


MORENO

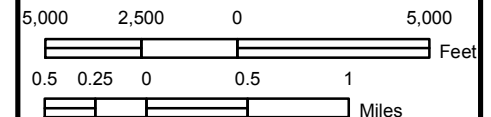


VALLEY

**FIGURE 9-1
CIRCULATION PLAN**

Street Classification

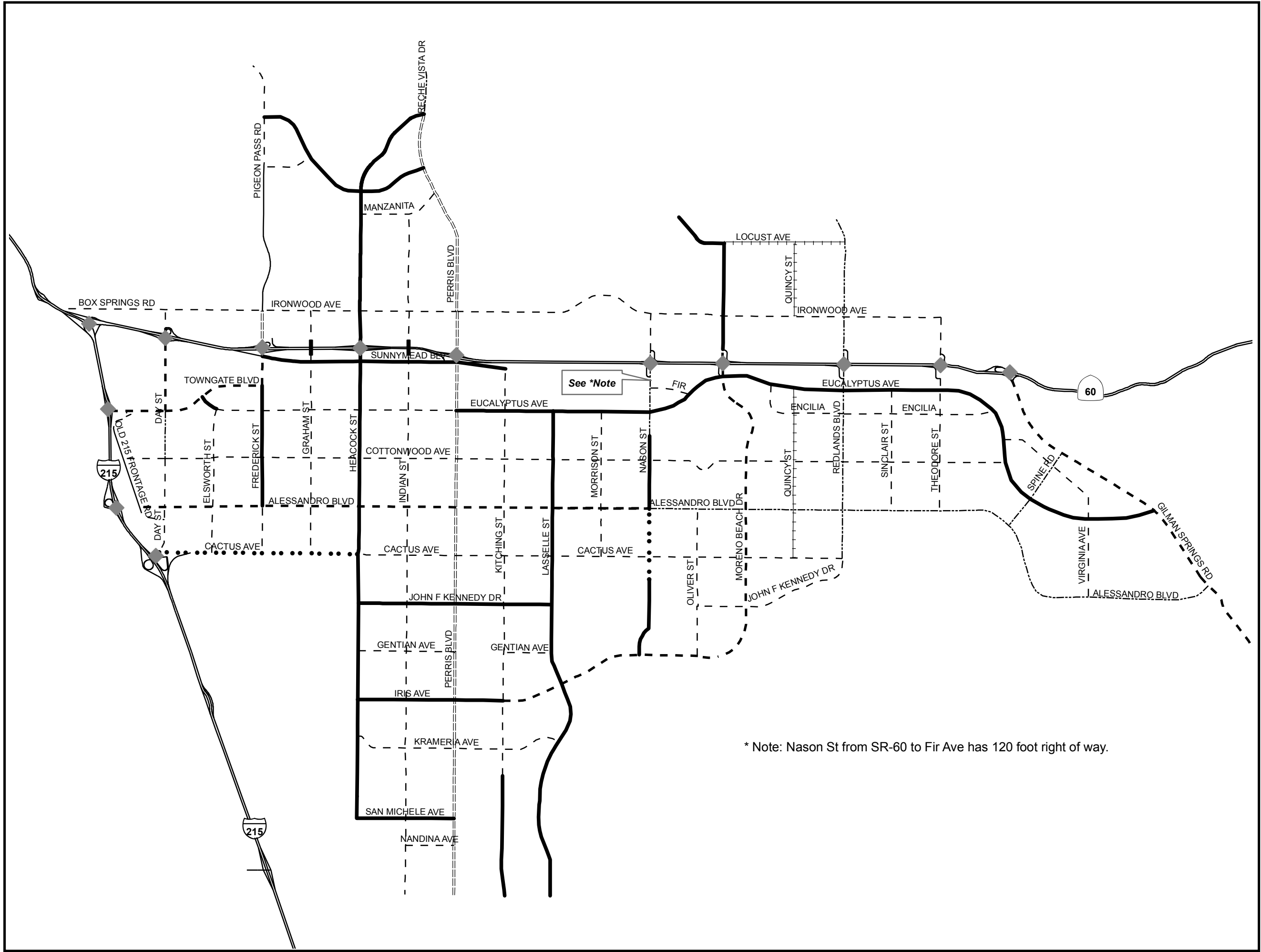
- Freeway
- Divided Major Arterial
- Divided Major Arterial - Reduced Cross Section
- Divided Arterial - 6 lane
- Divided Arterial - 4 lane
- Arterial
- Minor Arterial
- Minor Arterial - Pigeon Pass Cross Section
- Collector
- Freeway Overpass
- Freeway Interchange



Date: January 4, 2006
 State Plane NAD83 Zone 6
 File: G:\arcmap\planning\gen_plan_updates\circ_plan_fig91.mxd

GEOGRAPHIC INFORMATION SYSTEMS

The information shown on this map was compiled from the Riverside County GIS and the City of Moreno Valley GIS. The land base and facility information on this map is for display purposes only and should not be relied upon without independent verification as to its accuracy. Riverside County and City of Moreno Valley will not be held responsible for any claims, losses or damages resulting from the use of this map.



See *Note

* Note: Nason St from SR-60 to Fir Ave has 120 foot right of way.