

CITY OF MORENO VALLEY, CALIFORNIA
COMMUNITY SERVICES DISTRICT

ANNUAL REPORT
FOR FISCAL YEAR 2015/16



Report Date:
MAY 2015

Prepared by:
FINANCIAL & MANAGEMENT SERVICES DEPARTMENT
SPECIAL DISTRICTS DIVISION

Table of Contents

I.	INTRODUCTION	1
II.	ANNUAL UPDATE.....	3
III.	ZONE DESCRIPTIONS.....	5
	A. ZONE A (Parks & Community Services)	5
	B. ZONE C (Arterial Street and Intersection Lighting).....	5
	C. ZONE D (Parkway Landscape Maintenance)	7
	D. ZONE E (Extensive Landscape Maintenance)	7
	E. ZONE M (Commercial, Industrial, and/or Multifamily Median Maintenance).....	8
	F. ZONE S (Sunnymead Boulevard Maintenance).....	8
IV.	METHOD OF ANNUAL PARCEL TAX/CHARGE CALCULATION.....	10
	A. ZONE A (Parks & Community Services)	10
	B. ZONE C (Arterial Street and Intersection Lighting).....	11
	C. ZONE D (Parkway Landscape Maintenance)	11
	D. ZONE E (Extensive Landscape Maintenance)	14
	E. ZONE M (Commercial, Industrial and/or Multifamily Median Maintenance).....	14
	F. ZONE S (Sunnymead Boulevard Maintenance).....	17
APPENDIX A:	NOTICE TO PROPERTY OWNERS	A-1
APPENDIX B:	BUDGET	B-1
APPENDIX C:	BOUNDARY MAPS	C-1
APPENDIX D:	IMPROVEMENTS	D-1
APPENDIX E:	SERVICE GUIDELINES.....	E-1
APPENDIX F:	ASSESSMENT ROLL.....	F-1

I. INTRODUCTION

The Moreno Valley Community Services District (“CSD” or “District”) was created by a vote of the citizens of Moreno Valley at the time the City incorporated in 1984. The District was formed under Division 3 of Title 6 of the California Government Code, which allows the CSD to collect taxes, charges, and/or assessments for providing specific services. The purpose of the District was to continue to provide services that had been formerly provided by the County of Riverside through County Service Areas and funded through the collection of annual taxes, charges, and/or assessments. The CSD is a dependent special district of the City, and the Moreno Valley City Council serves as the Board of Directors of the CSD. The boundaries of the CSD are the same as those of the City. Parks and community services, and street lighting services formerly provided by the County were assumed by Zones A and B, respectively.

On June 23, 1987, the City Council of the City of Moreno Valley (“City”), acting in its capacity as the CSD Board of Directors (“CSD Board”), approved the establishment of Zone C (Arterial Street and Intersection Lighting), Zone D (Landscape Maintenance), and Zone E (Extensive Landscape Maintenance) within the District. On March 25, 2003, the CSD Board approved the establishment of Zone M (Commercial, Industrial, and/or Multifamily Median Maintenance). On December 13, 2005, the CSD Board approved the establishment of Zone S (Sunnymead Boulevard Maintenance). Each zone provides a level of service based upon the annual taxes, charges, and/or assessments received. Only those parcels that have previously approved inclusion into a zone are subject to the annual taxes, charges, and/or assessments for that zone.

Proposition 218, approved as a constitutional amendment in the November 5, 1996 election, specifically addresses the ability of public agencies to collect taxes, charges, and/or assessments. The City has reviewed Proposition 218 with respect to the CSD collection process. Based upon this review, it has been determined that the CSD taxes, charges, and/or assessments, as currently collected, are in compliance with Proposition 218. Any future increase beyond what the property owners/voters have already approved will require approval by the property owners through a mail ballot proceeding, which will be conducted in accordance with Proposition 218 guidelines and the CSD Board approved Policy For Conducting Mail Ballot Proceedings, which was originally adopted on January 9, 2001 (as most recently amended on February 23, 2010).

To clarify the status of certain CSD charges levied in connection with the CSD Zones, the CSD Board established two assessment districts pursuant to the Landscape and Lighting Act of 1972 (Section 22500 et seq. of the California Streets and Highways Code) to replace and succeed certain zones within the CSD, with no increase in the assessment amount levied, as previously approved by the property owners.

On May 27, 2014, the CSD Board adopted Resolution No. CSD 2014-08, forming Moreno Valley Community Services District Lighting Maintenance District No. 2014-01 (“LMD 2014-01”) to replace and succeed Zone B. The LMD 2014-01 annual assessment replaced the Zone B charge on the property tax bill. Discussion regarding

the residential street light program can be found in the Annual Assessment Engineer's Report for LMD 2014-01.

On May 27, 2014 the CSD Board also adopted Resolution No. CSD 2014-09, forming Moreno Valley Community Services District Landscape Maintenance District No. 2014-02 ("LMD 2014-02") to replace and succeed certain Zone E charges. The LMD 2014-02 annual assessments replaced the Zone E charge on the property tax bill for the zones that are included in LMD 2014-02. Discussion regarding the successor zones can be found in the Annual Assessment Engineer's Report for LMD 2014-02.

This Annual Report ("Report") documents the FY 2015/16 CSD taxes, charges, and/or assessments. All property owners who are currently subject to taxes, charges, and/or assessments were sent a notice similar to that of [Appendix A](#).

II. ANNUAL UPDATE

The CSD provides special programs such as parks and community services; arterial and intersection street lighting; and median, open space, and parkway landscape maintenance. The City's Special Districts Division administers the collection of the CSD taxes, charges, and/or assessments and works to provide cost savings and improved services throughout the year. Some of these actions include:

- Development and mailing of an Annual Update to all property owners, which highlights the services provided, accomplishments completed during the preceding year, and provides updates on improvements or subjects that affect the service areas.
- Enhancing the Special Districts Division webpage to include:
 - boundary maps of the parcels in the CSD;
 - service level guidelines;
 - Special Financing Districts Property Lookup - a tool that allows the user to access the City levied taxes, charges, and/or assessments that a given parcel is subject to; and
 - integration of the City's Moreno Valley Map Viewer into the Special Financing Districts Property Lookup tool. The Map Viewer allows the user to see the general location of the landscape improvements that are maintained with the funding received from the annual landscape charges or assessments.
 - Information on how to report street light outages directly to the utility provider.
- Creation of a direct access point to the Division webpage (www.moval.org/sd).
- Providing a landscape service request form on the City's website, (www.moval.org - on the main page under the Online Services tab) for ease of reporting service requests.
- Developed a Broken Sprinkler request form on the City's website (www.moval.org – on the main page under the Online Services tab) to encourage the public to report broken or leaking sprinklers in City maintained areas.
- Standardizing maintenance service schedules to ensure landscaping is being maintained on a consistent basis.
- Continual refinement of the competitive proposal process for maintenance contracts.
- Continual review and monitoring of maintenance contracts to provide efficiencies and reduce costs including combining landscape maintenance zones under one contract for cost and administration efficiencies for both the City and contractors.
- Establishing a single point of contact for property owner inquiries (specialdistricts@moval.org).

- Spearheading the Coalition for Affordable Street Lights (“CASL”) to represent the City of Moreno Valley, along with other cities, in general rate cases which may affect street light costs. The cities of Torrance, Rancho Cucamonga, Huntington Beach, and Murrieta have been participating in CASL’s efforts to evaluate SCE’s 2015 Phase 1 application.

The following provides a brief summary of activities performed through the end of March 2015:

91	Landscape Service Requests
122	Different landscape areas administered and managed
176	Tree and/or stumps removed
300	Flats of groundcover replaced
536	City Processed Street Light Repair Requests ^{1,2}
1,923	Trees trimmed
2,375	Cubic Yards of mulch installed
173	Underground Service Alerts ²
2,029,971 ^{+/-}	Square feet of maintained landscape areas
¹ Excludes customer requests made directly to the utility provider.	
² Includes requests for all special financing districts within the city (CSD and LMD).	

III. ZONE DESCRIPTIONS

The purpose of the zones is to provide stable revenue sources to fund the ongoing operation and maintenance of the improvements.

A. ZONE A (PARKS & COMMUNITY SERVICES)

I. BOUNDARIES

The boundaries for Zone A encompass the entire City. All assessable (taxable) properties within the City boundaries are levied this parcel tax to support the services outlined below. A map showing the boundaries of Zone A is included in [Appendix C](#), and is also on file at the office of and available online from the Financial & Management Services Department, Special Districts Division (www.moval.org/sd).

II. IMPROVEMENTS AND SERVICES

Prior to City incorporation, the County of Riverside formed certain County Service Areas to provide parks and community services above the level that was generally provided by the County of Riverside. At the time of City incorporation, CSD Zone A was formed to continue to provide the enhanced level of parks and community services. Services funded by the Parks & Community Services Department include maintenance of approximately 598 acres of citywide parkland and 35 park sites; 5 facilities, 90 youth, teen and adult recreation activities, and 20 special events; the July 4th Annual FunFest and Sights and Sounds of Liberty Parade; the Senior Center which offers 35 senior activities/programs and 32 Senior Center annual special events; the Child's Place after school program which has 5 different sites; and 10 miles of improved multi-use trails. Certain areas within the City may also participate in Community Facilities District No. 1, which provides funding for the maintenance of facilities and additional services beyond those provided by Zone A. Detailed design plans and specifications for park facilities are on file in the office of the Parks & Community Services Department.

B. ZONE C (ARTERIAL STREET AND INTERSECTION LIGHTING)

I. BOUNDARIES

The boundaries for Zone C encompass the entire City. All assessable (taxable) properties within the City boundaries are levied this parcel tax to support the services of both arterial and intersection street lighting with the exception of those parcels within the boundaries of the Edgemont Community Services District ("ECSD"). The ECSD provides its own arterial and intersection street lighting service. A map identifying the boundaries of Zone C is included in [Appendix C](#), and is also on file at the office of and available online from the Financial & Management Services Department, Special Districts Division (www.moval.org/sd).

I. IMPROVEMENTS AND SERVICES

Although the City is under no duty or legal obligation to illuminate its streets, Zone C was established to provide funding for arterial street lighting and intersection lighting on major roadways throughout the zone. The location of each street light within the CSD

can be found by using the City's map viewer at http://www.moreno-valley.ca.us/city_hall/city_maps.shtml. From the Moreno Valley Map Viewer, the user should select "Base Map" in the top right corner, and select "more map layers" under "Map Themes". To expand the map layers, select "Operations", expand "Operations" and select "Street Lights". The facilities can be viewed when the map scale is less than 10,000. The following provides a summary of the existing street light improvements, which are funded by Zone C as of March 2015. Detailed design plans and specifications for the street lights are on file in the office of the Public Works Department.

Zone C Street Light Inventory

Southern California Edison

HPSV 5800 lumen (LS-1)	4
HPSV 9500 lumen (LS-1)	136
HPSV 22000 lumen (LS-1)	2142
HPSV 27500 lumen (LS-1)	9
LS-3 Meters	154

Moreno Valley Electric Utility

HPSV 22000 lumen (LS-1)	542
LS-3 Meters	38

C. ZONE D (PARKWAY LANDSCAPE MAINTENANCE)

I. BOUNDARIES

The boundaries for Zone D encompass the entire City; however, only parcels within identified residential tracts or development areas receiving services are levied a charge. A map, identifying the boundaries of Zone D and the parcels subject to the zone charge, is included in [Appendix C](#) and is also on file at the office of and available online from the Financial & Management Services Department, Special Districts Division (www.moval.org/sd).

I. IMPROVEMENTS AND SERVICES

Zone D was formed to provide a funding source for the maintenance services of landscape improvements where specific residential tracts or development areas have installed landscaped perimeters, entry statements, or medians within the City's right-of-way or in landscape easement areas and have requested the CSD maintain the improvements on behalf of the property owners. A general summary of the improvements, equipment, and locations for each residential tract are set forth in [Appendix D](#). The general location of the improvements can also be found by using the City's map viewer at http://www.moreno-valley.ca.us/city_hall/city_maps.shtml. From the map viewer, select "Base Map" in the top right hand corner, and select "Special Districts" under "Map Themes"..

The improvements are scheduled to be maintained per the CSD Zone D General Service Level Guidelines as set forth in [Appendix E](#). Based on these guidelines, the maintenance service levels are provided based on available funding. Detailed design plans and specifications for the landscape improvements are on file in the office of the Financial & Management Services Department, Special Districts Division.

D. ZONE E (EXTENSIVE LANDSCAPE MAINTENANCE)

I. BOUNDARIES

The boundaries and the parcels subject to the zone charge for Zone E's two subzones, Zone E-7 and Zone E-8, are depicted on the map included in [Appendix C](#). The map is also on file at the office of and available online from the Financial & Management Services Department, Special Districts Division (www.moval.org/sd).

II. IMPROVEMENTS AND SERVICES

Zone E was formed to provide a funding source for the landscape maintenance services where specific areas or subzones have installed extensive landscaping in and around specific major residential/commercial development areas within the City's right-of-way or in landscape easement areas and have requested the CSD maintain the improvements on behalf of the property owners. A general summary of the improvements and locations for each area are set forth in [Appendix D](#). The general location of the improvements can also be found by using the City's map viewer at http://www.moreno-valley.ca.us/city_hall/city_maps.shtml. From the map viewer, select "Base Map" in the top right hand corner, and select "Special Districts" under "Map Themes".

The improvements are scheduled to be maintained per the CSD Zone E General Service Level Guidelines as set forth in [Appendix E](#). Based on these guidelines, the maintenance service levels are provided based on available funding. Detailed design plans and specifications for the landscape improvements are on file in the office of the Financial & Management Services Department, Special Districts Division.

E. ZONE M (COMMERCIAL, INDUSTRIAL, AND/OR MULTIFAMILY MEDIAN MAINTENANCE)

I. BOUNDARIES

The boundaries for Zone M encompass the entire City; however, only those parcels that have approved the annual charge through a mail ballot proceeding are levied a charge. A map, identifying the boundaries of Zone M and the parcels subject to the zone charge, is included in [Appendix C](#) and is also on file at the office of and available online from the Financial & Management Services Department, Special Districts Division (www.moval.org/sd).

II. IMPROVEMENTS AND SERVICES

Zone M was formed to provide a funding source for the landscape maintenance services where specific commercial, industrial, or multifamily projects have installed and/or are conditioned to provide funding for the ongoing maintenance of those landscaped medians within the City's right-of-way. A general summary of the improvements, equipment, and locations are set forth in [Appendix D](#). The general location of the improvements can also be found by using the City's map viewer at http://www.moreno-valley.ca.us/city_hall/city_maps.shtml. From the map viewer, select "Base Map" in the top right hand corner, and select "Special Districts" under "Map Themes".

The maintenance service levels are provided based on available funding. Detailed design plans and specifications for the landscape improvements are on file in the office of the Financial & Management Services Department, Special Districts Division.

F. ZONE S (SUNNYMEAD BOULEVARD MAINTENANCE)

I. BOUNDARIES

The boundaries of Zone S include parcels fronting Sunnymead Boulevard from Frederick Street to Perris Boulevard. A map, identifying the boundaries of Zone S and the parcels subject to the zone charge, is included in [Appendix C](#) and is also on file at the office of and available online from the Financial & Management Services Department, Special Districts Division (www.moval.org/sd).

I. IMPROVEMENTS AND SERVICES

Zone S was formed to provide a funding source for landscape maintenance services for parcels along Sunnymead Boulevard. In participation with the City and the former Redevelopment Agency of the City of Moreno Valley, certain parkway and median improvements were installed within the City's right-of-way. The CSD maintains the improvements installed as part of the former Redevelopment Agency's revitalization

project on behalf of the property owners. The maintenance is funded through the Zone S annual charge. A general summary of the improvements, equipment, and locations are set forth in [Appendix D](#). The general location of the improvements can also be found by using the City's map viewer http://www.moreno-valley.ca.us/city_hall/city_maps.shtml. From the map viewer, select "Base Map" in the top right hand corner, and select "Special Districts" under "Map Themes".

The maintenance service levels are provided based on available funding. Detailed design plans and specifications for the landscape improvements are on file in the office of the Financial & Management Services Department, Special Districts Division.

IV.METHOD OF ANNUAL PARCEL TAX/CHARGE CALCULATION

This section of the Report presents the FY 2015/16 parcel taxes/charges for each zone of the CSD and a brief description of the method (formula) used for calculating the parcel taxes/charges. The parcel taxes/charges are calculated according to the cost to provide for the operation and maintenance of the improvements within the zones along with any applicable administration costs. A list containing the assessor’s parcel number (“APN”) and the corresponding applied taxes, charges, and/or assessments for each zone is provided in [Appendix F](#).

As noted in the following sections, annual inflation adjustments may be authorized by the CSD Board and applied to the taxes, charges, and/or assessments each year, if property owner’s have previously approved such adjustments. The maximum annual inflation adjustment is based on the Department of Labor, Bureau of Labor Statistics, Regional Consumer Price Index for All Urban Consumers for Los Angeles-Riverside-Orange County (“CPI”), or another identified index. The following table provides a history of the CPI.

Calendar Year	CPI Adjustment	Fiscal Year Applied
2008	0.10%	2009/10
2009	1.83%	2010/11
2010	1.34%	2011/12
2011	2.17%	2012/13
2012	1.93%	2013/14
2013	1.14%	2014/15
2014	0.73%	2015/16

A. ZONE A (PARKS & COMMUNITY SERVICES)

Prior to Proposition 218, the calculation of the applied Zone A parcel tax was derived by dividing the total estimated budget by the total number of residential parcels and number of actual dwelling units, nonresidential parcels, and undeveloped parcels. Although costs to provide the services have increased and exceeds revenues to fund operations and maintenance, the parcel tax for Zone A has remained at \$87.50 per parcel/dwelling unit since FY 1992/93. Current funding shortfalls have been met with contributions from the use of existing fund balances or contributions from the City’s General Fund. The FY 2015/16 proposed budget includes an allocation of \$522,000 from the General Fund to support the parks and community services programs.

The Zone A parcel tax is \$87.50 per dwelling unit or nonresidential or undeveloped taxable parcel. The total amount levied on the FY 2014/15 property tax bills was \$4,929,837.50. The total proposed maximum and applied amount to be levied on the property tax bills for FY 2015/16 is \$4,930,450. There is **no increase** in the parcel tax for FY 2015/16; an annual inflation adjustment has not been approved for this zone.

B. ZONE C (ARTERIAL STREET AND INTERSECTION LIGHTING)

Prior to the passage of Proposition 218, the method of parcel tax calculation was based on the estimated annual budget divided by the total number of taxable parcels within the CSD, excluding those parcels in the ECSD. Although costs to provide the services to operate arterial and intersection street lights have increased, the parcel tax for Zone C has remained constant at \$9.00 per parcel since FY 1996/97.

In FY 2010/11, all remaining Zone C fund balances were used to continue the operation and maintenance of arterial and intersection street light services. Zone C received a contribution from the General Fund of \$90,000 for FY 2011/12. Each year since, Zone C has required an additional contribution from the General Fund. Zone C will require contributions from the General Fund in future years unless the cost of operations and maintenance levels is reduced or an additional funding source is identified. The City Council authorized the subsidy of the arterial and intersection street lighting program from the General Fund through FY 2014/15. The FY 2015/16 proposed budget includes an allocation of \$206,749 from the General Fund to continue the current level of arterial street lighting services.

The Zone C parcel tax is \$9.00 per taxable parcel. The total amount levied on the FY 2014/15 property tax bills was \$423,198. The total proposed maximum and applied amount to be levied on the property tax bills for FY 2015/16 is \$423,225. There is **no increase** in the parcel tax for FY 2015/16; an annual inflation adjustment has not been approved for this zone.

C. ZONE D (PARKWAY LANDSCAPE MAINTENANCE)

The cost per parcel or unit of property is calculated by the estimated cost of operations and maintenance for each tract divided by the number of parcels/units within the tract. Tracts where the operational and maintenance costs exceed the revenue collected from current charges, available fund balances are used until a Proposition 218 mail ballot proceeding can be conducted to seek approval to increase the annual charge. In compliance with Proposition 218, mail ballot proceedings are conducted for landscape maintenance services for new residential developments or to increase the charge for existing tracts where actual costs exceed revenue received from the charges generated by that tract. Certain tracts within this zone have approved an annual CPI adjustment. The following table provides a summary of FY 2014/15's maximum and applied charges in addition to the FY 2015/16 proposed maximum and applied charges. The total amount levied on the FY 2014/15 property tax bills was \$1,178,285.98. The total proposed amount to be levied on the property tax bills for FY 2015/16 is \$1,184,485.96.

Zone D					
Tract Number	FY 2014/15 Maximum Charges	FY 2014/15 Applied Charges	Proposed FY 2015/16 Maximum Charges	Proposed FY 2015/16 Applied Charges	Proposed FY 2015/16 Total Levy
10191/18468	\$74.98	\$74.98	\$75.52	\$75.52	\$5,815.04
11848	91.26	91.26	91.92	91.92	5,699.04
12305 ⁽¹⁾	57.00	57.00	57.00	57.00	5,586.00
12608	207.48	0.00	208.99	0.00	0.00
12773	86.92	85.94	87.55	87.54	14,006.40

Zone D					
Tract Number	FY 2014/15 Maximum Charges	FY 2014/15 Applied Charges	Proposed FY 2015/16 Maximum Charges	Proposed FY 2015/16 Applied Charges	Proposed FY 2015/16 Total Levy
12902	78.23	78.22	78.80	78.80	6,304.00
13576/19080/19081	34.75	34.74	35.00	35.00	11,620.00
13585 ⁽¹⁾	57.00	57.00	57.00	57.00	4,617.00
14387/12268 ⁽¹⁾	57.00	57.00	57.00	57.00	10,032.00
15387 ⁽¹⁾	57.00	57.00	57.00	57.00	5,700.00
15433	97.80	96.70	98.51	98.50	13,593.00
16768	69.53	69.52	70.03	70.02	7,352.10
16769	66.26	66.26	66.74	66.74	10,411.44
16770 ⁽¹⁾	57.00	57.00	57.00	57.00	3,990.00
17033	188.13	188.12	189.50	189.50	7,201.00
17176 ⁽¹⁾	57.00	57.00	57.00	57.00	7,866.00
17334	368.24	368.24	370.92	370.92	21,142.44
17387 ⁽¹⁾	57.00	57.00	57.00	57.00	2,109.00
17457	85.82	85.82	86.44	86.44	3,457.60
17867 ⁽¹⁾	57.00	57.00	57.00	57.00	11,115.00
18283 ⁽¹⁾	57.00	57.00	57.00	57.00	30,666.00
18512/21322	87.49	86.50	88.12	88.12	45,734.28
18784/20906	188.90	186.78	190.27	186.78	25,588.86
18930	83.66	83.66	84.27	84.26	24,856.70
19032	206.43	134.28	207.93	134.28	15,173.64
19141	81.48	81.48	82.07	82.06	5,087.72
19142 ⁽¹⁾	57.00	57.00	57.00	57.00	2,850.00
19143 ⁽¹⁾	57.00	57.00	57.00	57.00	2,907.00
19208	78.95	78.06	79.52	79.52	12,166.56
19210	73.89	73.88	74.42	74.42	9,079.24
19233 ⁽¹⁾	57.00	57.00	57.00	57.00	7,353.00
19363 ⁽¹⁾	57.00	57.00	57.00	57.00	8,607.00
19434 ⁽¹⁾	57.00	57.00	57.00	57.00	8,892.00
19474 ⁽¹⁾	57.00	57.00	57.00	57.00	6,840.00
19496	69.53	69.52	70.03	70.02	3,150.90
19500	79.30	79.30	79.87	79.86	3,194.40
19509 ⁽¹⁾	57.00	57.00	57.00	57.00	18,411.00
19518/18372 ⁽¹⁾	57.00	57.00	57.00	57.00	6,156.00
19529	76.05	76.04	76.60	76.60	2,681.00
19533 ⁽¹⁾	57.00	57.00	57.00	57.00	8,379.00
19541	101.06	101.06	101.79	101.78	4,071.20
19551	102.45	102.44	103.19	103.18	23,215.50
19675	86.92	86.92	87.55	87.54	3,326.52
19685	76.05	76.04	76.60	76.60	23,822.60
19799	290.52	290.52	292.64	292.64	9,071.84
19852	73.62	72.80	74.15	72.80	21,257.60
19862	160.95	160.94	162.12	162.12	5,674.20
19912	90.16	89.14	90.81	90.80	12,530.40
19937	116.37	115.06	117.21	117.20	19,103.60
19957	73.62	73.62	74.15	74.14	5,338.08
20030	108.77	108.76	109.56	109.56	4,491.96
20032 ⁽¹⁾	57.00	57.00	57.00	57.00	9,747.00
20072	94.97	94.96	95.66	95.66	11,383.54
20120	102.16	102.16	102.90	102.90	4,218.90
20197 ⁽¹⁾	57.00	57.00	57.00	57.00	12,597.00
20272	135.86	135.86	136.85	136.84	28,052.20
20301 ⁽¹⁾	57.00	57.00	57.00	57.00	8,493.00
20404	112.05	110.78	112.86	110.78	26,365.64
20525 ⁽¹⁾	57.00	57.00	57.00	57.00	12,141.00

Zone D					
Tract Number	FY 2014/15 Maximum Charges	FY 2014/15 Applied Charges	Proposed FY 2015/16 Maximum Charges	Proposed FY 2015/16 Applied Charges	Proposed FY 2015/16 Total Levy
20552 ⁽¹⁾	57.00	57.00	57.00	57.00	11,400.00
20660	114.20	114.20	115.03	115.02	8,741.52
20715	100.30	99.16	101.03	101.02	34,548.84
20718	151.15	149.44	152.25	149.44	15,541.76
20859	70.43	70.42	70.94	70.94	22,204.22
20869 ⁽¹⁾	57.00	57.00	57.00	57.00	4,104.00
20941	112.03	112.02	112.84	112.84	8,575.84
21113 ⁽¹⁾	57.00	57.00	57.00	57.00	9,462.00
21332	104.30	104.30	105.06	105.06	10,926.24
21333	226.28	226.28	227.93	226.28	28,737.56
21345	123.98	123.98	124.88	124.88	6,618.64
21597	504.86	479.32	508.54	479.32	35,949.00
21616	403.22	398.68	406.16	398.68	14,751.16
21737	228.44	228.44	230.10	230.10	3,221.40
21806	74.98	74.98	75.52	75.52	5,286.40
22093	184.31	182.24	185.65	185.64	13,551.72
22180	263.63	0.00	265.55	0.00	0.00
22276	211.70	211.70	213.24	213.24	8,103.12
22277	287.13	287.12	289.22	287.12	10,910.56
22371	311.04	307.54	313.31	313.30	12,218.70
22889	202.13	202.12	203.60	203.60	11,401.60
22999 ⁽¹⁾	67.00	67.00	67.00	67.00	2,881.00
23046 ⁽¹⁾	183.00	183.00	183.00	183.00	6,954.00
24721 ⁽¹⁾	57.00	57.00	57.00	57.00	3,648.00
27251/-1 ⁽²⁾	496.32	0.00	0.00	0.00	0.00
27526	173.99	173.98	175.26	175.26	8,938.26
28882	112.03	112.02	112.84	112.84	12,525.24
29038	65.17	65.16	65.64	65.64	4,726.08
30027	214.51	214.50	216.07	216.06	28,952.04
30967	498.86	483.90	502.50	483.90	15,968.70
31129	145.34	140.98	146.40	140.98	15,366.82
31257	1,141.25	1,128.38	1,149.58	1,128.38	19,182.46
31268	196.80	196.80	198.23	198.22	5,153.72
31269	233.65	233.64	235.35	235.34	8,236.90
31269-1	320.84	317.22	323.18	317.22	33,942.54
31284	135.64	135.64	136.63	136.62	19,673.28
31305	529.41	0.00	533.27	0.00	0.00
31424	233.65	231.02	235.35	231.02	8,547.74
31591	493.87	488.30	497.47	488.30	16,113.90
32005	119.53	0.00	120.40	0.00	0.00
32018	73.89	73.88	74.42	74.42	5,730.34
32625	1,067.40	1,035.38	1,075.19	1,035.38	20,707.60
32715	974.51	574.72	981.62	574.72	20,689.92
33436	44.81	0.00	45.13	0.00	0.00
33637	316.99	0.00	319.30	0.00	0.00
33962	527.27	0.00	531.11	0.00	0.00
4-Custom Homes (APNs 478165074 – 077)	605.18	0.00	609.59	0.00	0.00
Total Zone D Proposed Levy for FY 2015/16					\$1,184,485.96
(1) An annual inflation adjustment has not been approved by the property owners.					
(2) Tract 27251/-1 was annexed into LMD 2014-02 (May 12, 2015), replacing the Zone D charge.					

D. ZONE E (EXTENSIVE LANDSCAPE MAINTENANCE)

Zone E charges are based on the operation and maintenance costs for the landscape improvements for each specific planned development. Developments (i.e. subzones) are considered independent and the estimated budget for the required services is divided by the number of residential lots, equivalent dwelling units, and/or acreage in that development yielding a parcel charge, unit charge, and/or acreage charge. Landscape maintenance service is provided at a service level that can be supported by the revenue from the annual charges. Service levels are defined in the Zone E Service Plan Policy (originally approved on September 25, 2007 and most recently amended on April 26, 2011).

In subzones where operational and maintenance costs exceed the revenue collected from current charges, available fund balances are used until a Proposition 218 mail ballot proceeding can be conducted to seek approval to increase the annual charge. In compliance with Proposition 218, mail ballot proceedings are conducted for landscape maintenance services for new subzones or to increase the charge for existing subzones where actual costs exceed the revenue received from the charges generated by that subzone. Property owners in all subzones have approved an annual CPI adjustment. The following table provides a summary of FY 2014/15's maximum and applied charges in addition to the FY 2015/16 proposed maximum and applied charges. The total amount levied on the FY 2014/15 property tax bills was \$382,222.32. The total proposed amount to be levied on the property tax bills for FY 2015/16 is \$383,095.96.

Zone E							
Subzone	Specific Plan or Major Development Description	Charge Category	FY 2014/15 Maximum Charges	FY 2014/15 Applied Charges	Proposed FY 2015/16 Maximum Charges	Proposed FY 2015/16 Applied Charges	Proposed FY 2014/15 Levy
E-7	Centerpointe	Per acre	\$725.59	\$725.59	\$730.88	\$730.88	
Zone E-7 Total							\$120,704.38
E-8	Promontory Park	Per parcel	566.76	542.52	570.89	542.52	
		Per condo unit	200.64	192.06	202.10	192.06	
Zone E-8 Total							\$262,391.58
Total Proposed Zone E Levy for FY 2015/16							\$383,095.96

E. ZONE M (COMMERCIAL, INDUSTRIAL AND/OR MULTIFAMILY MEDIAN MAINTENANCE)

Zone M charges are calculated by determining the proportional obligation for each contributing parcel based on the total median maintenance including administrative costs attributable to the improved median area.

Parcels subject to the Zone M charge fund the proportional cost of landscape maintenance for the median area associated with or fronting the development project, for the median landscape maintenance and related administration costs. Property owners of most developments within this zone have approved an annual CPI adjustment. The following table provides a summary of FY 2014/15's maximum and applied charges in addition to the FY 2015/16 proposed maximum and applied charges. The total amount levied on the property tax bills for FY 2014/15 was \$165,638.02. The

total proposed amount to be levied on the property tax bills for FY 2015/16 is \$157,079.82.

Zone M				
Assessor's Parcel Number (APN)	FY 2014/15 Maximum Charges	FY 2014/15 Applied Charges	Proposed FY 2015/16 Maximum Charges	Proposed FY 2015/16 Applied Charges
263-111-046	\$2,480.68	\$0.00	\$2,498.78	\$0.00
291-191-024	\$365.55	\$365.54	\$368.21	\$365.54
291-192-025	\$476.62	\$476.62	\$480.09	\$476.62
292-230-006	\$231.71	\$0.00	\$233.40	\$0.00
292-230-055	\$394.91	\$0.00	\$397.79	\$0.00
296-280-020	\$1,864.46	\$1,864.46	\$1,878.07	\$1,864.46
296-300-005	\$2,446.10	\$2,446.10	\$2,463.95	\$2,446.10
296-300-007	\$640.49	\$640.48	\$645.16	\$640.48
297-100-066	\$831.60	\$806.66	\$837.67	\$806.66
297-100-079	\$395.60	\$383.72	\$398.48	\$383.72
297-120-002	\$1,047.73	\$213.48	\$1,055.37	\$213.48
297-120-003	\$758.29	\$154.18	\$763.82	\$154.18
297-120-011	\$1,581.95	\$367.72	\$1,593.49	\$367.72
297-120-012	\$1,581.95	\$367.72	\$1,593.49	\$367.72
297-120-016	\$5,545.61	\$5,379.28	\$5,586.09	\$5,379.28
297-130-039 ⁽¹⁾	\$798.00	\$798.00	\$798.00	\$798.00
297-130-041 ⁽¹⁾	\$1,957.00	\$1,957.00	\$1,957.00	\$1,957.00
297-130-042 ⁽¹⁾	\$1,610.00	\$1,610.00	\$1,610.00	\$1,610.00
297-130-046	\$2,185.82	\$2,185.82	\$2,201.77	\$2,185.82
297-130-064	\$900.84	\$900.84	\$907.41	\$900.84
297-140-049	\$1,229.42	\$1,229.42	\$1,238.39	\$1,229.42
297-140-050	\$1,264.25	\$1,264.24	\$1,273.47	\$1,264.24
297-140-052	\$1,111.92	\$1,111.92	\$1,120.03	\$1,111.92
297-141-001	\$234.45	\$234.44	\$236.16	\$234.44
297-141-002	\$234.45	\$234.44	\$236.16	\$234.44
297-141-003	\$234.45	\$234.44	\$236.16	\$234.44
297-141-004	\$234.45	\$234.44	\$236.16	\$234.44
297-141-005	\$234.45	\$234.44	\$236.16	\$234.44
297-141-006	\$234.45	\$234.44	\$236.16	\$234.44
297-150-056	\$20,977.03	\$3,802.08	\$21,130.16	\$4,815.26
297-170-004	\$3,884.23	\$3,884.22	\$3,912.58	\$3,884.22
297-170-027	\$1,651.93	\$1,651.92	\$1,663.98	\$1,651.92
297-170-067	\$15,615.29	\$15,615.28	\$15,729.28	\$15,615.28
297-170-069	\$11,584.18	\$11,584.18	\$11,668.74	\$11,584.18
297-170-076	\$1,596.07	\$1,596.06	\$1,607.72	\$1,596.06
312-020-017	\$1,699.45	\$1,699.44	\$1,711.85	\$1,711.84
312-020-018	\$1,620.00	\$1,620.00	\$1,631.82	\$1,631.82
312-020-020	\$632.11	\$632.10	\$636.72	\$636.72
312-250-046	\$3,938.62	\$3,938.62	\$3,967.37	\$3,938.62
312-250-049	\$265.05	\$265.04	\$266.98	\$134.82
312-270-036	\$2,820.13	\$2,820.12	\$2,840.71	\$2,820.12
312-360-001	\$1,515.65	\$1,470.20	\$1,526.71	\$1,470.20
312-360-002	\$713.27	\$691.88	\$718.47	\$691.88
312-360-003	\$488.34	\$473.70	\$491.90	\$473.70
312-360-004	\$1,711.71	\$1,660.38	\$1,724.20	\$1,660.38
312-360-005	\$1,329.20	\$1,289.34	\$1,338.90	\$1,289.34
312-360-006	\$2,151.98	\$2,087.44	\$2,167.68	\$2,087.44
312-360-007	\$840.79	\$815.58	\$846.92	\$815.58
312-360-008	\$792.67	\$768.90	\$798.45	\$768.90
312-360-009	\$880.50	\$854.10	\$886.92	\$854.10
312-360-010	\$890.10	\$863.40	\$896.59	\$863.40

Zone M				
Assessor's Parcel Number (APN)	FY 2014/15 Maximum Charges	FY 2014/15 Applied Charges	Proposed FY 2015/16 Maximum Charges	Proposed FY 2015/16 Applied Charges
312-360-011	\$714.50	\$693.08	\$719.71	\$693.08
316-020-046	\$10,239.76	\$5,300.00	\$10,314.51	\$6,785.90
316-200-033	\$2,252.91	\$744.58	\$2,269.35	\$163.64
316-200-034	\$4,791.45	\$1,583.56	\$4,826.42	\$348.04
316-200-035	\$2,018.19	\$667.00	\$2,032.92	\$146.60
316-210-074	\$2,011.71	\$2,011.70	\$2,026.39	\$2,011.70
316-210-085	\$1,283.37	\$1,283.36	\$1,292.73	\$1,283.36
316-210-086	\$1,478.22	\$1,478.22	\$1,489.01	\$1,478.22
474-120-037	\$3,394.60	\$0.00	\$3,419.38	\$0.00
478-070-029	\$8,063.33	\$0.00	\$8,122.19	\$0.00
478-430-031	\$2,657.96	\$0.00	\$2,677.36	\$0.00
479-070-050	\$1,723.38	\$1,723.38	\$1,735.96	\$1,735.96
482-190-022	\$181.20	\$181.20	\$145.24	\$144.18
482-190-023	N/A	N/A	\$37.27	\$37.00
482-540-030	\$430.82	\$417.90	\$433.96	\$417.90
482-700-001	\$414.49	\$414.48	\$417.51	\$414.48
482-700-005	\$414.49	\$414.48	\$417.51	\$414.48
484-020-023	\$6,360.56	\$6,360.56	\$6,406.99	\$6,360.56
484-020-024	\$7,773.90	\$7,773.90	\$7,830.64	\$7,773.90
484-020-026	\$3,003.98	\$2,913.90	\$3,025.90	\$2,913.90
484-030-015	\$1,686.05	\$0.00	\$1,698.35	\$0.00
484-030-020	\$661.47	\$0.00	\$666.29	\$0.00
484-030-022	\$661.47	\$0.00	\$666.29	\$0.00
484-242-020	\$3,187.90	\$0.00	\$3,211.17	\$0.00
485-081-035	\$337.25	\$327.14	\$339.71	\$327.14
485-081-036	\$237.53	\$230.40	\$239.26	\$230.40
485-081-037	\$75.75	\$73.48	\$76.30	\$73.48
485-081-038	\$141.24	\$137.00	\$142.27	\$137.00
485-081-039	\$77.03	\$74.72	\$77.59	\$74.72
485-081-040	\$345.39	\$335.04	\$347.91	\$335.04
485-220-030	\$2,154.27	\$2,154.26	\$2,169.99	\$2,169.98
485-220-031	\$323.09	\$323.08	\$325.44	\$325.44
486-070-004	\$3,182.44	\$3,087.00	\$3,205.67	\$3,087.00
486-070-012	\$277.58	\$269.26	\$279.60	\$269.26
486-070-013	\$275.06	\$266.82	\$277.06	\$266.82
486-070-016	\$3,182.44	\$3,087.00	\$3,205.67	\$3,087.00
486-240-015	\$2,919.51	\$0.00	\$2,940.82	\$0.00
486-240-016	\$7,573.44	\$0.00	\$7,628.72	\$0.00
486-250-021	\$8,698.74	\$8,437.84	\$8,762.24	\$8,437.84
486-250-024	\$8,397.89	\$8,146.02	\$8,459.19	\$8,146.02
486-250-025	\$300.81	\$291.78	\$303.00	\$291.78
486-280-051	\$10,434.58	\$0.00	\$10,510.75	\$0.00
488-210-028	\$1,338.62	\$0.00	\$1,348.39	\$0.00
488-350-035	\$7,345.49	\$3,000.84	\$7,399.11	\$1,820.02
488-350-041	\$34,775.48	\$14,206.78	\$35,029.34	\$7,315.54
488-350-047	\$2,972.73	\$1,214.44	\$2,994.43	\$636.82
488-400-001	\$2,246.70	\$0.00	\$2,263.10	\$0.00
488-400-002	\$132.60	\$0.00	\$133.56	\$0.00
488-400-003	\$1,511.19	\$0.00	\$1,522.22	\$0.00
488-400-004	\$405.90	\$0.00	\$408.86	\$0.00
488-400-005	\$375.76	\$0.00	\$378.50	\$0.00
488-400-006	\$351.66	\$0.00	\$354.22	\$0.00
488-400-007	\$401.87	\$0.00	\$404.80	\$0.00
488-400-008	\$118.52	\$0.00	\$119.38	\$0.00
488-400-009	\$383.78	\$0.00	\$386.58	\$0.00

Zone M				
Assessor's Parcel Number (APN)	FY 2014/15 Maximum Charges	FY 2014/15 Applied Charges	Proposed FY 2015/16 Maximum Charges	Proposed FY 2015/16 Applied Charges
488-400-010	\$307.42	\$0.00	\$309.66	\$0.00
488-400-011	\$74.31	\$0.00	\$74.85	\$0.00
488-400-012	\$144.65	\$0.00	\$145.70	\$0.00
488-400-013	\$920.36	\$0.00	\$927.07	\$0.00
488-400-014	\$62.26	\$0.00	\$62.71	\$0.00
488-400-015	\$52.18	\$0.00	\$52.56	\$0.00
488-400-016	\$273.28	\$0.00	\$275.27	\$0.00
488-400-017	\$158.72	\$0.00	\$159.87	\$0.00
488-400-018	\$116.53	\$0.00	\$117.38	\$0.00
488-400-019	\$212.96	\$0.00	\$214.51	\$0.00
488-400-020	\$184.86	\$0.00	\$186.20	\$0.00
488-400-021	\$1,067.05	\$0.00	\$1,074.83	\$0.00
488-400-022	\$156.71	\$0.00	\$157.85	\$0.00
488-400-023	\$490.29	\$0.00	\$493.86	\$0.00
488-400-024	\$287.31	\$0.00	\$289.40	\$0.00
488-400-025	\$104.45	\$0.00	\$105.21	\$0.00
488-400-026	\$379.79	\$0.00	\$382.56	\$0.00
488-400-027	\$12.01	\$0.00	\$12.09	\$0.00
488-400-028	\$375.74	\$0.00	\$378.48	\$0.00
Total Proposed Zone M Levy for FY 2015/16				\$157,079.82
⁽¹⁾ An annual inflation adjustment has not been approved by the property owners.				

F. ZONE S (SUNNYMEAD BOULEVARD MAINTENANCE)

Zone S charges are calculated by determining the proportional financial obligation, based on front linear footage, of the properties along Sunnymead Boulevard between Frederick Street and Perris Boulevard. The Sunnymead Boulevard improvements were installed as part of the former Redevelopment Agency's revitalization project. The charges for this zone pay for the maintenance of certain landscape improvements along Sunnymead Boulevard and administrative costs associated with the zone.

The proposed maximum and applied rate for Zone S for FY 2015/16 is \$3.010550 per front linear footage. An annual CPI adjustment has been approved by the property owners for this zone. The following table provides a summary of FY 2014/15's maximum and applied charges in addition to the FY 2015/16 proposed maximum and applied charges. The total proposed amount to be levied on the property tax bills for FY 2015/16 is \$57,300.22.

Zone S				
Assessor's Parcel Number (APN)	FY 2014/15 Maximum Charges	FY 2014/15 Applied Charges	Proposed FY 2015/16 Maximum Charges	Proposed FY 2015/16 Applied Charges
292-100-003	\$1,449.53	\$1,449.52	\$1,460.11	\$1,460.10
292-100-011	\$1,434.59	\$1,434.58	\$1,445.06	\$1,445.06
292-100-012	\$594.75	\$594.74	\$599.09	\$599.08
292-100-014	\$460.26	\$460.26	\$463.62	\$463.62
292-100-016	\$3,305.53	\$3,305.52	\$3,329.66	\$3,329.66
292-100-017	\$533.87	\$533.86	\$537.77	\$537.76
292-160-001	\$460.26	\$460.26	\$463.62	\$463.62

Zone S				
Assessor's Parcel Number (APN)	FY 2014/15 Maximum Charges	FY 2014/15 Applied Charges	Proposed FY 2015/16 Maximum Charges	Proposed FY 2015/16 Applied Charges
292-160-002	\$209.21	\$209.20	\$210.73	\$210.72
292-160-003	\$251.05	\$251.04	\$252.88	\$252.88
292-160-009	\$460.26	\$460.26	\$463.62	\$463.62
292-160-023	\$367.61	\$367.60	\$370.29	\$370.28
292-160-024	\$579.81	\$579.80	\$584.04	\$584.04
292-160-035	\$274.96	\$274.96	\$276.97	\$276.96
292-160-037	\$59.77	\$59.76	\$60.21	\$60.20
292-160-038	\$400.49	\$400.48	\$403.41	\$403.40
292-160-040	\$445.32	\$445.32	\$448.57	\$448.56
292-230-006	\$161.39	\$161.38	\$162.56	\$162.56
292-230-007	\$460.26	\$460.26	\$463.62	\$463.62
292-230-023	\$71.72	\$71.72	\$72.25	\$72.24
292-230-024	\$286.91	\$286.90	\$289.01	\$289.00
292-230-030	\$460.26	\$460.26	\$463.62	\$463.62
292-230-043	\$741.20	\$741.20	\$746.61	\$746.60
292-230-046	\$149.43	\$149.42	\$150.52	\$150.52
292-230-049	\$460.26	\$460.26	\$463.62	\$463.62
292-230-052	\$179.32	\$179.32	\$180.63	\$180.62
292-230-054	\$920.52	\$920.52	\$927.24	\$927.24
292-230-055	\$271.97	\$271.96	\$273.96	\$273.96
292-241-001	\$654.53	\$654.52	\$659.31	\$659.30
292-242-006	\$792.01	\$792.00	\$797.79	\$797.78
292-242-008	\$645.56	\$645.56	\$650.27	\$650.26
292-242-012	\$591.76	\$591.76	\$596.08	\$596.08
292-242-014	\$555.90	\$555.90	\$559.96	\$559.96
292-250-010	\$370.60	\$370.60	\$373.30	\$373.30
292-250-012	\$397.50	\$397.50	\$400.40	\$400.40
292-250-013	\$797.99	\$797.98	\$803.81	\$803.80
292-250-014	\$418.42	\$418.42	\$421.47	\$421.46
292-250-016	\$233.12	\$298.86	\$234.82	\$234.82
292-250-017	\$298.87	\$298.86	\$301.05	\$301.04
292-250-018	\$1,147.67	\$1,147.66	\$1,156.05	\$1,156.04
292-250-020	\$1,712.54	\$1,712.54	\$1,725.04	\$1,725.04
292-250-021	\$508.08	\$508.08	\$511.79	\$511.78
292-250-023	\$460.26	\$460.26	\$463.62	\$463.62
292-250-024	\$469.23	\$469.22	\$472.65	\$472.64
292-250-028	\$762.12	\$762.12	\$767.69	\$767.68
292-250-037	\$797.99	\$797.98	\$803.81	\$803.80
292-250-039	\$358.64	\$358.64	\$361.26	\$361.26
481-070-009	\$896.61	\$896.60	\$903.16	\$903.16
481-070-041	\$842.82	\$842.82	\$848.97	\$848.96
481-070-042	\$433.36	\$433.36	\$436.52	\$436.52
481-070-044	\$606.71	\$606.70	\$611.14	\$611.14
481-070-045	\$89.66	\$89.66	\$90.31	\$90.30
481-070-046	\$827.87	\$827.86	\$833.92	\$833.92
481-070-047	\$89.66	\$89.66	\$90.31	\$90.30
481-082-002	\$298.87	\$298.86	\$301.05	\$301.04
481-082-005	\$373.59	\$373.58	\$376.31	\$376.30
481-082-006	\$373.59	\$373.58	\$376.31	\$376.30
481-082-009	\$714.30	\$714.30	\$719.52	\$719.52
481-083-001	\$526.01	\$526.00	\$529.85	\$529.84
481-083-003	\$1,159.62	\$1,159.62	\$1,168.09	\$1,168.08
481-101-028	\$203.23	\$203.22	\$204.71	\$204.70
481-101-029	\$388.53	\$388.52	\$391.37	\$391.36
481-101-030	\$194.26	\$194.26	\$195.68	\$195.68

Zone S				
Assessor's Parcel Number (APN)	FY 2014/15 Maximum Charges	FY 2014/15 Applied Charges	Proposed FY 2015/16 Maximum Charges	Proposed FY 2015/16 Applied Charges
481-101-033	\$194.26	\$194.26	\$195.68	\$195.68
481-101-038	\$388.53	\$388.52	\$391.37	\$391.36
481-101-040	\$388.53	\$388.52	\$391.37	\$391.36
481-101-041	\$678.44	\$678.44	\$683.39	\$683.38
481-102-007	\$209.21	\$209.20	\$210.73	\$210.72
481-102-016	\$956.39	\$956.38	\$963.37	\$963.36
481-112-008	\$388.53	\$388.52	\$391.37	\$391.36
481-112-009	\$179.32	\$179.32	\$180.63	\$180.62
481-112-010	\$209.21	\$209.20	\$210.73	\$210.72
481-112-011	\$179.32	\$179.32	\$180.63	\$180.62
481-112-012	\$209.21	\$209.20	\$210.73	\$210.72
481-112-013	\$388.53	\$388.52	\$391.37	\$391.36
481-112-014	\$388.53	\$388.52	\$391.37	\$391.36
481-112-016	\$194.26	\$194.26	\$195.68	\$195.68
481-112-017	\$194.26	\$194.26	\$195.68	\$195.68
481-112-018	\$194.26	\$194.26	\$195.68	\$195.68
481-112-019	\$194.26	\$194.26	\$195.68	\$195.68
481-112-020	\$194.26	\$194.26	\$195.68	\$195.68
481-112-021	\$388.53	\$388.52	\$391.37	\$391.36
481-112-038	\$289.90	\$289.90	\$292.02	\$292.02
481-112-039	\$194.26	\$194.26	\$195.68	\$195.68
481-120-002	\$394.51	\$394.50	\$397.39	\$397.38
481-120-003	\$394.51	\$394.50	\$397.39	\$397.38
481-120-004	\$304.85	\$304.84	\$307.07	\$307.06
481-120-005	\$179.32	\$179.32	\$180.63	\$180.62
481-120-006	\$304.85	\$304.84	\$307.07	\$307.06
481-120-007	\$394.51	\$394.50	\$397.39	\$397.38
481-120-008	\$394.51	\$394.50	\$397.39	\$397.38
481-120-010	\$209.21	\$209.20	\$210.73	\$210.72
481-120-011	\$185.30	\$185.30	\$186.65	\$186.64
481-120-012	\$245.07	\$245.06	\$246.86	\$246.86
481-120-013	\$149.43	\$149.42	\$150.52	\$150.52
481-120-014	\$394.51	\$394.50	\$397.39	\$397.38
481-120-032	\$227.14	\$227.14	\$228.80	\$228.80
481-140-001	\$197.25	\$197.24	\$198.69	\$198.68
481-140-002	\$197.25	\$197.24	\$198.69	\$198.68
481-140-003	\$394.51	\$394.50	\$397.39	\$397.38
481-140-004	\$394.51	\$394.50	\$397.39	\$397.38
481-140-005	\$197.25	\$197.24	\$198.69	\$198.68
481-140-006	\$197.25	\$197.24	\$198.69	\$198.68
481-140-007	\$197.25	\$197.24	\$198.69	\$198.68
481-140-008	\$197.25	\$197.24	\$198.69	\$198.68
481-140-009	\$394.51	\$394.50	\$397.39	\$397.38
481-140-031	\$1,183.53	\$1,183.52	\$1,192.17	\$1,192.16
481-140-033	\$263.00	\$263.00	\$264.92	\$264.92
481-161-004	\$179.32	\$179.32	\$180.63	\$180.62
481-161-005	\$197.25	\$197.24	\$198.69	\$198.68
481-161-006	\$197.25	\$197.24	\$198.69	\$198.68
481-161-007	\$197.25	\$197.24	\$198.69	\$198.68
481-161-008	\$197.25	\$197.24	\$198.69	\$198.68
481-161-009	\$394.51	\$394.50	\$397.39	\$397.38
481-161-010	\$394.51	\$394.50	\$397.39	\$397.38
481-161-039	\$298.87	\$298.86	\$301.05	\$301.04
481-161-040	\$209.21	\$209.20	\$210.73	\$210.72
481-161-045	\$313.81	\$313.80	\$316.10	\$316.10

Zone S				
Assessor's Parcel Number (APN)	FY 2014/15 Maximum Charges	FY 2014/15 Applied Charges	Proposed FY 2015/16 Maximum Charges	Proposed FY 2015/16 Applied Charges
481-161-046	\$313.81	\$313.80	\$316.10	\$316.10
481-161-047	\$298.87	\$298.86	\$301.05	\$301.04
481-161-052	\$236.10	\$236.10	\$237.83	\$237.82
481-161-053	\$301.86	\$301.86	\$304.06	\$304.06
481-180-016	\$263.00	\$263.00	\$264.92	\$264.92
481-180-018	\$412.44	\$412.44	\$415.45	\$415.44
481-180-026	\$388.53	\$388.52	\$391.37	\$391.36
481-180-027	\$59.77	\$59.76	\$60.21	\$60.20
481-180-029	\$161.39	\$161.38	\$162.56	\$162.56
481-180-034	\$448.30	\$448.30	\$451.58	\$451.58
481-180-042	\$263.00	\$263.00	\$264.92	\$264.92
481-180-045	\$762.12	\$762.12	\$767.69	\$767.68
481-180-048	\$612.69	\$612.68	\$617.16	\$617.16
481-180-049	\$149.43	\$149.42	\$150.52	\$150.52
Total Proposed Zone S Levy for FY 2015/16				\$57,300.22

Appendix A: NOTICE TO PROPERTY OWNERS



PUBLIC HEARING

**Tuesday,
June 9, 2015
6:00 p.m.**

(or as soon as the matter may be called)

**City Council
Chamber**

**14177 Frederick St.
Moreno Valley,
CA 92553**

CONTINUATION OF ANNUAL PARCEL CHARGES

The Community Services District (CSD) Board of Directors has scheduled a Public Hearing to consider continuation of the existing CSD parcel charges to be levied on property tax bills in fiscal year 2015/16. Parcel charges fund services for property you own in Moreno Valley. Board approval will continue the parcel charges at the existing rates and, if previously approved by the property owners, will include an annual inflation adjustment.

**NO NEW PARCEL CHARGES
ARE PROPOSED
as part of this
Public Hearing.
Your attendance is optional.**

**NO SE PROPONEN
NUEVOS CARGOS
son propuestos como parte
de esta audiencia pública.
Su participacion es opcional.**

The CSD Annual Report (preliminary) listing each parcel and the maximum and applied CSD parcel charge for fiscal year 2015/16 will be on file with the City Clerk's office prior to the Public Hearing and/or can be viewed at www.moval.org/sd.

*Este anuncio se puede ver en Espanol en nuestra pagina web
www.moval.org/sd*

City of Moreno Valley • Financial & Management Services Department
Special Districts Division • 951.413.3480 • specialdistricts@moval.org



**City of Moreno Valley
Financial & Management
Services Department**
Special Districts Division
P.O. Box 88005
Moreno Valley, CA 92552-0805

PRESRT STD
US POSTAGE PAID
MORENO VALLEY CA
PERMIT NO. 656

Appendix B: BUDGET

FY 2015/16 Proposed Budget

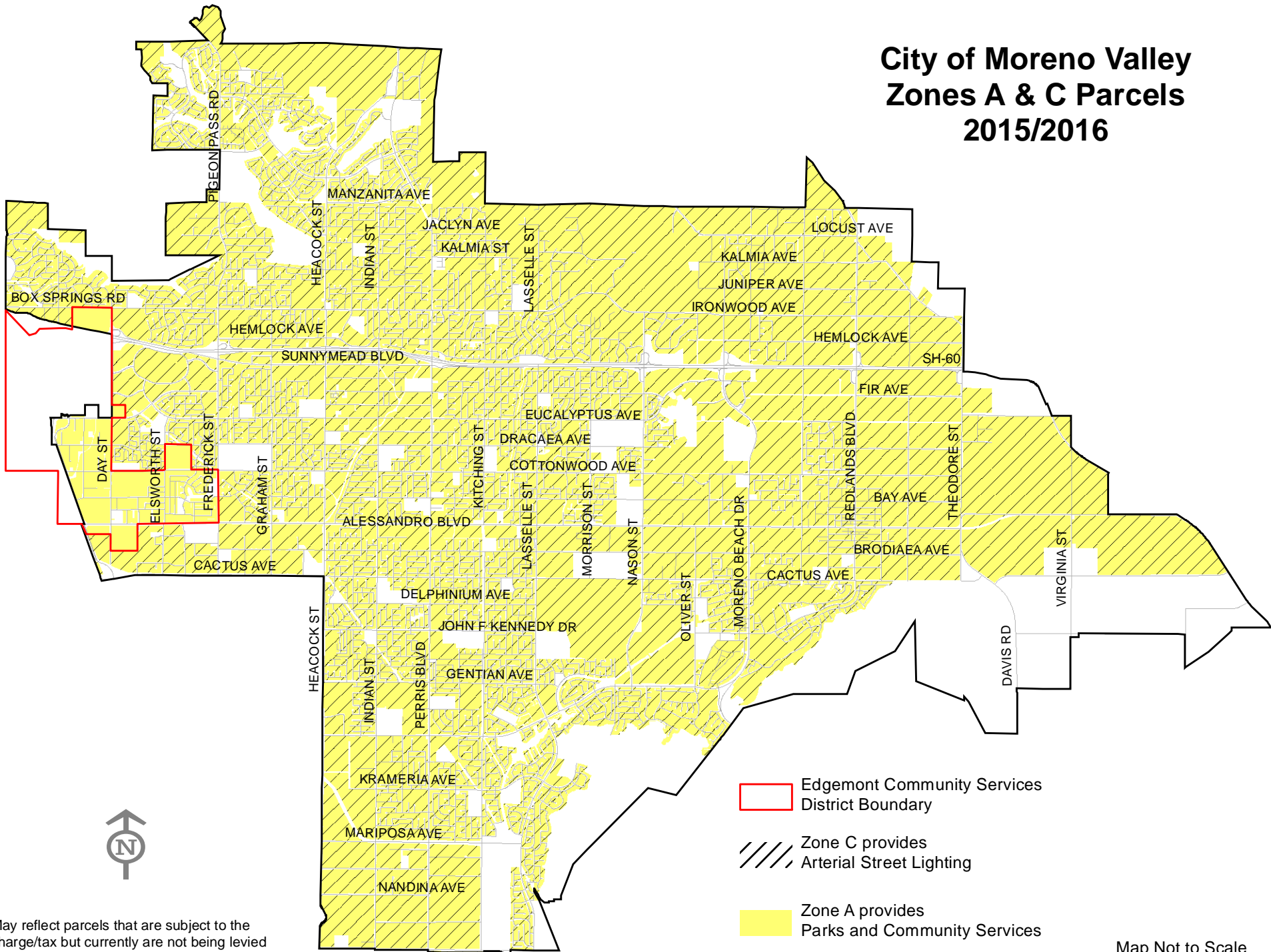
(As presented to the CSD Board (City Council) for consideration on June 9, 2015)


	5011 ZONE A PARKS & COMMUNITY SERVICES	5110 ZONE C ARTERIAL STREET LIGHTING	5111 ZONE D PARKWAY LANDSCAPE MAINTENANCE	5013-25713 ZONE E-7 EXTENSIVE LANDSCAPE MAINTENANCE	5013-25714 ZONE E-8 EXTENSIVE LANDSCAPE MAINTENANCE	5112 ZONE M MEDIAN LANDSCAPE MAINTENANCE	5114 ZONE S SUNNYMEAD BLVD MAINTENANCE
Operation and Maintenance Expenses							
Personnel Services	\$ 4,128,171	\$ 44,445	\$ 193,937	\$ 11,288	\$ 10,103	\$ 16,720	\$ 4,258
Operations and Maintenance							
Contractual Services							
Professional Services	\$ 58,100	\$ 51,000	\$ 180,400	\$ 8,229	\$ 7,587	\$ 600	\$ 600
State/County fees	50,390	30,000	7,600	209	188	200	400
Communication	27,011	100	4,800	650	644	3,300	1,200
Training and Travel	12,800	100	925	41	37	200	-
Advertising	15,400	-	1,700	9	9	-	800
Technical Services	8,300	-	-	-	-	-	-
Maintenance and Repair	430,940	-	340,500	59,800	303,900	78,800	23,100
Utilities	914,200	790,151	312,000	40,300	33,100	78,100	16,600
Other	338,895	-	1,990	69	62	-	-
	\$ 1,856,036	\$ 871,351	\$ 849,915	\$ 109,308	\$ 345,526	\$ 161,200	\$ 42,700
Materials and Supplies							
Postage and Mail	\$ 29,950	\$ 29,800	\$ 6,250	\$ 140	\$ 126	\$ 200	\$ 300
Operating Supplies	78,490	500	1,100	35	32	700	-
Operating Materials	438,730	-	18,600	2,963	6,883	7,400	900
Uniforms	32,680	-	800	33	30	100	-
Operating Equipment	-	-	-	-	-	-	-
Materials & Supplies - New and Replacement Vehicles	-	-	-	-	-	-	-
Materials & Supplies - Buildings	-	-	-	-	-	-	-
	\$ 579,850	\$ 30,300	\$ 26,750	\$ 3,172	\$ 7,070	\$ 8,400	\$ 1,200
Fixed Charges							
General Overhead	\$ 1,980,047	\$ 2,204	\$ 41,491	\$ 17,929	\$ 16,047	\$ 3,058	\$ 3,732
GF Administration	364,888	-	32,673	1,906	1,705	2,824	711
SD Administration	60,000	56,900	33,920	1,974	1,767	2,924	745
Replacement Charges	100,058	-	-	-	-	-	-
	\$ 2,504,993	\$ 59,104	\$ 108,084	\$ 21,809	\$ 19,519	\$ 8,806	\$ 5,188
Capital Expenditures							
Miscellaneous	\$ -	\$ -	\$ -	\$ -	\$ -	\$ -	\$ -
Transfers Out	250,300	-	-	-	-	-	-
	\$ 250,300	\$ -	\$ -	\$ -	\$ -	\$ -	\$ -
Total Operation and Maintenance Expenses	\$ 9,319,350	\$ 1,005,200	\$ 1,178,686	\$ 145,577	\$ 382,218	\$ 195,126	\$ 53,346
Revenue							
Property Taxes	\$ 7,063,544	\$ 553,300	\$ -	\$ -	\$ -	\$ -	\$ -
Use of Money & Property	671,200	-	7,000	1,685	20,683	2,600	200
Parcel Charges/Fees/Taxes	1,075,350	163,700	1,218,000	121,000	211,206 *	167,300	57,500
Miscellaneous	7,150	-	-	-	-	-	-
Transfers In	522,000	206,749	-	-	-	105,881	-
Total Revenue	\$ 9,339,244	\$ 923,749	\$ 1,225,000	\$ 122,685	\$ 231,890	\$ 275,781	\$ 57,700
Contribution/Use of Fund Balance	\$ 19,894	\$ (81,451)	\$ 46,314	\$ (22,893)	\$ (150,328)	\$ 80,655	\$ 4,354


* Amount of the parcel charge collected for landscape maintenance.


Appendix C: BOUNDARY MAPS

City of Moreno Valley Zones A & C Parcels 2015/2016



 Edgemont Community Services District Boundary

 Zone C provides Arterial Street Lighting

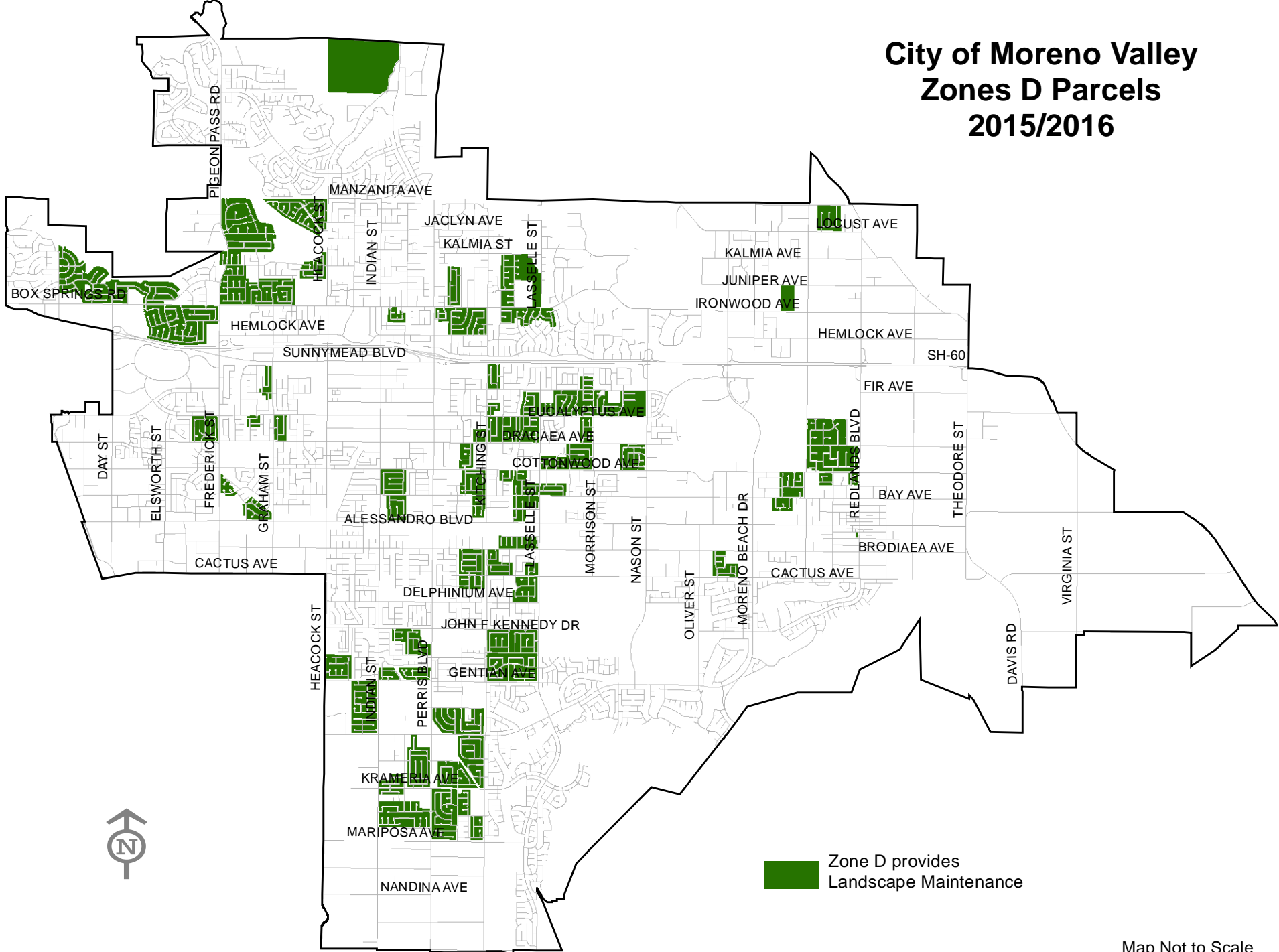
 Zone A provides Parks and Community Services

May reflect parcels that are subject to the charge/tax but currently are not being levied

* Zone C Does Not Include Properties Within the Edgemont Community Services District

Map Not to Scale

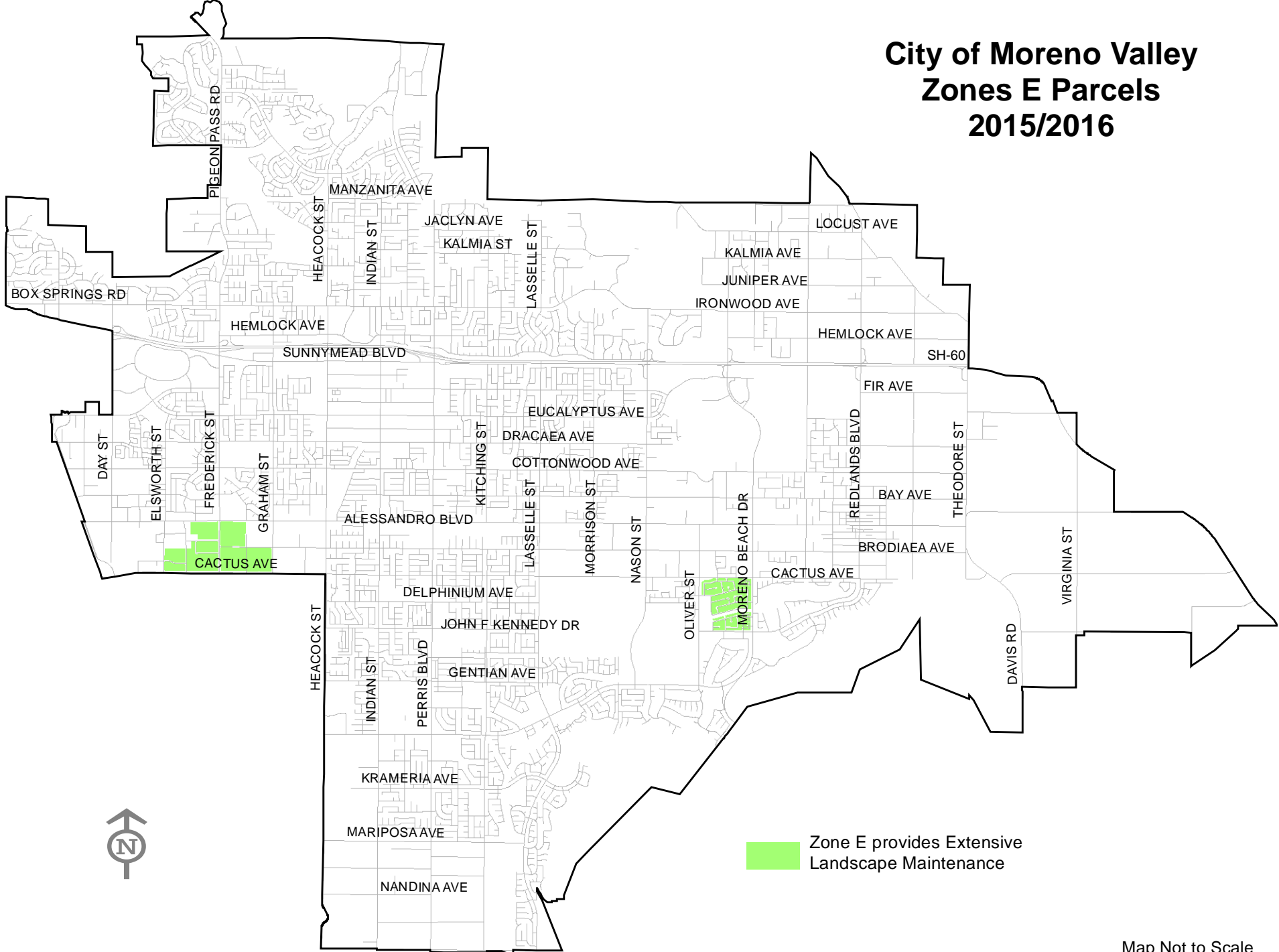
City of Moreno Valley Zones D Parcels 2015/2016




May reflect parcels that are subject to the charge/tax but currently are not being levied

Map Not to Scale

City of Moreno Valley Zones E Parcels 2015/2016



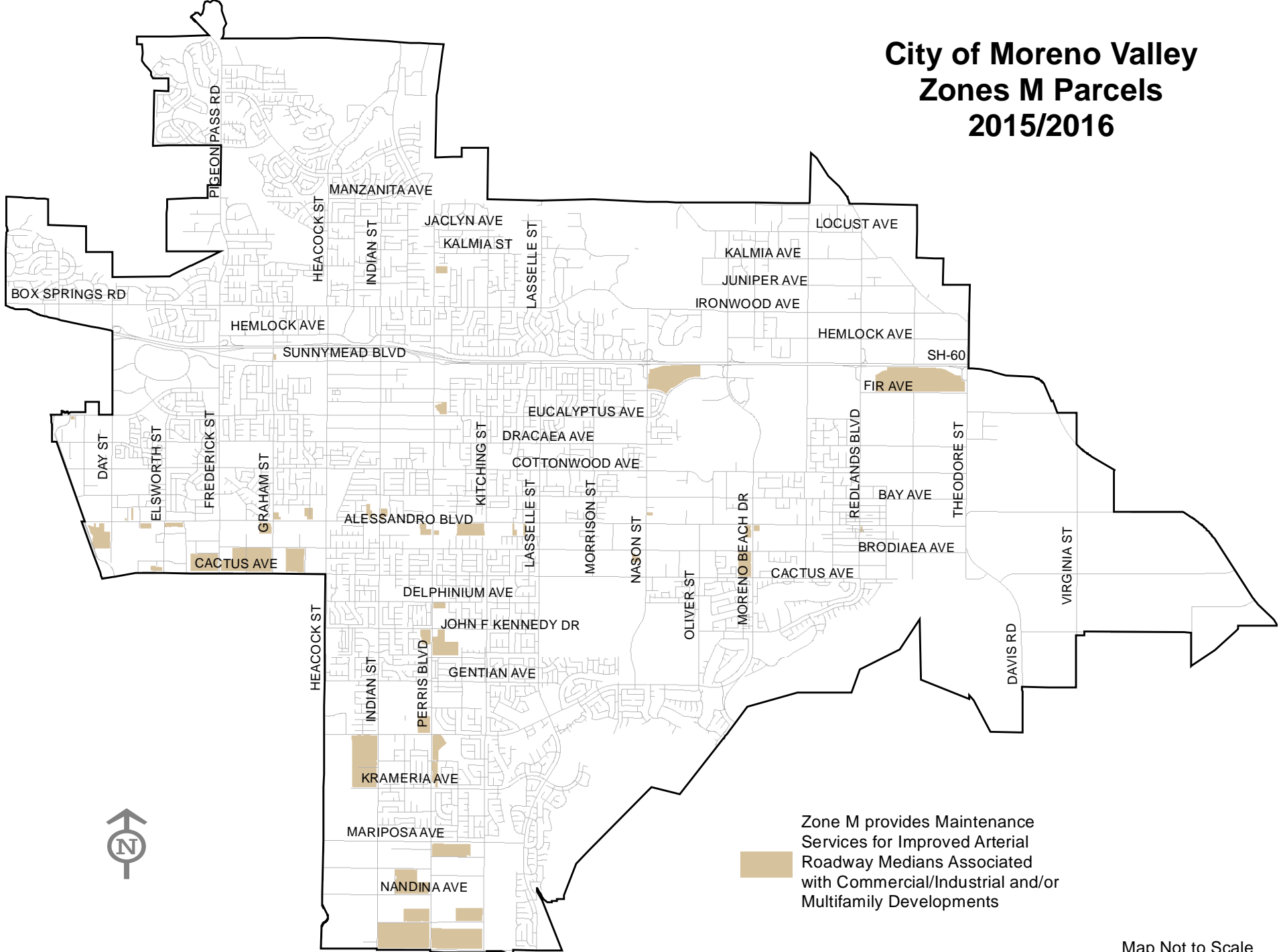
 Zone E provides Extensive Landscape Maintenance



May reflect parcels that are subject to the charge/tax but currently are not being levied

Map Not to Scale

City of Moreno Valley Zones M Parcels 2015/2016

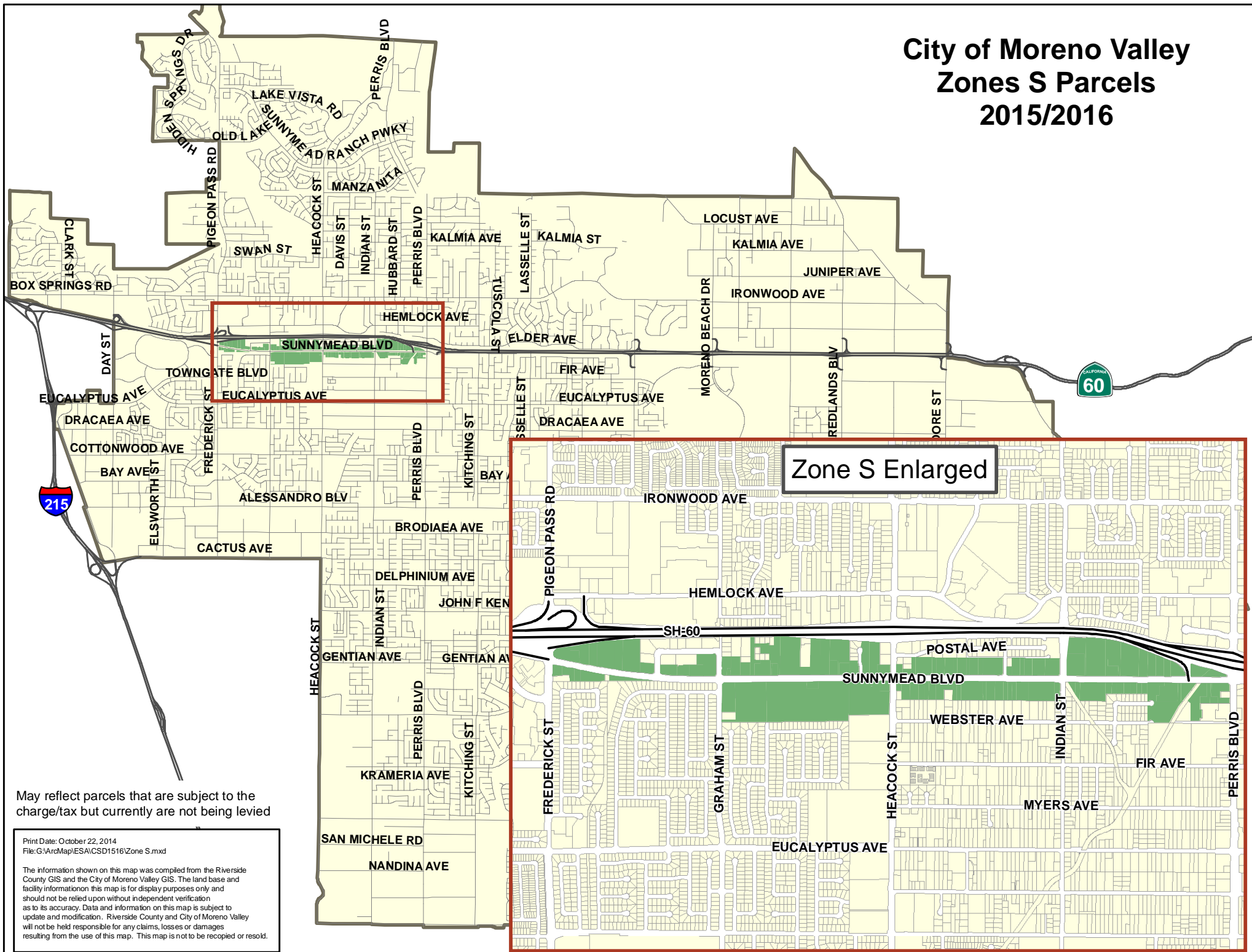


Zone M provides Maintenance Services for Improved Arterial Roadway Medians Associated with Commercial/Industrial and/or Multifamily Developments

May reflect parcels that are subject to the charge/tax but currently are not being levied

Map Not to Scale

City of Moreno Valley Zones S Parcels 2015/2016



May reflect parcels that are subject to the charge/tax but currently are not being levied

Print Date: October 22, 2014
 File: G:\ArcMap\ESA\CSD1516\Zone S.mxd

The information shown on this map was compiled from the Riverside County GIS and the City of Moreno Valley GIS. The land base and facility information on this map is for display purposes only and should not be relied upon without independent verification as to its accuracy. Data and information on this map is subject to update and modification. Riverside County and City of Moreno Valley will not be held responsible for any claims, losses or damages resulting from the use of this map. This map is not to be recycled or resold.

Appendix D: IMPROVEMENTS

Zone D (Landscape Maintenance) Improvements

All measurements, counts, and square footages are estimated. Actual locations and amounts may be determined by the approved plans as recorded with the City.

Tract Number	General Location of Improvements	Maintenance Service Level	Landscape Area (sq. ft.)	Trees
10191/18468	Southeast corner of Eucalyptus Ave/Graham St	Reduced	10,871	32
11848	West side of Graham St between Old Valley Dr & Sunnymeadows Dr	Reduced	9,066	47
12305	East side of Pigeon Pass Rd on either side of /Western Ridge Rd	Standard	722	7
12773	South side of JFK Dr and the west side Lasselle St	Standard	13,806	27
12902	South side of Ironwood Ave primarily west of Lasselle St	Standard	7,344	8
13576/19080/19081	South side of Ironwood Ave and the west side Pigeon Pass Rd	Reduced	20,291	46
13585	West side of Lasselle St north of Bay Ave	Reduced	6,600	28
14387/12268	East side of Pigeon Pass Rd north of Swan St	Standard	2,712	9
15387	North side of Alessandro Blvd wrapping onto the west side Graham St	Reduced	9,049	-
15433	East side of Perris Blvd wrapping onto the south side of Santiago Dr also includes the north side of Iris Ave	Reduced	24,161	51
16768	North side of Eucalyptus Ave west of Lasselle St	Reduced	16,281	21
16769	West side of Lasselle St north of Dracaea Ave and the south side of Eucalyptus Ave	Standard	10,700	51
16770	South side of Cottonwood Ave east of Stockbrook Rd and west of Terra Bella Ave	Reduced	5,830	11
17033	East side of Kitching St north of Dracaea Ave	Reduced	9,990	10
17176	North side of Box Springs Rd west of Day St	Reduced	21,097	25
17334	North side of Locust Ave at Twilight Way	Reduced	37,680	61
17387	East side of Kitching St south of Brodiaea Ave	Reduced	4,384	17
17457	South side of Cactus Ave at Parkwood Ct	Reduced	3,444	20
17867	West side of Lasselle St north of Brodiaea Ave	Reduced	13,778	22
18283	North side of Ironwood Ave between Dream St and Bayless St	Standard	11,388	32
18512/21322	West side of Heacock St at Parkland Ave and the medians along Parkland Ave	Standard	59,940	39
18784/20906	Ironwood Ave/Kitching St/Hemlock Ave	Standard	30,432	101
18930	West side of Frederick St and south side of Eucalyptus Ave	Reduced	38,849	70
19032	West side of Heacock St at Gregory Lane and utility access trails within the tract	Standard	9,132	131
19141	North side of Cactus Ave west of Parkwood Ct	Standard	5,838	20
19142	North side of Cactus Ave east of Parkwood Ct	Standard	3,950	6
19143	North side of Cactus Ave at Rio Bravo Rd	Reduced	4,864	4
19208	North side of Ironwood Ave between Tuscola St and Slawson Ave	Reduced	17,680	37
19210	South side of John F Kennedy Dr and the west side of Perris Blvd	Standard	9,270	32
19233	South side of Ironwood Ave at Heritage Dr	Standard	4,960	16
19363	South side of Cactus Ave and west side of Lasselle St	Reduced	13,320	71

Zone D (Landscape Maintenance) Improvements

All measurements, counts, and square footages are estimated. Actual locations and amounts may be determined by the approved plans as recorded with the City.

Tract Number	General Location of Improvements	Maintenance Service Level	Landscape Area (sq. ft.)	Trees
19434	South side of JFK Dr and east side of Kitching St	Reduced	13,242	46
19474	North side of Alessandro Blvd at Covey Quail Lane	Standard	7,240	8
19496	South side of Ironwood Ave at Tuscola St	Standard	3,600	14
19500	West side of Kitching St north of Dracaea Ave	Reduced	3,636	11
19509	South side of Cottonwood Ave and west side of Kitching St	Standard	18,328	28
19518/18372	West side of Lasselle St south of Bay and north side of Alessandro Blvd at Chara St	Reduced	12,634	17
19529	South side of Eucalyptus Ave at Lena St	Standard	3,330	10
19533	South side of Ironwood Ave west of Heritage Dr	Standard	7,400	24
19541	South side of Eucalyptus Ave between Raenette Wy and Bender Dr	Standard	5,325	5
19551	East side of Pigeon Pass Rd and north side of Ironwood Ave	Reduced	36,364	79
19675	South side of Cactus Ave between Cochiti Dr and Rio Bravo Rd	Standard	2,550	9
19685	East side of Kitching St north side of Gentian Ave and west side of Lasselle St	Reduced	62,530	124
19799	North side of Eucalyptus Ave and east side of Kitching St	Reduced	17,652	13
19852	North side of Cottonwood Ave west side of Morrison Ln and Eucalyptus Ave	Standard	28,800	29
19862	South side of Ironwood Ave on either side of Weller Place	Reduced	8,805	14
19912	north side of Iris Ave west of Kitching St	Standard	11,750	32
19937	South side of Iris Ave wrapping onto the west side of Kitching St	Standard	20,890	77
19957	East side of Frederick St wrapping onto the north side of Bay Ave to Kristina Ct	Reduced	6,810	18
20030	East side of Pigeon Pass Rd south of Cougar Canyon	Reduced	11,200	10
20032	South side of Cottonwood Ave wrapping onto the east side of Indian St	Reduced	14,076	48
20072	North side of Ironwood Ave wrapping onto the west side of Mathews Rd	Reduced	23,550	47
20120	South side of JFK at Wintergreen St	Standard	3,750	10
20197	South side of Gentian Ave wrapping onto the west side of Indian St	Standard	13,680	33
20272	Small section on the north side of Box Springs Rd east of the apt complex and the east side of Clark St from the apt complex heading north	Reduced	51,216	73
20301	West side of Perris Blvd on either side of Northern Dancer and the east side of Indian St on either side of Freeport Dr	Reduced	7,200	11
20404	North side of Krameria Ave wrapping onto to the west side of Perris Blvd also includes a small section on the south side of Iris Ave	Standard	36,138	139
20525	North side of Eucalyptus Ave west of Elmhurst Dr	Reduced	16,500	35
20552	East side of Heacock St wrapping onto the north side of Gentian Ave	Reduced	19,458	60
20660	West side of Kitching St at Plumeria Ln	Reduced	11,912	21
20715	West side of Kitching St starting at Red Maple Ln wrapping onto the north side of Krameria Ave	Standard	51,250	80

Zone D (Landscape Maintenance) Improvements

All measurements, counts, and square footages are estimated. Actual locations and amounts may be determined by the approved plans as recorded with the City.

Tract Number	General Location of Improvements	Maintenance Service Level	Landscape Area (sq. ft.)	Trees
20718	North side of Iris Ave wrapping onto the west side Indian St to Thomas Ave	Standard	23,004	53
20859	South east corner of Perris Blvd and Krameria Ave	Reduced	33,630	84
20869	West side of Indian St on either side of Wildwood St	Standard	2,100	4
20941	East side of Lasselle St north of Bay Ave	Reduced	9,600	34
21113	West side of Perris Blvd north of Suburban Ln and the east side of Indian St	Reduced	12,200	29
21332	North side of Ironwood Ave east of Day St	Reduced	19,440	63
21333	North side of Ironwood Ave east side of Barclay Dr	Reduced	54,500	28
21345	North side of Eucalyptus Ave east of Lasselle St	Standard	6,600	22
21597	East side of Kitching St wrapping onto the north side Cactus Ave	Standard	33,230	60
21616	North side of Cactus Ave wrapping onto the west side of Lasselle St	Standard	23,528	55
21737	West side of Kilgore St at Ironwood Ave	Reduced	3,920	6
21806	East side of Perris Blvd north of Mariposa Ave	Standard	5,975	15
22093	East side of Pigeon Pass Rd wrapping onto the south side of Swan St	Standard	8,873	18
22276	South side of Fir Ave wrapping onto the west side of Morrison Ln	Reduced	11,690	33
22277	North side of Fir Ave wrapping onto the west side of Morrison Ln	Reduced	20,485	26
22371	East side of Kitching St north of Atwood Ave and the south side of Eucalyptus Ave	Standard	17,844	31
22889	North side of Krameria Ave west of Emma Ln and the east side of Indian St	Standard	16,438	45
22999	South side of Ironwood Ave east of Lasselle St	Standard	3,204	15
23046	South side of Eucalyptus Ave east of Ninebark St and the west side of Lasselle St	Reduced	16,000	25
24721	South side of Eucalyptus Ave west of Shubert St	Reduced	6,882	35
27526	North side of Cottonwood Ave wrapping onto the east side of Lasselle St	Reduced	16,373	20
28882	South side of Ironwood Ave at Franklin St	Reduced	20,983	25
29038	South side of Krameria Ave east of Saddlebrook Ln and landscaping adjacent to a walkway from Krameria to Amy Ct	Reduced	6,243	18
30027	South side of Dracaea Ave, west side of Nason St, and the north side of Cottonwood Ave	Reduced	45,833	195
30967	East side of Indian St and the south side of Krameria to Emma Ln	Standard	18,013	30
31129	North of Cactus Ave between Oliver St and Moreno Beach Dr	Standard	13,580	25
31257	West side of Pigeon Pass Rd between Harland Dr and Swan St	Standard	26,686	34
31268	South side of Cottonwood Ave west of Wilmot St	Standard	7,058	14
31269	North side of Cottonwood Ave	Standard	7,450	-
31269-1	Median on Redlands Blvd between Cottonwood Ave and Dracaea Ave, parkway landscape on the west side of Redlands Blvd, south side of Dracaea Ave, and the north side of Cottonwood Ave	Standard	43,723	47

Zone D (Landscape Maintenance) Improvements

All measurements, counts, and square footages are estimated. Actual locations and amounts may be determined by the approved plans as recorded with the City.

Tract Number	General Location of Improvements	Maintenance Service Level	Landscape Area (sq. ft.)	Trees
31284	West side of Quincy St wrapping onto the south side of Cottonwood Ave	Standard	28,321	72
31424	South side of Eucalyptus Ave	Standard	8,750	9
31591	North side of Eucalyptus Ave and the west side of Morrison St	Standard	16,445	37
32018	North side of Cottonwood Ave between Perris Blvd and Kitching St	Reduced	7,865	4
32625	South side of Cottonwood Ave wrapping onto the west side of Redlands Blvd also includes a landscaped median on Redlands Blvd	Standard	17,826	37
32715	East side of Perris Blvd wrapping onto the south of Ironwood Ave	Standard	30,968	55

Zone D (Landscape Maintenance) Equipment

Tract Number	General Location of Improvements	Maintenance Service Level	Maxicom Irrigation Controller	Aqua Conserve Irrigation Controller	Battery Operated Irrigation Controller	Electrical/ Irrigation Enclosure	Irrigation Booster Pump	Recycled Water Spin Filter
10191/18468	Southeast corner of Eucalyptus Ave/Graham St	Reduced	-	-	1	-	-	-
11848	West side of Graham St between Old Valley Dr & Sunnymeadows Dr	Reduced	-	1	-	1	-	-
12305	East side of Pigeon Pass Rd on either side of /Western Ridge Rd	Standard	-	1	1	1	-	-
12773	South side of JFK Dr and the west side Lasselle St	Standard	-	1	-	1	-	-
12902	South side of Ironwood Ave primarily west of Lasselle St	Standard	-	1	-	1	-	-
13576/19080/19081	South side of Ironwood Ave and the west side Pigeon Pass Rd	Reduced	-	1	-	1	-	-
13585	West side of Lasselle St north of Bay Ave	Reduced	-	1	-	1	-	-
14387/12268	East side of Pigeon Pass Rd north of Swan St	Standard	-	1	-	1	-	-
15387	North side of Alessandro Blvd wrapping onto the west side Graham St	Reduced	-	1	-	1	-	-
15433	East side of Perris Blvd wrapping onto the south side of Santiago Dr also includes the north side of Iris Ave	Reduced	-	2	-	2	-	-
16768	North side of Eucalyptus Ave west of Lasselle St	Reduced	-	1	-	1	-	-
16769	West side of Lasselle St north of Dracaea Ave and the south side of Eucalyptus Ave	Standard	-	1	-	1	-	-
16770	South side of Cottonwood Ave east of Stockbrook Rd and west of Terra Bella Ave	Reduced	-	1	-	1	-	-
17033	East side of Kitching St north of Dracaea Ave	Reduced	-	1	-	1	-	-
17176	North side of Box Springs Rd west of Day St	Reduced	-	1	-	1	-	-
17334	North side of Locust Ave at Twilight Way	Reduced	-	1	-	1	-	-
17387	East side of Kitching St south of Brodiaea Ave	Reduced	-	1	-	1	-	-
17457	South side of Cactus Ave at Parkwood Ct	Reduced	-	1	-	1	-	-
17867	West side of Lasselle St north of Brodiaea Ave	Reduced	-	1	-	1	-	-
18283	North side of Ironwood Ave between Dream St and Bayless St	Standard	-	1	-	1	-	-
18512/21322	West side of Heacock St at Parkland Ave and the medians along Parkland Ave	Standard	-	2	-	2	-	-
18784/20906	Ironwood Ave/Kitching St/Hemlock Ave	Standard	-	2	-	2	-	-
18930	West side of Frederick St and south side of Eucalyptus Ave	Reduced	-	2	-	2	-	-
19032	West side of Heacock St at Gregory Lane and utility access trails within the tract	Standard	-	1	-	1	-	-
19141	North side of Cactus Ave west of Parkwood Ct	Standard	-	1	-	1	-	-
19142	North side of Cactus Ave east of Parkwood Ct	Standard	-	1	-	1	-	-
19143	North side of Cactus Ave at Rio Bravo Rd	Reduced	-	1	-	1	-	-
19208	North side of Ironwood Ave between Tuscola St and Slawson Ave	Reduced	-	-	1	-	-	-
19210	South side of John F Kennedy Dr and the west side of Perris Blvd	Standard	-	2	-	2	-	-
19233	South side of Ironwood Ave at Heritage Dr	Standard	-	1	-	1	-	-
19363	South side of Cactus Ave and west side of Lasselle St	Reduced	-	1	-	1	-	-
19434	South side of JFK Dr and east side of Kitching St	Reduced	-	-	1	1	-	-
19474	North side of Alessandro Blvd at Covey Quail Lane	Standard	-	1	-	1	-	-
19496	South side of Ironwood Ave at Tuscola St	Standard	-	1	-	-	-	-
19500	West side of Kitching St north of Dracaea Ave	Reduced	-	1	-	1	-	-
19509	South side of Cottonwood Ave and west side of Kitching St	Standard	-	1	-	1	-	-

Zone D (Landscape Maintenance) Equipment

Tract Number	General Location of Improvements	Maintenance Service Level	Maxicom Irrigation Controller	Aqua Conserve Irrigation Controller	Battery Operated Irrigation Controller	Electrical/ Irrigation Enclosure	Irrigation Booster Pump	Recycled Water Spin Filter
19518/18372	West side of Lasselle St south of Bay and north side of Alessandro Blvd at Chara St	Reduced	-	2	-	2	-	-
19529	South side of Eucalyptus Ave at Lena St	Standard	-	1	-	1	-	-
19533	South side of Ironwood Ave west of Heritage Dr	Standard	-	1	-	1	-	-
19541	South side of Eucalyptus Ave between Raenette Wy and Bender Dr	Standard	-	1	-	1	-	-
19551	East side of Pigeon Pass Rd and north side of Ironwood Ave	Reduced	-	1	-	1	-	-
19675	South side of Cactus Ave between Cochiti Dr and Rio Bravo Rd	Standard	-	1	-	1	-	-
19685	East side of Kitching St north side of Gentian Ave and west side of Lasselle St	Reduced	-	1	-	1	-	-
19799	North side of Eucalyptus Ave and east side of Kitching St	Reduced	-	1	-	1	-	-
19852	North side of Cottonwood Ave west side of Morrison Ln and Eucalyptus Ave	Standard	-	1	-	1	-	-
19862	South side of Ironwood Ave on either side of Weller Place	Reduced	-	1	-	1	-	-
19912	north side of Iris Ave west of Kitching St	Standard	-	1	-	1	-	-
19937	South side of Iris Ave wrapping onto the west side of Kitching St	Standard	-	1	-	1	-	-
19957	East side of Frederick St wrapping onto the north side of Bay Ave to Kristina Ct	Reduced	-	1	-	1	-	-
20030	East side of Pigeon Pass Rd south of Cougar Canyon	Reduced	-	1	-	1	-	-
20032	South side of Cottonwood Ave wrapping onto the east side of Indian St	Reduced	-	1	-	1	-	-
20072	North side of Ironwood Ave wrapping onto the west side of Mathews Rd	Reduced	-	1	-	1	-	-
20120	South side of JFK at Wintergreen St	Standard	-	-	1	-	-	-
20197	South side of Gentian Ave wrapping onto the west side of Indian St	Standard	-	1	-	1	-	-
20272	Small section on the north side of Box Springs Rd east of the apt complex and the east side of Clark St from the apt complex heading north	Reduced	-	2	-	2	-	-
20301	West side of Perris Blvd on either side of Northern Dancer and the east side of Indian St on either side of Freeport Dr	Reduced	-	2	-	2	-	-
20404	North side of Krameria Ave wrapping onto to the west side of Perris Blvd also includes a small section on the south side of Iris Ave	Standard	-	3	-	3	-	-
20525	North side of Eucalyptus Ave west of Elmhurst Dr	Reduced	-	1	-	1	-	-
20552	East side of Heacock St wrapping onto the north side of Gentian Ave	Reduced	-	1	-	1	-	-
20660	West side of Kitching St at Plumeria Ln	Reduced	-	1	-	1	-	-
20715	West side of Kitching St starting at Red Maple Ln wrapping onto the north side of Krameria Ave	Standard	-	2	-	2	-	-
20718	North side of Iris Ave wrapping onto the west side Indian St to Thomas Ave	Standard	-	1	-	1	-	-
20859	South east corner of Perris Blvd and Krameria Ave	Reduced	-	1	-	1	-	-
20869	West side of Indian St on either side of Wildwood St	Standard	-	1	-	1	-	-
20941	East side of Lasselle St north of Bay Ave	Reduced	-	1	-	1	-	-
21113	West side of Perris Blvd north of Suburban Ln and the east side of Indian St	Reduced	-	1	-	1	-	-
21332	North side of Ironwood Ave east of Day St	Reduced	-	1	-	1	-	-
21333	North side of Ironwood Ave east side of Barclay Dr	Reduced	-	1	-	1	-	-
21345	North side of Eucalyptus Ave east of Lasselle St	Standard	-	1	-	1	-	-
21597	East side of Kitching St wrapping onto the north side Cactus Ave	Standard	-	1	-	1	-	-
21616	North side of Cactus Ave wrapping onto the west side of Lasselle St	Standard	-	1	-	1	-	-

Zone D (Landscape Maintenance) Equipment

Tract Number	General Location of Improvements	Maintenance Service Level	Maxicom Irrigation Controller	Aqua Conserve Irrigation Controller	Battery Operated Irrigation Controller	Electrical/ Irrigation Enclosure	Irrigation Booster Pump	Recycled Water Spin Filter
21737	West side of Kilgore St at Ironwood Ave	Reduced	-	1	-	1	-	-
21806	East side of Perris Blvd north of Mariposa Ave	Standard	-	1	-	1	-	-
22093	East side of Pigeon Pass Rd wrapping onto the south side of Swan St	Standard	-	1	-	1	-	-
22276	South side of Fir Ave wrapping onto the west side of Morrison Ln	Reduced	-	1	-	1	-	-
22277	North side of Fir Ave wrapping onto the west side of Morrison Ln	Reduced	-	1	-	1	-	-
22371	East side of Kitching St north of Atwood Ave and the south side of Eucalyptus Ave	Standard	-	1	-	1	-	-
22889	North side of Krameria Ave west of Emma Ln and the east side of Indian St	Standard	1	-	-	-	1	-
22999	South side of Ironwood Ave east of Lasselle St	Standard	-	1	-	1	-	-
23046	South side of Eucalyptus Ave east of Ninebark St and the west side of Lasselle St	Reduced	-	1	-	1	-	-
24721	South side of Eucalyptus Ave west of Shubert St	Reduced	-	1	-	1	-	-
27526	North side of Cottonwood Ave wrapping onto the east side of Lasselle St	Reduced	-	2	-	2	-	-
28882	South side of Ironwood Ave at Franklin St	Reduced	-	1	-	1	-	-
29038	South side of Krameria Ave east of Saddlebrook Ln and landscaping adjacent to a walkway from Krameria to Amy Ct	Reduced	-	1	-	1	-	-
30027	South side of Dracaea Ave, west side of Nason St, and the north side of Cottonwood Ave	Reduced	2	-	-	2	-	-
30967	East side of Indian St and the south side of Krameria to Emma Ln	Standard	1	-	-	1	1	-
31129	North of Cactus Ave between Oliver St and Moreno Beach Dr	Standard	1	-	-	1	-	-
31257	West side of Pigeon Pass Rd between Harland Dr and Swan St	Standard	1	-	-	1	-	-
31268	South side of Cottonwood Ave west of Wilmot St	Standard	Shares w/31269-1	-	-	Shares w/31269-1	Shares w/31269-1	-
31269	North side of Cottonwood Ave	Standard	1	-	-	1	1	-
31269-1	Median on Redlands Blvd between Cottonwood Ave and Dracaea Ave, parkway landscape on the west side of Redlands Blvd, south side of Dracaea Ave, and the north side of Cottonwood Ave	Standard	3	-	-	2	1	-
31284	West side of Quincy St wrapping onto the south side of Cottonwood Ave	Standard	1	-	-	1	1	-
31424	South side of Cottonwood Ave	Standard	1	-	-	1	-	-
31591	North side of Eucalyptus Ave and the west side of Morrison St	Standard	1	-	-	1	1	-
32018	North side of Cottonwood Ave between Perris Blvd and Kitching St	Reduced	-	-	-	-	-	-
32625	South side of Cottonwood Ave wrapping onto the west side of Redlands Blvd also includes a landscaped median on Redlands Blvd	Standard	1	-	-	-	1	-
32715	East side of Perris Blvd wrapping onto the south of Ironwood Ave	Standard	2	-	-	2	-	-

Zone D (Landscape Maintenance) Monuments/Signs

Tract Number	General Location of Improvements	Maintenance Service Level	Name/Type/Location of Monument/Entry Statement
10191/18468	Southeast corner of Eucalyptus Ave/Graham St	Reduced	-
11848	West side of Graham St between Old Valley Dr & Sunnymeadows Dr	Reduced	"Serra Homes" Metal letter sign (2): NWC & SWC Graham/Old Valley
12305	East side of Pigeon Pass Rd on either side of /Western Ridge Rd	Standard	"Western Ridge Ranch" Wood letter sign : NEC Pigeon Pass/Western Ridge
12773	South side of JFK Dr and the west side Lasselle St	Standard	-
12902	South side of Ironwood Ave primarily west of Lasselle St	Standard	-
13576/19080/19081	South side of Ironwood Ave and the west side Pigeon Pass Rd	Reduced	-
13585	West side of Lasselle St north of Bay Ave	Reduced	-
14387/12268	East side of Pigeon Pass Rd north of Swan St	Standard	-
15387	North side of Alessandro Blvd wrapping onto the west side Graham St	Reduced	-
15433	East side of Perris Blvd wrapping onto the south side of Santiago Dr also includes the north side of Iris Ave	Reduced	-
16768	North side of Eucalyptus Ave west of Lasselle St	Reduced	-
16769	West side of Lasselle St north of Dracaea Ave and the south side of Eucalyptus Ave	Standard	-
16770	South side of Cottonwood Ave east of Stockbrook Rd and west of Terra Bella Ave	Reduced	-
17033	East side of Kitching St north of Dracaea Ave	Reduced	-
17176	North side of Box Springs Rd west of Day St	Reduced	-
17334	North side of Locust Ave at Twilight Way	Reduced	"Moonlight Rim" Wood letter sign : NEC Locust/Twilight
17387	East side of Kitching St south of Brodiaea Ave	Reduced	-
17457	South side of Cactus Ave at Parkwood Ct	Reduced	-
17867	West side of Lasselle St north of Brodiaea Ave	Reduced	-
18283	North side of Ironwood Ave between Dream St and Bayless St	Standard	-
18512/21322	West side of Heacock St at Parkland Ave and the medians along Parkland Ave	Standard	"Cooper Hill" Wood letter sign : SWC Heacock/Hillgate
18784/20906	Ironwood Ave/Kitching St/Hemlock Ave	Standard	"Westerly" Plastic letter sign : NWC Hemlock/Westerly
18930	West side of Frederick St and south side of Eucalyptus Ave	Reduced	-
19032	West side of Heacock St at Gregory Lane and utility access trails within the tract	Standard	-
19141	North side of Cactus Ave west of Parkwood Ct	Standard	-
19142	North side of Cactus Ave east of Parkwood Ct	Standard	-
19143	North side of Cactus Ave at Rio Bravo Rd	Reduced	-
19208	North side of Ironwood Ave between Tuscola St and Slawson Ave	Reduced	-

Zone D (Landscape Maintenance) Monuments/Signs

Tract Number	General Location of Improvements	Maintenance Service Level	Name/Type/Location of Monument/Entry Statement
19210	South side of John F Kennedy Dr and the west side of Perris Blvd	Standard	-
19233	South side of Ironwood Ave at Heritage Dr	Standard	-
19363	South side of Cactus Ave and west side of Lasselle St	Reduced	-
19434	South side of JFK Dr and east side of Kitching St	Reduced	-
19474	North side of Alessandro Blvd at Covey Quail Lane	Standard	-
19496	South side of Ironwood Ave at Tuscola St	Standard	-
19500	West side of Kitching St north of Dracaea Ave	Reduced	-
19509	South side of Cottonwood Ave and west side of Kitching St	Standard	-
19518/18372	West side of Lasselle St south of Bay and north side of Alessandro Blvd at Chara St	Reduced	-
19529	South side of Eucalyptus Ave at Lena St	Standard	-
19533	South side of Ironwood Ave west of Heritage Dr	Standard	-
19541	South side of Eucalyptus Ave between Raenette Wy and Bender Dr	Standard	-
19551	East side of Pigeon Pass Rd and north side of Ironwood Ave	Reduced	-
19675	South side of Cactus Ave between Cochiti Dr and Rio Bravo Rd	Standard	-
19685	East side of Kitching St north side of Gentian Ave and west side of Lasselle St	Reduced	-
19799	North side of Eucalyptus Ave and east side of Kitching St	Reduced	-
19852	North side of Cottonwood Ave west side of Morrison Ln and Eucalyptus Ave	Standard	-
19862	South side of Ironwood Ave on either side of Weller Place	Reduced	"Sunnymead Orchard" Plastic letter sign : SEC Ironwood/Weller
19912	north side of Iris Ave west of Kitching St	Standard	-
19937	South side of Iris Ave wrapping onto the west side of Kitching St	Standard	-
19957	East side of Frederick St wrapping onto the north side of Bay Ave to Kristina Ct	Reduced	-
20030	East side of Pigeon Pass Rd south of Cougar Canyon	Reduced	-
20032	South side of Cottonwood Ave wrapping onto the east side of Indian St	Reduced	-
20072	North side of Ironwood Ave wrapping onto the west side of Mathews Rd	Reduced	-
20120	South side of JFK at Wintergreen St	Standard	-
20197	South side of Gentian Ave wrapping onto the west side of Indian St	Standard	-
20272	Small section on the north side of Box Springs Rd east of the apt complex and the east side of Clark St from the apt complex heading north	Reduced	-

Zone D (Landscape Maintenance) Monuments/Signs

Tract Number	General Location of Improvements	Maintenance Service Level	Name/Type/Location of Monument/Entry Statement
20301	West side of Perris Blvd on either side of Northern Dancer and the east side of Indian St on either side of Freeport Dr	Reduced	"Mariner's Pointe" Metal letter sign (2): NWC & SWC Perris/Northern Dancer
20404	North side of Krameria Ave wrapping onto to the west side of Perris Blvd also includes a small section on the south side of Iris Ave	Standard	-
20525	North side if Eucalyptus Ave west of Elmhurst Dr	Reduced	"California Seasons" Tile sign : NEC Eucalyptus/Montecello
20552	East side of Heacock St wrapping onto the north side of Gentian Ave	Reduced	-
20660	West side of Kitching St at Plumeria Ln	Reduced	-
20715	West side of Kitching St starting at Red Maple Ln wrapping onto the north side of Krameria Ave	Standard	-
20718	North side of Iris Ave wrapping onto the west side Indian St to Thomas Ave	Standard	-
20859	South east corner of Perris Blvd and Krameria Ave	Reduced	-
20869	West side of Indian St on either side of Wildwood St	Standard	-
20941	East side of Lasselle St north of Bay Ave	Reduced	-
21113	West side of Perris Blvd north of Suburban Ln and the east side of Indian St	Reduced	-
21332	North side of Ironwood Ave east of Day St	Reduced	-
21333	North side of Ironwood Ave east side of Barclay Dr	Reduced	-
21345	North side of Eucalyptus Ave east of Lasselle St	Standard	-
21597	East side of Kitching St wrapping onto the north side Cactus Ave	Standard	-
21616	North side of Cactus Ave wrapping onto the west side of Lasselle St	Standard	-
21737	West side of Kilgore St at Ironwood Ave	Reduced	-
21806	East side of Perris Blvd north of Mariposa Ave	Standard	-
22093	East side of Pigeon Pass Rd wrapping onto the south side of Swan St	Standard	-
22276	South side of Fir Ave wrapping onto the west side of Morrison Ln	Reduced	-
22277	North side of Fir Ave wrapping onto the west side of Morrison Ln	Reduced	-
22371	East side of Kitching St north of Atwood Ave and the south side of Eucalyptus Ave	Standard	-
22889	North side of Krameria Ave west of Emma Ln and the east side of Indian St	Standard	-
22999	South side of Ironwood Ave east of Lasselle St	Standard	-
23046	South side of Eucalyptus Ave east of Ninebark St and the west side of Lasselle	Reduced	-
24721	South side of Eucalyptus Ave west of Shubert St	Reduced	-
27526	North side of Cottonwood Ave wrapping onto the east side of Lasselle St	Reduced	"The Groves" Wood sign: NEC Cottonwood/Lakeport

Zone D (Landscape Maintenance) Monuments/Signs

Tract Number	General Location of Improvements	Maintenance Service Level	Name/Type/Location of Monument/Entry Statement
28882	South side of Ironwood Ave at Franklin St	Reduced	-
29038	South side of Krameria Ave east of Saddlebrook Ln and landscaping adjacent to a walkway from Krameria to Amy Ct	Reduced	-
30027	South side of Dracaea Ave, west side of Nason St, and the north side of Cottonwood Ave	Reduced	-
30967	East side of Indian St and the south side of Krameria to Emma Ln	Standard	-
31129	North of Cactus Ave between Oliver St and Moreno Beach Dr	Standard	"Celebrations homes" Plastic letter sign : NWC Cactus/Dusty Coyote
31257	West side of Pigeon Pass Rd between Harland Dr and Swan St	Standard	-
31268	South side of Cottonwood Ave west of Wilmot St	Standard	-
31269	North side of Cottonwood Ave	Standard	-
31269-1	Median on Redlands Blvd between Cottonwood Ave and Dracaea Ave, parkway landscape on the west side of Redlands Blvd, south side of Dracaea Ave, and the north side of Cottonwood Ave	Standard	-
31284	West side of Quincy St wrapping onto the south side of Cottonwood Ave	Standard	-
31424	South side of Eucalyptus Ave	Standard	-
31591	North side of Eucalyptus Ave and the west side of Morrison St	Standard	-
32018	North side of Cottonwood Ave between Perris Blvd and Kitching St	Reduced	-
32625	South side of Cottonwood Ave wrapping onto the west side of Redlands Blvd also includes a landscaped median on Redlands Blvd	Standard	-
32715	East side of Perris Blvd wrapping onto the south of Ironwood Ave	Standard	-

Zone E (Extensive Landscape Maintenance) Improvements

All measurements, counts, and square footages are estimated. Actual locations and amounts may be determined by the approved plans as recorded with the City.

Area	Location of Improvements	Maintenance Service Level	Landscape Area (sq. ft.)*	Trees
Zone E-7	Parkway and median landscaping generally surrounding the Centerpointe area, bordered by Elsworth St on the west, Alessandro Blvd on the north, Cactus Ave on the south, and Frederick St on the east	Standard	178,160	318
Zone E-8	Parkway landscaping generally surrounding the housing community bordered by Oliver St on the west, Cactus Ave on the north, John F Kennedy Dr on the south, and Moreno Beach Dr on the east	Standard	68,104	157

* Excludes areas not yet accepted for maintenance by the CSD.

Patio Shelters/Fencing/Trash Cans/Park Benches

Area	Location of Improvements	Maintenance Service Level	No. of and Locations of Patio Shelters	Location/Length of Fencing *	Trash Cans	Park Benches
Zone E-7	Parkway and median landscaping generally surrounding the Centerpointe area, bordered by Elsworth St on the west, Alessandro Blvd on the north, Cactus Ave on the south, and Frederick St on the east	Standard	-	-	-	-
Zone E-8	Parkway landscaping generally surrounding the housing community bordered by Oliver St on the west, Cactus Ave on the north, John F Kennedy Dr on the south, and Moreno Beach Dr on the east	Standard	-	Approx. 1,580 ft of vinyl rail fencing on E/S of Oliver from JFK to Cactus.	-	-

* Excludes areas not yet accepted for maintenance by the CSD.

Equipment

Area	Location of Improvements	Maintenance Service Level	Maxicom Irrigation Controller	Aqua Conserve Irrigation Controller	Electrical/Irrigation Enclosure	Landscape Lighting	Irrigation Booster Pump	Recycled Water Spin Filter
Zone E-7	Parkway and median landscaping generally surrounding the Centerpointe area, bordered by Elsworth St on the west, Alessandro Blvd on the north, Cactus Ave on the south, and Frederick St on the east	Standard	5	-	7	17 Palm tree lights & 9 tree flood lights on NWC, NEC Alessandro/Frederick & SWC, SEC Cactus/Frederick	-	-
Zone E-8	Parkway landscaping generally surrounding the housing community bordered by Oliver St on the west, Cactus Ave on the north, John F Kennedy Dr on the south, and Moreno Beach Dr on the east	Standard	5	-	5	-	-	-

Monuments/Entry Statements

Area	Location of Improvements	Maintenance Service Level	Name/Type/Location of Monument/Entry Statement
Zone E-7	Parkway and median landscaping generally surrounding the Centerpointe area, bordered by Elsworth St on the west, Alessandro Blvd on the north, Cactus Ave on the south, and Frederick St on the east	Standard	"Centerpointe" Concrete monument sign (4): NWC, NEC Alessandro/Frederick. & SWC, SEC Cactus/Frederick.
Zone E-8	Parkway landscaping generally surrounding the housing community bordered by Oliver St on the west, Cactus Ave on the north, John F Kennedy Dr on the south, and Moreno Beach Dr on the east	Standard	"Promontory Park" Metal letter sign (2): NWC & SWC Moreno Beach/Auburn.

Zone M (Median Landscape Maintenance) Improvements

All measurements, counts, and square footage amounts are estimated. Actual locations and amounts may be determined by the approved plans as recorded with the City.

Location of Improvements	Maintenance Service Level	Landscape Area (sq. ft.)	Trees
Old Highway 215 Monuments located at the northeast and southeast corners of Alessandro Blvd and Old 215 Frontage Rd	Standard	11,793	6
Landscaped medians located along Alessandro Blvd between Old 215 Frontage Rd and Frederick St	Standard	48,139	55
Landscaped medians located along Alessandro Blvd between Frederick St and Heacock St	Standard	49,077	46
Landscaped medians located along Alessandro Blvd between Heacock St and Perris Blvd	Standard	4,827	3
Landscaped medians located along Alessandro Blvd between Flaming Arrow Dr and Kitching St	Standard	10,536	19
Landscaped median located along Perris Blvd from Alessandro Blvd to 600' north of Brodiaea Ave	Standard	556	1
Landscaped medians located along Perris Blvd between John F. Kennedy Dr and Filaree Ave	Standard	5,432	14
Landscaped medians located along Perris Blvd, approx. 400' south of Santiago Dr to Iris Ave	Standard	1,780	7
Landscaped medians located along Perris Blvd between Red Maple Ln and Krameria Ave	Standard	3,048	5
Landscaped median along Perris Blvd, approx. 225' south of Rivard Rd to Nandina Ave	Standard	8,020	15
Landscaped median located along Perris Blvd, approx. 630' south of Nandina Ave to Globe St	Standard	2,619	8
Landscaped median located along Perris Blvd, approx. 250' south of Globe St to Harley Knox Blvd	Standard	4,338	9
Landscaped median located along Perris Blvd, 100' south of Myers Ave to Eucalyptus Ave	Standard	1,446	4
Landscaped medians located along Perris Blvd between Iris Ave and Red Maple Ln	Standard	4,562	13
Parkway on the south side of Elder Ave from Grenville Ave to Brewster Dr	Standard	7,533	52
Landscaped median along Cactus Ave from Elsworth St to 650' west of Elsworth St	Standard	2,268	3
Landscaped medians along Cactus Ave between Frederick St and Heacock St	Standard	28,837	27
Landscaped medians along Moreno Beach Dr between Cactus Ave and Brodiaea Ave	Standard	5,628	3
Landscaped medians along Old 215 Frontage Rd from Alessandro Blvd to 250' south of Alessandro Blvd	Standard	3,905	8
Landscaped medians along Eucalyptus Ave from Theodore St to approx. 1,600' east of Redlands Blvd	Standard	36,129	49
Landscaped median along Cactus Ave 650' east of Elsworth St to Frederick St	Standard	8,262	40

Zone M (Median Landscape Maintenance) Equipment

Location of Improvements	Maxicom Irrigation Controller	Aqua Conserve Irrigation Controller	Electrical/Irrigation Enclosure	Landscape Lighting	Irrigation Booster Pump
Old Highway 215 Monuments located at the northeast and southeast corners of Alessandro Blvd and Old 215 Frontage Rd	1	-	2	4 flood lights for MV monument signs on NWC & SWC of Aless./215	-
Landscaped medians located along Alessandro Blvd between Old 215 Frontage Rd and Frederick St	-	2	2	-	-
Landscaped medians located along Alessandro Blvd between Frederick St and Heacock St	-	2	2	-	-
Landscaped medians located along Alessandro Blvd between Heacock St and Perris Blvd	-	1	1	-	-
Landscaped medians located along Alessandro Blvd between Flaming Arrow Dr and Kitching St	1	-	1	-	-
Landscaped median located along Perris Blvd from Alessandro Blvd to 600' north of Brodiaea Ave	1	-	1	-	-
Landscaped medians located along Perris Blvd between John F. Kennedy Dr and Filaree Ave	1	-	1	-	-
Landscaped medians located along Perris Blvd, approx. 400' south of Santiago Dr to Iris Ave	-	1	1	-	-
Landscaped medians located along Perris Blvd between Red Maple Ln and Krameria Ave	1	-	1	-	-
Landscaped median along Perris Blvd, approx. 225' south of Rivard Rd to Nandina Ave	1	-	1	-	-
Landscaped median located along Perris Blvd, approx. 630' south of Nandina Ave to Globe St	1	-	1	-	-
Landscaped median located along Perris Blvd, approx. 250' south of Globe St to Harley Knox Blvd	1	-	1	-	-
Landscaped median located along Perris Blvd, 100' south of Myers Ave to Eucalyptus Ave	1	-	1	-	-
Landscaped medians located along Perris Blvd between Iris Ave and Red Maple Ln	1	-	1	-	-
Parkway on the south side of Elder Ave from Grenville Ave to Brewster Dr	-	1	1	-	-
Landscaped median along Cactus Ave from Elsworth St to 650' west of Elsworth St	-	1	1	-	-
Landscaped medians along Cactus Ave between Frederick St and Heacock St	1	-	1	-	-
Landscaped medians along Moreno Beach Dr between Cactus Ave and Brodiaea Ave	1	-	1	-	-
Landscaped medians along Old 215 Frontage Rd from Alessandro Blvd to 250' south of Alessandro Blvd	1	-	1	-	-
Landscaped medians along Eucalyptus Ave from Theodore St to approx. 1,600' east of Redlands Blvd	1	-	1	-	1
Landscaped median along Cactus Ave 650' east of Elsworth St to Frederick St	1	-	1	-	-

Zone M (Median Landscape Maintenance) Monument/Entry Statements

Location of Improvements	Name/Type/Location of Monument/Entry Statement
Old Highway 215 Monuments located at the northeast and southeast corners of Alessandro Blvd and Old 215 Frontage Rd	"Moreno Valley" Concrete monument sign (2): NEC & SEC of Alessandro/Old 215
Landscaped medians located along Alessandro Blvd between Old 215 Frontage Rd and Frederick St	-
Landscaped medians located along Alessandro Blvd between Frederick St and Heacock St	-
Landscaped medians located along Alessandro Blvd between Heacock St and Perris Blvd	-
Landscaped medians located along Alessandro Blvd between Flaming Arrow Dr and Kitching St	-
Landscaped median located along Perris Blvd from Alessandro Blvd to 600' north of Brodiaea Ave	-
Landscaped medians located along Perris Blvd between John F. Kennedy Dr and Filaree Ave	-
Landscaped medians located along Perris Blvd, approx. 400' south of Santiago Dr to Iris Ave	-
Landscaped medians located along Perris Blvd between Red Maple Ln and Krameria Ave	-
Landscaped median along Perris Blvd, approx. 225' south of Rivard Rd to Nandina Ave	-
Landscaped median located along Perris Blvd, approx. 630' south of Nandina Ave to Globe St	-
Landscaped median located along Perris Blvd, approx. 250' south of Globe St to Harley Knox Blvd	-
Landscaped median located along Perris Blvd, 100' south of Myers Ave to Eucalyptus Ave	-
Landscaped medians located along Perris Blvd between Iris Ave and Red Maple Ln	-
Parkway on the south side of Elder Ave from Grenville Ave to Brewster Dr	-
Landscaped median along Cactus Ave from Elsworth St to 650' west of Elsworth St	-
Landscaped medians along Cactus Ave between Frederick St and Heacock St	-
Landscaped medians along Moreno Beach Dr between Cactus Ave and Brodiaea Ave	-
Landscaped medians along Old 215 Frontage Rd from Alessandro Blvd to 250' south of Alessandro Blvd	-
Landscaped medians along Eucalyptus Ave from Theodore St to approx. 1,600' east of Redlands Blvd	-
Landscaped median along Cactus Ave 650' east of Elsworth St to Frederick St	-

Zone S (Sunnymead Blvd. Maintenance) Improvements and Equipment

All measurements, counts, and square footage amounts are estimated. Actual locations and amounts may be determined by the approved plans as recorded with the City.

Location of Improvements	Maintenance Service Level	Landscape Area (sq ft)	Trees	Maxicom Irrigation Controller	Electrical/ Irrigation Enclosure
Certain parkway and median landscaping along Sunnymead Blvd. between Frederick St. and Perris Blvd. that were installed in participation with the City and the former Redevelopment Agency of the City of Moreno Valley	Modified based on available funding	46,543	317	4	4

Equipment

Area	Maxicom Irrigation Controller	Electrical/ Irrigation Enclosure
1	4	4

Appendix E: SERVICE GUIDELINES

**COMMUNITY SERVICES DISTRICTS
ZONE D (Parkway Landscape Maintenance)
GENERAL SERVICE LEVEL GUIDELINES ***

DESCRIPTION OF LANDSCAPE MAINTENANCE SERVICE	STANDARD MAINTENANCE SERVICE	REDUCED MAINTENANCE SERVICE	STREET TREE MAINTENANCE SERVICE
Mowing, Edging & Trimming (Of Turf Areas Only)	Weekly	Monthly (or Bi-monthly as needed)	N/A
Aeration	3 times per year	As needed	N/A
Tree Trimming	1 time every 3-4 years or when necessary to eliminate hazard and/or ROW encroachment	1 time every 5-7 years or when necessary to eliminate hazard and/or ROW encroachment	1 time every 5-7 years or when necessary to eliminate hazard and/or ROW encroachment
Shrub Trimming	1 time per year (minimum) to eliminate hazard and/or ROW encroachment	1 time per year to eliminate hazard and/or ROW encroachment	1 time per year to eliminate hazard and/or ROW encroachment
Ground Cover Trimming	4 times per year (quarterly) to eliminate hazard and/or ROW encroachment	2 times per year to eliminate hazard and/or ROW encroachment	2 times per year to eliminate hazard and/or ROW encroachment
Weed Control	Monthly	4 times per year (quarterly)	4 times per year (quarterly)
Irrigation	Weekly (inspect/adjust/repair)	Monthly (inspect/adjust/repair)	Monthly (inspect/adjust/repair)
Litter Removal	Weekly	1 time per month or at least 1 time per 2 months	1 time per month or at least 1 time per 2 months
Turf Fertilizer	7 applications per year	3 applications per year	N/A
Shrub Fertilizer	2 applications per year	1 application per year	N/A
Tree Fertilizer	As needed	As needed	As needed
Pesticides:			
Shrubs/Ground Covers (pre-emergent)	2 times per year	As needed (budget permitting)	N/A
Shrubs/Ground Covers (insect/disease control)	As needed	As needed (budget permitting)	N/A
Shrubs/Ground Covers (vertebrate pest control)	As needed	As needed (budget permitting)	N/A
Turf (weed control)	As needed	As needed (budget permitting)	N/A
Turf (vertebrate pest control)	As needed	As needed (budget permitting)	N/A

* The table sets forth the general guidelines for landscape maintenance services. Since every service area is unique and may require adjusted services based on seasonal demands and available funding, the actual services provided shall be determined by the Special Districts Division Manager. The service level for each service area is contingent upon available funding to support the designated level of service.

**COMMUNITY SERVICES DISTRICTS
ZONE E (Extensive Landscape Maintenance)
GENERAL SERVICE LEVEL GUIDELINES ***

DESCRIPTION OF LANDSCAPE MAINTENANCE SERVICE	STANDARD MAINTENANCE SERVICE	REDUCED MAINTENANCE SERVICE	STREET TREE MAINTENANCE SERVICE
Mowing, Edging & Trimming (Of Turf Areas Only)	Weekly	Monthly (or Bi-monthly as needed)	N/A
Aeration	3 times per year	As needed (budget permitting)	N/A
Tree Trimming	1 time every 3-4 years or when necessary to eliminate hazard and/or ROW encroachment	1 time every 5-7 years or when necessary to eliminate hazard and/or ROW encroachment	1 time every 5-7 years or when necessary to eliminate hazard and/or ROW encroachment
Shrub Trimming	1 time per year (minimum) to eliminate hazard and/or ROW encroachment	1 time per year to eliminate hazard and/or ROW encroachment	1 time per year to eliminate hazard and/or ROW encroachment
Ground Cover Trimming	4 times per year (quarterly) to eliminate hazard and/or ROW encroachment	2 times per year to eliminate hazard and/or ROW encroachment	2 times per year to eliminate hazard and/or ROW encroachment
Weed Control	Monthly	4 times per year (quarterly)	4 times per year (quarterly)
Irrigation	Weekly (inspect/adjust/repair)	Monthly (inspect/adjust/repair)	Monthly (inspect/adjust/repair)
Litter Removal	Weekly	1 time per month or at least 1 time per 2 months	1 time per month or at least 1 time per 2 months
Turf Fertilizer	8 applications per year (minimum)	3 applications per year	N/A
Shrub Fertilizer	2 applications per year	1 application per year	N/A
Tree Fertilizer	As needed	As needed (budget permitting)	As needed (budget permitting)
Pesticides:			
Shrubs/Ground Covers	Pre-emergent 2 times per year	As needed (budget permitting)	N/A
Shrubs/Ground Covers	Insect/disease control (as needed)	As needed (budget permitting)	N/A
Shrubs/Ground Covers	Vertebrate pest control Monthly (minimum)	As needed (budget permitting)	N/A
Turf	Weed control, insect, and disease control (as needed)	As needed (budget permitting)	N/A
Turf	Vertebrate pest control Monthly (minimum)	As needed (budget permitting)	N/A

* The table sets forth the general guidelines for landscape maintenance services. Since every service area is unique and may require adjusted services based on seasonal demands and available funding, the actual services provided shall be determined by the Special Districts Division Manager. The service level for each service area is contingent upon available funding to support the designated level of service.

Appendix F: ASSESSMENT ROLL

MORENO VALLEY COMMUNITY SERVICES DISTRICT
FISCAL YEAR 2015/16 MAXIMUM AND APPLIED PARCEL TAXES/CHARGES

ASSESSOR'S PARCEL NUMBER	SITUS ADDRESS	ZONE A		ZONE C		ZONE D		ZONE E		ZONE M		ZONE S		TRACT NUMBER
		MAXIMUM	APPLIED	MAXIMUM	APPLIED	MAXIMUM	APPLIED	MAXIMUM	APPLIED	MAXIMUM	APPLIED	MAXIMUM	APPLIED	
256150001		87.50	87.50	9.00	9.00	0.00	0.00	0.00	0.00	0.00	0.00	0.00	0.00	
256150003	11310 HILLMER CT	87.50	87.50	9.00	9.00	0.00	0.00	0.00	0.00	0.00	0.00	0.00	0.00	
256150004	11294 HILLMER CT	87.50	87.50	9.00	9.00	0.00	0.00	0.00	0.00	0.00	0.00	0.00	0.00	
256150010	11271 HILLMER CT	87.50	87.50	9.00	9.00	0.00	0.00	0.00	0.00	0.00	0.00	0.00	0.00	
256150011	11291 HILLMER CT	87.50	87.50	9.00	9.00	0.00	0.00	0.00	0.00	0.00	0.00	0.00	0.00	
256150012	21160 JENNINGS CT	87.50	87.50	9.00	9.00	0.00	0.00	0.00	0.00	0.00	0.00	0.00	0.00	
256150018	11280 HILLMER CT	87.50	87.50	9.00	9.00	0.00	0.00	0.00	0.00	0.00	0.00	0.00	0.00	
256150022	21198 PENUNURI PL	87.50	87.50	9.00	9.00	0.00	0.00	0.00	0.00	0.00	0.00	0.00	0.00	
256150023	21222 PENUNURI PL	87.50	87.50	9.00	9.00	0.00	0.00	0.00	0.00	0.00	0.00	0.00	0.00	
256150025	21159 JENNINGS CT	87.50	87.50	9.00	9.00	0.00	0.00	0.00	0.00	0.00	0.00	0.00	0.00	
256150026	21177 JENNINGS CT	87.50	87.50	9.00	9.00	0.00	0.00	0.00	0.00	0.00	0.00	0.00	0.00	
256150027	21150 PENUNURI PL	87.50	87.50	9.00	9.00	0.00	0.00	0.00	0.00	0.00	0.00	0.00	0.00	
256150028	21174 PENUNURI PL	87.50	87.50	9.00	9.00	0.00	0.00	0.00	0.00	0.00	0.00	0.00	0.00	
256150029	21065 JENNINGS CT	87.50	87.50	9.00	9.00	0.00	0.00	0.00	0.00	0.00	0.00	0.00	0.00	
256150030	21089 JENNINGS CT	87.50	87.50	9.00	9.00	0.00	0.00	0.00	0.00	0.00	0.00	0.00	0.00	
256150031		87.50	87.50	9.00	9.00	0.00	0.00	0.00	0.00	0.00	0.00	0.00	0.00	
256150032	21060 PENUNURI WAY	87.50	87.50	9.00	9.00	0.00	0.00	0.00	0.00	0.00	0.00	0.00	0.00	
256150033	21115 JENNINGS CT	87.50	87.50	9.00	9.00	0.00	0.00	0.00	0.00	0.00	0.00	0.00	0.00	
256150034		87.50	87.50	9.00	9.00	0.00	0.00	0.00	0.00	0.00	0.00	0.00	0.00	
256150035	21143 JENNINGS CT	87.50	87.50	9.00	9.00	0.00	0.00	0.00	0.00	0.00	0.00	0.00	0.00	
256150036	21140 PENUNURI PL	87.50	87.50	9.00	9.00	0.00	0.00	0.00	0.00	0.00	0.00	0.00	0.00	
256150037	21040 JENNINGS CT	87.50	87.50	9.00	9.00	0.00	0.00	0.00	0.00	0.00	0.00	0.00	0.00	
256150038	21060 JENNINGS CT	87.50	87.50	9.00	9.00	0.00	0.00	0.00	0.00	0.00	0.00	0.00	0.00	
256150039	21080 JENNINGS CT	87.50	87.50	9.00	9.00	0.00	0.00	0.00	0.00	0.00	0.00	0.00	0.00	
256150040	21100 JENNINGS CT	87.50	87.50	9.00	9.00	0.00	0.00	0.00	0.00	0.00	0.00	0.00	0.00	
256150041	11300 HILLMER CT	87.50	87.50	9.00	9.00	0.00	0.00	0.00	0.00	0.00	0.00	0.00	0.00	
256150043	21240 PENUNURI WAY	87.50	87.50	9.00	9.00	0.00	0.00	0.00	0.00	0.00	0.00	0.00	0.00	
256160002		87.50	87.50	9.00	9.00	0.00	0.00	0.00	0.00	0.00	0.00	0.00	0.00	
256160009		87.50	87.50	9.00	9.00	0.00	0.00	0.00	0.00	0.00	0.00	0.00	0.00	
256160010		87.50	87.50	9.00	9.00	0.00	0.00	0.00	0.00	0.00	0.00	0.00	0.00	
256160017	11280 MORTON RD	87.50	87.50	9.00	9.00	0.00	0.00	0.00	0.00	0.00	0.00	0.00	0.00	
256181001	21012 PALA FOXIA PL	87.50	87.50	9.00	9.00	0.00	0.00	0.00	0.00	0.00	0.00	0.00	0.00	
256181002	21024 PALA FOXIA PL	87.50	87.50	9.00	9.00	0.00	0.00	0.00	0.00	0.00	0.00	0.00	0.00	
256181003	21036 PALA FOXIA PL	87.50	87.50	9.00	9.00	0.00	0.00	0.00	0.00	0.00	0.00	0.00	0.00	
256181004	21048 PALA FOXIA PL	87.50	87.50	9.00	9.00	0.00	0.00	0.00	0.00	0.00	0.00	0.00	0.00	
256181005	21060 PALA FOXIA PL	87.50	87.50	9.00	9.00	0.00	0.00	0.00	0.00	0.00	0.00	0.00	0.00	
256181006	21072 PALA FOXIA PL	87.50	87.50	9.00	9.00	0.00	0.00	0.00	0.00	0.00	0.00	0.00	0.00	

MORENO VALLEY COMMUNITY SERVICES DISTRICT
FISCAL YEAR 2015/16 MAXIMUM AND APPLIED PARCEL TAXES/CHARGES

ASSESSOR'S PARCEL NUMBER	SITUS ADDRESS	ZONE A		ZONE C		ZONE D		ZONE E		ZONE M		ZONE S		TRACT NUMBER
		MAXIMUM	APPLIED	MAXIMUM	APPLIED	MAXIMUM	APPLIED	MAXIMUM	APPLIED	MAXIMUM	APPLIED	MAXIMUM	APPLIED	
256181007	21084 PALA FOXIA PL	87.50	87.50	9.00	9.00	0.00	0.00	0.00	0.00	0.00	0.00	0.00	0.00	
256181008	21096 PALA FOXIA PL	87.50	87.50	9.00	9.00	0.00	0.00	0.00	0.00	0.00	0.00	0.00	0.00	
256181009	21108 PALA FOXIA PL	87.50	87.50	9.00	9.00	0.00	0.00	0.00	0.00	0.00	0.00	0.00	0.00	
256181012	21132 PALA FOXIA PL	87.50	87.50	9.00	9.00	0.00	0.00	0.00	0.00	0.00	0.00	0.00	0.00	
256181013	21144 PALA FOXIA PL	87.50	87.50	9.00	9.00	0.00	0.00	0.00	0.00	0.00	0.00	0.00	0.00	
256181014	21156 PALA FOXIA PL	87.50	87.50	9.00	9.00	0.00	0.00	0.00	0.00	0.00	0.00	0.00	0.00	
256181015	21168 PALA FOXIA PL	87.50	87.50	9.00	9.00	0.00	0.00	0.00	0.00	0.00	0.00	0.00	0.00	
256181016	21180 PALA FOXIA PL	87.50	87.50	9.00	9.00	0.00	0.00	0.00	0.00	0.00	0.00	0.00	0.00	
256181017	21192 PALA FOXIA PL	87.50	87.50	9.00	9.00	0.00	0.00	0.00	0.00	0.00	0.00	0.00	0.00	
256181018	21204 PALA FOXIA PL	87.50	87.50	9.00	9.00	0.00	0.00	0.00	0.00	0.00	0.00	0.00	0.00	
256181019	21216 PALA FOXIA PL	87.50	87.50	9.00	9.00	0.00	0.00	0.00	0.00	0.00	0.00	0.00	0.00	
256182001	11765 BETULA CIR	87.50	87.50	9.00	9.00	0.00	0.00	0.00	0.00	0.00	0.00	0.00	0.00	
256182002	11769 BETULA CIR	87.50	87.50	9.00	9.00	0.00	0.00	0.00	0.00	0.00	0.00	0.00	0.00	
256182003	11773 BETULA CIR	87.50	87.50	9.00	9.00	0.00	0.00	0.00	0.00	0.00	0.00	0.00	0.00	
256182004	11777 BETULA CIR	87.50	87.50	9.00	9.00	0.00	0.00	0.00	0.00	0.00	0.00	0.00	0.00	
256182005	11781 BETULA CIR	87.50	87.50	9.00	9.00	0.00	0.00	0.00	0.00	0.00	0.00	0.00	0.00	
256182006	11785 BETULA CIR	87.50	87.50	9.00	9.00	0.00	0.00	0.00	0.00	0.00	0.00	0.00	0.00	
256182007	11789 BETULA CIR	87.50	87.50	9.00	9.00	0.00	0.00	0.00	0.00	0.00	0.00	0.00	0.00	
256182008	11793 BETULA CIR	87.50	87.50	9.00	9.00	0.00	0.00	0.00	0.00	0.00	0.00	0.00	0.00	
256182009	11788 BETULA CIR	87.50	87.50	9.00	9.00	0.00	0.00	0.00	0.00	0.00	0.00	0.00	0.00	
256182010	11780 BETULA CIR	87.50	87.50	9.00	9.00	0.00	0.00	0.00	0.00	0.00	0.00	0.00	0.00	
256182011	11776 BETULA CIR	87.50	87.50	9.00	9.00	0.00	0.00	0.00	0.00	0.00	0.00	0.00	0.00	
256182012	11772 BETULA CIR	87.50	87.50	9.00	9.00	0.00	0.00	0.00	0.00	0.00	0.00	0.00	0.00	
256182013	11768 BETULA CIR	87.50	87.50	9.00	9.00	0.00	0.00	0.00	0.00	0.00	0.00	0.00	0.00	
256182014	11764 BETULA CIR	87.50	87.50	9.00	9.00	0.00	0.00	0.00	0.00	0.00	0.00	0.00	0.00	
256182015	21067 MARTYNIA CT	87.50	87.50	9.00	9.00	0.00	0.00	0.00	0.00	0.00	0.00	0.00	0.00	
256182016	21075 MARTYNIA CT	87.50	87.50	9.00	9.00	0.00	0.00	0.00	0.00	0.00	0.00	0.00	0.00	
256182017	21081 MARTYNIA CT	87.50	87.50	9.00	9.00	0.00	0.00	0.00	0.00	0.00	0.00	0.00	0.00	
256182018	21089 MARTYNIA CT	87.50	87.50	9.00	9.00	0.00	0.00	0.00	0.00	0.00	0.00	0.00	0.00	
256182019	21095 MARTYNIA CT	87.50	87.50	9.00	9.00	0.00	0.00	0.00	0.00	0.00	0.00	0.00	0.00	
256182020	21103 MARTYNIA CT	87.50	87.50	9.00	9.00	0.00	0.00	0.00	0.00	0.00	0.00	0.00	0.00	
256182021	21109 MARTYNIA CT	87.50	87.50	9.00	9.00	0.00	0.00	0.00	0.00	0.00	0.00	0.00	0.00	
256182022	21117 MARTYNIA CT	87.50	87.50	9.00	9.00	0.00	0.00	0.00	0.00	0.00	0.00	0.00	0.00	
256182023	21123 MARTYNIA CT	87.50	87.50	9.00	9.00	0.00	0.00	0.00	0.00	0.00	0.00	0.00	0.00	
256182024	21131 MARTYNIA CT	87.50	87.50	9.00	9.00	0.00	0.00	0.00	0.00	0.00	0.00	0.00	0.00	
256182025	21137 MARTYNIA CT	87.50	87.50	9.00	9.00	0.00	0.00	0.00	0.00	0.00	0.00	0.00	0.00	
256182026	21145 MARTYNIA CT	87.50	87.50	9.00	9.00	0.00	0.00	0.00	0.00	0.00	0.00	0.00	0.00	

MORENO VALLEY COMMUNITY SERVICES DISTRICT
FISCAL YEAR 2015/16 MAXIMUM AND APPLIED PARCEL TAXES/CHARGES

ASSESSOR'S PARCEL NUMBER	SITUS ADDRESS	ZONE A		ZONE C		ZONE D		ZONE E		ZONE M		ZONE S		TRACT NUMBER
		MAXIMUM	APPLIED	MAXIMUM	APPLIED	MAXIMUM	APPLIED	MAXIMUM	APPLIED	MAXIMUM	APPLIED	MAXIMUM	APPLIED	
256182027	21151 MARTYNIA CT	87.50	87.50	9.00	9.00	0.00	0.00	0.00	0.00	0.00	0.00	0.00	0.00	
256182028	21159 MARTYNIA CT	87.50	87.50	9.00	9.00	0.00	0.00	0.00	0.00	0.00	0.00	0.00	0.00	
256182029	21165 MARTYNIA CT	87.50	87.50	9.00	9.00	0.00	0.00	0.00	0.00	0.00	0.00	0.00	0.00	
256182030	21173 MARTYNIA CT	87.50	87.50	9.00	9.00	0.00	0.00	0.00	0.00	0.00	0.00	0.00	0.00	
256182031	21179 MARTYNIA CT	87.50	87.50	9.00	9.00	0.00	0.00	0.00	0.00	0.00	0.00	0.00	0.00	
256182032	21168 MARTYNIA CT	87.50	87.50	9.00	9.00	0.00	0.00	0.00	0.00	0.00	0.00	0.00	0.00	
256182033	21158 MARTYNIA CT	87.50	87.50	9.00	9.00	0.00	0.00	0.00	0.00	0.00	0.00	0.00	0.00	
256182034	21150 MARTYNIA CT	87.50	87.50	9.00	9.00	0.00	0.00	0.00	0.00	0.00	0.00	0.00	0.00	
256182035	21144 MARTYNIA CT	87.50	87.50	9.00	9.00	0.00	0.00	0.00	0.00	0.00	0.00	0.00	0.00	
256182036	21136 MARTYNIA CT	87.50	87.50	9.00	9.00	0.00	0.00	0.00	0.00	0.00	0.00	0.00	0.00	
256182037	21126 MARTYNIA CT	87.50	87.50	9.00	9.00	0.00	0.00	0.00	0.00	0.00	0.00	0.00	0.00	
256182038	21106 MARTYNIA CT	87.50	87.50	9.00	9.00	0.00	0.00	0.00	0.00	0.00	0.00	0.00	0.00	
256182039	21082 MARTYNIA CT	87.50	87.50	9.00	9.00	0.00	0.00	0.00	0.00	0.00	0.00	0.00	0.00	
256182040	21076 MARTYNIA CT	87.50	87.50	9.00	9.00	0.00	0.00	0.00	0.00	0.00	0.00	0.00	0.00	
256182041	21068 MARTYNIA CT	87.50	87.50	9.00	9.00	0.00	0.00	0.00	0.00	0.00	0.00	0.00	0.00	
256182042	21075 BAPTISIA CT	87.50	87.50	9.00	9.00	0.00	0.00	0.00	0.00	0.00	0.00	0.00	0.00	
256182043	21087 BAPTISIA CT	87.50	87.50	9.00	9.00	0.00	0.00	0.00	0.00	0.00	0.00	0.00	0.00	
256182044	21099 BAPTISIA CT	87.50	87.50	9.00	9.00	0.00	0.00	0.00	0.00	0.00	0.00	0.00	0.00	
256182045	21111 BAPTISIA CT	87.50	87.50	9.00	9.00	0.00	0.00	0.00	0.00	0.00	0.00	0.00	0.00	
256182046	21123 BAPTISIA CT	87.50	87.50	9.00	9.00	0.00	0.00	0.00	0.00	0.00	0.00	0.00	0.00	
256182049	21169 PALA FOXIA PL	87.50	87.50	9.00	9.00	0.00	0.00	0.00	0.00	0.00	0.00	0.00	0.00	
256182050	21181 PALA FOXIA PL	87.50	87.50	9.00	9.00	0.00	0.00	0.00	0.00	0.00	0.00	0.00	0.00	
256182051	21193 PALA FOXIA PL	87.50	87.50	9.00	9.00	0.00	0.00	0.00	0.00	0.00	0.00	0.00	0.00	
256182052	21205 PALA FOXIA PL	87.50	87.50	9.00	9.00	0.00	0.00	0.00	0.00	0.00	0.00	0.00	0.00	
256182053	21217 PALA FOXIA PL	87.50	87.50	9.00	9.00	0.00	0.00	0.00	0.00	0.00	0.00	0.00	0.00	
256182054	21229 PALA FOXIA PL	87.50	87.50	9.00	9.00	0.00	0.00	0.00	0.00	0.00	0.00	0.00	0.00	
256191002	21228 PALA FOXIA PL	87.50	87.50	9.00	9.00	0.00	0.00	0.00	0.00	0.00	0.00	0.00	0.00	
256191003	21240 PALA FOXIA PL	87.50	87.50	9.00	9.00	0.00	0.00	0.00	0.00	0.00	0.00	0.00	0.00	
256191004	21252 PALA FOXIA PL	87.50	87.50	9.00	9.00	0.00	0.00	0.00	0.00	0.00	0.00	0.00	0.00	
256191005	21264 PALA FOXIA PL	87.50	87.50	9.00	9.00	0.00	0.00	0.00	0.00	0.00	0.00	0.00	0.00	
256191006	21276 PALA FOXIA PL	87.50	87.50	9.00	9.00	0.00	0.00	0.00	0.00	0.00	0.00	0.00	0.00	
256191007	21288 PALA FOXIA PL	87.50	87.50	9.00	9.00	0.00	0.00	0.00	0.00	0.00	0.00	0.00	0.00	
256191008	21300 PALA FOXIA PL	87.50	87.50	9.00	9.00	0.00	0.00	0.00	0.00	0.00	0.00	0.00	0.00	
256191009	21312 PALA FOXIA PL	87.50	87.50	9.00	9.00	0.00	0.00	0.00	0.00	0.00	0.00	0.00	0.00	
256191010	21324 PALA FOXIA PL	87.50	87.50	9.00	9.00	0.00	0.00	0.00	0.00	0.00	0.00	0.00	0.00	
256191011	21336 PALA FOXIA PL	87.50	87.50	9.00	9.00	0.00	0.00	0.00	0.00	0.00	0.00	0.00	0.00	
256191012	21341 PALA FOXIA PL	87.50	87.50	9.00	9.00	0.00	0.00	0.00	0.00	0.00	0.00	0.00	0.00	

MORENO VALLEY COMMUNITY SERVICES DISTRICT
FISCAL YEAR 2015/16 MAXIMUM AND APPLIED PARCEL TAXES/CHARGES

ASSESSOR'S PARCEL NUMBER	SITUS ADDRESS	ZONE A		ZONE C		ZONE D		ZONE E		ZONE M		ZONE S		TRACT NUMBER
		MAXIMUM	APPLIED	MAXIMUM	APPLIED	MAXIMUM	APPLIED	MAXIMUM	APPLIED	MAXIMUM	APPLIED	MAXIMUM	APPLIED	
256191013	21329 PALA FOXIA PL	87.50	87.50	9.00	9.00	0.00	0.00	0.00	0.00	0.00	0.00	0.00	0.00	
256191014	21317 PALA FOXIA PL	87.50	87.50	9.00	9.00	0.00	0.00	0.00	0.00	0.00	0.00	0.00	0.00	
256191015	21305 PALA FOXIA PL	87.50	87.50	9.00	9.00	0.00	0.00	0.00	0.00	0.00	0.00	0.00	0.00	
256191016	21293 PALA FOXIA PL	87.50	87.50	9.00	9.00	0.00	0.00	0.00	0.00	0.00	0.00	0.00	0.00	
256191017	21281 PALA FOXIA PL	87.50	87.50	9.00	9.00	0.00	0.00	0.00	0.00	0.00	0.00	0.00	0.00	
256191018	21269 PALA FOXIA PL	87.50	87.50	9.00	9.00	0.00	0.00	0.00	0.00	0.00	0.00	0.00	0.00	
256191019	21257 PALA FOXIA PL	87.50	87.50	9.00	9.00	0.00	0.00	0.00	0.00	0.00	0.00	0.00	0.00	
256191020	11768 LEWISIA AVE	87.50	87.50	9.00	9.00	0.00	0.00	0.00	0.00	0.00	0.00	0.00	0.00	
256191021	11778 LEWISIA AVE	87.50	87.50	9.00	9.00	0.00	0.00	0.00	0.00	0.00	0.00	0.00	0.00	
256191022	11788 LEWISIA AVE	87.50	87.50	9.00	9.00	0.00	0.00	0.00	0.00	0.00	0.00	0.00	0.00	
256191023	11798 LEWISIA AVE	87.50	87.50	9.00	9.00	0.00	0.00	0.00	0.00	0.00	0.00	0.00	0.00	
256191024	11808 LEWISIA AVE	87.50	87.50	9.00	9.00	0.00	0.00	0.00	0.00	0.00	0.00	0.00	0.00	
256191025	11818 LEWISIA AVE	87.50	87.50	9.00	9.00	0.00	0.00	0.00	0.00	0.00	0.00	0.00	0.00	
256191026	21286 LILIUM CT	87.50	87.50	9.00	9.00	0.00	0.00	0.00	0.00	0.00	0.00	0.00	0.00	
256191027	21296 LILIUM CT	87.50	87.50	9.00	9.00	0.00	0.00	0.00	0.00	0.00	0.00	0.00	0.00	
256191028	21306 LILIUM CT	87.50	87.50	9.00	9.00	0.00	0.00	0.00	0.00	0.00	0.00	0.00	0.00	
256191029	21316 LILIUM CT	87.50	87.50	9.00	9.00	0.00	0.00	0.00	0.00	0.00	0.00	0.00	0.00	
256191030	21326 LILIUM CT	87.50	87.50	9.00	9.00	0.00	0.00	0.00	0.00	0.00	0.00	0.00	0.00	
256191031	21336 LILIUM CT	87.50	87.50	9.00	9.00	0.00	0.00	0.00	0.00	0.00	0.00	0.00	0.00	
256191032	21346 LILIUM CT	87.50	87.50	9.00	9.00	0.00	0.00	0.00	0.00	0.00	0.00	0.00	0.00	
256191033	21356 LILIUM CT	87.50	87.50	9.00	9.00	0.00	0.00	0.00	0.00	0.00	0.00	0.00	0.00	
256191034	21366 LILIUM CT	87.50	87.50	9.00	9.00	0.00	0.00	0.00	0.00	0.00	0.00	0.00	0.00	
256191035	21376 LILIUM CT	87.50	87.50	9.00	9.00	0.00	0.00	0.00	0.00	0.00	0.00	0.00	0.00	
256191036	21386 LILIUM CT	87.50	87.50	9.00	9.00	0.00	0.00	0.00	0.00	0.00	0.00	0.00	0.00	
256191037	21396 LILIUM CT	87.50	87.50	9.00	9.00	0.00	0.00	0.00	0.00	0.00	0.00	0.00	0.00	
256191038	21406 LILIUM CT	87.50	87.50	9.00	9.00	0.00	0.00	0.00	0.00	0.00	0.00	0.00	0.00	
256191039	21416 LILIUM CT	87.50	87.50	9.00	9.00	0.00	0.00	0.00	0.00	0.00	0.00	0.00	0.00	
256191040	21415 LILIUM CT	87.50	87.50	9.00	9.00	0.00	0.00	0.00	0.00	0.00	0.00	0.00	0.00	
256191041	21405 LILIUM CT	87.50	87.50	9.00	9.00	0.00	0.00	0.00	0.00	0.00	0.00	0.00	0.00	
256191042	21395 LILIUM CT	87.50	87.50	9.00	9.00	0.00	0.00	0.00	0.00	0.00	0.00	0.00	0.00	
256191043	21385 LILIUM CT	87.50	87.50	9.00	9.00	0.00	0.00	0.00	0.00	0.00	0.00	0.00	0.00	
256191044	21375 LILIUM CT	87.50	87.50	9.00	9.00	0.00	0.00	0.00	0.00	0.00	0.00	0.00	0.00	
256191045	21365 LILIUM CT	87.50	87.50	9.00	9.00	0.00	0.00	0.00	0.00	0.00	0.00	0.00	0.00	
256191046	21355 LILIUM CT	87.50	87.50	9.00	9.00	0.00	0.00	0.00	0.00	0.00	0.00	0.00	0.00	
256191047	21345 LILIUM CT	87.50	87.50	9.00	9.00	0.00	0.00	0.00	0.00	0.00	0.00	0.00	0.00	
256191048	21335 LILIUM CT	87.50	87.50	9.00	9.00	0.00	0.00	0.00	0.00	0.00	0.00	0.00	0.00	
256191049	21325 LILIUM CT	87.50	87.50	9.00	9.00	0.00	0.00	0.00	0.00	0.00	0.00	0.00	0.00	

MORENO VALLEY COMMUNITY SERVICES DISTRICT
FISCAL YEAR 2015/16 MAXIMUM AND APPLIED PARCEL TAXES/CHARGES

ASSESSOR'S PARCEL NUMBER	SITUS ADDRESS	ZONE A		ZONE C		ZONE D		ZONE E		ZONE M		ZONE S		TRACT NUMBER
		MAXIMUM	APPLIED	MAXIMUM	APPLIED	MAXIMUM	APPLIED	MAXIMUM	APPLIED	MAXIMUM	APPLIED	MAXIMUM	APPLIED	
256191050	21315 LILIUM CT	87.50	87.50	9.00	9.00	0.00	0.00	0.00	0.00	0.00	0.00	0.00	0.00	
256191051	21305 LILIUM CT	87.50	87.50	9.00	9.00	0.00	0.00	0.00	0.00	0.00	0.00	0.00	0.00	
256191052	21295 LILIUM CT	87.50	87.50	9.00	9.00	0.00	0.00	0.00	0.00	0.00	0.00	0.00	0.00	
256191053	21285 LILIUM CT	87.50	87.50	9.00	9.00	0.00	0.00	0.00	0.00	0.00	0.00	0.00	0.00	
256191054	21275 LILIUM CT	87.50	87.50	9.00	9.00	0.00	0.00	0.00	0.00	0.00	0.00	0.00	0.00	
256191057	11767 MENTZELIA CT	87.50	87.50	9.00	9.00	0.00	0.00	0.00	0.00	0.00	0.00	0.00	0.00	
256191058	11757 MENTZELIA CT	87.50	87.50	9.00	9.00	0.00	0.00	0.00	0.00	0.00	0.00	0.00	0.00	
256191059	11747 MENTZELIA CT	87.50	87.50	9.00	9.00	0.00	0.00	0.00	0.00	0.00	0.00	0.00	0.00	
256191060	11750 MENTZELIA CT	87.50	87.50	9.00	9.00	0.00	0.00	0.00	0.00	0.00	0.00	0.00	0.00	
256191062	21366 TOWNSENDIA AVE	87.50	87.50	9.00	9.00	0.00	0.00	0.00	0.00	0.00	0.00	0.00	0.00	
256191063	21378 TOWNSENDIA AVE	87.50	87.50	9.00	9.00	0.00	0.00	0.00	0.00	0.00	0.00	0.00	0.00	
256191064	21390 TOWNSENDIA AVE	87.50	87.50	9.00	9.00	0.00	0.00	0.00	0.00	0.00	0.00	0.00	0.00	
256191065	21402 TOWNSENDIA AVE	87.50	87.50	9.00	9.00	0.00	0.00	0.00	0.00	0.00	0.00	0.00	0.00	
256191066	21410 TOWNSENDIA AVE	87.50	87.50	9.00	9.00	0.00	0.00	0.00	0.00	0.00	0.00	0.00	0.00	
256191067	21418 TOWNSENDIA AVE	87.50	87.50	9.00	9.00	0.00	0.00	0.00	0.00	0.00	0.00	0.00	0.00	
256191068	21426 TOWNSENDIA AVE	87.50	87.50	9.00	9.00	0.00	0.00	0.00	0.00	0.00	0.00	0.00	0.00	
256191069	21434 TOWNSENDIA AVE	87.50	87.50	9.00	9.00	0.00	0.00	0.00	0.00	0.00	0.00	0.00	0.00	
256191070	21442 TOWNSENDIA AVE	87.50	87.50	9.00	9.00	0.00	0.00	0.00	0.00	0.00	0.00	0.00	0.00	
256191071	21450 TOWNSENDIA AVE	87.50	87.50	9.00	9.00	0.00	0.00	0.00	0.00	0.00	0.00	0.00	0.00	
256191072	21458 TOWNSENDIA AVE	87.50	87.50	9.00	9.00	0.00	0.00	0.00	0.00	0.00	0.00	0.00	0.00	
256191073	21474 TOWNSENDIA AVE	87.50	87.50	9.00	9.00	0.00	0.00	0.00	0.00	0.00	0.00	0.00	0.00	
256191074	21480 TOWNSENDIA AVE	87.50	87.50	9.00	9.00	0.00	0.00	0.00	0.00	0.00	0.00	0.00	0.00	
256191075	21486 TOWNSENDIA AVE	87.50	87.50	9.00	9.00	0.00	0.00	0.00	0.00	0.00	0.00	0.00	0.00	
256191076	21492 TOWNSENDIA AVE	87.50	87.50	9.00	9.00	0.00	0.00	0.00	0.00	0.00	0.00	0.00	0.00	
256191077	21498 TOWNSENDIA AVE	87.50	87.50	9.00	9.00	0.00	0.00	0.00	0.00	0.00	0.00	0.00	0.00	
256192001	21499 TOWNSENDIA AVE	87.50	87.50	9.00	9.00	0.00	0.00	0.00	0.00	0.00	0.00	0.00	0.00	
256192002	21491 TOWNSENDIA AVE	87.50	87.50	9.00	9.00	0.00	0.00	0.00	0.00	0.00	0.00	0.00	0.00	
256192003	21483 TOWNSENDIA AVE	87.50	87.50	9.00	9.00	0.00	0.00	0.00	0.00	0.00	0.00	0.00	0.00	
256192004	21475 TOWNSENDIA AVE	87.50	87.50	9.00	9.00	0.00	0.00	0.00	0.00	0.00	0.00	0.00	0.00	
256192005	21467 TOWNSENDIA AVE	87.50	87.50	9.00	9.00	0.00	0.00	0.00	0.00	0.00	0.00	0.00	0.00	
256192006	21459 TOWNSENDIA AVE	87.50	87.50	9.00	9.00	0.00	0.00	0.00	0.00	0.00	0.00	0.00	0.00	
256192007	21451 TOWNSENDIA AVE	87.50	87.50	9.00	9.00	0.00	0.00	0.00	0.00	0.00	0.00	0.00	0.00	
256192008	21443 TOWNSENDIA AVE	87.50	87.50	9.00	9.00	0.00	0.00	0.00	0.00	0.00	0.00	0.00	0.00	
256192009	21435 TOWNSENDIA AVE	87.50	87.50	9.00	9.00	0.00	0.00	0.00	0.00	0.00	0.00	0.00	0.00	
256192010	21427 TOWNSENDIA AVE	87.50	87.50	9.00	9.00	0.00	0.00	0.00	0.00	0.00	0.00	0.00	0.00	
256192011	21421 TOWNSENDIA AVE	87.50	87.50	9.00	9.00	0.00	0.00	0.00	0.00	0.00	0.00	0.00	0.00	
256192012	21413 TOWNSENDIA AVE	87.50	87.50	9.00	9.00	0.00	0.00	0.00	0.00	0.00	0.00	0.00	0.00	

MORENO VALLEY COMMUNITY SERVICES DISTRICT
FISCAL YEAR 2015/16 MAXIMUM AND APPLIED PARCEL TAXES/CHARGES

ASSESSOR'S PARCEL NUMBER	SITUS ADDRESS	ZONE A		ZONE C		ZONE D		ZONE E		ZONE M		ZONE S		TRACT NUMBER
		MAXIMUM	APPLIED	MAXIMUM	APPLIED	MAXIMUM	APPLIED	MAXIMUM	APPLIED	MAXIMUM	APPLIED	MAXIMUM	APPLIED	
256192013	21448 DOUGLASIS CT	87.50	87.50	9.00	9.00	0.00	0.00	0.00	0.00	0.00	0.00	0.00	0.00	
256192014	21458 DOUGLASIS CT	87.50	87.50	9.00	9.00	0.00	0.00	0.00	0.00	0.00	0.00	0.00	0.00	
256192015	21468 DOUGLASIS CT	87.50	87.50	9.00	9.00	0.00	0.00	0.00	0.00	0.00	0.00	0.00	0.00	
256192016	21474 DOUGLASIS CT	87.50	87.50	9.00	9.00	0.00	0.00	0.00	0.00	0.00	0.00	0.00	0.00	
256192017	21480 DOUGLASIS CT	87.50	87.50	9.00	9.00	0.00	0.00	0.00	0.00	0.00	0.00	0.00	0.00	
256192018	21486 DOUGLASIS CT	87.50	87.50	9.00	9.00	0.00	0.00	0.00	0.00	0.00	0.00	0.00	0.00	
256192019	21492 DOUGLASIS CT	87.50	87.50	9.00	9.00	0.00	0.00	0.00	0.00	0.00	0.00	0.00	0.00	
256192020	21498 DOUGLASIS CT	87.50	87.50	9.00	9.00	0.00	0.00	0.00	0.00	0.00	0.00	0.00	0.00	
256192021	21499 DOUGLASIS CT	87.50	87.50	9.00	9.00	0.00	0.00	0.00	0.00	0.00	0.00	0.00	0.00	
256192022	21489 DOUGLASIS CT	87.50	87.50	9.00	9.00	0.00	0.00	0.00	0.00	0.00	0.00	0.00	0.00	
256192023	21479 DOUGLASIS CT	87.50	87.50	9.00	9.00	0.00	0.00	0.00	0.00	0.00	0.00	0.00	0.00	
256192024	21469 DOUGLASIS CT	87.50	87.50	9.00	9.00	0.00	0.00	0.00	0.00	0.00	0.00	0.00	0.00	
256192025	21459 DOUGLASIS CT	87.50	87.50	9.00	9.00	0.00	0.00	0.00	0.00	0.00	0.00	0.00	0.00	
256193001	21389 TOWNSENDIA AVE	87.50	87.50	9.00	9.00	0.00	0.00	0.00	0.00	0.00	0.00	0.00	0.00	
256193002	21379 TOWNSENDIA AVE	87.50	87.50	9.00	9.00	0.00	0.00	0.00	0.00	0.00	0.00	0.00	0.00	
256193003	21369 TOWNSENDIA AVE	87.50	87.50	9.00	9.00	0.00	0.00	0.00	0.00	0.00	0.00	0.00	0.00	
256200002	21160 BOX SPRINGS RD	87.50	87.50	9.00	9.00	0.00	0.00	0.00	0.00	0.00	0.00	0.00	0.00	
256200003	21440 LAWLESS RD	87.50	87.50	9.00	9.00	0.00	0.00	0.00	0.00	0.00	0.00	0.00	0.00	
256200004		87.50	87.50	9.00	9.00	0.00	0.00	0.00	0.00	0.00	0.00	0.00	0.00	
256200008		12600.00	12600.00	9.00	9.00	0.00	0.00	0.00	0.00	0.00	0.00	0.00	0.00	
256211002	21250 BOX SPRINGS RD 109	87.50	87.50	9.00	9.00	0.00	0.00	0.00	0.00	0.00	0.00	0.00	0.00	
256212001	21354 TOWNSENDIA AVE	87.50	87.50	9.00	9.00	0.00	0.00	0.00	0.00	0.00	0.00	0.00	0.00	
256212002	21342 TOWNSENDIA AVE	87.50	87.50	9.00	9.00	0.00	0.00	0.00	0.00	0.00	0.00	0.00	0.00	
256212003	21330 TOWNSENDIA AVE	87.50	87.50	9.00	9.00	0.00	0.00	0.00	0.00	0.00	0.00	0.00	0.00	
256212004	21318 TOWNSENDIA AVE	87.50	87.50	9.00	9.00	0.00	0.00	0.00	0.00	0.00	0.00	0.00	0.00	
256212005	21306 TOWNSENDIA AVE	87.50	87.50	9.00	9.00	0.00	0.00	0.00	0.00	0.00	0.00	0.00	0.00	
256212006	21294 TOWNSENDIA AVE	87.50	87.50	9.00	9.00	0.00	0.00	0.00	0.00	0.00	0.00	0.00	0.00	
256213001	21359 TOWNSENDIA AVE	87.50	87.50	9.00	9.00	0.00	0.00	0.00	0.00	0.00	0.00	0.00	0.00	
256213002	21349 TOWNSENDIA AVE	87.50	87.50	9.00	9.00	0.00	0.00	0.00	0.00	0.00	0.00	0.00	0.00	
256213003	21339 TOWNSENDIA AVE	87.50	87.50	9.00	9.00	0.00	0.00	0.00	0.00	0.00	0.00	0.00	0.00	
256213004	21329 TOWNSENDIA AVE	87.50	87.50	9.00	9.00	0.00	0.00	0.00	0.00	0.00	0.00	0.00	0.00	
256213005	11920 LEWISIA AVE	87.50	87.50	9.00	9.00	0.00	0.00	0.00	0.00	0.00	0.00	0.00	0.00	
256213006	11932 LEWISIA AVE	87.50	87.50	9.00	9.00	0.00	0.00	0.00	0.00	0.00	0.00	0.00	0.00	
256213007	11944 LEWISIA AVE	87.50	87.50	9.00	9.00	0.00	0.00	0.00	0.00	0.00	0.00	0.00	0.00	
256213008	11956 LEWISIA AVE	87.50	87.50	9.00	9.00	0.00	0.00	0.00	0.00	0.00	0.00	0.00	0.00	
256213009	11968 LEWISIA AVE	87.50	87.50	9.00	9.00	0.00	0.00	0.00	0.00	0.00	0.00	0.00	0.00	
256213010	11980 LEWISIA AVE	87.50	87.50	9.00	9.00	0.00	0.00	0.00	0.00	0.00	0.00	0.00	0.00	

MORENO VALLEY COMMUNITY SERVICES DISTRICT
FISCAL YEAR 2015/16 MAXIMUM AND APPLIED PARCEL TAXES/CHARGES

ASSESSOR'S PARCEL NUMBER	SITUS ADDRESS	ZONE A		ZONE C		ZONE D		ZONE E		ZONE M		ZONE S		TRACT NUMBER
		MAXIMUM	APPLIED	MAXIMUM	APPLIED	MAXIMUM	APPLIED	MAXIMUM	APPLIED	MAXIMUM	APPLIED	MAXIMUM	APPLIED	
256213011	21350 DOUGLASIS CT	87.50	87.50	9.00	9.00	0.00	0.00	0.00	0.00	0.00	0.00	0.00	0.00	
256213012	21360 DOUGLASIS CT	87.50	87.50	9.00	9.00	0.00	0.00	0.00	0.00	0.00	0.00	0.00	0.00	
256213013	21370 DOUGLASIS CT	87.50	87.50	9.00	9.00	0.00	0.00	0.00	0.00	0.00	0.00	0.00	0.00	
256213014	21380 DOUGLASIS CT	87.50	87.50	9.00	9.00	0.00	0.00	0.00	0.00	0.00	0.00	0.00	0.00	
256213015	21390 DOUGLASIS CT	87.50	87.50	9.00	9.00	0.00	0.00	0.00	0.00	0.00	0.00	0.00	0.00	
256213016	21400 DOUGLASIS CT	87.50	87.50	9.00	9.00	0.00	0.00	0.00	0.00	0.00	0.00	0.00	0.00	
256213017	21410 DOUGLASIS CT	87.50	87.50	9.00	9.00	0.00	0.00	0.00	0.00	0.00	0.00	0.00	0.00	
256214001	21418 DOUGLASIS CT	87.50	87.50	9.00	9.00	0.00	0.00	0.00	0.00	0.00	0.00	0.00	0.00	
256214002	21428 DOUGLASIS CT	87.50	87.50	9.00	9.00	0.00	0.00	0.00	0.00	0.00	0.00	0.00	0.00	
256214003	21438 DOUGLASIS CT	87.50	87.50	9.00	9.00	0.00	0.00	0.00	0.00	0.00	0.00	0.00	0.00	
256215001	21449 DOUGLASIS CT	87.50	87.50	9.00	9.00	0.00	0.00	0.00	0.00	0.00	0.00	0.00	0.00	
256215002	21439 DOUGLASIS CT	87.50	87.50	9.00	9.00	0.00	0.00	0.00	0.00	0.00	0.00	0.00	0.00	
256215003	21429 DOUGLASIS CT	87.50	87.50	9.00	9.00	0.00	0.00	0.00	0.00	0.00	0.00	0.00	0.00	
256215004	21419 DOUGLASIS CT	87.50	87.50	9.00	9.00	0.00	0.00	0.00	0.00	0.00	0.00	0.00	0.00	
256215005	21444 SALIX AVE	87.50	87.50	9.00	9.00	0.00	0.00	0.00	0.00	0.00	0.00	0.00	0.00	
256215006	11919 RUDBECKIA CIR	87.50	87.50	9.00	9.00	0.00	0.00	0.00	0.00	0.00	0.00	0.00	0.00	
256215007	11907 RUDBECKIA CIR	87.50	87.50	9.00	9.00	0.00	0.00	0.00	0.00	0.00	0.00	0.00	0.00	
256215008	11895 RUDBECKIA CIR	87.50	87.50	9.00	9.00	0.00	0.00	0.00	0.00	0.00	0.00	0.00	0.00	
256215009	11883 RUDBECKIA CIR	87.50	87.50	9.00	9.00	0.00	0.00	0.00	0.00	0.00	0.00	0.00	0.00	
256215010	11882 RUDBECKIA CIR	87.50	87.50	9.00	9.00	0.00	0.00	0.00	0.00	0.00	0.00	0.00	0.00	
256215011	11894 RUDBECKIA CIR	87.50	87.50	9.00	9.00	0.00	0.00	0.00	0.00	0.00	0.00	0.00	0.00	
256215012	11906 RUDBECKIA CIR	87.50	87.50	9.00	9.00	0.00	0.00	0.00	0.00	0.00	0.00	0.00	0.00	
256215013	11918 RUDBECKIA CIR	87.50	87.50	9.00	9.00	0.00	0.00	0.00	0.00	0.00	0.00	0.00	0.00	
256215014	11930 RUDBECKIA CIR	87.50	87.50	9.00	9.00	0.00	0.00	0.00	0.00	0.00	0.00	0.00	0.00	
256215015	11942 RUDBECKIA CIR	87.50	87.50	9.00	9.00	0.00	0.00	0.00	0.00	0.00	0.00	0.00	0.00	
256215016	11954 RUDBECKIA CIR	87.50	87.50	9.00	9.00	0.00	0.00	0.00	0.00	0.00	0.00	0.00	0.00	
256215017	11966 RUDBECKIA CIR	87.50	87.50	9.00	9.00	0.00	0.00	0.00	0.00	0.00	0.00	0.00	0.00	
256215018	11978 RUDBECKIA CIR	87.50	87.50	9.00	9.00	0.00	0.00	0.00	0.00	0.00	0.00	0.00	0.00	
256215019	11990 RUDBECKIA CIR	87.50	87.50	9.00	9.00	0.00	0.00	0.00	0.00	0.00	0.00	0.00	0.00	
256215020	21499 BLOSSOM HILL LN	87.50	87.50	9.00	9.00	0.00	0.00	0.00	0.00	0.00	0.00	0.00	0.00	
256215021	21487 BLOSSOM HILL LN	87.50	87.50	9.00	9.00	0.00	0.00	0.00	0.00	0.00	0.00	0.00	0.00	
256215022	21475 BLOSSOM HILL LN	87.50	87.50	9.00	9.00	0.00	0.00	0.00	0.00	0.00	0.00	0.00	0.00	
256215023	21463 BLOSSOM HILL LN	87.50	87.50	9.00	9.00	0.00	0.00	0.00	0.00	0.00	0.00	0.00	0.00	
256215024	21451 BLOSSOM HILL LN	87.50	87.50	9.00	9.00	0.00	0.00	0.00	0.00	0.00	0.00	0.00	0.00	
256215025	21439 BLOSSOM HILL LN	87.50	87.50	9.00	9.00	0.00	0.00	0.00	0.00	0.00	0.00	0.00	0.00	
256215026	21427 BLOSSOM HILL LN	87.50	87.50	9.00	9.00	0.00	0.00	0.00	0.00	0.00	0.00	0.00	0.00	
256215027	21415 BLOSSOM HILL LN	87.50	87.50	9.00	9.00	0.00	0.00	0.00	0.00	0.00	0.00	0.00	0.00	

MORENO VALLEY COMMUNITY SERVICES DISTRICT
FISCAL YEAR 2015/16 MAXIMUM AND APPLIED PARCEL TAXES/CHARGES

ASSESSOR'S PARCEL NUMBER	SITUS ADDRESS	ZONE A		ZONE C		ZONE D		ZONE E		ZONE M		ZONE S		TRACT NUMBER
		MAXIMUM	APPLIED	MAXIMUM	APPLIED	MAXIMUM	APPLIED	MAXIMUM	APPLIED	MAXIMUM	APPLIED	MAXIMUM	APPLIED	
256215028	21403 BLOSSOM HILL LN	87.50	87.50	9.00	9.00	0.00	0.00	0.00	0.00	0.00	0.00	0.00	0.00	
256215029	21391 BLOSSOM HILL LN	87.50	87.50	9.00	9.00	0.00	0.00	0.00	0.00	0.00	0.00	0.00	0.00	
256215030	21379 BLOSSOM HILL LN	87.50	87.50	9.00	9.00	0.00	0.00	0.00	0.00	0.00	0.00	0.00	0.00	
256215031	21367 BLOSSOM HILL LN	87.50	87.50	9.00	9.00	0.00	0.00	0.00	0.00	0.00	0.00	0.00	0.00	
256216001	21409 DOUGLASIS CT	87.50	87.50	9.00	9.00	0.00	0.00	0.00	0.00	0.00	0.00	0.00	0.00	
256216002	21399 DOUGLASIS CT	87.50	87.50	9.00	9.00	0.00	0.00	0.00	0.00	0.00	0.00	0.00	0.00	
256216003	21389 DOUGLASIS CT	87.50	87.50	9.00	9.00	0.00	0.00	0.00	0.00	0.00	0.00	0.00	0.00	
256216004	21379 DOUGLASIS CT	87.50	87.50	9.00	9.00	0.00	0.00	0.00	0.00	0.00	0.00	0.00	0.00	
256216005	21369 DOUGLASIS CT	87.50	87.50	9.00	9.00	0.00	0.00	0.00	0.00	0.00	0.00	0.00	0.00	
256216006	21368 BLOSSOM HILL LN	87.50	87.50	9.00	9.00	0.00	0.00	0.00	0.00	0.00	0.00	0.00	0.00	
256216007	21380 BLOSSOM HILL LN	87.50	87.50	9.00	9.00	0.00	0.00	0.00	0.00	0.00	0.00	0.00	0.00	
256216008	21392 BLOSSOM HILL LN	87.50	87.50	9.00	9.00	0.00	0.00	0.00	0.00	0.00	0.00	0.00	0.00	
256216009	21404 BLOSSOM HILL LN	87.50	87.50	9.00	9.00	0.00	0.00	0.00	0.00	0.00	0.00	0.00	0.00	
256216010	21416 BLOSSOM HILL LN	87.50	87.50	9.00	9.00	0.00	0.00	0.00	0.00	0.00	0.00	0.00	0.00	
256216011	21426 BLOSSOM HILL LN	87.50	87.50	9.00	9.00	0.00	0.00	0.00	0.00	0.00	0.00	0.00	0.00	
256216012	21438 BLOSSOM HILL LN	87.50	87.50	9.00	9.00	0.00	0.00	0.00	0.00	0.00	0.00	0.00	0.00	
256216013	21450 BLOSSOM HILL LN	87.50	87.50	9.00	9.00	0.00	0.00	0.00	0.00	0.00	0.00	0.00	0.00	
256216014	21462 BLOSSOM HILL LN	87.50	87.50	9.00	9.00	0.00	0.00	0.00	0.00	0.00	0.00	0.00	0.00	
256216015	21474 BLOSSOM HILL LN	87.50	87.50	9.00	9.00	0.00	0.00	0.00	0.00	0.00	0.00	0.00	0.00	
256216016	21486 BLOSSOM HILL LN	87.50	87.50	9.00	9.00	0.00	0.00	0.00	0.00	0.00	0.00	0.00	0.00	
256216017	21485 SALIX AVE	87.50	87.50	9.00	9.00	0.00	0.00	0.00	0.00	0.00	0.00	0.00	0.00	
256216018	21473 SALIX AVE	87.50	87.50	9.00	9.00	0.00	0.00	0.00	0.00	0.00	0.00	0.00	0.00	
256216019	21461 SALIX AVE	87.50	87.50	9.00	9.00	0.00	0.00	0.00	0.00	0.00	0.00	0.00	0.00	
256216020	21449 SALIX AVE	87.50	87.50	9.00	9.00	0.00	0.00	0.00	0.00	0.00	0.00	0.00	0.00	
256216021	21437 SALIX AVE	87.50	87.50	9.00	9.00	0.00	0.00	0.00	0.00	0.00	0.00	0.00	0.00	
256216022	21425 SALIX AVE	87.50	87.50	9.00	9.00	0.00	0.00	0.00	0.00	0.00	0.00	0.00	0.00	
256221001	11742 BLACK HAWK LN	87.50	87.50	9.00	9.00	57.00	57.00	0.00	0.00	0.00	0.00	0.00	0.00	17176
256221002	11712 BLACK HAWK LN	87.50	87.50	9.00	9.00	57.00	57.00	0.00	0.00	0.00	0.00	0.00	0.00	17176
256221003	11690 BLACK HAWK LN	87.50	87.50	9.00	9.00	57.00	57.00	0.00	0.00	0.00	0.00	0.00	0.00	17176
256221004	11676 BLACK HAWK LN	87.50	87.50	9.00	9.00	57.00	57.00	0.00	0.00	0.00	0.00	0.00	0.00	17176
256221005	11662 BLACK HAWK LN	87.50	87.50	9.00	9.00	57.00	57.00	0.00	0.00	0.00	0.00	0.00	0.00	17176
256221006	11648 BLACK HAWK LN	87.50	87.50	9.00	9.00	57.00	57.00	0.00	0.00	0.00	0.00	0.00	0.00	17176
256221007	11634 BLACK HAWK LN	87.50	87.50	9.00	9.00	57.00	57.00	0.00	0.00	0.00	0.00	0.00	0.00	17176
256221008	11633 BLACK HAWK LN	87.50	87.50	9.00	9.00	57.00	57.00	0.00	0.00	0.00	0.00	0.00	0.00	17176
256221009	11647 BLACK HAWK LN	87.50	87.50	9.00	9.00	57.00	57.00	0.00	0.00	0.00	0.00	0.00	0.00	17176
256221010	11661 BLACK HAWK LN	87.50	87.50	9.00	9.00	57.00	57.00	0.00	0.00	0.00	0.00	0.00	0.00	17176
256221011	11675 BLACK HAWK LN	87.50	87.50	9.00	9.00	57.00	57.00	0.00	0.00	0.00	0.00	0.00	0.00	17176

MORENO VALLEY COMMUNITY SERVICES DISTRICT
FISCAL YEAR 2015/16 MAXIMUM AND APPLIED PARCEL TAXES/CHARGES

ASSESSOR'S PARCEL NUMBER	SITUS ADDRESS	ZONE A		ZONE C		ZONE D		ZONE E		ZONE M		ZONE S		TRACT NUMBER
		MAXIMUM	APPLIED	MAXIMUM	APPLIED	MAXIMUM	APPLIED	MAXIMUM	APPLIED	MAXIMUM	APPLIED	MAXIMUM	APPLIED	
256221012	11689 BLACK HAWK LN	87.50	87.50	9.00	9.00	57.00	57.00	0.00	0.00	0.00	0.00	0.00	0.00	17176
256221013	11703 BLACK HAWK LN	87.50	87.50	9.00	9.00	57.00	57.00	0.00	0.00	0.00	0.00	0.00	0.00	17176
256221014	11715 BLACK HAWK LN	87.50	87.50	9.00	9.00	57.00	57.00	0.00	0.00	0.00	0.00	0.00	0.00	17176
256221015	11729 BLACK HAWK LN	87.50	87.50	9.00	9.00	57.00	57.00	0.00	0.00	0.00	0.00	0.00	0.00	17176
256221016	11741 BLACK HAWK LN	87.50	87.50	9.00	9.00	57.00	57.00	0.00	0.00	0.00	0.00	0.00	0.00	17176
256221017	21822 WINDING RD	87.50	87.50	9.00	9.00	57.00	57.00	0.00	0.00	0.00	0.00	0.00	0.00	17176
256221018	21808 WINDING RD	87.50	87.50	9.00	9.00	57.00	57.00	0.00	0.00	0.00	0.00	0.00	0.00	17176
256221019	11730 BALD EAGLE LN	87.50	87.50	9.00	9.00	57.00	57.00	0.00	0.00	0.00	0.00	0.00	0.00	17176
256221020	11716 BALD EAGLE LN	87.50	87.50	9.00	9.00	57.00	57.00	0.00	0.00	0.00	0.00	0.00	0.00	17176
256221021	11696 BALD EAGLE LN	87.50	87.50	9.00	9.00	57.00	57.00	0.00	0.00	0.00	0.00	0.00	0.00	17176
256221022	11660 BALD EAGLE LN	87.50	87.50	9.00	9.00	57.00	57.00	0.00	0.00	0.00	0.00	0.00	0.00	17176
256221023	11640 BALD EAGLE LN	87.50	87.50	9.00	9.00	57.00	57.00	0.00	0.00	0.00	0.00	0.00	0.00	17176
256221024	11610 BALD EAGLE LN	87.50	87.50	9.00	9.00	57.00	57.00	0.00	0.00	0.00	0.00	0.00	0.00	17176
256221025	11611 BALD EAGLE LN	87.50	87.50	9.00	9.00	57.00	57.00	0.00	0.00	0.00	0.00	0.00	0.00	17176
256221026	11631 BALD EAGLE LN	87.50	87.50	9.00	9.00	57.00	57.00	0.00	0.00	0.00	0.00	0.00	0.00	17176
256221027	11651 BALD EAGLE LN	87.50	87.50	9.00	9.00	57.00	57.00	0.00	0.00	0.00	0.00	0.00	0.00	17176
256221028	11671 BALD EAGLE LN	87.50	87.50	9.00	9.00	57.00	57.00	0.00	0.00	0.00	0.00	0.00	0.00	17176
256221029	11691 BALD EAGLE LN	87.50	87.50	9.00	9.00	57.00	57.00	0.00	0.00	0.00	0.00	0.00	0.00	17176
256221030	11701 BALD EAGLE LN	87.50	87.50	9.00	9.00	57.00	57.00	0.00	0.00	0.00	0.00	0.00	0.00	17176
256221031	11715 BALD EAGLE LN	87.50	87.50	9.00	9.00	57.00	57.00	0.00	0.00	0.00	0.00	0.00	0.00	17176
256221032	11729 BALD EAGLE LN	87.50	87.50	9.00	9.00	57.00	57.00	0.00	0.00	0.00	0.00	0.00	0.00	17176
256221033	11743 BALD EAGLE LN	87.50	87.50	9.00	9.00	57.00	57.00	0.00	0.00	0.00	0.00	0.00	0.00	17176
256221034	21768 WINDING RD	87.50	87.50	9.00	9.00	57.00	57.00	0.00	0.00	0.00	0.00	0.00	0.00	17176
256221035	21756 WINDING RD	87.50	87.50	9.00	9.00	57.00	57.00	0.00	0.00	0.00	0.00	0.00	0.00	17176
256222002	21795 WINDING RD	87.50	87.50	9.00	9.00	57.00	57.00	0.00	0.00	0.00	0.00	0.00	0.00	17176
256222003	21809 WINDING RD	87.50	87.50	9.00	9.00	57.00	57.00	0.00	0.00	0.00	0.00	0.00	0.00	17176
256222004	21831 WINDING RD	87.50	87.50	9.00	9.00	57.00	57.00	0.00	0.00	0.00	0.00	0.00	0.00	17176
256222005	21861 WINDING RD	87.50	87.50	9.00	9.00	57.00	57.00	0.00	0.00	0.00	0.00	0.00	0.00	17176
256222006	21881 WINDING RD	87.50	87.50	9.00	9.00	57.00	57.00	0.00	0.00	0.00	0.00	0.00	0.00	17176
256222007		87.50	87.50	9.00	9.00	0.00	0.00	0.00	0.00	0.00	0.00	0.00	0.00	
256222009		87.50	87.50	9.00	9.00	0.00	0.00	0.00	0.00	0.00	0.00	0.00	0.00	
256222010		87.50	87.50	9.00	9.00	0.00	0.00	0.00	0.00	0.00	0.00	0.00	0.00	
256222011		87.50	87.50	9.00	9.00	0.00	0.00	0.00	0.00	0.00	0.00	0.00	0.00	
256222012		87.50	87.50	9.00	9.00	0.00	0.00	0.00	0.00	0.00	0.00	0.00	0.00	
256222014	21761 WINDING RD	87.50	87.50	9.00	9.00	57.00	57.00	0.00	0.00	0.00	0.00	0.00	0.00	17176
256222015	21781 WINDING RD	87.50	87.50	9.00	9.00	57.00	57.00	0.00	0.00	0.00	0.00	0.00	0.00	17176
256231001	21880 WINDING RD	87.50	87.50	9.00	9.00	57.00	57.00	0.00	0.00	0.00	0.00	0.00	0.00	17176

MORENO VALLEY COMMUNITY SERVICES DISTRICT
FISCAL YEAR 2015/16 MAXIMUM AND APPLIED PARCEL TAXES/CHARGES

ASSESSOR'S PARCEL NUMBER	SITUS ADDRESS	ZONE A		ZONE C		ZONE D		ZONE E		ZONE M		ZONE S		TRACT NUMBER
		MAXIMUM	APPLIED	MAXIMUM	APPLIED	MAXIMUM	APPLIED	MAXIMUM	APPLIED	MAXIMUM	APPLIED	MAXIMUM	APPLIED	
256231002	21777 OSPREY LN	87.50	87.50	9.00	9.00	57.00	57.00	0.00	0.00	0.00	0.00	0.00	0.00	17176
256231003	21791 OSPREY LN	87.50	87.50	9.00	9.00	57.00	57.00	0.00	0.00	0.00	0.00	0.00	0.00	17176
256231004	21805 OSPREY LN	87.50	87.50	9.00	9.00	57.00	57.00	0.00	0.00	0.00	0.00	0.00	0.00	17176
256231005	21821 OSPREY LN	87.50	87.50	9.00	9.00	57.00	57.00	0.00	0.00	0.00	0.00	0.00	0.00	17176
256231006	21835 OSPREY LN	87.50	87.50	9.00	9.00	57.00	57.00	0.00	0.00	0.00	0.00	0.00	0.00	17176
256231007	21848 OSPREY LN	87.50	87.50	9.00	9.00	57.00	57.00	0.00	0.00	0.00	0.00	0.00	0.00	17176
256231008	21836 OSPREY LN	87.50	87.50	9.00	9.00	57.00	57.00	0.00	0.00	0.00	0.00	0.00	0.00	17176
256231009	21822 OSPREY LN	87.50	87.50	9.00	9.00	57.00	57.00	0.00	0.00	0.00	0.00	0.00	0.00	17176
256231010	21806 OSPREY LN	87.50	87.50	9.00	9.00	57.00	57.00	0.00	0.00	0.00	0.00	0.00	0.00	17176
256231011	21792 OSPREY LN	87.50	87.50	9.00	9.00	57.00	57.00	0.00	0.00	0.00	0.00	0.00	0.00	17176
256231012	21778 OSPREY LN	87.50	87.50	9.00	9.00	57.00	57.00	0.00	0.00	0.00	0.00	0.00	0.00	17176
256231013	21760 OSPREY LN	87.50	87.50	9.00	9.00	57.00	57.00	0.00	0.00	0.00	0.00	0.00	0.00	17176
256231014	21840 WINDING RD	87.50	87.50	9.00	9.00	57.00	57.00	0.00	0.00	0.00	0.00	0.00	0.00	17176
256231015	21717 GOLDEN OAKS DR	87.50	87.50	9.00	9.00	57.00	57.00	0.00	0.00	0.00	0.00	0.00	0.00	17176
256231016	21729 GOLDEN OAKS DR	87.50	87.50	9.00	9.00	57.00	57.00	0.00	0.00	0.00	0.00	0.00	0.00	17176
256231017	21739 GOLDEN OAKS DR	87.50	87.50	9.00	9.00	57.00	57.00	0.00	0.00	0.00	0.00	0.00	0.00	17176
256231018	21749 GOLDEN OAKS DR	87.50	87.50	9.00	9.00	57.00	57.00	0.00	0.00	0.00	0.00	0.00	0.00	17176
256231019	21761 GOLDEN OAKS DR	87.50	87.50	9.00	9.00	57.00	57.00	0.00	0.00	0.00	0.00	0.00	0.00	17176
256231020	21781 GOLDEN OAKS DR	87.50	87.50	9.00	9.00	57.00	57.00	0.00	0.00	0.00	0.00	0.00	0.00	17176
256231021	21811 GOLDEN OAKS DR	87.50	87.50	9.00	9.00	57.00	57.00	0.00	0.00	0.00	0.00	0.00	0.00	17176
256231022	21921 GOLDEN OAKS DR	87.50	87.50	9.00	9.00	57.00	57.00	0.00	0.00	0.00	0.00	0.00	0.00	17176
256231023	21941 GOLDEN OAKS DR	87.50	87.50	9.00	9.00	57.00	57.00	0.00	0.00	0.00	0.00	0.00	0.00	17176
256231024	21961 GOLDEN OAKS DR	87.50	87.50	9.00	9.00	57.00	57.00	0.00	0.00	0.00	0.00	0.00	0.00	17176
256232001	21960 GOLDEN OAKS DR	87.50	87.50	9.00	9.00	57.00	57.00	0.00	0.00	0.00	0.00	0.00	0.00	17176
256232002	21940 GOLDEN OAKS DR	87.50	87.50	9.00	9.00	57.00	57.00	0.00	0.00	0.00	0.00	0.00	0.00	17176
256232003	21920 GOLDEN OAKS DR	87.50	87.50	9.00	9.00	57.00	57.00	0.00	0.00	0.00	0.00	0.00	0.00	17176
256232004	21800 GOLDEN OAKS DR	87.50	87.50	9.00	9.00	57.00	57.00	0.00	0.00	0.00	0.00	0.00	0.00	17176
256232005	21780 GOLDEN OAKS DR	87.50	87.50	9.00	9.00	57.00	57.00	0.00	0.00	0.00	0.00	0.00	0.00	17176
256241001	21757 GLEN VIEW DR	87.50	87.50	9.00	9.00	57.00	57.00	0.00	0.00	0.00	0.00	0.00	0.00	17176
256241002	21771 GLEN VIEW DR	87.50	87.50	9.00	9.00	57.00	57.00	0.00	0.00	0.00	0.00	0.00	0.00	17176
256241003	21785 GLEN VIEW DR	87.50	87.50	9.00	9.00	57.00	57.00	0.00	0.00	0.00	0.00	0.00	0.00	17176
256241004	21799 GLEN VIEW DR	87.50	87.50	9.00	9.00	57.00	57.00	0.00	0.00	0.00	0.00	0.00	0.00	17176
256242005	21821 GLEN VIEW DR	87.50	87.50	9.00	9.00	57.00	57.00	0.00	0.00	0.00	0.00	0.00	0.00	17176
256242006	21835 GLEN VIEW DR	87.50	87.50	9.00	9.00	57.00	57.00	0.00	0.00	0.00	0.00	0.00	0.00	17176
256242007	21849 GLEN VIEW DR	87.50	87.50	9.00	9.00	57.00	57.00	0.00	0.00	0.00	0.00	0.00	0.00	17176
256242008	21863 GLEN VIEW DR	87.50	87.50	9.00	9.00	57.00	57.00	0.00	0.00	0.00	0.00	0.00	0.00	17176
256242009	21877 GLEN VIEW DR	87.50	87.50	9.00	9.00	57.00	57.00	0.00	0.00	0.00	0.00	0.00	0.00	17176

MORENO VALLEY COMMUNITY SERVICES DISTRICT
FISCAL YEAR 2015/16 MAXIMUM AND APPLIED PARCEL TAXES/CHARGES

ASSESSOR'S PARCEL NUMBER	SITUS ADDRESS	ZONE A		ZONE C		ZONE D		ZONE E		ZONE M		ZONE S		TRACT NUMBER
		MAXIMUM	APPLIED	MAXIMUM	APPLIED	MAXIMUM	APPLIED	MAXIMUM	APPLIED	MAXIMUM	APPLIED	MAXIMUM	APPLIED	
256242010	21891 GLEN VIEW DR	87.50	87.50	9.00	9.00	57.00	57.00	0.00	0.00	0.00	0.00	0.00	0.00	17176
256242011	21905 GLEN VIEW DR	87.50	87.50	9.00	9.00	57.00	57.00	0.00	0.00	0.00	0.00	0.00	0.00	17176
256242012	21919 GLEN VIEW DR	87.50	87.50	9.00	9.00	57.00	57.00	0.00	0.00	0.00	0.00	0.00	0.00	17176
256242013	21933 GLEN VIEW DR	87.50	87.50	9.00	9.00	57.00	57.00	0.00	0.00	0.00	0.00	0.00	0.00	17176
256242014	21947 GLEN VIEW DR	87.50	87.50	9.00	9.00	57.00	57.00	0.00	0.00	0.00	0.00	0.00	0.00	17176
256242015	21961 GLEN VIEW DR	87.50	87.50	9.00	9.00	57.00	57.00	0.00	0.00	0.00	0.00	0.00	0.00	17176
256242016	11991 DAY ST	87.50	87.50	9.00	9.00	57.00	57.00	0.00	0.00	0.00	0.00	0.00	0.00	17176
256242017	11981 DAY ST	87.50	87.50	9.00	9.00	57.00	57.00	0.00	0.00	0.00	0.00	0.00	0.00	17176
256242018	11971 DAY ST	87.50	87.50	9.00	9.00	57.00	57.00	0.00	0.00	0.00	0.00	0.00	0.00	17176
256242019	11961 DAY ST	87.50	87.50	9.00	9.00	57.00	57.00	0.00	0.00	0.00	0.00	0.00	0.00	17176
256242020	21962 GLEN VIEW DR	87.50	87.50	9.00	9.00	57.00	57.00	0.00	0.00	0.00	0.00	0.00	0.00	17176
256242021	21948 GLEN VIEW DR	87.50	87.50	9.00	9.00	57.00	57.00	0.00	0.00	0.00	0.00	0.00	0.00	17176
256242022	21936 GLEN VIEW DR	87.50	87.50	9.00	9.00	57.00	57.00	0.00	0.00	0.00	0.00	0.00	0.00	17176
256242023	21922 GLEN VIEW DR	87.50	87.50	9.00	9.00	57.00	57.00	0.00	0.00	0.00	0.00	0.00	0.00	17176
256242024	21908 GLEN VIEW DR	87.50	87.50	9.00	9.00	57.00	57.00	0.00	0.00	0.00	0.00	0.00	0.00	17176
256242025	21892 GLEN VIEW DR	87.50	87.50	9.00	9.00	57.00	57.00	0.00	0.00	0.00	0.00	0.00	0.00	17176
256242026	21876 GLEN VIEW DR	87.50	87.50	9.00	9.00	57.00	57.00	0.00	0.00	0.00	0.00	0.00	0.00	17176
256242027	21862 GLEN VIEW DR	87.50	87.50	9.00	9.00	57.00	57.00	0.00	0.00	0.00	0.00	0.00	0.00	17176
256242028	21846 GLEN VIEW DR	87.50	87.50	9.00	9.00	57.00	57.00	0.00	0.00	0.00	0.00	0.00	0.00	17176
256242029	21832 GLEN VIEW DR	87.50	87.50	9.00	9.00	57.00	57.00	0.00	0.00	0.00	0.00	0.00	0.00	17176
256242030	21818 GLEN VIEW DR	87.50	87.50	9.00	9.00	57.00	57.00	0.00	0.00	0.00	0.00	0.00	0.00	17176
256242031	21806 GLEN VIEW DR	87.50	87.50	9.00	9.00	57.00	57.00	0.00	0.00	0.00	0.00	0.00	0.00	17176
256242032	21788 GLEN VIEW DR	87.50	87.50	9.00	9.00	57.00	57.00	0.00	0.00	0.00	0.00	0.00	0.00	17176
256242033	21784 GLEN VIEW DR	87.50	87.50	9.00	9.00	57.00	57.00	0.00	0.00	0.00	0.00	0.00	0.00	17176
256242034	21768 GLEN VIEW DR	87.50	87.50	9.00	9.00	57.00	57.00	0.00	0.00	0.00	0.00	0.00	0.00	17176
256242035	21960 WINDING RD	87.50	87.50	9.00	9.00	57.00	57.00	0.00	0.00	0.00	0.00	0.00	0.00	17176
256242036	21944 WINDING RD	87.50	87.50	9.00	9.00	57.00	57.00	0.00	0.00	0.00	0.00	0.00	0.00	17176
256242037	21791 SPRINGCREST RD	87.50	87.50	9.00	9.00	57.00	57.00	0.00	0.00	0.00	0.00	0.00	0.00	17176
256242038	21805 SPRINGCREST RD	87.50	87.50	9.00	9.00	57.00	57.00	0.00	0.00	0.00	0.00	0.00	0.00	17176
256242039	21819 SPRINGCREST RD	87.50	87.50	9.00	9.00	57.00	57.00	0.00	0.00	0.00	0.00	0.00	0.00	17176
256242040	21833 SPRINGCREST RD	87.50	87.50	9.00	9.00	57.00	57.00	0.00	0.00	0.00	0.00	0.00	0.00	17176
256242041	21847 SPRINGCREST RD	87.50	87.50	9.00	9.00	57.00	57.00	0.00	0.00	0.00	0.00	0.00	0.00	17176
256242042	21861 SPRINGCREST RD	87.50	87.50	9.00	9.00	57.00	57.00	0.00	0.00	0.00	0.00	0.00	0.00	17176
256242043	21875 SPRINGCREST RD	87.50	87.50	9.00	9.00	57.00	57.00	0.00	0.00	0.00	0.00	0.00	0.00	17176
256242044	21889 SPRINGCREST RD	87.50	87.50	9.00	9.00	57.00	57.00	0.00	0.00	0.00	0.00	0.00	0.00	17176
256242045	21903 SPRINGCREST RD	87.50	87.50	9.00	9.00	57.00	57.00	0.00	0.00	0.00	0.00	0.00	0.00	17176
256242046	21917 SPRINGCREST RD	87.50	87.50	9.00	9.00	57.00	57.00	0.00	0.00	0.00	0.00	0.00	0.00	17176

MORENO VALLEY COMMUNITY SERVICES DISTRICT
FISCAL YEAR 2015/16 MAXIMUM AND APPLIED PARCEL TAXES/CHARGES

ASSESSOR'S PARCEL NUMBER	SITUS ADDRESS	ZONE A		ZONE C		ZONE D		ZONE E		ZONE M		ZONE S		TRACT NUMBER
		MAXIMUM	APPLIED	MAXIMUM	APPLIED	MAXIMUM	APPLIED	MAXIMUM	APPLIED	MAXIMUM	APPLIED	MAXIMUM	APPLIED	
256242047	21931 SPRINGCREST RD	87.50	87.50	9.00	9.00	57.00	57.00	0.00	0.00	0.00	0.00	0.00	0.00	17176
256242048	21945 SPRINGCREST RD	87.50	87.50	9.00	9.00	57.00	57.00	0.00	0.00	0.00	0.00	0.00	0.00	17176
256242049	21959 SPRINGCREST RD	87.50	87.50	9.00	9.00	57.00	57.00	0.00	0.00	0.00	0.00	0.00	0.00	17176
256242050	21973 SPRINGCREST RD	87.50	87.50	9.00	9.00	57.00	57.00	0.00	0.00	0.00	0.00	0.00	0.00	17176
256242051	21987 SPRINGCREST RD	87.50	87.50	9.00	9.00	57.00	57.00	0.00	0.00	0.00	0.00	0.00	0.00	17176
256243001	21980 GOLDEN OAKS DR	87.50	87.50	9.00	9.00	57.00	57.00	0.00	0.00	0.00	0.00	0.00	0.00	17176
256243002	21956 SPRINGCREST RD	87.50	87.50	9.00	9.00	57.00	57.00	0.00	0.00	0.00	0.00	0.00	0.00	17176
256243003	21940 SPRINGCREST RD	87.50	87.50	9.00	9.00	57.00	57.00	0.00	0.00	0.00	0.00	0.00	0.00	17176
256243004	21928 SPRINGCREST RD	87.50	87.50	9.00	9.00	57.00	57.00	0.00	0.00	0.00	0.00	0.00	0.00	17176
256243005	21914 SPRINGCREST RD	87.50	87.50	9.00	9.00	57.00	57.00	0.00	0.00	0.00	0.00	0.00	0.00	17176
256243006	21900 SPRINGCREST RD	87.50	87.50	9.00	9.00	57.00	57.00	0.00	0.00	0.00	0.00	0.00	0.00	17176
256243007	21886 SPRINGCREST RD	87.50	87.50	9.00	9.00	57.00	57.00	0.00	0.00	0.00	0.00	0.00	0.00	17176
256243008	21868 SPRINGCREST RD	87.50	87.50	9.00	9.00	57.00	57.00	0.00	0.00	0.00	0.00	0.00	0.00	17176
256243009	21856 SPRINGCREST RD	87.50	87.50	9.00	9.00	57.00	57.00	0.00	0.00	0.00	0.00	0.00	0.00	17176
256243010	21838 SPRINGCREST RD	87.50	87.50	9.00	9.00	57.00	57.00	0.00	0.00	0.00	0.00	0.00	0.00	17176
256243011	21900 WINDING RD	87.50	87.50	9.00	9.00	57.00	57.00	0.00	0.00	0.00	0.00	0.00	0.00	17176
256243012	21890 WINDING RD	87.50	87.50	9.00	9.00	57.00	57.00	0.00	0.00	0.00	0.00	0.00	0.00	17176
256244001	21901 WINDING RD	87.50	87.50	9.00	9.00	57.00	57.00	0.00	0.00	0.00	0.00	0.00	0.00	17176
256244002	21915 WINDING RD	87.50	87.50	9.00	9.00	57.00	57.00	0.00	0.00	0.00	0.00	0.00	0.00	17176
256244004	21951 WINDING RD	87.50	87.50	9.00	9.00	57.00	57.00	0.00	0.00	0.00	0.00	0.00	0.00	17176
256244006		87.50	87.50	9.00	9.00	0.00	0.00	0.00	0.00	0.00	0.00	0.00	0.00	
256244008		87.50	87.50	9.00	9.00	0.00	0.00	0.00	0.00	0.00	0.00	0.00	0.00	
256244009	21931 WINDING RD	87.50	87.50	9.00	9.00	57.00	57.00	0.00	0.00	0.00	0.00	0.00	0.00	17176
256244010		87.50	87.50	9.00	9.00	0.00	0.00	0.00	0.00	0.00	0.00	0.00	0.00	
256244011		87.50	87.50	9.00	9.00	0.00	0.00	0.00	0.00	0.00	0.00	0.00	0.00	
256251001	21500 WINDING RD	87.50	87.50	9.00	9.00	136.85	136.84	0.00	0.00	0.00	0.00	0.00	0.00	20272
256251002	21520 WINDING RD	87.50	87.50	9.00	9.00	136.85	136.84	0.00	0.00	0.00	0.00	0.00	0.00	20272
256251003	21540 WINDING RD	87.50	87.50	9.00	9.00	136.85	136.84	0.00	0.00	0.00	0.00	0.00	0.00	20272
256251004	21560 WINDING RD	87.50	87.50	9.00	9.00	136.85	136.84	0.00	0.00	0.00	0.00	0.00	0.00	20272
256251005	21578 WINDING RD	87.50	87.50	9.00	9.00	136.85	136.84	0.00	0.00	0.00	0.00	0.00	0.00	20272
256252001	21600 WINDING RD	87.50	87.50	9.00	9.00	136.85	136.84	0.00	0.00	0.00	0.00	0.00	0.00	20272
256252002	21618 WINDING RD	87.50	87.50	9.00	9.00	136.85	136.84	0.00	0.00	0.00	0.00	0.00	0.00	20272
256252003	21630 WINDING RD	87.50	87.50	9.00	9.00	136.85	136.84	0.00	0.00	0.00	0.00	0.00	0.00	20272
256252004	21640 WINDING RD	87.50	87.50	9.00	9.00	136.85	136.84	0.00	0.00	0.00	0.00	0.00	0.00	20272
256252005	21648 WINDING RD	87.50	87.50	9.00	9.00	136.85	136.84	0.00	0.00	0.00	0.00	0.00	0.00	20272
256252006	21656 WINDING RD	87.50	87.50	9.00	9.00	136.85	136.84	0.00	0.00	0.00	0.00	0.00	0.00	20272
256252007	21664 WINDING RD	87.50	87.50	9.00	9.00	136.85	136.84	0.00	0.00	0.00	0.00	0.00	0.00	20272

MORENO VALLEY COMMUNITY SERVICES DISTRICT
FISCAL YEAR 2015/16 MAXIMUM AND APPLIED PARCEL TAXES/CHARGES

ASSESSOR'S PARCEL NUMBER	SITUS ADDRESS	ZONE A		ZONE C		ZONE D		ZONE E		ZONE M		ZONE S		TRACT NUMBER
		MAXIMUM	APPLIED	MAXIMUM	APPLIED	MAXIMUM	APPLIED	MAXIMUM	APPLIED	MAXIMUM	APPLIED	MAXIMUM	APPLIED	
256252008	21672 WINDING RD	87.50	87.50	9.00	9.00	136.85	136.84	0.00	0.00	0.00	0.00	0.00	0.00	20272
256252009	21680 WINDING RD	87.50	87.50	9.00	9.00	136.85	136.84	0.00	0.00	0.00	0.00	0.00	0.00	20272
256252010	21688 WINDING RD	87.50	87.50	9.00	9.00	136.85	136.84	0.00	0.00	0.00	0.00	0.00	0.00	20272
256252011	21696 WINDING RD	87.50	87.50	9.00	9.00	136.85	136.84	0.00	0.00	0.00	0.00	0.00	0.00	20272
256252012	21706 WINDING RD	87.50	87.50	9.00	9.00	136.85	136.84	0.00	0.00	0.00	0.00	0.00	0.00	20272
256252013	11725 PIMLICO WAY	87.50	87.50	9.00	9.00	136.85	136.84	0.00	0.00	0.00	0.00	0.00	0.00	20272
256252014	11739 PIMLICO WAY	87.50	87.50	9.00	9.00	136.85	136.84	0.00	0.00	0.00	0.00	0.00	0.00	20272
256253001	21735 WINDING RD	87.50	87.50	9.00	9.00	136.85	136.84	0.00	0.00	0.00	0.00	0.00	0.00	20272
256253002	21725 WINDING RD	87.50	87.50	9.00	9.00	136.85	136.84	0.00	0.00	0.00	0.00	0.00	0.00	20272
256253003	21701 WINDING RD	87.50	87.50	9.00	9.00	136.85	136.84	0.00	0.00	0.00	0.00	0.00	0.00	20272
256253004	21691 WINDING RD	87.50	87.50	9.00	9.00	136.85	136.84	0.00	0.00	0.00	0.00	0.00	0.00	20272
256253005	21681 WINDING RD	87.50	87.50	9.00	9.00	136.85	136.84	0.00	0.00	0.00	0.00	0.00	0.00	20272
256253006	11760 COLUMBO ST	87.50	87.50	9.00	9.00	136.85	136.84	0.00	0.00	0.00	0.00	0.00	0.00	20272
256253007	11770 COLUMBO ST	87.50	87.50	9.00	9.00	136.85	136.84	0.00	0.00	0.00	0.00	0.00	0.00	20272
256253008	11780 COLUMBO ST	87.50	87.50	9.00	9.00	136.85	136.84	0.00	0.00	0.00	0.00	0.00	0.00	20272
256253009	11790 COLUMBO ST	87.50	87.50	9.00	9.00	136.85	136.84	0.00	0.00	0.00	0.00	0.00	0.00	20272
256253010	11800 COLUMBO ST	87.50	87.50	9.00	9.00	136.85	136.84	0.00	0.00	0.00	0.00	0.00	0.00	20272
256253011	11810 COLUMBO ST	87.50	87.50	9.00	9.00	136.85	136.84	0.00	0.00	0.00	0.00	0.00	0.00	20272
256253012	11820 COLUMBO ST	87.50	87.50	9.00	9.00	136.85	136.84	0.00	0.00	0.00	0.00	0.00	0.00	20272
256253013	11830 COLUMBO ST	87.50	87.50	9.00	9.00	136.85	136.84	0.00	0.00	0.00	0.00	0.00	0.00	20272
256253014	11840 COLUMBO ST	87.50	87.50	9.00	9.00	136.85	136.84	0.00	0.00	0.00	0.00	0.00	0.00	20272
256253015	11850 COLUMBO ST	87.50	87.50	9.00	9.00	136.85	136.84	0.00	0.00	0.00	0.00	0.00	0.00	20272
256253016	11860 COLUMBO ST	87.50	87.50	9.00	9.00	136.85	136.84	0.00	0.00	0.00	0.00	0.00	0.00	20272
256253017	11868 COLUMBO ST	87.50	87.50	9.00	9.00	136.85	136.84	0.00	0.00	0.00	0.00	0.00	0.00	20272
256253018	11859 COLUMBO ST	87.50	87.50	9.00	9.00	136.85	136.84	0.00	0.00	0.00	0.00	0.00	0.00	20272
256253019	11849 COLUMBO ST	87.50	87.50	9.00	9.00	136.85	136.84	0.00	0.00	0.00	0.00	0.00	0.00	20272
256253020	11839 COLUMBO ST	87.50	87.50	9.00	9.00	136.85	136.84	0.00	0.00	0.00	0.00	0.00	0.00	20272
256253021	11829 COLUMBO ST	87.50	87.50	9.00	9.00	136.85	136.84	0.00	0.00	0.00	0.00	0.00	0.00	20272
256253022	21655 ALCORN DR	87.50	87.50	9.00	9.00	136.85	136.84	0.00	0.00	0.00	0.00	0.00	0.00	20272
256253023	21645 ALCORN DR	87.50	87.50	9.00	9.00	136.85	136.84	0.00	0.00	0.00	0.00	0.00	0.00	20272
256253024	21635 ALCORN DR	87.50	87.50	9.00	9.00	136.85	136.84	0.00	0.00	0.00	0.00	0.00	0.00	20272
256253025	21625 ALCORN DR	87.50	87.50	9.00	9.00	136.85	136.84	0.00	0.00	0.00	0.00	0.00	0.00	20272
256253026	21615 ALCORN DR	87.50	87.50	9.00	9.00	136.85	136.84	0.00	0.00	0.00	0.00	0.00	0.00	20272
256253027	21605 ALCORN DR	87.50	87.50	9.00	9.00	136.85	136.84	0.00	0.00	0.00	0.00	0.00	0.00	20272
256253028	21595 ALCORN DR	87.50	87.50	9.00	9.00	136.85	136.84	0.00	0.00	0.00	0.00	0.00	0.00	20272
256253029	21585 ALCORN DR	87.50	87.50	9.00	9.00	136.85	136.84	0.00	0.00	0.00	0.00	0.00	0.00	20272
256253030	21575 ALCORN DR	87.50	87.50	9.00	9.00	136.85	136.84	0.00	0.00	0.00	0.00	0.00	0.00	20272

MORENO VALLEY COMMUNITY SERVICES DISTRICT
FISCAL YEAR 2015/16 MAXIMUM AND APPLIED PARCEL TAXES/CHARGES

ASSESSOR'S PARCEL NUMBER	SITUS ADDRESS	ZONE A		ZONE C		ZONE D		ZONE E		ZONE M		ZONE S		TRACT NUMBER
		MAXIMUM	APPLIED	MAXIMUM	APPLIED	MAXIMUM	APPLIED	MAXIMUM	APPLIED	MAXIMUM	APPLIED	MAXIMUM	APPLIED	
256253031	21565 ALCORN DR	87.50	87.50	9.00	9.00	136.85	136.84	0.00	0.00	0.00	0.00	0.00	0.00	20272
256253032	21555 ALCORN DR	87.50	87.50	9.00	9.00	136.85	136.84	0.00	0.00	0.00	0.00	0.00	0.00	20272
256253033	21545 ALCORN DR	87.50	87.50	9.00	9.00	136.85	136.84	0.00	0.00	0.00	0.00	0.00	0.00	20272
256253034	21535 ALCORN DR	87.50	87.50	9.00	9.00	136.85	136.84	0.00	0.00	0.00	0.00	0.00	0.00	20272
256253035	21525 ALCORN DR	87.50	87.50	9.00	9.00	136.85	136.84	0.00	0.00	0.00	0.00	0.00	0.00	20272
256253036	21515 ALCORN DR	87.50	87.50	9.00	9.00	136.85	136.84	0.00	0.00	0.00	0.00	0.00	0.00	20272
256253037	21505 ALCORN DR	87.50	87.50	9.00	9.00	136.85	136.84	0.00	0.00	0.00	0.00	0.00	0.00	20272
256254001	21567 WINDING RD	87.50	87.50	9.00	9.00	136.85	136.84	0.00	0.00	0.00	0.00	0.00	0.00	20272
256254002	21579 WINDING RD	87.50	87.50	9.00	9.00	136.85	136.84	0.00	0.00	0.00	0.00	0.00	0.00	20272
256254003	21591 WINDING RD	87.50	87.50	9.00	9.00	136.85	136.84	0.00	0.00	0.00	0.00	0.00	0.00	20272
256254004	21603 WINDING RD	87.50	87.50	9.00	9.00	136.85	136.84	0.00	0.00	0.00	0.00	0.00	0.00	20272
256254005	21615 WINDING RD	87.50	87.50	9.00	9.00	136.85	136.84	0.00	0.00	0.00	0.00	0.00	0.00	20272
256254006	21627 WINDING RD	87.50	87.50	9.00	9.00	136.85	136.84	0.00	0.00	0.00	0.00	0.00	0.00	20272
256254007	21639 WINDING RD	87.50	87.50	9.00	9.00	136.85	136.84	0.00	0.00	0.00	0.00	0.00	0.00	20272
256254008	21646 ALCORN DR	87.50	87.50	9.00	9.00	136.85	136.84	0.00	0.00	0.00	0.00	0.00	0.00	20272
256254009	21636 ALCORN DR	87.50	87.50	9.00	9.00	136.85	136.84	0.00	0.00	0.00	0.00	0.00	0.00	20272
256254010	21626 ALCORN DR	87.50	87.50	9.00	9.00	136.85	136.84	0.00	0.00	0.00	0.00	0.00	0.00	20272
256254011	21616 ALCORN DR	87.50	87.50	9.00	9.00	136.85	136.84	0.00	0.00	0.00	0.00	0.00	0.00	20272
256254012	21606 ALCORN DR	87.50	87.50	9.00	9.00	136.85	136.84	0.00	0.00	0.00	0.00	0.00	0.00	20272
256254013	21596 ALCORN DR	87.50	87.50	9.00	9.00	136.85	136.84	0.00	0.00	0.00	0.00	0.00	0.00	20272
256254014	21584 ALCORN DR	87.50	87.50	9.00	9.00	136.85	136.84	0.00	0.00	0.00	0.00	0.00	0.00	20272
256254015	21570 ALCORN DR	87.50	87.50	9.00	9.00	136.85	136.84	0.00	0.00	0.00	0.00	0.00	0.00	20272
256254016	21562 ALCORN DR	87.50	87.50	9.00	9.00	136.85	136.84	0.00	0.00	0.00	0.00	0.00	0.00	20272
256261001	11500 WORDSWORTH RD	87.50	87.50	9.00	9.00	0.00	0.00	0.00	0.00	0.00	0.00	0.00	0.00	
256261002	11508 WORDSWORTH RD	87.50	87.50	9.00	9.00	0.00	0.00	0.00	0.00	0.00	0.00	0.00	0.00	
256261003	11516 WORDSWORTH RD	87.50	87.50	9.00	9.00	0.00	0.00	0.00	0.00	0.00	0.00	0.00	0.00	
256261004	11524 WORDSWORTH RD	87.50	87.50	9.00	9.00	0.00	0.00	0.00	0.00	0.00	0.00	0.00	0.00	
256261005	11532 WORDSWORTH RD	87.50	87.50	9.00	9.00	0.00	0.00	0.00	0.00	0.00	0.00	0.00	0.00	
256261006	11540 WORDSWORTH RD	87.50	87.50	9.00	9.00	0.00	0.00	0.00	0.00	0.00	0.00	0.00	0.00	
256261007	11550 WORDSWORTH RD	87.50	87.50	9.00	9.00	0.00	0.00	0.00	0.00	0.00	0.00	0.00	0.00	
256261010	21110 BOCCACCIO CT	87.50	87.50	9.00	9.00	0.00	0.00	0.00	0.00	0.00	0.00	0.00	0.00	
256261011	21130 BOCCACCIO CT	87.50	87.50	9.00	9.00	0.00	0.00	0.00	0.00	0.00	0.00	0.00	0.00	
256262002	11574 WORDSWORTH RD	87.50	87.50	9.00	9.00	0.00	0.00	0.00	0.00	0.00	0.00	0.00	0.00	
256262003	11586 WORDSWORTH RD	87.50	87.50	9.00	9.00	0.00	0.00	0.00	0.00	0.00	0.00	0.00	0.00	
256262004	11598 WORDSWORTH RD	87.50	87.50	9.00	9.00	0.00	0.00	0.00	0.00	0.00	0.00	0.00	0.00	
256262005	11610 WORDSWORTH RD	87.50	87.50	9.00	9.00	0.00	0.00	0.00	0.00	0.00	0.00	0.00	0.00	
256262008	21135 BOCCACCIO CT	87.50	87.50	9.00	9.00	0.00	0.00	0.00	0.00	0.00	0.00	0.00	0.00	

MORENO VALLEY COMMUNITY SERVICES DISTRICT
FISCAL YEAR 2015/16 MAXIMUM AND APPLIED PARCEL TAXES/CHARGES

ASSESSOR'S PARCEL NUMBER	SITUS ADDRESS	ZONE A		ZONE C		ZONE D		ZONE E		ZONE M		ZONE S		TRACT NUMBER
		MAXIMUM	APPLIED	MAXIMUM	APPLIED	MAXIMUM	APPLIED	MAXIMUM	APPLIED	MAXIMUM	APPLIED	MAXIMUM	APPLIED	
256262009	21170 TENNYSON RD	87.50	87.50	9.00	9.00	0.00	0.00	0.00	0.00	0.00	0.00	0.00	0.00	
256263001	21140 LANDS END	87.50	87.50	9.00	9.00	0.00	0.00	0.00	0.00	0.00	0.00	0.00	0.00	
256263002	21120 LANSEND	87.50	87.50	9.00	9.00	0.00	0.00	0.00	0.00	0.00	0.00	0.00	0.00	
256263004	21121 TENNYSON RD	87.50	87.50	9.00	9.00	0.00	0.00	0.00	0.00	0.00	0.00	0.00	0.00	
256263005	21175 TENNYSON RD	87.50	87.50	9.00	9.00	0.00	0.00	0.00	0.00	0.00	0.00	0.00	0.00	
256263006	21151 TENNYSON RD	87.50	87.50	9.00	9.00	0.00	0.00	0.00	0.00	0.00	0.00	0.00	0.00	
256264001	21105 LANDS END	87.50	87.50	9.00	9.00	0.00	0.00	0.00	0.00	0.00	0.00	0.00	0.00	
256264002	21117 LANDS END	87.50	87.50	9.00	9.00	0.00	0.00	0.00	0.00	0.00	0.00	0.00	0.00	
256264003	21135 LANDS END	87.50	87.50	9.00	9.00	0.00	0.00	0.00	0.00	0.00	0.00	0.00	0.00	
256264004	21163 LANDS END	87.50	87.50	9.00	9.00	0.00	0.00	0.00	0.00	0.00	0.00	0.00	0.00	
256264005	21100 DICKINSON RD	87.50	87.50	9.00	9.00	0.00	0.00	0.00	0.00	0.00	0.00	0.00	0.00	
256264006	21110 DICKINSON RD	87.50	87.50	9.00	9.00	0.00	0.00	0.00	0.00	0.00	0.00	0.00	0.00	
256264007	21120 DICKINSON RD	87.50	87.50	9.00	9.00	0.00	0.00	0.00	0.00	0.00	0.00	0.00	0.00	
256264008	21138 DICKINSON RD	87.50	87.50	9.00	9.00	0.00	0.00	0.00	0.00	0.00	0.00	0.00	0.00	
256264011	21150 DICKINSON RD	87.50	87.50	9.00	9.00	0.00	0.00	0.00	0.00	0.00	0.00	0.00	0.00	
256265005	11716 WORDSWORTH RD	87.50	87.50	9.00	9.00	0.00	0.00	0.00	0.00	0.00	0.00	0.00	0.00	
256265006	21153 DICKINSON RD	87.50	87.50	9.00	9.00	0.00	0.00	0.00	0.00	0.00	0.00	0.00	0.00	
256265007	21141 DICKINSON RD	87.50	87.50	9.00	9.00	0.00	0.00	0.00	0.00	0.00	0.00	0.00	0.00	
256265008	21129 DICKINSON RD	87.50	87.50	9.00	9.00	0.00	0.00	0.00	0.00	0.00	0.00	0.00	0.00	
256265009	21115 DICKINSON RD	87.50	87.50	9.00	9.00	0.00	0.00	0.00	0.00	0.00	0.00	0.00	0.00	
256271015	21150 BOCCACCIO CT	87.50	87.50	9.00	9.00	0.00	0.00	0.00	0.00	0.00	0.00	0.00	0.00	
256271016	21170 BOCCACCIO CT	87.50	87.50	9.00	9.00	0.00	0.00	0.00	0.00	0.00	0.00	0.00	0.00	
256271017	21180 BOCCACCIO CT	87.50	87.50	9.00	9.00	0.00	0.00	0.00	0.00	0.00	0.00	0.00	0.00	
256271018	21190 BOCCACCIO CT	87.50	87.50	9.00	9.00	0.00	0.00	0.00	0.00	0.00	0.00	0.00	0.00	
256271019	21214 BOCCACCIO CT	87.50	87.50	9.00	9.00	0.00	0.00	0.00	0.00	0.00	0.00	0.00	0.00	
256271020	21215 BOCCACCIO CT	87.50	87.50	9.00	9.00	0.00	0.00	0.00	0.00	0.00	0.00	0.00	0.00	
256271021	21195 BOCCACCIO CT	87.50	87.50	9.00	9.00	0.00	0.00	0.00	0.00	0.00	0.00	0.00	0.00	
256271022	21185 BOCCACCIO CT	87.50	87.50	9.00	9.00	0.00	0.00	0.00	0.00	0.00	0.00	0.00	0.00	
256271023	21175 BOCCACCIO CT	87.50	87.50	9.00	9.00	0.00	0.00	0.00	0.00	0.00	0.00	0.00	0.00	
256271024	21155 BOCCACCIO CT	87.50	87.50	9.00	9.00	0.00	0.00	0.00	0.00	0.00	0.00	0.00	0.00	
256271025	21182 TENNYSON RD	87.50	87.50	9.00	9.00	0.00	0.00	0.00	0.00	0.00	0.00	0.00	0.00	
256271026	21194 TENNYSON RD	87.50	87.50	9.00	9.00	0.00	0.00	0.00	0.00	0.00	0.00	0.00	0.00	
256271027	21206 TENNYSON RD	87.50	87.50	9.00	9.00	0.00	0.00	0.00	0.00	0.00	0.00	0.00	0.00	
256272001	21227 TENNYSON RD	87.50	87.50	9.00	9.00	0.00	0.00	0.00	0.00	0.00	0.00	0.00	0.00	
256272002	21215 TENNYSON RD	87.50	87.50	9.00	9.00	0.00	0.00	0.00	0.00	0.00	0.00	0.00	0.00	
256272003	21199 TENNYSON RD	87.50	87.50	9.00	9.00	0.00	0.00	0.00	0.00	0.00	0.00	0.00	0.00	
256272008		87.50	87.50	9.00	9.00	0.00	0.00	0.00	0.00	0.00	0.00	0.00	0.00	

MORENO VALLEY COMMUNITY SERVICES DISTRICT
FISCAL YEAR 2015/16 MAXIMUM AND APPLIED PARCEL TAXES/CHARGES

ASSESSOR'S PARCEL NUMBER	SITUS ADDRESS	ZONE A		ZONE C		ZONE D		ZONE E		ZONE M		ZONE S		TRACT NUMBER
		MAXIMUM	APPLIED	MAXIMUM	APPLIED	MAXIMUM	APPLIED	MAXIMUM	APPLIED	MAXIMUM	APPLIED	MAXIMUM	APPLIED	
256272009	21216 SHAKESPEARE CT	87.50	87.50	9.00	9.00	0.00	0.00	0.00	0.00	0.00	0.00	0.00	0.00	
256272010	21220 SHAKESPEARE CT	87.50	87.50	9.00	9.00	0.00	0.00	0.00	0.00	0.00	0.00	0.00	0.00	
256272011	21226 SHAKESPEARE CT	87.50	87.50	9.00	9.00	0.00	0.00	0.00	0.00	0.00	0.00	0.00	0.00	
256272012	21232 SHAKESPEARE CT	87.50	87.50	9.00	9.00	0.00	0.00	0.00	0.00	0.00	0.00	0.00	0.00	
256272013	21238 SHAKESPEARE CT	87.50	87.50	9.00	9.00	0.00	0.00	0.00	0.00	0.00	0.00	0.00	0.00	
256272014	21244 SHAKESPEARE CT	87.50	87.50	9.00	9.00	0.00	0.00	0.00	0.00	0.00	0.00	0.00	0.00	
256272015	21250 SHAKESPEARE CT	87.50	87.50	9.00	9.00	0.00	0.00	0.00	0.00	0.00	0.00	0.00	0.00	
256272023	21179 LANDS END	87.50	87.50	9.00	9.00	0.00	0.00	0.00	0.00	0.00	0.00	0.00	0.00	
256272024	21199 LANDS END	87.50	87.50	9.00	9.00	0.00	0.00	0.00	0.00	0.00	0.00	0.00	0.00	
256272025	21219 LANDS END	87.50	87.50	9.00	9.00	0.00	0.00	0.00	0.00	0.00	0.00	0.00	0.00	
256272026	21220 LANDS END	87.50	87.50	9.00	9.00	0.00	0.00	0.00	0.00	0.00	0.00	0.00	0.00	
256272027	21200 LAND END	87.50	87.50	9.00	9.00	0.00	0.00	0.00	0.00	0.00	0.00	0.00	0.00	
256272028	21180 LANDS END	87.50	87.50	9.00	9.00	0.00	0.00	0.00	0.00	0.00	0.00	0.00	0.00	
256272029	21170 LANDS END	87.50	87.50	9.00	9.00	0.00	0.00	0.00	0.00	0.00	0.00	0.00	0.00	
256272030	21185 TENNYSON RD	87.50	87.50	9.00	9.00	0.00	0.00	0.00	0.00	0.00	0.00	0.00	0.00	
256272031	21170 DICKINSON RD	87.50	87.50	9.00	9.00	0.00	0.00	0.00	0.00	0.00	0.00	0.00	0.00	
256272032	21190 DICKINSON RD	87.50	87.50	9.00	9.00	0.00	0.00	0.00	0.00	0.00	0.00	0.00	0.00	
256272033	21212 DICKINSON RD	87.50	87.50	9.00	9.00	0.00	0.00	0.00	0.00	0.00	0.00	0.00	0.00	
256273001	21257 SHAKESPEARE CT	87.50	87.50	9.00	9.00	0.00	0.00	0.00	0.00	0.00	0.00	0.00	0.00	
256273002	21247 SHAKESPEARE CT	87.50	87.50	9.00	9.00	0.00	0.00	0.00	0.00	0.00	0.00	0.00	0.00	
256273003	21237 SHAKESPEARE CT	87.50	87.50	9.00	9.00	0.00	0.00	0.00	0.00	0.00	0.00	0.00	0.00	
256273004	21229 SHAKESPEARE CT	87.50	87.50	9.00	9.00	0.00	0.00	0.00	0.00	0.00	0.00	0.00	0.00	
256273005	21221 SHAKESPEARE CT	87.50	87.50	9.00	9.00	0.00	0.00	0.00	0.00	0.00	0.00	0.00	0.00	
256273006	21213 SHAKESPEARE CT	87.50	87.50	9.00	9.00	0.00	0.00	0.00	0.00	0.00	0.00	0.00	0.00	
256274006	21227 DICKINSON RD	87.50	87.50	9.00	9.00	0.00	0.00	0.00	0.00	0.00	0.00	0.00	0.00	
256274007	21215 DICKINSON RD	87.50	87.50	9.00	9.00	0.00	0.00	0.00	0.00	0.00	0.00	0.00	0.00	
256274008	21191 DICKINSON RD	87.50	87.50	9.00	9.00	0.00	0.00	0.00	0.00	0.00	0.00	0.00	0.00	
256274009	21177 DICKINSON RD	87.50	87.50	9.00	9.00	0.00	0.00	0.00	0.00	0.00	0.00	0.00	0.00	
256274010	21165 DICKINSON RD	87.50	87.50	9.00	9.00	0.00	0.00	0.00	0.00	0.00	0.00	0.00	0.00	
256280006	21963 WINDING RD	87.50	87.50	9.00	9.00	136.85	136.84	0.00	0.00	0.00	0.00	0.00	0.00	20272
256280009	21550 BOX SPRINGS RD	18550.00	18550.00	9.00	9.00	0.00	0.00	0.00	0.00	0.00	0.00	0.00	0.00	
256280011	21987 WINDING RD	87.50	87.50	9.00	9.00	136.85	136.84	0.00	0.00	0.00	0.00	0.00	0.00	20272
256280012	21981 WINDING RD	87.50	87.50	9.00	9.00	136.85	136.84	0.00	0.00	0.00	0.00	0.00	0.00	20272
256280013	21975 WINDING RD	87.50	87.50	9.00	9.00	136.85	136.84	0.00	0.00	0.00	0.00	0.00	0.00	20272
256280017	21957 WINDING RD	87.50	87.50	9.00	9.00	136.85	136.84	0.00	0.00	0.00	0.00	0.00	0.00	20272
256280018	21969 WINDING RD	87.50	87.50	9.00	9.00	136.85	136.84	0.00	0.00	0.00	0.00	0.00	0.00	20272
256291001	21005 LORD MURPHY CT	87.50	87.50	9.00	9.00	0.00	0.00	0.00	0.00	0.00	0.00	0.00	0.00	

MORENO VALLEY COMMUNITY SERVICES DISTRICT
FISCAL YEAR 2015/16 MAXIMUM AND APPLIED PARCEL TAXES/CHARGES

ASSESSOR'S PARCEL NUMBER	SITUS ADDRESS	ZONE A		ZONE C		ZONE D		ZONE E		ZONE M		ZONE S		TRACT NUMBER
		MAXIMUM	APPLIED	MAXIMUM	APPLIED	MAXIMUM	APPLIED	MAXIMUM	APPLIED	MAXIMUM	APPLIED	MAXIMUM	APPLIED	
256291002	21025 LORD MURPHY CT	87.50	87.50	9.00	9.00	0.00	0.00	0.00	0.00	0.00	0.00	0.00	0.00	
256291003	21045 LORD MURPHY CT	87.50	87.50	9.00	9.00	0.00	0.00	0.00	0.00	0.00	0.00	0.00	0.00	
256291004	21040 LORD MURPHY CT	87.50	87.50	9.00	9.00	0.00	0.00	0.00	0.00	0.00	0.00	0.00	0.00	
256291005	21020 LORD MURPHY CT	87.50	87.50	9.00	9.00	0.00	0.00	0.00	0.00	0.00	0.00	0.00	0.00	
256291006	21000 LORD MURPHY CT	87.50	87.50	9.00	9.00	0.00	0.00	0.00	0.00	0.00	0.00	0.00	0.00	
256291007	11420 MORTON RD	87.50	87.50	9.00	9.00	0.00	0.00	0.00	0.00	0.00	0.00	0.00	0.00	
256291008	11400 MORTON RD	87.50	87.50	9.00	9.00	0.00	0.00	0.00	0.00	0.00	0.00	0.00	0.00	
256291009	11380 MORTON RD	87.50	87.50	9.00	9.00	0.00	0.00	0.00	0.00	0.00	0.00	0.00	0.00	
256291010	11350 MORTON RD	87.50	87.50	9.00	9.00	0.00	0.00	0.00	0.00	0.00	0.00	0.00	0.00	
256291011	21055 PENUNURI PL	87.50	87.50	9.00	9.00	0.00	0.00	0.00	0.00	0.00	0.00	0.00	0.00	
256291012	21025 GALLANT FOX DR	87.50	87.50	9.00	9.00	0.00	0.00	0.00	0.00	0.00	0.00	0.00	0.00	
256291013	21045 GALLANT FOX DR	87.50	87.50	9.00	9.00	0.00	0.00	0.00	0.00	0.00	0.00	0.00	0.00	
256291014	21065 GALLANT FOX DR	87.50	87.50	9.00	9.00	0.00	0.00	0.00	0.00	0.00	0.00	0.00	0.00	
256291015	21075 GALLANT FOX DR	87.50	87.50	9.00	9.00	0.00	0.00	0.00	0.00	0.00	0.00	0.00	0.00	
256291016	21085 GALLANT FOX DR	87.50	87.50	9.00	9.00	0.00	0.00	0.00	0.00	0.00	0.00	0.00	0.00	
256291017	21095 GALLANT FOX DR	87.50	87.50	9.00	9.00	0.00	0.00	0.00	0.00	0.00	0.00	0.00	0.00	
256291018	21115 GALLANT FOX DR	87.50	87.50	9.00	9.00	0.00	0.00	0.00	0.00	0.00	0.00	0.00	0.00	
256291019	21135 GALLANT FOX DR	87.50	87.50	9.00	9.00	0.00	0.00	0.00	0.00	0.00	0.00	0.00	0.00	
256291020	21147 GALLANT FOX DR	87.50	87.50	9.00	9.00	0.00	0.00	0.00	0.00	0.00	0.00	0.00	0.00	
256291021	21159 GALLANT FOX DR	87.50	87.50	9.00	9.00	0.00	0.00	0.00	0.00	0.00	0.00	0.00	0.00	
256291022	21171 GALLANT FOX DR	87.50	87.50	9.00	9.00	0.00	0.00	0.00	0.00	0.00	0.00	0.00	0.00	
256291023	21183 GALLANT FOX DR	87.50	87.50	9.00	9.00	0.00	0.00	0.00	0.00	0.00	0.00	0.00	0.00	
256291024	21195 GALLANT FOX DR	87.50	87.50	9.00	9.00	0.00	0.00	0.00	0.00	0.00	0.00	0.00	0.00	
256291025	21207 GALLANT FOX DR	87.50	87.50	9.00	9.00	0.00	0.00	0.00	0.00	0.00	0.00	0.00	0.00	
256291026	21219 GALLANT FOX DR	87.50	87.50	9.00	9.00	0.00	0.00	0.00	0.00	0.00	0.00	0.00	0.00	
256291027	21231 GALLANT FOX DR	87.50	87.50	9.00	9.00	0.00	0.00	0.00	0.00	0.00	0.00	0.00	0.00	
256291028	21243 GALLANT FOX DR	87.50	87.50	9.00	9.00	0.00	0.00	0.00	0.00	0.00	0.00	0.00	0.00	
256292001	11440 COUNT FLEET CT	87.50	87.50	9.00	9.00	0.00	0.00	0.00	0.00	0.00	0.00	0.00	0.00	
256292002	11430 COUNT FLEET CT	87.50	87.50	9.00	9.00	0.00	0.00	0.00	0.00	0.00	0.00	0.00	0.00	
256292003	11420 COUNT FLEET CT	87.50	87.50	9.00	9.00	0.00	0.00	0.00	0.00	0.00	0.00	0.00	0.00	
256292004	11425 COUNT FLEET CT	87.50	87.50	9.00	9.00	0.00	0.00	0.00	0.00	0.00	0.00	0.00	0.00	
256292005	11435 COUNT FLEET CT	87.50	87.50	9.00	9.00	0.00	0.00	0.00	0.00	0.00	0.00	0.00	0.00	
256292006	11445 COUNT FLEET CT	87.50	87.50	9.00	9.00	0.00	0.00	0.00	0.00	0.00	0.00	0.00	0.00	
256292007	21030 GALLANT FOX DR	87.50	87.50	9.00	9.00	0.00	0.00	0.00	0.00	0.00	0.00	0.00	0.00	
256292008	21075 PENUNURI PL	87.50	87.50	9.00	9.00	0.00	0.00	0.00	0.00	0.00	0.00	0.00	0.00	
256292009	21105 PENUNURI PL	87.50	87.50	9.00	9.00	0.00	0.00	0.00	0.00	0.00	0.00	0.00	0.00	
256292010	21135 PENUNURI PL	87.50	87.50	9.00	9.00	0.00	0.00	0.00	0.00	0.00	0.00	0.00	0.00	

MORENO VALLEY COMMUNITY SERVICES DISTRICT
FISCAL YEAR 2015/16 MAXIMUM AND APPLIED PARCEL TAXES/CHARGES

ASSESSOR'S PARCEL NUMBER	SITUS ADDRESS	ZONE A		ZONE C		ZONE D		ZONE E		ZONE M		ZONE S		TRACT NUMBER
		MAXIMUM	APPLIED	MAXIMUM	APPLIED	MAXIMUM	APPLIED	MAXIMUM	APPLIED	MAXIMUM	APPLIED	MAXIMUM	APPLIED	
256292011	21155 PENUNURI PL	87.50	87.50	9.00	9.00	0.00	0.00	0.00	0.00	0.00	0.00	0.00	0.00	
256292012	21175 PENUNURI PL	87.50	87.50	9.00	9.00	0.00	0.00	0.00	0.00	0.00	0.00	0.00	0.00	
256292013	21195 PENUNURI PL	87.50	87.50	9.00	9.00	0.00	0.00	0.00	0.00	0.00	0.00	0.00	0.00	
256292014	21215 PENUNURI PL	87.50	87.50	9.00	9.00	0.00	0.00	0.00	0.00	0.00	0.00	0.00	0.00	
256292015	21235 PENUNURI PL	87.50	87.50	9.00	9.00	0.00	0.00	0.00	0.00	0.00	0.00	0.00	0.00	
256292016	21245 PENUNURI PL	87.50	87.50	9.00	9.00	0.00	0.00	0.00	0.00	0.00	0.00	0.00	0.00	
256292018	11435 CHAUCER ST	87.50	87.50	9.00	9.00	0.00	0.00	0.00	0.00	0.00	0.00	0.00	0.00	
256292019	11445 CHAUCER ST	87.50	87.50	9.00	9.00	0.00	0.00	0.00	0.00	0.00	0.00	0.00	0.00	
256292020	11455 CHAUCER ST	87.50	87.50	9.00	9.00	0.00	0.00	0.00	0.00	0.00	0.00	0.00	0.00	
256292021	11440 SUMMER GREEN CT	87.50	87.50	9.00	9.00	0.00	0.00	0.00	0.00	0.00	0.00	0.00	0.00	
256292022	11430 SUMMER GREEN CT	87.50	87.50	9.00	9.00	0.00	0.00	0.00	0.00	0.00	0.00	0.00	0.00	
256292023	11420 SUMMER GREEN CT	87.50	87.50	9.00	9.00	0.00	0.00	0.00	0.00	0.00	0.00	0.00	0.00	
256292024	11425 SUMMER GREEN CT	87.50	87.50	9.00	9.00	0.00	0.00	0.00	0.00	0.00	0.00	0.00	0.00	
256292025	11435 SUMMER GREEN CT	87.50	87.50	9.00	9.00	0.00	0.00	0.00	0.00	0.00	0.00	0.00	0.00	
256292026	11445 SUMMER GREEN CT	87.50	87.50	9.00	9.00	0.00	0.00	0.00	0.00	0.00	0.00	0.00	0.00	
256292027	11455 SUMMER GREEN CT	87.50	87.50	9.00	9.00	0.00	0.00	0.00	0.00	0.00	0.00	0.00	0.00	
256292030	11425 CHAUCER ST	87.50	87.50	9.00	9.00	0.00	0.00	0.00	0.00	0.00	0.00	0.00	0.00	
256301001	21725 ROWENA DR	87.50	87.50	9.00	9.00	136.85	136.84	0.00	0.00	0.00	0.00	0.00	0.00	20272
256301002	21715 ROWENA DR	87.50	87.50	9.00	9.00	136.85	136.84	0.00	0.00	0.00	0.00	0.00	0.00	20272
256301003	21705 ROWENA DR	87.50	87.50	9.00	9.00	136.85	136.84	0.00	0.00	0.00	0.00	0.00	0.00	20272
256301004	21695 ROWENA DR	87.50	87.50	9.00	9.00	136.85	136.84	0.00	0.00	0.00	0.00	0.00	0.00	20272
256301005	21685 ROWENA DR	87.50	87.50	9.00	9.00	136.85	136.84	0.00	0.00	0.00	0.00	0.00	0.00	20272
256301006	21675 ROWENA DR	87.50	87.50	9.00	9.00	136.85	136.84	0.00	0.00	0.00	0.00	0.00	0.00	20272
256301007	21651 CALLE PRIMA	87.50	87.50	9.00	9.00	136.85	136.84	0.00	0.00	0.00	0.00	0.00	0.00	20272
256301008	21643 CALLE PRIMA	87.50	87.50	9.00	9.00	136.85	136.84	0.00	0.00	0.00	0.00	0.00	0.00	20272
256301009	21637 CALLE PRIMA	87.50	87.50	9.00	9.00	136.85	136.84	0.00	0.00	0.00	0.00	0.00	0.00	20272
256301010	21631 CALLE PRIMA	87.50	87.50	9.00	9.00	136.85	136.84	0.00	0.00	0.00	0.00	0.00	0.00	20272
256301011	21625 CALLE PRIMA	87.50	87.50	9.00	9.00	136.85	136.84	0.00	0.00	0.00	0.00	0.00	0.00	20272
256301012	21605 CALLE PRIMA	87.50	87.50	9.00	9.00	136.85	136.84	0.00	0.00	0.00	0.00	0.00	0.00	20272
256302001	21555 CALLE PRIMA	87.50	87.50	9.00	9.00	136.85	136.84	0.00	0.00	0.00	0.00	0.00	0.00	20272
256302002	21545 CALLE PRIMA	87.50	87.50	9.00	9.00	136.85	136.84	0.00	0.00	0.00	0.00	0.00	0.00	20272
256302003	21525 CALLE PRIMA	87.50	87.50	9.00	9.00	136.85	136.84	0.00	0.00	0.00	0.00	0.00	0.00	20272
256302004	21505 CALLE PRIMA	87.50	87.50	9.00	9.00	136.85	136.84	0.00	0.00	0.00	0.00	0.00	0.00	20272
256303001	21500 CALLE PRIMA	87.50	87.50	9.00	9.00	136.85	136.84	0.00	0.00	0.00	0.00	0.00	0.00	20272
256303002	21520 CALLE PRIMA	87.50	87.50	9.00	9.00	136.85	136.84	0.00	0.00	0.00	0.00	0.00	0.00	20272
256303003	21540 CALLE PRIMA	87.50	87.50	9.00	9.00	136.85	136.84	0.00	0.00	0.00	0.00	0.00	0.00	20272
256303004	21550 CALLE PRIMA	87.50	87.50	9.00	9.00	136.85	136.84	0.00	0.00	0.00	0.00	0.00	0.00	20272

MORENO VALLEY COMMUNITY SERVICES DISTRICT
FISCAL YEAR 2015/16 MAXIMUM AND APPLIED PARCEL TAXES/CHARGES

ASSESSOR'S PARCEL NUMBER	SITUS ADDRESS	ZONE A		ZONE C		ZONE D		ZONE E		ZONE M		ZONE S		TRACT NUMBER
		MAXIMUM	APPLIED	MAXIMUM	APPLIED	MAXIMUM	APPLIED	MAXIMUM	APPLIED	MAXIMUM	APPLIED	MAXIMUM	APPLIED	
256303005	21600 CALLE PRIMA	87.50	87.50	9.00	9.00	136.85	136.84	0.00	0.00	0.00	0.00	0.00	0.00	20272
256303006	21620 CALLE PRIMA	87.50	87.50	9.00	9.00	136.85	136.84	0.00	0.00	0.00	0.00	0.00	0.00	20272
256303007	21630 CALLE PRIMA	87.50	87.50	9.00	9.00	136.85	136.84	0.00	0.00	0.00	0.00	0.00	0.00	20272
256303008	21640 CALLE PRIMA	87.50	87.50	9.00	9.00	136.85	136.84	0.00	0.00	0.00	0.00	0.00	0.00	20272
256303009	21650 CALLE PRIMA	87.50	87.50	9.00	9.00	136.85	136.84	0.00	0.00	0.00	0.00	0.00	0.00	20272
256303010	21660 CALLE PRIMA	87.50	87.50	9.00	9.00	136.85	136.84	0.00	0.00	0.00	0.00	0.00	0.00	20272
256303011	21670 CALLE PRIMA	87.50	87.50	9.00	9.00	136.85	136.84	0.00	0.00	0.00	0.00	0.00	0.00	20272
256303012	21680 CALLE PRIMA	87.50	87.50	9.00	9.00	136.85	136.84	0.00	0.00	0.00	0.00	0.00	0.00	20272
256303013	21690 CALLE PRIMA	87.50	87.50	9.00	9.00	136.85	136.84	0.00	0.00	0.00	0.00	0.00	0.00	20272
256303014	21700 CALLE PRIMA ST	87.50	87.50	9.00	9.00	136.85	136.84	0.00	0.00	0.00	0.00	0.00	0.00	20272
256303015	21655 CALLE MONACO	87.50	87.50	9.00	9.00	136.85	136.84	0.00	0.00	0.00	0.00	0.00	0.00	20272
256303016	21645 CALLE MONACO	87.50	87.50	9.00	9.00	136.85	136.84	0.00	0.00	0.00	0.00	0.00	0.00	20272
256303017	21635 CALLE MONACO	87.50	87.50	9.00	9.00	136.85	136.84	0.00	0.00	0.00	0.00	0.00	0.00	20272
256303018	21625 CALLE MONACO	87.50	87.50	9.00	9.00	136.85	136.84	0.00	0.00	0.00	0.00	0.00	0.00	20272
256303019	21615 CALLE MONACO	87.50	87.50	9.00	9.00	136.85	136.84	0.00	0.00	0.00	0.00	0.00	0.00	20272
256303020	21605 CALLE MONACO	87.50	87.50	9.00	9.00	136.85	136.84	0.00	0.00	0.00	0.00	0.00	0.00	20272
256303021	21555 CALLE MONACO	87.50	87.50	9.00	9.00	136.85	136.84	0.00	0.00	0.00	0.00	0.00	0.00	20272
256303022	21545 CALLE MONACO	87.50	87.50	9.00	9.00	136.85	136.84	0.00	0.00	0.00	0.00	0.00	0.00	20272
256303023	21525 CALLE MONACO	87.50	87.50	9.00	9.00	136.85	136.84	0.00	0.00	0.00	0.00	0.00	0.00	20272
256303024	21505 CALLE MONACO	87.50	87.50	9.00	9.00	136.85	136.84	0.00	0.00	0.00	0.00	0.00	0.00	20272
256304001	21500 CALLE MONACO	87.50	87.50	9.00	9.00	136.85	136.84	0.00	0.00	0.00	0.00	0.00	0.00	20272
256304002	21520 CALLE MONACO	87.50	87.50	9.00	9.00	136.85	136.84	0.00	0.00	0.00	0.00	0.00	0.00	20272
256304003	21540 CALLE MONACO	87.50	87.50	9.00	9.00	136.85	136.84	0.00	0.00	0.00	0.00	0.00	0.00	20272
256304004	21550 CALLE MONACO	87.50	87.50	9.00	9.00	136.85	136.84	0.00	0.00	0.00	0.00	0.00	0.00	20272
256304005	21600 CALLE MONACO	87.50	87.50	9.00	9.00	136.85	136.84	0.00	0.00	0.00	0.00	0.00	0.00	20272
256304006	21620 CALLE MONACO	87.50	87.50	9.00	9.00	136.85	136.84	0.00	0.00	0.00	0.00	0.00	0.00	20272
256305001	21710 CALLE PRIMA	87.50	87.50	9.00	9.00	136.85	136.84	0.00	0.00	0.00	0.00	0.00	0.00	20272
256306001	21709 CALLE PRIMA	87.50	87.50	9.00	9.00	136.85	136.84	0.00	0.00	0.00	0.00	0.00	0.00	20272
256306002	21680 DEL AMO ST	87.50	87.50	9.00	9.00	136.85	136.84	0.00	0.00	0.00	0.00	0.00	0.00	20272
256306003	21670 DEL AMO ST	87.50	87.50	9.00	9.00	136.85	136.84	0.00	0.00	0.00	0.00	0.00	0.00	20272
256306004	21660 DEL AMO ST	87.50	87.50	9.00	9.00	136.85	136.84	0.00	0.00	0.00	0.00	0.00	0.00	20272
256306006	21655 DEL AMO ST	87.50	87.50	9.00	9.00	136.85	136.84	0.00	0.00	0.00	0.00	0.00	0.00	20272
256306007	21645 DEL AMO ST	87.50	87.50	9.00	9.00	136.85	136.84	0.00	0.00	0.00	0.00	0.00	0.00	20272
256306008	21675 DEL AMO ST	87.50	87.50	9.00	9.00	136.85	136.84	0.00	0.00	0.00	0.00	0.00	0.00	20272
256306009	21685 DEL AMO ST	87.50	87.50	9.00	9.00	136.85	136.84	0.00	0.00	0.00	0.00	0.00	0.00	20272
256306010	21695 DEL AMO ST	87.50	87.50	9.00	9.00	136.85	136.84	0.00	0.00	0.00	0.00	0.00	0.00	20272
256306011	21705 DEL AMO ST	87.50	87.50	9.00	9.00	136.85	136.84	0.00	0.00	0.00	0.00	0.00	0.00	20272

MORENO VALLEY COMMUNITY SERVICES DISTRICT
FISCAL YEAR 2015/16 MAXIMUM AND APPLIED PARCEL TAXES/CHARGES

ASSESSOR'S PARCEL NUMBER	SITUS ADDRESS	ZONE A		ZONE C		ZONE D		ZONE E		ZONE M		ZONE S		TRACT NUMBER
		MAXIMUM	APPLIED	MAXIMUM	APPLIED	MAXIMUM	APPLIED	MAXIMUM	APPLIED	MAXIMUM	APPLIED	MAXIMUM	APPLIED	
256306012	21701 CALLE PRIMA	87.50	87.50	9.00	9.00	136.85	136.84	0.00	0.00	0.00	0.00	0.00	0.00	20272
256306013	21695 CALLE PRIMA	87.50	87.50	9.00	9.00	136.85	136.84	0.00	0.00	0.00	0.00	0.00	0.00	20272
256306014	21689 CALLE PRIMA	87.50	87.50	9.00	9.00	136.85	136.84	0.00	0.00	0.00	0.00	0.00	0.00	20272
256306015	21681 CALLE PRIMA	87.50	87.50	9.00	9.00	136.85	136.84	0.00	0.00	0.00	0.00	0.00	0.00	20272
256306016	21690 ROWENA DR	87.50	87.50	9.00	9.00	136.85	136.84	0.00	0.00	0.00	0.00	0.00	0.00	20272
256306017	21700 ROWENA DR	87.50	87.50	9.00	9.00	136.85	136.84	0.00	0.00	0.00	0.00	0.00	0.00	20272
256306018	21710 ROWENA DR	87.50	87.50	9.00	9.00	136.85	136.84	0.00	0.00	0.00	0.00	0.00	0.00	20272
256306019	11655 PIMLICO WAY	87.50	87.50	9.00	9.00	136.85	136.84	0.00	0.00	0.00	0.00	0.00	0.00	20272
256306020	11650 PIMLICO WAY	87.50	87.50	9.00	9.00	136.85	136.84	0.00	0.00	0.00	0.00	0.00	0.00	20272
256306021	11660 PIMLICO WAY	87.50	87.50	9.00	9.00	136.85	136.84	0.00	0.00	0.00	0.00	0.00	0.00	20272
256306022	11670 PIMLICO WAY	87.50	87.50	9.00	9.00	136.85	136.84	0.00	0.00	0.00	0.00	0.00	0.00	20272
256306023	11680 PIMLICO WAY	87.50	87.50	9.00	9.00	136.85	136.84	0.00	0.00	0.00	0.00	0.00	0.00	20272
256306024	11690 PIMLICO WAY	87.50	87.50	9.00	9.00	136.85	136.84	0.00	0.00	0.00	0.00	0.00	0.00	20272
256306025	11710 PIMLICO WAY	87.50	87.50	9.00	9.00	136.85	136.84	0.00	0.00	0.00	0.00	0.00	0.00	20272
256311002	11503 CHAUCER ST	87.50	87.50	9.00	9.00	0.00	0.00	0.00	0.00	0.00	0.00	0.00	0.00	
256311003	11515 CHAUCER ST	87.50	87.50	9.00	9.00	0.00	0.00	0.00	0.00	0.00	0.00	0.00	0.00	
256311004	21270 TENNYSON RD	87.50	87.50	9.00	9.00	0.00	0.00	0.00	0.00	0.00	0.00	0.00	0.00	
256311005	21260 TENNYSON RD	87.50	87.50	9.00	9.00	0.00	0.00	0.00	0.00	0.00	0.00	0.00	0.00	
256311006	21250 TENNYSON RD	87.50	87.50	9.00	9.00	0.00	0.00	0.00	0.00	0.00	0.00	0.00	0.00	
256311007	21240 TENNYSON RD	87.50	87.50	9.00	9.00	0.00	0.00	0.00	0.00	0.00	0.00	0.00	0.00	
256311008	21220 TENNYSON RD	87.50	87.50	9.00	9.00	0.00	0.00	0.00	0.00	0.00	0.00	0.00	0.00	
256311010	11510 CHAUCER ST	87.50	87.50	9.00	9.00	0.00	0.00	0.00	0.00	0.00	0.00	0.00	0.00	
256311011		87.50	87.50	9.00	9.00	0.00	0.00	0.00	0.00	0.00	0.00	0.00	0.00	
256312001	21237 TENNYSON RD	87.50	87.50	9.00	9.00	0.00	0.00	0.00	0.00	0.00	0.00	0.00	0.00	
256312002	21247 TENNYSON RD	87.50	87.50	9.00	9.00	0.00	0.00	0.00	0.00	0.00	0.00	0.00	0.00	
256312003	21257 TENNYSON RD	87.50	87.50	9.00	9.00	0.00	0.00	0.00	0.00	0.00	0.00	0.00	0.00	
256312004	21265 TENNYSON RD	87.50	87.50	9.00	9.00	0.00	0.00	0.00	0.00	0.00	0.00	0.00	0.00	
256312005	21273 TENNYSON RD	87.50	87.50	9.00	9.00	0.00	0.00	0.00	0.00	0.00	0.00	0.00	0.00	
256312006	21281 TENNYSON RD	87.50	87.50	9.00	9.00	0.00	0.00	0.00	0.00	0.00	0.00	0.00	0.00	
256312007	21289 TENNYSON RD	87.50	87.50	9.00	9.00	0.00	0.00	0.00	0.00	0.00	0.00	0.00	0.00	
256312008	21297 TENNYSON RD	87.50	87.50	9.00	9.00	0.00	0.00	0.00	0.00	0.00	0.00	0.00	0.00	
256312009	21305 TENNYSON RD	87.50	87.50	9.00	9.00	0.00	0.00	0.00	0.00	0.00	0.00	0.00	0.00	
256312010	21313 TENNYSON RD	87.50	87.50	9.00	9.00	0.00	0.00	0.00	0.00	0.00	0.00	0.00	0.00	
256312011	21321 TENNYSON RD	87.50	87.50	9.00	9.00	0.00	0.00	0.00	0.00	0.00	0.00	0.00	0.00	
256312012	21329 TENNYSON RD	87.50	87.50	9.00	9.00	0.00	0.00	0.00	0.00	0.00	0.00	0.00	0.00	
256312013	21337 TENNYSON RD	87.50	87.50	9.00	9.00	0.00	0.00	0.00	0.00	0.00	0.00	0.00	0.00	
256312014	21345 TENNYSON RD	87.50	87.50	9.00	9.00	0.00	0.00	0.00	0.00	0.00	0.00	0.00	0.00	

MORENO VALLEY COMMUNITY SERVICES DISTRICT
FISCAL YEAR 2015/16 MAXIMUM AND APPLIED PARCEL TAXES/CHARGES

ASSESSOR'S PARCEL NUMBER	SITUS ADDRESS	ZONE A		ZONE C		ZONE D		ZONE E		ZONE M		ZONE S		TRACT NUMBER
		MAXIMUM	APPLIED	MAXIMUM	APPLIED	MAXIMUM	APPLIED	MAXIMUM	APPLIED	MAXIMUM	APPLIED	MAXIMUM	APPLIED	
256312015	21355 TENNYSON RD	87.50	87.50	9.00	9.00	0.00	0.00	0.00	0.00	0.00	0.00	0.00	0.00	
256312016	21367 TENNYSON RD	87.50	87.50	9.00	9.00	0.00	0.00	0.00	0.00	0.00	0.00	0.00	0.00	
256312017	21379 TENNYSON RD	87.50	87.50	9.00	9.00	0.00	0.00	0.00	0.00	0.00	0.00	0.00	0.00	
256312018	21382 SHAKESPEARE CT	87.50	87.50	9.00	9.00	0.00	0.00	0.00	0.00	0.00	0.00	0.00	0.00	
256312019	21370 SHAKESPEARE CT	87.50	87.50	9.00	9.00	0.00	0.00	0.00	0.00	0.00	0.00	0.00	0.00	
256312020	21358 SHAKESPEARE CT	87.50	87.50	9.00	9.00	0.00	0.00	0.00	0.00	0.00	0.00	0.00	0.00	
256312021	21346 SHAKESPEARE CT	87.50	87.50	9.00	9.00	0.00	0.00	0.00	0.00	0.00	0.00	0.00	0.00	
256312022	21334 SHAKESPEARE CT	87.50	87.50	9.00	9.00	0.00	0.00	0.00	0.00	0.00	0.00	0.00	0.00	
256312023	21322 SHAKESPEARE CT	87.50	87.50	9.00	9.00	0.00	0.00	0.00	0.00	0.00	0.00	0.00	0.00	
256312024	21310 SHAKESPEARE CT	87.50	87.50	9.00	9.00	0.00	0.00	0.00	0.00	0.00	0.00	0.00	0.00	
256312025	21300 SHAKESPEARE CT	87.50	87.50	9.00	9.00	0.00	0.00	0.00	0.00	0.00	0.00	0.00	0.00	
256312026	21290 SHAKESPEARE CT	87.50	87.50	9.00	9.00	0.00	0.00	0.00	0.00	0.00	0.00	0.00	0.00	
256312027	21282 SHAKESPEARE CT	87.50	87.50	9.00	9.00	0.00	0.00	0.00	0.00	0.00	0.00	0.00	0.00	
256312028	21274 SHAKESPEARE CT	87.50	87.50	9.00	9.00	0.00	0.00	0.00	0.00	0.00	0.00	0.00	0.00	
256312029	21266 SHAKESPEARE CT	87.50	87.50	9.00	9.00	0.00	0.00	0.00	0.00	0.00	0.00	0.00	0.00	
256312030	21258 SHAKESPEARE CT	87.50	87.50	9.00	9.00	0.00	0.00	0.00	0.00	0.00	0.00	0.00	0.00	
256313001	21267 SHAKESPEARE CT	87.50	87.50	9.00	9.00	0.00	0.00	0.00	0.00	0.00	0.00	0.00	0.00	
256313002	21277 SHAKESPEARE CT	87.50	87.50	9.00	9.00	0.00	0.00	0.00	0.00	0.00	0.00	0.00	0.00	
256313003	21287 SHAKESPEARE CT	87.50	87.50	9.00	9.00	0.00	0.00	0.00	0.00	0.00	0.00	0.00	0.00	
256313004	21297 SHAKESPEARE CT	87.50	87.50	9.00	9.00	0.00	0.00	0.00	0.00	0.00	0.00	0.00	0.00	
256313005	21307 SHAKESPEARE CT	87.50	87.50	9.00	9.00	0.00	0.00	0.00	0.00	0.00	0.00	0.00	0.00	
256313006	21317 SHAKESPEAR CT	87.50	87.50	9.00	9.00	0.00	0.00	0.00	0.00	0.00	0.00	0.00	0.00	
256313007	21329 SHAKESPEARE CT	87.50	87.50	9.00	9.00	0.00	0.00	0.00	0.00	0.00	0.00	0.00	0.00	
256313008	21341 SHAKESPEARE CT	87.50	87.50	9.00	9.00	0.00	0.00	0.00	0.00	0.00	0.00	0.00	0.00	
256313009	21353 SHAKESPEARE CT	87.50	87.50	9.00	9.00	0.00	0.00	0.00	0.00	0.00	0.00	0.00	0.00	
256313010	21365 SHAKESPEARE CT	87.50	87.50	9.00	9.00	0.00	0.00	0.00	0.00	0.00	0.00	0.00	0.00	
256313011	11569 FRANKHALE RD	87.50	87.50	9.00	9.00	0.00	0.00	0.00	0.00	0.00	0.00	0.00	0.00	
256313012	11579 FRANKHALE RD	87.50	87.50	9.00	9.00	0.00	0.00	0.00	0.00	0.00	0.00	0.00	0.00	
256313013	11589 FRANKHALE RD	87.50	87.50	9.00	9.00	0.00	0.00	0.00	0.00	0.00	0.00	0.00	0.00	
256313014	11599 FRANKHALE RD	87.50	87.50	9.00	9.00	0.00	0.00	0.00	0.00	0.00	0.00	0.00	0.00	
256313015	11609 FRANKHALE RD	87.50	87.50	9.00	9.00	0.00	0.00	0.00	0.00	0.00	0.00	0.00	0.00	
256313016	11619 FRANKHALE RD	87.50	87.50	9.00	9.00	0.00	0.00	0.00	0.00	0.00	0.00	0.00	0.00	
256320001	21415 WOOLF CT	87.50	87.50	9.00	9.00	0.00	0.00	0.00	0.00	0.00	0.00	0.00	0.00	
256320002	21425 WOOLF CT	87.50	87.50	9.00	9.00	0.00	0.00	0.00	0.00	0.00	0.00	0.00	0.00	
256320003	21435 WOOLF CT	87.50	87.50	9.00	9.00	0.00	0.00	0.00	0.00	0.00	0.00	0.00	0.00	
256320004	21445 WOOLF CT	87.50	87.50	9.00	9.00	0.00	0.00	0.00	0.00	0.00	0.00	0.00	0.00	
256320005	21455 WOOLF CT	87.50	87.50	9.00	9.00	0.00	0.00	0.00	0.00	0.00	0.00	0.00	0.00	

MORENO VALLEY COMMUNITY SERVICES DISTRICT
FISCAL YEAR 2015/16 MAXIMUM AND APPLIED PARCEL TAXES/CHARGES

ASSESSOR'S		ZONE A		ZONE C		ZONE D		ZONE E		ZONE M		ZONE S		TRACT NUMBER
PARCEL NUMBER	SITUS ADDRESS	MAXIMUM	APPLIED	MAXIMUM	APPLIED	MAXIMUM	APPLIED	MAXIMUM	APPLIED	MAXIMUM	APPLIED	MAXIMUM	APPLIED	
256320006	21465 WOOLF CT	87.50	87.50	9.00	9.00	0.00	0.00	0.00	0.00	0.00	0.00	0.00	0.00	
256320007	21464 WOOLF CT	87.50	87.50	9.00	9.00	0.00	0.00	0.00	0.00	0.00	0.00	0.00	0.00	
256320008	21454 WOOLF CT	87.50	87.50	9.00	9.00	0.00	0.00	0.00	0.00	0.00	0.00	0.00	0.00	
256320009	21442 WOOLF CT	87.50	87.50	9.00	9.00	0.00	0.00	0.00	0.00	0.00	0.00	0.00	0.00	
256320010	21428 WOOLF CT	87.50	87.50	9.00	9.00	0.00	0.00	0.00	0.00	0.00	0.00	0.00	0.00	
256320011	21420 WOOLF CT	87.50	87.50	9.00	9.00	0.00	0.00	0.00	0.00	0.00	0.00	0.00	0.00	
256320012	21412 WOOLF CT	87.50	87.50	9.00	9.00	0.00	0.00	0.00	0.00	0.00	0.00	0.00	0.00	
256320013	21411 SHAKESPEARE CT	87.50	87.50	9.00	9.00	0.00	0.00	0.00	0.00	0.00	0.00	0.00	0.00	
256320014	21423 SHAKESPEARE CT	87.50	87.50	9.00	9.00	0.00	0.00	0.00	0.00	0.00	0.00	0.00	0.00	
256320015	21435 SHAKESPEARE CT	87.50	87.50	9.00	9.00	0.00	0.00	0.00	0.00	0.00	0.00	0.00	0.00	
256320016	21445 SHAKESPEARE CT	87.50	87.50	9.00	9.00	0.00	0.00	0.00	0.00	0.00	0.00	0.00	0.00	
256320017	21455 SHAKESPEARE CT	87.50	87.50	9.00	9.00	0.00	0.00	0.00	0.00	0.00	0.00	0.00	0.00	
256320018	21465 SHAKESPEARE CT	87.50	87.50	9.00	9.00	0.00	0.00	0.00	0.00	0.00	0.00	0.00	0.00	
256320019	21464 SHAKESPEARE CT	87.50	87.50	9.00	9.00	0.00	0.00	0.00	0.00	0.00	0.00	0.00	0.00	
256320020	21452 SHAKESPEARE CT	87.50	87.50	9.00	9.00	0.00	0.00	0.00	0.00	0.00	0.00	0.00	0.00	
256320021	21440 SHAKESPEARE CT	87.50	87.50	9.00	9.00	0.00	0.00	0.00	0.00	0.00	0.00	0.00	0.00	
256320022	21428 SHAKESPEARE CT	87.50	87.50	9.00	9.00	0.00	0.00	0.00	0.00	0.00	0.00	0.00	0.00	
256320023	21416 SHAKESPEARE CT	87.50	87.50	9.00	9.00	0.00	0.00	0.00	0.00	0.00	0.00	0.00	0.00	
256320024	21404 SHAKESPEARE CT	87.50	87.50	9.00	9.00	0.00	0.00	0.00	0.00	0.00	0.00	0.00	0.00	
256320025	21409 TENNYSON RD	87.50	87.50	9.00	9.00	0.00	0.00	0.00	0.00	0.00	0.00	0.00	0.00	
256320026	21421 TENNYSON RD	87.50	87.50	9.00	9.00	0.00	0.00	0.00	0.00	0.00	0.00	0.00	0.00	
256320027	21433 TENNYSON RD	87.50	87.50	9.00	9.00	0.00	0.00	0.00	0.00	0.00	0.00	0.00	0.00	
256320028	21445 TENNYSON RD	87.50	87.50	9.00	9.00	0.00	0.00	0.00	0.00	0.00	0.00	0.00	0.00	
256320029	21457 TENNYSON RD	87.50	87.50	9.00	9.00	0.00	0.00	0.00	0.00	0.00	0.00	0.00	0.00	
256320030	21469 TENNYSON RD	87.50	87.50	9.00	9.00	0.00	0.00	0.00	0.00	0.00	0.00	0.00	0.00	
256320031	11501 CLARK ST	87.50	87.50	9.00	9.00	0.00	0.00	0.00	0.00	0.00	0.00	0.00	0.00	
256320032	11515 CLARK ST	87.50	87.50	9.00	9.00	0.00	0.00	0.00	0.00	0.00	0.00	0.00	0.00	
256320033	11529 CLARK ST	87.50	87.50	9.00	9.00	0.00	0.00	0.00	0.00	0.00	0.00	0.00	0.00	
256320034	11543 CLARK ST	87.50	87.50	9.00	9.00	0.00	0.00	0.00	0.00	0.00	0.00	0.00	0.00	
256320035	11565 CLARK ST	87.50	87.50	9.00	9.00	0.00	0.00	0.00	0.00	0.00	0.00	0.00	0.00	
256320036	11571 CLARK ST	87.50	87.50	9.00	9.00	0.00	0.00	0.00	0.00	0.00	0.00	0.00	0.00	
256320037	11585 CLARK ST	87.50	87.50	9.00	9.00	0.00	0.00	0.00	0.00	0.00	0.00	0.00	0.00	
256320038	11599 CLARK ST	87.50	87.50	9.00	9.00	0.00	0.00	0.00	0.00	0.00	0.00	0.00	0.00	
256320039	11611 CLARK ST	87.50	87.50	9.00	9.00	0.00	0.00	0.00	0.00	0.00	0.00	0.00	0.00	
256320040	11623 CLARK ST	87.50	87.50	9.00	9.00	0.00	0.00	0.00	0.00	0.00	0.00	0.00	0.00	
256331001	21390 DICKINSON RD	87.50	87.50	9.00	9.00	0.00	0.00	0.00	0.00	0.00	0.00	0.00	0.00	
256331002	21378 DICKINSON RD	87.50	87.50	9.00	9.00	0.00	0.00	0.00	0.00	0.00	0.00	0.00	0.00	

MORENO VALLEY COMMUNITY SERVICES DISTRICT
FISCAL YEAR 2015/16 MAXIMUM AND APPLIED PARCEL TAXES/CHARGES

ASSESSOR'S PARCEL NUMBER	SITUS ADDRESS	ZONE A		ZONE C		ZONE D		ZONE E		ZONE M		ZONE S		TRACT NUMBER
		MAXIMUM	APPLIED	MAXIMUM	APPLIED	MAXIMUM	APPLIED	MAXIMUM	APPLIED	MAXIMUM	APPLIED	MAXIMUM	APPLIED	
256331003	21366 DICKINSON RD	87.50	87.50	9.00	9.00	0.00	0.00	0.00	0.00	0.00	0.00	0.00	0.00	
256331004	21354 DICKINSON RD	87.50	87.50	9.00	9.00	0.00	0.00	0.00	0.00	0.00	0.00	0.00	0.00	
256331005	21342 DICKINSON RD	87.50	87.50	9.00	9.00	0.00	0.00	0.00	0.00	0.00	0.00	0.00	0.00	
256331006	21330 DICKINSON RD	87.50	87.50	9.00	9.00	0.00	0.00	0.00	0.00	0.00	0.00	0.00	0.00	
256331007	21318 DICKINSON RD	87.50	87.50	9.00	9.00	0.00	0.00	0.00	0.00	0.00	0.00	0.00	0.00	
256331008	21306 DICKINSON RD	87.50	87.50	9.00	9.00	0.00	0.00	0.00	0.00	0.00	0.00	0.00	0.00	
256331009	21294 DICKINSON RD	87.50	87.50	9.00	9.00	0.00	0.00	0.00	0.00	0.00	0.00	0.00	0.00	
256331010	21285 OCASEY CT	87.50	87.50	9.00	9.00	0.00	0.00	0.00	0.00	0.00	0.00	0.00	0.00	
256331011	21295 OCASEY CT	87.50	87.50	9.00	9.00	0.00	0.00	0.00	0.00	0.00	0.00	0.00	0.00	
256331012	21305 OCASEY CT	87.50	87.50	9.00	9.00	0.00	0.00	0.00	0.00	0.00	0.00	0.00	0.00	
256331013	21315 OCASEY CT	87.50	87.50	9.00	9.00	0.00	0.00	0.00	0.00	0.00	0.00	0.00	0.00	
256331014	21325 OCASEY CT	87.50	87.50	9.00	9.00	0.00	0.00	0.00	0.00	0.00	0.00	0.00	0.00	
256331015	21335 OCASEY CT	87.50	87.50	9.00	9.00	0.00	0.00	0.00	0.00	0.00	0.00	0.00	0.00	
256331016	21345 OCASEY CT	87.50	87.50	9.00	9.00	0.00	0.00	0.00	0.00	0.00	0.00	0.00	0.00	
256331017	21355 OCASEY CT	87.50	87.50	9.00	9.00	0.00	0.00	0.00	0.00	0.00	0.00	0.00	0.00	
256331018	21354 OCASEY CT	87.50	87.50	9.00	9.00	0.00	0.00	0.00	0.00	0.00	0.00	0.00	0.00	
256331019	21344 OCASEY CT	87.50	87.50	9.00	9.00	0.00	0.00	0.00	0.00	0.00	0.00	0.00	0.00	
256331020	21334 OCASEY CT	87.50	87.50	9.00	9.00	0.00	0.00	0.00	0.00	0.00	0.00	0.00	0.00	
256331021	21324 OCASEY CT	87.50	87.50	9.00	9.00	0.00	0.00	0.00	0.00	0.00	0.00	0.00	0.00	
256331022	21314 OCASEY CT	87.50	87.50	9.00	9.00	0.00	0.00	0.00	0.00	0.00	0.00	0.00	0.00	
256331023	21304 OCASEY CT	87.50	87.50	9.00	9.00	0.00	0.00	0.00	0.00	0.00	0.00	0.00	0.00	
256331024	21296 OCASEY CT	87.50	87.50	9.00	9.00	0.00	0.00	0.00	0.00	0.00	0.00	0.00	0.00	
256331025	21288 OCASEY CT	87.50	87.50	9.00	9.00	0.00	0.00	0.00	0.00	0.00	0.00	0.00	0.00	
256331026	21280 OCASEY CT	87.50	87.50	9.00	9.00	0.00	0.00	0.00	0.00	0.00	0.00	0.00	0.00	
256331027	21272 OCASEY CT	87.50	87.50	9.00	9.00	0.00	0.00	0.00	0.00	0.00	0.00	0.00	0.00	
256331028	21264 OCASEY CT	87.50	87.50	9.00	9.00	0.00	0.00	0.00	0.00	0.00	0.00	0.00	0.00	
256331029	21256 OCASEY CT	87.50	87.50	9.00	9.00	0.00	0.00	0.00	0.00	0.00	0.00	0.00	0.00	
256332001	21494 DICKINSON RD	87.50	87.50	9.00	9.00	0.00	0.00	0.00	0.00	0.00	0.00	0.00	0.00	
256332002	21484 DICKINSON RD	87.50	87.50	9.00	9.00	0.00	0.00	0.00	0.00	0.00	0.00	0.00	0.00	
256332003	21474 DICKINSON RD	87.50	87.50	9.00	9.00	0.00	0.00	0.00	0.00	0.00	0.00	0.00	0.00	
256332004	21464 DICKINSON RD	87.50	87.50	9.00	9.00	0.00	0.00	0.00	0.00	0.00	0.00	0.00	0.00	
256332005	21454 DICKINSON RD	87.50	87.50	9.00	9.00	0.00	0.00	0.00	0.00	0.00	0.00	0.00	0.00	
256332006	21444 DICKINSON RD	87.50	87.50	9.00	9.00	0.00	0.00	0.00	0.00	0.00	0.00	0.00	0.00	
256332007	21432 DICKINSON RD	87.50	87.50	9.00	9.00	0.00	0.00	0.00	0.00	0.00	0.00	0.00	0.00	
256332008	21420 DICKINSON RD	87.50	87.50	9.00	9.00	0.00	0.00	0.00	0.00	0.00	0.00	0.00	0.00	
256333001	21239 DICKINSON RD	87.50	87.50	9.00	9.00	0.00	0.00	0.00	0.00	0.00	0.00	0.00	0.00	
256333002	21251 DICKINSON RD	87.50	87.50	9.00	9.00	0.00	0.00	0.00	0.00	0.00	0.00	0.00	0.00	

MORENO VALLEY COMMUNITY SERVICES DISTRICT
FISCAL YEAR 2015/16 MAXIMUM AND APPLIED PARCEL TAXES/CHARGES

ASSESSOR'S PARCEL NUMBER	SITUS ADDRESS	ZONE A		ZONE C		ZONE D		ZONE E		ZONE M		ZONE S		TRACT NUMBER
		MAXIMUM	APPLIED	MAXIMUM	APPLIED	MAXIMUM	APPLIED	MAXIMUM	APPLIED	MAXIMUM	APPLIED	MAXIMUM	APPLIED	
256333003	21263 DICKINSON RD	87.50	87.50	9.00	9.00	0.00	0.00	0.00	0.00	0.00	0.00	0.00	0.00	
256333004	21275 DICKINSON RD	87.50	87.50	9.00	9.00	0.00	0.00	0.00	0.00	0.00	0.00	0.00	0.00	
256333005	21287 DICKINSON RD	87.50	87.50	9.00	9.00	0.00	0.00	0.00	0.00	0.00	0.00	0.00	0.00	
256333006	21299 DICKINSON RD	87.50	87.50	9.00	9.00	0.00	0.00	0.00	0.00	0.00	0.00	0.00	0.00	
256333007	21311 DICKINSON RD	87.50	87.50	9.00	9.00	0.00	0.00	0.00	0.00	0.00	0.00	0.00	0.00	
256333008	21325 MARSTON CT	87.50	87.50	9.00	9.00	0.00	0.00	0.00	0.00	0.00	0.00	0.00	0.00	
256333009	21337 MARSTON CT	87.50	87.50	9.00	9.00	0.00	0.00	0.00	0.00	0.00	0.00	0.00	0.00	
256333010	21349 MARSTON CT	87.50	87.50	9.00	9.00	0.00	0.00	0.00	0.00	0.00	0.00	0.00	0.00	
256333011	21361 MARSTON CT	87.50	87.50	9.00	9.00	0.00	0.00	0.00	0.00	0.00	0.00	0.00	0.00	
256333012	21375 MARSTON CT	87.50	87.50	9.00	9.00	0.00	0.00	0.00	0.00	0.00	0.00	0.00	0.00	
256333013	21387 MARSTON CT	87.50	87.50	9.00	9.00	0.00	0.00	0.00	0.00	0.00	0.00	0.00	0.00	
256333014	21399 MARSTON CT	87.50	87.50	9.00	9.00	0.00	0.00	0.00	0.00	0.00	0.00	0.00	0.00	
256333015	21411 MARSTON CT	87.50	87.50	9.00	9.00	0.00	0.00	0.00	0.00	0.00	0.00	0.00	0.00	
256333016	21423 MARSTON CT	87.50	87.50	9.00	9.00	0.00	0.00	0.00	0.00	0.00	0.00	0.00	0.00	
256333017	21435 MARSTON CT	87.50	87.50	9.00	9.00	0.00	0.00	0.00	0.00	0.00	0.00	0.00	0.00	
256333018	21455 MARSTON CT	87.50	87.50	9.00	9.00	0.00	0.00	0.00	0.00	0.00	0.00	0.00	0.00	
256333019	21467 MARSTON CT	87.50	87.50	9.00	9.00	0.00	0.00	0.00	0.00	0.00	0.00	0.00	0.00	
256333020	21481 MARSTON CT	87.50	87.50	9.00	9.00	0.00	0.00	0.00	0.00	0.00	0.00	0.00	0.00	
256333021	21480 MARSTON CT	87.50	87.50	9.00	9.00	0.00	0.00	0.00	0.00	0.00	0.00	0.00	0.00	
256333022	21474 MARSTON CT	87.50	87.50	9.00	9.00	0.00	0.00	0.00	0.00	0.00	0.00	0.00	0.00	
256333023	21464 MARSTON CT	87.50	87.50	9.00	9.00	0.00	0.00	0.00	0.00	0.00	0.00	0.00	0.00	
256333024	21450 MARSTON CT	87.50	87.50	9.00	9.00	0.00	0.00	0.00	0.00	0.00	0.00	0.00	0.00	
256333025	21430 MARSTON CT	87.50	87.50	9.00	9.00	0.00	0.00	0.00	0.00	0.00	0.00	0.00	0.00	
256333026	21418 MARSTON CT	87.50	87.50	9.00	9.00	0.00	0.00	0.00	0.00	0.00	0.00	0.00	0.00	
256333027	21406 MARSTON CT	87.50	87.50	9.00	9.00	0.00	0.00	0.00	0.00	0.00	0.00	0.00	0.00	
256333028	21394 MARSTON CT	87.50	87.50	9.00	9.00	0.00	0.00	0.00	0.00	0.00	0.00	0.00	0.00	
256333029	21382 MARSTON CT	87.50	87.50	9.00	9.00	0.00	0.00	0.00	0.00	0.00	0.00	0.00	0.00	
256333030	21359 DICKINSON RD	87.50	87.50	9.00	9.00	0.00	0.00	0.00	0.00	0.00	0.00	0.00	0.00	
256333031	21377 DICKINSON RD	87.50	87.50	9.00	9.00	0.00	0.00	0.00	0.00	0.00	0.00	0.00	0.00	
256333032	21389 DICKINSON RD	87.50	87.50	9.00	9.00	0.00	0.00	0.00	0.00	0.00	0.00	0.00	0.00	
256333033	21413 DICKINSON RD	87.50	87.50	9.00	9.00	0.00	0.00	0.00	0.00	0.00	0.00	0.00	0.00	
256333034	21425 DICKINSON RD	87.50	87.50	9.00	9.00	0.00	0.00	0.00	0.00	0.00	0.00	0.00	0.00	
256333035	21435 DICKINSON RD	87.50	87.50	9.00	9.00	0.00	0.00	0.00	0.00	0.00	0.00	0.00	0.00	
256333036	21445 DICKINSON RD	87.50	87.50	9.00	9.00	0.00	0.00	0.00	0.00	0.00	0.00	0.00	0.00	
256333037	21455 DICKINSON RD	87.50	87.50	9.00	9.00	0.00	0.00	0.00	0.00	0.00	0.00	0.00	0.00	
256333038	21465 DICKINSON RD	87.50	87.50	9.00	9.00	0.00	0.00	0.00	0.00	0.00	0.00	0.00	0.00	
256333039	21475 DICKINSON RD	87.50	87.50	9.00	9.00	0.00	0.00	0.00	0.00	0.00	0.00	0.00	0.00	

MORENO VALLEY COMMUNITY SERVICES DISTRICT
FISCAL YEAR 2015/16 MAXIMUM AND APPLIED PARCEL TAXES/CHARGES

ASSESSOR'S PARCEL NUMBER	SITUS ADDRESS	ZONE A		ZONE C		ZONE D		ZONE E		ZONE M		ZONE S		TRACT NUMBER
		MAXIMUM	APPLIED	MAXIMUM	APPLIED	MAXIMUM	APPLIED	MAXIMUM	APPLIED	MAXIMUM	APPLIED	MAXIMUM	APPLIED	
256333040	21485 DICKINSON RD	87.50	87.50	9.00	9.00	0.00	0.00	0.00	0.00	0.00	0.00	0.00	0.00	
256333041	21495 DICKINSON RD	87.50	87.50	9.00	9.00	0.00	0.00	0.00	0.00	0.00	0.00	0.00	0.00	
256333042	11681 CLARK ST	87.50	87.50	9.00	9.00	0.00	0.00	0.00	0.00	0.00	0.00	0.00	0.00	
256333043	11693 CLARK ST	87.50	87.50	9.00	9.00	0.00	0.00	0.00	0.00	0.00	0.00	0.00	0.00	
256333044	11705 CLARK ST	87.50	87.50	9.00	9.00	0.00	0.00	0.00	0.00	0.00	0.00	0.00	0.00	
256333045	11717 CLARK ST	87.50	87.50	9.00	9.00	0.00	0.00	0.00	0.00	0.00	0.00	0.00	0.00	
256341001	21675 CALLE MONACO	87.50	87.50	9.00	9.00	136.85	136.84	0.00	0.00	0.00	0.00	0.00	0.00	20272
256341002	21670 CALLE MONACO	87.50	87.50	9.00	9.00	136.85	136.84	0.00	0.00	0.00	0.00	0.00	0.00	20272
256341003	21605 DEL AMO ST	87.50	87.50	9.00	9.00	136.85	136.84	0.00	0.00	0.00	0.00	0.00	0.00	20272
256341004	21585 DEL AMO ST	87.50	87.50	9.00	9.00	136.85	136.84	0.00	0.00	0.00	0.00	0.00	0.00	20272
256341005	21565 DEL AMO ST	87.50	87.50	9.00	9.00	136.85	136.84	0.00	0.00	0.00	0.00	0.00	0.00	20272
256341006	21545 DEL AMO ST	87.50	87.50	9.00	9.00	136.85	136.84	0.00	0.00	0.00	0.00	0.00	0.00	20272
256341007	21525 DEL AMO ST	87.50	87.50	9.00	9.00	136.85	136.84	0.00	0.00	0.00	0.00	0.00	0.00	20272
256341008	21530 DEL AMO ST	87.50	87.50	9.00	9.00	136.85	136.84	0.00	0.00	0.00	0.00	0.00	0.00	20272
256341009	21550 DEL AMO ST	87.50	87.50	9.00	9.00	136.85	136.84	0.00	0.00	0.00	0.00	0.00	0.00	20272
256341010	21570 DEL AMO ST	87.50	87.50	9.00	9.00	136.85	136.84	0.00	0.00	0.00	0.00	0.00	0.00	20272
256341011	21600 DEL AMO ST	87.50	87.50	9.00	9.00	136.85	136.84	0.00	0.00	0.00	0.00	0.00	0.00	20272
256341012	21730 CALLE MONACO	87.50	87.50	9.00	9.00	136.85	136.84	0.00	0.00	0.00	0.00	0.00	0.00	20272
256341013	21750 CALLE MONACO	87.50	87.50	9.00	9.00	136.85	136.84	0.00	0.00	0.00	0.00	0.00	0.00	20272
256341014	21770 CALLE MONACO	87.50	87.50	9.00	9.00	136.85	136.84	0.00	0.00	0.00	0.00	0.00	0.00	20272
256341015	21790 CALLE MONACO	87.50	87.50	9.00	9.00	136.85	136.84	0.00	0.00	0.00	0.00	0.00	0.00	20272
256341016	21810 CALLE MONACO	87.50	87.50	9.00	9.00	136.85	136.84	0.00	0.00	0.00	0.00	0.00	0.00	20272
256341017	21830 CALLE MONACO	87.50	87.50	9.00	9.00	136.85	136.84	0.00	0.00	0.00	0.00	0.00	0.00	20272
256342001	11569 MINDORA DR	87.50	87.50	9.00	9.00	136.85	136.84	0.00	0.00	0.00	0.00	0.00	0.00	20272
256342002	11559 MINDORA DR	87.50	87.50	9.00	9.00	136.85	136.84	0.00	0.00	0.00	0.00	0.00	0.00	20272
256342003	11539 MINDORA DR	87.50	87.50	9.00	9.00	136.85	136.84	0.00	0.00	0.00	0.00	0.00	0.00	20272
256342004	11525 MINDORA DR	87.50	87.50	9.00	9.00	136.85	136.84	0.00	0.00	0.00	0.00	0.00	0.00	20272
256342005	11513 MINDORA DR	87.50	87.50	9.00	9.00	136.85	136.84	0.00	0.00	0.00	0.00	0.00	0.00	20272
256342006	11501 MINDORA DR	87.50	87.50	9.00	9.00	136.85	136.84	0.00	0.00	0.00	0.00	0.00	0.00	20272
256342007	11489 MINDORA DR	87.50	87.50	9.00	9.00	136.85	136.84	0.00	0.00	0.00	0.00	0.00	0.00	20272
256342008	11477 MINDORA DR	87.50	87.50	9.00	9.00	136.85	136.84	0.00	0.00	0.00	0.00	0.00	0.00	20272
256342009	11470 MINDORA DR	87.50	87.50	9.00	9.00	136.85	136.84	0.00	0.00	0.00	0.00	0.00	0.00	20272
256342010	11490 MINDORA DR	87.50	87.50	9.00	9.00	136.85	136.84	0.00	0.00	0.00	0.00	0.00	0.00	20272
256342011	11510 MINDORA DR	87.50	87.50	9.00	9.00	136.85	136.84	0.00	0.00	0.00	0.00	0.00	0.00	20272
256342012	21809 CALLE PRIMA	87.50	87.50	9.00	9.00	136.85	136.84	0.00	0.00	0.00	0.00	0.00	0.00	20272
256342013	21801 CALLE PRIMA	87.50	87.50	9.00	9.00	136.85	136.84	0.00	0.00	0.00	0.00	0.00	0.00	20272
256342014	21793 CALLE PRIMA	87.50	87.50	9.00	9.00	136.85	136.84	0.00	0.00	0.00	0.00	0.00	0.00	20272

MORENO VALLEY COMMUNITY SERVICES DISTRICT
FISCAL YEAR 2015/16 MAXIMUM AND APPLIED PARCEL TAXES/CHARGES

ASSESSOR'S PARCEL NUMBER	SITUS ADDRESS	ZONE A		ZONE C		ZONE D		ZONE E		ZONE M		ZONE S		TRACT NUMBER
		MAXIMUM	APPLIED	MAXIMUM	APPLIED	MAXIMUM	APPLIED	MAXIMUM	APPLIED	MAXIMUM	APPLIED	MAXIMUM	APPLIED	
256342015	21785 CALLE PRIMA	87.50	87.50	9.00	9.00	136.85	136.84	0.00	0.00	0.00	0.00	0.00	0.00	20272
256342016	21777 CALLE PRIMA	87.50	87.50	9.00	9.00	136.85	136.84	0.00	0.00	0.00	0.00	0.00	0.00	20272
256342017	21769 CALLE PRIMA	87.50	87.50	9.00	9.00	136.85	136.84	0.00	0.00	0.00	0.00	0.00	0.00	20272
256342018	21761 CALLE PRIMA	87.50	87.50	9.00	9.00	136.85	136.84	0.00	0.00	0.00	0.00	0.00	0.00	20272
256342023	21753 CALLE PRIMA	87.50	87.50	9.00	9.00	136.85	136.84	0.00	0.00	0.00	0.00	0.00	0.00	20272
256342024	21745 CALLE PRIMA	87.50	87.50	9.00	9.00	136.85	136.84	0.00	0.00	0.00	0.00	0.00	0.00	20272
256342025	21737 CALLE PRIMA	87.50	87.50	9.00	9.00	136.85	136.84	0.00	0.00	0.00	0.00	0.00	0.00	20272
256342026	21729 CALLE PRIMA	87.50	87.50	9.00	9.00	136.85	136.84	0.00	0.00	0.00	0.00	0.00	0.00	20272
256343001	21730 CALLE PRIMA	87.50	87.50	9.00	9.00	136.85	136.84	0.00	0.00	0.00	0.00	0.00	0.00	20272
256343002	21740 CALLE PRIMA	87.50	87.50	9.00	9.00	136.85	136.84	0.00	0.00	0.00	0.00	0.00	0.00	20272
256343003	21750 CALLE PRIMA	87.50	87.50	9.00	9.00	136.85	136.84	0.00	0.00	0.00	0.00	0.00	0.00	20272
256343004	21760 CALLE PRIMA	87.50	87.50	9.00	9.00	136.85	136.84	0.00	0.00	0.00	0.00	0.00	0.00	20272
256343005	21770 CALLE PRIMA	87.50	87.50	9.00	9.00	136.85	136.84	0.00	0.00	0.00	0.00	0.00	0.00	20272
256343006	21780 CALLE PRIMA	87.50	87.50	9.00	9.00	136.85	136.84	0.00	0.00	0.00	0.00	0.00	0.00	20272
256343007	21790 CALLE PRIMA	87.50	87.50	9.00	9.00	136.85	136.84	0.00	0.00	0.00	0.00	0.00	0.00	20272
256343008	21800 CALLE PRIMA	87.50	87.50	9.00	9.00	136.85	136.84	0.00	0.00	0.00	0.00	0.00	0.00	20272
256343009	21810 CALLE PRIMA	87.50	87.50	9.00	9.00	136.85	136.84	0.00	0.00	0.00	0.00	0.00	0.00	20272
256343010	21795 CALLE MONACO	87.50	87.50	9.00	9.00	136.85	136.84	0.00	0.00	0.00	0.00	0.00	0.00	20272
256343011	21785 CALLE MONACO	87.50	87.50	9.00	9.00	136.85	136.84	0.00	0.00	0.00	0.00	0.00	0.00	20272
256343012	21775 CALLE MONACO	87.50	87.50	9.00	9.00	136.85	136.84	0.00	0.00	0.00	0.00	0.00	0.00	20272
256343013	21765 CALLE MONACO	87.50	87.50	9.00	9.00	136.85	136.84	0.00	0.00	0.00	0.00	0.00	0.00	20272
256343014	21755 CALLE MONACO	87.50	87.50	9.00	9.00	136.85	136.84	0.00	0.00	0.00	0.00	0.00	0.00	20272
256343015	21745 CALLE MONACO	87.50	87.50	9.00	9.00	136.85	136.84	0.00	0.00	0.00	0.00	0.00	0.00	20272
256343016	21735 CALLE MONACO	87.50	87.50	9.00	9.00	136.85	136.84	0.00	0.00	0.00	0.00	0.00	0.00	20272
256343017	21725 CALLE MONACO	87.50	87.50	9.00	9.00	136.85	136.84	0.00	0.00	0.00	0.00	0.00	0.00	20272
256450001	21486 TENNYSON RD	87.50	87.50	9.00	9.00	0.00	0.00	0.00	0.00	0.00	0.00	0.00	0.00	
256450002	21474 TENNYSON RD	87.50	87.50	9.00	9.00	0.00	0.00	0.00	0.00	0.00	0.00	0.00	0.00	
256450003	11492 GREYSON RD	87.50	87.50	9.00	9.00	0.00	0.00	0.00	0.00	0.00	0.00	0.00	0.00	
256450004	11476 GREYSON RD	87.50	87.50	9.00	9.00	0.00	0.00	0.00	0.00	0.00	0.00	0.00	0.00	
256450005	11460 GREYSON RD	87.50	87.50	9.00	9.00	0.00	0.00	0.00	0.00	0.00	0.00	0.00	0.00	
256450006	11444 GREYSON RD	87.50	87.50	9.00	9.00	0.00	0.00	0.00	0.00	0.00	0.00	0.00	0.00	
256450007	11428 GREYSON RD	87.50	87.50	9.00	9.00	0.00	0.00	0.00	0.00	0.00	0.00	0.00	0.00	
256451001	11494 CHAUCER ST	87.50	87.50	9.00	9.00	0.00	0.00	0.00	0.00	0.00	0.00	0.00	0.00	
256451002	11478 CHAUCER ST	87.50	87.50	9.00	9.00	0.00	0.00	0.00	0.00	0.00	0.00	0.00	0.00	
256451003	11462 CHAUCER ST	87.50	87.50	9.00	9.00	0.00	0.00	0.00	0.00	0.00	0.00	0.00	0.00	
256451004	11446 CHAUCER ST	87.50	87.50	9.00	9.00	0.00	0.00	0.00	0.00	0.00	0.00	0.00	0.00	
256451005	11430 CHAUCER ST	87.50	87.50	9.00	9.00	0.00	0.00	0.00	0.00	0.00	0.00	0.00	0.00	

MORENO VALLEY COMMUNITY SERVICES DISTRICT
FISCAL YEAR 2015/16 MAXIMUM AND APPLIED PARCEL TAXES/CHARGES

ASSESSOR'S PARCEL NUMBER	SITUS ADDRESS	ZONE A		ZONE C		ZONE D		ZONE E		ZONE M		ZONE S		TRACT NUMBER
		MAXIMUM	APPLIED	MAXIMUM	APPLIED	MAXIMUM	APPLIED	MAXIMUM	APPLIED	MAXIMUM	APPLIED	MAXIMUM	APPLIED	
256451006	11414 CHAUCER ST	87.50	87.50	9.00	9.00	0.00	0.00	0.00	0.00	0.00	0.00	0.00	0.00	
256451007	11398 CHAUCER ST	87.50	87.50	9.00	9.00	0.00	0.00	0.00	0.00	0.00	0.00	0.00	0.00	
256451008	11382 CHAUCER ST	87.50	87.50	9.00	9.00	0.00	0.00	0.00	0.00	0.00	0.00	0.00	0.00	
256451009	21446 TYLER RD	87.50	87.50	9.00	9.00	0.00	0.00	0.00	0.00	0.00	0.00	0.00	0.00	
256451010	21434 TYLER RD	87.50	87.50	9.00	9.00	0.00	0.00	0.00	0.00	0.00	0.00	0.00	0.00	
256451011	21422 TYLER RD	87.50	87.50	9.00	9.00	0.00	0.00	0.00	0.00	0.00	0.00	0.00	0.00	
256451012	21410 TYLER RD	87.50	87.50	9.00	9.00	0.00	0.00	0.00	0.00	0.00	0.00	0.00	0.00	
256451013	21398 TYLER RD	87.50	87.50	9.00	9.00	0.00	0.00	0.00	0.00	0.00	0.00	0.00	0.00	
256451014	21386 TYLER RD	87.50	87.50	9.00	9.00	0.00	0.00	0.00	0.00	0.00	0.00	0.00	0.00	
256451015	21374 TYLER RD	87.50	87.50	9.00	9.00	0.00	0.00	0.00	0.00	0.00	0.00	0.00	0.00	
256451016	21362 TYLER RD	87.50	87.50	9.00	9.00	0.00	0.00	0.00	0.00	0.00	0.00	0.00	0.00	
256451017	21350 TYLER RD	87.50	87.50	9.00	9.00	0.00	0.00	0.00	0.00	0.00	0.00	0.00	0.00	
256451018	11415 TYLER RD	87.50	87.50	9.00	9.00	0.00	0.00	0.00	0.00	0.00	0.00	0.00	0.00	
256451019	11431 TYLER RD	87.50	87.50	9.00	9.00	0.00	0.00	0.00	0.00	0.00	0.00	0.00	0.00	
256451020	11447 TYLER RD	87.50	87.50	9.00	9.00	0.00	0.00	0.00	0.00	0.00	0.00	0.00	0.00	
256451021	11463 TYLER RD	87.50	87.50	9.00	9.00	0.00	0.00	0.00	0.00	0.00	0.00	0.00	0.00	
256451022	11479 TYLER RD	87.50	87.50	9.00	9.00	0.00	0.00	0.00	0.00	0.00	0.00	0.00	0.00	
256451023	11495 TYLER RD	87.50	87.50	9.00	9.00	0.00	0.00	0.00	0.00	0.00	0.00	0.00	0.00	
256451024	11511 TYLER RD	87.50	87.50	9.00	9.00	0.00	0.00	0.00	0.00	0.00	0.00	0.00	0.00	
256452001	21436 TENNYSON RD	87.50	87.50	9.00	9.00	0.00	0.00	0.00	0.00	0.00	0.00	0.00	0.00	
256452002	21424 TENNYSON RD	87.50	87.50	9.00	9.00	0.00	0.00	0.00	0.00	0.00	0.00	0.00	0.00	
256452003	21412 TENNYSON RD	87.50	87.50	9.00	9.00	0.00	0.00	0.00	0.00	0.00	0.00	0.00	0.00	
256452004	21400 TENNYSON RD	87.50	87.50	9.00	9.00	0.00	0.00	0.00	0.00	0.00	0.00	0.00	0.00	
256452005	21388 TENNYSON RD	87.50	87.50	9.00	9.00	0.00	0.00	0.00	0.00	0.00	0.00	0.00	0.00	
256452006	21376 TENNYSON RD	87.50	87.50	9.00	9.00	0.00	0.00	0.00	0.00	0.00	0.00	0.00	0.00	
256452007	21364 TENNYSON RD	87.50	87.50	9.00	9.00	0.00	0.00	0.00	0.00	0.00	0.00	0.00	0.00	
256452008	21352 TENNYSON RD	87.50	87.50	9.00	9.00	0.00	0.00	0.00	0.00	0.00	0.00	0.00	0.00	
256452009	21340 TENNYSON RD	87.50	87.50	9.00	9.00	0.00	0.00	0.00	0.00	0.00	0.00	0.00	0.00	
256452010	11488 TYLER RD	87.50	87.50	9.00	9.00	0.00	0.00	0.00	0.00	0.00	0.00	0.00	0.00	
256452011	21349 TYLER RD	87.50	87.50	9.00	9.00	0.00	0.00	0.00	0.00	0.00	0.00	0.00	0.00	
256452012	21361 TYLER RD	87.50	87.50	9.00	9.00	0.00	0.00	0.00	0.00	0.00	0.00	0.00	0.00	
256452013	21373 TYLER RD	87.50	87.50	9.00	9.00	0.00	0.00	0.00	0.00	0.00	0.00	0.00	0.00	
256452014	21385 TYLER RD	87.50	87.50	9.00	9.00	0.00	0.00	0.00	0.00	0.00	0.00	0.00	0.00	
256452015	21397 TYLER RD	87.50	87.50	9.00	9.00	0.00	0.00	0.00	0.00	0.00	0.00	0.00	0.00	
256452016	21411 TYLER RD	87.50	87.50	9.00	9.00	0.00	0.00	0.00	0.00	0.00	0.00	0.00	0.00	
256452017	21423 TYLER RD	87.50	87.50	9.00	9.00	0.00	0.00	0.00	0.00	0.00	0.00	0.00	0.00	
256452018	21435 TYLER RD	87.50	87.50	9.00	9.00	0.00	0.00	0.00	0.00	0.00	0.00	0.00	0.00	

MORENO VALLEY COMMUNITY SERVICES DISTRICT
FISCAL YEAR 2015/16 MAXIMUM AND APPLIED PARCEL TAXES/CHARGES

ASSESSOR'S PARCEL NUMBER	SITUS ADDRESS	ZONE A		ZONE C		ZONE D		ZONE E		ZONE M		ZONE S		TRACT NUMBER
		MAXIMUM	APPLIED	MAXIMUM	APPLIED	MAXIMUM	APPLIED	MAXIMUM	APPLIED	MAXIMUM	APPLIED	MAXIMUM	APPLIED	
256452019	11481 GREYSON RD	87.50	87.50	9.00	9.00	0.00	0.00	0.00	0.00	0.00	0.00	0.00	0.00	
256452020	11497 GREYSON RD	87.50	87.50	9.00	9.00	0.00	0.00	0.00	0.00	0.00	0.00	0.00	0.00	
256452021	11513 GREYSON RD	87.50	87.50	9.00	9.00	0.00	0.00	0.00	0.00	0.00	0.00	0.00	0.00	
256460001	11412 GREYSON RD	87.50	87.50	9.00	9.00	0.00	0.00	0.00	0.00	0.00	0.00	0.00	0.00	
256460002	11396 GREYSON RD	87.50	87.50	9.00	9.00	0.00	0.00	0.00	0.00	0.00	0.00	0.00	0.00	
256461001	21450 GREYSON RD	87.50	87.50	9.00	9.00	0.00	0.00	0.00	0.00	0.00	0.00	0.00	0.00	
256461002	21438 GREYSON RD	87.50	87.50	9.00	9.00	0.00	0.00	0.00	0.00	0.00	0.00	0.00	0.00	
256461003	21426 GREYSON RD	87.50	87.50	9.00	9.00	0.00	0.00	0.00	0.00	0.00	0.00	0.00	0.00	
256461004	21414 GREYSON RD	87.50	87.50	9.00	9.00	0.00	0.00	0.00	0.00	0.00	0.00	0.00	0.00	
256461005	21402 GREYSON RD	87.50	87.50	9.00	9.00	0.00	0.00	0.00	0.00	0.00	0.00	0.00	0.00	
256461006	21390 GREYSON RD	87.50	87.50	9.00	9.00	0.00	0.00	0.00	0.00	0.00	0.00	0.00	0.00	
256461007	21378 GREYSON RD	87.50	87.50	9.00	9.00	0.00	0.00	0.00	0.00	0.00	0.00	0.00	0.00	
256461008	21366 GREYSON RD	87.50	87.50	9.00	9.00	0.00	0.00	0.00	0.00	0.00	0.00	0.00	0.00	
256461009	21354 GREYSON RD	87.50	87.50	9.00	9.00	0.00	0.00	0.00	0.00	0.00	0.00	0.00	0.00	
256461010	21342 GREYSON RD	87.50	87.50	9.00	9.00	0.00	0.00	0.00	0.00	0.00	0.00	0.00	0.00	
256461011	21330 GREYSON RD	87.50	87.50	9.00	9.00	0.00	0.00	0.00	0.00	0.00	0.00	0.00	0.00	
256461012	21318 GREYSON RD	87.50	87.50	9.00	9.00	0.00	0.00	0.00	0.00	0.00	0.00	0.00	0.00	
256461013	21306 GREYSON RD	87.50	87.50	9.00	9.00	0.00	0.00	0.00	0.00	0.00	0.00	0.00	0.00	
256461014	21294 GREYSON RD	87.50	87.50	9.00	9.00	0.00	0.00	0.00	0.00	0.00	0.00	0.00	0.00	
256461015	21293 GREYSON RD	87.50	87.50	9.00	9.00	0.00	0.00	0.00	0.00	0.00	0.00	0.00	0.00	
256461016	21305 GREYSON RD	87.50	87.50	9.00	9.00	0.00	0.00	0.00	0.00	0.00	0.00	0.00	0.00	
256461017	21317 GREYSON RD	87.50	87.50	9.00	9.00	0.00	0.00	0.00	0.00	0.00	0.00	0.00	0.00	
256461018	21329 GREYSON RD	87.50	87.50	9.00	9.00	0.00	0.00	0.00	0.00	0.00	0.00	0.00	0.00	
256461019	11375 CHAUCER ST	87.50	87.50	9.00	9.00	0.00	0.00	0.00	0.00	0.00	0.00	0.00	0.00	
256461020	11399 CHAUCER ST	87.50	87.50	9.00	9.00	0.00	0.00	0.00	0.00	0.00	0.00	0.00	0.00	
256462001	11366 CHAUCER ST	87.50	87.50	9.00	9.00	0.00	0.00	0.00	0.00	0.00	0.00	0.00	0.00	
256462002	21353 GREYSON RD	87.50	87.50	9.00	9.00	0.00	0.00	0.00	0.00	0.00	0.00	0.00	0.00	
256462003	21365 GREYSON RD	87.50	87.50	9.00	9.00	0.00	0.00	0.00	0.00	0.00	0.00	0.00	0.00	
256462004	21377 GREYSON RD	87.50	87.50	9.00	9.00	0.00	0.00	0.00	0.00	0.00	0.00	0.00	0.00	
256462005	21389 GREYSON RD	87.50	87.50	9.00	9.00	0.00	0.00	0.00	0.00	0.00	0.00	0.00	0.00	
256462006	21401 GREYSON RD	87.50	87.50	9.00	9.00	0.00	0.00	0.00	0.00	0.00	0.00	0.00	0.00	
256462007	21413 GREYSON RD	87.50	87.50	9.00	9.00	0.00	0.00	0.00	0.00	0.00	0.00	0.00	0.00	
256462008	21425 GREYSON RD	87.50	87.50	9.00	9.00	0.00	0.00	0.00	0.00	0.00	0.00	0.00	0.00	
256462009	21437 GREYSON RD	87.50	87.50	9.00	9.00	0.00	0.00	0.00	0.00	0.00	0.00	0.00	0.00	
256462010	21449 GREYSON RD	87.50	87.50	9.00	9.00	0.00	0.00	0.00	0.00	0.00	0.00	0.00	0.00	
259230024		87.50	87.50	9.00	9.00	0.00	0.00	0.00	0.00	0.00	0.00	0.00	0.00	
259240011	9725 PIGEON PASS RD	87.50	87.50	9.00	9.00	0.00	0.00	0.00	0.00	0.00	0.00	0.00	0.00	

MORENO VALLEY COMMUNITY SERVICES DISTRICT
FISCAL YEAR 2015/16 MAXIMUM AND APPLIED PARCEL TAXES/CHARGES

ASSESSOR'S PARCEL NUMBER	SITUS ADDRESS	ZONE A		ZONE C		ZONE D		ZONE E		ZONE M		ZONE S		TRACT NUMBER
		MAXIMUM	APPLIED	MAXIMUM	APPLIED	MAXIMUM	APPLIED	MAXIMUM	APPLIED	MAXIMUM	APPLIED	MAXIMUM	APPLIED	
259240062		87.50	87.50	9.00	9.00	0.00	0.00	0.00	0.00	0.00	0.00	0.00	0.00	
259240090		87.50	87.50	9.00	9.00	0.00	0.00	0.00	0.00	0.00	0.00	0.00	0.00	
259240091		87.50	87.50	9.00	9.00	0.00	0.00	0.00	0.00	0.00	0.00	0.00	0.00	
259260001	23440 LAWLESS RD	87.50	87.50	9.00	9.00	0.00	0.00	0.00	0.00	0.00	0.00	0.00	0.00	
259260002		87.50	87.50	9.00	9.00	0.00	0.00	0.00	0.00	0.00	0.00	0.00	0.00	
259260003		87.50	87.50	9.00	9.00	0.00	0.00	0.00	0.00	0.00	0.00	0.00	0.00	
259260004		87.50	87.50	9.00	9.00	0.00	0.00	0.00	0.00	0.00	0.00	0.00	0.00	
259260005		87.50	87.50	9.00	9.00	0.00	0.00	0.00	0.00	0.00	0.00	0.00	0.00	
259260006		87.50	87.50	9.00	9.00	0.00	0.00	0.00	0.00	0.00	0.00	0.00	0.00	
259260021	9660 CASILLA CT	87.50	87.50	9.00	9.00	0.00	0.00	0.00	0.00	0.00	0.00	0.00	0.00	
259260027		87.50	87.50	9.00	9.00	0.00	0.00	0.00	0.00	0.00	0.00	0.00	0.00	
259260029		87.50	87.50	9.00	9.00	0.00	0.00	0.00	0.00	0.00	0.00	0.00	0.00	
259260036		87.50	87.50	9.00	9.00	0.00	0.00	0.00	0.00	0.00	0.00	0.00	0.00	
259260039		87.50	87.50	9.00	9.00	0.00	0.00	0.00	0.00	0.00	0.00	0.00	0.00	
259260040		87.50	87.50	9.00	9.00	0.00	0.00	0.00	0.00	0.00	0.00	0.00	0.00	
259260041		87.50	87.50	9.00	9.00	0.00	0.00	0.00	0.00	0.00	0.00	0.00	0.00	
259260042		87.50	87.50	9.00	9.00	0.00	0.00	0.00	0.00	0.00	0.00	0.00	0.00	
259260045	24776 EL GRANITO ST	87.50	87.50	9.00	9.00	0.00	0.00	0.00	0.00	0.00	0.00	0.00	0.00	
259260079		87.50	87.50	9.00	9.00	0.00	0.00	0.00	0.00	0.00	0.00	0.00	0.00	
259260080	23390 LAWLESS RD	87.50	87.50	9.00	9.00	0.00	0.00	0.00	0.00	0.00	0.00	0.00	0.00	
259260081	23340 LAWLESS RD	87.50	87.50	9.00	9.00	0.00	0.00	0.00	0.00	0.00	0.00	0.00	0.00	
259260082		87.50	87.50	9.00	9.00	0.00	0.00	0.00	0.00	0.00	0.00	0.00	0.00	
259260084		87.50	87.50	9.00	9.00	0.00	0.00	0.00	0.00	0.00	0.00	0.00	0.00	
259260086		87.50	87.50	9.00	9.00	0.00	0.00	0.00	0.00	0.00	0.00	0.00	0.00	
259361001	9739 SYCAMORE CANYON RD	87.50	87.50	9.00	9.00	0.00	0.00	0.00	0.00	0.00	0.00	0.00	0.00	
259361002	9747 SYCAMORE CANYON RD	87.50	87.50	9.00	9.00	0.00	0.00	0.00	0.00	0.00	0.00	0.00	0.00	
259361003	9755 SYCAMORE CANYON RD	87.50	87.50	9.00	9.00	0.00	0.00	0.00	0.00	0.00	0.00	0.00	0.00	
259361004	9763 SYCAMORE CANYON RD	87.50	87.50	9.00	9.00	0.00	0.00	0.00	0.00	0.00	0.00	0.00	0.00	
259361005	9771 SYCAMORE CANYON RD	87.50	87.50	9.00	9.00	0.00	0.00	0.00	0.00	0.00	0.00	0.00	0.00	
259361006	9779 SYCAMORE CANYON RD	87.50	87.50	9.00	9.00	0.00	0.00	0.00	0.00	0.00	0.00	0.00	0.00	
259361007	9787 SYCAMORE CANYON RD	87.50	87.50	9.00	9.00	0.00	0.00	0.00	0.00	0.00	0.00	0.00	0.00	
259361008	9795 SYCAMORE CANYON RD	87.50	87.50	9.00	9.00	0.00	0.00	0.00	0.00	0.00	0.00	0.00	0.00	
259361009	9803 SYCAMORE CANYON RD	87.50	87.50	9.00	9.00	0.00	0.00	0.00	0.00	0.00	0.00	0.00	0.00	
259361010	9811 SYCAMORE CANYON RD	87.50	87.50	9.00	9.00	0.00	0.00	0.00	0.00	0.00	0.00	0.00	0.00	
259361011	9819 SYCAMORE CANYON RD	87.50	87.50	9.00	9.00	0.00	0.00	0.00	0.00	0.00	0.00	0.00	0.00	
259361012	9827 SYCAMORE CANYON RD	87.50	87.50	9.00	9.00	0.00	0.00	0.00	0.00	0.00	0.00	0.00	0.00	
259361013	9835 SYCAMORE CANYON RD	87.50	87.50	9.00	9.00	0.00	0.00	0.00	0.00	0.00	0.00	0.00	0.00	

MORENO VALLEY COMMUNITY SERVICES DISTRICT
FISCAL YEAR 2015/16 MAXIMUM AND APPLIED PARCEL TAXES/CHARGES

ASSESSOR'S PARCEL NUMBER	SITUS ADDRESS	ZONE A		ZONE C		ZONE D		ZONE E		ZONE M		ZONE S		TRACT NUMBER
		MAXIMUM	APPLIED	MAXIMUM	APPLIED	MAXIMUM	APPLIED	MAXIMUM	APPLIED	MAXIMUM	APPLIED	MAXIMUM	APPLIED	
259361014	9847 SYCAMORE CANYON RD	87.50	87.50	9.00	9.00	0.00	0.00	0.00	0.00	0.00	0.00	0.00	0.00	
259361015	9855 SYCAMORE CANYON RD	87.50	87.50	9.00	9.00	0.00	0.00	0.00	0.00	0.00	0.00	0.00	0.00	
259361016	9863 SYCAMORE CANYON RD	87.50	87.50	9.00	9.00	0.00	0.00	0.00	0.00	0.00	0.00	0.00	0.00	
259361017	9871 SYCAMORE CANYON RD	87.50	87.50	9.00	9.00	0.00	0.00	0.00	0.00	0.00	0.00	0.00	0.00	
259361018	9877 SYCAMORE CANYON RD	87.50	87.50	9.00	9.00	0.00	0.00	0.00	0.00	0.00	0.00	0.00	0.00	
259361019	9883 SYCAMORE CANYON RD	87.50	87.50	9.00	9.00	0.00	0.00	0.00	0.00	0.00	0.00	0.00	0.00	
259361020	9889 SYCAMORE CANYON RD	87.50	87.50	9.00	9.00	0.00	0.00	0.00	0.00	0.00	0.00	0.00	0.00	
259361021	9895 SYCAMORE CANYON RD	87.50	87.50	9.00	9.00	0.00	0.00	0.00	0.00	0.00	0.00	0.00	0.00	
259361022	9901 SYCAMORE CANYON RD	87.50	87.50	9.00	9.00	0.00	0.00	0.00	0.00	0.00	0.00	0.00	0.00	
259361023	9905 SYCAMORE CANYON RD	87.50	87.50	9.00	9.00	0.00	0.00	0.00	0.00	0.00	0.00	0.00	0.00	
259361024	9909 SYCAMORE CANYON RD	87.50	87.50	9.00	9.00	0.00	0.00	0.00	0.00	0.00	0.00	0.00	0.00	
259361025	9913 SYCAMORE CANYON RD	87.50	87.50	9.00	9.00	0.00	0.00	0.00	0.00	0.00	0.00	0.00	0.00	
259361026	9917 SYCAMORE CANYON RD	87.50	87.50	9.00	9.00	0.00	0.00	0.00	0.00	0.00	0.00	0.00	0.00	
259361027	9921 SYCAMORE CANYON RD	87.50	87.50	9.00	9.00	0.00	0.00	0.00	0.00	0.00	0.00	0.00	0.00	
259361028	9925 SYCAMORE CANYON RD	87.50	87.50	9.00	9.00	0.00	0.00	0.00	0.00	0.00	0.00	0.00	0.00	
259361029	9929 SYCAMORE CANYON RD	87.50	87.50	9.00	9.00	0.00	0.00	0.00	0.00	0.00	0.00	0.00	0.00	
259362001	9880 SYCAMORE CANYON RD	87.50	87.50	9.00	9.00	0.00	0.00	0.00	0.00	0.00	0.00	0.00	0.00	
259362002	9870 SYCAMORE CANYON RD	87.50	87.50	9.00	9.00	0.00	0.00	0.00	0.00	0.00	0.00	0.00	0.00	
259362003	9860 SYCAMORE CANYON RD	87.50	87.50	9.00	9.00	0.00	0.00	0.00	0.00	0.00	0.00	0.00	0.00	
259362004	9850 SYCAMORE CANYON RD	87.50	87.50	9.00	9.00	0.00	0.00	0.00	0.00	0.00	0.00	0.00	0.00	
259362005	9840 SYCAMORE CANYON RD	87.50	87.50	9.00	9.00	0.00	0.00	0.00	0.00	0.00	0.00	0.00	0.00	
259362006	9830 SYCAMORE CANYON RD	87.50	87.50	9.00	9.00	0.00	0.00	0.00	0.00	0.00	0.00	0.00	0.00	
259362007	9820 SYCAMORE CANYON RD	87.50	87.50	9.00	9.00	0.00	0.00	0.00	0.00	0.00	0.00	0.00	0.00	
259362008	9810 SYCAMORE CANYON RD	87.50	87.50	9.00	9.00	0.00	0.00	0.00	0.00	0.00	0.00	0.00	0.00	
259362009	9798 SYCAMORE CANYON RD	87.50	87.50	9.00	9.00	0.00	0.00	0.00	0.00	0.00	0.00	0.00	0.00	
259362010	9790 SYCAMORE CANYON RD	87.50	87.50	9.00	9.00	0.00	0.00	0.00	0.00	0.00	0.00	0.00	0.00	
259362011	9780 SYCAMORE CANYON RD	87.50	87.50	9.00	9.00	0.00	0.00	0.00	0.00	0.00	0.00	0.00	0.00	
259362012	9768 SYCAMORE CANYON RD	87.50	87.50	9.00	9.00	0.00	0.00	0.00	0.00	0.00	0.00	0.00	0.00	
259362013	9771 DEER CREEK RD	87.50	87.50	9.00	9.00	0.00	0.00	0.00	0.00	0.00	0.00	0.00	0.00	
259362014	9781 DEER CREEK RD	87.50	87.50	9.00	9.00	0.00	0.00	0.00	0.00	0.00	0.00	0.00	0.00	
259362015	9789 DEER CREEK RD	87.50	87.50	9.00	9.00	0.00	0.00	0.00	0.00	0.00	0.00	0.00	0.00	
259362016	9799 DEER CREEK RD	87.50	87.50	9.00	9.00	0.00	0.00	0.00	0.00	0.00	0.00	0.00	0.00	
259362017	9809 DEER CREEK RD	87.50	87.50	9.00	9.00	0.00	0.00	0.00	0.00	0.00	0.00	0.00	0.00	
259362018	9819 DEER CREEK RD	87.50	87.50	9.00	9.00	0.00	0.00	0.00	0.00	0.00	0.00	0.00	0.00	
259362019	9829 DEER CREEK RD	87.50	87.50	9.00	9.00	0.00	0.00	0.00	0.00	0.00	0.00	0.00	0.00	
259362020	9839 DEER CREEK RD	87.50	87.50	9.00	9.00	0.00	0.00	0.00	0.00	0.00	0.00	0.00	0.00	
259362021	9847 DEER CREEK RD	87.50	87.50	9.00	9.00	0.00	0.00	0.00	0.00	0.00	0.00	0.00	0.00	

MORENO VALLEY COMMUNITY SERVICES DISTRICT
FISCAL YEAR 2015/16 MAXIMUM AND APPLIED PARCEL TAXES/CHARGES

ASSESSOR'S PARCEL NUMBER	SITUS ADDRESS	ZONE A		ZONE C		ZONE D		ZONE E		ZONE M		ZONE S		TRACT NUMBER
		MAXIMUM	APPLIED	MAXIMUM	APPLIED	MAXIMUM	APPLIED	MAXIMUM	APPLIED	MAXIMUM	APPLIED	MAXIMUM	APPLIED	
259362022	9857 DEER CREEK RD	87.50	87.50	9.00	9.00	0.00	0.00	0.00	0.00	0.00	0.00	0.00	0.00	
259362023	9867 DEER CREEK RD	87.50	87.50	9.00	9.00	0.00	0.00	0.00	0.00	0.00	0.00	0.00	0.00	
259362024	9877 DEER CREEK RD	87.50	87.50	9.00	9.00	0.00	0.00	0.00	0.00	0.00	0.00	0.00	0.00	
259362025	9887 DEER CREEK RD	87.50	87.50	9.00	9.00	0.00	0.00	0.00	0.00	0.00	0.00	0.00	0.00	
259362026	9897 DEER CREEK RD	87.50	87.50	9.00	9.00	0.00	0.00	0.00	0.00	0.00	0.00	0.00	0.00	
259363001	9898 DEER CREEK RD	87.50	87.50	9.00	9.00	0.00	0.00	0.00	0.00	0.00	0.00	0.00	0.00	
259363002	9890 DEER CREEK RD	87.50	87.50	9.00	9.00	0.00	0.00	0.00	0.00	0.00	0.00	0.00	0.00	
259363003	9886 DEER CREEK RD	87.50	87.50	9.00	9.00	0.00	0.00	0.00	0.00	0.00	0.00	0.00	0.00	
259363004	9880 DEER CREEK RD	87.50	87.50	9.00	9.00	0.00	0.00	0.00	0.00	0.00	0.00	0.00	0.00	
259363005	9876 DEER CREEK RD	87.50	87.50	9.00	9.00	0.00	0.00	0.00	0.00	0.00	0.00	0.00	0.00	
259363006	9870 DEER CREEK RD	87.50	87.50	9.00	9.00	0.00	0.00	0.00	0.00	0.00	0.00	0.00	0.00	
259363007	9862 DEER CREEK RD	87.50	87.50	9.00	9.00	0.00	0.00	0.00	0.00	0.00	0.00	0.00	0.00	
259363008	9854 DEER CREEK RD	87.50	87.50	9.00	9.00	0.00	0.00	0.00	0.00	0.00	0.00	0.00	0.00	
259363009	9840 DEER CREEK RD	87.50	87.50	9.00	9.00	0.00	0.00	0.00	0.00	0.00	0.00	0.00	0.00	
259363010	9828 DEER CREEK RD	87.50	87.50	9.00	9.00	0.00	0.00	0.00	0.00	0.00	0.00	0.00	0.00	
259363011	9820 DEER CREEK	87.50	87.50	9.00	9.00	0.00	0.00	0.00	0.00	0.00	0.00	0.00	0.00	
259363012	9810 DEER CREEK RD	87.50	87.50	9.00	9.00	0.00	0.00	0.00	0.00	0.00	0.00	0.00	0.00	
259363013	9800 DEER CREEK RD	87.50	87.50	9.00	9.00	0.00	0.00	0.00	0.00	0.00	0.00	0.00	0.00	
259363014	9790 DEER CREEK RD	87.50	87.50	9.00	9.00	0.00	0.00	0.00	0.00	0.00	0.00	0.00	0.00	
259363015	9780 DEER CREEK RD	87.50	87.50	9.00	9.00	0.00	0.00	0.00	0.00	0.00	0.00	0.00	0.00	
259363016	9772 DEER CREEK RD	87.50	87.50	9.00	9.00	0.00	0.00	0.00	0.00	0.00	0.00	0.00	0.00	
259363017	22810 COUNTRYSIDE WAY	87.50	87.50	9.00	9.00	0.00	0.00	0.00	0.00	0.00	0.00	0.00	0.00	
259363018	22800 COUNTRYSIDE WAY	87.50	87.50	9.00	9.00	0.00	0.00	0.00	0.00	0.00	0.00	0.00	0.00	
259363019	22790 COUNTRYSIDE WAY	87.50	87.50	9.00	9.00	0.00	0.00	0.00	0.00	0.00	0.00	0.00	0.00	
259363020	22780 COUNTRYSIDE WAY	87.50	87.50	9.00	9.00	0.00	0.00	0.00	0.00	0.00	0.00	0.00	0.00	
259363021	22770 COUNTRYSIDE WAY	87.50	87.50	9.00	9.00	0.00	0.00	0.00	0.00	0.00	0.00	0.00	0.00	
259363022	22760 COUNTRYSIDE WAY	87.50	87.50	9.00	9.00	0.00	0.00	0.00	0.00	0.00	0.00	0.00	0.00	
259363023	22750 COUNTRYSIDE WAY	87.50	87.50	9.00	9.00	0.00	0.00	0.00	0.00	0.00	0.00	0.00	0.00	
259371001	22692 FEATHERBROOK CT	87.50	87.50	9.00	9.00	0.00	0.00	0.00	0.00	0.00	0.00	0.00	0.00	
259371002	22700 FEATHERBROOK CT	87.50	87.50	9.00	9.00	0.00	0.00	0.00	0.00	0.00	0.00	0.00	0.00	
259371003	22712 FEATHERBROOK CT	87.50	87.50	9.00	9.00	0.00	0.00	0.00	0.00	0.00	0.00	0.00	0.00	
259371004	22720 FEATHERBROOK CT	87.50	87.50	9.00	9.00	0.00	0.00	0.00	0.00	0.00	0.00	0.00	0.00	
259371005	22730 FEATHERBROOK CT	87.50	87.50	9.00	9.00	0.00	0.00	0.00	0.00	0.00	0.00	0.00	0.00	
259371006		87.50	87.50	9.00	9.00	0.00	0.00	0.00	0.00	0.00	0.00	0.00	0.00	
259371007		87.50	87.50	9.00	9.00	0.00	0.00	0.00	0.00	0.00	0.00	0.00	0.00	
259371008	22760 FEATHERBROOK CT	87.50	87.50	9.00	9.00	0.00	0.00	0.00	0.00	0.00	0.00	0.00	0.00	
259371009		87.50	87.50	9.00	9.00	0.00	0.00	0.00	0.00	0.00	0.00	0.00	0.00	

MORENO VALLEY COMMUNITY SERVICES DISTRICT
FISCAL YEAR 2015/16 MAXIMUM AND APPLIED PARCEL TAXES/CHARGES

ASSESSOR'S PARCEL NUMBER	SITUS ADDRESS	ZONE A		ZONE C		ZONE D		ZONE E		ZONE M		ZONE S		TRACT NUMBER
		MAXIMUM	APPLIED	MAXIMUM	APPLIED	MAXIMUM	APPLIED	MAXIMUM	APPLIED	MAXIMUM	APPLIED	MAXIMUM	APPLIED	
259371010	22741 FEATHERBROOK CT	87.50	87.50	9.00	9.00	0.00	0.00	0.00	0.00	0.00	0.00	0.00	0.00	
259371011	22731 FEATHERBROOK CT	87.50	87.50	9.00	9.00	0.00	0.00	0.00	0.00	0.00	0.00	0.00	0.00	
259371012	22721 FEATHERBROOK CT	87.50	87.50	9.00	9.00	0.00	0.00	0.00	0.00	0.00	0.00	0.00	0.00	
259371013	9630 SYCAMORE CANYON RD	87.50	87.50	9.00	9.00	0.00	0.00	0.00	0.00	0.00	0.00	0.00	0.00	
259371014	9638 SYCAMORE CANYON RD	87.50	87.50	9.00	9.00	0.00	0.00	0.00	0.00	0.00	0.00	0.00	0.00	
259371015	9646 SYCAMORE CANYON RD	87.50	87.50	9.00	9.00	0.00	0.00	0.00	0.00	0.00	0.00	0.00	0.00	
259371016	9650 SYCAMORE CANYON RD	87.50	87.50	9.00	9.00	0.00	0.00	0.00	0.00	0.00	0.00	0.00	0.00	
259371017	22724 TURTLECREEK CT	87.50	87.50	9.00	9.00	0.00	0.00	0.00	0.00	0.00	0.00	0.00	0.00	
259371018	22734 TURTLECREEK CT	87.50	87.50	9.00	9.00	0.00	0.00	0.00	0.00	0.00	0.00	0.00	0.00	
259371019	22744 TURTLECREEK CT	87.50	87.50	9.00	9.00	0.00	0.00	0.00	0.00	0.00	0.00	0.00	0.00	
259371020	22739 TURTLECREEK CT	87.50	87.50	9.00	9.00	0.00	0.00	0.00	0.00	0.00	0.00	0.00	0.00	
259371021	22725 TURTLECREEK CT	87.50	87.50	9.00	9.00	0.00	0.00	0.00	0.00	0.00	0.00	0.00	0.00	
259371022	9666 SYCAMORE CANYON RD	87.50	87.50	9.00	9.00	0.00	0.00	0.00	0.00	0.00	0.00	0.00	0.00	
259371023	9672 SYCAMORE CANYON RD	87.50	87.50	9.00	9.00	0.00	0.00	0.00	0.00	0.00	0.00	0.00	0.00	
259371024	9680 SYCAMORE CANYON RD	87.50	87.50	9.00	9.00	0.00	0.00	0.00	0.00	0.00	0.00	0.00	0.00	
259371025	9688 SYCAMORE CANYON RD	87.50	87.50	9.00	9.00	0.00	0.00	0.00	0.00	0.00	0.00	0.00	0.00	
259371026	9694 SYCAMORE CANYON RD	87.50	87.50	9.00	9.00	0.00	0.00	0.00	0.00	0.00	0.00	0.00	0.00	
259371027	22750 BEAVERCREEK CT	87.50	87.50	9.00	9.00	0.00	0.00	0.00	0.00	0.00	0.00	0.00	0.00	
259371028	22760 BEAVERCREEK CT	87.50	87.50	9.00	9.00	0.00	0.00	0.00	0.00	0.00	0.00	0.00	0.00	
259371029	22770 BEAVERCREEK CT	87.50	87.50	9.00	9.00	0.00	0.00	0.00	0.00	0.00	0.00	0.00	0.00	
259371030	22789 BEAVER CREEK CT	87.50	87.50	9.00	9.00	0.00	0.00	0.00	0.00	0.00	0.00	0.00	0.00	
259371031	22779 BEAVERCREEK CT	87.50	87.50	9.00	9.00	0.00	0.00	0.00	0.00	0.00	0.00	0.00	0.00	
259371032	22769 BEAVERCREEK CT	87.50	87.50	9.00	9.00	0.00	0.00	0.00	0.00	0.00	0.00	0.00	0.00	
259371033	22759 BEAVER CREEK CT	87.50	87.50	9.00	9.00	0.00	0.00	0.00	0.00	0.00	0.00	0.00	0.00	
259371034	22749 BEAVERCREEK CT	87.50	87.50	9.00	9.00	0.00	0.00	0.00	0.00	0.00	0.00	0.00	0.00	
259372001	9731 SYCAMORE CANYON RD	87.50	87.50	9.00	9.00	0.00	0.00	0.00	0.00	0.00	0.00	0.00	0.00	
259372002	9723 SYCAMORE CANYON RD	87.50	87.50	9.00	9.00	0.00	0.00	0.00	0.00	0.00	0.00	0.00	0.00	
259372003	9715 SYCAMORE CANYON RD	87.50	87.50	9.00	9.00	0.00	0.00	0.00	0.00	0.00	0.00	0.00	0.00	
259372004	9707 SYCAMORE CANYON RD	87.50	87.50	9.00	9.00	0.00	0.00	0.00	0.00	0.00	0.00	0.00	0.00	
259372005	9699 SYCAMORE CANYON RD	87.50	87.50	9.00	9.00	0.00	0.00	0.00	0.00	0.00	0.00	0.00	0.00	
259372006	9691 SYCAMORE CANYON RD	87.50	87.50	9.00	9.00	0.00	0.00	0.00	0.00	0.00	0.00	0.00	0.00	
259372007	9683 SYCAMORE CANYON RD	87.50	87.50	9.00	9.00	0.00	0.00	0.00	0.00	0.00	0.00	0.00	0.00	
259372008	9675 SYCAMORE CANYON RD	87.50	87.50	9.00	9.00	0.00	0.00	0.00	0.00	0.00	0.00	0.00	0.00	
259372009	9667 SYCAMORE CANYON RD	87.50	87.50	9.00	9.00	0.00	0.00	0.00	0.00	0.00	0.00	0.00	0.00	
259372010	9659 SYCAMORE CANYON RD	87.50	87.50	9.00	9.00	0.00	0.00	0.00	0.00	0.00	0.00	0.00	0.00	
259372011	9651 SYCAMORE CANYON RD	87.50	87.50	9.00	9.00	0.00	0.00	0.00	0.00	0.00	0.00	0.00	0.00	
259372012	9643 SYCAMORE CANYON RD	87.50	87.50	9.00	9.00	0.00	0.00	0.00	0.00	0.00	0.00	0.00	0.00	

MORENO VALLEY COMMUNITY SERVICES DISTRICT
FISCAL YEAR 2015/16 MAXIMUM AND APPLIED PARCEL TAXES/CHARGES

ASSESSOR'S PARCEL NUMBER	SITUS ADDRESS	ZONE A		ZONE C		ZONE D		ZONE E		ZONE M		ZONE S		TRACT NUMBER
		MAXIMUM	APPLIED	MAXIMUM	APPLIED	MAXIMUM	APPLIED	MAXIMUM	APPLIED	MAXIMUM	APPLIED	MAXIMUM	APPLIED	
259372013	9635 SYCAMORE CANYON RD	87.50	87.50	9.00	9.00	0.00	0.00	0.00	0.00	0.00	0.00	0.00	0.00	
259372014	9627 SYCAMORE CANYON RD	87.50	87.50	9.00	9.00	0.00	0.00	0.00	0.00	0.00	0.00	0.00	0.00	
259372015	9619 SYCAMORE CANYON RD	87.50	87.50	9.00	9.00	0.00	0.00	0.00	0.00	0.00	0.00	0.00	0.00	
259381001	22826 MAYBROOK WAY	87.50	87.50	9.00	9.00	0.00	0.00	0.00	0.00	0.00	0.00	0.00	0.00	
259381002	22836 MAYBROOK WAY	87.50	87.50	9.00	9.00	0.00	0.00	0.00	0.00	0.00	0.00	0.00	0.00	
259381003	22846 MAYBROOK WAY	87.50	87.50	9.00	9.00	0.00	0.00	0.00	0.00	0.00	0.00	0.00	0.00	
259381004	22856 MAYBROOK WAY	87.50	87.50	9.00	9.00	0.00	0.00	0.00	0.00	0.00	0.00	0.00	0.00	
259381005	22866 MAYBROOK WAY	87.50	87.50	9.00	9.00	0.00	0.00	0.00	0.00	0.00	0.00	0.00	0.00	
259381006	22876 MAYBROOK WAY	87.50	87.50	9.00	9.00	0.00	0.00	0.00	0.00	0.00	0.00	0.00	0.00	
259381007	22886 MAYBROOK WAY	87.50	87.50	9.00	9.00	0.00	0.00	0.00	0.00	0.00	0.00	0.00	0.00	
259381008	22896 MAYBROOK WAY	87.50	87.50	9.00	9.00	0.00	0.00	0.00	0.00	0.00	0.00	0.00	0.00	
259381009	9502 SHADOW SPRINGS DR	87.50	87.50	9.00	9.00	0.00	0.00	0.00	0.00	0.00	0.00	0.00	0.00	
259381010	9516 SHADOW SPRINGS DR	87.50	87.50	9.00	9.00	0.00	0.00	0.00	0.00	0.00	0.00	0.00	0.00	
259381011	9530 SHADOW SPRINGS DR	87.50	87.50	9.00	9.00	0.00	0.00	0.00	0.00	0.00	0.00	0.00	0.00	
259381012	9544 SHADOW SPRINGS DR	87.50	87.50	9.00	9.00	0.00	0.00	0.00	0.00	0.00	0.00	0.00	0.00	
259381013	9558 SHADOW SPRINGS DR	87.50	87.50	9.00	9.00	0.00	0.00	0.00	0.00	0.00	0.00	0.00	0.00	
259381014	9572 SHADOW SPRINGS DR	87.50	87.50	9.00	9.00	0.00	0.00	0.00	0.00	0.00	0.00	0.00	0.00	
259381015	9586 SHADOW SPRINGS DR	87.50	87.50	9.00	9.00	0.00	0.00	0.00	0.00	0.00	0.00	0.00	0.00	
259381016	22906 SPRINGTREE WAY	87.50	87.50	9.00	9.00	0.00	0.00	0.00	0.00	0.00	0.00	0.00	0.00	
259381017	22916 SPRINGTREE WAY	87.50	87.50	9.00	9.00	0.00	0.00	0.00	0.00	0.00	0.00	0.00	0.00	
259381018	22926 SPRINGTREE WAY	87.50	87.50	9.00	9.00	0.00	0.00	0.00	0.00	0.00	0.00	0.00	0.00	
259381019	22927 SPRINGTREE WAY	87.50	87.50	9.00	9.00	0.00	0.00	0.00	0.00	0.00	0.00	0.00	0.00	
259381020	22917 SPRINGTREE WAY	87.50	87.50	9.00	9.00	0.00	0.00	0.00	0.00	0.00	0.00	0.00	0.00	
259381021	22907 SPRINGTREE WAY	87.50	87.50	9.00	9.00	0.00	0.00	0.00	0.00	0.00	0.00	0.00	0.00	
259381022	22897 SPRINGTREE WAY	87.50	87.50	9.00	9.00	0.00	0.00	0.00	0.00	0.00	0.00	0.00	0.00	
259381023	22906 BROOKHOLLOW WAY	87.50	87.50	9.00	9.00	0.00	0.00	0.00	0.00	0.00	0.00	0.00	0.00	
259381024	22916 BROOKHOLLOW WAY	87.50	87.50	9.00	9.00	0.00	0.00	0.00	0.00	0.00	0.00	0.00	0.00	
259381025	22926 BROOKHOLLOW WAY	87.50	87.50	9.00	9.00	0.00	0.00	0.00	0.00	0.00	0.00	0.00	0.00	
259381026	22936 BROOKHOLLOW WAY	87.50	87.50	9.00	9.00	0.00	0.00	0.00	0.00	0.00	0.00	0.00	0.00	
259382001	9629 SHADOW SPRINGS DR	87.50	87.50	9.00	9.00	0.00	0.00	0.00	0.00	0.00	0.00	0.00	0.00	
259382002	9615 SHADOW SPRINGS DR	87.50	87.50	9.00	9.00	0.00	0.00	0.00	0.00	0.00	0.00	0.00	0.00	
259382003	9601 SHADOW SPRINGS DR	87.50	87.50	9.00	9.00	0.00	0.00	0.00	0.00	0.00	0.00	0.00	0.00	
259382004	9587 SHADOW SPRINGS DR	87.50	87.50	9.00	9.00	0.00	0.00	0.00	0.00	0.00	0.00	0.00	0.00	
259382005	9573 SHADOW SPRINGS DR	87.50	87.50	9.00	9.00	0.00	0.00	0.00	0.00	0.00	0.00	0.00	0.00	
259382006	9559 SHADOW SPRINGS DR	87.50	87.50	9.00	9.00	0.00	0.00	0.00	0.00	0.00	0.00	0.00	0.00	
259382007	9545 SHADOW SPRINGS DR	87.50	87.50	9.00	9.00	0.00	0.00	0.00	0.00	0.00	0.00	0.00	0.00	
259382008	9531 SHADOW SPRINGS DR	87.50	87.50	9.00	9.00	0.00	0.00	0.00	0.00	0.00	0.00	0.00	0.00	

MORENO VALLEY COMMUNITY SERVICES DISTRICT
FISCAL YEAR 2015/16 MAXIMUM AND APPLIED PARCEL TAXES/CHARGES

ASSESSOR'S PARCEL NUMBER	SITUS ADDRESS	ZONE A		ZONE C		ZONE D		ZONE E		ZONE M		ZONE S		TRACT NUMBER
		MAXIMUM	APPLIED	MAXIMUM	APPLIED	MAXIMUM	APPLIED	MAXIMUM	APPLIED	MAXIMUM	APPLIED	MAXIMUM	APPLIED	
259382009	9517 SHADOW SPRINGS DR	87.50	87.50	9.00	9.00	0.00	0.00	0.00	0.00	0.00	0.00	0.00	0.00	
259382010	9544 RIPPLECREEK DR	87.50	87.50	9.00	9.00	0.00	0.00	0.00	0.00	0.00	0.00	0.00	0.00	
259382011	9558 RIPPLECREEK DR	87.50	87.50	9.00	9.00	0.00	0.00	0.00	0.00	0.00	0.00	0.00	0.00	
259382012	9572 RIPPLECREEK DR	87.50	87.50	9.00	9.00	0.00	0.00	0.00	0.00	0.00	0.00	0.00	0.00	
259382013	9586 RIPPLECREEK DR	87.50	87.50	9.00	9.00	0.00	0.00	0.00	0.00	0.00	0.00	0.00	0.00	
259382014	9600 RIPPLECREEK DR	87.50	87.50	9.00	9.00	0.00	0.00	0.00	0.00	0.00	0.00	0.00	0.00	
259382015	9614 RIPPLECREEK DR	87.50	87.50	9.00	9.00	0.00	0.00	0.00	0.00	0.00	0.00	0.00	0.00	
259382016	9628 RIPPLECREEK DR	87.50	87.50	9.00	9.00	0.00	0.00	0.00	0.00	0.00	0.00	0.00	0.00	
259382017	9642 RIPPLECREEK DR	87.50	87.50	9.00	9.00	0.00	0.00	0.00	0.00	0.00	0.00	0.00	0.00	
259382018	9656 RIPPLECREEK DR	87.50	87.50	9.00	9.00	0.00	0.00	0.00	0.00	0.00	0.00	0.00	0.00	
259383001	9615 RIPPLECREEK DR	87.50	87.50	9.00	9.00	0.00	0.00	0.00	0.00	0.00	0.00	0.00	0.00	
259383002	9601 RIPPLECREEK DR	87.50	87.50	9.00	9.00	0.00	0.00	0.00	0.00	0.00	0.00	0.00	0.00	
259383003	9587 RIPPLECREEK DR	87.50	87.50	9.00	9.00	0.00	0.00	0.00	0.00	0.00	0.00	0.00	0.00	
259383004	9573 RIPPLECREEK DR	87.50	87.50	9.00	9.00	0.00	0.00	0.00	0.00	0.00	0.00	0.00	0.00	
259383005	9559 RIPPLECREEK DR	87.50	87.50	9.00	9.00	0.00	0.00	0.00	0.00	0.00	0.00	0.00	0.00	
259383006	9545 RIPPLECREEK DR	87.50	87.50	9.00	9.00	0.00	0.00	0.00	0.00	0.00	0.00	0.00	0.00	
259383007	9558 PEBBLE BROOK DR	87.50	87.50	9.00	9.00	0.00	0.00	0.00	0.00	0.00	0.00	0.00	0.00	
259383008	9572 PEBBLE BROOK DR	87.50	87.50	9.00	9.00	0.00	0.00	0.00	0.00	0.00	0.00	0.00	0.00	
259383009	9586 PEBBLE BROOK DR	87.50	87.50	9.00	9.00	0.00	0.00	0.00	0.00	0.00	0.00	0.00	0.00	
259383010	9600 PEBBLE BROOK DR	87.50	87.50	9.00	9.00	0.00	0.00	0.00	0.00	0.00	0.00	0.00	0.00	
259383011	9614 PEBBLE BROOK DR	87.50	87.50	9.00	9.00	0.00	0.00	0.00	0.00	0.00	0.00	0.00	0.00	
259383012	9628 PEBBLE BROOK DR	87.50	87.50	9.00	9.00	0.00	0.00	0.00	0.00	0.00	0.00	0.00	0.00	
259384001	9601 PEBBLE BROOK DR	87.50	87.50	9.00	9.00	0.00	0.00	0.00	0.00	0.00	0.00	0.00	0.00	
259384002	9587 PEBBLE BROOK DR	87.50	87.50	9.00	9.00	0.00	0.00	0.00	0.00	0.00	0.00	0.00	0.00	
259384003	9573 PEBBLE BROOK DR	87.50	87.50	9.00	9.00	0.00	0.00	0.00	0.00	0.00	0.00	0.00	0.00	
259384004	9559 PEBBLE BROOK DR	87.50	87.50	9.00	9.00	0.00	0.00	0.00	0.00	0.00	0.00	0.00	0.00	
259384005	9545 PEBBLE BROOK DR	87.50	87.50	9.00	9.00	0.00	0.00	0.00	0.00	0.00	0.00	0.00	0.00	
259384006	9531 PEBBLE BROOK DR	87.50	87.50	9.00	9.00	0.00	0.00	0.00	0.00	0.00	0.00	0.00	0.00	
259384007	9517 PEBBLE BROOK DR	87.50	87.50	9.00	9.00	0.00	0.00	0.00	0.00	0.00	0.00	0.00	0.00	
259391001	22946 BROOKHOLLOW WAY	87.50	87.50	9.00	9.00	0.00	0.00	0.00	0.00	0.00	0.00	0.00	0.00	
259391002	22937 BROOKHOLLOW WAY	87.50	87.50	9.00	9.00	0.00	0.00	0.00	0.00	0.00	0.00	0.00	0.00	
259391003	22927 BROOKHOLLOW WAY	87.50	87.50	9.00	9.00	0.00	0.00	0.00	0.00	0.00	0.00	0.00	0.00	
259391004	22917 BROOKHOLLOW WAY	87.50	87.50	9.00	9.00	0.00	0.00	0.00	0.00	0.00	0.00	0.00	0.00	
259391005	22907 BROOKHOLLOW WAY	87.50	87.50	9.00	9.00	0.00	0.00	0.00	0.00	0.00	0.00	0.00	0.00	
259391006	22897 BROOKHOLLOW WAY	87.50	87.50	9.00	9.00	0.00	0.00	0.00	0.00	0.00	0.00	0.00	0.00	
259391007	9698 SHADOW SPRINGS	87.50	87.50	9.00	9.00	0.00	0.00	0.00	0.00	0.00	0.00	0.00	0.00	
259391008	9712 SHADOW SPRINGS DR	87.50	87.50	9.00	9.00	0.00	0.00	0.00	0.00	0.00	0.00	0.00	0.00	

MORENO VALLEY COMMUNITY SERVICES DISTRICT
FISCAL YEAR 2015/16 MAXIMUM AND APPLIED PARCEL TAXES/CHARGES

ASSESSOR'S PARCEL NUMBER	SITUS ADDRESS	ZONE A		ZONE C		ZONE D		ZONE E		ZONE M		ZONE S		TRACT NUMBER
		MAXIMUM	APPLIED	MAXIMUM	APPLIED	MAXIMUM	APPLIED	MAXIMUM	APPLIED	MAXIMUM	APPLIED	MAXIMUM	APPLIED	
259391009	9726 SHADOW SPRINGS DR	87.50	87.50	9.00	9.00	0.00	0.00	0.00	0.00	0.00	0.00	0.00	0.00	
259391010	9740 SHADOW SPRINGS DR	87.50	87.50	9.00	9.00	0.00	0.00	0.00	0.00	0.00	0.00	0.00	0.00	
259391011	9754 SHADOW SPRINGS DR	87.50	87.50	9.00	9.00	0.00	0.00	0.00	0.00	0.00	0.00	0.00	0.00	
259391012	9768 SHADOW SPRINGS DR	87.50	87.50	9.00	9.00	0.00	0.00	0.00	0.00	0.00	0.00	0.00	0.00	
259391013	9782 SHADOW SPRINGS DR	87.50	87.50	9.00	9.00	0.00	0.00	0.00	0.00	0.00	0.00	0.00	0.00	
259392001	9671 SHADOW SPRINGS DR	87.50	87.50	9.00	9.00	0.00	0.00	0.00	0.00	0.00	0.00	0.00	0.00	
259392002	9657 SHADOW SPRINGS DR	87.50	87.50	9.00	9.00	0.00	0.00	0.00	0.00	0.00	0.00	0.00	0.00	
259392003		87.50	87.50	9.00	9.00	0.00	0.00	0.00	0.00	0.00	0.00	0.00	0.00	
259392004	9670 RIPPLECREEK DR	87.50	87.50	9.00	9.00	0.00	0.00	0.00	0.00	0.00	0.00	0.00	0.00	
259392005	9684 RIPPLECREEK DR	87.50	87.50	9.00	9.00	0.00	0.00	0.00	0.00	0.00	0.00	0.00	0.00	
259392006	9698 RIPPLECREEK DR	87.50	87.50	9.00	9.00	0.00	0.00	0.00	0.00	0.00	0.00	0.00	0.00	
259392007	9712 RIPPLECREEK DR	87.50	87.50	9.00	9.00	0.00	0.00	0.00	0.00	0.00	0.00	0.00	0.00	
259392008	9726 RIPPLECREEK DR	87.50	87.50	9.00	9.00	0.00	0.00	0.00	0.00	0.00	0.00	0.00	0.00	
259392009	9740 RIPPLECREEK DR	87.50	87.50	9.00	9.00	0.00	0.00	0.00	0.00	0.00	0.00	0.00	0.00	
259393001	9727 RIPPLECREEK DR	87.50	87.50	9.00	9.00	0.00	0.00	0.00	0.00	0.00	0.00	0.00	0.00	
259393002	9713 RIPPLECREEK DR	87.50	87.50	9.00	9.00	0.00	0.00	0.00	0.00	0.00	0.00	0.00	0.00	
259393003	9699 RIPPLECREEK DR	87.50	87.50	9.00	9.00	0.00	0.00	0.00	0.00	0.00	0.00	0.00	0.00	
259393004	9685 RIPPLECREEK DR	87.50	87.50	9.00	9.00	0.00	0.00	0.00	0.00	0.00	0.00	0.00	0.00	
259393005	9671 RIPPLECREEK DR	87.50	87.50	9.00	9.00	0.00	0.00	0.00	0.00	0.00	0.00	0.00	0.00	
259393006	9657 RIPPLECREEK DR	87.50	87.50	9.00	9.00	0.00	0.00	0.00	0.00	0.00	0.00	0.00	0.00	
259393007	9643 RIPPLECREEK DR	87.50	87.50	9.00	9.00	0.00	0.00	0.00	0.00	0.00	0.00	0.00	0.00	
259393008	9629 RIPPLECREEK DR	87.50	87.50	9.00	9.00	0.00	0.00	0.00	0.00	0.00	0.00	0.00	0.00	
259393009	9642 PEBBLE BROOK DR	87.50	87.50	9.00	9.00	0.00	0.00	0.00	0.00	0.00	0.00	0.00	0.00	
259393010	9656 PEBBLE BROOK DR	87.50	87.50	9.00	9.00	0.00	0.00	0.00	0.00	0.00	0.00	0.00	0.00	
259393011	9670 PEBBLE BROOK DR	87.50	87.50	9.00	9.00	0.00	0.00	0.00	0.00	0.00	0.00	0.00	0.00	
259393012	9684 PEBBLE BROOK DR	87.50	87.50	9.00	9.00	0.00	0.00	0.00	0.00	0.00	0.00	0.00	0.00	
259393013	9698 PEBBLE BROOK DR	87.50	87.50	9.00	9.00	0.00	0.00	0.00	0.00	0.00	0.00	0.00	0.00	
259393014	9712 PEBBLE BROOK DR	87.50	87.50	9.00	9.00	0.00	0.00	0.00	0.00	0.00	0.00	0.00	0.00	
259393015	9726 PEBBLE BROOK DR	87.50	87.50	9.00	9.00	0.00	0.00	0.00	0.00	0.00	0.00	0.00	0.00	
259393016	9740 PEBBLE BROOK DR	87.50	87.50	9.00	9.00	0.00	0.00	0.00	0.00	0.00	0.00	0.00	0.00	
259393017	9754 PEBBLE BROOK DR	87.50	87.50	9.00	9.00	0.00	0.00	0.00	0.00	0.00	0.00	0.00	0.00	
259393018	9768 PEBBLE BROOK DR	87.50	87.50	9.00	9.00	0.00	0.00	0.00	0.00	0.00	0.00	0.00	0.00	
259394001	9741 PEBBLE BROOK DR	87.50	87.50	9.00	9.00	0.00	0.00	0.00	0.00	0.00	0.00	0.00	0.00	
259394002	9727 PEBBLE BROOK DR	87.50	87.50	9.00	9.00	0.00	0.00	0.00	0.00	0.00	0.00	0.00	0.00	
259394003	9713 PEBBLE BROOK DR	87.50	87.50	9.00	9.00	0.00	0.00	0.00	0.00	0.00	0.00	0.00	0.00	
259394004	9699 PEBBLE BROOK DR	87.50	87.50	9.00	9.00	0.00	0.00	0.00	0.00	0.00	0.00	0.00	0.00	
259394005	9685 PEBBLE BROOK DR	87.50	87.50	9.00	9.00	0.00	0.00	0.00	0.00	0.00	0.00	0.00	0.00	

MORENO VALLEY COMMUNITY SERVICES DISTRICT
FISCAL YEAR 2015/16 MAXIMUM AND APPLIED PARCEL TAXES/CHARGES

ASSESSOR'S PARCEL NUMBER	SITUS ADDRESS	ZONE A		ZONE C		ZONE D		ZONE E		ZONE M		ZONE S		TRACT NUMBER
		MAXIMUM	APPLIED	MAXIMUM	APPLIED	MAXIMUM	APPLIED	MAXIMUM	APPLIED	MAXIMUM	APPLIED	MAXIMUM	APPLIED	
259394006	9671 PEBBLE BROOK DR	87.50	87.50	9.00	9.00	0.00	0.00	0.00	0.00	0.00	0.00	0.00	0.00	
259394007	9657 PEBBLE BROOK DR	87.50	87.50	9.00	9.00	0.00	0.00	0.00	0.00	0.00	0.00	0.00	0.00	
259394008	9643 PEBBLE BROOK DR	87.50	87.50	9.00	9.00	0.00	0.00	0.00	0.00	0.00	0.00	0.00	0.00	
259394009	9629 PEBBLE BROOK DR	87.50	87.50	9.00	9.00	0.00	0.00	0.00	0.00	0.00	0.00	0.00	0.00	
259394010	9615 PEBBLE BROOK DR	87.50	87.50	9.00	9.00	0.00	0.00	0.00	0.00	0.00	0.00	0.00	0.00	
259401001	9782 PEBBLE BROOK DR	87.50	87.50	9.00	9.00	0.00	0.00	0.00	0.00	0.00	0.00	0.00	0.00	
259401002	9796 PEBBLE BROOK DR	87.50	87.50	9.00	9.00	0.00	0.00	0.00	0.00	0.00	0.00	0.00	0.00	
259401003	9810 PEBBLE BROOK DR	87.50	87.50	9.00	9.00	0.00	0.00	0.00	0.00	0.00	0.00	0.00	0.00	
259401004	22897 BLUSHING BRANCH CT	87.50	87.50	9.00	9.00	0.00	0.00	0.00	0.00	0.00	0.00	0.00	0.00	
259401005	22887 BLUSHING BRANCH CT	87.50	87.50	9.00	9.00	0.00	0.00	0.00	0.00	0.00	0.00	0.00	0.00	
259401006	22877 BLUSHING BRANCH CT	87.50	87.50	9.00	9.00	0.00	0.00	0.00	0.00	0.00	0.00	0.00	0.00	
259401007	22867 BLUSHING BRANCH CT	87.50	87.50	9.00	9.00	0.00	0.00	0.00	0.00	0.00	0.00	0.00	0.00	
259401008	22857 BLUSHING BRANCH CT	87.50	87.50	9.00	9.00	0.00	0.00	0.00	0.00	0.00	0.00	0.00	0.00	
259402001	9839 PEBBLE BROOK DR	87.50	87.50	9.00	9.00	0.00	0.00	0.00	0.00	0.00	0.00	0.00	0.00	
259402002	9825 PEBBLE BROOK DR	87.50	87.50	9.00	9.00	0.00	0.00	0.00	0.00	0.00	0.00	0.00	0.00	
259402003	9811 PEBBLE BROOK DR	87.50	87.50	9.00	9.00	0.00	0.00	0.00	0.00	0.00	0.00	0.00	0.00	
259402004	9797 PEBBLE BROOK DR	87.50	87.50	9.00	9.00	0.00	0.00	0.00	0.00	0.00	0.00	0.00	0.00	
259402005	9783 PEBBLE BROOK DR	87.50	87.50	9.00	9.00	0.00	0.00	0.00	0.00	0.00	0.00	0.00	0.00	
259402006	9769 PEBBLE BROOK DR	87.50	87.50	9.00	9.00	0.00	0.00	0.00	0.00	0.00	0.00	0.00	0.00	
259402007	9755 PEBBLE BROOK DR	87.50	87.50	9.00	9.00	0.00	0.00	0.00	0.00	0.00	0.00	0.00	0.00	
259411001	9868 PEBBLE BROOK DR	87.50	87.50	9.00	9.00	0.00	0.00	0.00	0.00	0.00	0.00	0.00	0.00	
259411002	9878 PEBBLE BROOK DR	87.50	87.50	9.00	9.00	0.00	0.00	0.00	0.00	0.00	0.00	0.00	0.00	
259411003	9888 PEBBLE BROOK DR	87.50	87.50	9.00	9.00	0.00	0.00	0.00	0.00	0.00	0.00	0.00	0.00	
259411004	9898 PEBBLE BROOK DR	87.50	87.50	9.00	9.00	0.00	0.00	0.00	0.00	0.00	0.00	0.00	0.00	
259411005	9908 PEBBLE BROOK DR	87.50	87.50	9.00	9.00	0.00	0.00	0.00	0.00	0.00	0.00	0.00	0.00	
259411006	9811 WHITEWATER RD	87.50	87.50	9.00	9.00	0.00	0.00	0.00	0.00	0.00	0.00	0.00	0.00	
259411007	9797 WHITEWATER RD	87.50	87.50	9.00	9.00	0.00	0.00	0.00	0.00	0.00	0.00	0.00	0.00	
259411008	9783 WHITEWATER RD	87.50	87.50	9.00	9.00	0.00	0.00	0.00	0.00	0.00	0.00	0.00	0.00	
259411009	9769 WHITEWATER RD	87.50	87.50	9.00	9.00	0.00	0.00	0.00	0.00	0.00	0.00	0.00	0.00	
259411010	9755 WHITEWATER RD	87.50	87.50	9.00	9.00	0.00	0.00	0.00	0.00	0.00	0.00	0.00	0.00	
259411011	9752 WHITEWATER RD	87.50	87.50	9.00	9.00	0.00	0.00	0.00	0.00	0.00	0.00	0.00	0.00	
259411012	9766 WHITEWATER RD	87.50	87.50	9.00	9.00	0.00	0.00	0.00	0.00	0.00	0.00	0.00	0.00	
259411013	9780 WHITEWATER RD	87.50	87.50	9.00	9.00	0.00	0.00	0.00	0.00	0.00	0.00	0.00	0.00	
259411014	9794 WHITEWATER RD	87.50	87.50	9.00	9.00	0.00	0.00	0.00	0.00	0.00	0.00	0.00	0.00	
259411015	9808 WHITEWATER RD	87.50	87.50	9.00	9.00	0.00	0.00	0.00	0.00	0.00	0.00	0.00	0.00	
259411016	9822 WHITEWATER RD	87.50	87.50	9.00	9.00	0.00	0.00	0.00	0.00	0.00	0.00	0.00	0.00	
259411017	9836 WHITEWATER RD	87.50	87.50	9.00	9.00	0.00	0.00	0.00	0.00	0.00	0.00	0.00	0.00	

MORENO VALLEY COMMUNITY SERVICES DISTRICT
FISCAL YEAR 2015/16 MAXIMUM AND APPLIED PARCEL TAXES/CHARGES

ASSESSOR'S PARCEL NUMBER	SITUS ADDRESS	ZONE A		ZONE C		ZONE D		ZONE E		ZONE M		ZONE S		TRACT NUMBER
		MAXIMUM	APPLIED	MAXIMUM	APPLIED	MAXIMUM	APPLIED	MAXIMUM	APPLIED	MAXIMUM	APPLIED	MAXIMUM	APPLIED	
259411018	9852 WHITEWATER RD	87.50	87.50	9.00	9.00	0.00	0.00	0.00	0.00	0.00	0.00	0.00	0.00	
259411019	9864 WHITEWATER RD	87.50	87.50	9.00	9.00	0.00	0.00	0.00	0.00	0.00	0.00	0.00	0.00	
259411020	9878 WHITEWATER RD	87.50	87.50	9.00	9.00	0.00	0.00	0.00	0.00	0.00	0.00	0.00	0.00	
259411021	9892 WHITEWATER RD	87.50	87.50	9.00	9.00	0.00	0.00	0.00	0.00	0.00	0.00	0.00	0.00	
259411022	9906 WHITEWATER RD	87.50	87.50	9.00	9.00	0.00	0.00	0.00	0.00	0.00	0.00	0.00	0.00	
259411023	9920 WHITEWATER RD	87.50	87.50	9.00	9.00	0.00	0.00	0.00	0.00	0.00	0.00	0.00	0.00	
259411024	9934 WHITEWATER RD	87.50	87.50	9.00	9.00	0.00	0.00	0.00	0.00	0.00	0.00	0.00	0.00	
259411025	9948 WHITEWATER RD	87.50	87.50	9.00	9.00	0.00	0.00	0.00	0.00	0.00	0.00	0.00	0.00	
259411026	9958 WHITEWATER RD	87.50	87.50	9.00	9.00	0.00	0.00	0.00	0.00	0.00	0.00	0.00	0.00	
259411027	9968 WHITEWATER RD	87.50	87.50	9.00	9.00	0.00	0.00	0.00	0.00	0.00	0.00	0.00	0.00	
259411028	9978 WHITEWATER RD	87.50	87.50	9.00	9.00	0.00	0.00	0.00	0.00	0.00	0.00	0.00	0.00	
259411029	9988 SYCAMORE CANYON RD	87.50	87.50	9.00	9.00	0.00	0.00	0.00	0.00	0.00	0.00	0.00	0.00	
259411030	9998 SYCAMORE CANYON RD	87.50	87.50	9.00	9.00	0.00	0.00	0.00	0.00	0.00	0.00	0.00	0.00	
259411031	10008 SYCAMORE CANYON RD	87.50	87.50	9.00	9.00	0.00	0.00	0.00	0.00	0.00	0.00	0.00	0.00	
259411032	10018 SYCAMORE CANYON RD	87.50	87.50	9.00	9.00	0.00	0.00	0.00	0.00	0.00	0.00	0.00	0.00	
259411037	10028 SYCAMORE CANYON RD	87.50	87.50	9.00	9.00	0.00	0.00	0.00	0.00	0.00	0.00	0.00	0.00	
259412001	10020 WHITE WATER RD	87.50	87.50	9.00	9.00	0.00	0.00	0.00	0.00	0.00	0.00	0.00	0.00	
259413001	10025 WHITEWATER RD	87.50	87.50	9.00	9.00	0.00	0.00	0.00	0.00	0.00	0.00	0.00	0.00	
259413002	10015 WHITEWATER RD	87.50	87.50	9.00	9.00	0.00	0.00	0.00	0.00	0.00	0.00	0.00	0.00	
259413003	10005 WHITEWATER RD	87.50	87.50	9.00	9.00	0.00	0.00	0.00	0.00	0.00	0.00	0.00	0.00	
259414001	9935 WATERFALL CIR	87.50	87.50	9.00	9.00	0.00	0.00	0.00	0.00	0.00	0.00	0.00	0.00	
259414002	9925 WATERFALL CIR	87.50	87.50	9.00	9.00	0.00	0.00	0.00	0.00	0.00	0.00	0.00	0.00	
259414003	9915 WATERFALL CIR	87.50	87.50	9.00	9.00	0.00	0.00	0.00	0.00	0.00	0.00	0.00	0.00	
259414004	9905 WATERFALL CIR	87.50	87.50	9.00	9.00	0.00	0.00	0.00	0.00	0.00	0.00	0.00	0.00	
259414005	9895 WATERFALL CIR	87.50	87.50	9.00	9.00	0.00	0.00	0.00	0.00	0.00	0.00	0.00	0.00	
259414006	9885 WATERFALL CIR	87.50	87.50	9.00	9.00	0.00	0.00	0.00	0.00	0.00	0.00	0.00	0.00	
259414007	9875 WATERFALL CIR	87.50	87.50	9.00	9.00	0.00	0.00	0.00	0.00	0.00	0.00	0.00	0.00	
259414008	9865 WATERFALL CIR	87.50	87.50	9.00	9.00	0.00	0.00	0.00	0.00	0.00	0.00	0.00	0.00	
259414009	9855 WATERFALL CIR	87.50	87.50	9.00	9.00	0.00	0.00	0.00	0.00	0.00	0.00	0.00	0.00	
259414010	9894 WATERFALL CIR	87.50	87.50	9.00	9.00	0.00	0.00	0.00	0.00	0.00	0.00	0.00	0.00	
259414011	9904 WATERFALL CIR	87.50	87.50	9.00	9.00	0.00	0.00	0.00	0.00	0.00	0.00	0.00	0.00	
259414012	9914 WATERFALL CIR	87.50	87.50	9.00	9.00	0.00	0.00	0.00	0.00	0.00	0.00	0.00	0.00	
259414013	9924 WATERFALL CIR	87.50	87.50	9.00	9.00	0.00	0.00	0.00	0.00	0.00	0.00	0.00	0.00	
259414014	9934 WATERFALL CIR	87.50	87.50	9.00	9.00	0.00	0.00	0.00	0.00	0.00	0.00	0.00	0.00	
259414015	9948 SYCAMORE CANYON RD	87.50	87.50	9.00	9.00	0.00	0.00	0.00	0.00	0.00	0.00	0.00	0.00	
259414016	9958 SYCAMORE CANYON RD	87.50	87.50	9.00	9.00	0.00	0.00	0.00	0.00	0.00	0.00	0.00	0.00	
259414017	9968 SYCAMORE CANYON RD	87.50	87.50	9.00	9.00	0.00	0.00	0.00	0.00	0.00	0.00	0.00	0.00	

MORENO VALLEY COMMUNITY SERVICES DISTRICT
FISCAL YEAR 2015/16 MAXIMUM AND APPLIED PARCEL TAXES/CHARGES

ASSESSOR'S PARCEL NUMBER	SITUS ADDRESS	ZONE A		ZONE C		ZONE D		ZONE E		ZONE M		ZONE S		TRACT NUMBER
		MAXIMUM	APPLIED	MAXIMUM	APPLIED	MAXIMUM	APPLIED	MAXIMUM	APPLIED	MAXIMUM	APPLIED	MAXIMUM	APPLIED	
259414018	9979 WHITEWATER RD	87.50	87.50	9.00	9.00	0.00	0.00	0.00	0.00	0.00	0.00	0.00	0.00	
259414019	9965 WHITEWATER RD	87.50	87.50	9.00	9.00	0.00	0.00	0.00	0.00	0.00	0.00	0.00	0.00	
259414020	9951 WHITEWATER RD	87.50	87.50	9.00	9.00	0.00	0.00	0.00	0.00	0.00	0.00	0.00	0.00	
259414021	9923 WHITEWATER RD	87.50	87.50	9.00	9.00	0.00	0.00	0.00	0.00	0.00	0.00	0.00	0.00	
259414022	9909 WHITEWATER RD	87.50	87.50	9.00	9.00	0.00	0.00	0.00	0.00	0.00	0.00	0.00	0.00	
259414023	9895 WHITEWATER RD	87.50	87.50	9.00	9.00	0.00	0.00	0.00	0.00	0.00	0.00	0.00	0.00	
259414024	9881 WHITEWATER RD	87.50	87.50	9.00	9.00	0.00	0.00	0.00	0.00	0.00	0.00	0.00	0.00	
259414025	9867 WHITEWATER RD	87.50	87.50	9.00	9.00	0.00	0.00	0.00	0.00	0.00	0.00	0.00	0.00	
259414026	9853 WHITEWATER RD	87.50	87.50	9.00	9.00	0.00	0.00	0.00	0.00	0.00	0.00	0.00	0.00	
259414027	9917 PEBBLE BROOK DR	87.50	87.50	9.00	9.00	0.00	0.00	0.00	0.00	0.00	0.00	0.00	0.00	
259414028	9907 PEBBLE BROOK DR	87.50	87.50	9.00	9.00	0.00	0.00	0.00	0.00	0.00	0.00	0.00	0.00	
259414029	9897 PEBBLE BROOK DR	87.50	87.50	9.00	9.00	0.00	0.00	0.00	0.00	0.00	0.00	0.00	0.00	
259414030	9887 PEBBLE BROOK DR	87.50	87.50	9.00	9.00	0.00	0.00	0.00	0.00	0.00	0.00	0.00	0.00	
259414031	9877 PEBBLE BROOK DR	87.50	87.50	9.00	9.00	0.00	0.00	0.00	0.00	0.00	0.00	0.00	0.00	
259414032	9867 PEBBLE BROOK DR	87.50	87.50	9.00	9.00	0.00	0.00	0.00	0.00	0.00	0.00	0.00	0.00	
259421001	22560 COUNTRY CREST DR	87.50	87.50	9.00	9.00	0.00	0.00	0.00	0.00	0.00	0.00	0.00	0.00	
259421002	22550 COUNTRY CREST DR	87.50	87.50	9.00	9.00	0.00	0.00	0.00	0.00	0.00	0.00	0.00	0.00	
259421003	22540 COUNTRY CREST DR	87.50	87.50	9.00	9.00	0.00	0.00	0.00	0.00	0.00	0.00	0.00	0.00	
259421004	22530 COUNTRY CREST DR	87.50	87.50	9.00	9.00	0.00	0.00	0.00	0.00	0.00	0.00	0.00	0.00	
259421005	22520 COUNTRY CREST DR	87.50	87.50	9.00	9.00	0.00	0.00	0.00	0.00	0.00	0.00	0.00	0.00	
259422001	22659 COUNTRY CREST DR	87.50	87.50	9.00	9.00	0.00	0.00	0.00	0.00	0.00	0.00	0.00	0.00	
259422002	22649 COUNTRY CREST DR	87.50	87.50	9.00	9.00	0.00	0.00	0.00	0.00	0.00	0.00	0.00	0.00	
259422003	22639 COUNTRY CREST DR	87.50	87.50	9.00	9.00	0.00	0.00	0.00	0.00	0.00	0.00	0.00	0.00	
259422004	22629 COUNTRY CREST DR	87.50	87.50	9.00	9.00	0.00	0.00	0.00	0.00	0.00	0.00	0.00	0.00	
259422005	22619 COUNTRY CREST DR	87.50	87.50	9.00	9.00	0.00	0.00	0.00	0.00	0.00	0.00	0.00	0.00	
259422006	22609 COUNTRY CREST DR	87.50	87.50	9.00	9.00	0.00	0.00	0.00	0.00	0.00	0.00	0.00	0.00	
259422007	22599 COUNTRY CREST DR	87.50	87.50	9.00	9.00	0.00	0.00	0.00	0.00	0.00	0.00	0.00	0.00	
259422008	22598 MORALIA DR	87.50	87.50	9.00	9.00	0.00	0.00	0.00	0.00	0.00	0.00	0.00	0.00	
259422009	22606 MORALIA DR	87.50	87.50	9.00	9.00	0.00	0.00	0.00	0.00	0.00	0.00	0.00	0.00	
259422010	22614 MORALIA DR	87.50	87.50	9.00	9.00	0.00	0.00	0.00	0.00	0.00	0.00	0.00	0.00	
259422011	22622 MORALIA DR	87.50	87.50	9.00	9.00	0.00	0.00	0.00	0.00	0.00	0.00	0.00	0.00	
259422012	22630 MORALIA DR	87.50	87.50	9.00	9.00	0.00	0.00	0.00	0.00	0.00	0.00	0.00	0.00	
259422013	22638 MORALIA DR	87.50	87.50	9.00	9.00	0.00	0.00	0.00	0.00	0.00	0.00	0.00	0.00	
259422014	22650 MORALIA DR	87.50	87.50	9.00	9.00	0.00	0.00	0.00	0.00	0.00	0.00	0.00	0.00	
259422015	22660 MORALIA DR	87.50	87.50	9.00	9.00	0.00	0.00	0.00	0.00	0.00	0.00	0.00	0.00	
259422016	10000 CARTAGENA DR	87.50	87.50	9.00	9.00	0.00	0.00	0.00	0.00	0.00	0.00	0.00	0.00	
259422017	10010 CARTAGENA DR	87.50	87.50	9.00	9.00	0.00	0.00	0.00	0.00	0.00	0.00	0.00	0.00	

MORENO VALLEY COMMUNITY SERVICES DISTRICT
FISCAL YEAR 2015/16 MAXIMUM AND APPLIED PARCEL TAXES/CHARGES

ASSESSOR'S PARCEL NUMBER	SITUS ADDRESS	ZONE A		ZONE C		ZONE D		ZONE E		ZONE M		ZONE S		TRACT NUMBER
		MAXIMUM	APPLIED	MAXIMUM	APPLIED	MAXIMUM	APPLIED	MAXIMUM	APPLIED	MAXIMUM	APPLIED	MAXIMUM	APPLIED	
259423001	22585 COUNTRY CREST DR	87.50	87.50	9.00	9.00	0.00	0.00	0.00	0.00	0.00	0.00	0.00	0.00	
259423002	22575 COUNTRY CREST DR	87.50	87.50	9.00	9.00	0.00	0.00	0.00	0.00	0.00	0.00	0.00	0.00	
259423003	22565 COUNTRY CREST DR	87.50	87.50	9.00	9.00	0.00	0.00	0.00	0.00	0.00	0.00	0.00	0.00	
259423004	22555 COUNTRY CREST DR	87.50	87.50	9.00	9.00	0.00	0.00	0.00	0.00	0.00	0.00	0.00	0.00	
259423005	22545 COUNTRY CREST DR	87.50	87.50	9.00	9.00	0.00	0.00	0.00	0.00	0.00	0.00	0.00	0.00	
259423006	22525 COUNTRY CREST DR	87.50	87.50	9.00	9.00	0.00	0.00	0.00	0.00	0.00	0.00	0.00	0.00	
259424001	10011 CARTAGENA DR	87.50	87.50	9.00	9.00	0.00	0.00	0.00	0.00	0.00	0.00	0.00	0.00	
259424002	10001 CARTAGENA DR	87.50	87.50	9.00	9.00	0.00	0.00	0.00	0.00	0.00	0.00	0.00	0.00	
259430001	22484 RIDGEWATER WAY	87.50	87.50	9.00	9.00	0.00	0.00	0.00	0.00	0.00	0.00	0.00	0.00	
259430002	22496 RIDGEWATER WAY	87.50	87.50	9.00	9.00	0.00	0.00	0.00	0.00	0.00	0.00	0.00	0.00	
259430003	22508 RIDGEWATER WAY	87.50	87.50	9.00	9.00	0.00	0.00	0.00	0.00	0.00	0.00	0.00	0.00	
259430004	22518 RIDGEWATER WAY	87.50	87.50	9.00	9.00	0.00	0.00	0.00	0.00	0.00	0.00	0.00	0.00	
259430005	22528 RIDGEWATER WAY	87.50	87.50	9.00	9.00	0.00	0.00	0.00	0.00	0.00	0.00	0.00	0.00	
259430006	22527 RIDGEWATER WAY	87.50	87.50	9.00	9.00	0.00	0.00	0.00	0.00	0.00	0.00	0.00	0.00	
259430007	22517 RIDGEWATER WAY	87.50	87.50	9.00	9.00	0.00	0.00	0.00	0.00	0.00	0.00	0.00	0.00	
259430008	22507 RIDGEWATER WAY	87.50	87.50	9.00	9.00	0.00	0.00	0.00	0.00	0.00	0.00	0.00	0.00	
259430009	22495 RIDGEWATER WAY	87.50	87.50	9.00	9.00	0.00	0.00	0.00	0.00	0.00	0.00	0.00	0.00	
259430010	9750 CROSS CREEK CIR	87.50	87.50	9.00	9.00	0.00	0.00	0.00	0.00	0.00	0.00	0.00	0.00	
259430021	9760 CROSS CREEK CIR	87.50	87.50	9.00	9.00	0.00	0.00	0.00	0.00	0.00	0.00	0.00	0.00	
259430022	9770 CROSS CREEK DR	87.50	87.50	9.00	9.00	0.00	0.00	0.00	0.00	0.00	0.00	0.00	0.00	
259430023	9780 CROSS CREEK CIR	87.50	87.50	9.00	9.00	0.00	0.00	0.00	0.00	0.00	0.00	0.00	0.00	
259430024	22495 COUNTRY CREST DR	87.50	87.50	9.00	9.00	0.00	0.00	0.00	0.00	0.00	0.00	0.00	0.00	
259441001	9654 SUNNYBROOK DR	87.50	87.50	9.00	9.00	0.00	0.00	0.00	0.00	0.00	0.00	0.00	0.00	
259441002	9666 SUNNYBROOK DR	87.50	87.50	9.00	9.00	0.00	0.00	0.00	0.00	0.00	0.00	0.00	0.00	
259441003	22460 RIDGEWATER WAY	87.50	87.50	9.00	9.00	0.00	0.00	0.00	0.00	0.00	0.00	0.00	0.00	
259441004	22472 RIDGEWATER WAY	87.50	87.50	9.00	9.00	0.00	0.00	0.00	0.00	0.00	0.00	0.00	0.00	
259442001	9649 SUNNYBROOK DR	87.50	87.50	9.00	9.00	0.00	0.00	0.00	0.00	0.00	0.00	0.00	0.00	
259442002	9661 SUNNYBROOK DR	87.50	87.50	9.00	9.00	0.00	0.00	0.00	0.00	0.00	0.00	0.00	0.00	
259442003	9673 SUNNYBROOK DR	87.50	87.50	9.00	9.00	0.00	0.00	0.00	0.00	0.00	0.00	0.00	0.00	
259442004	9685 SUNNYBROOK DR	87.50	87.50	9.00	9.00	0.00	0.00	0.00	0.00	0.00	0.00	0.00	0.00	
259442005	9697 SUNNYBROOK DR	87.50	87.50	9.00	9.00	0.00	0.00	0.00	0.00	0.00	0.00	0.00	0.00	
259442006	9709 SUNNYBROOK DR	87.50	87.50	9.00	9.00	0.00	0.00	0.00	0.00	0.00	0.00	0.00	0.00	
259442007	9721 SUNNYBROOK DR	87.50	87.50	9.00	9.00	0.00	0.00	0.00	0.00	0.00	0.00	0.00	0.00	
259442008	9733 SUNNYBROOK DR	87.50	87.50	9.00	9.00	0.00	0.00	0.00	0.00	0.00	0.00	0.00	0.00	
259442009	9745 SUNNYBROOK DR	87.50	87.50	9.00	9.00	0.00	0.00	0.00	0.00	0.00	0.00	0.00	0.00	
259442010	9757 SUNNYBROOK DR	87.50	87.50	9.00	9.00	0.00	0.00	0.00	0.00	0.00	0.00	0.00	0.00	
259442011	22345 COUNTRY CREST DR	87.50	87.50	9.00	9.00	0.00	0.00	0.00	0.00	0.00	0.00	0.00	0.00	

MORENO VALLEY COMMUNITY SERVICES DISTRICT
FISCAL YEAR 2015/16 MAXIMUM AND APPLIED PARCEL TAXES/CHARGES

ASSESSOR'S PARCEL NUMBER	SITUS ADDRESS	ZONE A		ZONE C		ZONE D		ZONE E		ZONE M		ZONE S		TRACT NUMBER
		MAXIMUM	APPLIED	MAXIMUM	APPLIED	MAXIMUM	APPLIED	MAXIMUM	APPLIED	MAXIMUM	APPLIED	MAXIMUM	APPLIED	
259442012	22355 COUNTRY CREST DR	87.50	87.50	9.00	9.00	0.00	0.00	0.00	0.00	0.00	0.00	0.00	0.00	
259442013	22365 COUNTRY CREST DR	87.50	87.50	9.00	9.00	0.00	0.00	0.00	0.00	0.00	0.00	0.00	0.00	
259442014	22375 COUNTRY CREST DR	87.50	87.50	9.00	9.00	0.00	0.00	0.00	0.00	0.00	0.00	0.00	0.00	
259442015	9789 MONTEJO DR	87.50	87.50	9.00	9.00	0.00	0.00	0.00	0.00	0.00	0.00	0.00	0.00	
259442016	9799 MONTEJO DR	87.50	87.50	9.00	9.00	0.00	0.00	0.00	0.00	0.00	0.00	0.00	0.00	
259442017	9809 MONTEJO DR	87.50	87.50	9.00	9.00	0.00	0.00	0.00	0.00	0.00	0.00	0.00	0.00	
259443001	9690 SUNNYBROOK DR	87.50	87.50	9.00	9.00	0.00	0.00	0.00	0.00	0.00	0.00	0.00	0.00	
259443002	9702 SUNNYBROOK DR	87.50	87.50	9.00	9.00	0.00	0.00	0.00	0.00	0.00	0.00	0.00	0.00	
259443003	9714 SUNNYBROOK DR	87.50	87.50	9.00	9.00	0.00	0.00	0.00	0.00	0.00	0.00	0.00	0.00	
259443004	9726 SUNNYBROOK DR	87.50	87.50	9.00	9.00	0.00	0.00	0.00	0.00	0.00	0.00	0.00	0.00	
259443005	9738 SUNNYBROOK DR	87.50	87.50	9.00	9.00	0.00	0.00	0.00	0.00	0.00	0.00	0.00	0.00	
259443006	9760 SUNNYBROOK DR	87.50	87.50	9.00	9.00	0.00	0.00	0.00	0.00	0.00	0.00	0.00	0.00	
259443007	22380 COUNTRY CREST DR	87.50	87.50	9.00	9.00	0.00	0.00	0.00	0.00	0.00	0.00	0.00	0.00	
259443008	22392 COUNTRY CREST DR	87.50	87.50	9.00	9.00	0.00	0.00	0.00	0.00	0.00	0.00	0.00	0.00	
259443009	22404 COUNTRY CREST DR	87.50	87.50	9.00	9.00	0.00	0.00	0.00	0.00	0.00	0.00	0.00	0.00	
259443010	22416 COUNTRY CREST DR	87.50	87.50	9.00	9.00	0.00	0.00	0.00	0.00	0.00	0.00	0.00	0.00	
259443011	22428 COUNTRY CREST DR	87.50	87.50	9.00	9.00	0.00	0.00	0.00	0.00	0.00	0.00	0.00	0.00	
259443012	22448 COUNTRY CREST DR	87.50	87.50	9.00	9.00	0.00	0.00	0.00	0.00	0.00	0.00	0.00	0.00	
259443013	22460 COUNTRY CREST DR	87.50	87.50	9.00	9.00	0.00	0.00	0.00	0.00	0.00	0.00	0.00	0.00	
259443014	9781 CROSS CREEK CIR	87.50	87.50	9.00	9.00	0.00	0.00	0.00	0.00	0.00	0.00	0.00	0.00	
259443015	9771 CROSS CREEK CIR	87.50	87.50	9.00	9.00	0.00	0.00	0.00	0.00	0.00	0.00	0.00	0.00	
259443016	9761 CROSS CREEK CIR	87.50	87.50	9.00	9.00	0.00	0.00	0.00	0.00	0.00	0.00	0.00	0.00	
259443017	9751 CROSS CREEK CIR	87.50	87.50	9.00	9.00	0.00	0.00	0.00	0.00	0.00	0.00	0.00	0.00	
259443018	22483 RIDGEWATER WAY	87.50	87.50	9.00	9.00	0.00	0.00	0.00	0.00	0.00	0.00	0.00	0.00	
259443019	9696 BIG CREEK CIR	87.50	87.50	9.00	9.00	0.00	0.00	0.00	0.00	0.00	0.00	0.00	0.00	
259443020	9706 BIG CREEK CIR	87.50	87.50	9.00	9.00	0.00	0.00	0.00	0.00	0.00	0.00	0.00	0.00	
259443021	9716 BIG CREEK CIR	87.50	87.50	9.00	9.00	0.00	0.00	0.00	0.00	0.00	0.00	0.00	0.00	
259443022	9726 BIG CREEK CIR	87.50	87.50	9.00	9.00	0.00	0.00	0.00	0.00	0.00	0.00	0.00	0.00	
259443023	9736 BIG CREEK CIR	87.50	87.50	9.00	9.00	0.00	0.00	0.00	0.00	0.00	0.00	0.00	0.00	
259443024	9746 BIG CREEK CIR	87.50	87.50	9.00	9.00	0.00	0.00	0.00	0.00	0.00	0.00	0.00	0.00	
259443025	9745 BIG CREEK CIR	87.50	87.50	9.00	9.00	0.00	0.00	0.00	0.00	0.00	0.00	0.00	0.00	
259443026	9735 BIG CREEK CIR	87.50	87.50	9.00	9.00	0.00	0.00	0.00	0.00	0.00	0.00	0.00	0.00	
259443027	9723 BIG CREEK CIR	87.50	87.50	9.00	9.00	0.00	0.00	0.00	0.00	0.00	0.00	0.00	0.00	
259443028	9711 BIG CREEK CIR	87.50	87.50	9.00	9.00	0.00	0.00	0.00	0.00	0.00	0.00	0.00	0.00	
259443029	9699 BIG CREEK CIR	87.50	87.50	9.00	9.00	0.00	0.00	0.00	0.00	0.00	0.00	0.00	0.00	
259444001	9800 MONTEJO DR	87.50	87.50	9.00	9.00	0.00	0.00	0.00	0.00	0.00	0.00	0.00	0.00	
259444002	9812 MONTEJO DR	87.50	87.50	9.00	9.00	0.00	0.00	0.00	0.00	0.00	0.00	0.00	0.00	

MORENO VALLEY COMMUNITY SERVICES DISTRICT
FISCAL YEAR 2015/16 MAXIMUM AND APPLIED PARCEL TAXES/CHARGES

ASSESSOR'S PARCEL NUMBER	SITUS ADDRESS	ZONE A		ZONE C		ZONE D		ZONE E		ZONE M		ZONE S		TRACT NUMBER
		MAXIMUM	APPLIED	MAXIMUM	APPLIED	MAXIMUM	APPLIED	MAXIMUM	APPLIED	MAXIMUM	APPLIED	MAXIMUM	APPLIED	
259444003	22423 COUNTRY CREST DR	87.50	87.50	9.00	9.00	0.00	0.00	0.00	0.00	0.00	0.00	0.00	0.00	
259444004	22435 COUNTRY CREST DR	87.50	87.50	9.00	9.00	0.00	0.00	0.00	0.00	0.00	0.00	0.00	0.00	
259444005	22447 COUNTRY CREST DR	87.50	87.50	9.00	9.00	0.00	0.00	0.00	0.00	0.00	0.00	0.00	0.00	
259444006	22459 COUNTRY CREST DR	87.50	87.50	9.00	9.00	0.00	0.00	0.00	0.00	0.00	0.00	0.00	0.00	
259444007	22471 COUNTRY CREST DR	87.50	87.50	9.00	9.00	0.00	0.00	0.00	0.00	0.00	0.00	0.00	0.00	
259444008	22483 COUNTRY CREST DR	87.50	87.50	9.00	9.00	0.00	0.00	0.00	0.00	0.00	0.00	0.00	0.00	
259451001	23201 MONTALVO RD	87.50	87.50	9.00	9.00	0.00	0.00	0.00	0.00	0.00	0.00	0.00	0.00	
259451002	23187 MONTALVO RD	87.50	87.50	9.00	9.00	0.00	0.00	0.00	0.00	0.00	0.00	0.00	0.00	
259451003	23173 MONTALVO RD	87.50	87.50	9.00	9.00	0.00	0.00	0.00	0.00	0.00	0.00	0.00	0.00	
259451004	23159 MONTALVO RD	87.50	87.50	9.00	9.00	0.00	0.00	0.00	0.00	0.00	0.00	0.00	0.00	
259451005	23141 MONTALVO RD	87.50	87.50	9.00	9.00	0.00	0.00	0.00	0.00	0.00	0.00	0.00	0.00	
259451006	23123 MONTALVO RD	87.50	87.50	9.00	9.00	0.00	0.00	0.00	0.00	0.00	0.00	0.00	0.00	
259451007	23109 MONTALVO RD	87.50	87.50	9.00	9.00	0.00	0.00	0.00	0.00	0.00	0.00	0.00	0.00	
259451008	23091 MONTALVO RD	87.50	87.50	9.00	9.00	0.00	0.00	0.00	0.00	0.00	0.00	0.00	0.00	
259451009	23073 MONTALVO RD	87.50	87.50	9.00	9.00	0.00	0.00	0.00	0.00	0.00	0.00	0.00	0.00	
259451010	23069 MONTALVO RD	87.50	87.50	9.00	9.00	0.00	0.00	0.00	0.00	0.00	0.00	0.00	0.00	
259451011	23055 MONTALVO RD	87.50	87.50	9.00	9.00	0.00	0.00	0.00	0.00	0.00	0.00	0.00	0.00	
259451012	23039 MONTALVO RD	87.50	87.50	9.00	9.00	0.00	0.00	0.00	0.00	0.00	0.00	0.00	0.00	
259451013	23025 MONTALVO RD	87.50	87.50	9.00	9.00	0.00	0.00	0.00	0.00	0.00	0.00	0.00	0.00	
259451014	23017 MONTALVO RD	87.50	87.50	9.00	9.00	0.00	0.00	0.00	0.00	0.00	0.00	0.00	0.00	
259451015	23011 MONTALVO RD	87.50	87.50	9.00	9.00	0.00	0.00	0.00	0.00	0.00	0.00	0.00	0.00	
259451016	23010 MONTALVO RD	87.50	87.50	9.00	9.00	0.00	0.00	0.00	0.00	0.00	0.00	0.00	0.00	
259451017	23024 MONTALVO RD	87.50	87.50	9.00	9.00	0.00	0.00	0.00	0.00	0.00	0.00	0.00	0.00	
259451018	23036 MONTALVO RD	87.50	87.50	9.00	9.00	0.00	0.00	0.00	0.00	0.00	0.00	0.00	0.00	
259451019	23050 MONTALVO RD	87.50	87.50	9.00	9.00	0.00	0.00	0.00	0.00	0.00	0.00	0.00	0.00	
259451020	23064 MONTALVO RD	87.50	87.50	9.00	9.00	0.00	0.00	0.00	0.00	0.00	0.00	0.00	0.00	
259451021	23061 COTATI CT	87.50	87.50	9.00	9.00	0.00	0.00	0.00	0.00	0.00	0.00	0.00	0.00	
259451022	23047 COTATI CT	87.50	87.50	9.00	9.00	0.00	0.00	0.00	0.00	0.00	0.00	0.00	0.00	
259451023	23033 COTATI CT	87.50	87.50	9.00	9.00	0.00	0.00	0.00	0.00	0.00	0.00	0.00	0.00	
259451024	23021 COTATI CT	87.50	87.50	9.00	9.00	0.00	0.00	0.00	0.00	0.00	0.00	0.00	0.00	
259451025	23009 COTATI CT	87.50	87.50	9.00	9.00	0.00	0.00	0.00	0.00	0.00	0.00	0.00	0.00	
259451026	23008 COTATI CT	87.50	87.50	9.00	9.00	0.00	0.00	0.00	0.00	0.00	0.00	0.00	0.00	
259451027	23022 COTATI CT	87.50	87.50	9.00	9.00	0.00	0.00	0.00	0.00	0.00	0.00	0.00	0.00	
259451028	23034 COTATI CT	87.50	87.50	9.00	9.00	0.00	0.00	0.00	0.00	0.00	0.00	0.00	0.00	
259451029	23048 COTATI CT	87.50	87.50	9.00	9.00	0.00	0.00	0.00	0.00	0.00	0.00	0.00	0.00	
259451030	23062 COTATI CT	87.50	87.50	9.00	9.00	0.00	0.00	0.00	0.00	0.00	0.00	0.00	0.00	
259452001	9910 VIA MONTARA	87.50	87.50	9.00	9.00	0.00	0.00	0.00	0.00	0.00	0.00	0.00	0.00	

MORENO VALLEY COMMUNITY SERVICES DISTRICT
FISCAL YEAR 2015/16 MAXIMUM AND APPLIED PARCEL TAXES/CHARGES

ASSESSOR'S PARCEL NUMBER	SITUS ADDRESS	ZONE A		ZONE C		ZONE D		ZONE E		ZONE M		ZONE S		TRACT NUMBER
		MAXIMUM	APPLIED	MAXIMUM	APPLIED	MAXIMUM	APPLIED	MAXIMUM	APPLIED	MAXIMUM	APPLIED	MAXIMUM	APPLIED	
259452002	9920 VIA MONTARA	87.50	87.50	9.00	9.00	0.00	0.00	0.00	0.00	0.00	0.00	0.00	0.00	
259452003	9930 VIA MONTARA	87.50	87.50	9.00	9.00	0.00	0.00	0.00	0.00	0.00	0.00	0.00	0.00	
259452004	9940 VIA MONTARA	87.50	87.50	9.00	9.00	0.00	0.00	0.00	0.00	0.00	0.00	0.00	0.00	
259452005	9950 VIA MONTARA	87.50	87.50	9.00	9.00	0.00	0.00	0.00	0.00	0.00	0.00	0.00	0.00	
259452006	9960 VIA MONTARA	87.50	87.50	9.00	9.00	0.00	0.00	0.00	0.00	0.00	0.00	0.00	0.00	
259452007	9961 CAMBRIA CIR	87.50	87.50	9.00	9.00	0.00	0.00	0.00	0.00	0.00	0.00	0.00	0.00	
259452008	9951 CAMBRIA CIR	87.50	87.50	9.00	9.00	0.00	0.00	0.00	0.00	0.00	0.00	0.00	0.00	
259452009	9941 CAMBRIA CIR	87.50	87.50	9.00	9.00	0.00	0.00	0.00	0.00	0.00	0.00	0.00	0.00	
259452010	9931 CAMBRIA CIR	87.50	87.50	9.00	9.00	0.00	0.00	0.00	0.00	0.00	0.00	0.00	0.00	
259452011	9921 CAMBRIA CIR	87.50	87.50	9.00	9.00	0.00	0.00	0.00	0.00	0.00	0.00	0.00	0.00	
259452013	9912 CAMBRIA CIR	87.50	87.50	9.00	9.00	0.00	0.00	0.00	0.00	0.00	0.00	0.00	0.00	
259452014	9922 CAMBRIA CIR	87.50	87.50	9.00	9.00	0.00	0.00	0.00	0.00	0.00	0.00	0.00	0.00	
259452015	9932 CAMBRIA CIR	87.50	87.50	9.00	9.00	0.00	0.00	0.00	0.00	0.00	0.00	0.00	0.00	
259452016	9942 CAMBRIA CIR	87.50	87.50	9.00	9.00	0.00	0.00	0.00	0.00	0.00	0.00	0.00	0.00	
259452017	9952 CAMBRIA CIR	87.50	87.50	9.00	9.00	0.00	0.00	0.00	0.00	0.00	0.00	0.00	0.00	
259452018	9962 CAMBRIA CIR	87.50	87.50	9.00	9.00	0.00	0.00	0.00	0.00	0.00	0.00	0.00	0.00	
259452019	9911 CAMBRIA CIR	87.50	87.50	9.00	9.00	0.00	0.00	0.00	0.00	0.00	0.00	0.00	0.00	
259452020		87.50	87.50	9.00	9.00	0.00	0.00	0.00	0.00	0.00	0.00	0.00	0.00	
259470001	23063 VIA MORAGA	87.50	87.50	9.00	9.00	0.00	0.00	0.00	0.00	0.00	0.00	0.00	0.00	
259470002	23049 VIA MORAGA	87.50	87.50	9.00	9.00	0.00	0.00	0.00	0.00	0.00	0.00	0.00	0.00	
259470003	23035 VIA MORAGA	87.50	87.50	9.00	9.00	0.00	0.00	0.00	0.00	0.00	0.00	0.00	0.00	
259470004	23023 VIA MORAGA	87.50	87.50	9.00	9.00	0.00	0.00	0.00	0.00	0.00	0.00	0.00	0.00	
259470005	23007 VIA MORAGA	87.50	87.50	9.00	9.00	0.00	0.00	0.00	0.00	0.00	0.00	0.00	0.00	
259470006	9829 TAMALPAIS PL	87.50	87.50	9.00	9.00	0.00	0.00	0.00	0.00	0.00	0.00	0.00	0.00	
259470007	9813 TAMALPAIS PL	87.50	87.50	9.00	9.00	0.00	0.00	0.00	0.00	0.00	0.00	0.00	0.00	
259470008	9799 TAMALPAIS PL	87.50	87.50	9.00	9.00	0.00	0.00	0.00	0.00	0.00	0.00	0.00	0.00	
259470009	9785 TAMALPAIS PL	87.50	87.50	9.00	9.00	0.00	0.00	0.00	0.00	0.00	0.00	0.00	0.00	
259470010	9771 TAMALPAIS PL	87.50	87.50	9.00	9.00	0.00	0.00	0.00	0.00	0.00	0.00	0.00	0.00	
259470011	9757 TAMALPAIS PL	87.50	87.50	9.00	9.00	0.00	0.00	0.00	0.00	0.00	0.00	0.00	0.00	
259470012	9756 TAMALPAIS PL	87.50	87.50	9.00	9.00	0.00	0.00	0.00	0.00	0.00	0.00	0.00	0.00	
259470013	9768 TAMALPAIS PL	87.50	87.50	9.00	9.00	0.00	0.00	0.00	0.00	0.00	0.00	0.00	0.00	
259470014	9782 TAMALPAIS PL	87.50	87.50	9.00	9.00	0.00	0.00	0.00	0.00	0.00	0.00	0.00	0.00	
259470015	9796 TAMALPAIS PL	87.50	87.50	9.00	9.00	0.00	0.00	0.00	0.00	0.00	0.00	0.00	0.00	
259470016	9810 TAMALPAIS PL	87.50	87.50	9.00	9.00	0.00	0.00	0.00	0.00	0.00	0.00	0.00	0.00	
259470017	9824 TAMALPAIS PL	87.50	87.50	9.00	9.00	0.00	0.00	0.00	0.00	0.00	0.00	0.00	0.00	
259470018	9823 VIA MONTARA	87.50	87.50	9.00	9.00	0.00	0.00	0.00	0.00	0.00	0.00	0.00	0.00	
259470019	9809 VIA MONTARA	87.50	87.50	9.00	9.00	0.00	0.00	0.00	0.00	0.00	0.00	0.00	0.00	

MORENO VALLEY COMMUNITY SERVICES DISTRICT
FISCAL YEAR 2015/16 MAXIMUM AND APPLIED PARCEL TAXES/CHARGES

ASSESSOR'S PARCEL NUMBER	SITUS ADDRESS	ZONE A		ZONE C		ZONE D		ZONE E		ZONE M		ZONE S		TRACT NUMBER
		MAXIMUM	APPLIED	MAXIMUM	APPLIED	MAXIMUM	APPLIED	MAXIMUM	APPLIED	MAXIMUM	APPLIED	MAXIMUM	APPLIED	
259470020	9795 VIA MONTARA	87.50	87.50	9.00	9.00	0.00	0.00	0.00	0.00	0.00	0.00	0.00	0.00	
259470021	9781 VIA MONTARA	87.50	87.50	9.00	9.00	0.00	0.00	0.00	0.00	0.00	0.00	0.00	0.00	
259470022	9767 VIA MONTARA	87.50	87.50	9.00	9.00	0.00	0.00	0.00	0.00	0.00	0.00	0.00	0.00	
259470023	9753 VIA MONTARA	87.50	87.50	9.00	9.00	0.00	0.00	0.00	0.00	0.00	0.00	0.00	0.00	
259470024	9752 VIA MONTARA	87.50	87.50	9.00	9.00	0.00	0.00	0.00	0.00	0.00	0.00	0.00	0.00	
259470025	9770 VIA MONTARA	87.50	87.50	9.00	9.00	0.00	0.00	0.00	0.00	0.00	0.00	0.00	0.00	
259470026	9784 VIA MONTARA	87.50	87.50	9.00	9.00	0.00	0.00	0.00	0.00	0.00	0.00	0.00	0.00	
259470027	9798 VIA MONTARA	87.50	87.50	9.00	9.00	0.00	0.00	0.00	0.00	0.00	0.00	0.00	0.00	
259470028	9812 VIA MONTARA	87.50	87.50	9.00	9.00	0.00	0.00	0.00	0.00	0.00	0.00	0.00	0.00	
259470029	9826 VIA MONTARA	87.50	87.50	9.00	9.00	0.00	0.00	0.00	0.00	0.00	0.00	0.00	0.00	
259470030	9840 VIA MONTARA	87.50	87.50	9.00	9.00	0.00	0.00	0.00	0.00	0.00	0.00	0.00	0.00	
259470031	9854 VIA MONTARA	87.50	87.50	9.00	9.00	0.00	0.00	0.00	0.00	0.00	0.00	0.00	0.00	
259470032	9853 CASMALIA CT	87.50	87.50	9.00	9.00	0.00	0.00	0.00	0.00	0.00	0.00	0.00	0.00	
259470033	9839 CASMALIA CT	87.50	87.50	9.00	9.00	0.00	0.00	0.00	0.00	0.00	0.00	0.00	0.00	
259470034	9825 CASMALIA CT	87.50	87.50	9.00	9.00	0.00	0.00	0.00	0.00	0.00	0.00	0.00	0.00	
259470035	9811 CASMALIA CT	87.50	87.50	9.00	9.00	0.00	0.00	0.00	0.00	0.00	0.00	0.00	0.00	
259470036	9797 CASMALIA CT	87.50	87.50	9.00	9.00	0.00	0.00	0.00	0.00	0.00	0.00	0.00	0.00	
259470037	9783 CASMALIA CT	87.50	87.50	9.00	9.00	0.00	0.00	0.00	0.00	0.00	0.00	0.00	0.00	
259470038	9769 CASMALIA CT	87.50	87.50	9.00	9.00	0.00	0.00	0.00	0.00	0.00	0.00	0.00	0.00	
259470039	9755 CASMALIA CT	87.50	87.50	9.00	9.00	0.00	0.00	0.00	0.00	0.00	0.00	0.00	0.00	
259470040	9754 CASMALIA CT	87.50	87.50	9.00	9.00	0.00	0.00	0.00	0.00	0.00	0.00	0.00	0.00	
259470041	9772 CASMALIA CT	87.50	87.50	9.00	9.00	0.00	0.00	0.00	0.00	0.00	0.00	0.00	0.00	
259470042	9786 CASMALIA CT	87.50	87.50	9.00	9.00	0.00	0.00	0.00	0.00	0.00	0.00	0.00	0.00	
259470043	9800 CASMALIA CT	87.50	87.50	9.00	9.00	0.00	0.00	0.00	0.00	0.00	0.00	0.00	0.00	
259470044	9814 CASMALIA CT	87.50	87.50	9.00	9.00	0.00	0.00	0.00	0.00	0.00	0.00	0.00	0.00	
259470045	9828 CASMALIA CT	87.50	87.50	9.00	9.00	0.00	0.00	0.00	0.00	0.00	0.00	0.00	0.00	
259470046	9844 CASMALIA CT	87.50	87.50	9.00	9.00	0.00	0.00	0.00	0.00	0.00	0.00	0.00	0.00	
259481001	9967 PASATIEMPO PL	87.50	87.50	9.00	9.00	0.00	0.00	0.00	0.00	0.00	0.00	0.00	0.00	
259481002	9957 PASATIEMPO PL	87.50	87.50	9.00	9.00	0.00	0.00	0.00	0.00	0.00	0.00	0.00	0.00	
259481003	9947 PASATIEMPO PL	87.50	87.50	9.00	9.00	0.00	0.00	0.00	0.00	0.00	0.00	0.00	0.00	
259481004	9937 PASATIEMPO PL	87.50	87.50	9.00	9.00	0.00	0.00	0.00	0.00	0.00	0.00	0.00	0.00	
259481005	9927 PASATIEMPO PL	87.50	87.50	9.00	9.00	0.00	0.00	0.00	0.00	0.00	0.00	0.00	0.00	
259481006	9917 PASATIEMPO PL	87.50	87.50	9.00	9.00	0.00	0.00	0.00	0.00	0.00	0.00	0.00	0.00	
259481007	9907 PASATIEMPO PL	87.50	87.50	9.00	9.00	0.00	0.00	0.00	0.00	0.00	0.00	0.00	0.00	
259481008	9914 PASATIEMPO PL	87.50	87.50	9.00	9.00	0.00	0.00	0.00	0.00	0.00	0.00	0.00	0.00	
259481009	9924 PASATIEMPO PL	87.50	87.50	9.00	9.00	0.00	0.00	0.00	0.00	0.00	0.00	0.00	0.00	
259481010	9934 PASATIEMPO PL	87.50	87.50	9.00	9.00	0.00	0.00	0.00	0.00	0.00	0.00	0.00	0.00	

MORENO VALLEY COMMUNITY SERVICES DISTRICT
FISCAL YEAR 2015/16 MAXIMUM AND APPLIED PARCEL TAXES/CHARGES

ASSESSOR'S PARCEL NUMBER	SITUS ADDRESS	ZONE A		ZONE C		ZONE D		ZONE E		ZONE M		ZONE S		TRACT NUMBER
		MAXIMUM	APPLIED	MAXIMUM	APPLIED	MAXIMUM	APPLIED	MAXIMUM	APPLIED	MAXIMUM	APPLIED	MAXIMUM	APPLIED	
259481011	9944 PASATIEMPO PL	87.50	87.50	9.00	9.00	0.00	0.00	0.00	0.00	0.00	0.00	0.00	0.00	
259481012	9954 PASATIEMPO PL	87.50	87.50	9.00	9.00	0.00	0.00	0.00	0.00	0.00	0.00	0.00	0.00	
259481013	9964 PASATIEMPO PL	87.50	87.50	9.00	9.00	0.00	0.00	0.00	0.00	0.00	0.00	0.00	0.00	
259482001	9916 VIA DEL NORTE	87.50	87.50	9.00	9.00	0.00	0.00	0.00	0.00	0.00	0.00	0.00	0.00	
259482002	9926 VIA DEL NORTE	87.50	87.50	9.00	9.00	0.00	0.00	0.00	0.00	0.00	0.00	0.00	0.00	
259482003	9936 VIA DEL NORTE	87.50	87.50	9.00	9.00	0.00	0.00	0.00	0.00	0.00	0.00	0.00	0.00	
259482004	9946 VIA DEL NORTE	87.50	87.50	9.00	9.00	0.00	0.00	0.00	0.00	0.00	0.00	0.00	0.00	
259482005	9956 VIA DEL NORTE	87.50	87.50	9.00	9.00	0.00	0.00	0.00	0.00	0.00	0.00	0.00	0.00	
259482006	9966 VIA DEL NORTE	87.50	87.50	9.00	9.00	0.00	0.00	0.00	0.00	0.00	0.00	0.00	0.00	
259482007	9973 PASEO CARRLITO	87.50	87.50	9.00	9.00	0.00	0.00	0.00	0.00	0.00	0.00	0.00	0.00	
259482008	9963 PASEO CORRALITO	87.50	87.50	9.00	9.00	0.00	0.00	0.00	0.00	0.00	0.00	0.00	0.00	
259482009	9953 PASEO CORRALITO	87.50	87.50	9.00	9.00	0.00	0.00	0.00	0.00	0.00	0.00	0.00	0.00	
259482010	9943 PASEO CORRALITO	87.50	87.50	9.00	9.00	0.00	0.00	0.00	0.00	0.00	0.00	0.00	0.00	
259482011	9933 PASEO CORRALITO	87.50	87.50	9.00	9.00	0.00	0.00	0.00	0.00	0.00	0.00	0.00	0.00	
259482012	9938 PASEO CORRALITO	87.50	87.50	9.00	9.00	0.00	0.00	0.00	0.00	0.00	0.00	0.00	0.00	
259482013	9948 PASEO CORRALITO	87.50	87.50	9.00	9.00	0.00	0.00	0.00	0.00	0.00	0.00	0.00	0.00	
259482014	9958 PASEO CORRALITO	87.50	87.50	9.00	9.00	0.00	0.00	0.00	0.00	0.00	0.00	0.00	0.00	
259482015	9968 PASEO CORRALITO	87.50	87.50	9.00	9.00	0.00	0.00	0.00	0.00	0.00	0.00	0.00	0.00	
259483001	23293 MONTALVO RD	87.50	87.50	9.00	9.00	0.00	0.00	0.00	0.00	0.00	0.00	0.00	0.00	
259483002	23277 MONTALVO RD	87.50	87.50	9.00	9.00	0.00	0.00	0.00	0.00	0.00	0.00	0.00	0.00	
259483003	23261 MONTALVO RD	87.50	87.50	9.00	9.00	0.00	0.00	0.00	0.00	0.00	0.00	0.00	0.00	
259483004	23247 MONTALVO RD	87.50	87.50	9.00	9.00	0.00	0.00	0.00	0.00	0.00	0.00	0.00	0.00	
259483005	23231 MONTALVO RD	87.50	87.50	9.00	9.00	0.00	0.00	0.00	0.00	0.00	0.00	0.00	0.00	
259490001	9970 SOFIA CT	87.50	87.50	9.00	9.00	0.00	0.00	0.00	0.00	0.00	0.00	0.00	0.00	
259490002	9960 SOFIA CT	87.50	87.50	9.00	9.00	0.00	0.00	0.00	0.00	0.00	0.00	0.00	0.00	
259490003	9950 SOFIA CT	87.50	87.50	9.00	9.00	0.00	0.00	0.00	0.00	0.00	0.00	0.00	0.00	
259490004	9965 SOFIA CT	87.50	87.50	9.00	9.00	0.00	0.00	0.00	0.00	0.00	0.00	0.00	0.00	
259490005	9975 SOFIA CT	87.50	87.50	9.00	9.00	0.00	0.00	0.00	0.00	0.00	0.00	0.00	0.00	
259491001	23311 MONTALVO RD	87.50	87.50	9.00	9.00	0.00	0.00	0.00	0.00	0.00	0.00	0.00	0.00	
259491002	23329 MONTALVO RD	87.50	87.50	9.00	9.00	0.00	0.00	0.00	0.00	0.00	0.00	0.00	0.00	
259491003	23347 MONTALVO RD	87.50	87.50	9.00	9.00	0.00	0.00	0.00	0.00	0.00	0.00	0.00	0.00	
259491004	23365 MONTALVO RD	87.50	87.50	9.00	9.00	0.00	0.00	0.00	0.00	0.00	0.00	0.00	0.00	
259491005	23383 MONTALVO RD	87.50	87.50	9.00	9.00	0.00	0.00	0.00	0.00	0.00	0.00	0.00	0.00	
259491006	23403 MONTALVO RD	87.50	87.50	9.00	9.00	0.00	0.00	0.00	0.00	0.00	0.00	0.00	0.00	
259491007	23419 MONTALVO RD	87.50	87.50	9.00	9.00	0.00	0.00	0.00	0.00	0.00	0.00	0.00	0.00	
259491008	23437 MONTALVO RD	87.50	87.50	9.00	9.00	0.00	0.00	0.00	0.00	0.00	0.00	0.00	0.00	
259491009	23451 MONTALVO RD	87.50	87.50	9.00	9.00	0.00	0.00	0.00	0.00	0.00	0.00	0.00	0.00	

MORENO VALLEY COMMUNITY SERVICES DISTRICT
FISCAL YEAR 2015/16 MAXIMUM AND APPLIED PARCEL TAXES/CHARGES

ASSESSOR'S PARCEL NUMBER	SITUS ADDRESS	ZONE A		ZONE C		ZONE D		ZONE E		ZONE M		ZONE S		TRACT NUMBER
		MAXIMUM	APPLIED	MAXIMUM	APPLIED	MAXIMUM	APPLIED	MAXIMUM	APPLIED	MAXIMUM	APPLIED	MAXIMUM	APPLIED	
259491010	23467 MONTALVO RD	87.50	87.50	9.00	9.00	0.00	0.00	0.00	0.00	0.00	0.00	0.00	0.00	
259491011	23460 MONTALVO RD	87.50	87.50	9.00	9.00	0.00	0.00	0.00	0.00	0.00	0.00	0.00	0.00	
259491012	23446 MONTALVO RD	87.50	87.50	9.00	9.00	0.00	0.00	0.00	0.00	0.00	0.00	0.00	0.00	
259491013	23432 MONTALVO RD	87.50	87.50	9.00	9.00	0.00	0.00	0.00	0.00	0.00	0.00	0.00	0.00	
259491014	23418 MONTALVO RD	87.50	87.50	9.00	9.00	0.00	0.00	0.00	0.00	0.00	0.00	0.00	0.00	
259491015	23404 MONTALVO RD	87.50	87.50	9.00	9.00	0.00	0.00	0.00	0.00	0.00	0.00	0.00	0.00	
259491016	23405 PRESIDIO HILLS DR	87.50	87.50	9.00	9.00	0.00	0.00	0.00	0.00	0.00	0.00	0.00	0.00	
259491017	23421 PRESIDIO HILLS DR	87.50	87.50	9.00	9.00	0.00	0.00	0.00	0.00	0.00	0.00	0.00	0.00	
259491018	23435 PRESIDIO HILLS DR	87.50	87.50	9.00	9.00	0.00	0.00	0.00	0.00	0.00	0.00	0.00	0.00	
259491019	23449 PRESIDIO HILLS DR	87.50	87.50	9.00	9.00	0.00	0.00	0.00	0.00	0.00	0.00	0.00	0.00	
259491020	23463 PRESIDIO HILLS DR	87.50	87.50	9.00	9.00	0.00	0.00	0.00	0.00	0.00	0.00	0.00	0.00	
259491021	23477 PRESIDIO HILLS DR	87.50	87.50	9.00	9.00	0.00	0.00	0.00	0.00	0.00	0.00	0.00	0.00	
259491022	23491 PRESIDIO HILLS DR	87.50	87.50	9.00	9.00	0.00	0.00	0.00	0.00	0.00	0.00	0.00	0.00	
259491023	23505 PRESIDIO HILLS DR	87.50	87.50	9.00	9.00	0.00	0.00	0.00	0.00	0.00	0.00	0.00	0.00	
259491024	23519 PRESIDIO HILLS DR	87.50	87.50	9.00	9.00	0.00	0.00	0.00	0.00	0.00	0.00	0.00	0.00	
259491025	23533 PRESIDIO HILLS DR	87.50	87.50	9.00	9.00	0.00	0.00	0.00	0.00	0.00	0.00	0.00	0.00	
259491026	23547 PRESIDIO HILLS DR	87.50	87.50	9.00	9.00	0.00	0.00	0.00	0.00	0.00	0.00	0.00	0.00	
259491027	23561 PRESIDIO HILLS DR	87.50	87.50	9.00	9.00	0.00	0.00	0.00	0.00	0.00	0.00	0.00	0.00	
259491028	23575 PRESIDIO HILLS DR	87.50	87.50	9.00	9.00	0.00	0.00	0.00	0.00	0.00	0.00	0.00	0.00	
259491029	23591 PRESIDIO HILLS DR	87.50	87.50	9.00	9.00	0.00	0.00	0.00	0.00	0.00	0.00	0.00	0.00	
259491030	23595 DESCANSO RD	87.50	87.50	9.00	9.00	0.00	0.00	0.00	0.00	0.00	0.00	0.00	0.00	
259491031	23579 DESCANSO RD	87.50	87.50	9.00	9.00	0.00	0.00	0.00	0.00	0.00	0.00	0.00	0.00	
259491032	23563 DESCANSO RD	87.50	87.50	9.00	9.00	0.00	0.00	0.00	0.00	0.00	0.00	0.00	0.00	
259491033	23547 DESCANSO RD	87.50	87.50	9.00	9.00	0.00	0.00	0.00	0.00	0.00	0.00	0.00	0.00	
259491034	23529 DESCANSO RD	87.50	87.50	9.00	9.00	0.00	0.00	0.00	0.00	0.00	0.00	0.00	0.00	
259491035	23515 DESCANSO RD	87.50	87.50	9.00	9.00	0.00	0.00	0.00	0.00	0.00	0.00	0.00	0.00	
259491036	23499 DESCANSO DR	87.50	87.50	9.00	9.00	0.00	0.00	0.00	0.00	0.00	0.00	0.00	0.00	
259491037	23483 DESCANSO RD	87.50	87.50	9.00	9.00	0.00	0.00	0.00	0.00	0.00	0.00	0.00	0.00	
259491038	23474 DESCANSO RD	87.50	87.50	9.00	9.00	0.00	0.00	0.00	0.00	0.00	0.00	0.00	0.00	
259491039	23488 DESCANSO RD	87.50	87.50	9.00	9.00	0.00	0.00	0.00	0.00	0.00	0.00	0.00	0.00	
259491040	23504 DESCANSO RD	87.50	87.50	9.00	9.00	0.00	0.00	0.00	0.00	0.00	0.00	0.00	0.00	
259491041	23518 DESCANSO RD	87.50	87.50	9.00	9.00	0.00	0.00	0.00	0.00	0.00	0.00	0.00	0.00	
259491042	23532 DESCANSO RD	87.50	87.50	9.00	9.00	0.00	0.00	0.00	0.00	0.00	0.00	0.00	0.00	
259491043	23546 DESCANSO RD	87.50	87.50	9.00	9.00	0.00	0.00	0.00	0.00	0.00	0.00	0.00	0.00	
259491044	23560 DESCANSO RD	87.50	87.50	9.00	9.00	0.00	0.00	0.00	0.00	0.00	0.00	0.00	0.00	
259491045	23574 DESCANSO RD	87.50	87.50	9.00	9.00	0.00	0.00	0.00	0.00	0.00	0.00	0.00	0.00	
259491046	23588 DESCANSO RD	87.50	87.50	9.00	9.00	0.00	0.00	0.00	0.00	0.00	0.00	0.00	0.00	

MORENO VALLEY COMMUNITY SERVICES DISTRICT
FISCAL YEAR 2015/16 MAXIMUM AND APPLIED PARCEL TAXES/CHARGES

ASSESSOR'S PARCEL NUMBER	SITUS ADDRESS	ZONE A		ZONE C		ZONE D		ZONE E		ZONE M		ZONE S		TRACT NUMBER
		MAXIMUM	APPLIED	MAXIMUM	APPLIED	MAXIMUM	APPLIED	MAXIMUM	APPLIED	MAXIMUM	APPLIED	MAXIMUM	APPLIED	
259492001	9896 PASEO CAYUCO	87.50	87.50	9.00	9.00	0.00	0.00	0.00	0.00	0.00	0.00	0.00	0.00	
259492002	9876 PASEO CAYUCO	87.50	87.50	9.00	9.00	0.00	0.00	0.00	0.00	0.00	0.00	0.00	0.00	
259492003	9856 PASEO CAYUCO	87.50	87.50	9.00	9.00	0.00	0.00	0.00	0.00	0.00	0.00	0.00	0.00	
259492004	9853 PASEO CAYUCO	87.50	87.50	9.00	9.00	0.00	0.00	0.00	0.00	0.00	0.00	0.00	0.00	
259492005	9873 PASEO CAYUCO	87.50	87.50	9.00	9.00	0.00	0.00	0.00	0.00	0.00	0.00	0.00	0.00	
259492006	9893 PASEO CAYUCO	87.50	87.50	9.00	9.00	0.00	0.00	0.00	0.00	0.00	0.00	0.00	0.00	
259492007	9894 CABAZON CIR	87.50	87.50	9.00	9.00	0.00	0.00	0.00	0.00	0.00	0.00	0.00	0.00	
259492008	9874 CABAZON CIR	87.50	87.50	9.00	9.00	0.00	0.00	0.00	0.00	0.00	0.00	0.00	0.00	
259492009	9854 CABAZON CIR	87.50	87.50	9.00	9.00	0.00	0.00	0.00	0.00	0.00	0.00	0.00	0.00	
259492010	9851 CABAZON CIR	87.50	87.50	9.00	9.00	0.00	0.00	0.00	0.00	0.00	0.00	0.00	0.00	
259492011	9871 CABAZON CIR	87.50	87.50	9.00	9.00	0.00	0.00	0.00	0.00	0.00	0.00	0.00	0.00	
259492012	9891 CABAZON CIR	87.50	87.50	9.00	9.00	0.00	0.00	0.00	0.00	0.00	0.00	0.00	0.00	
259492013	9892 CORTE MADERA	87.50	87.50	9.00	9.00	0.00	0.00	0.00	0.00	0.00	0.00	0.00	0.00	
259492014	9872 CORTE MADERA	87.50	87.50	9.00	9.00	0.00	0.00	0.00	0.00	0.00	0.00	0.00	0.00	
259492015	9852 CORTE MADERA	87.50	87.50	9.00	9.00	0.00	0.00	0.00	0.00	0.00	0.00	0.00	0.00	
259492016	9849 CORTE MADERA	87.50	87.50	9.00	9.00	0.00	0.00	0.00	0.00	0.00	0.00	0.00	0.00	
259492017	9869 CORTE MADERA	87.50	87.50	9.00	9.00	0.00	0.00	0.00	0.00	0.00	0.00	0.00	0.00	
259492018	9889 CORTE MADERA	87.50	87.50	9.00	9.00	0.00	0.00	0.00	0.00	0.00	0.00	0.00	0.00	
259492019	9895 CAMINO DE CORONADO	87.50	87.50	9.00	9.00	0.00	0.00	0.00	0.00	0.00	0.00	0.00	0.00	
259492020	9875 CAMINO DE CORONADO	87.50	87.50	9.00	9.00	0.00	0.00	0.00	0.00	0.00	0.00	0.00	0.00	
259492021	9865 CAMINO DE CORONADO	87.50	87.50	9.00	9.00	0.00	0.00	0.00	0.00	0.00	0.00	0.00	0.00	
259500001	9897 ESPADA CREEK RD	87.50	87.50	9.00	9.00	0.00	0.00	0.00	0.00	0.00	0.00	0.00	0.00	
259500002	9877 ESPADA CREEK RD	87.50	87.50	9.00	9.00	0.00	0.00	0.00	0.00	0.00	0.00	0.00	0.00	
259500003	9857 ESPADA CREEK RD	87.50	87.50	9.00	9.00	0.00	0.00	0.00	0.00	0.00	0.00	0.00	0.00	
259500004	9837 ESPADA CREEK RD	87.50	87.50	9.00	9.00	0.00	0.00	0.00	0.00	0.00	0.00	0.00	0.00	
259500005	9817 ESPADA CREEK RD	87.50	87.50	9.00	9.00	0.00	0.00	0.00	0.00	0.00	0.00	0.00	0.00	
259500006	9797 ESPADA CREEK RD	87.50	87.50	9.00	9.00	0.00	0.00	0.00	0.00	0.00	0.00	0.00	0.00	
259500007	9777 ESPADA CREEK RD	87.50	87.50	9.00	9.00	0.00	0.00	0.00	0.00	0.00	0.00	0.00	0.00	
259500008	9757 ESPADA CREEK RD	87.50	87.50	9.00	9.00	0.00	0.00	0.00	0.00	0.00	0.00	0.00	0.00	
259500009	9737 ESPADA CREEK RD	87.50	87.50	9.00	9.00	0.00	0.00	0.00	0.00	0.00	0.00	0.00	0.00	
259500010	9720 SHADOW MOUNTAIN DR	87.50	87.50	9.00	9.00	0.00	0.00	0.00	0.00	0.00	0.00	0.00	0.00	
259500011	9740 SHADOW MOUNTAIN DR	87.50	87.50	9.00	9.00	0.00	0.00	0.00	0.00	0.00	0.00	0.00	0.00	
259500012	9760 SHADOW MOUNTAIN DR	87.50	87.50	9.00	9.00	0.00	0.00	0.00	0.00	0.00	0.00	0.00	0.00	
259500013	9780 SHADOW MOUNTAIN DR	87.50	87.50	9.00	9.00	0.00	0.00	0.00	0.00	0.00	0.00	0.00	0.00	
259500014	9800 SHADOW MOUNTAIN DR	87.50	87.50	9.00	9.00	0.00	0.00	0.00	0.00	0.00	0.00	0.00	0.00	
259500015	9820 SHADOW MOUNTAIN DR	87.50	87.50	9.00	9.00	0.00	0.00	0.00	0.00	0.00	0.00	0.00	0.00	
259500016	9840 SHADOW MOUNTAIN DR	87.50	87.50	9.00	9.00	0.00	0.00	0.00	0.00	0.00	0.00	0.00	0.00	

MORENO VALLEY COMMUNITY SERVICES DISTRICT
FISCAL YEAR 2015/16 MAXIMUM AND APPLIED PARCEL TAXES/CHARGES

ASSESSOR'S PARCEL NUMBER	SITUS ADDRESS	ZONE A		ZONE C		ZONE D		ZONE E		ZONE M		ZONE S		TRACT NUMBER
		MAXIMUM	APPLIED	MAXIMUM	APPLIED	MAXIMUM	APPLIED	MAXIMUM	APPLIED	MAXIMUM	APPLIED	MAXIMUM	APPLIED	
259500017	9860 SHADOW MOUNTAIN DR	87.50	87.50	9.00	9.00	0.00	0.00	0.00	0.00	0.00	0.00	0.00	0.00	
259500018	9880 SHADOW MOUNTAIN DR	87.50	87.50	9.00	9.00	0.00	0.00	0.00	0.00	0.00	0.00	0.00	0.00	
259501001	9865 SHADOW MOUNTAIN DR	87.50	87.50	9.00	9.00	0.00	0.00	0.00	0.00	0.00	0.00	0.00	0.00	
259501002	9845 SHADOW MOUNTAIN DR	87.50	87.50	9.00	9.00	0.00	0.00	0.00	0.00	0.00	0.00	0.00	0.00	
259501003	9825 SHADOW MOUNTAIN DR	87.50	87.50	9.00	9.00	0.00	0.00	0.00	0.00	0.00	0.00	0.00	0.00	
259501004	9805 SHADOW MOUNTAIN DR	87.50	87.50	9.00	9.00	0.00	0.00	0.00	0.00	0.00	0.00	0.00	0.00	
259501005	9785 SHADOW MOUNTAIN DR	87.50	87.50	9.00	9.00	0.00	0.00	0.00	0.00	0.00	0.00	0.00	0.00	
259501006	9765 SHADOW MOUNTAIN DR	87.50	87.50	9.00	9.00	0.00	0.00	0.00	0.00	0.00	0.00	0.00	0.00	
259501007	9745 SHADOW MOUNTAIN DR	87.50	87.50	9.00	9.00	0.00	0.00	0.00	0.00	0.00	0.00	0.00	0.00	
259501008	9725 SHADOW MOUNTAIN DR	87.50	87.50	9.00	9.00	0.00	0.00	0.00	0.00	0.00	0.00	0.00	0.00	
259510001	9838 CAMINO DE CORONADO	87.50	87.50	9.00	9.00	0.00	0.00	0.00	0.00	0.00	0.00	0.00	0.00	
259510002	9858 CAMINO DE CORONADO	87.50	87.50	9.00	9.00	0.00	0.00	0.00	0.00	0.00	0.00	0.00	0.00	
259510003	9878 CAMINO DE CORONADO	87.50	87.50	9.00	9.00	0.00	0.00	0.00	0.00	0.00	0.00	0.00	0.00	
259510004	9898 CAMINO DE CORONADO	87.50	87.50	9.00	9.00	0.00	0.00	0.00	0.00	0.00	0.00	0.00	0.00	
259510005	9918 CAMINO DE CORONADO	87.50	87.50	9.00	9.00	0.00	0.00	0.00	0.00	0.00	0.00	0.00	0.00	
259510006	9938 CAMINO DE CORONADO	87.50	87.50	9.00	9.00	0.00	0.00	0.00	0.00	0.00	0.00	0.00	0.00	
259510007	23610 DESCANSO DR	87.50	87.50	9.00	9.00	0.00	0.00	0.00	0.00	0.00	0.00	0.00	0.00	
259510008	23622 DESCANSO DR	87.50	87.50	9.00	9.00	0.00	0.00	0.00	0.00	0.00	0.00	0.00	0.00	
259510009	23634 DESCANSO DR	87.50	87.50	9.00	9.00	0.00	0.00	0.00	0.00	0.00	0.00	0.00	0.00	
259510010	23646 DESCANSO DR	87.50	87.50	9.00	9.00	0.00	0.00	0.00	0.00	0.00	0.00	0.00	0.00	
259510011	23658 DESCANSO DR	87.50	87.50	9.00	9.00	0.00	0.00	0.00	0.00	0.00	0.00	0.00	0.00	
259510012	23670 DESCANSO DR	87.50	87.50	9.00	9.00	0.00	0.00	0.00	0.00	0.00	0.00	0.00	0.00	
259510013	23682 DESCANSO DR	87.50	87.50	9.00	9.00	0.00	0.00	0.00	0.00	0.00	0.00	0.00	0.00	
259510014	23694 DESCANSO DR	87.50	87.50	9.00	9.00	0.00	0.00	0.00	0.00	0.00	0.00	0.00	0.00	
259510015	23693 DESCANSO DR	87.50	87.50	9.00	9.00	0.00	0.00	0.00	0.00	0.00	0.00	0.00	0.00	
259510016	23679 DESCANSO DR	87.50	87.50	9.00	9.00	0.00	0.00	0.00	0.00	0.00	0.00	0.00	0.00	
259510017	23665 DESCANSO DR	87.50	87.50	9.00	9.00	0.00	0.00	0.00	0.00	0.00	0.00	0.00	0.00	
259510018	23651 DESCANSO DR	87.50	87.50	9.00	9.00	0.00	0.00	0.00	0.00	0.00	0.00	0.00	0.00	
259510019	23637 DESCANSO DR	87.50	87.50	9.00	9.00	0.00	0.00	0.00	0.00	0.00	0.00	0.00	0.00	
259510020	23623 DESCANSO DR	87.50	87.50	9.00	9.00	0.00	0.00	0.00	0.00	0.00	0.00	0.00	0.00	
259510021	23609 DESCANSO DR	87.50	87.50	9.00	9.00	0.00	0.00	0.00	0.00	0.00	0.00	0.00	0.00	
259510022	9776 CAMINO DE CORONADO	87.50	87.50	9.00	9.00	0.00	0.00	0.00	0.00	0.00	0.00	0.00	0.00	
259510023	9798 CAMINO DE CORONADO	87.50	87.50	9.00	9.00	0.00	0.00	0.00	0.00	0.00	0.00	0.00	0.00	
259510024	9818 CAM DEL CORONADO	87.50	87.50	9.00	9.00	0.00	0.00	0.00	0.00	0.00	0.00	0.00	0.00	
259520001	23410 LAWLESS RD	87.50	87.50	9.00	9.00	0.00	0.00	0.00	0.00	0.00	0.00	0.00	0.00	
259520002	23432 LAWLESS RD	87.50	87.50	9.00	9.00	0.00	0.00	0.00	0.00	0.00	0.00	0.00	0.00	
259520003	23444 LAWLESS RD	87.50	87.50	9.00	9.00	0.00	0.00	0.00	0.00	0.00	0.00	0.00	0.00	

MORENO VALLEY COMMUNITY SERVICES DISTRICT
FISCAL YEAR 2015/16 MAXIMUM AND APPLIED PARCEL TAXES/CHARGES

ASSESSOR'S PARCEL NUMBER	SITUS ADDRESS	ZONE A		ZONE C		ZONE D		ZONE E		ZONE M		ZONE S		TRACT NUMBER
		MAXIMUM	APPLIED	MAXIMUM	APPLIED	MAXIMUM	APPLIED	MAXIMUM	APPLIED	MAXIMUM	APPLIED	MAXIMUM	APPLIED	
259520004	23456 LAWLESS RD	87.50	87.50	9.00	9.00	0.00	0.00	0.00	0.00	0.00	0.00	0.00	0.00	
259520005	23478 LAWLESS RD	87.50	87.50	9.00	9.00	0.00	0.00	0.00	0.00	0.00	0.00	0.00	0.00	
259520006	23479 LAWLESS RD	87.50	87.50	9.00	9.00	0.00	0.00	0.00	0.00	0.00	0.00	0.00	0.00	
259520007	23463 LAWLESS RD	87.50	87.50	9.00	9.00	0.00	0.00	0.00	0.00	0.00	0.00	0.00	0.00	
259520008	23447 LAWLESS RD	87.50	87.50	9.00	9.00	0.00	0.00	0.00	0.00	0.00	0.00	0.00	0.00	
259520009	23431 LAWLESS RD	87.50	87.50	9.00	9.00	0.00	0.00	0.00	0.00	0.00	0.00	0.00	0.00	
259520010	23425 LAWLESS RD	87.50	87.50	9.00	9.00	0.00	0.00	0.00	0.00	0.00	0.00	0.00	0.00	
259520011	23409 LAWLESS RD	87.50	87.50	9.00	9.00	0.00	0.00	0.00	0.00	0.00	0.00	0.00	0.00	
259520012	23408 VIA SOLANA	87.50	87.50	9.00	9.00	0.00	0.00	0.00	0.00	0.00	0.00	0.00	0.00	
259520013	23424 VIA SOLANA	87.50	87.50	9.00	9.00	0.00	0.00	0.00	0.00	0.00	0.00	0.00	0.00	
259520014	23438 VIA SOLANA	87.50	87.50	9.00	9.00	0.00	0.00	0.00	0.00	0.00	0.00	0.00	0.00	
259520015	23452 VIA SOLANA	87.50	87.50	9.00	9.00	0.00	0.00	0.00	0.00	0.00	0.00	0.00	0.00	
259520016	23466 VIA SOLANA	87.50	87.50	9.00	9.00	0.00	0.00	0.00	0.00	0.00	0.00	0.00	0.00	
259520017	23480 VIA SOLANA	87.50	87.50	9.00	9.00	0.00	0.00	0.00	0.00	0.00	0.00	0.00	0.00	
259520018	23494 VIA SOLANA	87.50	87.50	9.00	9.00	0.00	0.00	0.00	0.00	0.00	0.00	0.00	0.00	
259520019	23508 VIA SOLANA	87.50	87.50	9.00	9.00	0.00	0.00	0.00	0.00	0.00	0.00	0.00	0.00	
259520020	9763 MIRAMONTES CT	87.50	87.50	9.00	9.00	0.00	0.00	0.00	0.00	0.00	0.00	0.00	0.00	
259520021	9743 MIRAMONTES CT	87.50	87.50	9.00	9.00	0.00	0.00	0.00	0.00	0.00	0.00	0.00	0.00	
259520022	9746 MIRAMONTES CT	87.50	87.50	9.00	9.00	0.00	0.00	0.00	0.00	0.00	0.00	0.00	0.00	
259520023	9766 MIRAMONTES CT	87.50	87.50	9.00	9.00	0.00	0.00	0.00	0.00	0.00	0.00	0.00	0.00	
259520024	23536 VIA SOLANA	87.50	87.50	9.00	9.00	0.00	0.00	0.00	0.00	0.00	0.00	0.00	0.00	
259520025	23550 VIA SOLANA	87.50	87.50	9.00	9.00	0.00	0.00	0.00	0.00	0.00	0.00	0.00	0.00	
259520026	23564 VIA SOLANA	87.50	87.50	9.00	9.00	0.00	0.00	0.00	0.00	0.00	0.00	0.00	0.00	
259520027	23578 VIA SOLANA	87.50	87.50	9.00	9.00	0.00	0.00	0.00	0.00	0.00	0.00	0.00	0.00	
259520028	9765 CAMINO DE CORONADO	87.50	87.50	9.00	9.00	0.00	0.00	0.00	0.00	0.00	0.00	0.00	0.00	
259520029	9745 CAMINO DE CORONADO	87.50	87.50	9.00	9.00	0.00	0.00	0.00	0.00	0.00	0.00	0.00	0.00	
259520030		87.50	87.50	9.00	9.00	0.00	0.00	0.00	0.00	0.00	0.00	0.00	0.00	
259521001	23577 VIA SOLANA	87.50	87.50	9.00	9.00	0.00	0.00	0.00	0.00	0.00	0.00	0.00	0.00	
259521002	23563 VIA SOLANA	87.50	87.50	9.00	9.00	0.00	0.00	0.00	0.00	0.00	0.00	0.00	0.00	
259521003	23549 VIA SOLANA	87.50	87.50	9.00	9.00	0.00	0.00	0.00	0.00	0.00	0.00	0.00	0.00	
259521004	23535 VIA SOLANA	87.50	87.50	9.00	9.00	0.00	0.00	0.00	0.00	0.00	0.00	0.00	0.00	
259521005	23521 VIA SOLANA	87.50	87.50	9.00	9.00	0.00	0.00	0.00	0.00	0.00	0.00	0.00	0.00	
259521006	23507 VIA SOLANA	87.50	87.50	9.00	9.00	0.00	0.00	0.00	0.00	0.00	0.00	0.00	0.00	
259521007	23493 VIA SOLANA	87.50	87.50	9.00	9.00	0.00	0.00	0.00	0.00	0.00	0.00	0.00	0.00	
259521008	23479 VIA SOLANA	87.50	87.50	9.00	9.00	0.00	0.00	0.00	0.00	0.00	0.00	0.00	0.00	
259521009	23465 VIA SOLANA	87.50	87.50	9.00	9.00	0.00	0.00	0.00	0.00	0.00	0.00	0.00	0.00	
259521010	23451 VIA SOLANA	87.50	87.50	9.00	9.00	0.00	0.00	0.00	0.00	0.00	0.00	0.00	0.00	

MORENO VALLEY COMMUNITY SERVICES DISTRICT
FISCAL YEAR 2015/16 MAXIMUM AND APPLIED PARCEL TAXES/CHARGES

ASSESSOR'S PARCEL NUMBER	SITUS ADDRESS	ZONE A		ZONE C		ZONE D		ZONE E		ZONE M		ZONE S		TRACT NUMBER
		MAXIMUM	APPLIED	MAXIMUM	APPLIED	MAXIMUM	APPLIED	MAXIMUM	APPLIED	MAXIMUM	APPLIED	MAXIMUM	APPLIED	
259521011	23437 VIA SOLANA	87.50	87.50	9.00	9.00	0.00	0.00	0.00	0.00	0.00	0.00	0.00	0.00	
259521012	23423 VIA SOLANA	87.50	87.50	9.00	9.00	0.00	0.00	0.00	0.00	0.00	0.00	0.00	0.00	
259521013	23407 VIA SOLANA	87.50	87.50	9.00	9.00	0.00	0.00	0.00	0.00	0.00	0.00	0.00	0.00	
260030010	10915 PIGEON PASS RD	87.50	87.50	9.00	9.00	0.00	0.00	0.00	0.00	0.00	0.00	0.00	0.00	
260040041	23300 OLD LAKE DR	87.50	87.50	9.00	9.00	0.00	0.00	0.00	0.00	0.00	0.00	0.00	0.00	
260061001	23363 VIA MONTEGO	87.50	87.50	9.00	9.00	0.00	0.00	0.00	0.00	0.00	0.00	0.00	0.00	
260061002	23355 VIA MONTEGO	87.50	87.50	9.00	9.00	0.00	0.00	0.00	0.00	0.00	0.00	0.00	0.00	
260061003	23347 VIA MONTEGO	87.50	87.50	9.00	9.00	0.00	0.00	0.00	0.00	0.00	0.00	0.00	0.00	
260061004	23339 VIA MONTEGO	87.50	87.50	9.00	9.00	0.00	0.00	0.00	0.00	0.00	0.00	0.00	0.00	
260061005	10465 VIA APOLINA	87.50	87.50	9.00	9.00	0.00	0.00	0.00	0.00	0.00	0.00	0.00	0.00	
260061006	10457 VIA APOLINA	87.50	87.50	9.00	9.00	0.00	0.00	0.00	0.00	0.00	0.00	0.00	0.00	
260061007	10449 VIA APOLINA	87.50	87.50	9.00	9.00	0.00	0.00	0.00	0.00	0.00	0.00	0.00	0.00	
260061008	10441 VIA APOLINA	87.50	87.50	9.00	9.00	0.00	0.00	0.00	0.00	0.00	0.00	0.00	0.00	
260061009	10433 VIA APOLINA	87.50	87.50	9.00	9.00	0.00	0.00	0.00	0.00	0.00	0.00	0.00	0.00	
260061010	10425 VIA APOLINA	87.50	87.50	9.00	9.00	0.00	0.00	0.00	0.00	0.00	0.00	0.00	0.00	
260061011	10417 VIA APOLINA	87.50	87.50	9.00	9.00	0.00	0.00	0.00	0.00	0.00	0.00	0.00	0.00	
260061012	10409 VIA APOLINA	87.50	87.50	9.00	9.00	0.00	0.00	0.00	0.00	0.00	0.00	0.00	0.00	
260061013	10401 VIA APOLINA	87.50	87.50	9.00	9.00	0.00	0.00	0.00	0.00	0.00	0.00	0.00	0.00	
260061014	10393 VIA APOLINA	87.50	87.50	9.00	9.00	0.00	0.00	0.00	0.00	0.00	0.00	0.00	0.00	
260061015	10385 VIA APOLINA	87.50	87.50	9.00	9.00	0.00	0.00	0.00	0.00	0.00	0.00	0.00	0.00	
260061016	10377 VIA APOLINA	87.50	87.50	9.00	9.00	0.00	0.00	0.00	0.00	0.00	0.00	0.00	0.00	
260061017	10369 VIA APOLINA	87.50	87.50	9.00	9.00	0.00	0.00	0.00	0.00	0.00	0.00	0.00	0.00	
260061018	10361 VIA APOLINA	87.50	87.50	9.00	9.00	0.00	0.00	0.00	0.00	0.00	0.00	0.00	0.00	
260061019	10353 VIA APOLINA	87.50	87.50	9.00	9.00	0.00	0.00	0.00	0.00	0.00	0.00	0.00	0.00	
260061020	10345 VIA APOLINA	87.50	87.50	9.00	9.00	0.00	0.00	0.00	0.00	0.00	0.00	0.00	0.00	
260061021	10325 VIA APOLINA	87.50	87.50	9.00	9.00	0.00	0.00	0.00	0.00	0.00	0.00	0.00	0.00	
260061022	10317 VIA APOLINA	87.50	87.50	9.00	9.00	0.00	0.00	0.00	0.00	0.00	0.00	0.00	0.00	
260061023	10309 VIA APOLINA	87.50	87.50	9.00	9.00	0.00	0.00	0.00	0.00	0.00	0.00	0.00	0.00	
260061024	10301 VIA APOLINA	87.50	87.50	9.00	9.00	0.00	0.00	0.00	0.00	0.00	0.00	0.00	0.00	
260061025	10293 VIA APOLINA	87.50	87.50	9.00	9.00	0.00	0.00	0.00	0.00	0.00	0.00	0.00	0.00	
260061026	10285 VIA APOLINA	87.50	87.50	9.00	9.00	0.00	0.00	0.00	0.00	0.00	0.00	0.00	0.00	
260061027	10277 VIA APOLINA	87.50	87.50	9.00	9.00	0.00	0.00	0.00	0.00	0.00	0.00	0.00	0.00	
260061028	10269 VIA APOLINA	87.50	87.50	9.00	9.00	0.00	0.00	0.00	0.00	0.00	0.00	0.00	0.00	
260061029	10261 VIA APOLINA	87.50	87.50	9.00	9.00	0.00	0.00	0.00	0.00	0.00	0.00	0.00	0.00	
260061030	10253 VIA APOLINA	87.50	87.50	9.00	9.00	0.00	0.00	0.00	0.00	0.00	0.00	0.00	0.00	
260061031	10245 VIA APOLINA	87.50	87.50	9.00	9.00	0.00	0.00	0.00	0.00	0.00	0.00	0.00	0.00	
260061032	10221 VIA APOLINA	87.50	87.50	9.00	9.00	0.00	0.00	0.00	0.00	0.00	0.00	0.00	0.00	

MORENO VALLEY COMMUNITY SERVICES DISTRICT
FISCAL YEAR 2015/16 MAXIMUM AND APPLIED PARCEL TAXES/CHARGES

ASSESSOR'S PARCEL NUMBER	SITUS ADDRESS	ZONE A		ZONE C		ZONE D		ZONE E		ZONE M		ZONE S		TRACT NUMBER
		MAXIMUM	APPLIED	MAXIMUM	APPLIED	MAXIMUM	APPLIED	MAXIMUM	APPLIED	MAXIMUM	APPLIED	MAXIMUM	APPLIED	
260061033	10213 VIA APOLINA	87.50	87.50	9.00	9.00	0.00	0.00	0.00	0.00	0.00	0.00	0.00	0.00	
260061034	10205 VIA APOLINA	87.50	87.50	9.00	9.00	0.00	0.00	0.00	0.00	0.00	0.00	0.00	0.00	
260061035	10197 VIA APOLINA	87.50	87.50	9.00	9.00	0.00	0.00	0.00	0.00	0.00	0.00	0.00	0.00	
260061036	10189 VIA APOLINA	87.50	87.50	9.00	9.00	0.00	0.00	0.00	0.00	0.00	0.00	0.00	0.00	
260061037	10181 VIA APOLINA	87.50	87.50	9.00	9.00	0.00	0.00	0.00	0.00	0.00	0.00	0.00	0.00	
260061038	10173 VIA APOLINA	87.50	87.50	9.00	9.00	0.00	0.00	0.00	0.00	0.00	0.00	0.00	0.00	
260061039	10165 VIA APOLINA	87.50	87.50	9.00	9.00	0.00	0.00	0.00	0.00	0.00	0.00	0.00	0.00	
260061040	10157 VIA APOLINA	87.50	87.50	9.00	9.00	0.00	0.00	0.00	0.00	0.00	0.00	0.00	0.00	
260061041	10188 VIA PAVON	87.50	87.50	9.00	9.00	0.00	0.00	0.00	0.00	0.00	0.00	0.00	0.00	
260061042	10198 VIA PAVON	87.50	87.50	9.00	9.00	0.00	0.00	0.00	0.00	0.00	0.00	0.00	0.00	
260061043	10208 VIA PAVON	87.50	87.50	9.00	9.00	0.00	0.00	0.00	0.00	0.00	0.00	0.00	0.00	
260061044	10218 VIA PAVON	87.50	87.50	9.00	9.00	0.00	0.00	0.00	0.00	0.00	0.00	0.00	0.00	
260061045	10228 VIA PAVON	87.50	87.50	9.00	9.00	0.00	0.00	0.00	0.00	0.00	0.00	0.00	0.00	
260061046	10238 VIA PAVON	87.50	87.50	9.00	9.00	0.00	0.00	0.00	0.00	0.00	0.00	0.00	0.00	
260061047	10248 VIA PAVON	87.50	87.50	9.00	9.00	0.00	0.00	0.00	0.00	0.00	0.00	0.00	0.00	
260061048	10258 VIA PAVON	87.50	87.50	9.00	9.00	0.00	0.00	0.00	0.00	0.00	0.00	0.00	0.00	
260061049	10268 VIA PAVON	87.50	87.50	9.00	9.00	0.00	0.00	0.00	0.00	0.00	0.00	0.00	0.00	
260062001	10227 VIA PAVON	87.50	87.50	9.00	9.00	0.00	0.00	0.00	0.00	0.00	0.00	0.00	0.00	
260062002	10237 VIA PAVON	87.50	87.50	9.00	9.00	0.00	0.00	0.00	0.00	0.00	0.00	0.00	0.00	
260062003	10247 VIA PAVON	87.50	87.50	9.00	9.00	0.00	0.00	0.00	0.00	0.00	0.00	0.00	0.00	
260062004	10257 VIA PAVON	87.50	87.50	9.00	9.00	0.00	0.00	0.00	0.00	0.00	0.00	0.00	0.00	
260062005	10267 VIA PAVON	87.50	87.50	9.00	9.00	0.00	0.00	0.00	0.00	0.00	0.00	0.00	0.00	
260062006	10277 VIA PAVON	87.50	87.50	9.00	9.00	0.00	0.00	0.00	0.00	0.00	0.00	0.00	0.00	
260062007	10287 VIA PAVON	87.50	87.50	9.00	9.00	0.00	0.00	0.00	0.00	0.00	0.00	0.00	0.00	
260062008	10297 VIA PAVON	87.50	87.50	9.00	9.00	0.00	0.00	0.00	0.00	0.00	0.00	0.00	0.00	
260062009	10307 VIA PAVON	87.50	87.50	9.00	9.00	0.00	0.00	0.00	0.00	0.00	0.00	0.00	0.00	
260062010	10318 VIA PASTORAL	87.50	87.50	9.00	9.00	0.00	0.00	0.00	0.00	0.00	0.00	0.00	0.00	
260062011	10310 VIA PASTORAL	87.50	87.50	9.00	9.00	0.00	0.00	0.00	0.00	0.00	0.00	0.00	0.00	
260062012	10302 VIA PASTORAL	87.50	87.50	9.00	9.00	0.00	0.00	0.00	0.00	0.00	0.00	0.00	0.00	
260062013	10294 VIA PASTORAL	87.50	87.50	9.00	9.00	0.00	0.00	0.00	0.00	0.00	0.00	0.00	0.00	
260062014	10286 VIA PASTORAL	87.50	87.50	9.00	9.00	0.00	0.00	0.00	0.00	0.00	0.00	0.00	0.00	
260062015	10278 VIA PASTORAL	87.50	87.50	9.00	9.00	0.00	0.00	0.00	0.00	0.00	0.00	0.00	0.00	
260062016	10270 VIA PASTORAL	87.50	87.50	9.00	9.00	0.00	0.00	0.00	0.00	0.00	0.00	0.00	0.00	
260062017	10262 VIA PASTORAL	87.50	87.50	9.00	9.00	0.00	0.00	0.00	0.00	0.00	0.00	0.00	0.00	
260062018	10268 VIA APOLINA	87.50	87.50	9.00	9.00	0.00	0.00	0.00	0.00	0.00	0.00	0.00	0.00	
260062019	10260 VIA APOLINA	87.50	87.50	9.00	9.00	0.00	0.00	0.00	0.00	0.00	0.00	0.00	0.00	
260062020	10236 VIA APOLINA	87.50	87.50	9.00	9.00	0.00	0.00	0.00	0.00	0.00	0.00	0.00	0.00	

MORENO VALLEY COMMUNITY SERVICES DISTRICT
FISCAL YEAR 2015/16 MAXIMUM AND APPLIED PARCEL TAXES/CHARGES

ASSESSOR'S PARCEL NUMBER	SITUS ADDRESS	ZONE A		ZONE C		ZONE D		ZONE E		ZONE M		ZONE S		TRACT NUMBER
		MAXIMUM	APPLIED	MAXIMUM	APPLIED	MAXIMUM	APPLIED	MAXIMUM	APPLIED	MAXIMUM	APPLIED	MAXIMUM	APPLIED	
260062021	10228 VIA APOLINA	87.50	87.50	9.00	9.00	0.00	0.00	0.00	0.00	0.00	0.00	0.00	0.00	
260062022	10220 VIA APOLINA	87.50	87.50	9.00	9.00	0.00	0.00	0.00	0.00	0.00	0.00	0.00	0.00	
260062023	10212 VIA APOLINA	87.50	87.50	9.00	9.00	0.00	0.00	0.00	0.00	0.00	0.00	0.00	0.00	
260062024	10204 VIA APOLINA	87.50	87.50	9.00	9.00	0.00	0.00	0.00	0.00	0.00	0.00	0.00	0.00	
260063001	10292 VIA PAVON	87.50	87.50	9.00	9.00	0.00	0.00	0.00	0.00	0.00	0.00	0.00	0.00	
260063002	10300 VIA PAVON	87.50	87.50	9.00	9.00	0.00	0.00	0.00	0.00	0.00	0.00	0.00	0.00	
260063003	10308 VIA PAVON	87.50	87.50	9.00	9.00	0.00	0.00	0.00	0.00	0.00	0.00	0.00	0.00	
260063004	23387 VIA AMADOR	87.50	87.50	9.00	9.00	0.00	0.00	0.00	0.00	0.00	0.00	0.00	0.00	
260063005	23379 VIA AMADOR	87.50	87.50	9.00	9.00	0.00	0.00	0.00	0.00	0.00	0.00	0.00	0.00	
260063006	23371 VIA AMADOR	87.50	87.50	9.00	9.00	0.00	0.00	0.00	0.00	0.00	0.00	0.00	0.00	
260063007	23363 VIA AMADOR	87.50	87.50	9.00	9.00	0.00	0.00	0.00	0.00	0.00	0.00	0.00	0.00	
260063008	23355 VIA AMADOR	87.50	87.50	9.00	9.00	0.00	0.00	0.00	0.00	0.00	0.00	0.00	0.00	
260063009	23347 VIA AMADOR	87.50	87.50	9.00	9.00	0.00	0.00	0.00	0.00	0.00	0.00	0.00	0.00	
260063010	23339 VIA AMADOR	87.50	87.50	9.00	9.00	0.00	0.00	0.00	0.00	0.00	0.00	0.00	0.00	
260063011	23331 VIA AMADOR	87.50	87.50	9.00	9.00	0.00	0.00	0.00	0.00	0.00	0.00	0.00	0.00	
260063012	10333 VIA PASTORAL	87.50	87.50	9.00	9.00	0.00	0.00	0.00	0.00	0.00	0.00	0.00	0.00	
260063013	10325 VIA PASTORAL	87.50	87.50	9.00	9.00	0.00	0.00	0.00	0.00	0.00	0.00	0.00	0.00	
260063014	10317 VIA PASTORAL	87.50	87.50	9.00	9.00	0.00	0.00	0.00	0.00	0.00	0.00	0.00	0.00	
260063015	10309 VIA PASTORAL	87.50	87.50	9.00	9.00	0.00	0.00	0.00	0.00	0.00	0.00	0.00	0.00	
260063016	10301 VIA PASTORAL	87.50	87.50	9.00	9.00	0.00	0.00	0.00	0.00	0.00	0.00	0.00	0.00	
260063017	10293 VIA PASTORAL	87.50	87.50	9.00	9.00	0.00	0.00	0.00	0.00	0.00	0.00	0.00	0.00	
260063018	10292 VIA APOLINA	87.50	87.50	9.00	9.00	0.00	0.00	0.00	0.00	0.00	0.00	0.00	0.00	
260063019	10300 VIA APOLINA	87.50	87.50	9.00	9.00	0.00	0.00	0.00	0.00	0.00	0.00	0.00	0.00	
260063020	10308 VIA APOLINA	87.50	87.50	9.00	9.00	0.00	0.00	0.00	0.00	0.00	0.00	0.00	0.00	
260063021	10316 VIA APOLINA	87.50	87.50	9.00	9.00	0.00	0.00	0.00	0.00	0.00	0.00	0.00	0.00	
260063022	10340 VIA APOLINA	87.50	87.50	9.00	9.00	0.00	0.00	0.00	0.00	0.00	0.00	0.00	0.00	
260063023	10350 VIA APOLINA	87.50	87.50	9.00	9.00	0.00	0.00	0.00	0.00	0.00	0.00	0.00	0.00	
260063024	10360 VIA APOLINA	87.50	87.50	9.00	9.00	0.00	0.00	0.00	0.00	0.00	0.00	0.00	0.00	
260063025	10370 VIA APOLINA	87.50	87.50	9.00	9.00	0.00	0.00	0.00	0.00	0.00	0.00	0.00	0.00	
260063026	10380 VIA APOLINA	87.50	87.50	9.00	9.00	0.00	0.00	0.00	0.00	0.00	0.00	0.00	0.00	
260063027	10390 VIA APOLINA	87.50	87.50	9.00	9.00	0.00	0.00	0.00	0.00	0.00	0.00	0.00	0.00	
260063028	10400 VIA APOLINA	87.50	87.50	9.00	9.00	0.00	0.00	0.00	0.00	0.00	0.00	0.00	0.00	
260063029	10410 VIA APOLINA	87.50	87.50	9.00	9.00	0.00	0.00	0.00	0.00	0.00	0.00	0.00	0.00	
260063030	10420 VIA APOLINA	87.50	87.50	9.00	9.00	0.00	0.00	0.00	0.00	0.00	0.00	0.00	0.00	
260063031	23340 VIA SAUSALITO	87.50	87.50	9.00	9.00	0.00	0.00	0.00	0.00	0.00	0.00	0.00	0.00	
260063032	23348 VIA SAUSALITO	87.50	87.50	9.00	9.00	0.00	0.00	0.00	0.00	0.00	0.00	0.00	0.00	
260063033	23356 VIA SAUSALITO	87.50	87.50	9.00	9.00	0.00	0.00	0.00	0.00	0.00	0.00	0.00	0.00	

MORENO VALLEY COMMUNITY SERVICES DISTRICT
FISCAL YEAR 2015/16 MAXIMUM AND APPLIED PARCEL TAXES/CHARGES

ASSESSOR'S PARCEL NUMBER	SITUS ADDRESS	ZONE A		ZONE C		ZONE D		ZONE E		ZONE M		ZONE S		TRACT NUMBER
		MAXIMUM	APPLIED	MAXIMUM	APPLIED	MAXIMUM	APPLIED	MAXIMUM	APPLIED	MAXIMUM	APPLIED	MAXIMUM	APPLIED	
260063034	23364 VIA SAUSALITO	87.50	87.50	9.00	9.00	0.00	0.00	0.00	0.00	0.00	0.00	0.00	0.00	
260063035	23372 VIA SAUSALITO	87.50	87.50	9.00	9.00	0.00	0.00	0.00	0.00	0.00	0.00	0.00	0.00	
260063036	23380 VIA SAUSALITO	87.50	87.50	9.00	9.00	0.00	0.00	0.00	0.00	0.00	0.00	0.00	0.00	
260063037	23388 VIA SAUSALITO	87.50	87.50	9.00	9.00	0.00	0.00	0.00	0.00	0.00	0.00	0.00	0.00	
260063038	10354 VIA PAJARO	87.50	87.50	9.00	9.00	0.00	0.00	0.00	0.00	0.00	0.00	0.00	0.00	
260063039	10362 VIA PAJARO	87.50	87.50	9.00	9.00	0.00	0.00	0.00	0.00	0.00	0.00	0.00	0.00	
260063040	10370 VIA PAJARO	87.50	87.50	9.00	9.00	0.00	0.00	0.00	0.00	0.00	0.00	0.00	0.00	
260063041	10378 VIA PAJARO	87.50	87.50	9.00	9.00	0.00	0.00	0.00	0.00	0.00	0.00	0.00	0.00	
260063042	10386 VIA PAJARO	87.50	87.50	9.00	9.00	0.00	0.00	0.00	0.00	0.00	0.00	0.00	0.00	
260063043	10394 VIA PAJARO	87.50	87.50	9.00	9.00	0.00	0.00	0.00	0.00	0.00	0.00	0.00	0.00	
260063044	10402 VIA PAJARO	87.50	87.50	9.00	9.00	0.00	0.00	0.00	0.00	0.00	0.00	0.00	0.00	
260063045	10410 VIA PAJARO	87.50	87.50	9.00	9.00	0.00	0.00	0.00	0.00	0.00	0.00	0.00	0.00	
260063046	23411 VIA MONTEGO	87.50	87.50	9.00	9.00	0.00	0.00	0.00	0.00	0.00	0.00	0.00	0.00	
260063047	23403 VIA MONTEGO	87.50	87.50	9.00	9.00	0.00	0.00	0.00	0.00	0.00	0.00	0.00	0.00	
260063048	23395 VIA MONTEGO	87.50	87.50	9.00	9.00	0.00	0.00	0.00	0.00	0.00	0.00	0.00	0.00	
260063049	23387 VIA MONTEGO	87.50	87.50	9.00	9.00	0.00	0.00	0.00	0.00	0.00	0.00	0.00	0.00	
260063050	23379 VIA MONTEGO	87.50	87.50	9.00	9.00	0.00	0.00	0.00	0.00	0.00	0.00	0.00	0.00	
260064001	23379 VIA SAUSALITO	87.50	87.50	9.00	9.00	0.00	0.00	0.00	0.00	0.00	0.00	0.00	0.00	
260064002	23404 VIA MONTEGO	87.50	87.50	9.00	9.00	0.00	0.00	0.00	0.00	0.00	0.00	0.00	0.00	
260064003	23396 VIA MONTEGO	87.50	87.50	9.00	9.00	0.00	0.00	0.00	0.00	0.00	0.00	0.00	0.00	
260064004	23388 VIA MONTEGO	87.50	87.50	9.00	9.00	0.00	0.00	0.00	0.00	0.00	0.00	0.00	0.00	
260064005	23380 VIA MONTEGO	87.50	87.50	9.00	9.00	0.00	0.00	0.00	0.00	0.00	0.00	0.00	0.00	
260064006	23372 VIA MONTEGO	87.50	87.50	9.00	9.00	0.00	0.00	0.00	0.00	0.00	0.00	0.00	0.00	
260064007	23364 VIA MONTEGO	87.50	87.50	9.00	9.00	0.00	0.00	0.00	0.00	0.00	0.00	0.00	0.00	
260064008	23356 VIA MONTEGO	87.50	87.50	9.00	9.00	0.00	0.00	0.00	0.00	0.00	0.00	0.00	0.00	
260064009	23331 VIA SAUSALITO	87.50	87.50	9.00	9.00	0.00	0.00	0.00	0.00	0.00	0.00	0.00	0.00	
260064010	23339 VIA SAUSALITO	87.50	87.50	9.00	9.00	0.00	0.00	0.00	0.00	0.00	0.00	0.00	0.00	
260064011	23347 VIA SAUSALITO	87.50	87.50	9.00	9.00	0.00	0.00	0.00	0.00	0.00	0.00	0.00	0.00	
260064012	23355 VIA SAUSALITO	87.50	87.50	9.00	9.00	0.00	0.00	0.00	0.00	0.00	0.00	0.00	0.00	
260064013	23363 VIA SAUSALITO	87.50	87.50	9.00	9.00	0.00	0.00	0.00	0.00	0.00	0.00	0.00	0.00	
260064014	23371 VIA SAUSALITO	87.50	87.50	9.00	9.00	0.00	0.00	0.00	0.00	0.00	0.00	0.00	0.00	
260071001	23975 CREEKWOOD DR	87.50	87.50	9.00	9.00	0.00	0.00	0.00	0.00	0.00	0.00	0.00	0.00	
260071002	23967 CREEKWOOD DR	87.50	87.50	9.00	9.00	0.00	0.00	0.00	0.00	0.00	0.00	0.00	0.00	
260071003	23959 CREEKWOOD DR	87.50	87.50	9.00	9.00	0.00	0.00	0.00	0.00	0.00	0.00	0.00	0.00	
260071004	23951 CREEKWOOD DR	87.50	87.50	9.00	9.00	0.00	0.00	0.00	0.00	0.00	0.00	0.00	0.00	
260072001	23936 BRITTLEBUSH CIR	87.50	87.50	9.00	9.00	0.00	0.00	0.00	0.00	0.00	0.00	0.00	0.00	
260072002	23944 BRITTLEBUSH CIR	87.50	87.50	9.00	9.00	0.00	0.00	0.00	0.00	0.00	0.00	0.00	0.00	

MORENO VALLEY COMMUNITY SERVICES DISTRICT
FISCAL YEAR 2015/16 MAXIMUM AND APPLIED PARCEL TAXES/CHARGES

ASSESSOR'S PARCEL NUMBER	SITUS ADDRESS	ZONE A		ZONE C		ZONE D		ZONE E		ZONE M		ZONE S		TRACT NUMBER
		MAXIMUM	APPLIED	MAXIMUM	APPLIED	MAXIMUM	APPLIED	MAXIMUM	APPLIED	MAXIMUM	APPLIED	MAXIMUM	APPLIED	
260072003	23952 BRITTLEBUSH CIR	87.50	87.50	9.00	9.00	0.00	0.00	0.00	0.00	0.00	0.00	0.00	0.00	
260072004	23960 BRITTLEBUSH CIR	87.50	87.50	9.00	9.00	0.00	0.00	0.00	0.00	0.00	0.00	0.00	0.00	
260073001	23981 BRITTLEBUSH CIR	87.50	87.50	9.00	9.00	0.00	0.00	0.00	0.00	0.00	0.00	0.00	0.00	
260073002	23975 BRITTLEBUSH CIR	87.50	87.50	9.00	9.00	0.00	0.00	0.00	0.00	0.00	0.00	0.00	0.00	
260073003	23969 BRITTLEBUSH CIR	87.50	87.50	9.00	9.00	0.00	0.00	0.00	0.00	0.00	0.00	0.00	0.00	
260073004	23963 BRITTLEBUSH CIR	87.50	87.50	9.00	9.00	0.00	0.00	0.00	0.00	0.00	0.00	0.00	0.00	
260073005	23957 BRITTLEBUSH CIR	87.50	87.50	9.00	9.00	0.00	0.00	0.00	0.00	0.00	0.00	0.00	0.00	
260073006	23951 BRITTLEBUSH CIR	87.50	87.50	9.00	9.00	0.00	0.00	0.00	0.00	0.00	0.00	0.00	0.00	
260073007	23945 BRITTLEBUSH CIR	87.50	87.50	9.00	9.00	0.00	0.00	0.00	0.00	0.00	0.00	0.00	0.00	
260073008	23939 BRITTLEBUSH CIR	87.50	87.50	9.00	9.00	0.00	0.00	0.00	0.00	0.00	0.00	0.00	0.00	
260073009	10322 DESERT STAR ST	87.50	87.50	9.00	9.00	0.00	0.00	0.00	0.00	0.00	0.00	0.00	0.00	
260073010	10332 DESERT STAR ST	87.50	87.50	9.00	9.00	0.00	0.00	0.00	0.00	0.00	0.00	0.00	0.00	
260073011	10342 DESERT STAR ST	87.50	87.50	9.00	9.00	0.00	0.00	0.00	0.00	0.00	0.00	0.00	0.00	
260073012	10352 DESERT STAR ST	87.50	87.50	9.00	9.00	0.00	0.00	0.00	0.00	0.00	0.00	0.00	0.00	
260073013	10362 DESERT STAR ST	87.50	87.50	9.00	9.00	0.00	0.00	0.00	0.00	0.00	0.00	0.00	0.00	
260073014	23948 CREEKWOOD DR	87.50	87.50	9.00	9.00	0.00	0.00	0.00	0.00	0.00	0.00	0.00	0.00	
260073015	23956 CREEKWOOD DR	87.50	87.50	9.00	9.00	0.00	0.00	0.00	0.00	0.00	0.00	0.00	0.00	
260073016	23964 CREEKWOOD DR	87.50	87.50	9.00	9.00	0.00	0.00	0.00	0.00	0.00	0.00	0.00	0.00	
260073017	23972 CREEKWOOD DR	87.50	87.50	9.00	9.00	0.00	0.00	0.00	0.00	0.00	0.00	0.00	0.00	
260073018	10351 LAKE SUMMIT DR	87.50	87.50	9.00	9.00	0.00	0.00	0.00	0.00	0.00	0.00	0.00	0.00	
260073019	10345 LAKE SUMMIT DR	87.50	87.50	9.00	9.00	0.00	0.00	0.00	0.00	0.00	0.00	0.00	0.00	
260073020	10339 LAKE SUMMIT DR	87.50	87.50	9.00	9.00	0.00	0.00	0.00	0.00	0.00	0.00	0.00	0.00	
260073021	10333 LAKE SUMMIT DR	87.50	87.50	9.00	9.00	0.00	0.00	0.00	0.00	0.00	0.00	0.00	0.00	
260073022	10327 LAKE SUMMIT DR	87.50	87.50	9.00	9.00	0.00	0.00	0.00	0.00	0.00	0.00	0.00	0.00	
260073023	10313 LAKE SUMMIT DR	87.50	87.50	9.00	9.00	0.00	0.00	0.00	0.00	0.00	0.00	0.00	0.00	
260073024	10299 LAKE SUMMIT DR	87.50	87.50	9.00	9.00	0.00	0.00	0.00	0.00	0.00	0.00	0.00	0.00	
260073025	10285 LAKE SUMMIT DR	87.50	87.50	9.00	9.00	0.00	0.00	0.00	0.00	0.00	0.00	0.00	0.00	
260073026	10271 LAKE SUMMIT DR	87.50	87.50	9.00	9.00	0.00	0.00	0.00	0.00	0.00	0.00	0.00	0.00	
260073027	10257 LAKE SUMMIT DR	87.50	87.50	9.00	9.00	0.00	0.00	0.00	0.00	0.00	0.00	0.00	0.00	
260073028	10243 LAKE SUMMIT DR	87.50	87.50	9.00	9.00	0.00	0.00	0.00	0.00	0.00	0.00	0.00	0.00	
260074001	10242 LAKE SUMMIT DR	87.50	87.50	9.00	9.00	0.00	0.00	0.00	0.00	0.00	0.00	0.00	0.00	
260074002	10254 LAKE SUMMIT DR	87.50	87.50	9.00	9.00	0.00	0.00	0.00	0.00	0.00	0.00	0.00	0.00	
260074003	10266 LAKE SUMMIT DR	87.50	87.50	9.00	9.00	0.00	0.00	0.00	0.00	0.00	0.00	0.00	0.00	
260074004	10278 LAKE SUMMIT DR	87.50	87.50	9.00	9.00	0.00	0.00	0.00	0.00	0.00	0.00	0.00	0.00	
260074005	10290 LAKE SUMMIT DR	87.50	87.50	9.00	9.00	0.00	0.00	0.00	0.00	0.00	0.00	0.00	0.00	
260074006	10302 LAKE SUMMIT DR	87.50	87.50	9.00	9.00	0.00	0.00	0.00	0.00	0.00	0.00	0.00	0.00	
260074007	10314 LAKE SUMMIT DR	87.50	87.50	9.00	9.00	0.00	0.00	0.00	0.00	0.00	0.00	0.00	0.00	

MORENO VALLEY COMMUNITY SERVICES DISTRICT
FISCAL YEAR 2015/16 MAXIMUM AND APPLIED PARCEL TAXES/CHARGES

ASSESSOR'S PARCEL NUMBER	SITUS ADDRESS	ZONE A		ZONE C		ZONE D		ZONE E		ZONE M		ZONE S		TRACT NUMBER
		MAXIMUM	APPLIED	MAXIMUM	APPLIED	MAXIMUM	APPLIED	MAXIMUM	APPLIED	MAXIMUM	APPLIED	MAXIMUM	APPLIED	
260074008	10326 LAKE SUMMIT DR	87.50	87.50	9.00	9.00	0.00	0.00	0.00	0.00	0.00	0.00	0.00	0.00	
260074010	10374 LAKE SUMMIT DR	87.50	87.50	9.00	9.00	0.00	0.00	0.00	0.00	0.00	0.00	0.00	0.00	
260081001	10449 SHORE CREST TER	87.50	87.50	9.00	9.00	0.00	0.00	0.00	0.00	0.00	0.00	0.00	0.00	
260081002	10439 SHORE CREST TER	87.50	87.50	9.00	9.00	0.00	0.00	0.00	0.00	0.00	0.00	0.00	0.00	
260081003	10429 SHORE CREST TER	87.50	87.50	9.00	9.00	0.00	0.00	0.00	0.00	0.00	0.00	0.00	0.00	
260081004	10419 SHORE CREST TER	87.50	87.50	9.00	9.00	0.00	0.00	0.00	0.00	0.00	0.00	0.00	0.00	
260081005	10409 SHORE CREST TER	87.50	87.50	9.00	9.00	0.00	0.00	0.00	0.00	0.00	0.00	0.00	0.00	
260081006	10399 SHORE CREST TER	87.50	87.50	9.00	9.00	0.00	0.00	0.00	0.00	0.00	0.00	0.00	0.00	
260081007	10389 SHORE CREST TER	87.50	87.50	9.00	9.00	0.00	0.00	0.00	0.00	0.00	0.00	0.00	0.00	
260081008	10379 SHORE CREST TER	87.50	87.50	9.00	9.00	0.00	0.00	0.00	0.00	0.00	0.00	0.00	0.00	
260081009	10369 SHORE CREST TER	87.50	87.50	9.00	9.00	0.00	0.00	0.00	0.00	0.00	0.00	0.00	0.00	
260081010	10359 SHORE CREST TER	87.50	87.50	9.00	9.00	0.00	0.00	0.00	0.00	0.00	0.00	0.00	0.00	
260081011	10349 SHORE CREST TER	87.50	87.50	9.00	9.00	0.00	0.00	0.00	0.00	0.00	0.00	0.00	0.00	
260081012	10339 SHORE CREST TER	87.50	87.50	9.00	9.00	0.00	0.00	0.00	0.00	0.00	0.00	0.00	0.00	
260081013	10329 SHORE CREST TER	87.50	87.50	9.00	9.00	0.00	0.00	0.00	0.00	0.00	0.00	0.00	0.00	
260081014	10319 SHORE CREST TER	87.50	87.50	9.00	9.00	0.00	0.00	0.00	0.00	0.00	0.00	0.00	0.00	
260081015	10309 SHORE CREST TER	87.50	87.50	9.00	9.00	0.00	0.00	0.00	0.00	0.00	0.00	0.00	0.00	
260081016	10299 SHORE CREST TER	87.50	87.50	9.00	9.00	0.00	0.00	0.00	0.00	0.00	0.00	0.00	0.00	
260081017	23839 CREEKWOOD DR	87.50	87.50	9.00	9.00	0.00	0.00	0.00	0.00	0.00	0.00	0.00	0.00	
260081018	23847 CREEKWOOD DR	87.50	87.50	9.00	9.00	0.00	0.00	0.00	0.00	0.00	0.00	0.00	0.00	
260081019	23855 CREEKWOOD DR	87.50	87.50	9.00	9.00	0.00	0.00	0.00	0.00	0.00	0.00	0.00	0.00	
260081020	23863 CREEKWOOD DR	87.50	87.50	9.00	9.00	0.00	0.00	0.00	0.00	0.00	0.00	0.00	0.00	
260081021	23871 CREEKWOOD DR	87.50	87.50	9.00	9.00	0.00	0.00	0.00	0.00	0.00	0.00	0.00	0.00	
260081022	23879 CREEKWOOD DR	87.50	87.50	9.00	9.00	0.00	0.00	0.00	0.00	0.00	0.00	0.00	0.00	
260081023	23887 CREEKWOOD DR	87.50	87.50	9.00	9.00	0.00	0.00	0.00	0.00	0.00	0.00	0.00	0.00	
260081024	23895 CREEKWOOD DR	87.50	87.50	9.00	9.00	0.00	0.00	0.00	0.00	0.00	0.00	0.00	0.00	
260081025	23903 CREEKWOOD DR	87.50	87.50	9.00	9.00	0.00	0.00	0.00	0.00	0.00	0.00	0.00	0.00	
260081026	23911 CREEKWOOD DR	87.50	87.50	9.00	9.00	0.00	0.00	0.00	0.00	0.00	0.00	0.00	0.00	
260081027	23919 CREEKWOOD DR	87.50	87.50	9.00	9.00	0.00	0.00	0.00	0.00	0.00	0.00	0.00	0.00	
260081028	23927 CREEKWOOD DR	87.50	87.50	9.00	9.00	0.00	0.00	0.00	0.00	0.00	0.00	0.00	0.00	
260081029	23935 CREEKWOOD DR	87.50	87.50	9.00	9.00	0.00	0.00	0.00	0.00	0.00	0.00	0.00	0.00	
260081030	23943 CREEKWOOD DR	87.50	87.50	9.00	9.00	0.00	0.00	0.00	0.00	0.00	0.00	0.00	0.00	
260082001	23932 RIDGE POINT CT	87.50	87.50	9.00	9.00	0.00	0.00	0.00	0.00	0.00	0.00	0.00	0.00	
260082002	23924 RIDGE POINT CT	87.50	87.50	9.00	9.00	0.00	0.00	0.00	0.00	0.00	0.00	0.00	0.00	
260082003	23916 RIDGE POINT CT	87.50	87.50	9.00	9.00	0.00	0.00	0.00	0.00	0.00	0.00	0.00	0.00	
260082004	23864 RIDGE POINT CT	87.50	87.50	9.00	9.00	0.00	0.00	0.00	0.00	0.00	0.00	0.00	0.00	
260082005	23856 RIDGE POINT CT	87.50	87.50	9.00	9.00	0.00	0.00	0.00	0.00	0.00	0.00	0.00	0.00	

MORENO VALLEY COMMUNITY SERVICES DISTRICT
FISCAL YEAR 2015/16 MAXIMUM AND APPLIED PARCEL TAXES/CHARGES

ASSESSOR'S PARCEL NUMBER	SITUS ADDRESS	ZONE A		ZONE C		ZONE D		ZONE E		ZONE M		ZONE S		TRACT NUMBER
		MAXIMUM	APPLIED	MAXIMUM	APPLIED	MAXIMUM	APPLIED	MAXIMUM	APPLIED	MAXIMUM	APPLIED	MAXIMUM	APPLIED	
260082006	23844 RIDGE POINT CT	87.50	87.50	9.00	9.00	0.00	0.00	0.00	0.00	0.00	0.00	0.00	0.00	
260082007	23836 RIDGE POINT CT	87.50	87.50	9.00	9.00	0.00	0.00	0.00	0.00	0.00	0.00	0.00	0.00	
260082008	23824 RIDGE POINT CT	87.50	87.50	9.00	9.00	0.00	0.00	0.00	0.00	0.00	0.00	0.00	0.00	
260082009	23816 RIDGE POINT CT	87.50	87.50	9.00	9.00	0.00	0.00	0.00	0.00	0.00	0.00	0.00	0.00	
260082010	23815 RIDGE POINT CT	87.50	87.50	9.00	9.00	0.00	0.00	0.00	0.00	0.00	0.00	0.00	0.00	
260082011	23823 RIDGE POINT CT	87.50	87.50	9.00	9.00	0.00	0.00	0.00	0.00	0.00	0.00	0.00	0.00	
260082012	23831 RIDGE POINT CT	87.50	87.50	9.00	9.00	0.00	0.00	0.00	0.00	0.00	0.00	0.00	0.00	
260082013	23839 RIDGE POINT CT	87.50	87.50	9.00	9.00	0.00	0.00	0.00	0.00	0.00	0.00	0.00	0.00	
260082014	23847 RIDGE POINT CT	87.50	87.50	9.00	9.00	0.00	0.00	0.00	0.00	0.00	0.00	0.00	0.00	
260082015	23855 RIDGE POINT CT	87.50	87.50	9.00	9.00	0.00	0.00	0.00	0.00	0.00	0.00	0.00	0.00	
260082016	23863 RIDGE POINT CT	87.50	87.50	9.00	9.00	0.00	0.00	0.00	0.00	0.00	0.00	0.00	0.00	
260082017	23871 RIDGE POINT CT	87.50	87.50	9.00	9.00	0.00	0.00	0.00	0.00	0.00	0.00	0.00	0.00	
260082018	23879 RIDGE POINT CT	87.50	87.50	9.00	9.00	0.00	0.00	0.00	0.00	0.00	0.00	0.00	0.00	
260082019	23887 RIDGE POINT CT	87.50	87.50	9.00	9.00	0.00	0.00	0.00	0.00	0.00	0.00	0.00	0.00	
260082020	23895 RIDGE POINT CT	87.50	87.50	9.00	9.00	0.00	0.00	0.00	0.00	0.00	0.00	0.00	0.00	
260082021	23903 RIDGE POINT CT	87.50	87.50	9.00	9.00	0.00	0.00	0.00	0.00	0.00	0.00	0.00	0.00	
260082022	23911 RIDGE POINT CT	87.50	87.50	9.00	9.00	0.00	0.00	0.00	0.00	0.00	0.00	0.00	0.00	
260082023	23919 RIDGE POINT CT	87.50	87.50	9.00	9.00	0.00	0.00	0.00	0.00	0.00	0.00	0.00	0.00	
260082024	23927 RIDGE POINT CT	87.50	87.50	9.00	9.00	0.00	0.00	0.00	0.00	0.00	0.00	0.00	0.00	
260082025	23935 RIDGE POINT CT	87.50	87.50	9.00	9.00	0.00	0.00	0.00	0.00	0.00	0.00	0.00	0.00	
260082026	10299 DESERT STAR ST	87.50	87.50	9.00	9.00	0.00	0.00	0.00	0.00	0.00	0.00	0.00	0.00	
260082027	10309 DESERT STAR ST	87.50	87.50	9.00	9.00	0.00	0.00	0.00	0.00	0.00	0.00	0.00	0.00	
260082028	10319 DESERT STAR ST	87.50	87.50	9.00	9.00	0.00	0.00	0.00	0.00	0.00	0.00	0.00	0.00	
260082029	10329 DESERT STAR ST	87.50	87.50	9.00	9.00	0.00	0.00	0.00	0.00	0.00	0.00	0.00	0.00	
260082030	10339 DESERT STAR ST	87.50	87.50	9.00	9.00	0.00	0.00	0.00	0.00	0.00	0.00	0.00	0.00	
260082031	10349 DESERT STAR ST	87.50	87.50	9.00	9.00	0.00	0.00	0.00	0.00	0.00	0.00	0.00	0.00	
260082032	10359 DESERT STAR ST	87.50	87.50	9.00	9.00	0.00	0.00	0.00	0.00	0.00	0.00	0.00	0.00	
260082033	10369 DESERT STAR ST	87.50	87.50	9.00	9.00	0.00	0.00	0.00	0.00	0.00	0.00	0.00	0.00	
260082034	10379 DESERT STAR ST	87.50	87.50	9.00	9.00	0.00	0.00	0.00	0.00	0.00	0.00	0.00	0.00	
260082035	23916 CREEKWOOD DR	87.50	87.50	9.00	9.00	0.00	0.00	0.00	0.00	0.00	0.00	0.00	0.00	
260082036	23908 CREEKWOOD DR	87.50	87.50	9.00	9.00	0.00	0.00	0.00	0.00	0.00	0.00	0.00	0.00	
260082037	23900 CREEKWOOD DR	87.50	87.50	9.00	9.00	0.00	0.00	0.00	0.00	0.00	0.00	0.00	0.00	
260082038	23888 CREEKWOOD DR	87.50	87.50	9.00	9.00	0.00	0.00	0.00	0.00	0.00	0.00	0.00	0.00	
260082039	23880 CREEKWOOD DR	87.50	87.50	9.00	9.00	0.00	0.00	0.00	0.00	0.00	0.00	0.00	0.00	
260082040	23872 CREEKWOOD DR	87.50	87.50	9.00	9.00	0.00	0.00	0.00	0.00	0.00	0.00	0.00	0.00	
260082041	23864 CREEKWOOD DR	87.50	87.50	9.00	9.00	0.00	0.00	0.00	0.00	0.00	0.00	0.00	0.00	
260082042	23856 CREEKWOOD DR	87.50	87.50	9.00	9.00	0.00	0.00	0.00	0.00	0.00	0.00	0.00	0.00	

MORENO VALLEY COMMUNITY SERVICES DISTRICT
FISCAL YEAR 2015/16 MAXIMUM AND APPLIED PARCEL TAXES/CHARGES

ASSESSOR'S PARCEL NUMBER	SITUS ADDRESS	ZONE A		ZONE C		ZONE D		ZONE E		ZONE M		ZONE S		TRACT NUMBER
		MAXIMUM	APPLIED	MAXIMUM	APPLIED	MAXIMUM	APPLIED	MAXIMUM	APPLIED	MAXIMUM	APPLIED	MAXIMUM	APPLIED	
260082043	23848 CREEKWOOD DR	87.50	87.50	9.00	9.00	0.00	0.00	0.00	0.00	0.00	0.00	0.00	0.00	
260082044	23840 CREEKWOOD DR	87.50	87.50	9.00	9.00	0.00	0.00	0.00	0.00	0.00	0.00	0.00	0.00	
260083001	23834 BRITTLEBUSH CIR	87.50	87.50	9.00	9.00	0.00	0.00	0.00	0.00	0.00	0.00	0.00	0.00	
260083002	23844 BRITTLEBUSH CIR	87.50	87.50	9.00	9.00	0.00	0.00	0.00	0.00	0.00	0.00	0.00	0.00	
260083003	23856 BRITTLEBUSH CIR	87.50	87.50	9.00	9.00	0.00	0.00	0.00	0.00	0.00	0.00	0.00	0.00	
260083004	23868 BRITTLEBUSH CIR	87.50	87.50	9.00	9.00	0.00	0.00	0.00	0.00	0.00	0.00	0.00	0.00	
260083005	23880 BRITTLEBUSH CIR	87.50	87.50	9.00	9.00	0.00	0.00	0.00	0.00	0.00	0.00	0.00	0.00	
260083006	23890 BRITTLEBUSH CIR	87.50	87.50	9.00	9.00	0.00	0.00	0.00	0.00	0.00	0.00	0.00	0.00	
260083007	23902 BRITTLEBUSH CIR	87.50	87.50	9.00	9.00	0.00	0.00	0.00	0.00	0.00	0.00	0.00	0.00	
260083008	23912 BRITTLEBUSH CIR	87.50	87.50	9.00	9.00	0.00	0.00	0.00	0.00	0.00	0.00	0.00	0.00	
260083009	23920 BRITTLEBUSH CIR	87.50	87.50	9.00	9.00	0.00	0.00	0.00	0.00	0.00	0.00	0.00	0.00	
260083010	23928 BRITTLEBUSH CIR	87.50	87.50	9.00	9.00	0.00	0.00	0.00	0.00	0.00	0.00	0.00	0.00	
260091001	23830 CEDAR CREEK TER	87.50	87.50	9.00	9.00	0.00	0.00	0.00	0.00	0.00	0.00	0.00	0.00	
260091002	23814 CEDAR CREEK TER	87.50	87.50	9.00	9.00	0.00	0.00	0.00	0.00	0.00	0.00	0.00	0.00	
260091003	23806 CEDAR CREEK TER	87.50	87.50	9.00	9.00	0.00	0.00	0.00	0.00	0.00	0.00	0.00	0.00	
260091004	23798 CEDAR CREEK TER	87.50	87.50	9.00	9.00	0.00	0.00	0.00	0.00	0.00	0.00	0.00	0.00	
260091005	23790 CEDAR CREEK TER	87.50	87.50	9.00	9.00	0.00	0.00	0.00	0.00	0.00	0.00	0.00	0.00	
260091006	23782 CEDAR CREEK TER	87.50	87.50	9.00	9.00	0.00	0.00	0.00	0.00	0.00	0.00	0.00	0.00	
260091007	23774 CEDAR CREEK TER	87.50	87.50	9.00	9.00	0.00	0.00	0.00	0.00	0.00	0.00	0.00	0.00	
260091008	23758 CEDAR CREEK TER	87.50	87.50	9.00	9.00	0.00	0.00	0.00	0.00	0.00	0.00	0.00	0.00	
260091009	23750 CEDAR CREEK TER	87.50	87.50	9.00	9.00	0.00	0.00	0.00	0.00	0.00	0.00	0.00	0.00	
260091010	23742 CEDAR CREEK TER	87.50	87.50	9.00	9.00	0.00	0.00	0.00	0.00	0.00	0.00	0.00	0.00	
260091011	23734 CEDAR CREEK TER	87.50	87.50	9.00	9.00	0.00	0.00	0.00	0.00	0.00	0.00	0.00	0.00	
260091012	23726 CEDAR CREEK TER	87.50	87.50	9.00	9.00	0.00	0.00	0.00	0.00	0.00	0.00	0.00	0.00	
260091013	23718 CEDAR CREEK TER	87.50	87.50	9.00	9.00	0.00	0.00	0.00	0.00	0.00	0.00	0.00	0.00	
260091014	23710 CEDAR CREEK TER	87.50	87.50	9.00	9.00	0.00	0.00	0.00	0.00	0.00	0.00	0.00	0.00	
260091015	23702 CEDAR CREEK TER	87.50	87.50	9.00	9.00	0.00	0.00	0.00	0.00	0.00	0.00	0.00	0.00	
260091016	23678 CEDAR CREEK TER	87.50	87.50	9.00	9.00	0.00	0.00	0.00	0.00	0.00	0.00	0.00	0.00	
260091017	23670 CEDAR CREEK TER	87.50	87.50	9.00	9.00	0.00	0.00	0.00	0.00	0.00	0.00	0.00	0.00	
260091018	23662 CEDAR CREEK TER	87.50	87.50	9.00	9.00	0.00	0.00	0.00	0.00	0.00	0.00	0.00	0.00	
260091019	23654 CEDAR CREEK TER	87.50	87.50	9.00	9.00	0.00	0.00	0.00	0.00	0.00	0.00	0.00	0.00	
260091020	23646 CEDAR CREEK TER	87.50	87.50	9.00	9.00	0.00	0.00	0.00	0.00	0.00	0.00	0.00	0.00	
260091021	23638 CEDAR CREEK TER	87.50	87.50	9.00	9.00	0.00	0.00	0.00	0.00	0.00	0.00	0.00	0.00	
260091022	23630 CEDAR CREEK TER	87.50	87.50	9.00	9.00	0.00	0.00	0.00	0.00	0.00	0.00	0.00	0.00	
260091023	23622 CEDAR CREEK TER	87.50	87.50	9.00	9.00	0.00	0.00	0.00	0.00	0.00	0.00	0.00	0.00	
260091024	23614 CEDAR CREEK TER	87.50	87.50	9.00	9.00	0.00	0.00	0.00	0.00	0.00	0.00	0.00	0.00	
260091025	10498 PEPPERGRASS WAY	87.50	87.50	9.00	9.00	0.00	0.00	0.00	0.00	0.00	0.00	0.00	0.00	

MORENO VALLEY COMMUNITY SERVICES DISTRICT
FISCAL YEAR 2015/16 MAXIMUM AND APPLIED PARCEL TAXES/CHARGES

ASSESSOR'S PARCEL NUMBER	SITUS ADDRESS	ZONE A		ZONE C		ZONE D		ZONE E		ZONE M		ZONE S		TRACT NUMBER
		MAXIMUM	APPLIED	MAXIMUM	APPLIED	MAXIMUM	APPLIED	MAXIMUM	APPLIED	MAXIMUM	APPLIED	MAXIMUM	APPLIED	
260091026	10492 PEPPERGRASS WAY	87.50	87.50	9.00	9.00	0.00	0.00	0.00	0.00	0.00	0.00	0.00	0.00	
260091027	10486 PEPPERGRASS WAY	87.50	87.50	9.00	9.00	0.00	0.00	0.00	0.00	0.00	0.00	0.00	0.00	
260091028	10480 PEPPERGRASS WAY	87.50	87.50	9.00	9.00	0.00	0.00	0.00	0.00	0.00	0.00	0.00	0.00	
260091029	10474 PEPPERGRASS WAY	87.50	87.50	9.00	9.00	0.00	0.00	0.00	0.00	0.00	0.00	0.00	0.00	
260092001	23706 WATERLEAF CIR	87.50	87.50	9.00	9.00	0.00	0.00	0.00	0.00	0.00	0.00	0.00	0.00	
260092002	23714 WATERLEAF CIR	87.50	87.50	9.00	9.00	0.00	0.00	0.00	0.00	0.00	0.00	0.00	0.00	
260092003	23722 WATERLEAF CIR	87.50	87.50	9.00	9.00	0.00	0.00	0.00	0.00	0.00	0.00	0.00	0.00	
260092004	23730 WATERLEAF CIR	87.50	87.50	9.00	9.00	0.00	0.00	0.00	0.00	0.00	0.00	0.00	0.00	
260092005	23738 WATERLEAF CIR	87.50	87.50	9.00	9.00	0.00	0.00	0.00	0.00	0.00	0.00	0.00	0.00	
260092006	23746 WATERLEAF CIR	87.50	87.50	9.00	9.00	0.00	0.00	0.00	0.00	0.00	0.00	0.00	0.00	
260092007	23762 WATERLEAF CIR	87.50	87.50	9.00	9.00	0.00	0.00	0.00	0.00	0.00	0.00	0.00	0.00	
260092008	23770 WATERLEAF CIR	87.50	87.50	9.00	9.00	0.00	0.00	0.00	0.00	0.00	0.00	0.00	0.00	
260092009	23778 WATERLEAF CIR	87.50	87.50	9.00	9.00	0.00	0.00	0.00	0.00	0.00	0.00	0.00	0.00	
260092010	23786 WATERLEAF CIR	87.50	87.50	9.00	9.00	0.00	0.00	0.00	0.00	0.00	0.00	0.00	0.00	
260092011	23820 BLUE RIDGE PL	87.50	87.50	9.00	9.00	0.00	0.00	0.00	0.00	0.00	0.00	0.00	0.00	
260092012	23828 BLUE RIDGE PL	87.50	87.50	9.00	9.00	0.00	0.00	0.00	0.00	0.00	0.00	0.00	0.00	
260092013	23836 BLUE RIDGE PL	87.50	87.50	9.00	9.00	0.00	0.00	0.00	0.00	0.00	0.00	0.00	0.00	
260092014	23844 BLUE RIDGE PL	87.50	87.50	9.00	9.00	0.00	0.00	0.00	0.00	0.00	0.00	0.00	0.00	
260092015	23852 BLUE RIDGE PL	87.50	87.50	9.00	9.00	0.00	0.00	0.00	0.00	0.00	0.00	0.00	0.00	
260092016	23860 BLUE RIDGE PL	87.50	87.50	9.00	9.00	0.00	0.00	0.00	0.00	0.00	0.00	0.00	0.00	
260092018	23863 BLUE RIDGE PL	87.50	87.50	9.00	9.00	0.00	0.00	0.00	0.00	0.00	0.00	0.00	0.00	
260092019	23855 BLUE RIDGE PL	87.50	87.50	9.00	9.00	0.00	0.00	0.00	0.00	0.00	0.00	0.00	0.00	
260092020	23847 BLUE RIDGE PL	87.50	87.50	9.00	9.00	0.00	0.00	0.00	0.00	0.00	0.00	0.00	0.00	
260092021	23839 BLUE RIDGE PL	87.50	87.50	9.00	9.00	0.00	0.00	0.00	0.00	0.00	0.00	0.00	0.00	
260092022	23831 BLUE RIDGE PL	87.50	87.50	9.00	9.00	0.00	0.00	0.00	0.00	0.00	0.00	0.00	0.00	
260092023	23823 BLUE RIDGE PL	87.50	87.50	9.00	9.00	0.00	0.00	0.00	0.00	0.00	0.00	0.00	0.00	
260092024	23815 BLUE RIDGE PL	87.50	87.50	9.00	9.00	0.00	0.00	0.00	0.00	0.00	0.00	0.00	0.00	
260092025	23793 WATERLEAF CIR	87.50	87.50	9.00	9.00	0.00	0.00	0.00	0.00	0.00	0.00	0.00	0.00	
260092026	23785 WATERLEAF CIR	87.50	87.50	9.00	9.00	0.00	0.00	0.00	0.00	0.00	0.00	0.00	0.00	
260092027	23777 WATERLEAF CIR	87.50	87.50	9.00	9.00	0.00	0.00	0.00	0.00	0.00	0.00	0.00	0.00	
260092028	23769 WATERLEAF CIR	87.50	87.50	9.00	9.00	0.00	0.00	0.00	0.00	0.00	0.00	0.00	0.00	
260092029	23761 WATERLEAF CIR	87.50	87.50	9.00	9.00	0.00	0.00	0.00	0.00	0.00	0.00	0.00	0.00	
260092030	23753 WATERLEAF CIR	87.50	87.50	9.00	9.00	0.00	0.00	0.00	0.00	0.00	0.00	0.00	0.00	
260092031	23745 WATERLEAF CIR	87.50	87.50	9.00	9.00	0.00	0.00	0.00	0.00	0.00	0.00	0.00	0.00	
260092032	23737 WATERLEAF CIR	87.50	87.50	9.00	9.00	0.00	0.00	0.00	0.00	0.00	0.00	0.00	0.00	
260092033	23729 WATERLEAF CIR	87.50	87.50	9.00	9.00	0.00	0.00	0.00	0.00	0.00	0.00	0.00	0.00	
260092034	10475 PEPPERGRASS WAY	87.50	87.50	9.00	9.00	0.00	0.00	0.00	0.00	0.00	0.00	0.00	0.00	

MORENO VALLEY COMMUNITY SERVICES DISTRICT
FISCAL YEAR 2015/16 MAXIMUM AND APPLIED PARCEL TAXES/CHARGES

ASSESSOR'S PARCEL NUMBER	SITUS ADDRESS	ZONE A		ZONE C		ZONE D		ZONE E		ZONE M		ZONE S		TRACT NUMBER
		MAXIMUM	APPLIED	MAXIMUM	APPLIED	MAXIMUM	APPLIED	MAXIMUM	APPLIED	MAXIMUM	APPLIED	MAXIMUM	APPLIED	
260092035	10481 PEPPERGRASS WAY	87.50	87.50	9.00	9.00	0.00	0.00	0.00	0.00	0.00	0.00	0.00	0.00	
260092036	10487 PEPPERGRASS WAY	87.50	87.50	9.00	9.00	0.00	0.00	0.00	0.00	0.00	0.00	0.00	0.00	
260092037	10493 PEPPERGRASS WAY	87.50	87.50	9.00	9.00	0.00	0.00	0.00	0.00	0.00	0.00	0.00	0.00	
260092038	10499 PEPPERGRASS WAY	87.50	87.50	9.00	9.00	0.00	0.00	0.00	0.00	0.00	0.00	0.00	0.00	
260101001	23916 BLUE RIDGE PL	87.50	87.50	9.00	9.00	0.00	0.00	0.00	0.00	0.00	0.00	0.00	0.00	
260101002	23924 BLUE RIDGE PL	87.50	87.50	9.00	9.00	0.00	0.00	0.00	0.00	0.00	0.00	0.00	0.00	
260101003	23932 BLUE RIDGE PL	87.50	87.50	9.00	9.00	0.00	0.00	0.00	0.00	0.00	0.00	0.00	0.00	
260101004	23940 BLUE RIDGE PL	87.50	87.50	9.00	9.00	0.00	0.00	0.00	0.00	0.00	0.00	0.00	0.00	
260101005	23948 BLUE RIDGE PL	87.50	87.50	9.00	9.00	0.00	0.00	0.00	0.00	0.00	0.00	0.00	0.00	
260101006	23956 BLUE RIDGE PL	87.50	87.50	9.00	9.00	0.00	0.00	0.00	0.00	0.00	0.00	0.00	0.00	
260101007	23964 BLUE RIDGE PL	87.50	87.50	9.00	9.00	0.00	0.00	0.00	0.00	0.00	0.00	0.00	0.00	
260101008	23972 BLUE RIDGE PL	87.50	87.50	9.00	9.00	0.00	0.00	0.00	0.00	0.00	0.00	0.00	0.00	
260101009	23988 BLUE RIDGE PL	87.50	87.50	9.00	9.00	0.00	0.00	0.00	0.00	0.00	0.00	0.00	0.00	
260101010	23996 BLUE RIDGE PL	87.50	87.50	9.00	9.00	0.00	0.00	0.00	0.00	0.00	0.00	0.00	0.00	
260101011	24004 BLUE RIDGE PL	87.50	87.50	9.00	9.00	0.00	0.00	0.00	0.00	0.00	0.00	0.00	0.00	
260101012	24012 BLUE RIDGE PL	87.50	87.50	9.00	9.00	0.00	0.00	0.00	0.00	0.00	0.00	0.00	0.00	
260101013	24020 BLUE RIDGE PL	87.50	87.50	9.00	9.00	0.00	0.00	0.00	0.00	0.00	0.00	0.00	0.00	
260101014	23958 CEDAR CREEK TER	87.50	87.50	9.00	9.00	0.00	0.00	0.00	0.00	0.00	0.00	0.00	0.00	
260101015	23950 CEDAR CREEK TER	87.50	87.50	9.00	9.00	0.00	0.00	0.00	0.00	0.00	0.00	0.00	0.00	
260101016	23942 CEDAR CREEK TER	87.50	87.50	9.00	9.00	0.00	0.00	0.00	0.00	0.00	0.00	0.00	0.00	
260101017	23934 CEDAR CREEK TER	87.50	87.50	9.00	9.00	0.00	0.00	0.00	0.00	0.00	0.00	0.00	0.00	
260101018	23926 CEDAR CREEK TER	87.50	87.50	9.00	9.00	0.00	0.00	0.00	0.00	0.00	0.00	0.00	0.00	
260101019	23918 CEDAR CREEK TER	87.50	87.50	9.00	9.00	0.00	0.00	0.00	0.00	0.00	0.00	0.00	0.00	
260101020	23910 CEDAR CREEK TER	87.50	87.50	9.00	9.00	0.00	0.00	0.00	0.00	0.00	0.00	0.00	0.00	
260101021	23902 CEDAR CREEK TER	87.50	87.50	9.00	9.00	0.00	0.00	0.00	0.00	0.00	0.00	0.00	0.00	
260101022	23886 CEDAR CREEK TER	87.50	87.50	9.00	9.00	0.00	0.00	0.00	0.00	0.00	0.00	0.00	0.00	
260101023	23878 CEDAR CREEK TER	87.50	87.50	9.00	9.00	0.00	0.00	0.00	0.00	0.00	0.00	0.00	0.00	
260101024	23870 CEDAR CREEK TER	87.50	87.50	9.00	9.00	0.00	0.00	0.00	0.00	0.00	0.00	0.00	0.00	
260101025	23862 CEDAR CREEK TER	87.50	87.50	9.00	9.00	0.00	0.00	0.00	0.00	0.00	0.00	0.00	0.00	
260101026	23854 CEDAR CREEK TER	87.50	87.50	9.00	9.00	0.00	0.00	0.00	0.00	0.00	0.00	0.00	0.00	
260101027	23846 CEDAR CREEK TER	87.50	87.50	9.00	9.00	0.00	0.00	0.00	0.00	0.00	0.00	0.00	0.00	
260101028	23838 CEDAR CREEK TER	87.50	87.50	9.00	9.00	0.00	0.00	0.00	0.00	0.00	0.00	0.00	0.00	
260102001	23868 BLUE RIDGE PL	87.50	87.50	9.00	9.00	0.00	0.00	0.00	0.00	0.00	0.00	0.00	0.00	
260102002	23876 BLUE RIDGE PL	87.50	87.50	9.00	9.00	0.00	0.00	0.00	0.00	0.00	0.00	0.00	0.00	
260102003	23884 BLUE RIDGE PL	87.50	87.50	9.00	9.00	0.00	0.00	0.00	0.00	0.00	0.00	0.00	0.00	
260102004	23892 BLUE RIDGE PL	87.50	87.50	9.00	9.00	0.00	0.00	0.00	0.00	0.00	0.00	0.00	0.00	
260103001	24041 BLUE RIDGE PL	87.50	87.50	9.00	9.00	0.00	0.00	0.00	0.00	0.00	0.00	0.00	0.00	

MORENO VALLEY COMMUNITY SERVICES DISTRICT
FISCAL YEAR 2015/16 MAXIMUM AND APPLIED PARCEL TAXES/CHARGES

ASSESSOR'S PARCEL NUMBER	SITUS ADDRESS	ZONE A		ZONE C		ZONE D		ZONE E		ZONE M		ZONE S		TRACT NUMBER
		MAXIMUM	APPLIED	MAXIMUM	APPLIED	MAXIMUM	APPLIED	MAXIMUM	APPLIED	MAXIMUM	APPLIED	MAXIMUM	APPLIED	
260103002	24031 BLUE RIDGE PL	87.50	87.50	9.00	9.00	0.00	0.00	0.00	0.00	0.00	0.00	0.00	0.00	
260103003	24021 BLUE RIDGE PL	87.50	87.50	9.00	9.00	0.00	0.00	0.00	0.00	0.00	0.00	0.00	0.00	
260103004	24011 BLUE RIDGE PL	87.50	87.50	9.00	9.00	0.00	0.00	0.00	0.00	0.00	0.00	0.00	0.00	
260103005	24001 BLUE RIDGE PL	87.50	87.50	9.00	9.00	0.00	0.00	0.00	0.00	0.00	0.00	0.00	0.00	
260103006	23991 BLUE RIDGE PL	87.50	87.50	9.00	9.00	0.00	0.00	0.00	0.00	0.00	0.00	0.00	0.00	
260103007	23983 BLUE RIDGE PL	87.50	87.50	9.00	9.00	0.00	0.00	0.00	0.00	0.00	0.00	0.00	0.00	
260103008	23975 BLUE RIDGE PL	87.50	87.50	9.00	9.00	0.00	0.00	0.00	0.00	0.00	0.00	0.00	0.00	
260103009	23967 BLUE RIDGE PL	87.50	87.50	9.00	9.00	0.00	0.00	0.00	0.00	0.00	0.00	0.00	0.00	
260103010	23959 BLUE RIDGE PL	87.50	87.50	9.00	9.00	0.00	0.00	0.00	0.00	0.00	0.00	0.00	0.00	
260103011	23951 BLUE RIDGE PL	87.50	87.50	9.00	9.00	0.00	0.00	0.00	0.00	0.00	0.00	0.00	0.00	
260103012	23943 BLUE RIDGE PL	87.50	87.50	9.00	9.00	0.00	0.00	0.00	0.00	0.00	0.00	0.00	0.00	
260103013	23935 BLUE RIDGE PL	87.50	87.50	9.00	9.00	0.00	0.00	0.00	0.00	0.00	0.00	0.00	0.00	
260103014	23927 BLUE RIDGE PL	87.50	87.50	9.00	9.00	0.00	0.00	0.00	0.00	0.00	0.00	0.00	0.00	
260103015	23919 BLUE RIDGE PL	87.50	87.50	9.00	9.00	0.00	0.00	0.00	0.00	0.00	0.00	0.00	0.00	
260103016	23911 BLUE RIDGE PL	87.50	87.50	9.00	9.00	0.00	0.00	0.00	0.00	0.00	0.00	0.00	0.00	
260103017	23903 BLUE RIDGE PL	87.50	87.50	9.00	9.00	0.00	0.00	0.00	0.00	0.00	0.00	0.00	0.00	
260103018	23887 BLUE RIDGE PL	87.50	87.50	9.00	9.00	0.00	0.00	0.00	0.00	0.00	0.00	0.00	0.00	
260103019	23879 BLUE RIDGE PL	87.50	87.50	9.00	9.00	0.00	0.00	0.00	0.00	0.00	0.00	0.00	0.00	
260103020	23871 BLUE RIDGE PL	87.50	87.50	9.00	9.00	0.00	0.00	0.00	0.00	0.00	0.00	0.00	0.00	
260111001	10561 MENDOZA RD	87.50	87.50	9.00	9.00	0.00	0.00	0.00	0.00	0.00	0.00	0.00	0.00	
260111002	10571 MENDOZA RD	87.50	87.50	9.00	9.00	0.00	0.00	0.00	0.00	0.00	0.00	0.00	0.00	
260111003	10581 MENDOZA RD	87.50	87.50	9.00	9.00	0.00	0.00	0.00	0.00	0.00	0.00	0.00	0.00	
260111004	10591 MENDOZA RD	87.50	87.50	9.00	9.00	0.00	0.00	0.00	0.00	0.00	0.00	0.00	0.00	
260111005	10601 MENDOZA RD	87.50	87.50	9.00	9.00	0.00	0.00	0.00	0.00	0.00	0.00	0.00	0.00	
260111006	10611 MENDOZA RD	87.50	87.50	9.00	9.00	0.00	0.00	0.00	0.00	0.00	0.00	0.00	0.00	
260111007	10621 MENDOZA RD	87.50	87.50	9.00	9.00	0.00	0.00	0.00	0.00	0.00	0.00	0.00	0.00	
260111008	10631 MENDOZA RD	87.50	87.50	9.00	9.00	0.00	0.00	0.00	0.00	0.00	0.00	0.00	0.00	
260111009	10641 MENDOZA RD	87.50	87.50	9.00	9.00	0.00	0.00	0.00	0.00	0.00	0.00	0.00	0.00	
260111010	10651 MENDOZA RD	87.50	87.50	9.00	9.00	0.00	0.00	0.00	0.00	0.00	0.00	0.00	0.00	
260111011	10661 MENDOZA RD	87.50	87.50	9.00	9.00	0.00	0.00	0.00	0.00	0.00	0.00	0.00	0.00	
260111012	10671 MENDOZA RD	87.50	87.50	9.00	9.00	0.00	0.00	0.00	0.00	0.00	0.00	0.00	0.00	
260111013	10681 MENDOZA RD	87.50	87.50	9.00	9.00	0.00	0.00	0.00	0.00	0.00	0.00	0.00	0.00	
260111014	10691 MENDOZA RD	87.50	87.50	9.00	9.00	0.00	0.00	0.00	0.00	0.00	0.00	0.00	0.00	
260111015	10701 MENDOZA RD	87.50	87.50	9.00	9.00	0.00	0.00	0.00	0.00	0.00	0.00	0.00	0.00	
260111016	10711 MENDOZA RD	87.50	87.50	9.00	9.00	0.00	0.00	0.00	0.00	0.00	0.00	0.00	0.00	
260111017	10721 MENDOZA RD	87.50	87.50	9.00	9.00	0.00	0.00	0.00	0.00	0.00	0.00	0.00	0.00	
260111018	10750 VILLAGE RD	87.50	87.50	9.00	9.00	0.00	0.00	0.00	0.00	0.00	0.00	0.00	0.00	

MORENO VALLEY COMMUNITY SERVICES DISTRICT
FISCAL YEAR 2015/16 MAXIMUM AND APPLIED PARCEL TAXES/CHARGES

ASSESSOR'S PARCEL NUMBER	SITUS ADDRESS	ZONE A		ZONE C		ZONE D		ZONE E		ZONE M		ZONE S		TRACT NUMBER
		MAXIMUM	APPLIED	MAXIMUM	APPLIED	MAXIMUM	APPLIED	MAXIMUM	APPLIED	MAXIMUM	APPLIED	MAXIMUM	APPLIED	
260111019	10740 VILLAGE RD	87.50	87.50	9.00	9.00	0.00	0.00	0.00	0.00	0.00	0.00	0.00	0.00	
260111020	10730 VILLAGE RD	87.50	87.50	9.00	9.00	0.00	0.00	0.00	0.00	0.00	0.00	0.00	0.00	
260111021	10720 VILLAGE RD	87.50	87.50	9.00	9.00	0.00	0.00	0.00	0.00	0.00	0.00	0.00	0.00	
260111022	10710 VILLAGE RD	87.50	87.50	9.00	9.00	0.00	0.00	0.00	0.00	0.00	0.00	0.00	0.00	
260111023	10700 VILLAGE RD	87.50	87.50	9.00	9.00	0.00	0.00	0.00	0.00	0.00	0.00	0.00	0.00	
260111024	10690 VILLAGE RD	87.50	87.50	9.00	9.00	0.00	0.00	0.00	0.00	0.00	0.00	0.00	0.00	
260111025	10680 VILLAGE RD	87.50	87.50	9.00	9.00	0.00	0.00	0.00	0.00	0.00	0.00	0.00	0.00	
260111026	10670 VILLAGE RD	87.50	87.50	9.00	9.00	0.00	0.00	0.00	0.00	0.00	0.00	0.00	0.00	
260111027	10660 VILLAGE RD	87.50	87.50	9.00	9.00	0.00	0.00	0.00	0.00	0.00	0.00	0.00	0.00	
260111028	10650 VILLAGE RD	87.50	87.50	9.00	9.00	0.00	0.00	0.00	0.00	0.00	0.00	0.00	0.00	
260111029	10640 VILLAGE RD	87.50	87.50	9.00	9.00	0.00	0.00	0.00	0.00	0.00	0.00	0.00	0.00	
260111030	10630 VILLAGE RD	87.50	87.50	9.00	9.00	0.00	0.00	0.00	0.00	0.00	0.00	0.00	0.00	
260111032	10620 VILLAGE RD	87.50	87.50	9.00	9.00	0.00	0.00	0.00	0.00	0.00	0.00	0.00	0.00	
260111033	10610 VILLAGE RD	87.50	87.50	9.00	9.00	0.00	0.00	0.00	0.00	0.00	0.00	0.00	0.00	
260111034	10600 VILLAGE RD	87.50	87.50	9.00	9.00	0.00	0.00	0.00	0.00	0.00	0.00	0.00	0.00	
260111035	10590 VILLAGE RD	87.50	87.50	9.00	9.00	0.00	0.00	0.00	0.00	0.00	0.00	0.00	0.00	
260111036	10580 VILLAGE RD	87.50	87.50	9.00	9.00	0.00	0.00	0.00	0.00	0.00	0.00	0.00	0.00	
260111037	10570 VILLAGE RD	87.50	87.50	9.00	9.00	0.00	0.00	0.00	0.00	0.00	0.00	0.00	0.00	
260111038	10560 VILLAGE RD	87.50	87.50	9.00	9.00	0.00	0.00	0.00	0.00	0.00	0.00	0.00	0.00	
260112001	23571 TARARA DR	87.50	87.50	9.00	9.00	0.00	0.00	0.00	0.00	0.00	0.00	0.00	0.00	
260112002	23575 TARARA DR	87.50	87.50	9.00	9.00	0.00	0.00	0.00	0.00	0.00	0.00	0.00	0.00	
260112003	23579 TARARA DR	87.50	87.50	9.00	9.00	0.00	0.00	0.00	0.00	0.00	0.00	0.00	0.00	
260112004	23583 TARARA DR	87.50	87.50	9.00	9.00	0.00	0.00	0.00	0.00	0.00	0.00	0.00	0.00	
260112005	23587 TARARA DR	87.50	87.50	9.00	9.00	0.00	0.00	0.00	0.00	0.00	0.00	0.00	0.00	
260112006	23591 TARARA DR	87.50	87.50	9.00	9.00	0.00	0.00	0.00	0.00	0.00	0.00	0.00	0.00	
260112007	10714 MENDOZA RD	87.50	87.50	9.00	9.00	0.00	0.00	0.00	0.00	0.00	0.00	0.00	0.00	
260112008	10706 MENDOZA RD	87.50	87.50	9.00	9.00	0.00	0.00	0.00	0.00	0.00	0.00	0.00	0.00	
260112009	10682 MENDOZA RD	87.50	87.50	9.00	9.00	0.00	0.00	0.00	0.00	0.00	0.00	0.00	0.00	
260112010	10672 MENDOZA RD	87.50	87.50	9.00	9.00	0.00	0.00	0.00	0.00	0.00	0.00	0.00	0.00	
260113001	23578 TARARA DR	87.50	87.50	9.00	9.00	0.00	0.00	0.00	0.00	0.00	0.00	0.00	0.00	
260113002	23588 TARARA DR	87.50	87.50	9.00	9.00	0.00	0.00	0.00	0.00	0.00	0.00	0.00	0.00	
260113003	23608 AIROSA PL	87.50	87.50	9.00	9.00	0.00	0.00	0.00	0.00	0.00	0.00	0.00	0.00	
260113004	23612 AIROSA PL	87.50	87.50	9.00	9.00	0.00	0.00	0.00	0.00	0.00	0.00	0.00	0.00	
260113005	23614 AIROSA PL	87.50	87.50	9.00	9.00	0.00	0.00	0.00	0.00	0.00	0.00	0.00	0.00	
260113006	23618 AIROSA PL	87.50	87.50	9.00	9.00	0.00	0.00	0.00	0.00	0.00	0.00	0.00	0.00	
260113007	23622 AIROSA PL	87.50	87.50	9.00	9.00	0.00	0.00	0.00	0.00	0.00	0.00	0.00	0.00	
260113008	23626 AIROSA PL	87.50	87.50	9.00	9.00	0.00	0.00	0.00	0.00	0.00	0.00	0.00	0.00	

MORENO VALLEY COMMUNITY SERVICES DISTRICT
FISCAL YEAR 2015/16 MAXIMUM AND APPLIED PARCEL TAXES/CHARGES

ASSESSOR'S PARCEL NUMBER	SITUS ADDRESS	ZONE A		ZONE C		ZONE D		ZONE E		ZONE M		ZONE S		TRACT NUMBER
		MAXIMUM	APPLIED	MAXIMUM	APPLIED	MAXIMUM	APPLIED	MAXIMUM	APPLIED	MAXIMUM	APPLIED	MAXIMUM	APPLIED	
260113009	23629 TONADA LN	87.50	87.50	9.00	9.00	0.00	0.00	0.00	0.00	0.00	0.00	0.00	0.00	
260113010	23625 TONADA LN	87.50	87.50	9.00	9.00	0.00	0.00	0.00	0.00	0.00	0.00	0.00	0.00	
260113011	23621 TONADA LN	87.50	87.50	9.00	9.00	0.00	0.00	0.00	0.00	0.00	0.00	0.00	0.00	
260113012	10512 MENDOZA RD	87.50	87.50	9.00	9.00	0.00	0.00	0.00	0.00	0.00	0.00	0.00	0.00	
260113013	10522 MENDOZA RD	87.50	87.50	9.00	9.00	0.00	0.00	0.00	0.00	0.00	0.00	0.00	0.00	
260113014	10532 MENDOZA RD	87.50	87.50	9.00	9.00	0.00	0.00	0.00	0.00	0.00	0.00	0.00	0.00	
260113015	10542 MENDOZA RD	87.50	87.50	9.00	9.00	0.00	0.00	0.00	0.00	0.00	0.00	0.00	0.00	
260113016	10552 MENDOZA RD	87.50	87.50	9.00	9.00	0.00	0.00	0.00	0.00	0.00	0.00	0.00	0.00	
260113017	10562 MENDOZA RD	87.50	87.50	9.00	9.00	0.00	0.00	0.00	0.00	0.00	0.00	0.00	0.00	
260113018	10572 MENDOZA RD	87.50	87.50	9.00	9.00	0.00	0.00	0.00	0.00	0.00	0.00	0.00	0.00	
260113019	10582 MENDOZA RD	87.50	87.50	9.00	9.00	0.00	0.00	0.00	0.00	0.00	0.00	0.00	0.00	
260113020	10592 MENDOZA RD	87.50	87.50	9.00	9.00	0.00	0.00	0.00	0.00	0.00	0.00	0.00	0.00	
260114001	23630 TONADA LN	87.50	87.50	9.00	9.00	0.00	0.00	0.00	0.00	0.00	0.00	0.00	0.00	
260114002	23626 TONADA LN	87.50	87.50	9.00	9.00	0.00	0.00	0.00	0.00	0.00	0.00	0.00	0.00	
260114003	23622 TONADA LN	87.50	87.50	9.00	9.00	0.00	0.00	0.00	0.00	0.00	0.00	0.00	0.00	
260114004	23618 TONADA LN	87.50	87.50	9.00	9.00	0.00	0.00	0.00	0.00	0.00	0.00	0.00	0.00	
260114005	23614 TONADA LN	87.50	87.50	9.00	9.00	0.00	0.00	0.00	0.00	0.00	0.00	0.00	0.00	
260114006	23610 TONADA LN	87.50	87.50	9.00	9.00	0.00	0.00	0.00	0.00	0.00	0.00	0.00	0.00	
260114007	23606 TONADA LN	87.50	87.50	9.00	9.00	0.00	0.00	0.00	0.00	0.00	0.00	0.00	0.00	
260114008	10511 MENDOZA RD	87.50	87.50	9.00	9.00	0.00	0.00	0.00	0.00	0.00	0.00	0.00	0.00	
260114009	10521 MENDOZA RD	87.50	87.50	9.00	9.00	0.00	0.00	0.00	0.00	0.00	0.00	0.00	0.00	
260114010	10531 MENDOZA RD	87.50	87.50	9.00	9.00	0.00	0.00	0.00	0.00	0.00	0.00	0.00	0.00	
260114011	10541 MENDOZA RD	87.50	87.50	9.00	9.00	0.00	0.00	0.00	0.00	0.00	0.00	0.00	0.00	
260114012	10550 VILLAGE RD	87.50	87.50	9.00	9.00	0.00	0.00	0.00	0.00	0.00	0.00	0.00	0.00	
260114013	10540 VILLAGE RD	87.50	87.50	9.00	9.00	0.00	0.00	0.00	0.00	0.00	0.00	0.00	0.00	
260114014	10530 VILLAGE RD	87.50	87.50	9.00	9.00	0.00	0.00	0.00	0.00	0.00	0.00	0.00	0.00	
260114015	10520 VILLAGE RD	87.50	87.50	9.00	9.00	0.00	0.00	0.00	0.00	0.00	0.00	0.00	0.00	
260114016	10510 VILLAGE RD	87.50	87.50	9.00	9.00	0.00	0.00	0.00	0.00	0.00	0.00	0.00	0.00	
260114017	10500 VILLAGE RD	87.50	87.50	9.00	9.00	0.00	0.00	0.00	0.00	0.00	0.00	0.00	0.00	
260121001	10771 MENDOZA RD	87.50	87.50	9.00	9.00	0.00	0.00	0.00	0.00	0.00	0.00	0.00	0.00	
260121002	10781 MENDOZA RD	87.50	87.50	9.00	9.00	0.00	0.00	0.00	0.00	0.00	0.00	0.00	0.00	
260121003	10791 MENDOZA RD	87.50	87.50	9.00	9.00	0.00	0.00	0.00	0.00	0.00	0.00	0.00	0.00	
260121004	10801 MENDOZA RD	87.50	87.50	9.00	9.00	0.00	0.00	0.00	0.00	0.00	0.00	0.00	0.00	
260121005	10811 MENDOZA RD	87.50	87.50	9.00	9.00	0.00	0.00	0.00	0.00	0.00	0.00	0.00	0.00	
260121006	10821 MENDOZA RD	87.50	87.50	9.00	9.00	0.00	0.00	0.00	0.00	0.00	0.00	0.00	0.00	
260121007	10841 MENDOZA RD	87.50	87.50	9.00	9.00	0.00	0.00	0.00	0.00	0.00	0.00	0.00	0.00	
260121008	10851 MENDOZA RD	87.50	87.50	9.00	9.00	0.00	0.00	0.00	0.00	0.00	0.00	0.00	0.00	

MORENO VALLEY COMMUNITY SERVICES DISTRICT
FISCAL YEAR 2015/16 MAXIMUM AND APPLIED PARCEL TAXES/CHARGES

ASSESSOR'S PARCEL NUMBER	SITUS ADDRESS	ZONE A		ZONE C		ZONE D		ZONE E		ZONE M		ZONE S		TRACT NUMBER
		MAXIMUM	APPLIED	MAXIMUM	APPLIED	MAXIMUM	APPLIED	MAXIMUM	APPLIED	MAXIMUM	APPLIED	MAXIMUM	APPLIED	
260121009	10861 MENDOZA RD	87.50	87.50	9.00	9.00	0.00	0.00	0.00	0.00	0.00	0.00	0.00	0.00	
260121010	10871 MENDOZA RD	87.50	87.50	9.00	9.00	0.00	0.00	0.00	0.00	0.00	0.00	0.00	0.00	
260121011	10881 MENDOZA RD	87.50	87.50	9.00	9.00	0.00	0.00	0.00	0.00	0.00	0.00	0.00	0.00	
260121012	10900 VILLAGE RD	87.50	87.50	9.00	9.00	0.00	0.00	0.00	0.00	0.00	0.00	0.00	0.00	
260121013	10890 VILLAGE RD	87.50	87.50	9.00	9.00	0.00	0.00	0.00	0.00	0.00	0.00	0.00	0.00	
260121014	10880 VILLAGE RD	87.50	87.50	9.00	9.00	0.00	0.00	0.00	0.00	0.00	0.00	0.00	0.00	
260121015	10870 VILLAGE RD	87.50	87.50	9.00	9.00	0.00	0.00	0.00	0.00	0.00	0.00	0.00	0.00	
260121016	10860 VILLAGE RD	87.50	87.50	9.00	9.00	0.00	0.00	0.00	0.00	0.00	0.00	0.00	0.00	
260121017	10850 VILLAGE RD	87.50	87.50	9.00	9.00	0.00	0.00	0.00	0.00	0.00	0.00	0.00	0.00	
260121018	10840 VILLAGE RD	87.50	87.50	9.00	9.00	0.00	0.00	0.00	0.00	0.00	0.00	0.00	0.00	
260121019	10830 VILLAGE RD	87.50	87.50	9.00	9.00	0.00	0.00	0.00	0.00	0.00	0.00	0.00	0.00	
260121020	10820 VILLAGE RD	87.50	87.50	9.00	9.00	0.00	0.00	0.00	0.00	0.00	0.00	0.00	0.00	
260121021	10810 VILLAGE RD	87.50	87.50	9.00	9.00	0.00	0.00	0.00	0.00	0.00	0.00	0.00	0.00	
260121022	10800 VILLAGE RD	87.50	87.50	9.00	9.00	0.00	0.00	0.00	0.00	0.00	0.00	0.00	0.00	
260121023	10790 VILLAGE RD	87.50	87.50	9.00	9.00	0.00	0.00	0.00	0.00	0.00	0.00	0.00	0.00	
260121024	10780 VILLAGE RD	87.50	87.50	9.00	9.00	0.00	0.00	0.00	0.00	0.00	0.00	0.00	0.00	
260122001	10731 MENDOZA RD	87.50	87.50	9.00	9.00	0.00	0.00	0.00	0.00	0.00	0.00	0.00	0.00	
260122002	10741 MENDOZA RD	87.50	87.50	9.00	9.00	0.00	0.00	0.00	0.00	0.00	0.00	0.00	0.00	
260122003	10770 VILLAGE RD	87.50	87.50	9.00	9.00	0.00	0.00	0.00	0.00	0.00	0.00	0.00	0.00	
260122004	10760 VILLAGE RD	87.50	87.50	9.00	9.00	0.00	0.00	0.00	0.00	0.00	0.00	0.00	0.00	
260123001	23595 TARARA DR	87.50	87.50	9.00	9.00	0.00	0.00	0.00	0.00	0.00	0.00	0.00	0.00	
260123002	23599 TARARA DR	87.50	87.50	9.00	9.00	0.00	0.00	0.00	0.00	0.00	0.00	0.00	0.00	
260123003	23603 TARARA DR	87.50	87.50	9.00	9.00	0.00	0.00	0.00	0.00	0.00	0.00	0.00	0.00	
260123004	23607 TARARA DR	87.50	87.50	9.00	9.00	0.00	0.00	0.00	0.00	0.00	0.00	0.00	0.00	
260123005	23611 TARARA DR	87.50	87.50	9.00	9.00	0.00	0.00	0.00	0.00	0.00	0.00	0.00	0.00	
260123006	23615 TARARA DR	87.50	87.50	9.00	9.00	0.00	0.00	0.00	0.00	0.00	0.00	0.00	0.00	
260123007	23619 TARARA DR	87.50	87.50	9.00	9.00	0.00	0.00	0.00	0.00	0.00	0.00	0.00	0.00	
260123008	23623 TARARA DR	87.50	87.50	9.00	9.00	0.00	0.00	0.00	0.00	0.00	0.00	0.00	0.00	
260123009	23627 TARARA DR	87.50	87.50	9.00	9.00	0.00	0.00	0.00	0.00	0.00	0.00	0.00	0.00	
260123010	10784 MENDOZA RD	87.50	87.50	9.00	9.00	0.00	0.00	0.00	0.00	0.00	0.00	0.00	0.00	
260123011	10770 MENDOZA RD	87.50	87.50	9.00	9.00	0.00	0.00	0.00	0.00	0.00	0.00	0.00	0.00	
260123012	10756 MENDOZA RD	87.50	87.50	9.00	9.00	0.00	0.00	0.00	0.00	0.00	0.00	0.00	0.00	
260123013	10742 MENDOZA RD	87.50	87.50	9.00	9.00	0.00	0.00	0.00	0.00	0.00	0.00	0.00	0.00	
260123014	10728 MENDOZA RD	87.50	87.50	9.00	9.00	0.00	0.00	0.00	0.00	0.00	0.00	0.00	0.00	
260124001	23627 AIROSA PL	87.50	87.50	9.00	9.00	0.00	0.00	0.00	0.00	0.00	0.00	0.00	0.00	
260124002	23631 AIROSA PL	87.50	87.50	9.00	9.00	0.00	0.00	0.00	0.00	0.00	0.00	0.00	0.00	
260124003	23635 AIROSA PL	87.50	87.50	9.00	9.00	0.00	0.00	0.00	0.00	0.00	0.00	0.00	0.00	

MORENO VALLEY COMMUNITY SERVICES DISTRICT
FISCAL YEAR 2015/16 MAXIMUM AND APPLIED PARCEL TAXES/CHARGES

ASSESSOR'S PARCEL NUMBER	SITUS ADDRESS	ZONE A		ZONE C		ZONE D		ZONE E		ZONE M		ZONE S		TRACT NUMBER
		MAXIMUM	APPLIED	MAXIMUM	APPLIED	MAXIMUM	APPLIED	MAXIMUM	APPLIED	MAXIMUM	APPLIED	MAXIMUM	APPLIED	
260124004	23639 AIROSA PL	87.50	87.50	9.00	9.00	0.00	0.00	0.00	0.00	0.00	0.00	0.00	0.00	
260124005	23643 AIROSA PL	87.50	87.50	9.00	9.00	0.00	0.00	0.00	0.00	0.00	0.00	0.00	0.00	
260124006	23647 AIROSA PL	87.50	87.50	9.00	9.00	0.00	0.00	0.00	0.00	0.00	0.00	0.00	0.00	
260124007	23651 AIROSA PL	87.50	87.50	9.00	9.00	0.00	0.00	0.00	0.00	0.00	0.00	0.00	0.00	
260124008	10936 MENDOZA RD	87.50	87.50	9.00	9.00	0.00	0.00	0.00	0.00	0.00	0.00	0.00	0.00	
260124009	10924 MENDOZA RD	87.50	87.50	9.00	9.00	0.00	0.00	0.00	0.00	0.00	0.00	0.00	0.00	
260124010	10912 MENDOZA RD	87.50	87.50	9.00	9.00	0.00	0.00	0.00	0.00	0.00	0.00	0.00	0.00	
260124011	10900 MENDOZA RD	87.50	87.50	9.00	9.00	0.00	0.00	0.00	0.00	0.00	0.00	0.00	0.00	
260124012	10876 MENDOZA RD	87.50	87.50	9.00	9.00	0.00	0.00	0.00	0.00	0.00	0.00	0.00	0.00	
260124013	23624 TARARA DR	87.50	87.50	9.00	9.00	0.00	0.00	0.00	0.00	0.00	0.00	0.00	0.00	
260124014	23620 TARARA DR	87.50	87.50	9.00	9.00	0.00	0.00	0.00	0.00	0.00	0.00	0.00	0.00	
260124015	23616 TARARA DR	87.50	87.50	9.00	9.00	0.00	0.00	0.00	0.00	0.00	0.00	0.00	0.00	
260124016	23612 TARARA DR	87.50	87.50	9.00	9.00	0.00	0.00	0.00	0.00	0.00	0.00	0.00	0.00	
260124017	23608 TARARA DR	87.50	87.50	9.00	9.00	0.00	0.00	0.00	0.00	0.00	0.00	0.00	0.00	
260124018	23604 TARARA DR	87.50	87.50	9.00	9.00	0.00	0.00	0.00	0.00	0.00	0.00	0.00	0.00	
260124019	23600 TARARA DR	87.50	87.50	9.00	9.00	0.00	0.00	0.00	0.00	0.00	0.00	0.00	0.00	
260124020	23596 TARARA DR	87.50	87.50	9.00	9.00	0.00	0.00	0.00	0.00	0.00	0.00	0.00	0.00	
260124021	23609 AIROSA PL	87.50	87.50	9.00	9.00	0.00	0.00	0.00	0.00	0.00	0.00	0.00	0.00	
260125001	23653 TONADA LN	87.50	87.50	9.00	9.00	0.00	0.00	0.00	0.00	0.00	0.00	0.00	0.00	
260125002	23649 TONADA LN	87.50	87.50	9.00	9.00	0.00	0.00	0.00	0.00	0.00	0.00	0.00	0.00	
260125003	23645 TONADA LN	87.50	87.50	9.00	9.00	0.00	0.00	0.00	0.00	0.00	0.00	0.00	0.00	
260125004	23641 TONADA LN	87.50	87.50	9.00	9.00	0.00	0.00	0.00	0.00	0.00	0.00	0.00	0.00	
260125005	23637 TONADA LN	87.50	87.50	9.00	9.00	0.00	0.00	0.00	0.00	0.00	0.00	0.00	0.00	
260125006	23633 TONADA LN	87.50	87.50	9.00	9.00	0.00	0.00	0.00	0.00	0.00	0.00	0.00	0.00	
260125007	23630 AIROSA PL	87.50	87.50	9.00	9.00	0.00	0.00	0.00	0.00	0.00	0.00	0.00	0.00	
260125008	23634 AIROSA PL	87.50	87.50	9.00	9.00	0.00	0.00	0.00	0.00	0.00	0.00	0.00	0.00	
260125009	23638 AIROSA PL	87.50	87.50	9.00	9.00	0.00	0.00	0.00	0.00	0.00	0.00	0.00	0.00	
260125010	23642 AIROSA PL	87.50	87.50	9.00	9.00	0.00	0.00	0.00	0.00	0.00	0.00	0.00	0.00	
260125011	23646 AIROSA PL	87.50	87.50	9.00	9.00	0.00	0.00	0.00	0.00	0.00	0.00	0.00	0.00	
260125012	23650 AIROSA PL	87.50	87.50	9.00	9.00	0.00	0.00	0.00	0.00	0.00	0.00	0.00	0.00	
260126001	10990 VILLAGE RD	87.50	87.50	9.00	9.00	0.00	0.00	0.00	0.00	0.00	0.00	0.00	0.00	
260126002	10980 VILLAGE RD	87.50	87.50	9.00	9.00	0.00	0.00	0.00	0.00	0.00	0.00	0.00	0.00	
260126003	10970 VILLAGE RD	87.50	87.50	9.00	9.00	0.00	0.00	0.00	0.00	0.00	0.00	0.00	0.00	
260126004	10960 VILLAGE RD	87.50	87.50	9.00	9.00	0.00	0.00	0.00	0.00	0.00	0.00	0.00	0.00	
260126005	10950 VILLAGE RD	87.50	87.50	9.00	9.00	0.00	0.00	0.00	0.00	0.00	0.00	0.00	0.00	
260126006	10940 VILLAGE RD	87.50	87.50	9.00	9.00	0.00	0.00	0.00	0.00	0.00	0.00	0.00	0.00	
260126007	10930 VILLAGE RD	87.50	87.50	9.00	9.00	0.00	0.00	0.00	0.00	0.00	0.00	0.00	0.00	

MORENO VALLEY COMMUNITY SERVICES DISTRICT
FISCAL YEAR 2015/16 MAXIMUM AND APPLIED PARCEL TAXES/CHARGES

ASSESSOR'S PARCEL NUMBER	SITUS ADDRESS	ZONE A		ZONE C		ZONE D		ZONE E		ZONE M		ZONE S		TRACT NUMBER
		MAXIMUM	APPLIED	MAXIMUM	APPLIED	MAXIMUM	APPLIED	MAXIMUM	APPLIED	MAXIMUM	APPLIED	MAXIMUM	APPLIED	
260126008	10920 VILLAGE RD	87.50	87.50	9.00	9.00	0.00	0.00	0.00	0.00	0.00	0.00	0.00	0.00	
260126009	10910 VILLAGE RD	87.50	87.50	9.00	9.00	0.00	0.00	0.00	0.00	0.00	0.00	0.00	0.00	
260126010	10911 MENDOZA RD	87.50	87.50	9.00	9.00	0.00	0.00	0.00	0.00	0.00	0.00	0.00	0.00	
260126011	10921 MENDOZA RD	87.50	87.50	9.00	9.00	0.00	0.00	0.00	0.00	0.00	0.00	0.00	0.00	
260126012	10931 MENDOZA RD	87.50	87.50	9.00	9.00	0.00	0.00	0.00	0.00	0.00	0.00	0.00	0.00	
260126013	10941 MENDOZA RD	87.50	87.50	9.00	9.00	0.00	0.00	0.00	0.00	0.00	0.00	0.00	0.00	
260126014	10951 MENDOZA RD	87.50	87.50	9.00	9.00	0.00	0.00	0.00	0.00	0.00	0.00	0.00	0.00	
260126015	10961 MENDOZA RD	87.50	87.50	9.00	9.00	0.00	0.00	0.00	0.00	0.00	0.00	0.00	0.00	
260126016	10971 MENDOZA RD	87.50	87.50	9.00	9.00	0.00	0.00	0.00	0.00	0.00	0.00	0.00	0.00	
260126017	10981 MENDOZA RD	87.50	87.50	9.00	9.00	0.00	0.00	0.00	0.00	0.00	0.00	0.00	0.00	
260126018	10991 MENDOZA RD	87.50	87.50	9.00	9.00	0.00	0.00	0.00	0.00	0.00	0.00	0.00	0.00	
260126019	23662 TONADA LN	87.50	87.50	9.00	9.00	0.00	0.00	0.00	0.00	0.00	0.00	0.00	0.00	
260126020	23658 TONADA LN	87.50	87.50	9.00	9.00	0.00	0.00	0.00	0.00	0.00	0.00	0.00	0.00	
260126021	23654 TONADA LN	87.50	87.50	9.00	9.00	0.00	0.00	0.00	0.00	0.00	0.00	0.00	0.00	
260126022	23650 TONADA LN	87.50	87.50	9.00	9.00	0.00	0.00	0.00	0.00	0.00	0.00	0.00	0.00	
260126023	23646 TONADA LN	87.50	87.50	9.00	9.00	0.00	0.00	0.00	0.00	0.00	0.00	0.00	0.00	
260126024	23642 TONADA LN	87.50	87.50	9.00	9.00	0.00	0.00	0.00	0.00	0.00	0.00	0.00	0.00	
260126025	23638 TONADA LN	87.50	87.50	9.00	9.00	0.00	0.00	0.00	0.00	0.00	0.00	0.00	0.00	
260126026	23634 TONADA LN	87.50	87.50	9.00	9.00	0.00	0.00	0.00	0.00	0.00	0.00	0.00	0.00	
260131001	23811 REDBARK DR	87.50	87.50	9.00	9.00	0.00	0.00	0.00	0.00	0.00	0.00	0.00	0.00	
260131002	23801 REDBARK DR	87.50	87.50	9.00	9.00	0.00	0.00	0.00	0.00	0.00	0.00	0.00	0.00	
260131003	23791 REDBARK DR	87.50	87.50	9.00	9.00	0.00	0.00	0.00	0.00	0.00	0.00	0.00	0.00	
260131004	23781 REDBARK DR	87.50	87.50	9.00	9.00	0.00	0.00	0.00	0.00	0.00	0.00	0.00	0.00	
260131005	23771 REDBARK DR	87.50	87.50	9.00	9.00	0.00	0.00	0.00	0.00	0.00	0.00	0.00	0.00	
260131006	23761 REDBARK DR	87.50	87.50	9.00	9.00	0.00	0.00	0.00	0.00	0.00	0.00	0.00	0.00	
260131007	23751 REDBARK DR	87.50	87.50	9.00	9.00	0.00	0.00	0.00	0.00	0.00	0.00	0.00	0.00	
260132001	23886 PINE FIELD DR	87.50	87.50	9.00	9.00	0.00	0.00	0.00	0.00	0.00	0.00	0.00	0.00	
260132002	23860 PINE FIELD DR	87.50	87.50	9.00	9.00	0.00	0.00	0.00	0.00	0.00	0.00	0.00	0.00	
260132003	23844 PINE FIELD DR	87.50	87.50	9.00	9.00	0.00	0.00	0.00	0.00	0.00	0.00	0.00	0.00	
260132004	23828 PINE FIELD DR	87.50	87.50	9.00	9.00	0.00	0.00	0.00	0.00	0.00	0.00	0.00	0.00	
260132005	23812 PINE FIELD DR	87.50	87.50	9.00	9.00	0.00	0.00	0.00	0.00	0.00	0.00	0.00	0.00	
260132006	23796 PINE FIELD DR	87.50	87.50	9.00	9.00	0.00	0.00	0.00	0.00	0.00	0.00	0.00	0.00	
260132007	23780 PINE FIELD DR	87.50	87.50	9.00	9.00	0.00	0.00	0.00	0.00	0.00	0.00	0.00	0.00	
260132008	23764 PINE FIELD DR	87.50	87.50	9.00	9.00	0.00	0.00	0.00	0.00	0.00	0.00	0.00	0.00	
260132009	10749 CEDAR TREE DR	87.50	87.50	9.00	9.00	0.00	0.00	0.00	0.00	0.00	0.00	0.00	0.00	
260132010	10761 CEDAR TREE DR	87.50	87.50	9.00	9.00	0.00	0.00	0.00	0.00	0.00	0.00	0.00	0.00	
260132011	10771 CEDAR TREE DR	87.50	87.50	9.00	9.00	0.00	0.00	0.00	0.00	0.00	0.00	0.00	0.00	

MORENO VALLEY COMMUNITY SERVICES DISTRICT
FISCAL YEAR 2015/16 MAXIMUM AND APPLIED PARCEL TAXES/CHARGES

ASSESSOR'S PARCEL NUMBER	SITUS ADDRESS	ZONE A		ZONE C		ZONE D		ZONE E		ZONE M		ZONE S		TRACT NUMBER
		MAXIMUM	APPLIED	MAXIMUM	APPLIED	MAXIMUM	APPLIED	MAXIMUM	APPLIED	MAXIMUM	APPLIED	MAXIMUM	APPLIED	
260132012	10779 CEDAR TREE DR	87.50	87.50	9.00	9.00	0.00	0.00	0.00	0.00	0.00	0.00	0.00	0.00	
260133001	10797 CEDAR TREE DR	87.50	87.50	9.00	9.00	0.00	0.00	0.00	0.00	0.00	0.00	0.00	0.00	
260133002	10809 CEDAR TREE DR	87.50	87.50	9.00	9.00	0.00	0.00	0.00	0.00	0.00	0.00	0.00	0.00	
260133003	10821 CEDAR TREE DR	87.50	87.50	9.00	9.00	0.00	0.00	0.00	0.00	0.00	0.00	0.00	0.00	
260133004	10833 CEDAR TREE DR	87.50	87.50	9.00	9.00	0.00	0.00	0.00	0.00	0.00	0.00	0.00	0.00	
260134001	23855 HAZELWOOD DR	87.50	87.50	9.00	9.00	0.00	0.00	0.00	0.00	0.00	0.00	0.00	0.00	
260134002	23849 HAZELWOOD DR	87.50	87.50	9.00	9.00	0.00	0.00	0.00	0.00	0.00	0.00	0.00	0.00	
260134003	23835 HAZELWOOD DR	87.50	87.50	9.00	9.00	0.00	0.00	0.00	0.00	0.00	0.00	0.00	0.00	
260134004	23819 HAZELWOOD DR	87.50	87.50	9.00	9.00	0.00	0.00	0.00	0.00	0.00	0.00	0.00	0.00	
260134005	23801 HAZELWOOD DR	87.50	87.50	9.00	9.00	0.00	0.00	0.00	0.00	0.00	0.00	0.00	0.00	
260134006	23785 HAZELWOOD DR	87.50	87.50	9.00	9.00	0.00	0.00	0.00	0.00	0.00	0.00	0.00	0.00	
260134007	23760 REDBARK DR	87.50	87.50	9.00	9.00	0.00	0.00	0.00	0.00	0.00	0.00	0.00	0.00	
260134008	23770 REDBARK DR	87.50	87.50	9.00	9.00	0.00	0.00	0.00	0.00	0.00	0.00	0.00	0.00	
260134009	23780 REDBARK DR	87.50	87.50	9.00	9.00	0.00	0.00	0.00	0.00	0.00	0.00	0.00	0.00	
260134010	23790 REDBARK DR	87.50	87.50	9.00	9.00	0.00	0.00	0.00	0.00	0.00	0.00	0.00	0.00	
260134011	23800 REDBARK DR	87.50	87.50	9.00	9.00	0.00	0.00	0.00	0.00	0.00	0.00	0.00	0.00	
260134012	23810 REDBARK DR	87.50	87.50	9.00	9.00	0.00	0.00	0.00	0.00	0.00	0.00	0.00	0.00	
260135001	23863 OAK FIELD RD	87.50	87.50	9.00	9.00	0.00	0.00	0.00	0.00	0.00	0.00	0.00	0.00	
260135002	23853 OAK FIELD RD	87.50	87.50	9.00	9.00	0.00	0.00	0.00	0.00	0.00	0.00	0.00	0.00	
260135003	23843 OAK FIELD RD	87.50	87.50	9.00	9.00	0.00	0.00	0.00	0.00	0.00	0.00	0.00	0.00	
260135004	10800 ELM FIELD RD	87.50	87.50	9.00	9.00	0.00	0.00	0.00	0.00	0.00	0.00	0.00	0.00	
260135005	10810 ELM FIELD RD	87.50	87.50	9.00	9.00	0.00	0.00	0.00	0.00	0.00	0.00	0.00	0.00	
260135006	10820 ELM FIELD RD	87.50	87.50	9.00	9.00	0.00	0.00	0.00	0.00	0.00	0.00	0.00	0.00	
260135007	23760 HAZELWOOD DR	87.50	87.50	9.00	9.00	0.00	0.00	0.00	0.00	0.00	0.00	0.00	0.00	
260135008	23770 HAZELWOOD DR	87.50	87.50	9.00	9.00	0.00	0.00	0.00	0.00	0.00	0.00	0.00	0.00	
260135009	23780 HAZELWOOD DR	87.50	87.50	9.00	9.00	0.00	0.00	0.00	0.00	0.00	0.00	0.00	0.00	
260135010	23790 HAZELWOOD DR	87.50	87.50	9.00	9.00	0.00	0.00	0.00	0.00	0.00	0.00	0.00	0.00	
260135011	10821 TEAKWOOD CIR	87.50	87.50	9.00	9.00	0.00	0.00	0.00	0.00	0.00	0.00	0.00	0.00	
260135012	10817 TEAKWOOD CIR	87.50	87.50	9.00	9.00	0.00	0.00	0.00	0.00	0.00	0.00	0.00	0.00	
260135013	10818 TEAKWOOD CIR	87.50	87.50	9.00	9.00	0.00	0.00	0.00	0.00	0.00	0.00	0.00	0.00	
260135014	10820 TEAKWOOD CIR	87.50	87.50	9.00	9.00	0.00	0.00	0.00	0.00	0.00	0.00	0.00	0.00	
260135015	23850 HAZELWOOD DR	87.50	87.50	9.00	9.00	0.00	0.00	0.00	0.00	0.00	0.00	0.00	0.00	
260135016	23860 HAZELWOOD DR	87.50	87.50	9.00	9.00	0.00	0.00	0.00	0.00	0.00	0.00	0.00	0.00	
260136001	23889 PINE FIELD DR	87.50	87.50	9.00	9.00	0.00	0.00	0.00	0.00	0.00	0.00	0.00	0.00	
260136002	23875 PINE FIELD DR	87.50	87.50	9.00	9.00	0.00	0.00	0.00	0.00	0.00	0.00	0.00	0.00	
260136003	23855 PINE FIELD DR	87.50	87.50	9.00	9.00	0.00	0.00	0.00	0.00	0.00	0.00	0.00	0.00	
260136004	23837 PINE FIELD DR	87.50	87.50	9.00	9.00	0.00	0.00	0.00	0.00	0.00	0.00	0.00	0.00	

MORENO VALLEY COMMUNITY SERVICES DISTRICT
FISCAL YEAR 2015/16 MAXIMUM AND APPLIED PARCEL TAXES/CHARGES

ASSESSOR'S PARCEL NUMBER	SITUS ADDRESS	ZONE A		ZONE C		ZONE D		ZONE E		ZONE M		ZONE S		TRACT NUMBER
		MAXIMUM	APPLIED	MAXIMUM	APPLIED	MAXIMUM	APPLIED	MAXIMUM	APPLIED	MAXIMUM	APPLIED	MAXIMUM	APPLIED	
260136005	23821 PINE FIELD DR	87.50	87.50	9.00	9.00	0.00	0.00	0.00	0.00	0.00	0.00	0.00	0.00	
260136006	23805 PINE FIELD DR	87.50	87.50	9.00	9.00	0.00	0.00	0.00	0.00	0.00	0.00	0.00	0.00	
260136007	23795 PINE FIELD DR	87.50	87.50	9.00	9.00	0.00	0.00	0.00	0.00	0.00	0.00	0.00	0.00	
260136008	10780 CEDAR TREE DR	87.50	87.50	9.00	9.00	0.00	0.00	0.00	0.00	0.00	0.00	0.00	0.00	
260136009	10790 CEDAR TREE DR	87.50	87.50	9.00	9.00	0.00	0.00	0.00	0.00	0.00	0.00	0.00	0.00	
260136010	10800 CEDAR TREE DR	87.50	87.50	9.00	9.00	0.00	0.00	0.00	0.00	0.00	0.00	0.00	0.00	
260136011	23720 HAZELWOOD DR	87.50	87.50	9.00	9.00	0.00	0.00	0.00	0.00	0.00	0.00	0.00	0.00	
260136012	23730 HAZELWOOD DR	87.50	87.50	9.00	9.00	0.00	0.00	0.00	0.00	0.00	0.00	0.00	0.00	
260136013	23740 HAZELWOOD DR	87.50	87.50	9.00	9.00	0.00	0.00	0.00	0.00	0.00	0.00	0.00	0.00	
260136014	10811 ELM FIELD RD	87.50	87.50	9.00	9.00	0.00	0.00	0.00	0.00	0.00	0.00	0.00	0.00	
260136015	10801 ELM FIELD RD	87.50	87.50	9.00	9.00	0.00	0.00	0.00	0.00	0.00	0.00	0.00	0.00	
260136016	10791 ELM FIELD RD	87.50	87.50	9.00	9.00	0.00	0.00	0.00	0.00	0.00	0.00	0.00	0.00	
260136017	23840 OAK FIELD RD	87.50	87.50	9.00	9.00	0.00	0.00	0.00	0.00	0.00	0.00	0.00	0.00	
260136018	23850 OAK FIELD RD	87.50	87.50	9.00	9.00	0.00	0.00	0.00	0.00	0.00	0.00	0.00	0.00	
260136019	23860 OAK FIELD RD	87.50	87.50	9.00	9.00	0.00	0.00	0.00	0.00	0.00	0.00	0.00	0.00	
260136020	23870 OAK FIELD RD	87.50	87.50	9.00	9.00	0.00	0.00	0.00	0.00	0.00	0.00	0.00	0.00	
260136021	23880 OAK FIELD RD	87.50	87.50	9.00	9.00	0.00	0.00	0.00	0.00	0.00	0.00	0.00	0.00	
260141001	23821 REDBARK DR	87.50	87.50	9.00	9.00	0.00	0.00	0.00	0.00	0.00	0.00	0.00	0.00	
260141002	23831 REDBARK DR	87.50	87.50	9.00	9.00	0.00	0.00	0.00	0.00	0.00	0.00	0.00	0.00	
260141003	23841 REDBARK DR	87.50	87.50	9.00	9.00	0.00	0.00	0.00	0.00	0.00	0.00	0.00	0.00	
260141004	23851 REDBARK DR	87.50	87.50	9.00	9.00	0.00	0.00	0.00	0.00	0.00	0.00	0.00	0.00	
260141005	23861 REDBARK DR	87.50	87.50	9.00	9.00	0.00	0.00	0.00	0.00	0.00	0.00	0.00	0.00	
260141006	23871 REDBARK DR	87.50	87.50	9.00	9.00	0.00	0.00	0.00	0.00	0.00	0.00	0.00	0.00	
260141007	23881 REDBARK DR	87.50	87.50	9.00	9.00	0.00	0.00	0.00	0.00	0.00	0.00	0.00	0.00	
260141008	23891 REDBARK DR	87.50	87.50	9.00	9.00	0.00	0.00	0.00	0.00	0.00	0.00	0.00	0.00	
260141009	23901 REDBARK DR	87.50	87.50	9.00	9.00	0.00	0.00	0.00	0.00	0.00	0.00	0.00	0.00	
260141010	23911 REDBARK DR	87.50	87.50	9.00	9.00	0.00	0.00	0.00	0.00	0.00	0.00	0.00	0.00	
260141011	23921 REDBARK DR	87.50	87.50	9.00	9.00	0.00	0.00	0.00	0.00	0.00	0.00	0.00	0.00	
260141012	23931 REDBARK DR	87.50	87.50	9.00	9.00	0.00	0.00	0.00	0.00	0.00	0.00	0.00	0.00	
260141013	23941 REDBARK DR	87.50	87.50	9.00	9.00	0.00	0.00	0.00	0.00	0.00	0.00	0.00	0.00	
260141014	23951 REDBARK DR	87.50	87.50	9.00	9.00	0.00	0.00	0.00	0.00	0.00	0.00	0.00	0.00	
260141015	23961 REDBARK DR	87.50	87.50	9.00	9.00	0.00	0.00	0.00	0.00	0.00	0.00	0.00	0.00	
260141016	23971 REDBARK DR	87.50	87.50	9.00	9.00	0.00	0.00	0.00	0.00	0.00	0.00	0.00	0.00	
260141017	23981 REDBARK DR	87.50	87.50	9.00	9.00	0.00	0.00	0.00	0.00	0.00	0.00	0.00	0.00	
260141018	23991 REDBARK DR	87.50	87.50	9.00	9.00	0.00	0.00	0.00	0.00	0.00	0.00	0.00	0.00	
260141019	23990 PINE FIELD DR	87.50	87.50	9.00	9.00	0.00	0.00	0.00	0.00	0.00	0.00	0.00	0.00	
260141020	23980 PINE FIELD DR	87.50	87.50	9.00	9.00	0.00	0.00	0.00	0.00	0.00	0.00	0.00	0.00	

MORENO VALLEY COMMUNITY SERVICES DISTRICT
FISCAL YEAR 2015/16 MAXIMUM AND APPLIED PARCEL TAXES/CHARGES

ASSESSOR'S PARCEL NUMBER	SITUS ADDRESS	ZONE A		ZONE C		ZONE D		ZONE E		ZONE M		ZONE S		TRACT NUMBER
		MAXIMUM	APPLIED	MAXIMUM	APPLIED	MAXIMUM	APPLIED	MAXIMUM	APPLIED	MAXIMUM	APPLIED	MAXIMUM	APPLIED	
260141021	23970 PINE FIELD DR	87.50	87.50	9.00	9.00	0.00	0.00	0.00	0.00	0.00	0.00	0.00	0.00	
260141022	23960 PINE FIELD DR	87.50	87.50	9.00	9.00	0.00	0.00	0.00	0.00	0.00	0.00	0.00	0.00	
260141023	23950 PINE FIELD DR	87.50	87.50	9.00	9.00	0.00	0.00	0.00	0.00	0.00	0.00	0.00	0.00	
260141024	23940 PINE FIELD DR	87.50	87.50	9.00	9.00	0.00	0.00	0.00	0.00	0.00	0.00	0.00	0.00	
260141025	23930 PINE FIELD DR	87.50	87.50	9.00	9.00	0.00	0.00	0.00	0.00	0.00	0.00	0.00	0.00	
260141026	23920 PINE FIELD DR	87.50	87.50	9.00	9.00	0.00	0.00	0.00	0.00	0.00	0.00	0.00	0.00	
260141027	23910 PINE FIELD DR	87.50	87.50	9.00	9.00	0.00	0.00	0.00	0.00	0.00	0.00	0.00	0.00	
260141028	23900 PINE FIELD DR	87.50	87.50	9.00	9.00	0.00	0.00	0.00	0.00	0.00	0.00	0.00	0.00	
260142001	23820 REDBARK DR	87.50	87.50	9.00	9.00	0.00	0.00	0.00	0.00	0.00	0.00	0.00	0.00	
260142002	23830 REDBARK DR	87.50	87.50	9.00	9.00	0.00	0.00	0.00	0.00	0.00	0.00	0.00	0.00	
260142003	23840 REDBARK DR	87.50	87.50	9.00	9.00	0.00	0.00	0.00	0.00	0.00	0.00	0.00	0.00	
260142004	23850 REDBARK DR	87.50	87.50	9.00	9.00	0.00	0.00	0.00	0.00	0.00	0.00	0.00	0.00	
260142005	23860 REDBARK DR	87.50	87.50	9.00	9.00	0.00	0.00	0.00	0.00	0.00	0.00	0.00	0.00	
260142006	23870 REDBARK DR	87.50	87.50	9.00	9.00	0.00	0.00	0.00	0.00	0.00	0.00	0.00	0.00	
260142007	23880 REDBARK DR	87.50	87.50	9.00	9.00	0.00	0.00	0.00	0.00	0.00	0.00	0.00	0.00	
260142008	23890 REDBARK DR	87.50	87.50	9.00	9.00	0.00	0.00	0.00	0.00	0.00	0.00	0.00	0.00	
260142009	23900 REDBARK DR	87.50	87.50	9.00	9.00	0.00	0.00	0.00	0.00	0.00	0.00	0.00	0.00	
260142010	23910 REDBARK DR	87.50	87.50	9.00	9.00	0.00	0.00	0.00	0.00	0.00	0.00	0.00	0.00	
260142011	23920 REDBARK DR	87.50	87.50	9.00	9.00	0.00	0.00	0.00	0.00	0.00	0.00	0.00	0.00	
260142012	23930 REDBARK DR	87.50	87.50	9.00	9.00	0.00	0.00	0.00	0.00	0.00	0.00	0.00	0.00	
260142013	23940 REDBARK DR	87.50	87.50	9.00	9.00	0.00	0.00	0.00	0.00	0.00	0.00	0.00	0.00	
260142014	23950 REDBARK DR	87.50	87.50	9.00	9.00	0.00	0.00	0.00	0.00	0.00	0.00	0.00	0.00	
260142015	23959 HAZELWOOD DR	87.50	87.50	9.00	9.00	0.00	0.00	0.00	0.00	0.00	0.00	0.00	0.00	
260142016	23949 HAZELWOOD DR	87.50	87.50	9.00	9.00	0.00	0.00	0.00	0.00	0.00	0.00	0.00	0.00	
260142017	23939 HAZELWOOD DR	87.50	87.50	9.00	9.00	0.00	0.00	0.00	0.00	0.00	0.00	0.00	0.00	
260142018	23929 HAZELWOOD DR	87.50	87.50	9.00	9.00	0.00	0.00	0.00	0.00	0.00	0.00	0.00	0.00	
260142019	23919 HAZELWOOD DR	87.50	87.50	9.00	9.00	0.00	0.00	0.00	0.00	0.00	0.00	0.00	0.00	
260142020	23909 HAZELWOOD DR	87.50	87.50	9.00	9.00	0.00	0.00	0.00	0.00	0.00	0.00	0.00	0.00	
260142021	23899 HAZELWOOD DR	87.50	87.50	9.00	9.00	0.00	0.00	0.00	0.00	0.00	0.00	0.00	0.00	
260142022	23889 HAZELWOOD DR	87.50	87.50	9.00	9.00	0.00	0.00	0.00	0.00	0.00	0.00	0.00	0.00	
260142023	23879 HAZELWOOD DR	87.50	87.50	9.00	9.00	0.00	0.00	0.00	0.00	0.00	0.00	0.00	0.00	
260142024	23869 HAZELWOOD DR	87.50	87.50	9.00	9.00	0.00	0.00	0.00	0.00	0.00	0.00	0.00	0.00	
260142025	23863 HAZELWOOD DR	87.50	87.50	9.00	9.00	0.00	0.00	0.00	0.00	0.00	0.00	0.00	0.00	
260143001	23870 HAZELWOOD DR	87.50	87.50	9.00	9.00	0.00	0.00	0.00	0.00	0.00	0.00	0.00	0.00	
260143002	23880 HAZELWOOD DR	87.50	87.50	9.00	9.00	0.00	0.00	0.00	0.00	0.00	0.00	0.00	0.00	
260143003	23890 HAZELWOOD DR	87.50	87.50	9.00	9.00	0.00	0.00	0.00	0.00	0.00	0.00	0.00	0.00	
260143004	23873 OAK FIELD RD	87.50	87.50	9.00	9.00	0.00	0.00	0.00	0.00	0.00	0.00	0.00	0.00	

MORENO VALLEY COMMUNITY SERVICES DISTRICT
FISCAL YEAR 2015/16 MAXIMUM AND APPLIED PARCEL TAXES/CHARGES

ASSESSOR'S PARCEL NUMBER	SITUS ADDRESS	ZONE A		ZONE C		ZONE D		ZONE E		ZONE M		ZONE S		TRACT NUMBER
		MAXIMUM	APPLIED	MAXIMUM	APPLIED	MAXIMUM	APPLIED	MAXIMUM	APPLIED	MAXIMUM	APPLIED	MAXIMUM	APPLIED	
260144001	23890 OAK FIELD RD	87.50	87.50	9.00	9.00	0.00	0.00	0.00	0.00	0.00	0.00	0.00	0.00	
260144002	23900 OAK FIELD RD	87.50	87.50	9.00	9.00	0.00	0.00	0.00	0.00	0.00	0.00	0.00	0.00	
260144003	23910 OAK FIELD RD	87.50	87.50	9.00	9.00	0.00	0.00	0.00	0.00	0.00	0.00	0.00	0.00	
260144004	23920 HAZELWOOD DR	87.50	87.50	9.00	9.00	0.00	0.00	0.00	0.00	0.00	0.00	0.00	0.00	
260144005	23930 HAZELWOOD DR	87.50	87.50	9.00	9.00	0.00	0.00	0.00	0.00	0.00	0.00	0.00	0.00	
260144006	23939 PINE FIELD DR	87.50	87.50	9.00	9.00	0.00	0.00	0.00	0.00	0.00	0.00	0.00	0.00	
260144007	23929 PINE FIELD DR	87.50	87.50	9.00	9.00	0.00	0.00	0.00	0.00	0.00	0.00	0.00	0.00	
260144008	23919 PINE FIELD DR	87.50	87.50	9.00	9.00	0.00	0.00	0.00	0.00	0.00	0.00	0.00	0.00	
260144009	23909 PINE FIELD DR	87.50	87.50	9.00	9.00	0.00	0.00	0.00	0.00	0.00	0.00	0.00	0.00	
260144010	23899 PINE FIELD DR	87.50	87.50	9.00	9.00	0.00	0.00	0.00	0.00	0.00	0.00	0.00	0.00	
260151001	10849 VILLAGE RD	87.50	87.50	9.00	9.00	0.00	0.00	0.00	0.00	0.00	0.00	0.00	0.00	
260151002	10841 VILLAGE RD	87.50	87.50	9.00	9.00	0.00	0.00	0.00	0.00	0.00	0.00	0.00	0.00	
260151003	10833 VILLAGE RD	87.50	87.50	9.00	9.00	0.00	0.00	0.00	0.00	0.00	0.00	0.00	0.00	
260151004	23628 LAKE VALLEY DR	87.50	87.50	9.00	9.00	0.00	0.00	0.00	0.00	0.00	0.00	0.00	0.00	
260151005	23634 LAKE VALLEY DR	87.50	87.50	9.00	9.00	0.00	0.00	0.00	0.00	0.00	0.00	0.00	0.00	
260151006	23640 LAKE VALLEY DR	87.50	87.50	9.00	9.00	0.00	0.00	0.00	0.00	0.00	0.00	0.00	0.00	
260151007	23646 LAKE VALLEY DR	87.50	87.50	9.00	9.00	0.00	0.00	0.00	0.00	0.00	0.00	0.00	0.00	
260151008	10920 SHADY GLADE RD	87.50	87.50	9.00	9.00	0.00	0.00	0.00	0.00	0.00	0.00	0.00	0.00	
260151009	10930 SHADY GLADE RD	87.50	87.50	9.00	9.00	0.00	0.00	0.00	0.00	0.00	0.00	0.00	0.00	
260151010	10940 SHADY GLADE RD	87.50	87.50	9.00	9.00	0.00	0.00	0.00	0.00	0.00	0.00	0.00	0.00	
260151011	10950 SHADY GLADE RD	87.50	87.50	9.00	9.00	0.00	0.00	0.00	0.00	0.00	0.00	0.00	0.00	
260151012	10960 SHADY GLADE RD	87.50	87.50	9.00	9.00	0.00	0.00	0.00	0.00	0.00	0.00	0.00	0.00	
260151013	10970 SHADY GLADE RD	87.50	87.50	9.00	9.00	0.00	0.00	0.00	0.00	0.00	0.00	0.00	0.00	
260151014	23699 BREEZY MEADOW CT	87.50	87.50	9.00	9.00	0.00	0.00	0.00	0.00	0.00	0.00	0.00	0.00	
260151015	23687 BREEZY MEADOW CT	87.50	87.50	9.00	9.00	0.00	0.00	0.00	0.00	0.00	0.00	0.00	0.00	
260151016	23681 BREEZY MEADOW CT	87.50	87.50	9.00	9.00	0.00	0.00	0.00	0.00	0.00	0.00	0.00	0.00	
260151017	23675 BREEZY MEADOW CT	87.50	87.50	9.00	9.00	0.00	0.00	0.00	0.00	0.00	0.00	0.00	0.00	
260151018	23669 BREEZY MEADOW CT	87.50	87.50	9.00	9.00	0.00	0.00	0.00	0.00	0.00	0.00	0.00	0.00	
260151019	23663 BREEZY MEADOW CT	87.50	87.50	9.00	9.00	0.00	0.00	0.00	0.00	0.00	0.00	0.00	0.00	
260151020	23657 BREEZY MEADOW CT	87.50	87.50	9.00	9.00	0.00	0.00	0.00	0.00	0.00	0.00	0.00	0.00	
260151021	23651 BREEZY MEADOW CT	87.50	87.50	9.00	9.00	0.00	0.00	0.00	0.00	0.00	0.00	0.00	0.00	
260151022	23645 BREEZY MEADOW CT	87.50	87.50	9.00	9.00	0.00	0.00	0.00	0.00	0.00	0.00	0.00	0.00	
260151023	23639 BREEZY MEADOW CT	87.50	87.50	9.00	9.00	0.00	0.00	0.00	0.00	0.00	0.00	0.00	0.00	
260151024	23633 BREEZY MEADOW CT	87.50	87.50	9.00	9.00	0.00	0.00	0.00	0.00	0.00	0.00	0.00	0.00	
260151025	23627 BREEZY MEADOW CT	87.50	87.50	9.00	9.00	0.00	0.00	0.00	0.00	0.00	0.00	0.00	0.00	
260151026	23621 BREEZY MEADOW CT	87.50	87.50	9.00	9.00	0.00	0.00	0.00	0.00	0.00	0.00	0.00	0.00	
260151027	23615 BREEZY MEADOW CT	87.50	87.50	9.00	9.00	0.00	0.00	0.00	0.00	0.00	0.00	0.00	0.00	

MORENO VALLEY COMMUNITY SERVICES DISTRICT
FISCAL YEAR 2015/16 MAXIMUM AND APPLIED PARCEL TAXES/CHARGES

ASSESSOR'S PARCEL NUMBER	SITUS ADDRESS	ZONE A		ZONE C		ZONE D		ZONE E		ZONE M		ZONE S		TRACT NUMBER
		MAXIMUM	APPLIED	MAXIMUM	APPLIED	MAXIMUM	APPLIED	MAXIMUM	APPLIED	MAXIMUM	APPLIED	MAXIMUM	APPLIED	
260151028	23609 BREEZY MEADOW CT	87.50	87.50	9.00	9.00	0.00	0.00	0.00	0.00	0.00	0.00	0.00	0.00	
260151029	23603 BREEZY MEADOW CT	87.50	87.50	9.00	9.00	0.00	0.00	0.00	0.00	0.00	0.00	0.00	0.00	
260151030	23597 BREEZY MEADOW CT	87.50	87.50	9.00	9.00	0.00	0.00	0.00	0.00	0.00	0.00	0.00	0.00	
260151031	23641 REDBARK DR	87.50	87.50	9.00	9.00	0.00	0.00	0.00	0.00	0.00	0.00	0.00	0.00	
260151032	23651 REDBARK DR	87.50	87.50	9.00	9.00	0.00	0.00	0.00	0.00	0.00	0.00	0.00	0.00	
260151033	23661 REDBARK DR	87.50	87.50	9.00	9.00	0.00	0.00	0.00	0.00	0.00	0.00	0.00	0.00	
260151034	23671 REDBARK DR	87.50	87.50	9.00	9.00	0.00	0.00	0.00	0.00	0.00	0.00	0.00	0.00	
260151035	23681 REDBARK DR	87.50	87.50	9.00	9.00	0.00	0.00	0.00	0.00	0.00	0.00	0.00	0.00	
260151036	23691 REDBARK DR	87.50	87.50	9.00	9.00	0.00	0.00	0.00	0.00	0.00	0.00	0.00	0.00	
260151037	23701 REDBARK DR	87.50	87.50	9.00	9.00	0.00	0.00	0.00	0.00	0.00	0.00	0.00	0.00	
260151038	23711 REDBARK DR	87.50	87.50	9.00	9.00	0.00	0.00	0.00	0.00	0.00	0.00	0.00	0.00	
260151039	23721 REDBARK DR	87.50	87.50	9.00	9.00	0.00	0.00	0.00	0.00	0.00	0.00	0.00	0.00	
260151040	23731 REDBARK DR	87.50	87.50	9.00	9.00	0.00	0.00	0.00	0.00	0.00	0.00	0.00	0.00	
260151041	23741 REDBARK DR	87.50	87.50	9.00	9.00	0.00	0.00	0.00	0.00	0.00	0.00	0.00	0.00	
260152001	10809 VILLAGE RD	87.50	87.50	9.00	9.00	0.00	0.00	0.00	0.00	0.00	0.00	0.00	0.00	
260152002	10817 VILLAGE RD	87.50	87.50	9.00	9.00	0.00	0.00	0.00	0.00	0.00	0.00	0.00	0.00	
260152003	10825 VILLAGE RD	87.50	87.50	9.00	9.00	0.00	0.00	0.00	0.00	0.00	0.00	0.00	0.00	
260152004	23622 LAKE VALLEY DR	87.50	87.50	9.00	9.00	0.00	0.00	0.00	0.00	0.00	0.00	0.00	0.00	
260152005	23616 LAKE VALLEY DR	87.50	87.50	9.00	9.00	0.00	0.00	0.00	0.00	0.00	0.00	0.00	0.00	
260152006	23610 LAKE VALLEY DR	87.50	87.50	9.00	9.00	0.00	0.00	0.00	0.00	0.00	0.00	0.00	0.00	
260153001	10845 CEDAR TREE DR	87.50	87.50	9.00	9.00	0.00	0.00	0.00	0.00	0.00	0.00	0.00	0.00	
260153002	23680 REDBARK DR	87.50	87.50	9.00	9.00	0.00	0.00	0.00	0.00	0.00	0.00	0.00	0.00	
260153003	23690 REDBARK DR	87.50	87.50	9.00	9.00	0.00	0.00	0.00	0.00	0.00	0.00	0.00	0.00	
260153004	23700 REDBARK DR	87.50	87.50	9.00	9.00	0.00	0.00	0.00	0.00	0.00	0.00	0.00	0.00	
260153005	23710 REDBARK DR	87.50	87.50	9.00	9.00	0.00	0.00	0.00	0.00	0.00	0.00	0.00	0.00	
260153006	23720 REDBARK DR	87.50	87.50	9.00	9.00	0.00	0.00	0.00	0.00	0.00	0.00	0.00	0.00	
260153007	23730 REDBARK DR	87.50	87.50	9.00	9.00	0.00	0.00	0.00	0.00	0.00	0.00	0.00	0.00	
260153008	23740 REDBARK DR	87.50	87.50	9.00	9.00	0.00	0.00	0.00	0.00	0.00	0.00	0.00	0.00	
260153009	23769 HAZELWOOD DR	87.50	87.50	9.00	9.00	0.00	0.00	0.00	0.00	0.00	0.00	0.00	0.00	
260153010	23759 HAZELWOOD DR	87.50	87.50	9.00	9.00	0.00	0.00	0.00	0.00	0.00	0.00	0.00	0.00	
260153011	23749 HAZELWOOD DR	87.50	87.50	9.00	9.00	0.00	0.00	0.00	0.00	0.00	0.00	0.00	0.00	
260153012	23739 HAZELWOOD DR	87.50	87.50	9.00	9.00	0.00	0.00	0.00	0.00	0.00	0.00	0.00	0.00	
260153013	23729 HAZELWOOD DR	87.50	87.50	9.00	9.00	0.00	0.00	0.00	0.00	0.00	0.00	0.00	0.00	
260153014	23719 HAZELWOOD DR	87.50	87.50	9.00	9.00	0.00	0.00	0.00	0.00	0.00	0.00	0.00	0.00	
260154001	23603 LAKE VALLEY DR	87.50	87.50	9.00	9.00	0.00	0.00	0.00	0.00	0.00	0.00	0.00	0.00	
260154002	23609 LAKE VALLEY DR	87.50	87.50	9.00	9.00	0.00	0.00	0.00	0.00	0.00	0.00	0.00	0.00	
260154003	23615 LAKE VALLEY DR	87.50	87.50	9.00	9.00	0.00	0.00	0.00	0.00	0.00	0.00	0.00	0.00	

MORENO VALLEY COMMUNITY SERVICES DISTRICT
FISCAL YEAR 2015/16 MAXIMUM AND APPLIED PARCEL TAXES/CHARGES

ASSESSOR'S PARCEL NUMBER	SITUS ADDRESS	ZONE A		ZONE C		ZONE D		ZONE E		ZONE M		ZONE S		TRACT NUMBER
		MAXIMUM	APPLIED	MAXIMUM	APPLIED	MAXIMUM	APPLIED	MAXIMUM	APPLIED	MAXIMUM	APPLIED	MAXIMUM	APPLIED	
260154004	23621 LAKE VALLEY DR	87.50	87.50	9.00	9.00	0.00	0.00	0.00	0.00	0.00	0.00	0.00	0.00	
260154005	23627 LAKE VALLEY DR	87.50	87.50	9.00	9.00	0.00	0.00	0.00	0.00	0.00	0.00	0.00	0.00	
260154006	23633 LAKE VALLEY DR	87.50	87.50	9.00	9.00	0.00	0.00	0.00	0.00	0.00	0.00	0.00	0.00	
260154007	23639 LAKE VALLEY DR	87.50	87.50	9.00	9.00	0.00	0.00	0.00	0.00	0.00	0.00	0.00	0.00	
260154008	23645 LAKE VALLEY DR	87.50	87.50	9.00	9.00	0.00	0.00	0.00	0.00	0.00	0.00	0.00	0.00	
260154009	10943 SHADY GLADE RD	87.50	87.50	9.00	9.00	0.00	0.00	0.00	0.00	0.00	0.00	0.00	0.00	
260154010	10953 SHADY GLADE RD	87.50	87.50	9.00	9.00	0.00	0.00	0.00	0.00	0.00	0.00	0.00	0.00	
260154011	10963 SHADY GLADE RD	87.50	87.50	9.00	9.00	0.00	0.00	0.00	0.00	0.00	0.00	0.00	0.00	
260154012	10973 SHADY GLADE RD	87.50	87.50	9.00	9.00	0.00	0.00	0.00	0.00	0.00	0.00	0.00	0.00	
260154013	10968 POPPY FIELD CIR	87.50	87.50	9.00	9.00	0.00	0.00	0.00	0.00	0.00	0.00	0.00	0.00	
260154014	10960 POPPY FIELD CIR	87.50	87.50	9.00	9.00	0.00	0.00	0.00	0.00	0.00	0.00	0.00	0.00	
260154015	10950 POPPY FIELD CIR	87.50	87.50	9.00	9.00	0.00	0.00	0.00	0.00	0.00	0.00	0.00	0.00	
260154016	10949 POPPY FIELD CIR	87.50	87.50	9.00	9.00	0.00	0.00	0.00	0.00	0.00	0.00	0.00	0.00	
260154017	10959 POPPY FIELD CIR	87.50	87.50	9.00	9.00	0.00	0.00	0.00	0.00	0.00	0.00	0.00	0.00	
260154018	10969 POPPY FIELD CIR	87.50	87.50	9.00	9.00	0.00	0.00	0.00	0.00	0.00	0.00	0.00	0.00	
260154019	10970 GRASS VALLEY CIR	87.50	87.50	9.00	9.00	0.00	0.00	0.00	0.00	0.00	0.00	0.00	0.00	
260154020	10960 GRASS VALLEY CIR	87.50	87.50	9.00	9.00	0.00	0.00	0.00	0.00	0.00	0.00	0.00	0.00	
260154021	10950 GRASS VALLEY CIR	87.50	87.50	9.00	9.00	0.00	0.00	0.00	0.00	0.00	0.00	0.00	0.00	
260154022	10940 GRASS VALLEY CIR	87.50	87.50	9.00	9.00	0.00	0.00	0.00	0.00	0.00	0.00	0.00	0.00	
260154023	10947 GRASS VALLEY CIR	87.50	87.50	9.00	9.00	0.00	0.00	0.00	0.00	0.00	0.00	0.00	0.00	
260154024	10957 GRASS VALLEY CIR	87.50	87.50	9.00	9.00	0.00	0.00	0.00	0.00	0.00	0.00	0.00	0.00	
260154025	10967 GRASS VALLEY CIR	87.50	87.50	9.00	9.00	0.00	0.00	0.00	0.00	0.00	0.00	0.00	0.00	
260154026	10968 QUAILGLEN RD	87.50	87.50	9.00	9.00	0.00	0.00	0.00	0.00	0.00	0.00	0.00	0.00	
260154027	10958 QUAILGLEN RD	87.50	87.50	9.00	9.00	0.00	0.00	0.00	0.00	0.00	0.00	0.00	0.00	
260154028	10948 QUAILGLEN RD	87.50	87.50	9.00	9.00	0.00	0.00	0.00	0.00	0.00	0.00	0.00	0.00	
260154029	10938 QUAILGLEN RD	87.50	87.50	9.00	9.00	0.00	0.00	0.00	0.00	0.00	0.00	0.00	0.00	
260161001	23591 BREEZY MEADOW CT	87.50	87.50	9.00	9.00	0.00	0.00	0.00	0.00	0.00	0.00	0.00	0.00	
260161002	23585 BREEZY MEADOW CT	87.50	87.50	9.00	9.00	0.00	0.00	0.00	0.00	0.00	0.00	0.00	0.00	
260161003	23579 BREEZY MEADOW CT	87.50	87.50	9.00	9.00	0.00	0.00	0.00	0.00	0.00	0.00	0.00	0.00	
260161004	23573 BREEZY MEADOW CT	87.50	87.50	9.00	9.00	0.00	0.00	0.00	0.00	0.00	0.00	0.00	0.00	
260161005	23567 BREEZY MEADOW CT	87.50	87.50	9.00	9.00	0.00	0.00	0.00	0.00	0.00	0.00	0.00	0.00	
260161006	10989 BREEZY MEADOW DR	87.50	87.50	9.00	9.00	0.00	0.00	0.00	0.00	0.00	0.00	0.00	0.00	
260161007	10977 BREEZY MEADOW DR	87.50	87.50	9.00	9.00	0.00	0.00	0.00	0.00	0.00	0.00	0.00	0.00	
260161008	10965 BREEZY MEADOW DR	87.50	87.50	9.00	9.00	0.00	0.00	0.00	0.00	0.00	0.00	0.00	0.00	
260161009	10953 BREEZY MEADOW DR	87.50	87.50	9.00	9.00	0.00	0.00	0.00	0.00	0.00	0.00	0.00	0.00	
260161010	10941 BREEZY MEADOW DR	87.50	87.50	9.00	9.00	0.00	0.00	0.00	0.00	0.00	0.00	0.00	0.00	
260161011	10929 BREEZY MEADOW DR	87.50	87.50	9.00	9.00	0.00	0.00	0.00	0.00	0.00	0.00	0.00	0.00	

MORENO VALLEY COMMUNITY SERVICES DISTRICT
FISCAL YEAR 2015/16 MAXIMUM AND APPLIED PARCEL TAXES/CHARGES

ASSESSOR'S PARCEL NUMBER	SITUS ADDRESS	ZONE A		ZONE C		ZONE D		ZONE E		ZONE M		ZONE S		TRACT NUMBER
		MAXIMUM	APPLIED	MAXIMUM	APPLIED	MAXIMUM	APPLIED	MAXIMUM	APPLIED	MAXIMUM	APPLIED	MAXIMUM	APPLIED	
260161012	10917 BREEZY MEADOW DR	87.50	87.50	9.00	9.00	0.00	0.00	0.00	0.00	0.00	0.00	0.00	0.00	
260161013	10905 BREEZY MEADOW DR	87.50	87.50	9.00	9.00	0.00	0.00	0.00	0.00	0.00	0.00	0.00	0.00	
260161014	10893 BREEZY MEADOW DR	87.50	87.50	9.00	9.00	0.00	0.00	0.00	0.00	0.00	0.00	0.00	0.00	
260161015	10881 BREEZY MEADOW DR	87.50	87.50	9.00	9.00	0.00	0.00	0.00	0.00	0.00	0.00	0.00	0.00	
260161016	10869 BREEZY MEADOW DR	87.50	87.50	9.00	9.00	0.00	0.00	0.00	0.00	0.00	0.00	0.00	0.00	
260161017	10857 BREEZY MEADOW DR	87.50	87.50	9.00	9.00	0.00	0.00	0.00	0.00	0.00	0.00	0.00	0.00	
260161018	10845 BREEZY MEADOW DR	87.50	87.50	9.00	9.00	0.00	0.00	0.00	0.00	0.00	0.00	0.00	0.00	
260161019	23562 LAKE VALLEY DR	87.50	87.50	9.00	9.00	0.00	0.00	0.00	0.00	0.00	0.00	0.00	0.00	
260161020	23568 LAKE VALLEY DR	87.50	87.50	9.00	9.00	0.00	0.00	0.00	0.00	0.00	0.00	0.00	0.00	
260161021	23574 LAKE VALLEY DR	87.50	87.50	9.00	9.00	0.00	0.00	0.00	0.00	0.00	0.00	0.00	0.00	
260162001	10777 VILLAGE RD	87.50	87.50	9.00	9.00	0.00	0.00	0.00	0.00	0.00	0.00	0.00	0.00	
260162002	10785 VILLAGE RD	87.50	87.50	9.00	9.00	0.00	0.00	0.00	0.00	0.00	0.00	0.00	0.00	
260162003	10793 VILLAGE RD	87.50	87.50	9.00	9.00	0.00	0.00	0.00	0.00	0.00	0.00	0.00	0.00	
260162004	10801 VILLAGE RD	87.50	87.50	9.00	9.00	0.00	0.00	0.00	0.00	0.00	0.00	0.00	0.00	
260162005	23604 LAKE VALLEY DR	87.50	87.50	9.00	9.00	0.00	0.00	0.00	0.00	0.00	0.00	0.00	0.00	
260162006	23598 LAKE VALLEY DR	87.50	87.50	9.00	9.00	0.00	0.00	0.00	0.00	0.00	0.00	0.00	0.00	
260162007	23592 LAKE VALLEY DR	87.50	87.50	9.00	9.00	0.00	0.00	0.00	0.00	0.00	0.00	0.00	0.00	
260162008	23586 LAKE VALLEY DR	87.50	87.50	9.00	9.00	0.00	0.00	0.00	0.00	0.00	0.00	0.00	0.00	
260162009	23580 LAKE VALLEY DR	87.50	87.50	9.00	9.00	0.00	0.00	0.00	0.00	0.00	0.00	0.00	0.00	
260163001	23591 LAKE VALLEY DR	87.50	87.50	9.00	9.00	0.00	0.00	0.00	0.00	0.00	0.00	0.00	0.00	
260163002	23585 LAKE VALLEY DR	87.50	87.50	9.00	9.00	0.00	0.00	0.00	0.00	0.00	0.00	0.00	0.00	
260163003	23579 LAKE VALLEY DR	87.50	87.50	9.00	9.00	0.00	0.00	0.00	0.00	0.00	0.00	0.00	0.00	
260163004	23573 LAKE VALLEY DR	87.50	87.50	9.00	9.00	0.00	0.00	0.00	0.00	0.00	0.00	0.00	0.00	
260163005	10878 BREEZY MEADOW DR	87.50	87.50	9.00	9.00	0.00	0.00	0.00	0.00	0.00	0.00	0.00	0.00	
260163006	10890 BREEZY MEADOW DR	87.50	87.50	9.00	9.00	0.00	0.00	0.00	0.00	0.00	0.00	0.00	0.00	
260163007	10902 BREEZY MEADOW DR	87.50	87.50	9.00	9.00	0.00	0.00	0.00	0.00	0.00	0.00	0.00	0.00	
260163008	10914 BREEZY MEADOW DR	87.50	87.50	9.00	9.00	0.00	0.00	0.00	0.00	0.00	0.00	0.00	0.00	
260163009	10926 BREEZY MEADOW DR	87.50	87.50	9.00	9.00	0.00	0.00	0.00	0.00	0.00	0.00	0.00	0.00	
260163010	10938 BREEZY MEADOW DR	87.50	87.50	9.00	9.00	0.00	0.00	0.00	0.00	0.00	0.00	0.00	0.00	
260163011	10950 BREEZY MEADOW DR	87.50	87.50	9.00	9.00	0.00	0.00	0.00	0.00	0.00	0.00	0.00	0.00	
260163012	10962 BREEZY MEADOW DR	87.50	87.50	9.00	9.00	0.00	0.00	0.00	0.00	0.00	0.00	0.00	0.00	
260163013	23572 BREEZY MEADOW DR	87.50	87.50	9.00	9.00	0.00	0.00	0.00	0.00	0.00	0.00	0.00	0.00	
260163014	23578 BREEZY MEADOW DR	87.50	87.50	9.00	9.00	0.00	0.00	0.00	0.00	0.00	0.00	0.00	0.00	
260163015	23584 BREEZY MEADOW CT	87.50	87.50	9.00	9.00	0.00	0.00	0.00	0.00	0.00	0.00	0.00	0.00	
260163016	23590 BREEZY MEADOW DR	87.50	87.50	9.00	9.00	0.00	0.00	0.00	0.00	0.00	0.00	0.00	0.00	
260163017	23589 ROSE MEADOW CT	87.50	87.50	9.00	9.00	0.00	0.00	0.00	0.00	0.00	0.00	0.00	0.00	
260163018	23583 ROSE MEADOW CT	87.50	87.50	9.00	9.00	0.00	0.00	0.00	0.00	0.00	0.00	0.00	0.00	

MORENO VALLEY COMMUNITY SERVICES DISTRICT
FISCAL YEAR 2015/16 MAXIMUM AND APPLIED PARCEL TAXES/CHARGES

ASSESSOR'S PARCEL NUMBER	SITUS ADDRESS	ZONE A		ZONE C		ZONE D		ZONE E		ZONE M		ZONE S		TRACT NUMBER
		MAXIMUM	APPLIED	MAXIMUM	APPLIED	MAXIMUM	APPLIED	MAXIMUM	APPLIED	MAXIMUM	APPLIED	MAXIMUM	APPLIED	
260163019	23577 ROSE MEADOW CT	87.50	87.50	9.00	9.00	0.00	0.00	0.00	0.00	0.00	0.00	0.00	0.00	
260163020	23571 ROSE MEADOW CT	87.50	87.50	9.00	9.00	0.00	0.00	0.00	0.00	0.00	0.00	0.00	0.00	
260163021	23565 ROSE MEADOW CT	87.50	87.50	9.00	9.00	0.00	0.00	0.00	0.00	0.00	0.00	0.00	0.00	
260163022	23559 ROSE MEADOW CT	87.50	87.50	9.00	9.00	0.00	0.00	0.00	0.00	0.00	0.00	0.00	0.00	
260163023	23553 ROSE MEADOW CT	87.50	87.50	9.00	9.00	0.00	0.00	0.00	0.00	0.00	0.00	0.00	0.00	
260163024	23560 ROSE MEADOW CT	87.50	87.50	9.00	9.00	0.00	0.00	0.00	0.00	0.00	0.00	0.00	0.00	
260163025	23566 ROSE MEADOW CT	87.50	87.50	9.00	9.00	0.00	0.00	0.00	0.00	0.00	0.00	0.00	0.00	
260163026	23572 ROSE MEADOW CT	87.50	87.50	9.00	9.00	0.00	0.00	0.00	0.00	0.00	0.00	0.00	0.00	
260163027	10947 QUAILGLEN RD	87.50	87.50	9.00	9.00	0.00	0.00	0.00	0.00	0.00	0.00	0.00	0.00	
260163028	10937 QUAILGLEN RD	87.50	87.50	9.00	9.00	0.00	0.00	0.00	0.00	0.00	0.00	0.00	0.00	
260163029	10927 QUAILGLEN RD	87.50	87.50	9.00	9.00	0.00	0.00	0.00	0.00	0.00	0.00	0.00	0.00	
260171001	10633 VILLAGE RD	87.50	87.50	9.00	9.00	0.00	0.00	0.00	0.00	0.00	0.00	0.00	0.00	
260171002	10641 VILLAGE RD	87.50	87.50	9.00	9.00	0.00	0.00	0.00	0.00	0.00	0.00	0.00	0.00	
260171003	10649 VILLAGE RD	87.50	87.50	9.00	9.00	0.00	0.00	0.00	0.00	0.00	0.00	0.00	0.00	
260171004	10657 VILLAGE RD	87.50	87.50	9.00	9.00	0.00	0.00	0.00	0.00	0.00	0.00	0.00	0.00	
260171005	10665 VILLAGE RD	87.50	87.50	9.00	9.00	0.00	0.00	0.00	0.00	0.00	0.00	0.00	0.00	
260171006	10668 RIDGEFIELD TER	87.50	87.50	9.00	9.00	0.00	0.00	0.00	0.00	0.00	0.00	0.00	0.00	
260171007	10660 RIDGEFIELD TER	87.50	87.50	9.00	9.00	0.00	0.00	0.00	0.00	0.00	0.00	0.00	0.00	
260171008	10652 RIDGEFIELD TER	87.50	87.50	9.00	9.00	0.00	0.00	0.00	0.00	0.00	0.00	0.00	0.00	
260171009	10644 RIDGEFIELD TER	87.50	87.50	9.00	9.00	0.00	0.00	0.00	0.00	0.00	0.00	0.00	0.00	
260171010	10636 RIDGEFIELD TER	87.50	87.50	9.00	9.00	0.00	0.00	0.00	0.00	0.00	0.00	0.00	0.00	
260171011	10628 RIDGEFIELD TER	87.50	87.50	9.00	9.00	0.00	0.00	0.00	0.00	0.00	0.00	0.00	0.00	
260171012	10616 RIDGEFIELD TER	87.50	87.50	9.00	9.00	0.00	0.00	0.00	0.00	0.00	0.00	0.00	0.00	
260171013	10608 RIDGEFIELD TER	87.50	87.50	9.00	9.00	0.00	0.00	0.00	0.00	0.00	0.00	0.00	0.00	
260171014	10600 RIDGEFIELD TER	87.50	87.50	9.00	9.00	0.00	0.00	0.00	0.00	0.00	0.00	0.00	0.00	
260171015	10592 RIDGEFIELD TER	87.50	87.50	9.00	9.00	0.00	0.00	0.00	0.00	0.00	0.00	0.00	0.00	
260171016	10584 RIDGEFIELD TER	87.50	87.50	9.00	9.00	0.00	0.00	0.00	0.00	0.00	0.00	0.00	0.00	
260171017	10576 RIDGEFIELD TER	87.50	87.50	9.00	9.00	0.00	0.00	0.00	0.00	0.00	0.00	0.00	0.00	
260171018	23370 STONY CREEK WAY	87.50	87.50	9.00	9.00	0.00	0.00	0.00	0.00	0.00	0.00	0.00	0.00	
260171019	23362 STONY CREEK WAY	87.50	87.50	9.00	9.00	0.00	0.00	0.00	0.00	0.00	0.00	0.00	0.00	
260171020	23354 STONY CREEK WAY	87.50	87.50	9.00	9.00	0.00	0.00	0.00	0.00	0.00	0.00	0.00	0.00	
260172001	10601 RIDGEFIELD TER	87.50	87.50	9.00	9.00	0.00	0.00	0.00	0.00	0.00	0.00	0.00	0.00	
260172002	10611 RIDGEFIELD TER	87.50	87.50	9.00	9.00	0.00	0.00	0.00	0.00	0.00	0.00	0.00	0.00	
260172003	10627 RIDGEFIELD TER	87.50	87.50	9.00	9.00	0.00	0.00	0.00	0.00	0.00	0.00	0.00	0.00	
260172004	10635 RIDGEFIELD TER	87.50	87.50	9.00	9.00	0.00	0.00	0.00	0.00	0.00	0.00	0.00	0.00	
260172005	10645 RIDGEFIELD TER	87.50	87.50	9.00	9.00	0.00	0.00	0.00	0.00	0.00	0.00	0.00	0.00	
260172006	10653 RIDGEFIELD TER	87.50	87.50	9.00	9.00	0.00	0.00	0.00	0.00	0.00	0.00	0.00	0.00	

MORENO VALLEY COMMUNITY SERVICES DISTRICT
FISCAL YEAR 2015/16 MAXIMUM AND APPLIED PARCEL TAXES/CHARGES

ASSESSOR'S PARCEL NUMBER	SITUS ADDRESS	ZONE A		ZONE C		ZONE D		ZONE E		ZONE M		ZONE S		TRACT NUMBER
		MAXIMUM	APPLIED	MAXIMUM	APPLIED	MAXIMUM	APPLIED	MAXIMUM	APPLIED	MAXIMUM	APPLIED	MAXIMUM	APPLIED	
260172007	10661 RIDGEFIELD TER	87.50	87.50	9.00	9.00	0.00	0.00	0.00	0.00	0.00	0.00	0.00	0.00	
260172008	10669 RIDGEFIELD TER	87.50	87.50	9.00	9.00	0.00	0.00	0.00	0.00	0.00	0.00	0.00	0.00	
260172009	10677 RIDGEFIELD TER	87.50	87.50	9.00	9.00	0.00	0.00	0.00	0.00	0.00	0.00	0.00	0.00	
260172010	10685 RIDGEFIELD TER	87.50	87.50	9.00	9.00	0.00	0.00	0.00	0.00	0.00	0.00	0.00	0.00	
260172011	10693 RIDGEFIELD TER	87.50	87.50	9.00	9.00	0.00	0.00	0.00	0.00	0.00	0.00	0.00	0.00	
260172012	10701 RIDGEFIELD TER	87.50	87.50	9.00	9.00	0.00	0.00	0.00	0.00	0.00	0.00	0.00	0.00	
260172013	10709 RIDGEFIELD TER	87.50	87.50	9.00	9.00	0.00	0.00	0.00	0.00	0.00	0.00	0.00	0.00	
260172014	10731 RIDGEFIELD TER	87.50	87.50	9.00	9.00	0.00	0.00	0.00	0.00	0.00	0.00	0.00	0.00	
260172015	10745 RIDGEFIELD TER	87.50	87.50	9.00	9.00	0.00	0.00	0.00	0.00	0.00	0.00	0.00	0.00	
260173001	10681 VILLAGE RD	87.50	87.50	9.00	9.00	0.00	0.00	0.00	0.00	0.00	0.00	0.00	0.00	
260173002	10689 VILLAGE RD	87.50	87.50	9.00	9.00	0.00	0.00	0.00	0.00	0.00	0.00	0.00	0.00	
260173003	10695 VILLAGE RD	87.50	87.50	9.00	9.00	0.00	0.00	0.00	0.00	0.00	0.00	0.00	0.00	
260173004	10701 VILLAGE RD	87.50	87.50	9.00	9.00	0.00	0.00	0.00	0.00	0.00	0.00	0.00	0.00	
260173005	10709 VILLAGE RD	87.50	87.50	9.00	9.00	0.00	0.00	0.00	0.00	0.00	0.00	0.00	0.00	
260173006	10717 VILLAGE RD	87.50	87.50	9.00	9.00	0.00	0.00	0.00	0.00	0.00	0.00	0.00	0.00	
260173007	10725 VILLAGE RD	87.50	87.50	9.00	9.00	0.00	0.00	0.00	0.00	0.00	0.00	0.00	0.00	
260173008	10733 VILLAGE RD	87.50	87.50	9.00	9.00	0.00	0.00	0.00	0.00	0.00	0.00	0.00	0.00	
260173009	10739 VILLAGE RD	87.50	87.50	9.00	9.00	0.00	0.00	0.00	0.00	0.00	0.00	0.00	0.00	
260173010	10745 VILLAGE RD	87.50	87.50	9.00	9.00	0.00	0.00	0.00	0.00	0.00	0.00	0.00	0.00	
260173011	10751 VILLAGE RD	87.50	87.50	9.00	9.00	0.00	0.00	0.00	0.00	0.00	0.00	0.00	0.00	
260173012	10759 VILLAGE RD	87.50	87.50	9.00	9.00	0.00	0.00	0.00	0.00	0.00	0.00	0.00	0.00	
260173013	10765 VILLAGE RD	87.50	87.50	9.00	9.00	0.00	0.00	0.00	0.00	0.00	0.00	0.00	0.00	
260173014	10771 VILLAGE RD	87.50	87.50	9.00	9.00	0.00	0.00	0.00	0.00	0.00	0.00	0.00	0.00	
260173015	23581 SWEET CLOVER CIR	87.50	87.50	9.00	9.00	0.00	0.00	0.00	0.00	0.00	0.00	0.00	0.00	
260173016	23573 SWEET CLOVER CIR	87.50	87.50	9.00	9.00	0.00	0.00	0.00	0.00	0.00	0.00	0.00	0.00	
260173017	23565 SWEET CLOVER CIR	87.50	87.50	9.00	9.00	0.00	0.00	0.00	0.00	0.00	0.00	0.00	0.00	
260173018	23559 SWEET CLOVER CIR	87.50	87.50	9.00	9.00	0.00	0.00	0.00	0.00	0.00	0.00	0.00	0.00	
260173019	23580 SWEET CLOVER CIR	87.50	87.50	9.00	9.00	0.00	0.00	0.00	0.00	0.00	0.00	0.00	0.00	
260173020	23570 SWEET CLOVER CIR	87.50	87.50	9.00	9.00	0.00	0.00	0.00	0.00	0.00	0.00	0.00	0.00	
260173021	23560 SWEET CLOVER CIR	87.50	87.50	9.00	9.00	0.00	0.00	0.00	0.00	0.00	0.00	0.00	0.00	
260173022	10808 BREEZY MEADOW DR	87.50	87.50	9.00	9.00	0.00	0.00	0.00	0.00	0.00	0.00	0.00	0.00	
260173023	10800 BREEZY MEADOW DR	87.50	87.50	9.00	9.00	0.00	0.00	0.00	0.00	0.00	0.00	0.00	0.00	
260173024	10748 RIDGEFIELD TER	87.50	87.50	9.00	9.00	0.00	0.00	0.00	0.00	0.00	0.00	0.00	0.00	
260173025	10726 RIDGEFIELD TER	87.50	87.50	9.00	9.00	0.00	0.00	0.00	0.00	0.00	0.00	0.00	0.00	
260173026	10720 RIDGEFIELD TER	87.50	87.50	9.00	9.00	0.00	0.00	0.00	0.00	0.00	0.00	0.00	0.00	
260173027	10710 RIDGEFIELD TER	87.50	87.50	9.00	9.00	0.00	0.00	0.00	0.00	0.00	0.00	0.00	0.00	
260173028	10700 RIDGEFIELD TER	87.50	87.50	9.00	9.00	0.00	0.00	0.00	0.00	0.00	0.00	0.00	0.00	

MORENO VALLEY COMMUNITY SERVICES DISTRICT
FISCAL YEAR 2015/16 MAXIMUM AND APPLIED PARCEL TAXES/CHARGES

ASSESSOR'S PARCEL NUMBER	SITUS ADDRESS	ZONE A		ZONE C		ZONE D		ZONE E		ZONE M		ZONE S		TRACT NUMBER
		MAXIMUM	APPLIED	MAXIMUM	APPLIED	MAXIMUM	APPLIED	MAXIMUM	APPLIED	MAXIMUM	APPLIED	MAXIMUM	APPLIED	
260173029	10690 RIDGEFIELD TER	87.50	87.50	9.00	9.00	0.00	0.00	0.00	0.00	0.00	0.00	0.00	0.00	
260174001	10787 BREEZY MEADOW DR	87.50	87.50	9.00	9.00	0.00	0.00	0.00	0.00	0.00	0.00	0.00	0.00	
260174002	10797 BREEZY MEADOW DR	87.50	87.50	9.00	9.00	0.00	0.00	0.00	0.00	0.00	0.00	0.00	0.00	
260174003	10805 BREEZY MEADOW DR	87.50	87.50	9.00	9.00	0.00	0.00	0.00	0.00	0.00	0.00	0.00	0.00	
260174004	10813 BREEZY MEADOW DR	87.50	87.50	9.00	9.00	0.00	0.00	0.00	0.00	0.00	0.00	0.00	0.00	
260174005	10821 BREEZY MEADOW DR	87.50	87.50	9.00	9.00	0.00	0.00	0.00	0.00	0.00	0.00	0.00	0.00	
260174006	10829 BREEZY MEADOW DR	87.50	87.50	9.00	9.00	0.00	0.00	0.00	0.00	0.00	0.00	0.00	0.00	
260174007	10837 BREEZY MEADOW DR	87.50	87.50	9.00	9.00	0.00	0.00	0.00	0.00	0.00	0.00	0.00	0.00	
260181001	23346 STONY CREEK WAY	87.50	87.50	9.00	9.00	0.00	0.00	0.00	0.00	0.00	0.00	0.00	0.00	
260181002	23338 STONY CREEK WAY	87.50	87.50	9.00	9.00	0.00	0.00	0.00	0.00	0.00	0.00	0.00	0.00	
260181003	23330 STONY CREEK WAY	87.50	87.50	9.00	9.00	0.00	0.00	0.00	0.00	0.00	0.00	0.00	0.00	
260181004	23322 STONY CREEK WAY	87.50	87.50	9.00	9.00	0.00	0.00	0.00	0.00	0.00	0.00	0.00	0.00	
260181005	23314 STONY CREEK WAY	87.50	87.50	9.00	9.00	0.00	0.00	0.00	0.00	0.00	0.00	0.00	0.00	
260181006	23306 STONY CREEK WAY	87.50	87.50	9.00	9.00	0.00	0.00	0.00	0.00	0.00	0.00	0.00	0.00	
260181007	23298 STONY CREEK WAY	87.50	87.50	9.00	9.00	0.00	0.00	0.00	0.00	0.00	0.00	0.00	0.00	
260181008	23290 STONY CREEK WAY	87.50	87.50	9.00	9.00	0.00	0.00	0.00	0.00	0.00	0.00	0.00	0.00	
260181009	23282 STONY CREEK WAY	87.50	87.50	9.00	9.00	0.00	0.00	0.00	0.00	0.00	0.00	0.00	0.00	
260181010	23274 STONY CREEK WAY	87.50	87.50	9.00	9.00	0.00	0.00	0.00	0.00	0.00	0.00	0.00	0.00	
260181011	23266 STONY CREEK WAY	87.50	87.50	9.00	9.00	0.00	0.00	0.00	0.00	0.00	0.00	0.00	0.00	
260181012	23258 STONY CREEK WAY	87.50	87.50	9.00	9.00	0.00	0.00	0.00	0.00	0.00	0.00	0.00	0.00	
260181013	10641 BREEZY MEADOW DR	87.50	87.50	9.00	9.00	0.00	0.00	0.00	0.00	0.00	0.00	0.00	0.00	
260181014	10651 BREEZY MEADOW DR	87.50	87.50	9.00	9.00	0.00	0.00	0.00	0.00	0.00	0.00	0.00	0.00	
260181015	10661 BREEZY MEADOW DR	87.50	87.50	9.00	9.00	0.00	0.00	0.00	0.00	0.00	0.00	0.00	0.00	
260181016	10669 BREEZY MEADOW DR	87.50	87.50	9.00	9.00	0.00	0.00	0.00	0.00	0.00	0.00	0.00	0.00	
260181017	10677 BREEZY MEADOW DR	87.50	87.50	9.00	9.00	0.00	0.00	0.00	0.00	0.00	0.00	0.00	0.00	
260181018	10685 BREEZY MEADOW DR	87.50	87.50	9.00	9.00	0.00	0.00	0.00	0.00	0.00	0.00	0.00	0.00	
260181019	10693 BREEZY MEADOW DR	87.50	87.50	9.00	9.00	0.00	0.00	0.00	0.00	0.00	0.00	0.00	0.00	
260181020	10701 BREEZY MEADOW DR	87.50	87.50	9.00	9.00	0.00	0.00	0.00	0.00	0.00	0.00	0.00	0.00	
260181021	10709 BREEZY MEADOW DR	87.50	87.50	9.00	9.00	0.00	0.00	0.00	0.00	0.00	0.00	0.00	0.00	
260181022	10717 BREEZY MEADOW DR	87.50	87.50	9.00	9.00	0.00	0.00	0.00	0.00	0.00	0.00	0.00	0.00	
260181023	10725 BREEZY MEADOW DR	87.50	87.50	9.00	9.00	0.00	0.00	0.00	0.00	0.00	0.00	0.00	0.00	
260181024	10733 BREEZY MEADOW DR	87.50	87.50	9.00	9.00	0.00	0.00	0.00	0.00	0.00	0.00	0.00	0.00	
260181025	10741 BREEZY MEADOW DR	87.50	87.50	9.00	9.00	0.00	0.00	0.00	0.00	0.00	0.00	0.00	0.00	
260181026	10749 BREEZY MEADOW DR	87.50	87.50	9.00	9.00	0.00	0.00	0.00	0.00	0.00	0.00	0.00	0.00	
260181027	10757 BREEZY MEADOW DR	87.50	87.50	9.00	9.00	0.00	0.00	0.00	0.00	0.00	0.00	0.00	0.00	
260181028	10765 BREEZY MEADOW DR	87.50	87.50	9.00	9.00	0.00	0.00	0.00	0.00	0.00	0.00	0.00	0.00	
260181029	10773 BREEZY MEADOW DR	87.50	87.50	9.00	9.00	0.00	0.00	0.00	0.00	0.00	0.00	0.00	0.00	

MORENO VALLEY COMMUNITY SERVICES DISTRICT
FISCAL YEAR 2015/16 MAXIMUM AND APPLIED PARCEL TAXES/CHARGES

ASSESSOR'S PARCEL NUMBER	SITUS ADDRESS	ZONE A		ZONE C		ZONE D		ZONE E		ZONE M		ZONE S		TRACT NUMBER
		MAXIMUM	APPLIED	MAXIMUM	APPLIED	MAXIMUM	APPLIED	MAXIMUM	APPLIED	MAXIMUM	APPLIED	MAXIMUM	APPLIED	
260181030	10781 BREEZY MEADOW DR	87.50	87.50	9.00	9.00	0.00	0.00	0.00	0.00	0.00	0.00	0.00	0.00	
260182001	10744 BREEZY MEADOW DR	87.50	87.50	9.00	9.00	0.00	0.00	0.00	0.00	0.00	0.00	0.00	0.00	
260182002	10720 MOHAVE CT	87.50	87.50	9.00	9.00	0.00	0.00	0.00	0.00	0.00	0.00	0.00	0.00	
260182003	10710 MOHAVE CT	87.50	87.50	9.00	9.00	0.00	0.00	0.00	0.00	0.00	0.00	0.00	0.00	
260182004	10700 MOHAVE CT	87.50	87.50	9.00	9.00	0.00	0.00	0.00	0.00	0.00	0.00	0.00	0.00	
260182005	10690 MOHAVE CT	87.50	87.50	9.00	9.00	0.00	0.00	0.00	0.00	0.00	0.00	0.00	0.00	
260182006	10680 MOHAVE CT	87.50	87.50	9.00	9.00	0.00	0.00	0.00	0.00	0.00	0.00	0.00	0.00	
260182007	10670 MOHAVE CT	87.50	87.50	9.00	9.00	0.00	0.00	0.00	0.00	0.00	0.00	0.00	0.00	
260182008	10660 MOHAVE CT	87.50	87.50	9.00	9.00	0.00	0.00	0.00	0.00	0.00	0.00	0.00	0.00	
260182009	10650 MOHAVE CT	87.50	87.50	9.00	9.00	0.00	0.00	0.00	0.00	0.00	0.00	0.00	0.00	
260182010	10640 MOHAVE CT	87.50	87.50	9.00	9.00	0.00	0.00	0.00	0.00	0.00	0.00	0.00	0.00	
260182011	10651 MOHAVE CT	87.50	87.50	9.00	9.00	0.00	0.00	0.00	0.00	0.00	0.00	0.00	0.00	
260182012	10661 MOHAVE CT	87.50	87.50	9.00	9.00	0.00	0.00	0.00	0.00	0.00	0.00	0.00	0.00	
260182013	10669 MOHAVE CT	87.50	87.50	9.00	9.00	0.00	0.00	0.00	0.00	0.00	0.00	0.00	0.00	
260182014	10679 MOHAVE CT	87.50	87.50	9.00	9.00	0.00	0.00	0.00	0.00	0.00	0.00	0.00	0.00	
260182015	10689 MOHAVE CT	87.50	87.50	9.00	9.00	0.00	0.00	0.00	0.00	0.00	0.00	0.00	0.00	
260182016	10699 MOHAVE CT	87.50	87.50	9.00	9.00	0.00	0.00	0.00	0.00	0.00	0.00	0.00	0.00	
260182017	10700 BREEZY MEADOW DR	87.50	87.50	9.00	9.00	0.00	0.00	0.00	0.00	0.00	0.00	0.00	0.00	
260182018	10690 BREEZY MEADOW DR	87.50	87.50	9.00	9.00	0.00	0.00	0.00	0.00	0.00	0.00	0.00	0.00	
260182019	10680 BREEZY MEADOW DR	87.50	87.50	9.00	9.00	0.00	0.00	0.00	0.00	0.00	0.00	0.00	0.00	
260182020	10670 BREEZY MEADOW DR	87.50	87.50	9.00	9.00	0.00	0.00	0.00	0.00	0.00	0.00	0.00	0.00	
260182021	23271 STONY CREEK WAY	87.50	87.50	9.00	9.00	0.00	0.00	0.00	0.00	0.00	0.00	0.00	0.00	
260182022	23279 STONY CREEK WAY	87.50	87.50	9.00	9.00	0.00	0.00	0.00	0.00	0.00	0.00	0.00	0.00	
260182023	23287 STONY CREEK WAY	87.50	87.50	9.00	9.00	0.00	0.00	0.00	0.00	0.00	0.00	0.00	0.00	
260182024	23295 STONY CREEK WAY	87.50	87.50	9.00	9.00	0.00	0.00	0.00	0.00	0.00	0.00	0.00	0.00	
260182025	23303 STONY CREEK WAY	87.50	87.50	9.00	9.00	0.00	0.00	0.00	0.00	0.00	0.00	0.00	0.00	
260182026	23311 STONY CREEK WAY	87.50	87.50	9.00	9.00	0.00	0.00	0.00	0.00	0.00	0.00	0.00	0.00	
260182027	23319 STONY CREEK WAY	87.50	87.50	9.00	9.00	0.00	0.00	0.00	0.00	0.00	0.00	0.00	0.00	
260182028	23327 STONY CREEK WAY	87.50	87.50	9.00	9.00	0.00	0.00	0.00	0.00	0.00	0.00	0.00	0.00	
260182029	23335 STONY CREEK WAY	87.50	87.50	9.00	9.00	0.00	0.00	0.00	0.00	0.00	0.00	0.00	0.00	
260182030	23343 STONY CREEK WAY	87.50	87.50	9.00	9.00	0.00	0.00	0.00	0.00	0.00	0.00	0.00	0.00	
260191001	22901 SPRINGDALE DR	87.50	87.50	9.00	9.00	0.00	0.00	0.00	0.00	0.00	0.00	0.00	0.00	
260191002	22911 SPRINGDALE DR	87.50	87.50	9.00	9.00	0.00	0.00	0.00	0.00	0.00	0.00	0.00	0.00	
260191003	22921 SPRINGDALE DR	87.50	87.50	9.00	9.00	0.00	0.00	0.00	0.00	0.00	0.00	0.00	0.00	
260191004	22931 SPRINGDALE DR	87.50	87.50	9.00	9.00	0.00	0.00	0.00	0.00	0.00	0.00	0.00	0.00	
260191005	22941 SPRINGDALE DR	87.50	87.50	9.00	9.00	0.00	0.00	0.00	0.00	0.00	0.00	0.00	0.00	
260191006	22951 SPRINGDALE DR	87.50	87.50	9.00	9.00	0.00	0.00	0.00	0.00	0.00	0.00	0.00	0.00	

MORENO VALLEY COMMUNITY SERVICES DISTRICT
FISCAL YEAR 2015/16 MAXIMUM AND APPLIED PARCEL TAXES/CHARGES

ASSESSOR'S PARCEL NUMBER	SITUS ADDRESS	ZONE A		ZONE C		ZONE D		ZONE E		ZONE M		ZONE S		TRACT NUMBER
		MAXIMUM	APPLIED	MAXIMUM	APPLIED	MAXIMUM	APPLIED	MAXIMUM	APPLIED	MAXIMUM	APPLIED	MAXIMUM	APPLIED	
260191007	22961 SPRINGDALE DR	87.50	87.50	9.00	9.00	0.00	0.00	0.00	0.00	0.00	0.00	0.00	0.00	
260191008	22972 SPRINGDALE DR	87.50	87.50	9.00	9.00	0.00	0.00	0.00	0.00	0.00	0.00	0.00	0.00	
260191009	22962 SPRINGDALE DR	87.50	87.50	9.00	9.00	0.00	0.00	0.00	0.00	0.00	0.00	0.00	0.00	
260191010	22942 SPRINGDALE DR	87.50	87.50	9.00	9.00	0.00	0.00	0.00	0.00	0.00	0.00	0.00	0.00	
260191011	22932 SPRINGDALE DR	87.50	87.50	9.00	9.00	0.00	0.00	0.00	0.00	0.00	0.00	0.00	0.00	
260191012	22922 SPRINGDALE DR	87.50	87.50	9.00	9.00	0.00	0.00	0.00	0.00	0.00	0.00	0.00	0.00	
260191013	22912 SPRINGDALE DR	87.50	87.50	9.00	9.00	0.00	0.00	0.00	0.00	0.00	0.00	0.00	0.00	
260191014	22902 SPRINGDALE DR	87.50	87.50	9.00	9.00	0.00	0.00	0.00	0.00	0.00	0.00	0.00	0.00	
260191015	22892 SPRINGDALE DR	87.50	87.50	9.00	9.00	0.00	0.00	0.00	0.00	0.00	0.00	0.00	0.00	
260191016	10375 CREST BROOK DR	87.50	87.50	9.00	9.00	0.00	0.00	0.00	0.00	0.00	0.00	0.00	0.00	
260191017	10369 CREST BROOK DR	87.50	87.50	9.00	9.00	0.00	0.00	0.00	0.00	0.00	0.00	0.00	0.00	
260191018	10363 CREST BROOK DR	87.50	87.50	9.00	9.00	0.00	0.00	0.00	0.00	0.00	0.00	0.00	0.00	
260191019	10357 CREST BROOK DR	87.50	87.50	9.00	9.00	0.00	0.00	0.00	0.00	0.00	0.00	0.00	0.00	
260191020	10351 CREST BROOK DR	87.50	87.50	9.00	9.00	0.00	0.00	0.00	0.00	0.00	0.00	0.00	0.00	
260191021	10345 CREST BROOK DR	87.50	87.50	9.00	9.00	0.00	0.00	0.00	0.00	0.00	0.00	0.00	0.00	
260191022	10339 CREST BROOK DR	87.50	87.50	9.00	9.00	0.00	0.00	0.00	0.00	0.00	0.00	0.00	0.00	
260191023	10333 CREST BROOK DR	87.50	87.50	9.00	9.00	0.00	0.00	0.00	0.00	0.00	0.00	0.00	0.00	
260191025	10326 CREST BROOK DR	87.50	87.50	9.00	9.00	0.00	0.00	0.00	0.00	0.00	0.00	0.00	0.00	
260191026	10332 CREST BROOK DR	87.50	87.50	9.00	9.00	0.00	0.00	0.00	0.00	0.00	0.00	0.00	0.00	
260191027	10338 CREST BROOK DR	87.50	87.50	9.00	9.00	0.00	0.00	0.00	0.00	0.00	0.00	0.00	0.00	
260191028	10344 CREST BROOK DR	87.50	87.50	9.00	9.00	0.00	0.00	0.00	0.00	0.00	0.00	0.00	0.00	
260191029	10376 GLEN ROCK CIR	87.50	87.50	9.00	9.00	0.00	0.00	0.00	0.00	0.00	0.00	0.00	0.00	
260191030	10384 GLEN ROCK CIR	87.50	87.50	9.00	9.00	0.00	0.00	0.00	0.00	0.00	0.00	0.00	0.00	
260191031	10392 GLEN ROCK CIR	87.50	87.50	9.00	9.00	0.00	0.00	0.00	0.00	0.00	0.00	0.00	0.00	
260191032	10400 GLEN ROCK CIR	87.50	87.50	9.00	9.00	0.00	0.00	0.00	0.00	0.00	0.00	0.00	0.00	
260191033	10409 GLEN ROCK CIR	87.50	87.50	9.00	9.00	0.00	0.00	0.00	0.00	0.00	0.00	0.00	0.00	
260191034	10401 GLEN ROCK CIR	87.50	87.50	9.00	9.00	0.00	0.00	0.00	0.00	0.00	0.00	0.00	0.00	
260191035	10393 GLEN ROCK CIR	87.50	87.50	9.00	9.00	0.00	0.00	0.00	0.00	0.00	0.00	0.00	0.00	
260191036	10385 GLEN ROCK CIR	87.50	87.50	9.00	9.00	0.00	0.00	0.00	0.00	0.00	0.00	0.00	0.00	
260191037	10356 CREST BROOK DR	87.50	87.50	9.00	9.00	0.00	0.00	0.00	0.00	0.00	0.00	0.00	0.00	
260191038	10362 CREST BROOK DR	87.50	87.50	9.00	9.00	0.00	0.00	0.00	0.00	0.00	0.00	0.00	0.00	
260191039	10368 CREST BROOK DR	87.50	87.50	9.00	9.00	0.00	0.00	0.00	0.00	0.00	0.00	0.00	0.00	
260191040	22920 MOUNTAIN VIEW RD	87.50	87.50	9.00	9.00	0.00	0.00	0.00	0.00	0.00	0.00	0.00	0.00	
260191041	22930 MOUNTAIN VIEW RD	87.50	87.50	9.00	9.00	0.00	0.00	0.00	0.00	0.00	0.00	0.00	0.00	
260191042	22940 MOUNTAIN VIEW RD	87.50	87.50	9.00	9.00	0.00	0.00	0.00	0.00	0.00	0.00	0.00	0.00	
260191043	22950 MOUNTAIN VIEW RD	87.50	87.50	9.00	9.00	0.00	0.00	0.00	0.00	0.00	0.00	0.00	0.00	
260191046	10327 CREST BROOK DR	87.50	87.50	9.00	9.00	0.00	0.00	0.00	0.00	0.00	0.00	0.00	0.00	

MORENO VALLEY COMMUNITY SERVICES DISTRICT
FISCAL YEAR 2015/16 MAXIMUM AND APPLIED PARCEL TAXES/CHARGES

ASSESSOR'S PARCEL NUMBER	SITUS ADDRESS	ZONE A		ZONE C		ZONE D		ZONE E		ZONE M		ZONE S		TRACT NUMBER
		MAXIMUM	APPLIED	MAXIMUM	APPLIED	MAXIMUM	APPLIED	MAXIMUM	APPLIED	MAXIMUM	APPLIED	MAXIMUM	APPLIED	
260192002	22781 SPRINGDALE DR	87.50	87.50	9.00	9.00	0.00	0.00	0.00	0.00	0.00	0.00	0.00	0.00	
260192003	22791 SPRINGDALE DR	87.50	87.50	9.00	9.00	0.00	0.00	0.00	0.00	0.00	0.00	0.00	0.00	
260192004	22801 SPRINGDALE DR	87.50	87.50	9.00	9.00	0.00	0.00	0.00	0.00	0.00	0.00	0.00	0.00	
260192005	22811 SPRINGDALE DR	87.50	87.50	9.00	9.00	0.00	0.00	0.00	0.00	0.00	0.00	0.00	0.00	
260192006	22821 SPRINGDALE DR	87.50	87.50	9.00	9.00	0.00	0.00	0.00	0.00	0.00	0.00	0.00	0.00	
260192007	22831 SPRINGDALE DR	87.50	87.50	9.00	9.00	0.00	0.00	0.00	0.00	0.00	0.00	0.00	0.00	
260192008	22841 SPRINGDALE DR	87.50	87.50	9.00	9.00	0.00	0.00	0.00	0.00	0.00	0.00	0.00	0.00	
260192009	22851 SPRINGDALE DR	87.50	87.50	9.00	9.00	0.00	0.00	0.00	0.00	0.00	0.00	0.00	0.00	
260192010	22861 SPRINGDALE DR	87.50	87.50	9.00	9.00	0.00	0.00	0.00	0.00	0.00	0.00	0.00	0.00	
260192011	22871 SPRINGDALE DR	87.50	87.50	9.00	9.00	0.00	0.00	0.00	0.00	0.00	0.00	0.00	0.00	
260192012	22881 SPRINGDALE DR	87.50	87.50	9.00	9.00	0.00	0.00	0.00	0.00	0.00	0.00	0.00	0.00	
260193001	22812 SPRINGDALE DR	87.50	87.50	9.00	9.00	0.00	0.00	0.00	0.00	0.00	0.00	0.00	0.00	
260193002	10447 STREAMWOOD CIR	87.50	87.50	9.00	9.00	0.00	0.00	0.00	0.00	0.00	0.00	0.00	0.00	
260193003	10437 STREAMWOOD CIR	87.50	87.50	9.00	9.00	0.00	0.00	0.00	0.00	0.00	0.00	0.00	0.00	
260193004	10426 STREAMWOOD CIR	87.50	87.50	9.00	9.00	0.00	0.00	0.00	0.00	0.00	0.00	0.00	0.00	
260193005	10436 STREAMWOOD CIR	87.50	87.50	9.00	9.00	0.00	0.00	0.00	0.00	0.00	0.00	0.00	0.00	
260193006	10446 STREAMWOOD CIR	87.50	87.50	9.00	9.00	0.00	0.00	0.00	0.00	0.00	0.00	0.00	0.00	
260193007	22842 SPRINGDALE DR	87.50	87.50	9.00	9.00	0.00	0.00	0.00	0.00	0.00	0.00	0.00	0.00	
260193008	22852 SPRINGDALE DR	87.50	87.50	9.00	9.00	0.00	0.00	0.00	0.00	0.00	0.00	0.00	0.00	
260193009	22862 SPRINGDALE DR	87.50	87.50	9.00	9.00	0.00	0.00	0.00	0.00	0.00	0.00	0.00	0.00	
260193010	22872 SPRINGDALE DR	87.50	87.50	9.00	9.00	0.00	0.00	0.00	0.00	0.00	0.00	0.00	0.00	
260193011	22882 SPRINGDALE DR	87.50	87.50	9.00	9.00	0.00	0.00	0.00	0.00	0.00	0.00	0.00	0.00	
260193012	22949 MOUNTAIN VIEW RD	87.50	87.50	9.00	9.00	0.00	0.00	0.00	0.00	0.00	0.00	0.00	0.00	
260193013	22939 MOUNTAIN VIEW RD	87.50	87.50	9.00	9.00	0.00	0.00	0.00	0.00	0.00	0.00	0.00	0.00	
260193014	22929 MOUNTAIN VIEW RD	87.50	87.50	9.00	9.00	0.00	0.00	0.00	0.00	0.00	0.00	0.00	0.00	
260193015	22919 MOUNTAIN VIEW RD	87.50	87.50	9.00	9.00	0.00	0.00	0.00	0.00	0.00	0.00	0.00	0.00	
260201001	22691 SPRINGDALE DR	87.50	87.50	9.00	9.00	0.00	0.00	0.00	0.00	0.00	0.00	0.00	0.00	
260201002	22701 SPRINGDALE DR	87.50	87.50	9.00	9.00	0.00	0.00	0.00	0.00	0.00	0.00	0.00	0.00	
260201003	22711 SPRINGDALE DR	87.50	87.50	9.00	9.00	0.00	0.00	0.00	0.00	0.00	0.00	0.00	0.00	
260201004	22721 SPRINGDALE DR	87.50	87.50	9.00	9.00	0.00	0.00	0.00	0.00	0.00	0.00	0.00	0.00	
260201005	22731 SPRINGDALE DR	87.50	87.50	9.00	9.00	0.00	0.00	0.00	0.00	0.00	0.00	0.00	0.00	
260201006	22741 SPRINGDALE DR	87.50	87.50	9.00	9.00	0.00	0.00	0.00	0.00	0.00	0.00	0.00	0.00	
260201007	22751 SPRINGDALE DR	87.50	87.50	9.00	9.00	0.00	0.00	0.00	0.00	0.00	0.00	0.00	0.00	
260201008	22761 SPRINGDALE DR	87.50	87.50	9.00	9.00	0.00	0.00	0.00	0.00	0.00	0.00	0.00	0.00	
260201009	22771 SPRINGDALE DR	87.50	87.50	9.00	9.00	0.00	0.00	0.00	0.00	0.00	0.00	0.00	0.00	
260202001	10432 BROOKMEAD DR	87.50	87.50	9.00	9.00	0.00	0.00	0.00	0.00	0.00	0.00	0.00	0.00	
260202002	10424 BROOKMEAD DR	87.50	87.50	9.00	9.00	0.00	0.00	0.00	0.00	0.00	0.00	0.00	0.00	

MORENO VALLEY COMMUNITY SERVICES DISTRICT
FISCAL YEAR 2015/16 MAXIMUM AND APPLIED PARCEL TAXES/CHARGES

ASSESSOR'S PARCEL NUMBER	SITUS ADDRESS	ZONE A		ZONE C		ZONE D		ZONE E		ZONE M		ZONE S		TRACT NUMBER
		MAXIMUM	APPLIED	MAXIMUM	APPLIED	MAXIMUM	APPLIED	MAXIMUM	APPLIED	MAXIMUM	APPLIED	MAXIMUM	APPLIED	
260202003	10416 BROOKMEAD DR	87.50	87.50	9.00	9.00	0.00	0.00	0.00	0.00	0.00	0.00	0.00	0.00	
260202004	10408 BROOKMEAD DR	87.50	87.50	9.00	9.00	0.00	0.00	0.00	0.00	0.00	0.00	0.00	0.00	
260202005	10400 BROOKMEAD DR	87.50	87.50	9.00	9.00	0.00	0.00	0.00	0.00	0.00	0.00	0.00	0.00	
260202006	10392 BROOKMEAD DR	87.50	87.50	9.00	9.00	0.00	0.00	0.00	0.00	0.00	0.00	0.00	0.00	
260202007	10384 BROOKMEAD DR	87.50	87.50	9.00	9.00	0.00	0.00	0.00	0.00	0.00	0.00	0.00	0.00	
260202008	10376 BROOKMEAD DR	87.50	87.50	9.00	9.00	0.00	0.00	0.00	0.00	0.00	0.00	0.00	0.00	
260203001	10375 BROOKMEAD DR	87.50	87.50	9.00	9.00	0.00	0.00	0.00	0.00	0.00	0.00	0.00	0.00	
260203002	10383 BROOKMEAD DR	87.50	87.50	9.00	9.00	0.00	0.00	0.00	0.00	0.00	0.00	0.00	0.00	
260203003	10391 BROOKMEAD DR	87.50	87.50	9.00	9.00	0.00	0.00	0.00	0.00	0.00	0.00	0.00	0.00	
260203004	22562 COBBLE CREEK DR	87.50	87.50	9.00	9.00	0.00	0.00	0.00	0.00	0.00	0.00	0.00	0.00	
260204001	22491 COBBLE CREEK DR	87.50	87.50	9.00	9.00	0.00	0.00	0.00	0.00	0.00	0.00	0.00	0.00	
260204002	22503 COBBLE CREEK DR	87.50	87.50	9.00	9.00	0.00	0.00	0.00	0.00	0.00	0.00	0.00	0.00	
260204003	22515 COBBLE CREEK DR	87.50	87.50	9.00	9.00	0.00	0.00	0.00	0.00	0.00	0.00	0.00	0.00	
260204004	22527 COBBLE CREEK DR	87.50	87.50	9.00	9.00	0.00	0.00	0.00	0.00	0.00	0.00	0.00	0.00	
260204005	22539 COBBLE CREEK DR	87.50	87.50	9.00	9.00	0.00	0.00	0.00	0.00	0.00	0.00	0.00	0.00	
260204006	22551 COBBLE CREEK DR	87.50	87.50	9.00	9.00	0.00	0.00	0.00	0.00	0.00	0.00	0.00	0.00	
260204007	22563 COBBLE CREEK DR	87.50	87.50	9.00	9.00	0.00	0.00	0.00	0.00	0.00	0.00	0.00	0.00	
260204008	22575 COBBLE CREEK DR	87.50	87.50	9.00	9.00	0.00	0.00	0.00	0.00	0.00	0.00	0.00	0.00	
260204009	22587 COBBLE CREEK DR	87.50	87.50	9.00	9.00	0.00	0.00	0.00	0.00	0.00	0.00	0.00	0.00	
260204010	22599 COBBLE CREEK DR	87.50	87.50	9.00	9.00	0.00	0.00	0.00	0.00	0.00	0.00	0.00	0.00	
260204011	22600 COUNTRY GATE RD	87.50	87.50	9.00	9.00	0.00	0.00	0.00	0.00	0.00	0.00	0.00	0.00	
260204012	22590 COUNTRY GATE RD	87.50	87.50	9.00	9.00	0.00	0.00	0.00	0.00	0.00	0.00	0.00	0.00	
260204013	22580 COUNTRY GATE RD	87.50	87.50	9.00	9.00	0.00	0.00	0.00	0.00	0.00	0.00	0.00	0.00	
260204014	22570 COUNTRY GATE RD	87.50	87.50	9.00	9.00	0.00	0.00	0.00	0.00	0.00	0.00	0.00	0.00	
260204015	22560 COUNTRY GATE RD	87.50	87.50	9.00	9.00	0.00	0.00	0.00	0.00	0.00	0.00	0.00	0.00	
260204016	22550 COUNTRY GATE RD	87.50	87.50	9.00	9.00	0.00	0.00	0.00	0.00	0.00	0.00	0.00	0.00	
260204017	22540 COUNTRY GATE RD	87.50	87.50	9.00	9.00	0.00	0.00	0.00	0.00	0.00	0.00	0.00	0.00	
260204018	22530 COUNTRY GATE RD	87.50	87.50	9.00	9.00	0.00	0.00	0.00	0.00	0.00	0.00	0.00	0.00	
260204019	22520 COUNTRY GATE RD	87.50	87.50	9.00	9.00	0.00	0.00	0.00	0.00	0.00	0.00	0.00	0.00	
260204020	22510 COUNTRY GATE RD	87.50	87.50	9.00	9.00	0.00	0.00	0.00	0.00	0.00	0.00	0.00	0.00	
260204021	22500 COUNTRY GATE RD	87.50	87.50	9.00	9.00	0.00	0.00	0.00	0.00	0.00	0.00	0.00	0.00	
260205001	22491 COUNTRY GATE RD	87.50	87.50	9.00	9.00	0.00	0.00	0.00	0.00	0.00	0.00	0.00	0.00	
260205002	22501 COUNTRY GATE RD	87.50	87.50	9.00	9.00	0.00	0.00	0.00	0.00	0.00	0.00	0.00	0.00	
260205003	22511 COUNTRY GATE RD	87.50	87.50	9.00	9.00	0.00	0.00	0.00	0.00	0.00	0.00	0.00	0.00	
260205004	22521 COUNTRY GATE RD	87.50	87.50	9.00	9.00	0.00	0.00	0.00	0.00	0.00	0.00	0.00	0.00	
260205005	22531 COUNTRY GATE RD	87.50	87.50	9.00	9.00	0.00	0.00	0.00	0.00	0.00	0.00	0.00	0.00	
260205006	22541 COUNTRY GATE RD	87.50	87.50	9.00	9.00	0.00	0.00	0.00	0.00	0.00	0.00	0.00	0.00	

MORENO VALLEY COMMUNITY SERVICES DISTRICT
FISCAL YEAR 2015/16 MAXIMUM AND APPLIED PARCEL TAXES/CHARGES

ASSESSOR'S PARCEL NUMBER	SITUS ADDRESS	ZONE A		ZONE C		ZONE D		ZONE E		ZONE M		ZONE S		TRACT NUMBER
		MAXIMUM	APPLIED	MAXIMUM	APPLIED	MAXIMUM	APPLIED	MAXIMUM	APPLIED	MAXIMUM	APPLIED	MAXIMUM	APPLIED	
260205007	22551 COUNTRY GATE RD	87.50	87.50	9.00	9.00	0.00	0.00	0.00	0.00	0.00	0.00	0.00	0.00	
260205008	22561 COUNTRY GATE RD	87.50	87.50	9.00	9.00	0.00	0.00	0.00	0.00	0.00	0.00	0.00	0.00	
260205009	22571 COUNTRY GATE RD	87.50	87.50	9.00	9.00	0.00	0.00	0.00	0.00	0.00	0.00	0.00	0.00	
260205010	22581 COUNTRY GATE RD	87.50	87.50	9.00	9.00	0.00	0.00	0.00	0.00	0.00	0.00	0.00	0.00	
260205011	22591 COUNTRY GATE RD	87.50	87.50	9.00	9.00	0.00	0.00	0.00	0.00	0.00	0.00	0.00	0.00	
260205012	22601 COUNTRY GATE RD	87.50	87.50	9.00	9.00	0.00	0.00	0.00	0.00	0.00	0.00	0.00	0.00	
260205014	10463 BROOKMEAD DR	87.50	87.50	9.00	9.00	0.00	0.00	0.00	0.00	0.00	0.00	0.00	0.00	
260205015	10471 BROOKMEAD DR	87.50	87.50	9.00	9.00	0.00	0.00	0.00	0.00	0.00	0.00	0.00	0.00	
260205016	10479 BROOKMEAD DR	87.50	87.50	9.00	9.00	0.00	0.00	0.00	0.00	0.00	0.00	0.00	0.00	
260205017	10487 BROOKMEAD DR	87.50	87.50	9.00	9.00	0.00	0.00	0.00	0.00	0.00	0.00	0.00	0.00	
260205018	10488 BROOKMEAD DR	87.50	87.50	9.00	9.00	0.00	0.00	0.00	0.00	0.00	0.00	0.00	0.00	
260205019	10480 BROOKMEAD DR	87.50	87.50	9.00	9.00	0.00	0.00	0.00	0.00	0.00	0.00	0.00	0.00	
260205020	10472 BROOKMEAD DR	87.50	87.50	9.00	9.00	0.00	0.00	0.00	0.00	0.00	0.00	0.00	0.00	
260205021	10464 BROOKMEAD DR	87.50	87.50	9.00	9.00	0.00	0.00	0.00	0.00	0.00	0.00	0.00	0.00	
260205022	10456 BROOKMEAD DR	87.50	87.50	9.00	9.00	0.00	0.00	0.00	0.00	0.00	0.00	0.00	0.00	
260205023	10448 BROOKMEAD DR	87.50	87.50	9.00	9.00	0.00	0.00	0.00	0.00	0.00	0.00	0.00	0.00	
260211001	10689 WILLOW CREEK RD	87.50	87.50	9.00	9.00	0.00	0.00	0.00	0.00	0.00	0.00	0.00	0.00	
260211002	10679 WILLOW CREEK RD	87.50	87.50	9.00	9.00	0.00	0.00	0.00	0.00	0.00	0.00	0.00	0.00	
260211003	10669 WILLOW CREEK RD	87.50	87.50	9.00	9.00	0.00	0.00	0.00	0.00	0.00	0.00	0.00	0.00	
260211004	10659 WILLOW CREEK RD	87.50	87.50	9.00	9.00	0.00	0.00	0.00	0.00	0.00	0.00	0.00	0.00	
260211005	10649 WILLOW CREEK RD	87.50	87.50	9.00	9.00	0.00	0.00	0.00	0.00	0.00	0.00	0.00	0.00	
260211006	10639 WILLOW CREEK RD	87.50	87.50	9.00	9.00	0.00	0.00	0.00	0.00	0.00	0.00	0.00	0.00	
260211007	10629 WILLOW CREEK RD	87.50	87.50	9.00	9.00	0.00	0.00	0.00	0.00	0.00	0.00	0.00	0.00	
260211008	10619 WILLOW CREEK RD	87.50	87.50	9.00	9.00	0.00	0.00	0.00	0.00	0.00	0.00	0.00	0.00	
260211009	10609 WILLOW CREEK RD	87.50	87.50	9.00	9.00	0.00	0.00	0.00	0.00	0.00	0.00	0.00	0.00	
260211010	10599 WILLOW CREEK RD	87.50	87.50	9.00	9.00	0.00	0.00	0.00	0.00	0.00	0.00	0.00	0.00	
260211011	23853 LONE PINE DR	87.50	87.50	9.00	9.00	0.00	0.00	0.00	0.00	0.00	0.00	0.00	0.00	
260211012	23845 LONE PINE DR	87.50	87.50	9.00	9.00	0.00	0.00	0.00	0.00	0.00	0.00	0.00	0.00	
260211013	23835 LONE PINE DR	87.50	87.50	9.00	9.00	0.00	0.00	0.00	0.00	0.00	0.00	0.00	0.00	
260211014	23827 LONE PINE DR	87.50	87.50	9.00	9.00	0.00	0.00	0.00	0.00	0.00	0.00	0.00	0.00	
260211015	23819 LONE PINE DR	87.50	87.50	9.00	9.00	0.00	0.00	0.00	0.00	0.00	0.00	0.00	0.00	
260211016	23815 LONE PINE DR	87.50	87.50	9.00	9.00	0.00	0.00	0.00	0.00	0.00	0.00	0.00	0.00	
260211017	23809 LONE PINE DR	87.50	87.50	9.00	9.00	0.00	0.00	0.00	0.00	0.00	0.00	0.00	0.00	
260211018	23803 LONE PINE DR	87.50	87.50	9.00	9.00	0.00	0.00	0.00	0.00	0.00	0.00	0.00	0.00	
260211019	23797 LONE PINE DR	87.50	87.50	9.00	9.00	0.00	0.00	0.00	0.00	0.00	0.00	0.00	0.00	
260211020	23791 LONE PINE DR	87.50	87.50	9.00	9.00	0.00	0.00	0.00	0.00	0.00	0.00	0.00	0.00	
260211021	23826 BOUQUET CANYON PL	87.50	87.50	9.00	9.00	0.00	0.00	0.00	0.00	0.00	0.00	0.00	0.00	

MORENO VALLEY COMMUNITY SERVICES DISTRICT
FISCAL YEAR 2015/16 MAXIMUM AND APPLIED PARCEL TAXES/CHARGES

ASSESSOR'S PARCEL NUMBER	SITUS ADDRESS	ZONE A		ZONE C		ZONE D		ZONE E		ZONE M		ZONE S		TRACT NUMBER
		MAXIMUM	APPLIED	MAXIMUM	APPLIED	MAXIMUM	APPLIED	MAXIMUM	APPLIED	MAXIMUM	APPLIED	MAXIMUM	APPLIED	
260211022	23836 BOUQUET CANYON PL	87.50	87.50	9.00	9.00	0.00	0.00	0.00	0.00	0.00	0.00	0.00	0.00	
260211023	23848 BOUQUET CANYON WAY	87.50	87.50	9.00	9.00	0.00	0.00	0.00	0.00	0.00	0.00	0.00	0.00	
260211024	23854 BOUQUET CANYON PL	87.50	87.50	9.00	9.00	0.00	0.00	0.00	0.00	0.00	0.00	0.00	0.00	
260211025	23862 BOUQUET CANYON PL	87.50	87.50	9.00	9.00	0.00	0.00	0.00	0.00	0.00	0.00	0.00	0.00	
260211026	23870 BOUQUET CANYON PL	87.50	87.50	9.00	9.00	0.00	0.00	0.00	0.00	0.00	0.00	0.00	0.00	
260211027	23878 BOUQUET CANYON PL	87.50	87.50	9.00	9.00	0.00	0.00	0.00	0.00	0.00	0.00	0.00	0.00	
260211028	23883 BOUQUET CANYON PL	87.50	87.50	9.00	9.00	0.00	0.00	0.00	0.00	0.00	0.00	0.00	0.00	
260211029	23877 BOUQUET CANYON PL	87.50	87.50	9.00	9.00	0.00	0.00	0.00	0.00	0.00	0.00	0.00	0.00	
260211030	23871 BOUQUET CANYON PL	87.50	87.50	9.00	9.00	0.00	0.00	0.00	0.00	0.00	0.00	0.00	0.00	
260211031	23865 BOUQUET CANYON PL	87.50	87.50	9.00	9.00	0.00	0.00	0.00	0.00	0.00	0.00	0.00	0.00	
260211032	23859 BOUQUET CANYON PL	87.50	87.50	9.00	9.00	0.00	0.00	0.00	0.00	0.00	0.00	0.00	0.00	
260211033	23853 BOUQUET CANYON PL	87.50	87.50	9.00	9.00	0.00	0.00	0.00	0.00	0.00	0.00	0.00	0.00	
260211034	23847 BOUQUET CANYON PL	87.50	87.50	9.00	9.00	0.00	0.00	0.00	0.00	0.00	0.00	0.00	0.00	
260211035	23841 BOUQUET CANYON PL	87.50	87.50	9.00	9.00	0.00	0.00	0.00	0.00	0.00	0.00	0.00	0.00	
260211036	23835 BOUQUET CANYON PL	87.50	87.50	9.00	9.00	0.00	0.00	0.00	0.00	0.00	0.00	0.00	0.00	
260211037	23829 BOUQUET CANYON PL	87.50	87.50	9.00	9.00	0.00	0.00	0.00	0.00	0.00	0.00	0.00	0.00	
260211038	23821 BOUQUET CANYON PL	87.50	87.50	9.00	9.00	0.00	0.00	0.00	0.00	0.00	0.00	0.00	0.00	
260211039	23815 BOUQUET CANYON PL	87.50	87.50	9.00	9.00	0.00	0.00	0.00	0.00	0.00	0.00	0.00	0.00	
260211040	23807 BOUQUET CANYON PL	87.50	87.50	9.00	9.00	0.00	0.00	0.00	0.00	0.00	0.00	0.00	0.00	
260211041	23799 BOUQUET CANYON PL	87.50	87.50	9.00	9.00	0.00	0.00	0.00	0.00	0.00	0.00	0.00	0.00	
260211042	23791 BOUQUET CANYON PL	87.50	87.50	9.00	9.00	0.00	0.00	0.00	0.00	0.00	0.00	0.00	0.00	
260211043	23785 BOUQUET CANYON PL	87.50	87.50	9.00	9.00	0.00	0.00	0.00	0.00	0.00	0.00	0.00	0.00	
260211044	23777 BOUQUET CANYON PL	87.50	87.50	9.00	9.00	0.00	0.00	0.00	0.00	0.00	0.00	0.00	0.00	
260211045	23771 BOUQUET CANYON PL	87.50	87.50	9.00	9.00	0.00	0.00	0.00	0.00	0.00	0.00	0.00	0.00	
260211046	23765 BOUQUET CANYON PL	87.50	87.50	9.00	9.00	0.00	0.00	0.00	0.00	0.00	0.00	0.00	0.00	
260212001	23753 BOUQUET CANYON PL	87.50	87.50	9.00	9.00	0.00	0.00	0.00	0.00	0.00	0.00	0.00	0.00	
260212002	23747 BOUQUET CANYON PL	87.50	87.50	9.00	9.00	0.00	0.00	0.00	0.00	0.00	0.00	0.00	0.00	
260212003	23741 BOUQUET CANYON PL	87.50	87.50	9.00	9.00	0.00	0.00	0.00	0.00	0.00	0.00	0.00	0.00	
260212004	23735 BOUQUET CANYON PL	87.50	87.50	9.00	9.00	0.00	0.00	0.00	0.00	0.00	0.00	0.00	0.00	
260212005	23729 BOUQUET CANYON PL	87.50	87.50	9.00	9.00	0.00	0.00	0.00	0.00	0.00	0.00	0.00	0.00	
260212006	23723 BOUQUET CANYON PL	87.50	87.50	9.00	9.00	0.00	0.00	0.00	0.00	0.00	0.00	0.00	0.00	
260212007	23717 BOUQUET CANYON PL	87.50	87.50	9.00	9.00	0.00	0.00	0.00	0.00	0.00	0.00	0.00	0.00	
260212008	23711 BOUQUET CANYON PL	87.50	87.50	9.00	9.00	0.00	0.00	0.00	0.00	0.00	0.00	0.00	0.00	
260212009	23705 BOUQUET CANYON PL	87.50	87.50	9.00	9.00	0.00	0.00	0.00	0.00	0.00	0.00	0.00	0.00	
260212010	23699 BOUQUET CANYON PL	87.50	87.50	9.00	9.00	0.00	0.00	0.00	0.00	0.00	0.00	0.00	0.00	
260212011	23693 BOUQUET CANYON PL	87.50	87.50	9.00	9.00	0.00	0.00	0.00	0.00	0.00	0.00	0.00	0.00	
260212012	23687 BOUQUET CANYON PL	87.50	87.50	9.00	9.00	0.00	0.00	0.00	0.00	0.00	0.00	0.00	0.00	

MORENO VALLEY COMMUNITY SERVICES DISTRICT
FISCAL YEAR 2015/16 MAXIMUM AND APPLIED PARCEL TAXES/CHARGES

ASSESSOR'S PARCEL NUMBER	SITUS ADDRESS	ZONE A		ZONE C		ZONE D		ZONE E		ZONE M		ZONE S		TRACT NUMBER
		MAXIMUM	APPLIED	MAXIMUM	APPLIED	MAXIMUM	APPLIED	MAXIMUM	APPLIED	MAXIMUM	APPLIED	MAXIMUM	APPLIED	
260212013	23681 BOUQUET CANYON PL	87.50	87.50	9.00	9.00	0.00	0.00	0.00	0.00	0.00	0.00	0.00	0.00	
260212014	23680 BOUQUET CANYON PL	87.50	87.50	9.00	9.00	0.00	0.00	0.00	0.00	0.00	0.00	0.00	0.00	
260212015	23686 BOUQUET CANYON PL	87.50	87.50	9.00	9.00	0.00	0.00	0.00	0.00	0.00	0.00	0.00	0.00	
260212016	23710 BOUQUET CANYON PL	87.50	87.50	9.00	9.00	0.00	0.00	0.00	0.00	0.00	0.00	0.00	0.00	
260212017	23718 BOUQUET CANYON PL	87.50	87.50	9.00	9.00	0.00	0.00	0.00	0.00	0.00	0.00	0.00	0.00	
260212018	23726 BOUQUET CANYON PL	87.50	87.50	9.00	9.00	0.00	0.00	0.00	0.00	0.00	0.00	0.00	0.00	
260212019	23734 BOUQUET CANYON PL	87.50	87.50	9.00	9.00	0.00	0.00	0.00	0.00	0.00	0.00	0.00	0.00	
260212020	23742 BOUQUET CANYON PL	87.50	87.50	9.00	9.00	0.00	0.00	0.00	0.00	0.00	0.00	0.00	0.00	
260212021	23750 BOUQUET CANYON PL	87.50	87.50	9.00	9.00	0.00	0.00	0.00	0.00	0.00	0.00	0.00	0.00	
260212022	23758 BOUQUET CANYON PL	87.50	87.50	9.00	9.00	0.00	0.00	0.00	0.00	0.00	0.00	0.00	0.00	
260212023	23766 BOUQUET CANYON PL	87.50	87.50	9.00	9.00	0.00	0.00	0.00	0.00	0.00	0.00	0.00	0.00	
260212024	23774 BOUQUET CANYON PL	87.50	87.50	9.00	9.00	0.00	0.00	0.00	0.00	0.00	0.00	0.00	0.00	
260212025	23781 TIMBER BLUFF CT	87.50	87.50	9.00	9.00	0.00	0.00	0.00	0.00	0.00	0.00	0.00	0.00	
260212026	23775 TIMBER BLUFF CT	87.50	87.50	9.00	9.00	0.00	0.00	0.00	0.00	0.00	0.00	0.00	0.00	
260212027	23767 TIMBER BLUFF CT	87.50	87.50	9.00	9.00	0.00	0.00	0.00	0.00	0.00	0.00	0.00	0.00	
260212028	23759 TIMBER BLUFF CT	87.50	87.50	9.00	9.00	0.00	0.00	0.00	0.00	0.00	0.00	0.00	0.00	
260212029	23751 TIMBER BLUFF CT	87.50	87.50	9.00	9.00	0.00	0.00	0.00	0.00	0.00	0.00	0.00	0.00	
260212030	23752 TIMBER BLUFF CT	87.50	87.50	9.00	9.00	0.00	0.00	0.00	0.00	0.00	0.00	0.00	0.00	
260212031	23760 TIMBER BLUFF CT	87.50	87.50	9.00	9.00	0.00	0.00	0.00	0.00	0.00	0.00	0.00	0.00	
260212032	23768 TIMBER BLUFF CT	87.50	87.50	9.00	9.00	0.00	0.00	0.00	0.00	0.00	0.00	0.00	0.00	
260212033	23776 TIMBER BLUFF CT	87.50	87.50	9.00	9.00	0.00	0.00	0.00	0.00	0.00	0.00	0.00	0.00	
260212034	23798 LONE PINE DR	87.50	87.50	9.00	9.00	0.00	0.00	0.00	0.00	0.00	0.00	0.00	0.00	
260212035	23804 LONE PINE DR	87.50	87.50	9.00	9.00	0.00	0.00	0.00	0.00	0.00	0.00	0.00	0.00	
260212036	23806 LONE PINE DR	87.50	87.50	9.00	9.00	0.00	0.00	0.00	0.00	0.00	0.00	0.00	0.00	
260212037	23816 LONE PINE DR	87.50	87.50	9.00	9.00	0.00	0.00	0.00	0.00	0.00	0.00	0.00	0.00	
260212038	23822 LONE PINE DR	87.50	87.50	9.00	9.00	0.00	0.00	0.00	0.00	0.00	0.00	0.00	0.00	
260212039	23830 LONE PINE DR	87.50	87.50	9.00	9.00	0.00	0.00	0.00	0.00	0.00	0.00	0.00	0.00	
260212040	23838 LONE PINE DR	87.50	87.50	9.00	9.00	0.00	0.00	0.00	0.00	0.00	0.00	0.00	0.00	
260212041	23848 LONE PINE DR	87.50	87.50	9.00	9.00	0.00	0.00	0.00	0.00	0.00	0.00	0.00	0.00	
260212042	23858 LONE PINE DR	87.50	87.50	9.00	9.00	0.00	0.00	0.00	0.00	0.00	0.00	0.00	0.00	
260212043	23868 LONE PINE DR	87.50	87.50	9.00	9.00	0.00	0.00	0.00	0.00	0.00	0.00	0.00	0.00	
260221001	23878 LONE PINE DR	87.50	87.50	9.00	9.00	0.00	0.00	0.00	0.00	0.00	0.00	0.00	0.00	
260221002	23888 LONE PINE DR	87.50	87.50	9.00	9.00	0.00	0.00	0.00	0.00	0.00	0.00	0.00	0.00	
260221003	23898 LONE PINE DR	87.50	87.50	9.00	9.00	0.00	0.00	0.00	0.00	0.00	0.00	0.00	0.00	
260221004	23908 LONE PINE DR	87.50	87.50	9.00	9.00	0.00	0.00	0.00	0.00	0.00	0.00	0.00	0.00	
260221005	23918 LONE PINE DR	87.50	87.50	9.00	9.00	0.00	0.00	0.00	0.00	0.00	0.00	0.00	0.00	
260221006	23928 LONE PINE DR	87.50	87.50	9.00	9.00	0.00	0.00	0.00	0.00	0.00	0.00	0.00	0.00	

MORENO VALLEY COMMUNITY SERVICES DISTRICT
FISCAL YEAR 2015/16 MAXIMUM AND APPLIED PARCEL TAXES/CHARGES

ASSESSOR'S PARCEL NUMBER	SITUS ADDRESS	ZONE A		ZONE C		ZONE D		ZONE E		ZONE M		ZONE S		TRACT NUMBER
		MAXIMUM	APPLIED	MAXIMUM	APPLIED	MAXIMUM	APPLIED	MAXIMUM	APPLIED	MAXIMUM	APPLIED	MAXIMUM	APPLIED	
260221007	23938 LONE PINE DR	87.50	87.50	9.00	9.00	0.00	0.00	0.00	0.00	0.00	0.00	0.00	0.00	
260221008	23948 LONE PINE DR	87.50	87.50	9.00	9.00	0.00	0.00	0.00	0.00	0.00	0.00	0.00	0.00	
260221009	23958 LONE PINE DR	87.50	87.50	9.00	9.00	0.00	0.00	0.00	0.00	0.00	0.00	0.00	0.00	
260221010	23968 LONE PINE DR	87.50	87.50	9.00	9.00	0.00	0.00	0.00	0.00	0.00	0.00	0.00	0.00	
260221011	23978 LONE PINE DR	87.50	87.50	9.00	9.00	0.00	0.00	0.00	0.00	0.00	0.00	0.00	0.00	
260221012	23988 LONE PINE DR	87.50	87.50	9.00	9.00	0.00	0.00	0.00	0.00	0.00	0.00	0.00	0.00	
260221013	23998 LONE PINE DR	87.50	87.50	9.00	9.00	0.00	0.00	0.00	0.00	0.00	0.00	0.00	0.00	
260221014	24010 LONE PINE DR	87.50	87.50	9.00	9.00	0.00	0.00	0.00	0.00	0.00	0.00	0.00	0.00	
260221015	24020 LONE PINE DR	87.50	87.50	9.00	9.00	0.00	0.00	0.00	0.00	0.00	0.00	0.00	0.00	
260221016	24001 LONE PINE DR	87.50	87.50	9.00	9.00	0.00	0.00	0.00	0.00	0.00	0.00	0.00	0.00	
260221017	23991 LONE PINE DR	87.50	87.50	9.00	9.00	0.00	0.00	0.00	0.00	0.00	0.00	0.00	0.00	
260221018	23981 LONE PINE DR	87.50	87.50	9.00	9.00	0.00	0.00	0.00	0.00	0.00	0.00	0.00	0.00	
260221019	23967 LONE PINE DR	87.50	87.50	9.00	9.00	0.00	0.00	0.00	0.00	0.00	0.00	0.00	0.00	
260221020	23955 LONE PINE DR	87.50	87.50	9.00	9.00	0.00	0.00	0.00	0.00	0.00	0.00	0.00	0.00	
260221021	23945 LONE PINE DR	87.50	87.50	9.00	9.00	0.00	0.00	0.00	0.00	0.00	0.00	0.00	0.00	
260221022	23935 LONE PINE DR	87.50	87.50	9.00	9.00	0.00	0.00	0.00	0.00	0.00	0.00	0.00	0.00	
260221023	10572 PEPPER RIDGE LN	87.50	87.50	9.00	9.00	0.00	0.00	0.00	0.00	0.00	0.00	0.00	0.00	
260221024	10582 PEPPER RIDGE LN	87.50	87.50	9.00	9.00	0.00	0.00	0.00	0.00	0.00	0.00	0.00	0.00	
260221025	10592 PEPPER RIDGE LN	87.50	87.50	9.00	9.00	0.00	0.00	0.00	0.00	0.00	0.00	0.00	0.00	
260221026	10602 PEPPER RIDGE LN	87.50	87.50	9.00	9.00	0.00	0.00	0.00	0.00	0.00	0.00	0.00	0.00	
260221027	10612 PEPPER RIDGE LN	87.50	87.50	9.00	9.00	0.00	0.00	0.00	0.00	0.00	0.00	0.00	0.00	
260221028	10620 PEPPER RIDGE LN	87.50	87.50	9.00	9.00	0.00	0.00	0.00	0.00	0.00	0.00	0.00	0.00	
260221029	10630 PEPPER RIDGE LN	87.50	87.50	9.00	9.00	0.00	0.00	0.00	0.00	0.00	0.00	0.00	0.00	
260221030	10640 PEPPER RIDGE LN	87.50	87.50	9.00	9.00	0.00	0.00	0.00	0.00	0.00	0.00	0.00	0.00	
260221031	10650 PEPPER RIDGE LN	87.50	87.50	9.00	9.00	0.00	0.00	0.00	0.00	0.00	0.00	0.00	0.00	
260221032	10660 PEPPER RIDGE LN	87.50	87.50	9.00	9.00	0.00	0.00	0.00	0.00	0.00	0.00	0.00	0.00	
260221033	10659 SILVERLEAF CIR	87.50	87.50	9.00	9.00	0.00	0.00	0.00	0.00	0.00	0.00	0.00	0.00	
260221034	10647 SILVER LEAF CIR	87.50	87.50	9.00	9.00	0.00	0.00	0.00	0.00	0.00	0.00	0.00	0.00	
260221035	10635 SILVER LEAF CIR	87.50	87.50	9.00	9.00	0.00	0.00	0.00	0.00	0.00	0.00	0.00	0.00	
260221036	10623 SILVER LEAF CIR	87.50	87.50	9.00	9.00	0.00	0.00	0.00	0.00	0.00	0.00	0.00	0.00	
260221037	10611 SILVER LEAF CIR	87.50	87.50	9.00	9.00	0.00	0.00	0.00	0.00	0.00	0.00	0.00	0.00	
260221038	10599 SILVER LEAF CIR	87.50	87.50	9.00	9.00	0.00	0.00	0.00	0.00	0.00	0.00	0.00	0.00	
260221039	10589 SILVER LEAF CIR	87.50	87.50	9.00	9.00	0.00	0.00	0.00	0.00	0.00	0.00	0.00	0.00	
260221040	10579 SILVER LEAF CIR	87.50	87.50	9.00	9.00	0.00	0.00	0.00	0.00	0.00	0.00	0.00	0.00	
260221041	10565 SILVER LEAF CIR	87.50	87.50	9.00	9.00	0.00	0.00	0.00	0.00	0.00	0.00	0.00	0.00	
260221042	10559 SILVER LEAF CIR	87.50	87.50	9.00	9.00	0.00	0.00	0.00	0.00	0.00	0.00	0.00	0.00	
260221043	10545 SILVER LEAF CIR	87.50	87.50	9.00	9.00	0.00	0.00	0.00	0.00	0.00	0.00	0.00	0.00	

MORENO VALLEY COMMUNITY SERVICES DISTRICT
FISCAL YEAR 2015/16 MAXIMUM AND APPLIED PARCEL TAXES/CHARGES

ASSESSOR'S PARCEL NUMBER	SITUS ADDRESS	ZONE A		ZONE C		ZONE D		ZONE E		ZONE M		ZONE S		TRACT NUMBER
		MAXIMUM	APPLIED	MAXIMUM	APPLIED	MAXIMUM	APPLIED	MAXIMUM	APPLIED	MAXIMUM	APPLIED	MAXIMUM	APPLIED	
260221044	10550 SILVER LEAF CIR	87.50	87.50	9.00	9.00	0.00	0.00	0.00	0.00	0.00	0.00	0.00	0.00	
260221045	10590 SILVER LEAF CIR	87.50	87.50	9.00	9.00	0.00	0.00	0.00	0.00	0.00	0.00	0.00	0.00	
260221046	10600 SILVER LEAF CIR	87.50	87.50	9.00	9.00	0.00	0.00	0.00	0.00	0.00	0.00	0.00	0.00	
260221047	10610 SILVER LEAF CIR	87.50	87.50	9.00	9.00	0.00	0.00	0.00	0.00	0.00	0.00	0.00	0.00	
260221048	10620 SILVER LEAF CIR	87.50	87.50	9.00	9.00	0.00	0.00	0.00	0.00	0.00	0.00	0.00	0.00	
260221049	10630 SILVER LEAF CIR	87.50	87.50	9.00	9.00	0.00	0.00	0.00	0.00	0.00	0.00	0.00	0.00	
260221050	10640 SILVER LEAF CIR	87.50	87.50	9.00	9.00	0.00	0.00	0.00	0.00	0.00	0.00	0.00	0.00	
260221051	10650 SILVER LEAF CIR	87.50	87.50	9.00	9.00	0.00	0.00	0.00	0.00	0.00	0.00	0.00	0.00	
260221052	10660 SILVER LEAF CIR	87.50	87.50	9.00	9.00	0.00	0.00	0.00	0.00	0.00	0.00	0.00	0.00	
260221053	10670 SILVER LEAF CIR	87.50	87.50	9.00	9.00	0.00	0.00	0.00	0.00	0.00	0.00	0.00	0.00	
260221054	23967 PINE SMOKE PL	87.50	87.50	9.00	9.00	0.00	0.00	0.00	0.00	0.00	0.00	0.00	0.00	
260221055	23959 PINE SMOKE PL	87.50	87.50	9.00	9.00	0.00	0.00	0.00	0.00	0.00	0.00	0.00	0.00	
260221056	23951 PINE SMOKE PL	87.50	87.50	9.00	9.00	0.00	0.00	0.00	0.00	0.00	0.00	0.00	0.00	
260221057	23943 PINE SMOKE PL	87.50	87.50	9.00	9.00	0.00	0.00	0.00	0.00	0.00	0.00	0.00	0.00	
260221058	23935 PINE SMOKE PL	87.50	87.50	9.00	9.00	0.00	0.00	0.00	0.00	0.00	0.00	0.00	0.00	
260221059	23927 PINE SMOKE PL	87.50	87.50	9.00	9.00	0.00	0.00	0.00	0.00	0.00	0.00	0.00	0.00	
260221060	23917 PINE SMOKE PL	87.50	87.50	9.00	9.00	0.00	0.00	0.00	0.00	0.00	0.00	0.00	0.00	
260221061	23911 PINE SMOKE PL	87.50	87.50	9.00	9.00	0.00	0.00	0.00	0.00	0.00	0.00	0.00	0.00	
260221062	23893 PINE SMOKE PL	87.50	87.50	9.00	9.00	0.00	0.00	0.00	0.00	0.00	0.00	0.00	0.00	
260222001	10666 WILLOW CREEK RD	87.50	87.50	9.00	9.00	0.00	0.00	0.00	0.00	0.00	0.00	0.00	0.00	
260222002	10656 WILLOW CREEK RD	87.50	87.50	9.00	9.00	0.00	0.00	0.00	0.00	0.00	0.00	0.00	0.00	
260222003	10646 WILLOW CREEK RD	87.50	87.50	9.00	9.00	0.00	0.00	0.00	0.00	0.00	0.00	0.00	0.00	
260222004	10636 WILLOW CREEK RD	87.50	87.50	9.00	9.00	0.00	0.00	0.00	0.00	0.00	0.00	0.00	0.00	
260222005	10626 WILLOW CREEK RD	87.50	87.50	9.00	9.00	0.00	0.00	0.00	0.00	0.00	0.00	0.00	0.00	
260222006	10616 WILLOW CREEK RD	87.50	87.50	9.00	9.00	0.00	0.00	0.00	0.00	0.00	0.00	0.00	0.00	
260222007	10608 WILLOW CREEK RD	87.50	87.50	9.00	9.00	0.00	0.00	0.00	0.00	0.00	0.00	0.00	0.00	
260222008	10600 WILLOW CREEK RD	87.50	87.50	9.00	9.00	0.00	0.00	0.00	0.00	0.00	0.00	0.00	0.00	
260222009	10590 WILLOW CREEK RD	87.50	87.50	9.00	9.00	0.00	0.00	0.00	0.00	0.00	0.00	0.00	0.00	
260222010	23881 LONE PINE DR	87.50	87.50	9.00	9.00	0.00	0.00	0.00	0.00	0.00	0.00	0.00	0.00	
260222011	23895 LONE PINE DR	87.50	87.50	9.00	9.00	0.00	0.00	0.00	0.00	0.00	0.00	0.00	0.00	
260222012	23905 LONE PINE DR	87.50	87.50	9.00	9.00	0.00	0.00	0.00	0.00	0.00	0.00	0.00	0.00	
260222013	23915 LONE PINE DR	87.50	87.50	9.00	9.00	0.00	0.00	0.00	0.00	0.00	0.00	0.00	0.00	
260222014	10587 PEPPER RIDGE LN	87.50	87.50	9.00	9.00	0.00	0.00	0.00	0.00	0.00	0.00	0.00	0.00	
260222015	15077 PEPPER RIDGE LN	87.50	87.50	9.00	9.00	0.00	0.00	0.00	0.00	0.00	0.00	0.00	0.00	
260222016	10603 PEPPER RIDGE LN	87.50	87.50	9.00	9.00	0.00	0.00	0.00	0.00	0.00	0.00	0.00	0.00	
260222017	10613 PEPPER RIDGE LN	87.50	87.50	9.00	9.00	0.00	0.00	0.00	0.00	0.00	0.00	0.00	0.00	
260222018	10623 PEPPER RIDGE LN	87.50	87.50	9.00	9.00	0.00	0.00	0.00	0.00	0.00	0.00	0.00	0.00	

MORENO VALLEY COMMUNITY SERVICES DISTRICT
FISCAL YEAR 2015/16 MAXIMUM AND APPLIED PARCEL TAXES/CHARGES

ASSESSOR'S PARCEL NUMBER	SITUS ADDRESS	ZONE A		ZONE C		ZONE D		ZONE E		ZONE M		ZONE S		TRACT NUMBER
		MAXIMUM	APPLIED	MAXIMUM	APPLIED	MAXIMUM	APPLIED	MAXIMUM	APPLIED	MAXIMUM	APPLIED	MAXIMUM	APPLIED	
260222019	10633 PEPPER RIDGE LN	87.50	87.50	9.00	9.00	0.00	0.00	0.00	0.00	0.00	0.00	0.00	0.00	
260222020	10643 PEPPER RIDGE LN	87.50	87.50	9.00	9.00	0.00	0.00	0.00	0.00	0.00	0.00	0.00	0.00	
260222021	10655 PEPPER RIDGE LN	87.50	87.50	9.00	9.00	0.00	0.00	0.00	0.00	0.00	0.00	0.00	0.00	
260222022	10665 PEPPER RIDGE LN	87.50	87.50	9.00	9.00	0.00	0.00	0.00	0.00	0.00	0.00	0.00	0.00	
260231001	23405 EVENING SNOW	87.50	87.50	9.00	9.00	0.00	0.00	0.00	0.00	0.00	0.00	0.00	0.00	
260231002	23395 EVENING SNOW	87.50	87.50	9.00	9.00	0.00	0.00	0.00	0.00	0.00	0.00	0.00	0.00	
260231003	23385 EVENING SNOW	87.50	87.50	9.00	9.00	0.00	0.00	0.00	0.00	0.00	0.00	0.00	0.00	
260231004	23375 EVENING SNOW	87.50	87.50	9.00	9.00	0.00	0.00	0.00	0.00	0.00	0.00	0.00	0.00	
260231005	10115 ARROW LEAF	87.50	87.50	9.00	9.00	0.00	0.00	0.00	0.00	0.00	0.00	0.00	0.00	
260231006	10105 ARROW LEAF	87.50	87.50	9.00	9.00	0.00	0.00	0.00	0.00	0.00	0.00	0.00	0.00	
260231007	10095 ARROW LEAF	87.50	87.50	9.00	9.00	0.00	0.00	0.00	0.00	0.00	0.00	0.00	0.00	
260231008	10085 ARROW LEAF	87.50	87.50	9.00	9.00	0.00	0.00	0.00	0.00	0.00	0.00	0.00	0.00	
260231009	10075 ARROW LEAF	87.50	87.50	9.00	9.00	0.00	0.00	0.00	0.00	0.00	0.00	0.00	0.00	
260231010	10065 ARROW LEAF	87.50	87.50	9.00	9.00	0.00	0.00	0.00	0.00	0.00	0.00	0.00	0.00	
260231011	10055 ARROW LEAF	87.50	87.50	9.00	9.00	0.00	0.00	0.00	0.00	0.00	0.00	0.00	0.00	
260231012	10045 ARROW LEAF	87.50	87.50	9.00	9.00	0.00	0.00	0.00	0.00	0.00	0.00	0.00	0.00	
260231013	10035 ARROW LEAF	87.50	87.50	9.00	9.00	0.00	0.00	0.00	0.00	0.00	0.00	0.00	0.00	
260231014	10025 ARROW LEAF	87.50	87.50	9.00	9.00	0.00	0.00	0.00	0.00	0.00	0.00	0.00	0.00	
260231015	10015 ARROW LEAF	87.50	87.50	9.00	9.00	0.00	0.00	0.00	0.00	0.00	0.00	0.00	0.00	
260231016	10005 ARROW LEAF	87.50	87.50	9.00	9.00	0.00	0.00	0.00	0.00	0.00	0.00	0.00	0.00	
260231017	10030 ARROW LEAF	87.50	87.50	9.00	9.00	0.00	0.00	0.00	0.00	0.00	0.00	0.00	0.00	
260231018	10040 ARROWLEAF	87.50	87.50	9.00	9.00	0.00	0.00	0.00	0.00	0.00	0.00	0.00	0.00	
260231019	10050 ARROWLEAF	87.50	87.50	9.00	9.00	0.00	0.00	0.00	0.00	0.00	0.00	0.00	0.00	
260231020	23360 PRESCOTT	87.50	87.50	9.00	9.00	0.00	0.00	0.00	0.00	0.00	0.00	0.00	0.00	
260231021	23370 PRESCOTT	87.50	87.50	9.00	9.00	0.00	0.00	0.00	0.00	0.00	0.00	0.00	0.00	
260231022	23375 PRESCOTT	87.50	87.50	9.00	9.00	0.00	0.00	0.00	0.00	0.00	0.00	0.00	0.00	
260231023	23365 PRESCOTT	87.50	87.50	9.00	9.00	0.00	0.00	0.00	0.00	0.00	0.00	0.00	0.00	
260231024	10070 ARROW LEAF	87.50	87.50	9.00	9.00	0.00	0.00	0.00	0.00	0.00	0.00	0.00	0.00	
260231025	10080 ARROW LEAF	87.50	87.50	9.00	9.00	0.00	0.00	0.00	0.00	0.00	0.00	0.00	0.00	
260231026	23380 EVENING SNOW	87.50	87.50	9.00	9.00	0.00	0.00	0.00	0.00	0.00	0.00	0.00	0.00	
260231029	10075 SAND CREST	87.50	87.50	9.00	9.00	0.00	0.00	0.00	0.00	0.00	0.00	0.00	0.00	
260231030	10059 SAND CREST	87.50	87.50	9.00	9.00	0.00	0.00	0.00	0.00	0.00	0.00	0.00	0.00	
260231031	10045 SAND CREST	87.50	87.50	9.00	9.00	0.00	0.00	0.00	0.00	0.00	0.00	0.00	0.00	
260231032	10029 SAND CREST	87.50	87.50	9.00	9.00	0.00	0.00	0.00	0.00	0.00	0.00	0.00	0.00	
260231033	10015 SAND CREST	87.50	87.50	9.00	9.00	0.00	0.00	0.00	0.00	0.00	0.00	0.00	0.00	
260231034	10014 SAND CREST	87.50	87.50	9.00	9.00	0.00	0.00	0.00	0.00	0.00	0.00	0.00	0.00	
260231035	10028 SAND CREST	87.50	87.50	9.00	9.00	0.00	0.00	0.00	0.00	0.00	0.00	0.00	0.00	

MORENO VALLEY COMMUNITY SERVICES DISTRICT
FISCAL YEAR 2015/16 MAXIMUM AND APPLIED PARCEL TAXES/CHARGES

ASSESSOR'S PARCEL NUMBER	SITUS ADDRESS	ZONE A		ZONE C		ZONE D		ZONE E		ZONE M		ZONE S		TRACT NUMBER
		MAXIMUM	APPLIED	MAXIMUM	APPLIED	MAXIMUM	APPLIED	MAXIMUM	APPLIED	MAXIMUM	APPLIED	MAXIMUM	APPLIED	
260231036	10044 SAND CREST	87.50	87.50	9.00	9.00	0.00	0.00	0.00	0.00	0.00	0.00	0.00	0.00	
260231037	10058 SAND CREST	87.50	87.50	9.00	9.00	0.00	0.00	0.00	0.00	0.00	0.00	0.00	0.00	
260231038	10074 SAND CREST	87.50	87.50	9.00	9.00	0.00	0.00	0.00	0.00	0.00	0.00	0.00	0.00	
260231039	10088 SAND CREST	87.50	87.50	9.00	9.00	0.00	0.00	0.00	0.00	0.00	0.00	0.00	0.00	
260231041	23390 EVENING SNOW	87.50	87.50	9.00	9.00	0.00	0.00	0.00	0.00	0.00	0.00	0.00	0.00	
260231042	23400 EVENING SNOW	87.50	87.50	9.00	9.00	0.00	0.00	0.00	0.00	0.00	0.00	0.00	0.00	
260232001	23435 EVENING SNOW	87.50	87.50	9.00	9.00	0.00	0.00	0.00	0.00	0.00	0.00	0.00	0.00	
260232002	23425 EVENING SNOW	87.50	87.50	9.00	9.00	0.00	0.00	0.00	0.00	0.00	0.00	0.00	0.00	
260241001	10087 THUNDERHEAD	87.50	87.50	9.00	9.00	0.00	0.00	0.00	0.00	0.00	0.00	0.00	0.00	
260241002	10075 THUNDERHEAD	87.50	87.50	9.00	9.00	0.00	0.00	0.00	0.00	0.00	0.00	0.00	0.00	
260241003	10059 THUNDERHEAD	87.50	87.50	9.00	9.00	0.00	0.00	0.00	0.00	0.00	0.00	0.00	0.00	
260241004	10045 THUNDERHEAD	87.50	87.50	9.00	9.00	0.00	0.00	0.00	0.00	0.00	0.00	0.00	0.00	
260241005	10029 THUNDERHEAD	87.50	87.50	9.00	9.00	0.00	0.00	0.00	0.00	0.00	0.00	0.00	0.00	
260241006	10015 THUNDERHEAD	87.50	87.50	9.00	9.00	0.00	0.00	0.00	0.00	0.00	0.00	0.00	0.00	
260241007	10005 THUNDERHEAD	87.50	87.50	9.00	9.00	0.00	0.00	0.00	0.00	0.00	0.00	0.00	0.00	
260241008	10014 THUNDERHEAD	87.50	87.50	9.00	9.00	0.00	0.00	0.00	0.00	0.00	0.00	0.00	0.00	
260241009	10028 THUNDERHEAD	87.50	87.50	9.00	9.00	0.00	0.00	0.00	0.00	0.00	0.00	0.00	0.00	
260241010	10044 THUNDERHEAD	87.50	87.50	9.00	9.00	0.00	0.00	0.00	0.00	0.00	0.00	0.00	0.00	
260241011	10058 THUNDERHEAD	87.50	87.50	9.00	9.00	0.00	0.00	0.00	0.00	0.00	0.00	0.00	0.00	
260241012	10074 THUNDERHEAD	87.50	87.50	9.00	9.00	0.00	0.00	0.00	0.00	0.00	0.00	0.00	0.00	
260241013	10088 THUNDERHEAD	87.50	87.50	9.00	9.00	0.00	0.00	0.00	0.00	0.00	0.00	0.00	0.00	
260241014	10087 ROCK HILL	87.50	87.50	9.00	9.00	0.00	0.00	0.00	0.00	0.00	0.00	0.00	0.00	
260241015	10075 ROCK HILL	87.50	87.50	9.00	9.00	0.00	0.00	0.00	0.00	0.00	0.00	0.00	0.00	
260241016	10059 ROCK HILL	87.50	87.50	9.00	9.00	0.00	0.00	0.00	0.00	0.00	0.00	0.00	0.00	
260241017	10045 ROCK HILL	87.50	87.50	9.00	9.00	0.00	0.00	0.00	0.00	0.00	0.00	0.00	0.00	
260241018	10029 ROCK HILL	87.50	87.50	9.00	9.00	0.00	0.00	0.00	0.00	0.00	0.00	0.00	0.00	
260241019	10015 ROCK HILL	87.50	87.50	9.00	9.00	0.00	0.00	0.00	0.00	0.00	0.00	0.00	0.00	
260241020	10000 ROCK HILL	87.50	87.50	9.00	9.00	0.00	0.00	0.00	0.00	0.00	0.00	0.00	0.00	
260241021	10028 ROCK HILL	87.50	87.50	9.00	9.00	0.00	0.00	0.00	0.00	0.00	0.00	0.00	0.00	
260241022	10044 ROCK HILL DR	87.50	87.50	9.00	9.00	0.00	0.00	0.00	0.00	0.00	0.00	0.00	0.00	
260241023	10058 ROCK HILL	87.50	87.50	9.00	9.00	0.00	0.00	0.00	0.00	0.00	0.00	0.00	0.00	
260241024	10074 ROCK HILL	87.50	87.50	9.00	9.00	0.00	0.00	0.00	0.00	0.00	0.00	0.00	0.00	
260241025	10088 ROCK HILL	87.50	87.50	9.00	9.00	0.00	0.00	0.00	0.00	0.00	0.00	0.00	0.00	
260241026	10087 DESERT MALLOW	87.50	87.50	9.00	9.00	0.00	0.00	0.00	0.00	0.00	0.00	0.00	0.00	
260241027	10075 DESERT MALLOW	87.50	87.50	9.00	9.00	0.00	0.00	0.00	0.00	0.00	0.00	0.00	0.00	
260241028	10059 DESERT MALLOW	87.50	87.50	9.00	9.00	0.00	0.00	0.00	0.00	0.00	0.00	0.00	0.00	
260241029	10045 DESERT MALLOW	87.50	87.50	9.00	9.00	0.00	0.00	0.00	0.00	0.00	0.00	0.00	0.00	

MORENO VALLEY COMMUNITY SERVICES DISTRICT
FISCAL YEAR 2015/16 MAXIMUM AND APPLIED PARCEL TAXES/CHARGES

ASSESSOR'S PARCEL NUMBER	SITUS ADDRESS	ZONE A		ZONE C		ZONE D		ZONE E		ZONE M		ZONE S		TRACT NUMBER
		MAXIMUM	APPLIED	MAXIMUM	APPLIED	MAXIMUM	APPLIED	MAXIMUM	APPLIED	MAXIMUM	APPLIED	MAXIMUM	APPLIED	
260241030	10029 DESERT MALLOW	87.50	87.50	9.00	9.00	0.00	0.00	0.00	0.00	0.00	0.00	0.00	0.00	
260241031	10015 DESERT MALLOW	87.50	87.50	9.00	9.00	0.00	0.00	0.00	0.00	0.00	0.00	0.00	0.00	
260241032	10014 DESERT MALLOW	87.50	87.50	9.00	9.00	0.00	0.00	0.00	0.00	0.00	0.00	0.00	0.00	
260241033	10028 DESERT MALLOW	87.50	87.50	9.00	9.00	0.00	0.00	0.00	0.00	0.00	0.00	0.00	0.00	
260241034	10044 DESERT MALLOW	87.50	87.50	9.00	9.00	0.00	0.00	0.00	0.00	0.00	0.00	0.00	0.00	
260241035	10058 DESERT MALLOW	87.50	87.50	9.00	9.00	0.00	0.00	0.00	0.00	0.00	0.00	0.00	0.00	
260241036	10074 DESERT MALLOW	87.50	87.50	9.00	9.00	0.00	0.00	0.00	0.00	0.00	0.00	0.00	0.00	
260241037	10088 DESERT MALLOW	87.50	87.50	9.00	9.00	0.00	0.00	0.00	0.00	0.00	0.00	0.00	0.00	
260241038	10104 DESERT MALLOW	87.50	87.50	9.00	9.00	0.00	0.00	0.00	0.00	0.00	0.00	0.00	0.00	
260241039	10120 DESERT MALLOW	87.50	87.50	9.00	9.00	0.00	0.00	0.00	0.00	0.00	0.00	0.00	0.00	
260241040	23565 EVENING SNOW	87.50	87.50	9.00	9.00	0.00	0.00	0.00	0.00	0.00	0.00	0.00	0.00	
260241044	23555 EVENING SNOW	87.50	87.50	9.00	9.00	0.00	0.00	0.00	0.00	0.00	0.00	0.00	0.00	
260241045	23545 EVENING SNOW	87.50	87.50	9.00	9.00	0.00	0.00	0.00	0.00	0.00	0.00	0.00	0.00	
260242005	23485 EVENING SNOW	87.50	87.50	9.00	9.00	0.00	0.00	0.00	0.00	0.00	0.00	0.00	0.00	
260242006	23475 EVENING SNOW	87.50	87.50	9.00	9.00	0.00	0.00	0.00	0.00	0.00	0.00	0.00	0.00	
260242007	23465 EVENING SNOW	87.50	87.50	9.00	9.00	0.00	0.00	0.00	0.00	0.00	0.00	0.00	0.00	
260242008	23455 EVENING SNOW	87.50	87.50	9.00	9.00	0.00	0.00	0.00	0.00	0.00	0.00	0.00	0.00	
260242009	23445 EVENING SNOW	87.50	87.50	9.00	9.00	0.00	0.00	0.00	0.00	0.00	0.00	0.00	0.00	
260242010	23525 EVENING SNOW	87.50	87.50	9.00	9.00	0.00	0.00	0.00	0.00	0.00	0.00	0.00	0.00	
260242011	23515 EVENING SNOW	87.50	87.50	9.00	9.00	0.00	0.00	0.00	0.00	0.00	0.00	0.00	0.00	
260242012	23505 EVENING SNOW	87.50	87.50	9.00	9.00	0.00	0.00	0.00	0.00	0.00	0.00	0.00	0.00	
260242013	23495 EVENING SNOW	87.50	87.50	9.00	9.00	0.00	0.00	0.00	0.00	0.00	0.00	0.00	0.00	
260251001	22550 COBBLE CREEK DR	87.50	87.50	9.00	9.00	0.00	0.00	0.00	0.00	0.00	0.00	0.00	0.00	
260251002	22538 COBBLE CREEK DR	87.50	87.50	9.00	9.00	0.00	0.00	0.00	0.00	0.00	0.00	0.00	0.00	
260251003	22526 COBBLE CREEK DR	87.50	87.50	9.00	9.00	0.00	0.00	0.00	0.00	0.00	0.00	0.00	0.00	
260251004	10376 RIVER RUN CIR	87.50	87.50	9.00	9.00	0.00	0.00	0.00	0.00	0.00	0.00	0.00	0.00	
260251005	10370 RIVER RUN CIR	87.50	87.50	9.00	9.00	0.00	0.00	0.00	0.00	0.00	0.00	0.00	0.00	
260251006	10364 RIVER RUN CIR	87.50	87.50	9.00	9.00	0.00	0.00	0.00	0.00	0.00	0.00	0.00	0.00	
260251007	10358 RIVER RUN CIR	87.50	87.50	9.00	9.00	0.00	0.00	0.00	0.00	0.00	0.00	0.00	0.00	
260251008	10352 RIVER RUN CIR	87.50	87.50	9.00	9.00	0.00	0.00	0.00	0.00	0.00	0.00	0.00	0.00	
260251009	10346 RIVER RUN CIR	87.50	87.50	9.00	9.00	0.00	0.00	0.00	0.00	0.00	0.00	0.00	0.00	
260251010	10355 RIVER RUN CIR	87.50	87.50	9.00	9.00	0.00	0.00	0.00	0.00	0.00	0.00	0.00	0.00	
260251011	10361 RIVER RUN CIR	87.50	87.50	9.00	9.00	0.00	0.00	0.00	0.00	0.00	0.00	0.00	0.00	
260251012	10367 RIVER RUN CIR	87.50	87.50	9.00	9.00	0.00	0.00	0.00	0.00	0.00	0.00	0.00	0.00	
260251013	22502 COBBLE CREEK DR	87.50	87.50	9.00	9.00	0.00	0.00	0.00	0.00	0.00	0.00	0.00	0.00	
260251014	22490 COBBLE CREEK DR	87.50	87.50	9.00	9.00	0.00	0.00	0.00	0.00	0.00	0.00	0.00	0.00	
260251015	22478 COBBLE CREEK DR	87.50	87.50	9.00	9.00	0.00	0.00	0.00	0.00	0.00	0.00	0.00	0.00	

MORENO VALLEY COMMUNITY SERVICES DISTRICT
FISCAL YEAR 2015/16 MAXIMUM AND APPLIED PARCEL TAXES/CHARGES

ASSESSOR'S PARCEL NUMBER	SITUS ADDRESS	ZONE A		ZONE C		ZONE D		ZONE E		ZONE M		ZONE S		TRACT NUMBER
		MAXIMUM	APPLIED	MAXIMUM	APPLIED	MAXIMUM	APPLIED	MAXIMUM	APPLIED	MAXIMUM	APPLIED	MAXIMUM	APPLIED	
260251016	22466 COBBLE CREEK DR	87.50	87.50	9.00	9.00	0.00	0.00	0.00	0.00	0.00	0.00	0.00	0.00	
260251017	22454 COBBLE CREEK DR	87.50	87.50	9.00	9.00	0.00	0.00	0.00	0.00	0.00	0.00	0.00	0.00	
260251018	22442 COBBLE CREEK DR	87.50	87.50	9.00	9.00	0.00	0.00	0.00	0.00	0.00	0.00	0.00	0.00	
260251019	10426 MEADOW CREEK DR	87.50	87.50	9.00	9.00	0.00	0.00	0.00	0.00	0.00	0.00	0.00	0.00	
260251020	10418 MEADOW CREEK DR	87.50	87.50	9.00	9.00	0.00	0.00	0.00	0.00	0.00	0.00	0.00	0.00	
260251021	10410 MEADOW CREEK DR	87.50	87.50	9.00	9.00	0.00	0.00	0.00	0.00	0.00	0.00	0.00	0.00	
260251022	10402 MEADOW CREEK DR	87.50	87.50	9.00	9.00	0.00	0.00	0.00	0.00	0.00	0.00	0.00	0.00	
260251023	10394 MEADOW CREEK DR	87.50	87.50	9.00	9.00	0.00	0.00	0.00	0.00	0.00	0.00	0.00	0.00	
260251024	10386 MEADOW CREEK DR	87.50	87.50	9.00	9.00	0.00	0.00	0.00	0.00	0.00	0.00	0.00	0.00	
260251025	10378 MEADOW CREEK DR	87.50	87.50	9.00	9.00	0.00	0.00	0.00	0.00	0.00	0.00	0.00	0.00	
260251026	10370 MEADOW CREEK DR	87.50	87.50	9.00	9.00	0.00	0.00	0.00	0.00	0.00	0.00	0.00	0.00	
260251027	10362 MEADOW CREEK DR	87.50	87.50	9.00	9.00	0.00	0.00	0.00	0.00	0.00	0.00	0.00	0.00	
260251028	10327 BROOKMEAD DR	87.50	87.50	9.00	9.00	0.00	0.00	0.00	0.00	0.00	0.00	0.00	0.00	
260251029	10335 BROOKMEAD DR	87.50	87.50	9.00	9.00	0.00	0.00	0.00	0.00	0.00	0.00	0.00	0.00	
260251030	10343 BROOKMEAD DR	87.50	87.50	9.00	9.00	0.00	0.00	0.00	0.00	0.00	0.00	0.00	0.00	
260251031	10351 BROOKMEAD DR	87.50	87.50	9.00	9.00	0.00	0.00	0.00	0.00	0.00	0.00	0.00	0.00	
260251032	10359 BROOKMEAD DR	87.50	87.50	9.00	9.00	0.00	0.00	0.00	0.00	0.00	0.00	0.00	0.00	
260251033	10367 BROOKMEAD DR	87.50	87.50	9.00	9.00	0.00	0.00	0.00	0.00	0.00	0.00	0.00	0.00	
260252001	10368 BROOKMEAD DR	87.50	87.50	9.00	9.00	0.00	0.00	0.00	0.00	0.00	0.00	0.00	0.00	
260252002	10360 BROOKMEAD DR	87.50	87.50	9.00	9.00	0.00	0.00	0.00	0.00	0.00	0.00	0.00	0.00	
260252003	10352 BROOKMEAD DR	87.50	87.50	9.00	9.00	0.00	0.00	0.00	0.00	0.00	0.00	0.00	0.00	
260252004	10344 BROOKMEAD DR	87.50	87.50	9.00	9.00	0.00	0.00	0.00	0.00	0.00	0.00	0.00	0.00	
260252005	10336 BROOKMEAD DR	87.50	87.50	9.00	9.00	0.00	0.00	0.00	0.00	0.00	0.00	0.00	0.00	
260252006	10328 BROOKMEAD DR	87.50	87.50	9.00	9.00	0.00	0.00	0.00	0.00	0.00	0.00	0.00	0.00	
260252007	10320 BROOKMEAD DR	87.50	87.50	9.00	9.00	0.00	0.00	0.00	0.00	0.00	0.00	0.00	0.00	
260252008	10312 BROOKMEAD DR	87.50	87.50	9.00	9.00	0.00	0.00	0.00	0.00	0.00	0.00	0.00	0.00	
260252009	10304 BROOKMEAD DR	87.50	87.50	9.00	9.00	0.00	0.00	0.00	0.00	0.00	0.00	0.00	0.00	
260252010	10296 BROOKMEAD DR	87.50	87.50	9.00	9.00	0.00	0.00	0.00	0.00	0.00	0.00	0.00	0.00	
260253001	10333 MEADOW CREEK DR	87.50	87.50	9.00	9.00	0.00	0.00	0.00	0.00	0.00	0.00	0.00	0.00	
260253002	10341 MEADOW CREEK DR	87.50	87.50	9.00	9.00	0.00	0.00	0.00	0.00	0.00	0.00	0.00	0.00	
260253003	10349 MEADOW CREEK DR	87.50	87.50	9.00	9.00	0.00	0.00	0.00	0.00	0.00	0.00	0.00	0.00	
260253004	10357 MEADOW CREEK DR	87.50	87.50	9.00	9.00	0.00	0.00	0.00	0.00	0.00	0.00	0.00	0.00	
260253005	10365 MEADOW CREEK DR	87.50	87.50	9.00	9.00	0.00	0.00	0.00	0.00	0.00	0.00	0.00	0.00	
260253006	10373 MEADOW CREEK DR	87.50	87.50	9.00	9.00	0.00	0.00	0.00	0.00	0.00	0.00	0.00	0.00	
260253007	10381 MEADOW CREEK DR	87.50	87.50	9.00	9.00	0.00	0.00	0.00	0.00	0.00	0.00	0.00	0.00	
260253008	10389 MEADOW CREEK DR	87.50	87.50	9.00	9.00	0.00	0.00	0.00	0.00	0.00	0.00	0.00	0.00	
260253009	10397 MEADOW CREEK DR	87.50	87.50	9.00	9.00	0.00	0.00	0.00	0.00	0.00	0.00	0.00	0.00	

MORENO VALLEY COMMUNITY SERVICES DISTRICT
FISCAL YEAR 2015/16 MAXIMUM AND APPLIED PARCEL TAXES/CHARGES

ASSESSOR'S PARCEL NUMBER	SITUS ADDRESS	ZONE A		ZONE C		ZONE D		ZONE E		ZONE M		ZONE S		TRACT NUMBER
		MAXIMUM	APPLIED	MAXIMUM	APPLIED	MAXIMUM	APPLIED	MAXIMUM	APPLIED	MAXIMUM	APPLIED	MAXIMUM	APPLIED	
260253010	10405 MEADOW CREEK DR	87.50	87.50	9.00	9.00	0.00	0.00	0.00	0.00	0.00	0.00	0.00	0.00	
260253011	10413 MEADOW CREEK DR	87.50	87.50	9.00	9.00	0.00	0.00	0.00	0.00	0.00	0.00	0.00	0.00	
260253012	10421 MEADOW CREEK DR	87.50	87.50	9.00	9.00	0.00	0.00	0.00	0.00	0.00	0.00	0.00	0.00	
260253013	10429 MEADOW CREEK DR	87.50	87.50	9.00	9.00	0.00	0.00	0.00	0.00	0.00	0.00	0.00	0.00	
260253014	10437 MEADOW CREEK DR	87.50	87.50	9.00	9.00	0.00	0.00	0.00	0.00	0.00	0.00	0.00	0.00	
260253015	10445 MEADOW CREEK DR	87.50	87.50	9.00	9.00	0.00	0.00	0.00	0.00	0.00	0.00	0.00	0.00	
260253016	10453 MEADOW CREEK DR	87.50	87.50	9.00	9.00	0.00	0.00	0.00	0.00	0.00	0.00	0.00	0.00	
260253017	22419 COBBLE CREEK DR	87.50	87.50	9.00	9.00	0.00	0.00	0.00	0.00	0.00	0.00	0.00	0.00	
260253018	22431 COBBLE CREEK DR	87.50	87.50	9.00	9.00	0.00	0.00	0.00	0.00	0.00	0.00	0.00	0.00	
260253019	22443 COBBLE CREEK DR	87.50	87.50	9.00	9.00	0.00	0.00	0.00	0.00	0.00	0.00	0.00	0.00	
260253020	22455 COBBLE CREEK DR	87.50	87.50	9.00	9.00	0.00	0.00	0.00	0.00	0.00	0.00	0.00	0.00	
260253021	22467 COBBLE CREEK DR	87.50	87.50	9.00	9.00	0.00	0.00	0.00	0.00	0.00	0.00	0.00	0.00	
260253022	22479 COBBLE CREEK DR	87.50	87.50	9.00	9.00	0.00	0.00	0.00	0.00	0.00	0.00	0.00	0.00	
260261001	10061 IVYSPRING CT	87.50	87.50	9.00	9.00	0.00	0.00	0.00	0.00	0.00	0.00	0.00	0.00	
260261002	10051 IVY SPRING CT	87.50	87.50	9.00	9.00	0.00	0.00	0.00	0.00	0.00	0.00	0.00	0.00	
260261003	10041 IVYSPRING CT	87.50	87.50	9.00	9.00	0.00	0.00	0.00	0.00	0.00	0.00	0.00	0.00	
260261004	10031 IVYSPRING CT	87.50	87.50	9.00	9.00	0.00	0.00	0.00	0.00	0.00	0.00	0.00	0.00	
260261005	10030 IVYSPRING CT	87.50	87.50	9.00	9.00	0.00	0.00	0.00	0.00	0.00	0.00	0.00	0.00	
260261006	10040 IVYSPRING CT	87.50	87.50	9.00	9.00	0.00	0.00	0.00	0.00	0.00	0.00	0.00	0.00	
260261007	10050 IVYSPRING CT	87.50	87.50	9.00	9.00	0.00	0.00	0.00	0.00	0.00	0.00	0.00	0.00	
260261008	22720 MESA SPRINGS WAY	87.50	87.50	9.00	9.00	0.00	0.00	0.00	0.00	0.00	0.00	0.00	0.00	
260261009	22728 MESA SPRINGS WAY	87.50	87.50	9.00	9.00	0.00	0.00	0.00	0.00	0.00	0.00	0.00	0.00	
260261010	22736 MESA SPRINGS WAY	87.50	87.50	9.00	9.00	0.00	0.00	0.00	0.00	0.00	0.00	0.00	0.00	
260261011	22744 MESA SPRINGS WAY	87.50	87.50	9.00	9.00	0.00	0.00	0.00	0.00	0.00	0.00	0.00	0.00	
260261012	22752 MESA SPRINGS WAY	87.50	87.50	9.00	9.00	0.00	0.00	0.00	0.00	0.00	0.00	0.00	0.00	
260261013	22760 MESA SPRINGS WAY	87.50	87.50	9.00	9.00	0.00	0.00	0.00	0.00	0.00	0.00	0.00	0.00	
260261014	22768 MESA SPRINGS WAY	87.50	87.50	9.00	9.00	0.00	0.00	0.00	0.00	0.00	0.00	0.00	0.00	
260261015	22776 MESA SPRINGS WAY	87.50	87.50	9.00	9.00	0.00	0.00	0.00	0.00	0.00	0.00	0.00	0.00	
260261016	22784 MESA SPRINGS WAY	87.50	87.50	9.00	9.00	0.00	0.00	0.00	0.00	0.00	0.00	0.00	0.00	
260261017	22792 MESA SPRINGS WAY	87.50	87.50	9.00	9.00	0.00	0.00	0.00	0.00	0.00	0.00	0.00	0.00	
260261018	22800 MESA SPRINGS WAY	87.50	87.50	9.00	9.00	0.00	0.00	0.00	0.00	0.00	0.00	0.00	0.00	
260261019	22808 MESA SPRINGS WAY	87.50	87.50	9.00	9.00	0.00	0.00	0.00	0.00	0.00	0.00	0.00	0.00	
260262001	22674 SPRINGMIST DR	87.50	87.50	9.00	9.00	0.00	0.00	0.00	0.00	0.00	0.00	0.00	0.00	
260262002	22682 SPRINGMIST DR	87.50	87.50	9.00	9.00	0.00	0.00	0.00	0.00	0.00	0.00	0.00	0.00	
260262003	22690 SPRINGMIST DR	87.50	87.50	9.00	9.00	0.00	0.00	0.00	0.00	0.00	0.00	0.00	0.00	
260262004	22698 SPRINGMIST DR	87.50	87.50	9.00	9.00	0.00	0.00	0.00	0.00	0.00	0.00	0.00	0.00	
260262005	22700 SPRINGMIST DR	87.50	87.50	9.00	9.00	0.00	0.00	0.00	0.00	0.00	0.00	0.00	0.00	

MORENO VALLEY COMMUNITY SERVICES DISTRICT
FISCAL YEAR 2015/16 MAXIMUM AND APPLIED PARCEL TAXES/CHARGES

ASSESSOR'S PARCEL NUMBER	SITUS ADDRESS	ZONE A		ZONE C		ZONE D		ZONE E		ZONE M		ZONE S		TRACT NUMBER
		MAXIMUM	APPLIED	MAXIMUM	APPLIED	MAXIMUM	APPLIED	MAXIMUM	APPLIED	MAXIMUM	APPLIED	MAXIMUM	APPLIED	
260262006	22710 SPRINGMIST DR	87.50	87.50	9.00	9.00	0.00	0.00	0.00	0.00	0.00	0.00	0.00	0.00	
260262007	22720 SPRINGMIST DR	87.50	87.50	9.00	9.00	0.00	0.00	0.00	0.00	0.00	0.00	0.00	0.00	
260262008	22803 MESA SPRINGS WAY	87.50	87.50	9.00	9.00	0.00	0.00	0.00	0.00	0.00	0.00	0.00	0.00	
260262009	22795 MESA SPRINGS WAY	87.50	87.50	9.00	9.00	0.00	0.00	0.00	0.00	0.00	0.00	0.00	0.00	
260262010	22787 MESA SPRINGS WAY	87.50	87.50	9.00	9.00	0.00	0.00	0.00	0.00	0.00	0.00	0.00	0.00	
260262011	22779 MESA SPRINGS WAY	87.50	87.50	9.00	9.00	0.00	0.00	0.00	0.00	0.00	0.00	0.00	0.00	
260262012	22771 MESA SPRINGS WAY	87.50	87.50	9.00	9.00	0.00	0.00	0.00	0.00	0.00	0.00	0.00	0.00	
260262013	22763 MESA SPRINGS WAY	87.50	87.50	9.00	9.00	0.00	0.00	0.00	0.00	0.00	0.00	0.00	0.00	
260262014		87.50	87.50	9.00	9.00	0.00	0.00	0.00	0.00	0.00	0.00	0.00	0.00	
260262015	22747 MESA SPRINGS WAY	87.50	87.50	9.00	9.00	0.00	0.00	0.00	0.00	0.00	0.00	0.00	0.00	
260262016	22739 MESA SPRINGS WAY	87.50	87.50	9.00	9.00	0.00	0.00	0.00	0.00	0.00	0.00	0.00	0.00	
260262017	22731 MESA SPRINGS WAY	87.50	87.50	9.00	9.00	0.00	0.00	0.00	0.00	0.00	0.00	0.00	0.00	
260262018	22721 MESA SPRINGS WAY	87.50	87.50	9.00	9.00	0.00	0.00	0.00	0.00	0.00	0.00	0.00	0.00	
260262019	22711 MESA SPRINGS WAY	87.50	87.50	9.00	9.00	0.00	0.00	0.00	0.00	0.00	0.00	0.00	0.00	
260262020	22701 MESA SPRINGS WAY	87.50	87.50	9.00	9.00	0.00	0.00	0.00	0.00	0.00	0.00	0.00	0.00	
260262021	22691 MESA SPRINGS WAY	87.50	87.50	9.00	9.00	0.00	0.00	0.00	0.00	0.00	0.00	0.00	0.00	
260271001	22657 SPRINGMIST DR	87.50	87.50	9.00	9.00	0.00	0.00	0.00	0.00	0.00	0.00	0.00	0.00	
260271002	22665 SPRINGMIST DR	87.50	87.50	9.00	9.00	0.00	0.00	0.00	0.00	0.00	0.00	0.00	0.00	
260271003	22673 SPRINGMIST DR	87.50	87.50	9.00	9.00	0.00	0.00	0.00	0.00	0.00	0.00	0.00	0.00	
260271004	22701 SPRINGMIST DR	87.50	87.50	9.00	9.00	0.00	0.00	0.00	0.00	0.00	0.00	0.00	0.00	
260271005	22711 SPRINGMIST DR	87.50	87.50	9.00	9.00	0.00	0.00	0.00	0.00	0.00	0.00	0.00	0.00	
260271006	22721 SPRINGMIST DR	87.50	87.50	9.00	9.00	0.00	0.00	0.00	0.00	0.00	0.00	0.00	0.00	
260271007	22731 SPRINGMIST DR	87.50	87.50	9.00	9.00	0.00	0.00	0.00	0.00	0.00	0.00	0.00	0.00	
260271008	22741 SPRINGMIST DR	87.50	87.50	9.00	9.00	0.00	0.00	0.00	0.00	0.00	0.00	0.00	0.00	
260271009	22751 SPRINGMIST DR	87.50	87.50	9.00	9.00	0.00	0.00	0.00	0.00	0.00	0.00	0.00	0.00	
260271010	22761 SPRINGMIST DR	87.50	87.50	9.00	9.00	0.00	0.00	0.00	0.00	0.00	0.00	0.00	0.00	
260271011	22740 SHADOWRIDGE LN	87.50	87.50	9.00	9.00	0.00	0.00	0.00	0.00	0.00	0.00	0.00	0.00	
260271012	22730 SHADOWRIDGE LN	87.50	87.50	9.00	9.00	0.00	0.00	0.00	0.00	0.00	0.00	0.00	0.00	
260271013	22720 SHADOWRIDGE LN	87.50	87.50	9.00	9.00	0.00	0.00	0.00	0.00	0.00	0.00	0.00	0.00	
260271014	22710 SHADOWRIDGE LN	87.50	87.50	9.00	9.00	0.00	0.00	0.00	0.00	0.00	0.00	0.00	0.00	
260271015	22700 SHADOWRIDGE LN	87.50	87.50	9.00	9.00	0.00	0.00	0.00	0.00	0.00	0.00	0.00	0.00	
260271016	22690 SHADOWRIDGE LN	87.50	87.50	9.00	9.00	0.00	0.00	0.00	0.00	0.00	0.00	0.00	0.00	
260272001	22658 SPRINGMIST DR	87.50	87.50	9.00	9.00	0.00	0.00	0.00	0.00	0.00	0.00	0.00	0.00	
260272002	22664 SPRINGMIST DR	87.50	87.50	9.00	9.00	0.00	0.00	0.00	0.00	0.00	0.00	0.00	0.00	
260272003	22730 SPRINGMIST DR	87.50	87.50	9.00	9.00	0.00	0.00	0.00	0.00	0.00	0.00	0.00	0.00	
260272004	22740 SPRINGMIST DR	87.50	87.50	9.00	9.00	0.00	0.00	0.00	0.00	0.00	0.00	0.00	0.00	
260272005	22750 SPRINGMIST DR	87.50	87.50	9.00	9.00	0.00	0.00	0.00	0.00	0.00	0.00	0.00	0.00	

MORENO VALLEY COMMUNITY SERVICES DISTRICT
FISCAL YEAR 2015/16 MAXIMUM AND APPLIED PARCEL TAXES/CHARGES

ASSESSOR'S PARCEL NUMBER	SITUS ADDRESS	ZONE A		ZONE C		ZONE D		ZONE E		ZONE M		ZONE S		TRACT NUMBER
		MAXIMUM	APPLIED	MAXIMUM	APPLIED	MAXIMUM	APPLIED	MAXIMUM	APPLIED	MAXIMUM	APPLIED	MAXIMUM	APPLIED	
260272006	22760 SPRINGMIST DR	87.50	87.50	9.00	9.00	0.00	0.00	0.00	0.00	0.00	0.00	0.00	0.00	
260272007	22770 SPRINGMIST DR	87.50	87.50	9.00	9.00	0.00	0.00	0.00	0.00	0.00	0.00	0.00	0.00	
260273001	22731 SHADOWRIDGE LN	87.50	87.50	9.00	9.00	0.00	0.00	0.00	0.00	0.00	0.00	0.00	0.00	
260273002	22721 SHADOWRIDGE LN	87.50	87.50	9.00	9.00	0.00	0.00	0.00	0.00	0.00	0.00	0.00	0.00	
260273003	22711 SHADOWRIDGE LN	87.50	87.50	9.00	9.00	0.00	0.00	0.00	0.00	0.00	0.00	0.00	0.00	
260273004	22701 SHADOWRIDGE LN	87.50	87.50	9.00	9.00	0.00	0.00	0.00	0.00	0.00	0.00	0.00	0.00	
260273005	22691 SHADOWRIDGE LN	87.50	87.50	9.00	9.00	0.00	0.00	0.00	0.00	0.00	0.00	0.00	0.00	
260273006	22681 SHADOWRIDGE LN	87.50	87.50	9.00	9.00	0.00	0.00	0.00	0.00	0.00	0.00	0.00	0.00	
260273007	22671 SHADOWRIDGE LN	87.50	87.50	9.00	9.00	0.00	0.00	0.00	0.00	0.00	0.00	0.00	0.00	
260273008	22661 SHADOWRIDGE LN	87.50	87.50	9.00	9.00	0.00	0.00	0.00	0.00	0.00	0.00	0.00	0.00	
260273009	22651 SHADOWRIDGE LN	87.50	87.50	9.00	9.00	0.00	0.00	0.00	0.00	0.00	0.00	0.00	0.00	
260273010	22641 SHADOWRIDGE LN	87.50	87.50	9.00	9.00	0.00	0.00	0.00	0.00	0.00	0.00	0.00	0.00	
260273011	22629 SPRINGMIST CIR	87.50	87.50	9.00	9.00	0.00	0.00	0.00	0.00	0.00	0.00	0.00	0.00	
260273012	22618 SPRINGMIST CIR	87.50	87.50	9.00	9.00	0.00	0.00	0.00	0.00	0.00	0.00	0.00	0.00	
260273013	22626 SPRINGMIST CIR	87.50	87.50	9.00	9.00	0.00	0.00	0.00	0.00	0.00	0.00	0.00	0.00	
260273014	22634 SPRINGMIST CIR	87.50	87.50	9.00	9.00	0.00	0.00	0.00	0.00	0.00	0.00	0.00	0.00	
260273015	22642 SPRINGMIST CIR	87.50	87.50	9.00	9.00	0.00	0.00	0.00	0.00	0.00	0.00	0.00	0.00	
260273016	22650 SPRINGMIST CIR	87.50	87.50	9.00	9.00	0.00	0.00	0.00	0.00	0.00	0.00	0.00	0.00	
260281001	22771 SPRINGMIST DR	87.50	87.50	9.00	9.00	0.00	0.00	0.00	0.00	0.00	0.00	0.00	0.00	
260281002	22781 SPRINGMIST DR	87.50	87.50	9.00	9.00	0.00	0.00	0.00	0.00	0.00	0.00	0.00	0.00	
260281003	22791 SPRINGMIST DR	87.50	87.50	9.00	9.00	0.00	0.00	0.00	0.00	0.00	0.00	0.00	0.00	
260281004	22801 SPRINGMIST DR	87.50	87.50	9.00	9.00	0.00	0.00	0.00	0.00	0.00	0.00	0.00	0.00	
260281005	22780 SHADOWRIDGE LN	87.50	87.50	9.00	9.00	0.00	0.00	0.00	0.00	0.00	0.00	0.00	0.00	
260281006	22770 SHADOWRIDGE LN	87.50	87.50	9.00	9.00	0.00	0.00	0.00	0.00	0.00	0.00	0.00	0.00	
260281007	22760 SHADOWRIDGE LN	87.50	87.50	9.00	9.00	0.00	0.00	0.00	0.00	0.00	0.00	0.00	0.00	
260281008	22750 SHADOWRIDGE LN	87.50	87.50	9.00	9.00	0.00	0.00	0.00	0.00	0.00	0.00	0.00	0.00	
260282001	22780 SPRINGMIST DR	87.50	87.50	9.00	9.00	0.00	0.00	0.00	0.00	0.00	0.00	0.00	0.00	
260282002	22790 SPRINGMIST DR	87.50	87.50	9.00	9.00	0.00	0.00	0.00	0.00	0.00	0.00	0.00	0.00	
260282003	22800 SPRINGMIST DR	87.50	87.50	9.00	9.00	0.00	0.00	0.00	0.00	0.00	0.00	0.00	0.00	
260282004	22810 SPRINGMIST DR	87.50	87.50	9.00	9.00	0.00	0.00	0.00	0.00	0.00	0.00	0.00	0.00	
260282005	22820 SPRINGMIST DR	87.50	87.50	9.00	9.00	0.00	0.00	0.00	0.00	0.00	0.00	0.00	0.00	
260282006	22830 SPRINGMIST DR	87.50	87.50	9.00	9.00	0.00	0.00	0.00	0.00	0.00	0.00	0.00	0.00	
260282007	22840 SPRINGMIST DR	87.50	87.50	9.00	9.00	0.00	0.00	0.00	0.00	0.00	0.00	0.00	0.00	
260282008	22850 SPRINGMIST DR	87.50	87.50	9.00	9.00	0.00	0.00	0.00	0.00	0.00	0.00	0.00	0.00	
260282009	22860 SPRINGMIST DR	87.50	87.50	9.00	9.00	0.00	0.00	0.00	0.00	0.00	0.00	0.00	0.00	
260282010	22870 SPRINGMIST DR	87.50	87.50	9.00	9.00	0.00	0.00	0.00	0.00	0.00	0.00	0.00	0.00	
260282011	22867 MESA SPRINGS WAY	87.50	87.50	9.00	9.00	0.00	0.00	0.00	0.00	0.00	0.00	0.00	0.00	

MORENO VALLEY COMMUNITY SERVICES DISTRICT
FISCAL YEAR 2015/16 MAXIMUM AND APPLIED PARCEL TAXES/CHARGES

ASSESSOR'S PARCEL NUMBER	SITUS ADDRESS	ZONE A		ZONE C		ZONE D		ZONE E		ZONE M		ZONE S		TRACT NUMBER
		MAXIMUM	APPLIED	MAXIMUM	APPLIED	MAXIMUM	APPLIED	MAXIMUM	APPLIED	MAXIMUM	APPLIED	MAXIMUM	APPLIED	
260282012	22859 MESA SPRINGS WAY	87.50	87.50	9.00	9.00	0.00	0.00	0.00	0.00	0.00	0.00	0.00	0.00	
260282013	22851 MESA SPRINGS WAY	87.50	87.50	9.00	9.00	0.00	0.00	0.00	0.00	0.00	0.00	0.00	0.00	
260282014	22843 MESA SPRINGS WAY	87.50	87.50	9.00	9.00	0.00	0.00	0.00	0.00	0.00	0.00	0.00	0.00	
260282015	22835 MESA SPRINGS WAY	87.50	87.50	9.00	9.00	0.00	0.00	0.00	0.00	0.00	0.00	0.00	0.00	
260282016	22827 MESA SPRINGS WAY	87.50	87.50	9.00	9.00	0.00	0.00	0.00	0.00	0.00	0.00	0.00	0.00	
260282017	22819 MESA SPRINGS WAY	87.50	87.50	9.00	9.00	0.00	0.00	0.00	0.00	0.00	0.00	0.00	0.00	
260282018	22811 MESA SPRINGS WAY	87.50	87.50	9.00	9.00	0.00	0.00	0.00	0.00	0.00	0.00	0.00	0.00	
260283001	22816 MESA SPRINGS WAY	87.50	87.50	9.00	9.00	0.00	0.00	0.00	0.00	0.00	0.00	0.00	0.00	
260283002	22824 MESA SPRINGS WAY	87.50	87.50	9.00	9.00	0.00	0.00	0.00	0.00	0.00	0.00	0.00	0.00	
260283003	22832 MESA SPRINGS WAY	87.50	87.50	9.00	9.00	0.00	0.00	0.00	0.00	0.00	0.00	0.00	0.00	
260283004	22840 MESA SPRINGS WAY	87.50	87.50	9.00	9.00	0.00	0.00	0.00	0.00	0.00	0.00	0.00	0.00	
260283005	22848 MESA SPRINGS WAY	87.50	87.50	9.00	9.00	0.00	0.00	0.00	0.00	0.00	0.00	0.00	0.00	
260283006	22856 MESA SPRINGS WAY	87.50	87.50	9.00	9.00	0.00	0.00	0.00	0.00	0.00	0.00	0.00	0.00	
260283007	22864 MESA SPRINGS WAY	87.50	87.50	9.00	9.00	0.00	0.00	0.00	0.00	0.00	0.00	0.00	0.00	
260283008	22872 MESA SPRINGS WAY	87.50	87.50	9.00	9.00	0.00	0.00	0.00	0.00	0.00	0.00	0.00	0.00	
260283009	22880 MESA SPRINGS WAY	87.50	87.50	9.00	9.00	0.00	0.00	0.00	0.00	0.00	0.00	0.00	0.00	
260283010	22888 MESA SPRINGS WAY	87.50	87.50	9.00	9.00	0.00	0.00	0.00	0.00	0.00	0.00	0.00	0.00	
260283011	22896 MESA SPRINGS WAY	87.50	87.50	9.00	9.00	0.00	0.00	0.00	0.00	0.00	0.00	0.00	0.00	
260283012	22851 SHADOWRIDGE LN	87.50	87.50	9.00	9.00	0.00	0.00	0.00	0.00	0.00	0.00	0.00	0.00	
260283013	22841 SHADOWRIDGE LN	87.50	87.50	9.00	9.00	0.00	0.00	0.00	0.00	0.00	0.00	0.00	0.00	
260283014	22831 SHADOWRIDGE LN	87.50	87.50	9.00	9.00	0.00	0.00	0.00	0.00	0.00	0.00	0.00	0.00	
260283015	22821 SHADOWRIDGE LN	87.50	87.50	9.00	9.00	0.00	0.00	0.00	0.00	0.00	0.00	0.00	0.00	
260283016	22811 SHADOWRIDGE LN	87.50	87.50	9.00	9.00	0.00	0.00	0.00	0.00	0.00	0.00	0.00	0.00	
260283017	22801 SHADOWRIDGE LN	87.50	87.50	9.00	9.00	0.00	0.00	0.00	0.00	0.00	0.00	0.00	0.00	
260283018	22791 SHADOWRIDGE LN	87.50	87.50	9.00	9.00	0.00	0.00	0.00	0.00	0.00	0.00	0.00	0.00	
260283019	22781 SHADOWRIDGE LN	87.50	87.50	9.00	9.00	0.00	0.00	0.00	0.00	0.00	0.00	0.00	0.00	
260283020	22771 SHADOWRIDGE LN	87.50	87.50	9.00	9.00	0.00	0.00	0.00	0.00	0.00	0.00	0.00	0.00	
260283021	22761 SHADOWRIDGE LN	87.50	87.50	9.00	9.00	0.00	0.00	0.00	0.00	0.00	0.00	0.00	0.00	
260283022	22751 SHADOWRIDGE LN	87.50	87.50	9.00	9.00	0.00	0.00	0.00	0.00	0.00	0.00	0.00	0.00	
260283023	22741 SHADOWRIDGE LN	87.50	87.50	9.00	9.00	0.00	0.00	0.00	0.00	0.00	0.00	0.00	0.00	
260291001	23967 STAGHORN CIR	87.50	87.50	9.00	9.00	0.00	0.00	0.00	0.00	0.00	0.00	0.00	0.00	
260291002	23961 STAGHORN CIR	87.50	87.50	9.00	9.00	0.00	0.00	0.00	0.00	0.00	0.00	0.00	0.00	
260291003	23955 STAGHORN CIR	87.50	87.50	9.00	9.00	0.00	0.00	0.00	0.00	0.00	0.00	0.00	0.00	
260291004	23953 STAGHORN CIR	87.50	87.50	9.00	9.00	0.00	0.00	0.00	0.00	0.00	0.00	0.00	0.00	
260291005	23952 STAGHORN CIR	87.50	87.50	9.00	9.00	0.00	0.00	0.00	0.00	0.00	0.00	0.00	0.00	
260291006	23962 STAGHORN CIR	87.50	87.50	9.00	9.00	0.00	0.00	0.00	0.00	0.00	0.00	0.00	0.00	
260291007	23968 STAGHORN CIR	87.50	87.50	9.00	9.00	0.00	0.00	0.00	0.00	0.00	0.00	0.00	0.00	

MORENO VALLEY COMMUNITY SERVICES DISTRICT
FISCAL YEAR 2015/16 MAXIMUM AND APPLIED PARCEL TAXES/CHARGES

ASSESSOR'S PARCEL NUMBER	SITUS ADDRESS	ZONE A		ZONE C		ZONE D		ZONE E		ZONE M		ZONE S		TRACT NUMBER
		MAXIMUM	APPLIED	MAXIMUM	APPLIED	MAXIMUM	APPLIED	MAXIMUM	APPLIED	MAXIMUM	APPLIED	MAXIMUM	APPLIED	
260291008	10143 LAKE SUMMIT DR	87.50	87.50	9.00	9.00	0.00	0.00	0.00	0.00	0.00	0.00	0.00	0.00	
260291009	10137 LAKE SUMMIT DR	87.50	87.50	9.00	9.00	0.00	0.00	0.00	0.00	0.00	0.00	0.00	0.00	
260291010	10131 LAKE SUMMIT DR	87.50	87.50	9.00	9.00	0.00	0.00	0.00	0.00	0.00	0.00	0.00	0.00	
260291011	10150 CARIBOU CIR	87.50	87.50	9.00	9.00	0.00	0.00	0.00	0.00	0.00	0.00	0.00	0.00	
260291012	10160 CARIBOU CIR	87.50	87.50	9.00	9.00	0.00	0.00	0.00	0.00	0.00	0.00	0.00	0.00	
260291013	10170 CARIBOU CIR	87.50	87.50	9.00	9.00	0.00	0.00	0.00	0.00	0.00	0.00	0.00	0.00	
260291014	10180 CARIBOU CIR	87.50	87.50	9.00	9.00	0.00	0.00	0.00	0.00	0.00	0.00	0.00	0.00	
260291015	10190 CARIBOU CIR	87.50	87.50	9.00	9.00	0.00	0.00	0.00	0.00	0.00	0.00	0.00	0.00	
260291016	10209 CARIBOU CIR	87.50	87.50	9.00	9.00	0.00	0.00	0.00	0.00	0.00	0.00	0.00	0.00	
260291017	10199 CARIBOU CIR	87.50	87.50	9.00	9.00	0.00	0.00	0.00	0.00	0.00	0.00	0.00	0.00	
260291018	10189 CARIBOU CIR	87.50	87.50	9.00	9.00	0.00	0.00	0.00	0.00	0.00	0.00	0.00	0.00	
260291019	10179 CARIBOU CIR	87.50	87.50	9.00	9.00	0.00	0.00	0.00	0.00	0.00	0.00	0.00	0.00	
260291020	10169 CARIBOU CIR	87.50	87.50	9.00	9.00	0.00	0.00	0.00	0.00	0.00	0.00	0.00	0.00	
260291021	10159 CARIBOU CIR	87.50	87.50	9.00	9.00	0.00	0.00	0.00	0.00	0.00	0.00	0.00	0.00	
260291022	10149 CARIBOU CIR	87.50	87.50	9.00	9.00	0.00	0.00	0.00	0.00	0.00	0.00	0.00	0.00	
260292001	23906 LAKE VISTA RD	87.50	87.50	9.00	9.00	0.00	0.00	0.00	0.00	0.00	0.00	0.00	0.00	
260292002	23916 LAKE VISTA RD	87.50	87.50	9.00	9.00	0.00	0.00	0.00	0.00	0.00	0.00	0.00	0.00	
260292003	10123 LAKE SUMMIT DR	87.50	87.50	9.00	9.00	0.00	0.00	0.00	0.00	0.00	0.00	0.00	0.00	
260292004	10117 LAKE SUMMIT DR	87.50	87.50	9.00	9.00	0.00	0.00	0.00	0.00	0.00	0.00	0.00	0.00	
260292005	10111 LAKE SUMMIT DR	87.50	87.50	9.00	9.00	0.00	0.00	0.00	0.00	0.00	0.00	0.00	0.00	
260292006	23886 SOLITARE CIR	87.50	87.50	9.00	9.00	0.00	0.00	0.00	0.00	0.00	0.00	0.00	0.00	
260292007	23902 SOLITARE CIR	87.50	87.50	9.00	9.00	0.00	0.00	0.00	0.00	0.00	0.00	0.00	0.00	
260292008	23908 SOLITARE CIR	87.50	87.50	9.00	9.00	0.00	0.00	0.00	0.00	0.00	0.00	0.00	0.00	
260292009	23914 SOLITARE CIR	87.50	87.50	9.00	9.00	0.00	0.00	0.00	0.00	0.00	0.00	0.00	0.00	
260292010	23920 SOLITARE CIR	87.50	87.50	9.00	9.00	0.00	0.00	0.00	0.00	0.00	0.00	0.00	0.00	
260292011	23921 SOLITARE CIR	87.50	87.50	9.00	9.00	0.00	0.00	0.00	0.00	0.00	0.00	0.00	0.00	
260292012	23915 SOLITARE CIR	87.50	87.50	9.00	9.00	0.00	0.00	0.00	0.00	0.00	0.00	0.00	0.00	
260292013	23909 SOLITARE CIR	87.50	87.50	9.00	9.00	0.00	0.00	0.00	0.00	0.00	0.00	0.00	0.00	
260292014	10132 LAKE SUMMIT DR	87.50	87.50	9.00	9.00	0.00	0.00	0.00	0.00	0.00	0.00	0.00	0.00	
260292015	10142 LAKE SUMMIT DR	87.50	87.50	9.00	9.00	0.00	0.00	0.00	0.00	0.00	0.00	0.00	0.00	
260292016	10152 LAKE SUMMIT DR	87.50	87.50	9.00	9.00	0.00	0.00	0.00	0.00	0.00	0.00	0.00	0.00	
260292017	10162 LAKE SUMMIT DR	87.50	87.50	9.00	9.00	0.00	0.00	0.00	0.00	0.00	0.00	0.00	0.00	
260292018	10172 LAKE SUMMIT DR	87.50	87.50	9.00	9.00	0.00	0.00	0.00	0.00	0.00	0.00	0.00	0.00	
260292019	10182 LAKE SUMMIT DR	87.50	87.50	9.00	9.00	0.00	0.00	0.00	0.00	0.00	0.00	0.00	0.00	
260292020	10192 LAKE SUMMIT DR	87.50	87.50	9.00	9.00	0.00	0.00	0.00	0.00	0.00	0.00	0.00	0.00	
260292021	10202 LAKE SUMMIT DR	87.50	87.50	9.00	9.00	0.00	0.00	0.00	0.00	0.00	0.00	0.00	0.00	
260301001	23895 LAKE VISTA RD	87.50	87.50	9.00	9.00	0.00	0.00	0.00	0.00	0.00	0.00	0.00	0.00	

MORENO VALLEY COMMUNITY SERVICES DISTRICT
FISCAL YEAR 2015/16 MAXIMUM AND APPLIED PARCEL TAXES/CHARGES

ASSESSOR'S PARCEL NUMBER	SITUS ADDRESS	ZONE A		ZONE C		ZONE D		ZONE E		ZONE M		ZONE S		TRACT NUMBER
		MAXIMUM	APPLIED	MAXIMUM	APPLIED	MAXIMUM	APPLIED	MAXIMUM	APPLIED	MAXIMUM	APPLIED	MAXIMUM	APPLIED	
260301002	23885 LAKE VISTA RD	87.50	87.50	9.00	9.00	0.00	0.00	0.00	0.00	0.00	0.00	0.00	0.00	
260301003	23875 LAKE VISTA RD	87.50	87.50	9.00	9.00	0.00	0.00	0.00	0.00	0.00	0.00	0.00	0.00	
260301004	23865 LAKE VISTA RD	87.50	87.50	9.00	9.00	0.00	0.00	0.00	0.00	0.00	0.00	0.00	0.00	
260301005	23855 LAKE VISTA RD	87.50	87.50	9.00	9.00	0.00	0.00	0.00	0.00	0.00	0.00	0.00	0.00	
260301006	23845 LAKE VISTA RD	87.50	87.50	9.00	9.00	0.00	0.00	0.00	0.00	0.00	0.00	0.00	0.00	
260301007	23835 LAKE VISTA RD	87.50	87.50	9.00	9.00	0.00	0.00	0.00	0.00	0.00	0.00	0.00	0.00	
260301008	23825 LAKE VISTA RD	87.50	87.50	9.00	9.00	0.00	0.00	0.00	0.00	0.00	0.00	0.00	0.00	
260301009	23815 LAKE VISTA RD	87.50	87.50	9.00	9.00	0.00	0.00	0.00	0.00	0.00	0.00	0.00	0.00	
260301010	23805 LAKE VISTA RD	87.50	87.50	9.00	9.00	0.00	0.00	0.00	0.00	0.00	0.00	0.00	0.00	
260301011	23795 LAKE VISTA RD	87.50	87.50	9.00	9.00	0.00	0.00	0.00	0.00	0.00	0.00	0.00	0.00	
260302001	10117 THRASHER CIR	87.50	87.50	9.00	9.00	0.00	0.00	0.00	0.00	0.00	0.00	0.00	0.00	
260302002	10107 THRASHER CIR	87.50	87.50	9.00	9.00	0.00	0.00	0.00	0.00	0.00	0.00	0.00	0.00	
260302003	10097 THRASHER CIR	87.50	87.50	9.00	9.00	0.00	0.00	0.00	0.00	0.00	0.00	0.00	0.00	
260302004	10087 THRASHER CIR	87.50	87.50	9.00	9.00	0.00	0.00	0.00	0.00	0.00	0.00	0.00	0.00	
260302005	10071 THRASHER CIR	87.50	87.50	9.00	9.00	0.00	0.00	0.00	0.00	0.00	0.00	0.00	0.00	
260302006	10067 THRASHER CIR	87.50	87.50	9.00	9.00	0.00	0.00	0.00	0.00	0.00	0.00	0.00	0.00	
260302007	10068 THRASHER CIR	87.50	87.50	9.00	9.00	0.00	0.00	0.00	0.00	0.00	0.00	0.00	0.00	
260302008	10078 THRASHER CIR	87.50	87.50	9.00	9.00	0.00	0.00	0.00	0.00	0.00	0.00	0.00	0.00	
260302009	10088 THRASHER CIR	87.50	87.50	9.00	9.00	0.00	0.00	0.00	0.00	0.00	0.00	0.00	0.00	
260302010	10098 THRASHER CIR	87.50	87.50	9.00	9.00	0.00	0.00	0.00	0.00	0.00	0.00	0.00	0.00	
260302011	10108 THRASHER CIR	87.50	87.50	9.00	9.00	0.00	0.00	0.00	0.00	0.00	0.00	0.00	0.00	
260302012	10118 THRASHER CIR	87.50	87.50	9.00	9.00	0.00	0.00	0.00	0.00	0.00	0.00	0.00	0.00	
260302013	10125 MALLOW DR	87.50	87.50	9.00	9.00	0.00	0.00	0.00	0.00	0.00	0.00	0.00	0.00	
260302014	10117 MALLOW DR	87.50	87.50	9.00	9.00	0.00	0.00	0.00	0.00	0.00	0.00	0.00	0.00	
260302015	10109 MALLOW DR	87.50	87.50	9.00	9.00	0.00	0.00	0.00	0.00	0.00	0.00	0.00	0.00	
260302016	10101 MALLOW DR	87.50	87.50	9.00	9.00	0.00	0.00	0.00	0.00	0.00	0.00	0.00	0.00	
260302017	10091 MALLOW DR	87.50	87.50	9.00	9.00	0.00	0.00	0.00	0.00	0.00	0.00	0.00	0.00	
260302018	10077 MALLOW DR	87.50	87.50	9.00	9.00	0.00	0.00	0.00	0.00	0.00	0.00	0.00	0.00	
260302019	10067 MALLOW DR	87.50	87.50	9.00	9.00	0.00	0.00	0.00	0.00	0.00	0.00	0.00	0.00	
260302020	10057 MALLOW DR	87.50	87.50	9.00	9.00	0.00	0.00	0.00	0.00	0.00	0.00	0.00	0.00	
260302021	10047 MALLOW DR	87.50	87.50	9.00	9.00	0.00	0.00	0.00	0.00	0.00	0.00	0.00	0.00	
260302022	10033 MALLOW DR	87.50	87.50	9.00	9.00	0.00	0.00	0.00	0.00	0.00	0.00	0.00	0.00	
260302023	10023 MALLOW DR	87.50	87.50	9.00	9.00	0.00	0.00	0.00	0.00	0.00	0.00	0.00	0.00	
260302024	23827 YELLOWBILL TER	87.50	87.50	9.00	9.00	0.00	0.00	0.00	0.00	0.00	0.00	0.00	0.00	
260302025	23815 YELLOWBILL TER	87.50	87.50	9.00	9.00	0.00	0.00	0.00	0.00	0.00	0.00	0.00	0.00	
260302026	23803 YELLOWBILL TER	87.50	87.50	9.00	9.00	0.00	0.00	0.00	0.00	0.00	0.00	0.00	0.00	
260302027	23791 YELLOWBILL TER	87.50	87.50	9.00	9.00	0.00	0.00	0.00	0.00	0.00	0.00	0.00	0.00	

MORENO VALLEY COMMUNITY SERVICES DISTRICT
FISCAL YEAR 2015/16 MAXIMUM AND APPLIED PARCEL TAXES/CHARGES

ASSESSOR'S PARCEL NUMBER	SITUS ADDRESS	ZONE A		ZONE C		ZONE D		ZONE E		ZONE M		ZONE S		TRACT NUMBER
		MAXIMUM	APPLIED	MAXIMUM	APPLIED	MAXIMUM	APPLIED	MAXIMUM	APPLIED	MAXIMUM	APPLIED	MAXIMUM	APPLIED	
260302028	23779 YELLOWBILL TER	87.50	87.50	9.00	9.00	0.00	0.00	0.00	0.00	0.00	0.00	0.00	0.00	
260303001	23784 YELLOWBILL TER	87.50	87.50	9.00	9.00	0.00	0.00	0.00	0.00	0.00	0.00	0.00	0.00	
260303002	23796 YELLOWBILL TER	87.50	87.50	9.00	9.00	0.00	0.00	0.00	0.00	0.00	0.00	0.00	0.00	
260303003	23808 YELLOWBILL TER	87.50	87.50	9.00	9.00	0.00	0.00	0.00	0.00	0.00	0.00	0.00	0.00	
260303004	23820 YELLOWBILL TER	87.50	87.50	9.00	9.00	0.00	0.00	0.00	0.00	0.00	0.00	0.00	0.00	
260303005	23832 YELLOWBILL TER	87.50	87.50	9.00	9.00	0.00	0.00	0.00	0.00	0.00	0.00	0.00	0.00	
260303006	23844 YELLOWBILL TER	87.50	87.50	9.00	9.00	0.00	0.00	0.00	0.00	0.00	0.00	0.00	0.00	
260303007	23856 YELLOWBILL TER	87.50	87.50	9.00	9.00	0.00	0.00	0.00	0.00	0.00	0.00	0.00	0.00	
260303008	10012 MALLOW DR	87.50	87.50	9.00	9.00	0.00	0.00	0.00	0.00	0.00	0.00	0.00	0.00	
260303009	10022 MALLOW DR	87.50	87.50	9.00	9.00	0.00	0.00	0.00	0.00	0.00	0.00	0.00	0.00	
260303010	10032 MALLOW DR	87.50	87.50	9.00	9.00	0.00	0.00	0.00	0.00	0.00	0.00	0.00	0.00	
260303011	10042 MALLOW DR	87.50	87.50	9.00	9.00	0.00	0.00	0.00	0.00	0.00	0.00	0.00	0.00	
260303012	10052 MALLOW DR	87.50	87.50	9.00	9.00	0.00	0.00	0.00	0.00	0.00	0.00	0.00	0.00	
260303013	10062 MALLOW DR	87.50	87.50	9.00	9.00	0.00	0.00	0.00	0.00	0.00	0.00	0.00	0.00	
260303014	10072 MALLOW DR	87.50	87.50	9.00	9.00	0.00	0.00	0.00	0.00	0.00	0.00	0.00	0.00	
260303015	10082 MALLOW DR	87.50	87.50	9.00	9.00	0.00	0.00	0.00	0.00	0.00	0.00	0.00	0.00	
260303016	10092 MALLOW DR	87.50	87.50	9.00	9.00	0.00	0.00	0.00	0.00	0.00	0.00	0.00	0.00	
260303017	10102 MALLOW DR	87.50	87.50	9.00	9.00	0.00	0.00	0.00	0.00	0.00	0.00	0.00	0.00	
260303018	10112 MALLOW DR	87.50	87.50	9.00	9.00	0.00	0.00	0.00	0.00	0.00	0.00	0.00	0.00	
260303019	10118 MALLOW DR	87.50	87.50	9.00	9.00	0.00	0.00	0.00	0.00	0.00	0.00	0.00	0.00	
260303020	10126 MALLOW DR	87.50	87.50	9.00	9.00	0.00	0.00	0.00	0.00	0.00	0.00	0.00	0.00	
260303021	23886 LAKE VISTA RD	87.50	87.50	9.00	9.00	0.00	0.00	0.00	0.00	0.00	0.00	0.00	0.00	
260303022	23896 LAKE VISTA RD	87.50	87.50	9.00	9.00	0.00	0.00	0.00	0.00	0.00	0.00	0.00	0.00	
260311001	10024 SNIPE CIR	87.50	87.50	9.00	9.00	0.00	0.00	0.00	0.00	0.00	0.00	0.00	0.00	
260311002	10034 SNIPE CIR	87.50	87.50	9.00	9.00	0.00	0.00	0.00	0.00	0.00	0.00	0.00	0.00	
260311003	10044 SNIPE CIR	87.50	87.50	9.00	9.00	0.00	0.00	0.00	0.00	0.00	0.00	0.00	0.00	
260311004	10054 SNIPE CIR	87.50	87.50	9.00	9.00	0.00	0.00	0.00	0.00	0.00	0.00	0.00	0.00	
260311005	10064 SNIPE CIR	87.50	87.50	9.00	9.00	0.00	0.00	0.00	0.00	0.00	0.00	0.00	0.00	
260311006	10074 SNIPE CIR	87.50	87.50	9.00	9.00	0.00	0.00	0.00	0.00	0.00	0.00	0.00	0.00	
260311007	10073 SNIPE CIR	87.50	87.50	9.00	9.00	0.00	0.00	0.00	0.00	0.00	0.00	0.00	0.00	
260311008	10063 SNIPE CIR	87.50	87.50	9.00	9.00	0.00	0.00	0.00	0.00	0.00	0.00	0.00	0.00	
260311009	10053 SNIPE CIR	87.50	87.50	9.00	9.00	0.00	0.00	0.00	0.00	0.00	0.00	0.00	0.00	
260311010	10043 SNIPE CIR	87.50	87.50	9.00	9.00	0.00	0.00	0.00	0.00	0.00	0.00	0.00	0.00	
260311011	10033 SNIPE CIR	87.50	87.50	9.00	9.00	0.00	0.00	0.00	0.00	0.00	0.00	0.00	0.00	
260311012	10023 SNIPE CIR	87.50	87.50	9.00	9.00	0.00	0.00	0.00	0.00	0.00	0.00	0.00	0.00	
260311013	10024 DEEP CANYON RD	87.50	87.50	9.00	9.00	0.00	0.00	0.00	0.00	0.00	0.00	0.00	0.00	
260311014	10038 DEEP CANYON RD	87.50	87.50	9.00	9.00	0.00	0.00	0.00	0.00	0.00	0.00	0.00	0.00	

MORENO VALLEY COMMUNITY SERVICES DISTRICT
FISCAL YEAR 2015/16 MAXIMUM AND APPLIED PARCEL TAXES/CHARGES

ASSESSOR'S PARCEL NUMBER	SITUS ADDRESS	ZONE A		ZONE C		ZONE D		ZONE E		ZONE M		ZONE S		TRACT NUMBER
		MAXIMUM	APPLIED	MAXIMUM	APPLIED	MAXIMUM	APPLIED	MAXIMUM	APPLIED	MAXIMUM	APPLIED	MAXIMUM	APPLIED	
260311015	10052 DEEP CANYON RD	87.50	87.50	9.00	9.00	0.00	0.00	0.00	0.00	0.00	0.00	0.00	0.00	
260311016	10066 DEEP CANYON RD	87.50	87.50	9.00	9.00	0.00	0.00	0.00	0.00	0.00	0.00	0.00	0.00	
260311017	10080 DEEP CANYON RD	87.50	87.50	9.00	9.00	0.00	0.00	0.00	0.00	0.00	0.00	0.00	0.00	
260311018	10094 DEEP CANYON RD	87.50	87.50	9.00	9.00	0.00	0.00	0.00	0.00	0.00	0.00	0.00	0.00	
260311019	10108 DEEP CANYON RD	87.50	87.50	9.00	9.00	0.00	0.00	0.00	0.00	0.00	0.00	0.00	0.00	
260312001	10107 THORNBIRD CT	87.50	87.50	9.00	9.00	0.00	0.00	0.00	0.00	0.00	0.00	0.00	0.00	
260312002	10101 THORNBIRD CT	87.50	87.50	9.00	9.00	0.00	0.00	0.00	0.00	0.00	0.00	0.00	0.00	
260312003	10095 THORNBIRD CT	87.50	87.50	9.00	9.00	0.00	0.00	0.00	0.00	0.00	0.00	0.00	0.00	
260312004	10089 THORNBIRD CT	87.50	87.50	9.00	9.00	0.00	0.00	0.00	0.00	0.00	0.00	0.00	0.00	
260312005	10083 THORNBIRD CT	87.50	87.50	9.00	9.00	0.00	0.00	0.00	0.00	0.00	0.00	0.00	0.00	
260312006	10077 THORNBIRD CT	87.50	87.50	9.00	9.00	0.00	0.00	0.00	0.00	0.00	0.00	0.00	0.00	
260312007	10071 THORNBIRD CT	87.50	87.50	9.00	9.00	0.00	0.00	0.00	0.00	0.00	0.00	0.00	0.00	
260312008	10067 THORNBIRD CT	87.50	87.50	9.00	9.00	0.00	0.00	0.00	0.00	0.00	0.00	0.00	0.00	
260312009	10053 THORNBIRD CT	87.50	87.50	9.00	9.00	0.00	0.00	0.00	0.00	0.00	0.00	0.00	0.00	
260312010	10039 THORNBIRD CT	87.50	87.50	9.00	9.00	0.00	0.00	0.00	0.00	0.00	0.00	0.00	0.00	
260312011	10025 THORNBIRD CT	87.50	87.50	9.00	9.00	0.00	0.00	0.00	0.00	0.00	0.00	0.00	0.00	
260312012	10011 THORNBIRD CT	87.50	87.50	9.00	9.00	0.00	0.00	0.00	0.00	0.00	0.00	0.00	0.00	
260312013	10001 THORNBIRD CT	87.50	87.50	9.00	9.00	0.00	0.00	0.00	0.00	0.00	0.00	0.00	0.00	
260312014	10002 THORNBIRD CT	87.50	87.50	9.00	9.00	0.00	0.00	0.00	0.00	0.00	0.00	0.00	0.00	
260312015	10012 THORNBIRD CT	87.50	87.50	9.00	9.00	0.00	0.00	0.00	0.00	0.00	0.00	0.00	0.00	
260312016	10026 THORNBIRD CT	87.50	87.50	9.00	9.00	0.00	0.00	0.00	0.00	0.00	0.00	0.00	0.00	
260312017	10040 THORNBIRD CT	87.50	87.50	9.00	9.00	0.00	0.00	0.00	0.00	0.00	0.00	0.00	0.00	
260312018	10054 THORNBIRD CT	87.50	87.50	9.00	9.00	0.00	0.00	0.00	0.00	0.00	0.00	0.00	0.00	
260312019	10070 THORNBIRD CT	87.50	87.50	9.00	9.00	0.00	0.00	0.00	0.00	0.00	0.00	0.00	0.00	
260312020	10077 DEEP CANYON RD	87.50	87.50	9.00	9.00	0.00	0.00	0.00	0.00	0.00	0.00	0.00	0.00	
260312021	10063 DEEP CANYON RD	87.50	87.50	9.00	9.00	0.00	0.00	0.00	0.00	0.00	0.00	0.00	0.00	
260312022	10049 DEEP CANYON RD	87.50	87.50	9.00	9.00	0.00	0.00	0.00	0.00	0.00	0.00	0.00	0.00	
260312023	10035 DEEP CANYON RD	87.50	87.50	9.00	9.00	0.00	0.00	0.00	0.00	0.00	0.00	0.00	0.00	
260312024	10021 DEEP CANYON RD	87.50	87.50	9.00	9.00	0.00	0.00	0.00	0.00	0.00	0.00	0.00	0.00	
260312025	10013 DEEP CANYON RD	87.50	87.50	9.00	9.00	0.00	0.00	0.00	0.00	0.00	0.00	0.00	0.00	
260312026	10001 DEEP CANYON RD	87.50	87.50	9.00	9.00	0.00	0.00	0.00	0.00	0.00	0.00	0.00	0.00	
260312027	23718 YELLOWBILL TER	87.50	87.50	9.00	9.00	0.00	0.00	0.00	0.00	0.00	0.00	0.00	0.00	
260312028	23724 YELLOWBILL TER	87.50	87.50	9.00	9.00	0.00	0.00	0.00	0.00	0.00	0.00	0.00	0.00	
260312029	23736 YELLOWBILL TER	87.50	87.50	9.00	9.00	0.00	0.00	0.00	0.00	0.00	0.00	0.00	0.00	
260312030	23748 YELLOWBILL TER	87.50	87.50	9.00	9.00	0.00	0.00	0.00	0.00	0.00	0.00	0.00	0.00	
260312031	23760 YELLOWBILL TER	87.50	87.50	9.00	9.00	0.00	0.00	0.00	0.00	0.00	0.00	0.00	0.00	
260312032	23772 YELLOWBILL TER	87.50	87.50	9.00	9.00	0.00	0.00	0.00	0.00	0.00	0.00	0.00	0.00	

MORENO VALLEY COMMUNITY SERVICES DISTRICT
FISCAL YEAR 2015/16 MAXIMUM AND APPLIED PARCEL TAXES/CHARGES

ASSESSOR'S PARCEL NUMBER	SITUS ADDRESS	ZONE A		ZONE C		ZONE D		ZONE E		ZONE M		ZONE S		TRACT NUMBER
		MAXIMUM	APPLIED	MAXIMUM	APPLIED	MAXIMUM	APPLIED	MAXIMUM	APPLIED	MAXIMUM	APPLIED	MAXIMUM	APPLIED	
260321001	22802 SPRINGDALE DR	87.50	87.50	9.00	9.00	0.00	0.00	0.00	0.00	0.00	0.00	0.00	0.00	
260321002	22792 SPRINGDALE DR	87.50	87.50	9.00	9.00	0.00	0.00	0.00	0.00	0.00	0.00	0.00	0.00	
260321003	22782 SPRINGDALE DR	87.50	87.50	9.00	9.00	0.00	0.00	0.00	0.00	0.00	0.00	0.00	0.00	
260321004	22772 SPRINGDALE DR	87.50	87.50	9.00	9.00	0.00	0.00	0.00	0.00	0.00	0.00	0.00	0.00	
260321005	22762 SPRINGDALE DR	87.50	87.50	9.00	9.00	0.00	0.00	0.00	0.00	0.00	0.00	0.00	0.00	
260321006	22752 SPRINGDALE DR	87.50	87.50	9.00	9.00	0.00	0.00	0.00	0.00	0.00	0.00	0.00	0.00	
260321007	22742 SPRINGDALE DR	87.50	87.50	9.00	9.00	0.00	0.00	0.00	0.00	0.00	0.00	0.00	0.00	
260321008	22732 SPRINGDALE DR	87.50	87.50	9.00	9.00	0.00	0.00	0.00	0.00	0.00	0.00	0.00	0.00	
260321009	22731 COUNTRY GATE RD	87.50	87.50	9.00	9.00	0.00	0.00	0.00	0.00	0.00	0.00	0.00	0.00	
260321010	22741 COUNTRY GATE RD	87.50	87.50	9.00	9.00	0.00	0.00	0.00	0.00	0.00	0.00	0.00	0.00	
260321011	22751 COUNTRY GATE RD	87.50	87.50	9.00	9.00	0.00	0.00	0.00	0.00	0.00	0.00	0.00	0.00	
260321012	22761 COUNTRY GATE RD	87.50	87.50	9.00	9.00	0.00	0.00	0.00	0.00	0.00	0.00	0.00	0.00	
260321013	22771 COUNTRY GATE RD	87.50	87.50	9.00	9.00	0.00	0.00	0.00	0.00	0.00	0.00	0.00	0.00	
260321014	22781 COUNTRY GATE RD	87.50	87.50	9.00	9.00	0.00	0.00	0.00	0.00	0.00	0.00	0.00	0.00	
260321015	22791 COUNTRY GATE RD	87.50	87.50	9.00	9.00	0.00	0.00	0.00	0.00	0.00	0.00	0.00	0.00	
260321016	22801 COUNTRY GATE RD	87.50	87.50	9.00	9.00	0.00	0.00	0.00	0.00	0.00	0.00	0.00	0.00	
260321017	10363 CROSSING GREEN CIR	87.50	87.50	9.00	9.00	0.00	0.00	0.00	0.00	0.00	0.00	0.00	0.00	
260321018	10369 CROSSING GREEN CIR	87.50	87.50	9.00	9.00	0.00	0.00	0.00	0.00	0.00	0.00	0.00	0.00	
260321019	10375 CROSSING GREEN CIR	87.50	87.50	9.00	9.00	0.00	0.00	0.00	0.00	0.00	0.00	0.00	0.00	
260321020	10381 CROSSING GREEN CIR	87.50	87.50	9.00	9.00	0.00	0.00	0.00	0.00	0.00	0.00	0.00	0.00	
260321021	10387 CROSSING GREEN CIR	87.50	87.50	9.00	9.00	0.00	0.00	0.00	0.00	0.00	0.00	0.00	0.00	
260321022	10393 CROSSING GREEN CIR	87.50	87.50	9.00	9.00	0.00	0.00	0.00	0.00	0.00	0.00	0.00	0.00	
260321023	10399 CROSSING GREEN CIR	87.50	87.50	9.00	9.00	0.00	0.00	0.00	0.00	0.00	0.00	0.00	0.00	
260321024	10405 CROSSING GREEN CIR	87.50	87.50	9.00	9.00	0.00	0.00	0.00	0.00	0.00	0.00	0.00	0.00	
260321025	10398 CROSSING GREEN CIR	87.50	87.50	9.00	9.00	0.00	0.00	0.00	0.00	0.00	0.00	0.00	0.00	
260321026	10392 CROSSING GREEN CIR	87.50	87.50	9.00	9.00	0.00	0.00	0.00	0.00	0.00	0.00	0.00	0.00	
260321027	10386 CROSSING GREEN CIR	87.50	87.50	9.00	9.00	0.00	0.00	0.00	0.00	0.00	0.00	0.00	0.00	
260321028	10380 CROSSING GREEN CIR	87.50	87.50	9.00	9.00	0.00	0.00	0.00	0.00	0.00	0.00	0.00	0.00	
260321029	10374 CROSSING GREEN CIR	87.50	87.50	9.00	9.00	0.00	0.00	0.00	0.00	0.00	0.00	0.00	0.00	
260321030	10368 CROSSING GREEN CIR	87.50	87.50	9.00	9.00	0.00	0.00	0.00	0.00	0.00	0.00	0.00	0.00	
260321031	10362 CROSSING GREEN CIR	87.50	87.50	9.00	9.00	0.00	0.00	0.00	0.00	0.00	0.00	0.00	0.00	
260321032	22899 MOUNTAIN VIEW RD	87.50	87.50	9.00	9.00	0.00	0.00	0.00	0.00	0.00	0.00	0.00	0.00	
260321033	22909 MOUNTAIN VIEW RD	87.50	87.50	9.00	9.00	0.00	0.00	0.00	0.00	0.00	0.00	0.00	0.00	
260322001	10348 CROSSING GREEN CIR	87.50	87.50	9.00	9.00	0.00	0.00	0.00	0.00	0.00	0.00	0.00	0.00	
260322002	10342 CROSSING GREEN CIR	87.50	87.50	9.00	9.00	0.00	0.00	0.00	0.00	0.00	0.00	0.00	0.00	
260322003	10336 CROSSING GREEN CIR	87.50	87.50	9.00	9.00	0.00	0.00	0.00	0.00	0.00	0.00	0.00	0.00	
260322004	10330 CROSSING GREEN CIR	87.50	87.50	9.00	9.00	0.00	0.00	0.00	0.00	0.00	0.00	0.00	0.00	

MORENO VALLEY COMMUNITY SERVICES DISTRICT
FISCAL YEAR 2015/16 MAXIMUM AND APPLIED PARCEL TAXES/CHARGES

ASSESSOR'S PARCEL NUMBER	SITUS ADDRESS	ZONE A		ZONE C		ZONE D		ZONE E		ZONE M		ZONE S		TRACT NUMBER
		MAXIMUM	APPLIED	MAXIMUM	APPLIED	MAXIMUM	APPLIED	MAXIMUM	APPLIED	MAXIMUM	APPLIED	MAXIMUM	APPLIED	
260322005	10326 CROSSING GREEN CIR	87.50	87.50	9.00	9.00	0.00	0.00	0.00	0.00	0.00	0.00	0.00	0.00	
260322006	10320 CROSSING GREEN CIR	87.50	87.50	9.00	9.00	0.00	0.00	0.00	0.00	0.00	0.00	0.00	0.00	
260322007	10316 CROSSING GREEN CIR	87.50	87.50	9.00	9.00	0.00	0.00	0.00	0.00	0.00	0.00	0.00	0.00	
260322008	10310 CROSSING GREEN CIR	87.50	87.50	9.00	9.00	0.00	0.00	0.00	0.00	0.00	0.00	0.00	0.00	
260322009	10304 CROSSING GREEN CIR	87.50	87.50	9.00	9.00	0.00	0.00	0.00	0.00	0.00	0.00	0.00	0.00	
260322010	10298 CROSSING GREEN CIR	87.50	87.50	9.00	9.00	0.00	0.00	0.00	0.00	0.00	0.00	0.00	0.00	
260322011	10292 CROSSING GREEN CIR	87.50	87.50	9.00	9.00	0.00	0.00	0.00	0.00	0.00	0.00	0.00	0.00	
260322012	10291 CROSSING GREEN CIR	87.50	87.50	9.00	9.00	0.00	0.00	0.00	0.00	0.00	0.00	0.00	0.00	
260322013	10297 CROSSING GREEN CIR	87.50	87.50	9.00	9.00	0.00	0.00	0.00	0.00	0.00	0.00	0.00	0.00	
260322014	10303 CROSSING GREEN CIR	87.50	87.50	9.00	9.00	0.00	0.00	0.00	0.00	0.00	0.00	0.00	0.00	
260322015	10309 CROSSING GREEN CIR	87.50	87.50	9.00	9.00	0.00	0.00	0.00	0.00	0.00	0.00	0.00	0.00	
260322016	10315 CROSSING GREEN CIR	87.50	87.50	9.00	9.00	0.00	0.00	0.00	0.00	0.00	0.00	0.00	0.00	
260322017	10321 CROSSING GREEN CIR	87.50	87.50	9.00	9.00	0.00	0.00	0.00	0.00	0.00	0.00	0.00	0.00	
260322018	10327 CROSSING GREEN CIR	87.50	87.50	9.00	9.00	0.00	0.00	0.00	0.00	0.00	0.00	0.00	0.00	
260322019	10333 CROSSING GREEN CIR	87.50	87.50	9.00	9.00	0.00	0.00	0.00	0.00	0.00	0.00	0.00	0.00	
260322020	10339 CROSSING GREEN CIR	87.50	87.50	9.00	9.00	0.00	0.00	0.00	0.00	0.00	0.00	0.00	0.00	
260322021	10345 CROSSING GREEN CIR	87.50	87.50	9.00	9.00	0.00	0.00	0.00	0.00	0.00	0.00	0.00	0.00	
260322022	10351 CROSSING GREEN CIR	87.50	87.50	9.00	9.00	0.00	0.00	0.00	0.00	0.00	0.00	0.00	0.00	
260322023	22860 MOUNTAIN VIEW RD	87.50	87.50	9.00	9.00	0.00	0.00	0.00	0.00	0.00	0.00	0.00	0.00	
260322024	22850 MOUNTAIN VIEW RD	87.50	87.50	9.00	9.00	0.00	0.00	0.00	0.00	0.00	0.00	0.00	0.00	
260322025	22840 MOUNTAIN VIEW RD	87.50	87.50	9.00	9.00	0.00	0.00	0.00	0.00	0.00	0.00	0.00	0.00	
260331001	23668 MARGUERITE CIR	87.50	87.50	9.00	9.00	0.00	0.00	0.00	0.00	0.00	0.00	0.00	0.00	
260331002	23658 MARGUERITE CIR	87.50	87.50	9.00	9.00	0.00	0.00	0.00	0.00	0.00	0.00	0.00	0.00	
260331003	23648 MARGUERITE CIR	87.50	87.50	9.00	9.00	0.00	0.00	0.00	0.00	0.00	0.00	0.00	0.00	
260331004	23638 MARGUERITE CIR	87.50	87.50	9.00	9.00	0.00	0.00	0.00	0.00	0.00	0.00	0.00	0.00	
260331005	23628 MARGUERITE CIR	87.50	87.50	9.00	9.00	0.00	0.00	0.00	0.00	0.00	0.00	0.00	0.00	
260331006	23633 MARGUERITE CIR	87.50	87.50	9.00	9.00	0.00	0.00	0.00	0.00	0.00	0.00	0.00	0.00	
260331007	23643 MARGUERITE CIR	87.50	87.50	9.00	9.00	0.00	0.00	0.00	0.00	0.00	0.00	0.00	0.00	
260331008	23653 MARGUERITE CIR	87.50	87.50	9.00	9.00	0.00	0.00	0.00	0.00	0.00	0.00	0.00	0.00	
260331009	23663 MARGUERITE CIR	87.50	87.50	9.00	9.00	0.00	0.00	0.00	0.00	0.00	0.00	0.00	0.00	
260331010	23668 NARCISSUS CIR	87.50	87.50	9.00	9.00	0.00	0.00	0.00	0.00	0.00	0.00	0.00	0.00	
260331011	23658 NARCISSUS CIR	87.50	87.50	9.00	9.00	0.00	0.00	0.00	0.00	0.00	0.00	0.00	0.00	
260331012	23648 NARCISSUS CIR	87.50	87.50	9.00	9.00	0.00	0.00	0.00	0.00	0.00	0.00	0.00	0.00	
260331013	23638 NARCISSUS CIR	87.50	87.50	9.00	9.00	0.00	0.00	0.00	0.00	0.00	0.00	0.00	0.00	
260331014	23628 NARCISSUS CIR	87.50	87.50	9.00	9.00	0.00	0.00	0.00	0.00	0.00	0.00	0.00	0.00	
260331015	23618 NARCISSUS CIR	87.50	87.50	9.00	9.00	0.00	0.00	0.00	0.00	0.00	0.00	0.00	0.00	
260331016	23613 NARCISSUS CIR	87.50	87.50	9.00	9.00	0.00	0.00	0.00	0.00	0.00	0.00	0.00	0.00	

MORENO VALLEY COMMUNITY SERVICES DISTRICT
FISCAL YEAR 2015/16 MAXIMUM AND APPLIED PARCEL TAXES/CHARGES

ASSESSOR'S PARCEL NUMBER	SITUS ADDRESS	ZONE A		ZONE C		ZONE D		ZONE E		ZONE M		ZONE S		TRACT NUMBER
		MAXIMUM	APPLIED	MAXIMUM	APPLIED	MAXIMUM	APPLIED	MAXIMUM	APPLIED	MAXIMUM	APPLIED	MAXIMUM	APPLIED	
260331019	23643 NARCISSUS CIR	87.50	87.50	9.00	9.00	0.00	0.00	0.00	0.00	0.00	0.00	0.00	0.00	
260331020	23653 NARCISSUS CIR	87.50	87.50	9.00	9.00	0.00	0.00	0.00	0.00	0.00	0.00	0.00	0.00	
260331021	23663 NARCISSUS CIR	87.50	87.50	9.00	9.00	0.00	0.00	0.00	0.00	0.00	0.00	0.00	0.00	
260331022	10211 FERNLEAF DR	87.50	87.50	9.00	9.00	0.00	0.00	0.00	0.00	0.00	0.00	0.00	0.00	
260331023	10225 FERNLEAF DR	87.50	87.50	9.00	9.00	0.00	0.00	0.00	0.00	0.00	0.00	0.00	0.00	
260331024	10239 FERNLEAF DR	87.50	87.50	9.00	9.00	0.00	0.00	0.00	0.00	0.00	0.00	0.00	0.00	
260331025	10253 FERNLEAF DR	87.50	87.50	9.00	9.00	0.00	0.00	0.00	0.00	0.00	0.00	0.00	0.00	
260331026	10257 FERNLEAF DR	87.50	87.50	9.00	9.00	0.00	0.00	0.00	0.00	0.00	0.00	0.00	0.00	
260331027	10281 FERNLEAF DR	87.50	87.50	9.00	9.00	0.00	0.00	0.00	0.00	0.00	0.00	0.00	0.00	
260331028	23694 COLDWATER CT	87.50	87.50	9.00	9.00	0.00	0.00	0.00	0.00	0.00	0.00	0.00	0.00	
260331029	23680 COLDWATER CT	87.50	87.50	9.00	9.00	0.00	0.00	0.00	0.00	0.00	0.00	0.00	0.00	
260331030	23660 COLDWATER CT	87.50	87.50	9.00	9.00	0.00	0.00	0.00	0.00	0.00	0.00	0.00	0.00	
260331031	23650 COLDWATER CT	87.50	87.50	9.00	9.00	0.00	0.00	0.00	0.00	0.00	0.00	0.00	0.00	
260331032	23655 COLDWATER CT	87.50	87.50	9.00	9.00	0.00	0.00	0.00	0.00	0.00	0.00	0.00	0.00	
260331033	23665 COLDWATER CT	87.50	87.50	9.00	9.00	0.00	0.00	0.00	0.00	0.00	0.00	0.00	0.00	
260331034	23675 COLDWATER CT	87.50	87.50	9.00	9.00	0.00	0.00	0.00	0.00	0.00	0.00	0.00	0.00	
260331035	23685 COLDWATER CT	87.50	87.50	9.00	9.00	0.00	0.00	0.00	0.00	0.00	0.00	0.00	0.00	
260331038	23715 COLDWATER CT	87.50	87.50	9.00	9.00	0.00	0.00	0.00	0.00	0.00	0.00	0.00	0.00	
260331039	23725 COLDWATER CT	87.50	87.50	9.00	9.00	0.00	0.00	0.00	0.00	0.00	0.00	0.00	0.00	
260331041	23695 COLDWATER CT	87.50	87.50	9.00	9.00	0.00	0.00	0.00	0.00	0.00	0.00	0.00	0.00	
260331042	23705 COLDWATER CT	87.50	87.50	9.00	9.00	0.00	0.00	0.00	0.00	0.00	0.00	0.00	0.00	
260331043	23623 NARCISSUS CIR	87.50	87.50	9.00	9.00	0.00	0.00	0.00	0.00	0.00	0.00	0.00	0.00	
260331044	23633 NARCISSUS CIR	87.50	87.50	9.00	9.00	0.00	0.00	0.00	0.00	0.00	0.00	0.00	0.00	
260332001	23736 BLACKBIRD CIR	87.50	87.50	9.00	9.00	0.00	0.00	0.00	0.00	0.00	0.00	0.00	0.00	
260332002	23726 BLACKBIRD CIR	87.50	87.50	9.00	9.00	0.00	0.00	0.00	0.00	0.00	0.00	0.00	0.00	
260332003	23716 BLACKBIRD CIR	87.50	87.50	9.00	9.00	0.00	0.00	0.00	0.00	0.00	0.00	0.00	0.00	
260332004	23706 BLACKBIRD CIR	87.50	87.50	9.00	9.00	0.00	0.00	0.00	0.00	0.00	0.00	0.00	0.00	
260332005	23694 BLACKBIRD CIR	87.50	87.50	9.00	9.00	0.00	0.00	0.00	0.00	0.00	0.00	0.00	0.00	
260332006	23709 BLACKBIRD CIR	87.50	87.50	9.00	9.00	0.00	0.00	0.00	0.00	0.00	0.00	0.00	0.00	
260332007	23719 BLACKBIRD CIR	87.50	87.50	9.00	9.00	0.00	0.00	0.00	0.00	0.00	0.00	0.00	0.00	
260332008	23729 BLACKBIRD CIR	87.50	87.50	9.00	9.00	0.00	0.00	0.00	0.00	0.00	0.00	0.00	0.00	
260332009	23739 BLACKBIRD CIR	87.50	87.50	9.00	9.00	0.00	0.00	0.00	0.00	0.00	0.00	0.00	0.00	
260332010	23764 HELIOTROPE WAY	87.50	87.50	9.00	9.00	0.00	0.00	0.00	0.00	0.00	0.00	0.00	0.00	
260332011	23752 HELIOTROPE WAY	87.50	87.50	9.00	9.00	0.00	0.00	0.00	0.00	0.00	0.00	0.00	0.00	
260332012	23740 HELIOTROPE WAY	87.50	87.50	9.00	9.00	0.00	0.00	0.00	0.00	0.00	0.00	0.00	0.00	
260332013	23728 HELIOTROPE WAY	87.50	87.50	9.00	9.00	0.00	0.00	0.00	0.00	0.00	0.00	0.00	0.00	
260340001	23735 COLDWATER CT	87.50	87.50	9.00	9.00	0.00	0.00	0.00	0.00	0.00	0.00	0.00	0.00	

MORENO VALLEY COMMUNITY SERVICES DISTRICT
FISCAL YEAR 2015/16 MAXIMUM AND APPLIED PARCEL TAXES/CHARGES

ASSESSOR'S PARCEL NUMBER	SITUS ADDRESS	ZONE A		ZONE C		ZONE D		ZONE E		ZONE M		ZONE S		TRACT NUMBER
		MAXIMUM	APPLIED	MAXIMUM	APPLIED	MAXIMUM	APPLIED	MAXIMUM	APPLIED	MAXIMUM	APPLIED	MAXIMUM	APPLIED	
260340002	23745 COLDWATER CT	87.50	87.50	9.00	9.00	0.00	0.00	0.00	0.00	0.00	0.00	0.00	0.00	
260340003	23755 COLDWATER CT	87.50	87.50	9.00	9.00	0.00	0.00	0.00	0.00	0.00	0.00	0.00	0.00	
260340004	23765 COLDWATER CT	87.50	87.50	9.00	9.00	0.00	0.00	0.00	0.00	0.00	0.00	0.00	0.00	
260340005	23785 COLDWATER CT	87.50	87.50	9.00	9.00	0.00	0.00	0.00	0.00	0.00	0.00	0.00	0.00	
260340006	23806 COLDWATER CT	87.50	87.50	9.00	9.00	0.00	0.00	0.00	0.00	0.00	0.00	0.00	0.00	
260340007	23796 COLDWATER CT	87.50	87.50	9.00	9.00	0.00	0.00	0.00	0.00	0.00	0.00	0.00	0.00	
260340008	23786 COLDWATER CT	87.50	87.50	9.00	9.00	0.00	0.00	0.00	0.00	0.00	0.00	0.00	0.00	
260340009	23776 COLDWATER CT	87.50	87.50	9.00	9.00	0.00	0.00	0.00	0.00	0.00	0.00	0.00	0.00	
260340010	23766 COLDWATER CT	87.50	87.50	9.00	9.00	0.00	0.00	0.00	0.00	0.00	0.00	0.00	0.00	
260340011	23756 COLDWATER CT	87.50	87.50	9.00	9.00	0.00	0.00	0.00	0.00	0.00	0.00	0.00	0.00	
260340012	23746 COLDWATER CT	87.50	87.50	9.00	9.00	0.00	0.00	0.00	0.00	0.00	0.00	0.00	0.00	
260340013	23736 COLDWATER CT	87.50	87.50	9.00	9.00	0.00	0.00	0.00	0.00	0.00	0.00	0.00	0.00	
260340014	23729 HELIOTROPE WAY	87.50	87.50	9.00	9.00	0.00	0.00	0.00	0.00	0.00	0.00	0.00	0.00	
260340015	23739 HELIOTROPE WAY	87.50	87.50	9.00	9.00	0.00	0.00	0.00	0.00	0.00	0.00	0.00	0.00	
260340016	23749 HELIOTROPE WAY	87.50	87.50	9.00	9.00	0.00	0.00	0.00	0.00	0.00	0.00	0.00	0.00	
260340017	23759 HELIOTROPE WAY	87.50	87.50	9.00	9.00	0.00	0.00	0.00	0.00	0.00	0.00	0.00	0.00	
260340018	23769 HELIOTROPE WAY	87.50	87.50	9.00	9.00	0.00	0.00	0.00	0.00	0.00	0.00	0.00	0.00	
260340019	23709 BLUE BILL CT	87.50	87.50	9.00	9.00	0.00	0.00	0.00	0.00	0.00	0.00	0.00	0.00	
260340020	23809 BLUE BILL CT	87.50	87.50	9.00	9.00	0.00	0.00	0.00	0.00	0.00	0.00	0.00	0.00	
260340021	23819 BLUE BILL CT	87.50	87.50	9.00	9.00	0.00	0.00	0.00	0.00	0.00	0.00	0.00	0.00	
260340022	23829 BLUE BILL CT	87.50	87.50	9.00	9.00	0.00	0.00	0.00	0.00	0.00	0.00	0.00	0.00	
260340023	23849 BLUE BILL CT	87.50	87.50	9.00	9.00	0.00	0.00	0.00	0.00	0.00	0.00	0.00	0.00	
260340024	23869 BLUE BILL CT	87.50	87.50	9.00	9.00	0.00	0.00	0.00	0.00	0.00	0.00	0.00	0.00	
260340025	23879 BLUE BILL CT	87.50	87.50	9.00	9.00	0.00	0.00	0.00	0.00	0.00	0.00	0.00	0.00	
260340026	23880 BLUE BILL CT	87.50	87.50	9.00	9.00	0.00	0.00	0.00	0.00	0.00	0.00	0.00	0.00	
260340027	23870 BLUE BILL CT	87.50	87.50	9.00	9.00	0.00	0.00	0.00	0.00	0.00	0.00	0.00	0.00	
260340028	23860 BLUE BILL CT	87.50	87.50	9.00	9.00	0.00	0.00	0.00	0.00	0.00	0.00	0.00	0.00	
260340029	23850 BLUE BILL CT	87.50	87.50	9.00	9.00	0.00	0.00	0.00	0.00	0.00	0.00	0.00	0.00	
260340030	23840 BLUE BILL CT	87.50	87.50	9.00	9.00	0.00	0.00	0.00	0.00	0.00	0.00	0.00	0.00	
260340031	23830 BLUE BILL CT	87.50	87.50	9.00	9.00	0.00	0.00	0.00	0.00	0.00	0.00	0.00	0.00	
260340032	23820 BLUE BILL CT	87.50	87.50	9.00	9.00	0.00	0.00	0.00	0.00	0.00	0.00	0.00	0.00	
260340033	23810 BLUE BILL CT	87.50	87.50	9.00	9.00	0.00	0.00	0.00	0.00	0.00	0.00	0.00	0.00	
260340034	23800 BLUE BILL CT	87.50	87.50	9.00	9.00	0.00	0.00	0.00	0.00	0.00	0.00	0.00	0.00	
260340035	23790 BLUE BILL CT	87.50	87.50	9.00	9.00	0.00	0.00	0.00	0.00	0.00	0.00	0.00	0.00	
260340036	23780 BLUE BILL CT	87.50	87.50	9.00	9.00	0.00	0.00	0.00	0.00	0.00	0.00	0.00	0.00	
260340037	23770 BLUE BILL CT	87.50	87.50	9.00	9.00	0.00	0.00	0.00	0.00	0.00	0.00	0.00	0.00	
260340038	23760 BLUE BILL CT	87.50	87.50	9.00	9.00	0.00	0.00	0.00	0.00	0.00	0.00	0.00	0.00	

MORENO VALLEY COMMUNITY SERVICES DISTRICT
FISCAL YEAR 2015/16 MAXIMUM AND APPLIED PARCEL TAXES/CHARGES

ASSESSOR'S PARCEL NUMBER	SITUS ADDRESS	ZONE A		ZONE C		ZONE D		ZONE E		ZONE M		ZONE S		TRACT NUMBER
		MAXIMUM	APPLIED	MAXIMUM	APPLIED	MAXIMUM	APPLIED	MAXIMUM	APPLIED	MAXIMUM	APPLIED	MAXIMUM	APPLIED	
260340039	23750 BLUE BILL CT	87.50	87.50	9.00	9.00	0.00	0.00	0.00	0.00	0.00	0.00	0.00	0.00	
260340040	23740 BLUE BILL CT	87.50	87.50	9.00	9.00	0.00	0.00	0.00	0.00	0.00	0.00	0.00	0.00	
260351001	22810 MOUNTAIN VIEW RD	87.50	87.50	9.00	9.00	0.00	0.00	0.00	0.00	0.00	0.00	0.00	0.00	
260351002	22800 MOUNTAIN VIEW RD	87.50	87.50	9.00	9.00	0.00	0.00	0.00	0.00	0.00	0.00	0.00	0.00	
260351003	22790 MOUNTAIN VIEW RD	87.50	87.50	9.00	9.00	0.00	0.00	0.00	0.00	0.00	0.00	0.00	0.00	
260351004	22780 MOUNTAIN VIEW RD	87.50	87.50	9.00	9.00	0.00	0.00	0.00	0.00	0.00	0.00	0.00	0.00	
260351005	22770 MOUNTAIN VIEW RD	87.50	87.50	9.00	9.00	0.00	0.00	0.00	0.00	0.00	0.00	0.00	0.00	
260351006	22760 MOUNTAIN VIEW RD	87.50	87.50	9.00	9.00	0.00	0.00	0.00	0.00	0.00	0.00	0.00	0.00	
260351007	22750 MOUNTAIN VIEW RD	87.50	87.50	9.00	9.00	0.00	0.00	0.00	0.00	0.00	0.00	0.00	0.00	
260351008	22740 MOUNTAIN VIEW RD	87.50	87.50	9.00	9.00	0.00	0.00	0.00	0.00	0.00	0.00	0.00	0.00	
260351009	22730 MOUNTAIN VIEW RD	87.50	87.50	9.00	9.00	0.00	0.00	0.00	0.00	0.00	0.00	0.00	0.00	
260351010	22720 MOUNTAIN VIEW RD	87.50	87.50	9.00	9.00	0.00	0.00	0.00	0.00	0.00	0.00	0.00	0.00	
260351011	22710 MOUNTAIN VIEW RD	87.50	87.50	9.00	9.00	0.00	0.00	0.00	0.00	0.00	0.00	0.00	0.00	
260351012	22700 MOUNTAIN VIEW RD	87.50	87.50	9.00	9.00	0.00	0.00	0.00	0.00	0.00	0.00	0.00	0.00	
260351013	22690 MOUNTAIN VIEW RD	87.50	87.50	9.00	9.00	0.00	0.00	0.00	0.00	0.00	0.00	0.00	0.00	
260351014	22680 MOUNTAIN VIEW RD	87.50	87.50	9.00	9.00	0.00	0.00	0.00	0.00	0.00	0.00	0.00	0.00	
260351015	22660 MOUNTAIN VIEW RD	87.50	87.50	9.00	9.00	0.00	0.00	0.00	0.00	0.00	0.00	0.00	0.00	
260351016	22650 MOUNTAIN VIEW RD	87.50	87.50	9.00	9.00	0.00	0.00	0.00	0.00	0.00	0.00	0.00	0.00	
260351017	22640 MOUNTAIN VIEW RD	87.50	87.50	9.00	9.00	0.00	0.00	0.00	0.00	0.00	0.00	0.00	0.00	
260351018	22630 MOUNTAIN VIEW RD	87.50	87.50	9.00	9.00	0.00	0.00	0.00	0.00	0.00	0.00	0.00	0.00	
260351019	22620 MOUNTAIN VIEW RD	87.50	87.50	9.00	9.00	0.00	0.00	0.00	0.00	0.00	0.00	0.00	0.00	
260351020	22610 MOUNTAIN VIEW RD	87.50	87.50	9.00	9.00	0.00	0.00	0.00	0.00	0.00	0.00	0.00	0.00	
260351021	22600 MOUNTAIN VIEW RD	87.50	87.50	9.00	9.00	0.00	0.00	0.00	0.00	0.00	0.00	0.00	0.00	
260351022	22590 MOUNTAIN VIEW RD	87.50	87.50	9.00	9.00	0.00	0.00	0.00	0.00	0.00	0.00	0.00	0.00	
260351023	22580 MOUNTAIN VIEW RD	87.50	87.50	9.00	9.00	0.00	0.00	0.00	0.00	0.00	0.00	0.00	0.00	
260351024	22570 MOUNTAIN VIEW RD	87.50	87.50	9.00	9.00	0.00	0.00	0.00	0.00	0.00	0.00	0.00	0.00	
260351025	22560 MOUNTAIN VIEW RD	87.50	87.50	9.00	9.00	0.00	0.00	0.00	0.00	0.00	0.00	0.00	0.00	
260352001	10311 TRIBUTARY DR	87.50	87.50	9.00	9.00	0.00	0.00	0.00	0.00	0.00	0.00	0.00	0.00	
260352002	10319 TRIBUTARY DR	87.50	87.50	9.00	9.00	0.00	0.00	0.00	0.00	0.00	0.00	0.00	0.00	
260352003	10327 TRIBUTARY DR	87.50	87.50	9.00	9.00	0.00	0.00	0.00	0.00	0.00	0.00	0.00	0.00	
260352004	10335 TRIBUTARY DR	87.50	87.50	9.00	9.00	0.00	0.00	0.00	0.00	0.00	0.00	0.00	0.00	
260352005	10343 TRIBUTARY DR	87.50	87.50	9.00	9.00	0.00	0.00	0.00	0.00	0.00	0.00	0.00	0.00	
260352006	10351 TRIBUTARY DR	87.50	87.50	9.00	9.00	0.00	0.00	0.00	0.00	0.00	0.00	0.00	0.00	
260352007	10357 TRIBUTARY DR	87.50	87.50	9.00	9.00	0.00	0.00	0.00	0.00	0.00	0.00	0.00	0.00	
260352008	10365 TRIBUTARY DR	87.50	87.50	9.00	9.00	0.00	0.00	0.00	0.00	0.00	0.00	0.00	0.00	
260352009	10373 TRIBUTARY DR	87.50	87.50	9.00	9.00	0.00	0.00	0.00	0.00	0.00	0.00	0.00	0.00	
260352010	10381 TRIBUTARY DR	87.50	87.50	9.00	9.00	0.00	0.00	0.00	0.00	0.00	0.00	0.00	0.00	

MORENO VALLEY COMMUNITY SERVICES DISTRICT
FISCAL YEAR 2015/16 MAXIMUM AND APPLIED PARCEL TAXES/CHARGES

ASSESSOR'S PARCEL NUMBER	SITUS ADDRESS	ZONE A		ZONE C		ZONE D		ZONE E		ZONE M		ZONE S		TRACT NUMBER
		MAXIMUM	APPLIED	MAXIMUM	APPLIED	MAXIMUM	APPLIED	MAXIMUM	APPLIED	MAXIMUM	APPLIED	MAXIMUM	APPLIED	
260353001	22760 COUNTRY GATE RD	87.50	87.50	9.00	9.00	0.00	0.00	0.00	0.00	0.00	0.00	0.00	0.00	
260353002	22770 COUNTRY GATE RD	87.50	87.50	9.00	9.00	0.00	0.00	0.00	0.00	0.00	0.00	0.00	0.00	
260353003	22780 COUNTRY GATE RD	87.50	87.50	9.00	9.00	0.00	0.00	0.00	0.00	0.00	0.00	0.00	0.00	
260353004	22790 COUNTRY GATE RD	87.50	87.50	9.00	9.00	0.00	0.00	0.00	0.00	0.00	0.00	0.00	0.00	
260353005	22800 COUNTRY GATE RD	87.50	87.50	9.00	9.00	0.00	0.00	0.00	0.00	0.00	0.00	0.00	0.00	
260353006	22789 MOUNTAIN VIEW RD	87.50	87.50	9.00	9.00	0.00	0.00	0.00	0.00	0.00	0.00	0.00	0.00	
260353007	22779 MOUNTAIN VIEW RD	87.50	87.50	9.00	9.00	0.00	0.00	0.00	0.00	0.00	0.00	0.00	0.00	
260353008	22769 MOUNTAIN VIEW RD	87.50	87.50	9.00	9.00	0.00	0.00	0.00	0.00	0.00	0.00	0.00	0.00	
260353009	10310 TRIBUTARY DR	87.50	87.50	9.00	9.00	0.00	0.00	0.00	0.00	0.00	0.00	0.00	0.00	
260353010	10318 TRIBUTARY DR	87.50	87.50	9.00	9.00	0.00	0.00	0.00	0.00	0.00	0.00	0.00	0.00	
260353011	10326 TRIBUTARY DR	87.50	87.50	9.00	9.00	0.00	0.00	0.00	0.00	0.00	0.00	0.00	0.00	
260353012	10334 TRIBUTARY DR	87.50	87.50	9.00	9.00	0.00	0.00	0.00	0.00	0.00	0.00	0.00	0.00	
260353013	10342 TRIBUTARY DR	87.50	87.50	9.00	9.00	0.00	0.00	0.00	0.00	0.00	0.00	0.00	0.00	
260361001	22579 MOUNTAIN VIEW RD	87.50	87.50	9.00	9.00	0.00	0.00	0.00	0.00	0.00	0.00	0.00	0.00	
260361002	22589 MOUNTAIN VIEW RD	87.50	87.50	9.00	9.00	0.00	0.00	0.00	0.00	0.00	0.00	0.00	0.00	
260361003	22599 MOUNTAIN VIEW RD	87.50	87.50	9.00	9.00	0.00	0.00	0.00	0.00	0.00	0.00	0.00	0.00	
260361004	22609 MOUNTAIN VIEW RD	87.50	87.50	9.00	9.00	0.00	0.00	0.00	0.00	0.00	0.00	0.00	0.00	
260361005	22619 MOUNTAIN VIEW RD	87.50	87.50	9.00	9.00	0.00	0.00	0.00	0.00	0.00	0.00	0.00	0.00	
260361006	22629 MOUNTAIN VIEW RD	87.50	87.50	9.00	9.00	0.00	0.00	0.00	0.00	0.00	0.00	0.00	0.00	
260361007	22639 MOUNTAIN VIEW RD	87.50	87.50	9.00	9.00	0.00	0.00	0.00	0.00	0.00	0.00	0.00	0.00	
260361008	10309 COUNTRY GROVE DR	87.50	87.50	9.00	9.00	0.00	0.00	0.00	0.00	0.00	0.00	0.00	0.00	
260361009	10319 COUNTRY GROVE DR	87.50	87.50	9.00	9.00	0.00	0.00	0.00	0.00	0.00	0.00	0.00	0.00	
260361010	10329 COUNTRY GROVE DR	87.50	87.50	9.00	9.00	0.00	0.00	0.00	0.00	0.00	0.00	0.00	0.00	
260361011	10339 COUNTRY GROVE DR	87.50	87.50	9.00	9.00	0.00	0.00	0.00	0.00	0.00	0.00	0.00	0.00	
260361012	10349 COUNTRY GROVE DR	87.50	87.50	9.00	9.00	0.00	0.00	0.00	0.00	0.00	0.00	0.00	0.00	
260361013	22562 SPRINGDALE DR	87.50	87.50	9.00	9.00	0.00	0.00	0.00	0.00	0.00	0.00	0.00	0.00	
260361014	22552 SPRINGDALE DR	87.50	87.50	9.00	9.00	0.00	0.00	0.00	0.00	0.00	0.00	0.00	0.00	
260361015	22542 SPRINGDALE DR	87.50	87.50	9.00	9.00	0.00	0.00	0.00	0.00	0.00	0.00	0.00	0.00	
260361016	22532 SPRINGDALE DR	87.50	87.50	9.00	9.00	0.00	0.00	0.00	0.00	0.00	0.00	0.00	0.00	
260361017	22521 SPRINGDALE DR	87.50	87.50	9.00	9.00	0.00	0.00	0.00	0.00	0.00	0.00	0.00	0.00	
260361018	22531 SPRINGDALE DR	87.50	87.50	9.00	9.00	0.00	0.00	0.00	0.00	0.00	0.00	0.00	0.00	
260361019	22541 SPRINGDALE DR	87.50	87.50	9.00	9.00	0.00	0.00	0.00	0.00	0.00	0.00	0.00	0.00	
260361020	22551 SPRINGDALE DR	87.50	87.50	9.00	9.00	0.00	0.00	0.00	0.00	0.00	0.00	0.00	0.00	
260361021	22561 SPRINGDALE DR	87.50	87.50	9.00	9.00	0.00	0.00	0.00	0.00	0.00	0.00	0.00	0.00	
260361022	22571 SPRINGDALE DR	87.50	87.50	9.00	9.00	0.00	0.00	0.00	0.00	0.00	0.00	0.00	0.00	
260361023	22581 SPRINGDALE DR	87.50	87.50	9.00	9.00	0.00	0.00	0.00	0.00	0.00	0.00	0.00	0.00	
260361024	22591 SPRINGDALE DR	87.50	87.50	9.00	9.00	0.00	0.00	0.00	0.00	0.00	0.00	0.00	0.00	

MORENO VALLEY COMMUNITY SERVICES DISTRICT
FISCAL YEAR 2015/16 MAXIMUM AND APPLIED PARCEL TAXES/CHARGES

ASSESSOR'S PARCEL NUMBER	SITUS ADDRESS	ZONE A		ZONE C		ZONE D		ZONE E		ZONE M		ZONE S		TRACT NUMBER
		MAXIMUM	APPLIED	MAXIMUM	APPLIED	MAXIMUM	APPLIED	MAXIMUM	APPLIED	MAXIMUM	APPLIED	MAXIMUM	APPLIED	
260361025	22601 SPRINGDALE DR	87.50	87.50	9.00	9.00	0.00	0.00	0.00	0.00	0.00	0.00	0.00	0.00	
260361026	22611 SPRINGDALE DR	87.50	87.50	9.00	9.00	0.00	0.00	0.00	0.00	0.00	0.00	0.00	0.00	
260361027	22621 SPRINGDALE DR	87.50	87.50	9.00	9.00	0.00	0.00	0.00	0.00	0.00	0.00	0.00	0.00	
260361028	22631 SPRINGDALE DR	87.50	87.50	9.00	9.00	0.00	0.00	0.00	0.00	0.00	0.00	0.00	0.00	
260361029	22641 SPRINGDALE DR	87.50	87.50	9.00	9.00	0.00	0.00	0.00	0.00	0.00	0.00	0.00	0.00	
260361030	22651 SPRINGDALE DR	87.50	87.50	9.00	9.00	0.00	0.00	0.00	0.00	0.00	0.00	0.00	0.00	
260361031	22661 SPRINGDALE DR	87.50	87.50	9.00	9.00	0.00	0.00	0.00	0.00	0.00	0.00	0.00	0.00	
260361032	22671 SPRINGDALE DR	87.50	87.50	9.00	9.00	0.00	0.00	0.00	0.00	0.00	0.00	0.00	0.00	
260362001	22702 SPRINGDALE DR	87.50	87.50	9.00	9.00	0.00	0.00	0.00	0.00	0.00	0.00	0.00	0.00	
260362002	22692 SPRINGDALE DR	87.50	87.50	9.00	9.00	0.00	0.00	0.00	0.00	0.00	0.00	0.00	0.00	
260362003	22682 SPRINGDALE DR	87.50	87.50	9.00	9.00	0.00	0.00	0.00	0.00	0.00	0.00	0.00	0.00	
260362004	22672 SPRINGDALE DR	87.50	87.50	9.00	9.00	0.00	0.00	0.00	0.00	0.00	0.00	0.00	0.00	
260362005	22662 SPRINGDALE DR	87.50	87.50	9.00	9.00	0.00	0.00	0.00	0.00	0.00	0.00	0.00	0.00	
260362006	22652 SPRINGDALE DR	87.50	87.50	9.00	9.00	0.00	0.00	0.00	0.00	0.00	0.00	0.00	0.00	
260362007	22642 SPRINGDALE DR	87.50	87.50	9.00	9.00	0.00	0.00	0.00	0.00	0.00	0.00	0.00	0.00	
260362008	22632 SPRINGDALE DR	87.50	87.50	9.00	9.00	0.00	0.00	0.00	0.00	0.00	0.00	0.00	0.00	
260362009	22622 SPRINGDALE DR	87.50	87.50	9.00	9.00	0.00	0.00	0.00	0.00	0.00	0.00	0.00	0.00	
260362010	22612 SPRINGDALE DR	87.50	87.50	9.00	9.00	0.00	0.00	0.00	0.00	0.00	0.00	0.00	0.00	
260362011	10342 COUNTRY GROVE DR	87.50	87.50	9.00	9.00	0.00	0.00	0.00	0.00	0.00	0.00	0.00	0.00	
260362012	10332 COUNTRY GROVE DR	87.50	87.50	9.00	9.00	0.00	0.00	0.00	0.00	0.00	0.00	0.00	0.00	
260362013	22689 MOUNTAIN VIEW RD	87.50	87.50	9.00	9.00	0.00	0.00	0.00	0.00	0.00	0.00	0.00	0.00	
260362014	22699 MOUNTAIN VIEW RD	87.50	87.50	9.00	9.00	0.00	0.00	0.00	0.00	0.00	0.00	0.00	0.00	
260371001	10038 SYCAMORE CANYON RD	87.50	87.50	9.00	9.00	0.00	0.00	0.00	0.00	0.00	0.00	0.00	0.00	
260371002	10048 SYCAMORE CANYON RD	87.50	87.50	9.00	9.00	0.00	0.00	0.00	0.00	0.00	0.00	0.00	0.00	
260371003	10058 SYCAMORE CANYON RD	87.50	87.50	9.00	9.00	0.00	0.00	0.00	0.00	0.00	0.00	0.00	0.00	
260371004	10068 SYCAMORE CANYON RD	87.50	87.50	9.00	9.00	0.00	0.00	0.00	0.00	0.00	0.00	0.00	0.00	
260371005	10078 SYCAMORE CANYON DR	87.50	87.50	9.00	9.00	0.00	0.00	0.00	0.00	0.00	0.00	0.00	0.00	
260371006	10088 SYCAMORE CANYON RD	87.50	87.50	9.00	9.00	0.00	0.00	0.00	0.00	0.00	0.00	0.00	0.00	
260371007	10098 SYCAMORE CANYON RD	87.50	87.50	9.00	9.00	0.00	0.00	0.00	0.00	0.00	0.00	0.00	0.00	
260372001	10108 SYCAMORE CANYON RD	87.50	87.50	9.00	9.00	0.00	0.00	0.00	0.00	0.00	0.00	0.00	0.00	
260372002	10122 SYCAMORE CANYON RD	87.50	87.50	9.00	9.00	0.00	0.00	0.00	0.00	0.00	0.00	0.00	0.00	
260372003	10136 SYCAMORE CANYON RD	87.50	87.50	9.00	9.00	0.00	0.00	0.00	0.00	0.00	0.00	0.00	0.00	
260372004	10150 SYCAMORE CANYON RD	87.50	87.50	9.00	9.00	0.00	0.00	0.00	0.00	0.00	0.00	0.00	0.00	
260372005	10164 SYCAMORE CANYON RD	87.50	87.50	9.00	9.00	0.00	0.00	0.00	0.00	0.00	0.00	0.00	0.00	
260372006	10178 SYCAMORE CANYON RD	87.50	87.50	9.00	9.00	0.00	0.00	0.00	0.00	0.00	0.00	0.00	0.00	
260372007	10192 SYCAMORE CANYON RD	87.50	87.50	9.00	9.00	0.00	0.00	0.00	0.00	0.00	0.00	0.00	0.00	
260372008	10206 SYCAMORE CANYON RD	87.50	87.50	9.00	9.00	0.00	0.00	0.00	0.00	0.00	0.00	0.00	0.00	

MORENO VALLEY COMMUNITY SERVICES DISTRICT
FISCAL YEAR 2015/16 MAXIMUM AND APPLIED PARCEL TAXES/CHARGES

ASSESSOR'S PARCEL NUMBER	SITUS ADDRESS	ZONE A		ZONE C		ZONE D		ZONE E		ZONE M		ZONE S		TRACT NUMBER
		MAXIMUM	APPLIED	MAXIMUM	APPLIED	MAXIMUM	APPLIED	MAXIMUM	APPLIED	MAXIMUM	APPLIED	MAXIMUM	APPLIED	
260372009	10220 SYCAMORE CANYON RD	87.50	87.50	9.00	9.00	0.00	0.00	0.00	0.00	0.00	0.00	0.00	0.00	
260372010	10234 SYCAMORE CANYON RD	87.50	87.50	9.00	9.00	0.00	0.00	0.00	0.00	0.00	0.00	0.00	0.00	
260372011	10248 SYCAMORE CANYON RD	87.50	87.50	9.00	9.00	0.00	0.00	0.00	0.00	0.00	0.00	0.00	0.00	
260372012	10262 SYCAMORE CANYON DR	87.50	87.50	9.00	9.00	0.00	0.00	0.00	0.00	0.00	0.00	0.00	0.00	
260372013	10276 SYCAMORE CANYON RD	87.50	87.50	9.00	9.00	0.00	0.00	0.00	0.00	0.00	0.00	0.00	0.00	
260372014	10259 SYCAMORE CANYON RD	87.50	87.50	9.00	9.00	0.00	0.00	0.00	0.00	0.00	0.00	0.00	0.00	
260372015	10245 SYCAMORE CANYON RD	87.50	87.50	9.00	9.00	0.00	0.00	0.00	0.00	0.00	0.00	0.00	0.00	
260372016	10231 SYCAMORE CANYON RD	87.50	87.50	9.00	9.00	0.00	0.00	0.00	0.00	0.00	0.00	0.00	0.00	
260372017	10217 SYCAMORE CANYON RD	87.50	87.50	9.00	9.00	0.00	0.00	0.00	0.00	0.00	0.00	0.00	0.00	
260372018	10203 SYCAMORE CANYON RD	87.50	87.50	9.00	9.00	0.00	0.00	0.00	0.00	0.00	0.00	0.00	0.00	
260372019	10189 SYCAMORE CANYON RD	87.50	87.50	9.00	9.00	0.00	0.00	0.00	0.00	0.00	0.00	0.00	0.00	
260372020	10175 SYCAMORE CANYON RD	87.50	87.50	9.00	9.00	0.00	0.00	0.00	0.00	0.00	0.00	0.00	0.00	
260372021	10161 SYCAMORE CANYON RD	87.50	87.50	9.00	9.00	0.00	0.00	0.00	0.00	0.00	0.00	0.00	0.00	
260372022	10147 SYCAMORE CANYON RD	87.50	87.50	9.00	9.00	0.00	0.00	0.00	0.00	0.00	0.00	0.00	0.00	
260372023	10133 SYCAMORE CANYON RD	87.50	87.50	9.00	9.00	0.00	0.00	0.00	0.00	0.00	0.00	0.00	0.00	
260372024	10119 SYCAMORE CANYON RD	87.50	87.50	9.00	9.00	0.00	0.00	0.00	0.00	0.00	0.00	0.00	0.00	
260372025	10105 SYCAMORE CANYON RD	87.50	87.50	9.00	9.00	0.00	0.00	0.00	0.00	0.00	0.00	0.00	0.00	
260372026	10085 SYCAMORE CANYON RD	87.50	87.50	9.00	9.00	0.00	0.00	0.00	0.00	0.00	0.00	0.00	0.00	
260372027	10075 SYCAMORE CANYON RD	87.50	87.50	9.00	9.00	0.00	0.00	0.00	0.00	0.00	0.00	0.00	0.00	
260372028	10065 SYCAMORE CANYON RD	87.50	87.50	9.00	9.00	0.00	0.00	0.00	0.00	0.00	0.00	0.00	0.00	
260372029	10055 SYCAMORE CANYON RD	87.50	87.50	9.00	9.00	0.00	0.00	0.00	0.00	0.00	0.00	0.00	0.00	
260372030	10045 SYCAMORE CANYON RD	87.50	87.50	9.00	9.00	0.00	0.00	0.00	0.00	0.00	0.00	0.00	0.00	
260372031	10035 SYCAMORE CANYON RD	87.50	87.50	9.00	9.00	0.00	0.00	0.00	0.00	0.00	0.00	0.00	0.00	
260372032	10025 SYCAMORE CANYON RD	87.50	87.50	9.00	9.00	0.00	0.00	0.00	0.00	0.00	0.00	0.00	0.00	
260372034	10040 WHITEWATER RD	87.50	87.50	9.00	9.00	0.00	0.00	0.00	0.00	0.00	0.00	0.00	0.00	
260372035	10050 WHITEWATER RD	87.50	87.50	9.00	9.00	0.00	0.00	0.00	0.00	0.00	0.00	0.00	0.00	
260372036	10060 WHITEWATER RD	87.50	87.50	9.00	9.00	0.00	0.00	0.00	0.00	0.00	0.00	0.00	0.00	
260372037	10070 WHITEWATER RD	87.50	87.50	9.00	9.00	0.00	0.00	0.00	0.00	0.00	0.00	0.00	0.00	
260372038	10080 WHITEWATER RD	87.50	87.50	9.00	9.00	0.00	0.00	0.00	0.00	0.00	0.00	0.00	0.00	
260372039	10055 WHITEWATER RD	87.50	87.50	9.00	9.00	0.00	0.00	0.00	0.00	0.00	0.00	0.00	0.00	
260372040	10045 WHITEWATER RD	87.50	87.50	9.00	9.00	0.00	0.00	0.00	0.00	0.00	0.00	0.00	0.00	
260372041	10035 WHITEWATER RD	87.50	87.50	9.00	9.00	0.00	0.00	0.00	0.00	0.00	0.00	0.00	0.00	
260372044	10030 WHITEWATER RD	87.50	87.50	9.00	9.00	0.00	0.00	0.00	0.00	0.00	0.00	0.00	0.00	
260381001	10020 CARTAGENA DR	87.50	87.50	9.00	9.00	0.00	0.00	0.00	0.00	0.00	0.00	0.00	0.00	
260381002	10030 CARTAGENA DR	87.50	87.50	9.00	9.00	0.00	0.00	0.00	0.00	0.00	0.00	0.00	0.00	
260381003	10040 CARTAGENA DR	87.50	87.50	9.00	9.00	0.00	0.00	0.00	0.00	0.00	0.00	0.00	0.00	
260381004	10050 CARTAGENA DR	87.50	87.50	9.00	9.00	0.00	0.00	0.00	0.00	0.00	0.00	0.00	0.00	

MORENO VALLEY COMMUNITY SERVICES DISTRICT
FISCAL YEAR 2015/16 MAXIMUM AND APPLIED PARCEL TAXES/CHARGES

ASSESSOR'S PARCEL NUMBER	SITUS ADDRESS	ZONE A		ZONE C		ZONE D		ZONE E		ZONE M		ZONE S		TRACT NUMBER
		MAXIMUM	APPLIED	MAXIMUM	APPLIED	MAXIMUM	APPLIED	MAXIMUM	APPLIED	MAXIMUM	APPLIED	MAXIMUM	APPLIED	
260381005	10060 CARTAGENA DR	87.50	87.50	9.00	9.00	0.00	0.00	0.00	0.00	0.00	0.00	0.00	0.00	
260381006	10070 CARTAGENA DR	87.50	87.50	9.00	9.00	0.00	0.00	0.00	0.00	0.00	0.00	0.00	0.00	
260381007	10080 CARTAGENA DR	87.50	87.50	9.00	9.00	0.00	0.00	0.00	0.00	0.00	0.00	0.00	0.00	
260381008	10090 CARTAGENA DR	87.50	87.50	9.00	9.00	0.00	0.00	0.00	0.00	0.00	0.00	0.00	0.00	
260381009	10100 CARTAGENA DR	87.50	87.50	9.00	9.00	0.00	0.00	0.00	0.00	0.00	0.00	0.00	0.00	
260381010	10110 CARTAGENA DR	87.50	87.50	9.00	9.00	0.00	0.00	0.00	0.00	0.00	0.00	0.00	0.00	
260381011	10120 CARTAGENA DR	87.50	87.50	9.00	9.00	0.00	0.00	0.00	0.00	0.00	0.00	0.00	0.00	
260381012	10130 CARTAGENA DR	87.50	87.50	9.00	9.00	0.00	0.00	0.00	0.00	0.00	0.00	0.00	0.00	
260382001	10133 CARTAGENA DR	87.50	87.50	9.00	9.00	0.00	0.00	0.00	0.00	0.00	0.00	0.00	0.00	
260382002	10125 CARTAGENA DR	87.50	87.50	9.00	9.00	0.00	0.00	0.00	0.00	0.00	0.00	0.00	0.00	
260382003	10117 CARTAGENA DR	87.50	87.50	9.00	9.00	0.00	0.00	0.00	0.00	0.00	0.00	0.00	0.00	
260382004	10109 CARTAGENA DR	87.50	87.50	9.00	9.00	0.00	0.00	0.00	0.00	0.00	0.00	0.00	0.00	
260382005	10101 CARTAGENA DR	87.50	87.50	9.00	9.00	0.00	0.00	0.00	0.00	0.00	0.00	0.00	0.00	
260382006	10093 CARTAGENA DR	87.50	87.50	9.00	9.00	0.00	0.00	0.00	0.00	0.00	0.00	0.00	0.00	
260382007	10085 CARTAGENA DR	87.50	87.50	9.00	9.00	0.00	0.00	0.00	0.00	0.00	0.00	0.00	0.00	
260382008	10077 CARTAGENA DR	87.50	87.50	9.00	9.00	0.00	0.00	0.00	0.00	0.00	0.00	0.00	0.00	
260382009	10069 CARTAGENA DR	87.50	87.50	9.00	9.00	0.00	0.00	0.00	0.00	0.00	0.00	0.00	0.00	
260382010	10049 CARTAGENA DR	87.50	87.50	9.00	9.00	0.00	0.00	0.00	0.00	0.00	0.00	0.00	0.00	
260382011	10039 CARTAGENA DR	87.50	87.50	9.00	9.00	0.00	0.00	0.00	0.00	0.00	0.00	0.00	0.00	
260382012	10021 CARTAGENA DR	87.50	87.50	9.00	9.00	0.00	0.00	0.00	0.00	0.00	0.00	0.00	0.00	
260383001	10145 DELCRESTA DR	87.50	87.50	9.00	9.00	0.00	0.00	0.00	0.00	0.00	0.00	0.00	0.00	
260383002	10153 DELCRESTA DR	87.50	87.50	9.00	9.00	0.00	0.00	0.00	0.00	0.00	0.00	0.00	0.00	
260383003	10159 CARTAGENA DR	87.50	87.50	9.00	9.00	0.00	0.00	0.00	0.00	0.00	0.00	0.00	0.00	
260383004	10167 CARTAGENA DR	87.50	87.50	9.00	9.00	0.00	0.00	0.00	0.00	0.00	0.00	0.00	0.00	
260383005	10175 CARTAGENA DR	87.50	87.50	9.00	9.00	0.00	0.00	0.00	0.00	0.00	0.00	0.00	0.00	
260383006	10183 CARTAGENA DR	87.50	87.50	9.00	9.00	0.00	0.00	0.00	0.00	0.00	0.00	0.00	0.00	
260384001	10184 CARTAGENA DR	87.50	87.50	9.00	9.00	0.00	0.00	0.00	0.00	0.00	0.00	0.00	0.00	
260384002	10176 CARTAGENA DR	87.50	87.50	9.00	9.00	0.00	0.00	0.00	0.00	0.00	0.00	0.00	0.00	
260391001	22446 MOUNTAIN VIEW RD	87.50	87.50	9.00	9.00	0.00	0.00	0.00	0.00	0.00	0.00	0.00	0.00	
260391002	22440 MOUNTAIN VIEW RD	87.50	87.50	9.00	9.00	0.00	0.00	0.00	0.00	0.00	0.00	0.00	0.00	
260391003	22434 MOUNTAIN VIEW RD	87.50	87.50	9.00	9.00	0.00	0.00	0.00	0.00	0.00	0.00	0.00	0.00	
260391004	22428 MOUNTAIN VIEW RD	87.50	87.50	9.00	9.00	0.00	0.00	0.00	0.00	0.00	0.00	0.00	0.00	
260391005	22422 MOUNTAIN VIEW RD	87.50	87.50	9.00	9.00	0.00	0.00	0.00	0.00	0.00	0.00	0.00	0.00	
260391006	22416 MOUNTAIN VIEW RD	87.50	87.50	9.00	9.00	0.00	0.00	0.00	0.00	0.00	0.00	0.00	0.00	
260391007	22410 MOUNTAIN VIEW RD	87.50	87.50	9.00	9.00	0.00	0.00	0.00	0.00	0.00	0.00	0.00	0.00	
260391008	22404 MOUNTAIN VIEW RD	87.50	87.50	9.00	9.00	0.00	0.00	0.00	0.00	0.00	0.00	0.00	0.00	
260391009	22398 MOUNTAIN VIEW RD	87.50	87.50	9.00	9.00	0.00	0.00	0.00	0.00	0.00	0.00	0.00	0.00	

MORENO VALLEY COMMUNITY SERVICES DISTRICT
FISCAL YEAR 2015/16 MAXIMUM AND APPLIED PARCEL TAXES/CHARGES

ASSESSOR'S PARCEL NUMBER	SITUS ADDRESS	ZONE A		ZONE C		ZONE D		ZONE E		ZONE M		ZONE S		TRACT NUMBER
		MAXIMUM	APPLIED	MAXIMUM	APPLIED	MAXIMUM	APPLIED	MAXIMUM	APPLIED	MAXIMUM	APPLIED	MAXIMUM	APPLIED	
260391010	22392 MOUNTAIN VIEW RD	87.50	87.50	9.00	9.00	0.00	0.00	0.00	0.00	0.00	0.00	0.00	0.00	
260391011	22386 MOUNTAIN VIEW RD	87.50	87.50	9.00	9.00	0.00	0.00	0.00	0.00	0.00	0.00	0.00	0.00	
260391012	22380 MOUNTAIN VIEW RD	87.50	87.50	9.00	9.00	0.00	0.00	0.00	0.00	0.00	0.00	0.00	0.00	
260391013	10469 VALLEY CREST CIR	87.50	87.50	9.00	9.00	0.00	0.00	0.00	0.00	0.00	0.00	0.00	0.00	
260391014	10487 VALLEY CREST CIR	87.50	87.50	9.00	9.00	0.00	0.00	0.00	0.00	0.00	0.00	0.00	0.00	
260391015	10494 VALLEY CREST CIR	87.50	87.50	9.00	9.00	0.00	0.00	0.00	0.00	0.00	0.00	0.00	0.00	
260391016	10482 VALLEY CREST CIR	87.50	87.50	9.00	9.00	0.00	0.00	0.00	0.00	0.00	0.00	0.00	0.00	
260391017	10470 VALLEY CREST CIR	87.50	87.50	9.00	9.00	0.00	0.00	0.00	0.00	0.00	0.00	0.00	0.00	
260391018	10458 VALLEY CREST CIR	87.50	87.50	9.00	9.00	0.00	0.00	0.00	0.00	0.00	0.00	0.00	0.00	
260391019	22431 COUNTRY GATE RD	87.50	87.50	9.00	9.00	0.00	0.00	0.00	0.00	0.00	0.00	0.00	0.00	
260391020	22441 COUNTRY GATE RD	87.50	87.50	9.00	9.00	0.00	0.00	0.00	0.00	0.00	0.00	0.00	0.00	
260391021	22451 COUNTRY GATE RD	87.50	87.50	9.00	9.00	0.00	0.00	0.00	0.00	0.00	0.00	0.00	0.00	
260391022	22461 COUNTRY GATE RD	87.50	87.50	9.00	9.00	0.00	0.00	0.00	0.00	0.00	0.00	0.00	0.00	
260391023	22471 COUNTRY GATE RD	87.50	87.50	9.00	9.00	0.00	0.00	0.00	0.00	0.00	0.00	0.00	0.00	
260391024	22481 COUNTRY GATE RD	87.50	87.50	9.00	9.00	0.00	0.00	0.00	0.00	0.00	0.00	0.00	0.00	
260392001	22447 MOUNTAIN VIEW RD	87.50	87.50	9.00	9.00	0.00	0.00	0.00	0.00	0.00	0.00	0.00	0.00	
260392002	22439 MOUNTAIN VIEW RD	87.50	87.50	9.00	9.00	0.00	0.00	0.00	0.00	0.00	0.00	0.00	0.00	
260392003	22433 MOUNTAIN VIEW RD	87.50	87.50	9.00	9.00	0.00	0.00	0.00	0.00	0.00	0.00	0.00	0.00	
260392004	22427 MOUNTAIN VIEW RD	87.50	87.50	9.00	9.00	0.00	0.00	0.00	0.00	0.00	0.00	0.00	0.00	
260392005	22419 MOUNTAIN VIEW RD	87.50	87.50	9.00	9.00	0.00	0.00	0.00	0.00	0.00	0.00	0.00	0.00	
260392006	22413 MOUNTAIN VIEW RD	87.50	87.50	9.00	9.00	0.00	0.00	0.00	0.00	0.00	0.00	0.00	0.00	
260392007	22407 MOUNTAIN VIEW RD	87.50	87.50	9.00	9.00	0.00	0.00	0.00	0.00	0.00	0.00	0.00	0.00	
260392008	22399 MOUNTAIN VIEW RD	87.50	87.50	9.00	9.00	0.00	0.00	0.00	0.00	0.00	0.00	0.00	0.00	
260392009	22387 MOUNTAIN VIEW RD	87.50	87.50	9.00	9.00	0.00	0.00	0.00	0.00	0.00	0.00	0.00	0.00	
260392010	22379 MOUNTAIN VIEW RD	87.50	87.50	9.00	9.00	0.00	0.00	0.00	0.00	0.00	0.00	0.00	0.00	
260392011	22430 COUNTRY GATE RD	87.50	87.50	9.00	9.00	0.00	0.00	0.00	0.00	0.00	0.00	0.00	0.00	
260392012	22440 COUNTRY GATE RD	87.50	87.50	9.00	9.00	0.00	0.00	0.00	0.00	0.00	0.00	0.00	0.00	
260392013	22450 COUNTRY GATE RD	87.50	87.50	9.00	9.00	0.00	0.00	0.00	0.00	0.00	0.00	0.00	0.00	
260392014	22460 COUNTRY GATE RD	87.50	87.50	9.00	9.00	0.00	0.00	0.00	0.00	0.00	0.00	0.00	0.00	
260392015	22470 COUNTRY GATE RD	87.50	87.50	9.00	9.00	0.00	0.00	0.00	0.00	0.00	0.00	0.00	0.00	
260392016	22480 COUNTRY GATE RD	87.50	87.50	9.00	9.00	0.00	0.00	0.00	0.00	0.00	0.00	0.00	0.00	
260392017	22490 COUNTRY GATE RD	87.50	87.50	9.00	9.00	0.00	0.00	0.00	0.00	0.00	0.00	0.00	0.00	
260401001	22546 MOUNTAIN VIEW RD	87.50	87.50	9.00	9.00	0.00	0.00	0.00	0.00	0.00	0.00	0.00	0.00	
260401002	22540 MOUNTAIN VIEW RD	87.50	87.50	9.00	9.00	0.00	0.00	0.00	0.00	0.00	0.00	0.00	0.00	
260401003	22532 MOUNTAIN VIEW RD	87.50	87.50	9.00	9.00	0.00	0.00	0.00	0.00	0.00	0.00	0.00	0.00	
260401004	22526 MOUNTAIN VIEW RD	87.50	87.50	9.00	9.00	0.00	0.00	0.00	0.00	0.00	0.00	0.00	0.00	
260401005	22520 MOUNTAIN VIEW RD	87.50	87.50	9.00	9.00	0.00	0.00	0.00	0.00	0.00	0.00	0.00	0.00	

MORENO VALLEY COMMUNITY SERVICES DISTRICT
FISCAL YEAR 2015/16 MAXIMUM AND APPLIED PARCEL TAXES/CHARGES

ASSESSOR'S PARCEL NUMBER	SITUS ADDRESS	ZONE A		ZONE C		ZONE D		ZONE E		ZONE M		ZONE S		TRACT NUMBER
		MAXIMUM	APPLIED	MAXIMUM	APPLIED	MAXIMUM	APPLIED	MAXIMUM	APPLIED	MAXIMUM	APPLIED	MAXIMUM	APPLIED	
260401006	22514 MOUNTAIN VIEW RD	87.50	87.50	9.00	9.00	0.00	0.00	0.00	0.00	0.00	0.00	0.00	0.00	
260401007	22508 MOUNTAIN VIEW RD	87.50	87.50	9.00	9.00	0.00	0.00	0.00	0.00	0.00	0.00	0.00	0.00	
260401008	22502 MOUNTAIN VIEW RD	87.50	87.50	9.00	9.00	0.00	0.00	0.00	0.00	0.00	0.00	0.00	0.00	
260401009	22494 MOUNTAIN VIEW RD	87.50	87.50	9.00	9.00	0.00	0.00	0.00	0.00	0.00	0.00	0.00	0.00	
260401010	22488 MOUNTAIN VIEW RD	87.50	87.50	9.00	9.00	0.00	0.00	0.00	0.00	0.00	0.00	0.00	0.00	
260401011	22476 MOUNTAIN VIEW RD	87.50	87.50	9.00	9.00	0.00	0.00	0.00	0.00	0.00	0.00	0.00	0.00	
260401012	22470 MOUNTAIN VIEW RD	87.50	87.50	9.00	9.00	0.00	0.00	0.00	0.00	0.00	0.00	0.00	0.00	
260401013	22464 MOUNTAIN VIEW RD	87.50	87.50	9.00	9.00	0.00	0.00	0.00	0.00	0.00	0.00	0.00	0.00	
260401014	22458 MOUNTAIN VIEW RD	87.50	87.50	9.00	9.00	0.00	0.00	0.00	0.00	0.00	0.00	0.00	0.00	
260401015	22452 MOUNTAIN VIEW RD	87.50	87.50	9.00	9.00	0.00	0.00	0.00	0.00	0.00	0.00	0.00	0.00	
260402001	22527 MOUNTAIN VIEW RD	87.50	87.50	9.00	9.00	0.00	0.00	0.00	0.00	0.00	0.00	0.00	0.00	
260402002	22521 MOUNTAIN VIEW RD	87.50	87.50	9.00	9.00	0.00	0.00	0.00	0.00	0.00	0.00	0.00	0.00	
260402003	22511 MOUNTAIN VIEW RD	87.50	87.50	9.00	9.00	0.00	0.00	0.00	0.00	0.00	0.00	0.00	0.00	
260402004	22503 MOUNTAIN VIEW RD	87.50	87.50	9.00	9.00	0.00	0.00	0.00	0.00	0.00	0.00	0.00	0.00	
260402005	22495 MOUNTAIN VIEW RD	87.50	87.50	9.00	9.00	0.00	0.00	0.00	0.00	0.00	0.00	0.00	0.00	
260402006	22489 MOUNTAIN VIEW RD	87.50	87.50	9.00	9.00	0.00	0.00	0.00	0.00	0.00	0.00	0.00	0.00	
260402007	22483 MOUNTAIN VIEW RD	87.50	87.50	9.00	9.00	0.00	0.00	0.00	0.00	0.00	0.00	0.00	0.00	
260402008	22475 MOUNTAIN VIEW RD	87.50	87.50	9.00	9.00	0.00	0.00	0.00	0.00	0.00	0.00	0.00	0.00	
260402009	22465 MOUNTAIN VIEW RD	87.50	87.50	9.00	9.00	0.00	0.00	0.00	0.00	0.00	0.00	0.00	0.00	
260402010	22455 MOUNTAIN VIEW RD	87.50	87.50	9.00	9.00	0.00	0.00	0.00	0.00	0.00	0.00	0.00	0.00	
260411001	10121 DELCRESTA DR	87.50	87.50	9.00	9.00	0.00	0.00	0.00	0.00	0.00	0.00	0.00	0.00	
260411002	10129 DELCRESTA DR	87.50	87.50	9.00	9.00	0.00	0.00	0.00	0.00	0.00	0.00	0.00	0.00	
260411003	10137 DELCRESTA DR	87.50	87.50	9.00	9.00	0.00	0.00	0.00	0.00	0.00	0.00	0.00	0.00	
260411004	10130 ESCORIAL CT	87.50	87.50	9.00	9.00	0.00	0.00	0.00	0.00	0.00	0.00	0.00	0.00	
260411005	10140 ESCORIAL CT	87.50	87.50	9.00	9.00	0.00	0.00	0.00	0.00	0.00	0.00	0.00	0.00	
260411006	10149 ESCORIAL CT	87.50	87.50	9.00	9.00	0.00	0.00	0.00	0.00	0.00	0.00	0.00	0.00	
260411007	10139 ESCORIAL CT	87.50	87.50	9.00	9.00	0.00	0.00	0.00	0.00	0.00	0.00	0.00	0.00	
260411008	10129 ESCORIAL CT	87.50	87.50	9.00	9.00	0.00	0.00	0.00	0.00	0.00	0.00	0.00	0.00	
260411009	10119 ESCORIAL CT	87.50	87.50	9.00	9.00	0.00	0.00	0.00	0.00	0.00	0.00	0.00	0.00	
260411010	10109 ESCORIAL CT	87.50	87.50	9.00	9.00	0.00	0.00	0.00	0.00	0.00	0.00	0.00	0.00	
260411012	10069 DELCRESTA DR	87.50	87.50	9.00	9.00	0.00	0.00	0.00	0.00	0.00	0.00	0.00	0.00	
260411013	10059 DELCRESTA DR	87.50	87.50	9.00	9.00	0.00	0.00	0.00	0.00	0.00	0.00	0.00	0.00	
260411014	10049 DELCRESTA DR	87.50	87.50	9.00	9.00	0.00	0.00	0.00	0.00	0.00	0.00	0.00	0.00	
260411015	10039 DELCRESTA DR	87.50	87.50	9.00	9.00	0.00	0.00	0.00	0.00	0.00	0.00	0.00	0.00	
260412001	10000 MIRACANTO WAY	87.50	87.50	9.00	9.00	0.00	0.00	0.00	0.00	0.00	0.00	0.00	0.00	
260412002	10010 MIRACANTO WAY	87.50	87.50	9.00	9.00	0.00	0.00	0.00	0.00	0.00	0.00	0.00	0.00	
260412003	10020 MIRACANTO WAY	87.50	87.50	9.00	9.00	0.00	0.00	0.00	0.00	0.00	0.00	0.00	0.00	

MORENO VALLEY COMMUNITY SERVICES DISTRICT
FISCAL YEAR 2015/16 MAXIMUM AND APPLIED PARCEL TAXES/CHARGES

ASSESSOR'S PARCEL NUMBER	SITUS ADDRESS	ZONE A		ZONE C		ZONE D		ZONE E		ZONE M		ZONE S		TRACT NUMBER
		MAXIMUM	APPLIED	MAXIMUM	APPLIED	MAXIMUM	APPLIED	MAXIMUM	APPLIED	MAXIMUM	APPLIED	MAXIMUM	APPLIED	
260412004	10030 MIRACANTO WAY	87.50	87.50	9.00	9.00	0.00	0.00	0.00	0.00	0.00	0.00	0.00	0.00	
260412005	10040 MIRACANTO WAY	87.50	87.50	9.00	9.00	0.00	0.00	0.00	0.00	0.00	0.00	0.00	0.00	
260412006	10050 MIRACANTO WAY	87.50	87.50	9.00	9.00	0.00	0.00	0.00	0.00	0.00	0.00	0.00	0.00	
260412007	10060 MIRACANTO WAY	87.50	87.50	9.00	9.00	0.00	0.00	0.00	0.00	0.00	0.00	0.00	0.00	
260412008	10070 MIRACANTO WAY	87.50	87.50	9.00	9.00	0.00	0.00	0.00	0.00	0.00	0.00	0.00	0.00	
260412009	10080 MIRACANTO WAY	87.50	87.50	9.00	9.00	0.00	0.00	0.00	0.00	0.00	0.00	0.00	0.00	
260412010	10090 MIRACANTO WAY	87.50	87.50	9.00	9.00	0.00	0.00	0.00	0.00	0.00	0.00	0.00	0.00	
260412011	10100 MIRACANTO WAY	87.50	87.50	9.00	9.00	0.00	0.00	0.00	0.00	0.00	0.00	0.00	0.00	
260412013	10070 DELCRESTA DR	87.50	87.50	9.00	9.00	0.00	0.00	0.00	0.00	0.00	0.00	0.00	0.00	
260412014	10060 DELCRESTA DR	87.50	87.50	9.00	9.00	0.00	0.00	0.00	0.00	0.00	0.00	0.00	0.00	
260412015	22501 BELCANTO DR	87.50	87.50	9.00	9.00	0.00	0.00	0.00	0.00	0.00	0.00	0.00	0.00	
260412016	22511 BELCANTO DR	87.50	87.50	9.00	9.00	0.00	0.00	0.00	0.00	0.00	0.00	0.00	0.00	
260412017	22521 BELCANTO DR	87.50	87.50	9.00	9.00	0.00	0.00	0.00	0.00	0.00	0.00	0.00	0.00	
260412018	10140 MIRACANTO WAY	87.50	87.50	9.00	9.00	0.00	0.00	0.00	0.00	0.00	0.00	0.00	0.00	
260412019	10130 MIRACANTO WAY	87.50	87.50	9.00	9.00	0.00	0.00	0.00	0.00	0.00	0.00	0.00	0.00	
260412020	10120 MIRACANTO WAY	87.50	87.50	9.00	9.00	0.00	0.00	0.00	0.00	0.00	0.00	0.00	0.00	
260413001	10025 MIRACANTO WAY	87.50	87.50	9.00	9.00	0.00	0.00	0.00	0.00	0.00	0.00	0.00	0.00	
260413002	10035 MIRACANTO WAY	87.50	87.50	9.00	9.00	0.00	0.00	0.00	0.00	0.00	0.00	0.00	0.00	
260413003	10045 MIRACANTO WAY	87.50	87.50	9.00	9.00	0.00	0.00	0.00	0.00	0.00	0.00	0.00	0.00	
260413004	10055 MIRACANTO WAY	87.50	87.50	9.00	9.00	0.00	0.00	0.00	0.00	0.00	0.00	0.00	0.00	
260413005	10065 MIRACANTO WAY	87.50	87.50	9.00	9.00	0.00	0.00	0.00	0.00	0.00	0.00	0.00	0.00	
260413006	10075 MIRACANTA WAY	87.50	87.50	9.00	9.00	0.00	0.00	0.00	0.00	0.00	0.00	0.00	0.00	
260413007	10085 MIRACANTO WAY	87.50	87.50	9.00	9.00	0.00	0.00	0.00	0.00	0.00	0.00	0.00	0.00	
260413008	22545 BELCANTO DR	87.50	87.50	9.00	9.00	0.00	0.00	0.00	0.00	0.00	0.00	0.00	0.00	
260413009	22555 BELCANTO DR	87.50	87.50	9.00	9.00	0.00	0.00	0.00	0.00	0.00	0.00	0.00	0.00	
260413010	22565 BELCANTO DR	87.50	87.50	9.00	9.00	0.00	0.00	0.00	0.00	0.00	0.00	0.00	0.00	
260413011	22575 BELCANTO DR	87.50	87.50	9.00	9.00	0.00	0.00	0.00	0.00	0.00	0.00	0.00	0.00	
260413012	22585 BELCANTO DR	87.50	87.50	9.00	9.00	0.00	0.00	0.00	0.00	0.00	0.00	0.00	0.00	
260413013	22589 MORLIA DR	87.50	87.50	9.00	9.00	0.00	0.00	0.00	0.00	0.00	0.00	0.00	0.00	
260413014	22599 MORALIA DR	87.50	87.50	9.00	9.00	0.00	0.00	0.00	0.00	0.00	0.00	0.00	0.00	
260413019	22619 MORALIA DR	87.50	87.50	9.00	9.00	0.00	0.00	0.00	0.00	0.00	0.00	0.00	0.00	
260413020	22609 MORALIA DR	87.50	87.50	9.00	9.00	0.00	0.00	0.00	0.00	0.00	0.00	0.00	0.00	
260421001	22584 MORALIA DR	87.50	87.50	9.00	9.00	0.00	0.00	0.00	0.00	0.00	0.00	0.00	0.00	
260421002	22576 MORALIA DR	87.50	87.50	9.00	9.00	0.00	0.00	0.00	0.00	0.00	0.00	0.00	0.00	
260421003	22568 MORALIA DR	87.50	87.50	9.00	9.00	0.00	0.00	0.00	0.00	0.00	0.00	0.00	0.00	
260421004	22560 CANALETO WAY	87.50	87.50	9.00	9.00	0.00	0.00	0.00	0.00	0.00	0.00	0.00	0.00	
260422001	22545 CANALETO WAY	87.50	87.50	9.00	9.00	0.00	0.00	0.00	0.00	0.00	0.00	0.00	0.00	

MORENO VALLEY COMMUNITY SERVICES DISTRICT
FISCAL YEAR 2015/16 MAXIMUM AND APPLIED PARCEL TAXES/CHARGES

ASSESSOR'S PARCEL NUMBER	SITUS ADDRESS	ZONE A		ZONE C		ZONE D		ZONE E		ZONE M		ZONE S		TRACT NUMBER
		MAXIMUM	APPLIED	MAXIMUM	APPLIED	MAXIMUM	APPLIED	MAXIMUM	APPLIED	MAXIMUM	APPLIED	MAXIMUM	APPLIED	
260422002	22555 CANALETO WAY	87.50	87.50	9.00	9.00	0.00	0.00	0.00	0.00	0.00	0.00	0.00	0.00	
260422003	22565 CANALETO WAY	87.50	87.50	9.00	9.00	0.00	0.00	0.00	0.00	0.00	0.00	0.00	0.00	
260422005	22550 BELCANTO DR	87.50	87.50	9.00	9.00	0.00	0.00	0.00	0.00	0.00	0.00	0.00	0.00	
260422006	22540 BELCANTO DR	87.50	87.50	9.00	9.00	0.00	0.00	0.00	0.00	0.00	0.00	0.00	0.00	
260422007	22520 BELCANTO DR	87.50	87.50	9.00	9.00	0.00	0.00	0.00	0.00	0.00	0.00	0.00	0.00	
260422008	22510 BELCANTO DR	87.50	87.50	9.00	9.00	0.00	0.00	0.00	0.00	0.00	0.00	0.00	0.00	
260422009	22500 BELCANTO DR	87.50	87.50	9.00	9.00	0.00	0.00	0.00	0.00	0.00	0.00	0.00	0.00	
260422010	22490 BELCANTO DR	87.50	87.50	9.00	9.00	0.00	0.00	0.00	0.00	0.00	0.00	0.00	0.00	
260422011	22480 BELCANTO DR	87.50	87.50	9.00	9.00	0.00	0.00	0.00	0.00	0.00	0.00	0.00	0.00	
260422012	22470 BELCANTO DR	87.50	87.50	9.00	9.00	0.00	0.00	0.00	0.00	0.00	0.00	0.00	0.00	
260422013	22460 BELCANTO DR	87.50	87.50	9.00	9.00	0.00	0.00	0.00	0.00	0.00	0.00	0.00	0.00	
260422014	22450 BELCANTO DR	87.50	87.50	9.00	9.00	0.00	0.00	0.00	0.00	0.00	0.00	0.00	0.00	
260422015	22440 BELCANTO DR	87.50	87.50	9.00	9.00	0.00	0.00	0.00	0.00	0.00	0.00	0.00	0.00	
260422020	10039 ALTABRISA WAY	87.50	87.50	9.00	9.00	0.00	0.00	0.00	0.00	0.00	0.00	0.00	0.00	
260422021	10049 ALTABRISA WAY	87.50	87.50	9.00	9.00	0.00	0.00	0.00	0.00	0.00	0.00	0.00	0.00	
260422022	10059 ALTABRISA WAY	87.50	87.50	9.00	9.00	0.00	0.00	0.00	0.00	0.00	0.00	0.00	0.00	
260422023	10069 ALTABRISA WAY	87.50	87.50	9.00	9.00	0.00	0.00	0.00	0.00	0.00	0.00	0.00	0.00	
260425001	10070 ALTABRISA WAY	87.50	87.50	9.00	9.00	0.00	0.00	0.00	0.00	0.00	0.00	0.00	0.00	
260425002	10060 ALTABRISA WAY	87.50	87.50	9.00	9.00	0.00	0.00	0.00	0.00	0.00	0.00	0.00	0.00	
260425003	10050 ALTABRISA WAY	87.50	87.50	9.00	9.00	0.00	0.00	0.00	0.00	0.00	0.00	0.00	0.00	
260431002	10099 ALTABRISA WAY	87.50	87.50	9.00	9.00	0.00	0.00	0.00	0.00	0.00	0.00	0.00	0.00	
260431003	10109 ALTABRISA WAY	87.50	87.50	9.00	9.00	0.00	0.00	0.00	0.00	0.00	0.00	0.00	0.00	
260431004	10129 ALTABRISA WAY	87.50	87.50	9.00	9.00	0.00	0.00	0.00	0.00	0.00	0.00	0.00	0.00	
260431005	10139 ALTABRISA WAY	87.50	87.50	9.00	9.00	0.00	0.00	0.00	0.00	0.00	0.00	0.00	0.00	
260431006	10149 ALTABRISA WAY	87.50	87.50	9.00	9.00	0.00	0.00	0.00	0.00	0.00	0.00	0.00	0.00	
260431007	10159 ALTABRISA WAY	87.50	87.50	9.00	9.00	0.00	0.00	0.00	0.00	0.00	0.00	0.00	0.00	
260431008	10169 ALTABRISA WAY	87.50	87.50	9.00	9.00	0.00	0.00	0.00	0.00	0.00	0.00	0.00	0.00	
260431009	10179 ALTABRISA WAY	87.50	87.50	9.00	9.00	0.00	0.00	0.00	0.00	0.00	0.00	0.00	0.00	
260431010	10189 ALTA BRISA WAY	87.50	87.50	9.00	9.00	0.00	0.00	0.00	0.00	0.00	0.00	0.00	0.00	
260431011	10199 ALTABRISA WAY	87.50	87.50	9.00	9.00	0.00	0.00	0.00	0.00	0.00	0.00	0.00	0.00	
260431012	10209 ALTABRISA WAY	87.50	87.50	9.00	9.00	0.00	0.00	0.00	0.00	0.00	0.00	0.00	0.00	
260431013	10219 ALTABRISA WAY	87.50	87.50	9.00	9.00	0.00	0.00	0.00	0.00	0.00	0.00	0.00	0.00	
260431014	10216 CARTAGENA DR	87.50	87.50	9.00	9.00	0.00	0.00	0.00	0.00	0.00	0.00	0.00	0.00	
260431015	10208 CARTAGENA DR	87.50	87.50	9.00	9.00	0.00	0.00	0.00	0.00	0.00	0.00	0.00	0.00	
260431016	10200 CARTAGENA DR	87.50	87.50	9.00	9.00	0.00	0.00	0.00	0.00	0.00	0.00	0.00	0.00	
260431017	10192 CARTAGENA DR	87.50	87.50	9.00	9.00	0.00	0.00	0.00	0.00	0.00	0.00	0.00	0.00	
260432002	10110 ALTABRISA WAY	87.50	87.50	9.00	9.00	0.00	0.00	0.00	0.00	0.00	0.00	0.00	0.00	

MORENO VALLEY COMMUNITY SERVICES DISTRICT
FISCAL YEAR 2015/16 MAXIMUM AND APPLIED PARCEL TAXES/CHARGES

ASSESSOR'S PARCEL NUMBER	SITUS ADDRESS	ZONE A		ZONE C		ZONE D		ZONE E		ZONE M		ZONE S		TRACT NUMBER
		MAXIMUM	APPLIED	MAXIMUM	APPLIED	MAXIMUM	APPLIED	MAXIMUM	APPLIED	MAXIMUM	APPLIED	MAXIMUM	APPLIED	
260432003	10120 ALTABRISA WAY	87.50	87.50	9.00	9.00	0.00	0.00	0.00	0.00	0.00	0.00	0.00	0.00	
260432004	10130 ALTABRISA WAY	87.50	87.50	9.00	9.00	0.00	0.00	0.00	0.00	0.00	0.00	0.00	0.00	
260432005	10140 ALTABRISA WAY	87.50	87.50	9.00	9.00	0.00	0.00	0.00	0.00	0.00	0.00	0.00	0.00	
260432006	10150 ALTABRISA WAY	87.50	87.50	9.00	9.00	0.00	0.00	0.00	0.00	0.00	0.00	0.00	0.00	
260432007	10215 CARTAGENA DR	87.50	87.50	9.00	9.00	0.00	0.00	0.00	0.00	0.00	0.00	0.00	0.00	
260432008	10207 CARTAGENA DR	87.50	87.50	9.00	9.00	0.00	0.00	0.00	0.00	0.00	0.00	0.00	0.00	
260432009	10199 CARTAGENA DR	87.50	87.50	9.00	9.00	0.00	0.00	0.00	0.00	0.00	0.00	0.00	0.00	
260432010	10191 CARTAGENA DR	87.50	87.50	9.00	9.00	0.00	0.00	0.00	0.00	0.00	0.00	0.00	0.00	
260440001	10100 VIA PESCADERO	87.50	87.50	9.00	9.00	0.00	0.00	0.00	0.00	0.00	0.00	0.00	0.00	
260440002	10110 VIA PESCADERO	87.50	87.50	9.00	9.00	0.00	0.00	0.00	0.00	0.00	0.00	0.00	0.00	
260440003	10120 VIA PESCADERO	87.50	87.50	9.00	9.00	0.00	0.00	0.00	0.00	0.00	0.00	0.00	0.00	
260440004	10130 VIA PESCADERO	87.50	87.50	9.00	9.00	0.00	0.00	0.00	0.00	0.00	0.00	0.00	0.00	
260440005	10140 VIA PESCADERO	87.50	87.50	9.00	9.00	0.00	0.00	0.00	0.00	0.00	0.00	0.00	0.00	
260440006	23300 VIA ARBOL	87.50	87.50	9.00	9.00	0.00	0.00	0.00	0.00	0.00	0.00	0.00	0.00	
260440007	23310 VIA ARBOL	87.50	87.50	9.00	9.00	0.00	0.00	0.00	0.00	0.00	0.00	0.00	0.00	
260440008	23320 VIA ARBOL	87.50	87.50	9.00	9.00	0.00	0.00	0.00	0.00	0.00	0.00	0.00	0.00	
260440009	23330 VIA ARBOL	87.50	87.50	9.00	9.00	0.00	0.00	0.00	0.00	0.00	0.00	0.00	0.00	
260440010	23329 VIA ARBOL	87.50	87.50	9.00	9.00	0.00	0.00	0.00	0.00	0.00	0.00	0.00	0.00	
260440011	23309 VIA ARBOL	87.50	87.50	9.00	9.00	0.00	0.00	0.00	0.00	0.00	0.00	0.00	0.00	
260440012	23299 VIA ARBOL	87.50	87.50	9.00	9.00	0.00	0.00	0.00	0.00	0.00	0.00	0.00	0.00	
260440013	10180 VIA PESCADERO	87.50	87.50	9.00	9.00	0.00	0.00	0.00	0.00	0.00	0.00	0.00	0.00	
260440014	10190 VIA PESCADERO	87.50	87.50	9.00	9.00	0.00	0.00	0.00	0.00	0.00	0.00	0.00	0.00	
260440015	10200 VIA PESCADERO	87.50	87.50	9.00	9.00	0.00	0.00	0.00	0.00	0.00	0.00	0.00	0.00	
260440016	10210 VIA PESCADERO	87.50	87.50	9.00	9.00	0.00	0.00	0.00	0.00	0.00	0.00	0.00	0.00	
260440017	10220 VIA PESCADERO	87.50	87.50	9.00	9.00	0.00	0.00	0.00	0.00	0.00	0.00	0.00	0.00	
260440018	10230 VIA PESCADERO	87.50	87.50	9.00	9.00	0.00	0.00	0.00	0.00	0.00	0.00	0.00	0.00	
260440021	10209 VIA PESCADERO	87.50	87.50	9.00	9.00	0.00	0.00	0.00	0.00	0.00	0.00	0.00	0.00	
260440022	10199 VIA PESCADERO	87.50	87.50	9.00	9.00	0.00	0.00	0.00	0.00	0.00	0.00	0.00	0.00	
260440023	10189 VIA PESCADERO	87.50	87.50	9.00	9.00	0.00	0.00	0.00	0.00	0.00	0.00	0.00	0.00	
260440024	10179 VIA PESCADERO	87.50	87.50	9.00	9.00	0.00	0.00	0.00	0.00	0.00	0.00	0.00	0.00	
260440025	10169 VIA PESCADERO	87.50	87.50	9.00	9.00	0.00	0.00	0.00	0.00	0.00	0.00	0.00	0.00	
260440026	10159 VIA PESCADERO	87.50	87.50	9.00	9.00	0.00	0.00	0.00	0.00	0.00	0.00	0.00	0.00	
260440027	10149 VIA PESCADERO	87.50	87.50	9.00	9.00	0.00	0.00	0.00	0.00	0.00	0.00	0.00	0.00	
260440028	10137 VIA PESCADERO	87.50	87.50	9.00	9.00	0.00	0.00	0.00	0.00	0.00	0.00	0.00	0.00	
260440029	10125 VIA PESCADERO	87.50	87.50	9.00	9.00	0.00	0.00	0.00	0.00	0.00	0.00	0.00	0.00	
260440030	10113 VIA PESCADERO	87.50	87.50	9.00	9.00	0.00	0.00	0.00	0.00	0.00	0.00	0.00	0.00	
260440031	10219 VIA PESCADERO	87.50	87.50	9.00	9.00	0.00	0.00	0.00	0.00	0.00	0.00	0.00	0.00	

MORENO VALLEY COMMUNITY SERVICES DISTRICT
FISCAL YEAR 2015/16 MAXIMUM AND APPLIED PARCEL TAXES/CHARGES

ASSESSOR'S PARCEL NUMBER	SITUS ADDRESS	ZONE A		ZONE C		ZONE D		ZONE E		ZONE M		ZONE S		TRACT NUMBER
		MAXIMUM	APPLIED	MAXIMUM	APPLIED	MAXIMUM	APPLIED	MAXIMUM	APPLIED	MAXIMUM	APPLIED	MAXIMUM	APPLIED	
260450001	10080 VIA PESCADERO	87.50	87.50	9.00	9.00	0.00	0.00	0.00	0.00	0.00	0.00	0.00	0.00	
260450002	10070 VIA PESCADERO	87.50	87.50	9.00	9.00	0.00	0.00	0.00	0.00	0.00	0.00	0.00	0.00	
260450003	10060 VIA PESCADERO	87.50	87.50	9.00	9.00	0.00	0.00	0.00	0.00	0.00	0.00	0.00	0.00	
260450004	10050 VIA PESCADERO	87.50	87.50	9.00	9.00	0.00	0.00	0.00	0.00	0.00	0.00	0.00	0.00	
260450005	10040 VIA PESCADERO	87.50	87.50	9.00	9.00	0.00	0.00	0.00	0.00	0.00	0.00	0.00	0.00	
260450006	10030 VIA PESCADERO	87.50	87.50	9.00	9.00	0.00	0.00	0.00	0.00	0.00	0.00	0.00	0.00	
260450007	10020 VIA PESCADERO	87.50	87.50	9.00	9.00	0.00	0.00	0.00	0.00	0.00	0.00	0.00	0.00	
260450008	10015 VIA PESCADERO	87.50	87.50	9.00	9.00	0.00	0.00	0.00	0.00	0.00	0.00	0.00	0.00	
260450009	10025 VIA PESCADERO	87.50	87.50	9.00	9.00	0.00	0.00	0.00	0.00	0.00	0.00	0.00	0.00	
260450010	10035 VIA PESCADERO	87.50	87.50	9.00	9.00	0.00	0.00	0.00	0.00	0.00	0.00	0.00	0.00	
260450011	10145 VIA INDIGO	87.50	87.50	9.00	9.00	0.00	0.00	0.00	0.00	0.00	0.00	0.00	0.00	
260450012	10155 VIA INDIGO	87.50	87.50	9.00	9.00	0.00	0.00	0.00	0.00	0.00	0.00	0.00	0.00	
260450013	10175 VIA INDIGO	87.50	87.50	9.00	9.00	0.00	0.00	0.00	0.00	0.00	0.00	0.00	0.00	
260450014	10200 VIA INDIGO	87.50	87.50	9.00	9.00	0.00	0.00	0.00	0.00	0.00	0.00	0.00	0.00	
260450015	10190 VIA INDIGO	87.50	87.50	9.00	9.00	0.00	0.00	0.00	0.00	0.00	0.00	0.00	0.00	
260450016	10180 VIA INDIGO	87.50	87.50	9.00	9.00	0.00	0.00	0.00	0.00	0.00	0.00	0.00	0.00	
260450017	10170 VIA INDIGO	87.50	87.50	9.00	9.00	0.00	0.00	0.00	0.00	0.00	0.00	0.00	0.00	
260450018	10160 VIA INDIGO	87.50	87.50	9.00	9.00	0.00	0.00	0.00	0.00	0.00	0.00	0.00	0.00	
260450019	10150 VIA INDIGO	87.50	87.50	9.00	9.00	0.00	0.00	0.00	0.00	0.00	0.00	0.00	0.00	
260450020	10140 VIA INDIGO	87.50	87.50	9.00	9.00	0.00	0.00	0.00	0.00	0.00	0.00	0.00	0.00	
260450021	10130 VIA INDIGO	87.50	87.50	9.00	9.00	0.00	0.00	0.00	0.00	0.00	0.00	0.00	0.00	
260450022	10120 VIA INDIGO	87.50	87.50	9.00	9.00	0.00	0.00	0.00	0.00	0.00	0.00	0.00	0.00	
260460007		87.50	87.50	9.00	9.00	0.00	0.00	0.00	0.00	0.00	0.00	0.00	0.00	
260460008	23577 SUNNYMEAD RANCH PKY	87.50	87.50	9.00	9.00	0.00	0.00	0.00	0.00	0.00	0.00	0.00	0.00	
260460012	23573 SUNNYMEAD RANCH PKY	87.50	87.50	9.00	9.00	0.00	0.00	0.00	0.00	0.00	0.00	0.00	0.00	
260460013	23569 SUNNYMEAD RANCH PKY	87.50	87.50	9.00	9.00	0.00	0.00	0.00	0.00	0.00	0.00	0.00	0.00	
260460019		87.50	87.50	9.00	9.00	0.00	0.00	0.00	0.00	0.00	0.00	0.00	0.00	
260460020	23571 SUNNYMEAD RANCH PKY	87.50	87.50	9.00	9.00	0.00	0.00	0.00	0.00	0.00	0.00	0.00	0.00	
260460021	23575 SUNNYMEAD RANCH PKY	87.50	87.50	9.00	9.00	0.00	0.00	0.00	0.00	0.00	0.00	0.00	0.00	
260460022	23579 SUNNYMEAD RANCH PKY	87.50	87.50	9.00	9.00	0.00	0.00	0.00	0.00	0.00	0.00	0.00	0.00	
260470001	10225 CORAL LN	87.50	87.50	9.00	9.00	0.00	0.00	0.00	0.00	0.00	0.00	0.00	0.00	
260470002	10213 CORAL LN	87.50	87.50	9.00	9.00	0.00	0.00	0.00	0.00	0.00	0.00	0.00	0.00	
260470003	10201 CORAL LN	87.50	87.50	9.00	9.00	0.00	0.00	0.00	0.00	0.00	0.00	0.00	0.00	
260470004	10189 CORAL LN	87.50	87.50	9.00	9.00	0.00	0.00	0.00	0.00	0.00	0.00	0.00	0.00	
260470005	10177 CORAL LN	87.50	87.50	9.00	9.00	0.00	0.00	0.00	0.00	0.00	0.00	0.00	0.00	
260470006	10165 CORAL LN	87.50	87.50	9.00	9.00	0.00	0.00	0.00	0.00	0.00	0.00	0.00	0.00	
260470007	10153 CORAL LN	87.50	87.50	9.00	9.00	0.00	0.00	0.00	0.00	0.00	0.00	0.00	0.00	

MORENO VALLEY COMMUNITY SERVICES DISTRICT
FISCAL YEAR 2015/16 MAXIMUM AND APPLIED PARCEL TAXES/CHARGES

ASSESSOR'S PARCEL NUMBER	SITUS ADDRESS	ZONE A		ZONE C		ZONE D		ZONE E		ZONE M		ZONE S		TRACT NUMBER
		MAXIMUM	APPLIED	MAXIMUM	APPLIED	MAXIMUM	APPLIED	MAXIMUM	APPLIED	MAXIMUM	APPLIED	MAXIMUM	APPLIED	
260470008	10141 CORAL LN	87.50	87.50	9.00	9.00	0.00	0.00	0.00	0.00	0.00	0.00	0.00	0.00	
260470009	10131 CORAL LN	87.50	87.50	9.00	9.00	0.00	0.00	0.00	0.00	0.00	0.00	0.00	0.00	
260470010	10121 CORAL LN	87.50	87.50	9.00	9.00	0.00	0.00	0.00	0.00	0.00	0.00	0.00	0.00	
260470011	23406 MARINER WAY	87.50	87.50	9.00	9.00	0.00	0.00	0.00	0.00	0.00	0.00	0.00	0.00	
260470012	23416 MARINER WAY	87.50	87.50	9.00	9.00	0.00	0.00	0.00	0.00	0.00	0.00	0.00	0.00	
260470013	23426 MARINER WAY	87.50	87.50	9.00	9.00	0.00	0.00	0.00	0.00	0.00	0.00	0.00	0.00	
260470014	23436 MARINER WAY	87.50	87.50	9.00	9.00	0.00	0.00	0.00	0.00	0.00	0.00	0.00	0.00	
260470015	23446 MARINER WAY	87.50	87.50	9.00	9.00	0.00	0.00	0.00	0.00	0.00	0.00	0.00	0.00	
260470016	23456 MARINER WAY	87.50	87.50	9.00	9.00	0.00	0.00	0.00	0.00	0.00	0.00	0.00	0.00	
260470017	23466 MARINER WAY	87.50	87.50	9.00	9.00	0.00	0.00	0.00	0.00	0.00	0.00	0.00	0.00	
260470018	23476 MARINER WAY	87.50	87.50	9.00	9.00	0.00	0.00	0.00	0.00	0.00	0.00	0.00	0.00	
260470019	23486 MARINER WAY	87.50	87.50	9.00	9.00	0.00	0.00	0.00	0.00	0.00	0.00	0.00	0.00	
260470020	23496 MARINER WAY	87.50	87.50	9.00	9.00	0.00	0.00	0.00	0.00	0.00	0.00	0.00	0.00	
260471001	23517 LAKE VISTA RD	87.50	87.50	9.00	9.00	0.00	0.00	0.00	0.00	0.00	0.00	0.00	0.00	
260471002	10126 BEACHCOMBER ST	87.50	87.50	9.00	9.00	0.00	0.00	0.00	0.00	0.00	0.00	0.00	0.00	
260471003	10136 BEACHCOMBER ST	87.50	87.50	9.00	9.00	0.00	0.00	0.00	0.00	0.00	0.00	0.00	0.00	
260471004	10146 BEACHCOMBER ST	87.50	87.50	9.00	9.00	0.00	0.00	0.00	0.00	0.00	0.00	0.00	0.00	
260471005	10156 BEACHCOMBER ST	87.50	87.50	9.00	9.00	0.00	0.00	0.00	0.00	0.00	0.00	0.00	0.00	
260471006	10166 BEACHCOMBER ST	87.50	87.50	9.00	9.00	0.00	0.00	0.00	0.00	0.00	0.00	0.00	0.00	
260471007	10176 BEACHCOMBER ST	87.50	87.50	9.00	9.00	0.00	0.00	0.00	0.00	0.00	0.00	0.00	0.00	
260471008	10186 BEACHCOMBER ST	87.50	87.50	9.00	9.00	0.00	0.00	0.00	0.00	0.00	0.00	0.00	0.00	
260471009	10196 BEACHCOMBER ST	87.50	87.50	9.00	9.00	0.00	0.00	0.00	0.00	0.00	0.00	0.00	0.00	
260471010	10206 BEACHCOMBER ST	87.50	87.50	9.00	9.00	0.00	0.00	0.00	0.00	0.00	0.00	0.00	0.00	
260471011	10216 BEACHCOMBER ST	87.50	87.50	9.00	9.00	0.00	0.00	0.00	0.00	0.00	0.00	0.00	0.00	
260471012	10226 BEACHCOMBER ST	87.50	87.50	9.00	9.00	0.00	0.00	0.00	0.00	0.00	0.00	0.00	0.00	
260471013	10236 BEACHCOMBER ST	87.50	87.50	9.00	9.00	0.00	0.00	0.00	0.00	0.00	0.00	0.00	0.00	
260471014	10246 BEACHCOMBER ST	87.50	87.50	9.00	9.00	0.00	0.00	0.00	0.00	0.00	0.00	0.00	0.00	
260471015	10256 BEACHCOMBER ST	87.50	87.50	9.00	9.00	0.00	0.00	0.00	0.00	0.00	0.00	0.00	0.00	
260471016	10266 BEACHCOMBER ST	87.50	87.50	9.00	9.00	0.00	0.00	0.00	0.00	0.00	0.00	0.00	0.00	
260471017	10276 BEACHCOMBER ST	87.50	87.50	9.00	9.00	0.00	0.00	0.00	0.00	0.00	0.00	0.00	0.00	
260471018	10286 BEACHCOMBER ST	87.50	87.50	9.00	9.00	0.00	0.00	0.00	0.00	0.00	0.00	0.00	0.00	
260471019	10296 BEACHCOMBER ST	87.50	87.50	9.00	9.00	0.00	0.00	0.00	0.00	0.00	0.00	0.00	0.00	
260471020	10295 BEACHCOMBER ST	87.50	87.50	9.00	9.00	0.00	0.00	0.00	0.00	0.00	0.00	0.00	0.00	
260471021	10283 BEACHCOMBER ST	87.50	87.50	9.00	9.00	0.00	0.00	0.00	0.00	0.00	0.00	0.00	0.00	
260471022	10269 CORAL LN	87.50	87.50	9.00	9.00	0.00	0.00	0.00	0.00	0.00	0.00	0.00	0.00	
260471023	10255 CORAL LN	87.50	87.50	9.00	9.00	0.00	0.00	0.00	0.00	0.00	0.00	0.00	0.00	
260472001	10278 CORAL LN	87.50	87.50	9.00	9.00	0.00	0.00	0.00	0.00	0.00	0.00	0.00	0.00	

MORENO VALLEY COMMUNITY SERVICES DISTRICT
FISCAL YEAR 2015/16 MAXIMUM AND APPLIED PARCEL TAXES/CHARGES

ASSESSOR'S PARCEL NUMBER	SITUS ADDRESS	ZONE A		ZONE C		ZONE D		ZONE E		ZONE M		ZONE S		TRACT NUMBER
		MAXIMUM	APPLIED	MAXIMUM	APPLIED	MAXIMUM	APPLIED	MAXIMUM	APPLIED	MAXIMUM	APPLIED	MAXIMUM	APPLIED	
260472002	10264 CORAL LN	87.50	87.50	9.00	9.00	0.00	0.00	0.00	0.00	0.00	0.00	0.00	0.00	
260472003	10250 CORAL LN	87.50	87.50	9.00	9.00	0.00	0.00	0.00	0.00	0.00	0.00	0.00	0.00	
260472004	10234 CORAL LN	87.50	87.50	9.00	9.00	0.00	0.00	0.00	0.00	0.00	0.00	0.00	0.00	
260472005	10222 CORAL LN	87.50	87.50	9.00	9.00	0.00	0.00	0.00	0.00	0.00	0.00	0.00	0.00	
260472006	10210 CORAL LN	87.50	87.50	9.00	9.00	0.00	0.00	0.00	0.00	0.00	0.00	0.00	0.00	
260472007	10198 CORAL LN	87.50	87.50	9.00	9.00	0.00	0.00	0.00	0.00	0.00	0.00	0.00	0.00	
260472008	10186 CORAL LN	87.50	87.50	9.00	9.00	0.00	0.00	0.00	0.00	0.00	0.00	0.00	0.00	
260472009	10174 CORAL LN	87.50	87.50	9.00	9.00	0.00	0.00	0.00	0.00	0.00	0.00	0.00	0.00	
260472010	10162 CORAL LN	87.50	87.50	9.00	9.00	0.00	0.00	0.00	0.00	0.00	0.00	0.00	0.00	
260472011	23433 MARINER WAY	87.50	87.50	9.00	9.00	0.00	0.00	0.00	0.00	0.00	0.00	0.00	0.00	
260472012	23447 MARINER WAY	87.50	87.50	9.00	9.00	0.00	0.00	0.00	0.00	0.00	0.00	0.00	0.00	
260472013	23459 MARINER WAY	87.50	87.50	9.00	9.00	0.00	0.00	0.00	0.00	0.00	0.00	0.00	0.00	
260472014	23469 MARINER WAY	87.50	87.50	9.00	9.00	0.00	0.00	0.00	0.00	0.00	0.00	0.00	0.00	
260472015	23479 MARINER WAY	87.50	87.50	9.00	9.00	0.00	0.00	0.00	0.00	0.00	0.00	0.00	0.00	
260472016	23489 MARINER WAY	87.50	87.50	9.00	9.00	0.00	0.00	0.00	0.00	0.00	0.00	0.00	0.00	
260472017	23484 NAUTICAL CIR	87.50	87.50	9.00	9.00	0.00	0.00	0.00	0.00	0.00	0.00	0.00	0.00	
260472018	23474 NAUTICAL CIRCLE	87.50	87.50	9.00	9.00	0.00	0.00	0.00	0.00	0.00	0.00	0.00	0.00	
260472019	23464 NAUTICAL CIR	87.50	87.50	9.00	9.00	0.00	0.00	0.00	0.00	0.00	0.00	0.00	0.00	
260472020	23454 NAUTICAL CIR	87.50	87.50	9.00	9.00	0.00	0.00	0.00	0.00	0.00	0.00	0.00	0.00	
260472021	23457 NAUTICAL CIR	87.50	87.50	9.00	9.00	0.00	0.00	0.00	0.00	0.00	0.00	0.00	0.00	
260472022	23467 NAUTICAL CIR	87.50	87.50	9.00	9.00	0.00	0.00	0.00	0.00	0.00	0.00	0.00	0.00	
260472023	23477 NAUTICAL CIR	87.50	87.50	9.00	9.00	0.00	0.00	0.00	0.00	0.00	0.00	0.00	0.00	
260472024	10201 BEACHCOMBER ST	87.50	87.50	9.00	9.00	0.00	0.00	0.00	0.00	0.00	0.00	0.00	0.00	
260472025	10213 BEACHCOMBER ST	87.50	87.50	9.00	9.00	0.00	0.00	0.00	0.00	0.00	0.00	0.00	0.00	
260472026	10225 BEACHCOMBER ST	87.50	87.50	9.00	9.00	0.00	0.00	0.00	0.00	0.00	0.00	0.00	0.00	
260480001		87.50	87.50	9.00	9.00	0.00	0.00	0.00	0.00	0.00	0.00	0.00	0.00	32515
260480002		87.50	87.50	9.00	9.00	0.00	0.00	0.00	0.00	0.00	0.00	0.00	0.00	32515
260480003		87.50	87.50	9.00	9.00	0.00	0.00	0.00	0.00	0.00	0.00	0.00	0.00	32515
260480004		87.50	87.50	9.00	9.00	0.00	0.00	0.00	0.00	0.00	0.00	0.00	0.00	32515
260480005		87.50	87.50	9.00	9.00	0.00	0.00	0.00	0.00	0.00	0.00	0.00	0.00	32515
260480006		87.50	87.50	9.00	9.00	0.00	0.00	0.00	0.00	0.00	0.00	0.00	0.00	32515
260480007		87.50	87.50	9.00	9.00	0.00	0.00	0.00	0.00	0.00	0.00	0.00	0.00	32515
260480008		87.50	87.50	9.00	9.00	0.00	0.00	0.00	0.00	0.00	0.00	0.00	0.00	32515
260480009	10491 MOUNTAIN QUAIL CT	87.50	87.50	9.00	9.00	0.00	0.00	0.00	0.00	0.00	0.00	0.00	0.00	32515
260480010	10481 MOUNTAIN QUAIL CT	87.50	87.50	9.00	9.00	0.00	0.00	0.00	0.00	0.00	0.00	0.00	0.00	32515
260480011	10471 MOUNTAIN QUAIL CT	87.50	87.50	9.00	9.00	0.00	0.00	0.00	0.00	0.00	0.00	0.00	0.00	32515
260480012	10461 MOUNTAIN QUAIL CT	87.50	87.50	9.00	9.00	0.00	0.00	0.00	0.00	0.00	0.00	0.00	0.00	32515

MORENO VALLEY COMMUNITY SERVICES DISTRICT
FISCAL YEAR 2015/16 MAXIMUM AND APPLIED PARCEL TAXES/CHARGES

ASSESSOR'S PARCEL NUMBER	SITUS ADDRESS	ZONE A		ZONE C		ZONE D		ZONE E		ZONE M		ZONE S		TRACT NUMBER
		MAXIMUM	APPLIED	MAXIMUM	APPLIED	MAXIMUM	APPLIED	MAXIMUM	APPLIED	MAXIMUM	APPLIED	MAXIMUM	APPLIED	
260480013	10451 MOUNTAIN QUAIL CT	87.50	87.50	9.00	9.00	0.00	0.00	0.00	0.00	0.00	0.00	0.00	0.00	32515
260480014		87.50	87.50	9.00	9.00	0.00	0.00	0.00	0.00	0.00	0.00	0.00	0.00	32515
260480015		87.50	87.50	9.00	9.00	0.00	0.00	0.00	0.00	0.00	0.00	0.00	0.00	32515
260480016		87.50	87.50	9.00	9.00	0.00	0.00	0.00	0.00	0.00	0.00	0.00	0.00	32515
260480017		87.50	87.50	9.00	9.00	0.00	0.00	0.00	0.00	0.00	0.00	0.00	0.00	32515
260480018		87.50	87.50	9.00	9.00	0.00	0.00	0.00	0.00	0.00	0.00	0.00	0.00	32515
260480019		87.50	87.50	9.00	9.00	0.00	0.00	0.00	0.00	0.00	0.00	0.00	0.00	32515
260480020		87.50	87.50	9.00	9.00	0.00	0.00	0.00	0.00	0.00	0.00	0.00	0.00	32515
260480021		87.50	87.50	9.00	9.00	0.00	0.00	0.00	0.00	0.00	0.00	0.00	0.00	32515
260480022		87.50	87.50	9.00	9.00	0.00	0.00	0.00	0.00	0.00	0.00	0.00	0.00	32515
260480023		87.50	87.50	9.00	9.00	0.00	0.00	0.00	0.00	0.00	0.00	0.00	0.00	32515
260480024		87.50	87.50	9.00	9.00	0.00	0.00	0.00	0.00	0.00	0.00	0.00	0.00	32515
260480025		87.50	87.50	9.00	9.00	0.00	0.00	0.00	0.00	0.00	0.00	0.00	0.00	32515
260480026		87.50	87.50	9.00	9.00	0.00	0.00	0.00	0.00	0.00	0.00	0.00	0.00	32515
260480027		87.50	87.50	9.00	9.00	0.00	0.00	0.00	0.00	0.00	0.00	0.00	0.00	32515
260480028		87.50	87.50	9.00	9.00	0.00	0.00	0.00	0.00	0.00	0.00	0.00	0.00	32515
260480029		87.50	87.50	9.00	9.00	0.00	0.00	0.00	0.00	0.00	0.00	0.00	0.00	32515
260480030		87.50	87.50	9.00	9.00	0.00	0.00	0.00	0.00	0.00	0.00	0.00	0.00	32515
260480031		87.50	87.50	9.00	9.00	0.00	0.00	0.00	0.00	0.00	0.00	0.00	0.00	32515
260480032		87.50	87.50	9.00	9.00	0.00	0.00	0.00	0.00	0.00	0.00	0.00	0.00	32515
260480033		87.50	87.50	9.00	9.00	0.00	0.00	0.00	0.00	0.00	0.00	0.00	0.00	32515
260480034		87.50	87.50	9.00	9.00	0.00	0.00	0.00	0.00	0.00	0.00	0.00	0.00	32515
260480035		87.50	87.50	9.00	9.00	0.00	0.00	0.00	0.00	0.00	0.00	0.00	0.00	32515
260480036		87.50	87.50	9.00	9.00	0.00	0.00	0.00	0.00	0.00	0.00	0.00	0.00	32515
260480037		87.50	87.50	9.00	9.00	0.00	0.00	0.00	0.00	0.00	0.00	0.00	0.00	32515
260480038		87.50	87.50	9.00	9.00	0.00	0.00	0.00	0.00	0.00	0.00	0.00	0.00	32515
260480039		87.50	87.50	9.00	9.00	0.00	0.00	0.00	0.00	0.00	0.00	0.00	0.00	32515
260480040		87.50	87.50	9.00	9.00	0.00	0.00	0.00	0.00	0.00	0.00	0.00	0.00	32515
260480041		87.50	87.50	9.00	9.00	0.00	0.00	0.00	0.00	0.00	0.00	0.00	0.00	32515
260480042		87.50	87.50	9.00	9.00	0.00	0.00	0.00	0.00	0.00	0.00	0.00	0.00	32515
260480043		87.50	87.50	9.00	9.00	0.00	0.00	0.00	0.00	0.00	0.00	0.00	0.00	32515
260480044		87.50	87.50	9.00	9.00	0.00	0.00	0.00	0.00	0.00	0.00	0.00	0.00	32515
260480045		87.50	87.50	9.00	9.00	0.00	0.00	0.00	0.00	0.00	0.00	0.00	0.00	32515
260480046		87.50	87.50	9.00	9.00	0.00	0.00	0.00	0.00	0.00	0.00	0.00	0.00	32515
260480047		87.50	87.50	9.00	9.00	0.00	0.00	0.00	0.00	0.00	0.00	0.00	0.00	32515
260480048		87.50	87.50	9.00	9.00	0.00	0.00	0.00	0.00	0.00	0.00	0.00	0.00	32515
260480049		87.50	87.50	9.00	9.00	0.00	0.00	0.00	0.00	0.00	0.00	0.00	0.00	32515

MORENO VALLEY COMMUNITY SERVICES DISTRICT
FISCAL YEAR 2015/16 MAXIMUM AND APPLIED PARCEL TAXES/CHARGES

ASSESSOR'S PARCEL NUMBER	SITUS ADDRESS	ZONE A		ZONE C		ZONE D		ZONE E		ZONE M		ZONE S		TRACT NUMBER
		MAXIMUM	APPLIED	MAXIMUM	APPLIED	MAXIMUM	APPLIED	MAXIMUM	APPLIED	MAXIMUM	APPLIED	MAXIMUM	APPLIED	
260480050		87.50	87.50	9.00	9.00	0.00	0.00	0.00	0.00	0.00	0.00	0.00	0.00	32515
260480051		87.50	87.50	9.00	9.00	0.00	0.00	0.00	0.00	0.00	0.00	0.00	0.00	32515
260480052		87.50	87.50	9.00	9.00	0.00	0.00	0.00	0.00	0.00	0.00	0.00	0.00	32515
260480053		87.50	87.50	9.00	9.00	0.00	0.00	0.00	0.00	0.00	0.00	0.00	0.00	32515
260480054		87.50	87.50	9.00	9.00	0.00	0.00	0.00	0.00	0.00	0.00	0.00	0.00	32515
260480055		87.50	87.50	9.00	9.00	0.00	0.00	0.00	0.00	0.00	0.00	0.00	0.00	32515
260480056		87.50	87.50	9.00	9.00	0.00	0.00	0.00	0.00	0.00	0.00	0.00	0.00	32515
260480057		87.50	87.50	9.00	9.00	0.00	0.00	0.00	0.00	0.00	0.00	0.00	0.00	32515
260480058		87.50	87.50	9.00	9.00	0.00	0.00	0.00	0.00	0.00	0.00	0.00	0.00	32515
260480059	0	87.50	87.50	9.00	9.00	0.00	0.00	0.00	0.00	0.00	0.00	0.00	0.00	32515
260480060	0	87.50	87.50	9.00	9.00	0.00	0.00	0.00	0.00	0.00	0.00	0.00	0.00	32515
260480061		87.50	87.50	9.00	9.00	0.00	0.00	0.00	0.00	0.00	0.00	0.00	0.00	32515
260480062		87.50	87.50	9.00	9.00	0.00	0.00	0.00	0.00	0.00	0.00	0.00	0.00	32515
260480063		87.50	87.50	9.00	9.00	0.00	0.00	0.00	0.00	0.00	0.00	0.00	0.00	32515
260480064		87.50	87.50	9.00	9.00	0.00	0.00	0.00	0.00	0.00	0.00	0.00	0.00	32515
260480065		87.50	87.50	9.00	9.00	0.00	0.00	0.00	0.00	0.00	0.00	0.00	0.00	32515
260480066		87.50	87.50	9.00	9.00	0.00	0.00	0.00	0.00	0.00	0.00	0.00	0.00	32515
260480067		87.50	87.50	9.00	9.00	0.00	0.00	0.00	0.00	0.00	0.00	0.00	0.00	32515
260480068		87.50	87.50	9.00	9.00	0.00	0.00	0.00	0.00	0.00	0.00	0.00	0.00	32515
260480069		87.50	87.50	9.00	9.00	0.00	0.00	0.00	0.00	0.00	0.00	0.00	0.00	32515
260480070		87.50	87.50	9.00	9.00	0.00	0.00	0.00	0.00	0.00	0.00	0.00	0.00	32515
260480071	10440 MEADOW LARK AVE	87.50	87.50	9.00	9.00	0.00	0.00	0.00	0.00	0.00	0.00	0.00	0.00	32515
260480072	10450 MEADOW LARK AVE	87.50	87.50	9.00	9.00	0.00	0.00	0.00	0.00	0.00	0.00	0.00	0.00	32515
260480073	10460 MEADOW LARK AVE	87.50	87.50	9.00	9.00	0.00	0.00	0.00	0.00	0.00	0.00	0.00	0.00	32515
260480074		87.50	87.50	9.00	9.00	0.00	0.00	0.00	0.00	0.00	0.00	0.00	0.00	
260480075		87.50	87.50	9.00	9.00	0.00	0.00	0.00	0.00	0.00	0.00	0.00	0.00	
260480076		87.50	87.50	9.00	9.00	0.00	0.00	0.00	0.00	0.00	0.00	0.00	0.00	
260480077		87.50	87.50	9.00	9.00	0.00	0.00	0.00	0.00	0.00	0.00	0.00	0.00	
260480078		87.50	87.50	9.00	9.00	0.00	0.00	0.00	0.00	0.00	0.00	0.00	0.00	
260480079		87.50	87.50	9.00	9.00	0.00	0.00	0.00	0.00	0.00	0.00	0.00	0.00	
260490001		87.50	87.50	9.00	9.00	0.00	0.00	0.00	0.00	0.00	0.00	0.00	0.00	32515
260490002		87.50	87.50	9.00	9.00	0.00	0.00	0.00	0.00	0.00	0.00	0.00	0.00	32515
260490003		87.50	87.50	9.00	9.00	0.00	0.00	0.00	0.00	0.00	0.00	0.00	0.00	32515
260490004		87.50	87.50	9.00	9.00	0.00	0.00	0.00	0.00	0.00	0.00	0.00	0.00	32515
260490005		87.50	87.50	9.00	9.00	0.00	0.00	0.00	0.00	0.00	0.00	0.00	0.00	32515
260490006		87.50	87.50	9.00	9.00	0.00	0.00	0.00	0.00	0.00	0.00	0.00	0.00	32515
260490007		87.50	87.50	9.00	9.00	0.00	0.00	0.00	0.00	0.00	0.00	0.00	0.00	32515

MORENO VALLEY COMMUNITY SERVICES DISTRICT
FISCAL YEAR 2015/16 MAXIMUM AND APPLIED PARCEL TAXES/CHARGES

ASSESSOR'S PARCEL NUMBER	SITUS ADDRESS	ZONE A		ZONE C		ZONE D		ZONE E		ZONE M		ZONE S		TRACT NUMBER
		MAXIMUM	APPLIED	MAXIMUM	APPLIED	MAXIMUM	APPLIED	MAXIMUM	APPLIED	MAXIMUM	APPLIED	MAXIMUM	APPLIED	
260490008		87.50	87.50	9.00	9.00	0.00	0.00	0.00	0.00	0.00	0.00	0.00	0.00	32515
260490009		87.50	87.50	9.00	9.00	0.00	0.00	0.00	0.00	0.00	0.00	0.00	0.00	32515
260490010		87.50	87.50	9.00	9.00	0.00	0.00	0.00	0.00	0.00	0.00	0.00	0.00	32515
260490011		87.50	87.50	9.00	9.00	0.00	0.00	0.00	0.00	0.00	0.00	0.00	0.00	32515
260490012		87.50	87.50	9.00	9.00	0.00	0.00	0.00	0.00	0.00	0.00	0.00	0.00	32515
260490013		87.50	87.50	9.00	9.00	0.00	0.00	0.00	0.00	0.00	0.00	0.00	0.00	32515
260490014		87.50	87.50	9.00	9.00	0.00	0.00	0.00	0.00	0.00	0.00	0.00	0.00	32515
260490015		87.50	87.50	9.00	9.00	0.00	0.00	0.00	0.00	0.00	0.00	0.00	0.00	32515
260490016		87.50	87.50	9.00	9.00	0.00	0.00	0.00	0.00	0.00	0.00	0.00	0.00	32515
260490017		87.50	87.50	9.00	9.00	0.00	0.00	0.00	0.00	0.00	0.00	0.00	0.00	32515
260490018		87.50	87.50	9.00	9.00	0.00	0.00	0.00	0.00	0.00	0.00	0.00	0.00	32515
260490019		87.50	87.50	9.00	9.00	0.00	0.00	0.00	0.00	0.00	0.00	0.00	0.00	32515
260490020		87.50	87.50	9.00	9.00	0.00	0.00	0.00	0.00	0.00	0.00	0.00	0.00	32515
260490021		87.50	87.50	9.00	9.00	0.00	0.00	0.00	0.00	0.00	0.00	0.00	0.00	32515
260490022		87.50	87.50	9.00	9.00	0.00	0.00	0.00	0.00	0.00	0.00	0.00	0.00	32515
260490023		87.50	87.50	9.00	9.00	0.00	0.00	0.00	0.00	0.00	0.00	0.00	0.00	32515
260490024		87.50	87.50	9.00	9.00	0.00	0.00	0.00	0.00	0.00	0.00	0.00	0.00	32515
260490025		87.50	87.50	9.00	9.00	0.00	0.00	0.00	0.00	0.00	0.00	0.00	0.00	32515
260490026		87.50	87.50	9.00	9.00	0.00	0.00	0.00	0.00	0.00	0.00	0.00	0.00	32515
260490027		87.50	87.50	9.00	9.00	0.00	0.00	0.00	0.00	0.00	0.00	0.00	0.00	32515
260490028		87.50	87.50	9.00	9.00	0.00	0.00	0.00	0.00	0.00	0.00	0.00	0.00	32515
260490029		87.50	87.50	9.00	9.00	0.00	0.00	0.00	0.00	0.00	0.00	0.00	0.00	32515
260490030		87.50	87.50	9.00	9.00	0.00	0.00	0.00	0.00	0.00	0.00	0.00	0.00	32515
260490031		87.50	87.50	9.00	9.00	0.00	0.00	0.00	0.00	0.00	0.00	0.00	0.00	32515
260490032		87.50	87.50	9.00	9.00	0.00	0.00	0.00	0.00	0.00	0.00	0.00	0.00	32515
260490033		87.50	87.50	9.00	9.00	0.00	0.00	0.00	0.00	0.00	0.00	0.00	0.00	32515
260490034		87.50	87.50	9.00	9.00	0.00	0.00	0.00	0.00	0.00	0.00	0.00	0.00	32515
260490035		87.50	87.50	9.00	9.00	0.00	0.00	0.00	0.00	0.00	0.00	0.00	0.00	32515
260490036		87.50	87.50	9.00	9.00	0.00	0.00	0.00	0.00	0.00	0.00	0.00	0.00	32515
260490037		87.50	87.50	9.00	9.00	0.00	0.00	0.00	0.00	0.00	0.00	0.00	0.00	32515
260490038		87.50	87.50	9.00	9.00	0.00	0.00	0.00	0.00	0.00	0.00	0.00	0.00	32515
260490039		87.50	87.50	9.00	9.00	0.00	0.00	0.00	0.00	0.00	0.00	0.00	0.00	32515
260490040		87.50	87.50	9.00	9.00	0.00	0.00	0.00	0.00	0.00	0.00	0.00	0.00	32515
260490041		87.50	87.50	9.00	9.00	0.00	0.00	0.00	0.00	0.00	0.00	0.00	0.00	32515
260490042		87.50	87.50	9.00	9.00	0.00	0.00	0.00	0.00	0.00	0.00	0.00	0.00	32515
260490043		87.50	87.50	9.00	9.00	0.00	0.00	0.00	0.00	0.00	0.00	0.00	0.00	32515
260490044		87.50	87.50	9.00	9.00	0.00	0.00	0.00	0.00	0.00	0.00	0.00	0.00	32515

MORENO VALLEY COMMUNITY SERVICES DISTRICT
FISCAL YEAR 2015/16 MAXIMUM AND APPLIED PARCEL TAXES/CHARGES

ASSESSOR'S PARCEL NUMBER	SITUS ADDRESS	ZONE A		ZONE C		ZONE D		ZONE E		ZONE M		ZONE S		TRACT NUMBER
		MAXIMUM	APPLIED	MAXIMUM	APPLIED	MAXIMUM	APPLIED	MAXIMUM	APPLIED	MAXIMUM	APPLIED	MAXIMUM	APPLIED	
260490045		87.50	87.50	9.00	9.00	0.00	0.00	0.00	0.00	0.00	0.00	0.00	0.00	32515
260490046		87.50	87.50	9.00	9.00	0.00	0.00	0.00	0.00	0.00	0.00	0.00	0.00	32515
260490047		87.50	87.50	9.00	9.00	0.00	0.00	0.00	0.00	0.00	0.00	0.00	0.00	32515
260490048		87.50	87.50	9.00	9.00	0.00	0.00	0.00	0.00	0.00	0.00	0.00	0.00	32515
260490049		87.50	87.50	9.00	9.00	0.00	0.00	0.00	0.00	0.00	0.00	0.00	0.00	32515
260490050		87.50	87.50	9.00	9.00	0.00	0.00	0.00	0.00	0.00	0.00	0.00	0.00	32515
260490051		87.50	87.50	9.00	9.00	0.00	0.00	0.00	0.00	0.00	0.00	0.00	0.00	32515
260490052		87.50	87.50	9.00	9.00	0.00	0.00	0.00	0.00	0.00	0.00	0.00	0.00	32515
260490053		87.50	87.50	9.00	9.00	0.00	0.00	0.00	0.00	0.00	0.00	0.00	0.00	32515
260490054		87.50	87.50	9.00	9.00	0.00	0.00	0.00	0.00	0.00	0.00	0.00	0.00	32515
260490055		87.50	87.50	9.00	9.00	0.00	0.00	0.00	0.00	0.00	0.00	0.00	0.00	32515
260490056	10390 MEADOW LARK AVE	87.50	87.50	9.00	9.00	0.00	0.00	0.00	0.00	0.00	0.00	0.00	0.00	32515
260490057	10400 MEADOW LARK AVE	87.50	87.50	9.00	9.00	0.00	0.00	0.00	0.00	0.00	0.00	0.00	0.00	32515
260490058	10410 MEADOW LARK AVE	87.50	87.50	9.00	9.00	0.00	0.00	0.00	0.00	0.00	0.00	0.00	0.00	32515
260490059	10420 MEADOW LARK AVE	87.50	87.50	9.00	9.00	0.00	0.00	0.00	0.00	0.00	0.00	0.00	0.00	32515
260490060	10430 MEADOW LARK AVE	87.50	87.50	9.00	9.00	0.00	0.00	0.00	0.00	0.00	0.00	0.00	0.00	32515
260490061		87.50	87.50	9.00	9.00	0.00	0.00	0.00	0.00	0.00	0.00	0.00	0.00	
260490062		87.50	87.50	9.00	9.00	0.00	0.00	0.00	0.00	0.00	0.00	0.00	0.00	
260490063		87.50	87.50	9.00	9.00	0.00	0.00	0.00	0.00	0.00	0.00	0.00	0.00	
260500001		87.50	87.50	9.00	9.00	0.00	0.00	0.00	0.00	0.00	0.00	0.00	0.00	32515
260500002		87.50	87.50	9.00	9.00	0.00	0.00	0.00	0.00	0.00	0.00	0.00	0.00	32515
260500003		87.50	87.50	9.00	9.00	0.00	0.00	0.00	0.00	0.00	0.00	0.00	0.00	32515
260500004		87.50	87.50	9.00	9.00	0.00	0.00	0.00	0.00	0.00	0.00	0.00	0.00	32515
260500005		87.50	87.50	9.00	9.00	0.00	0.00	0.00	0.00	0.00	0.00	0.00	0.00	32515
260500006		87.50	87.50	9.00	9.00	0.00	0.00	0.00	0.00	0.00	0.00	0.00	0.00	32515
260500007		87.50	87.50	9.00	9.00	0.00	0.00	0.00	0.00	0.00	0.00	0.00	0.00	32515
260500008		87.50	87.50	9.00	9.00	0.00	0.00	0.00	0.00	0.00	0.00	0.00	0.00	32515
260500009		87.50	87.50	9.00	9.00	0.00	0.00	0.00	0.00	0.00	0.00	0.00	0.00	32515
260500010		87.50	87.50	9.00	9.00	0.00	0.00	0.00	0.00	0.00	0.00	0.00	0.00	32515
260500011		87.50	87.50	9.00	9.00	0.00	0.00	0.00	0.00	0.00	0.00	0.00	0.00	32515
260500012		87.50	87.50	9.00	9.00	0.00	0.00	0.00	0.00	0.00	0.00	0.00	0.00	32515
260500013		87.50	87.50	9.00	9.00	0.00	0.00	0.00	0.00	0.00	0.00	0.00	0.00	32515
260500014		87.50	87.50	9.00	9.00	0.00	0.00	0.00	0.00	0.00	0.00	0.00	0.00	32515
260500015		87.50	87.50	9.00	9.00	0.00	0.00	0.00	0.00	0.00	0.00	0.00	0.00	32515
260500016		87.50	87.50	9.00	9.00	0.00	0.00	0.00	0.00	0.00	0.00	0.00	0.00	32515
260500017		87.50	87.50	9.00	9.00	0.00	0.00	0.00	0.00	0.00	0.00	0.00	0.00	32515
260500018		87.50	87.50	9.00	9.00	0.00	0.00	0.00	0.00	0.00	0.00	0.00	0.00	32515

MORENO VALLEY COMMUNITY SERVICES DISTRICT
FISCAL YEAR 2015/16 MAXIMUM AND APPLIED PARCEL TAXES/CHARGES

ASSESSOR'S PARCEL NUMBER	SITUS ADDRESS	ZONE A		ZONE C		ZONE D		ZONE E		ZONE M		ZONE S		TRACT NUMBER
		MAXIMUM	APPLIED	MAXIMUM	APPLIED	MAXIMUM	APPLIED	MAXIMUM	APPLIED	MAXIMUM	APPLIED	MAXIMUM	APPLIED	
260500019		87.50	87.50	9.00	9.00	0.00	0.00	0.00	0.00	0.00	0.00	0.00	0.00	32515
260500020		87.50	87.50	9.00	9.00	0.00	0.00	0.00	0.00	0.00	0.00	0.00	0.00	32515
260500021		87.50	87.50	9.00	9.00	0.00	0.00	0.00	0.00	0.00	0.00	0.00	0.00	32515
260500022		87.50	87.50	9.00	9.00	0.00	0.00	0.00	0.00	0.00	0.00	0.00	0.00	32515
260500023		87.50	87.50	9.00	9.00	0.00	0.00	0.00	0.00	0.00	0.00	0.00	0.00	32515
260500024		87.50	87.50	9.00	9.00	0.00	0.00	0.00	0.00	0.00	0.00	0.00	0.00	32515
260500025		87.50	87.50	9.00	9.00	0.00	0.00	0.00	0.00	0.00	0.00	0.00	0.00	32515
260500026		87.50	87.50	9.00	9.00	0.00	0.00	0.00	0.00	0.00	0.00	0.00	0.00	32515
260500027		87.50	87.50	9.00	9.00	0.00	0.00	0.00	0.00	0.00	0.00	0.00	0.00	32515
260500028		87.50	87.50	9.00	9.00	0.00	0.00	0.00	0.00	0.00	0.00	0.00	0.00	32515
260500029		87.50	87.50	9.00	9.00	0.00	0.00	0.00	0.00	0.00	0.00	0.00	0.00	32515
260500030		87.50	87.50	9.00	9.00	0.00	0.00	0.00	0.00	0.00	0.00	0.00	0.00	32515
260500031		87.50	87.50	9.00	9.00	0.00	0.00	0.00	0.00	0.00	0.00	0.00	0.00	32515
260500032		87.50	87.50	9.00	9.00	0.00	0.00	0.00	0.00	0.00	0.00	0.00	0.00	32515
260500033		87.50	87.50	9.00	9.00	0.00	0.00	0.00	0.00	0.00	0.00	0.00	0.00	32515
260500034		87.50	87.50	9.00	9.00	0.00	0.00	0.00	0.00	0.00	0.00	0.00	0.00	32515
260500035		87.50	87.50	9.00	9.00	0.00	0.00	0.00	0.00	0.00	0.00	0.00	0.00	32515
260500036		87.50	87.50	9.00	9.00	0.00	0.00	0.00	0.00	0.00	0.00	0.00	0.00	32515
260500037		87.50	87.50	9.00	9.00	0.00	0.00	0.00	0.00	0.00	0.00	0.00	0.00	32515
260500038		87.50	87.50	9.00	9.00	0.00	0.00	0.00	0.00	0.00	0.00	0.00	0.00	32515
260500039		87.50	87.50	9.00	9.00	0.00	0.00	0.00	0.00	0.00	0.00	0.00	0.00	32515
260500040		87.50	87.50	9.00	9.00	0.00	0.00	0.00	0.00	0.00	0.00	0.00	0.00	32515
260500041		87.50	87.50	9.00	9.00	0.00	0.00	0.00	0.00	0.00	0.00	0.00	0.00	32515
260500042		87.50	87.50	9.00	9.00	0.00	0.00	0.00	0.00	0.00	0.00	0.00	0.00	32515
260500043		87.50	87.50	9.00	9.00	0.00	0.00	0.00	0.00	0.00	0.00	0.00	0.00	32515
260500044		87.50	87.50	9.00	9.00	0.00	0.00	0.00	0.00	0.00	0.00	0.00	0.00	32515
260500045		87.50	87.50	9.00	9.00	0.00	0.00	0.00	0.00	0.00	0.00	0.00	0.00	32515
260500046		87.50	87.50	9.00	9.00	0.00	0.00	0.00	0.00	0.00	0.00	0.00	0.00	32515
260500047		87.50	87.50	9.00	9.00	0.00	0.00	0.00	0.00	0.00	0.00	0.00	0.00	32515
260500048		87.50	87.50	9.00	9.00	0.00	0.00	0.00	0.00	0.00	0.00	0.00	0.00	32515
260510001	10014 DEVILLE DR	87.50	87.50	9.00	9.00	0.00	0.00	0.00	0.00	0.00	0.00	0.00	0.00	31414
260510002	10026 DEVILLE DR	87.50	87.50	9.00	9.00	0.00	0.00	0.00	0.00	0.00	0.00	0.00	0.00	31414
260510003	10038 DEVILLE DR	87.50	87.50	9.00	9.00	0.00	0.00	0.00	0.00	0.00	0.00	0.00	0.00	31414
260510004	10050 DEVILLE DR	87.50	87.50	9.00	9.00	0.00	0.00	0.00	0.00	0.00	0.00	0.00	0.00	31414
260510005	10062 DEVILLE DR	87.50	87.50	9.00	9.00	0.00	0.00	0.00	0.00	0.00	0.00	0.00	0.00	31414
260510006	10074 DEVILLE DR	87.50	87.50	9.00	9.00	0.00	0.00	0.00	0.00	0.00	0.00	0.00	0.00	31414
260510007	10086 DEVILLE DR	87.50	87.50	9.00	9.00	0.00	0.00	0.00	0.00	0.00	0.00	0.00	0.00	31414

MORENO VALLEY COMMUNITY SERVICES DISTRICT
FISCAL YEAR 2015/16 MAXIMUM AND APPLIED PARCEL TAXES/CHARGES

ASSESSOR'S PARCEL NUMBER	SITUS ADDRESS	ZONE A		ZONE C		ZONE D		ZONE E		ZONE M		ZONE S		TRACT NUMBER
		MAXIMUM	APPLIED	MAXIMUM	APPLIED	MAXIMUM	APPLIED	MAXIMUM	APPLIED	MAXIMUM	APPLIED	MAXIMUM	APPLIED	
260510008	10098 DEVILLE DR	87.50	87.50	9.00	9.00	0.00	0.00	0.00	0.00	0.00	0.00	0.00	0.00	31414
260510009	23083 IMPERIAL DR	87.50	87.50	9.00	9.00	0.00	0.00	0.00	0.00	0.00	0.00	0.00	0.00	31414
260510010	23065 IMPERIAL DR	87.50	87.50	9.00	9.00	0.00	0.00	0.00	0.00	0.00	0.00	0.00	0.00	31414
260510011	23051 IMPERIAL DR	87.50	87.50	9.00	9.00	0.00	0.00	0.00	0.00	0.00	0.00	0.00	0.00	31414
260510012	23037 IMPERIAL DR	87.50	87.50	9.00	9.00	0.00	0.00	0.00	0.00	0.00	0.00	0.00	0.00	31414
260510013	23023 IMPERIAL DR	87.50	87.50	9.00	9.00	0.00	0.00	0.00	0.00	0.00	0.00	0.00	0.00	31414
260510014	10091 CAPRICE WAY	87.50	87.50	9.00	9.00	0.00	0.00	0.00	0.00	0.00	0.00	0.00	0.00	31414
260510015	10085 CAPRICE WAY	87.50	87.50	9.00	9.00	0.00	0.00	0.00	0.00	0.00	0.00	0.00	0.00	31414
260510016	10071 CAPRICE WAY	87.50	87.50	9.00	9.00	0.00	0.00	0.00	0.00	0.00	0.00	0.00	0.00	31414
260510017	10057 CAPRICE WAY	87.50	87.50	9.00	9.00	0.00	0.00	0.00	0.00	0.00	0.00	0.00	0.00	31414
260510018	10043 CAPRICE WAY	87.50	87.50	9.00	9.00	0.00	0.00	0.00	0.00	0.00	0.00	0.00	0.00	31414
260510019	10029 CAPRICE WAY	87.50	87.50	9.00	9.00	0.00	0.00	0.00	0.00	0.00	0.00	0.00	0.00	31414
260510020	23018 SIENNA LN	87.50	87.50	9.00	9.00	0.00	0.00	0.00	0.00	0.00	0.00	0.00	0.00	31414
260510021	23032 SIENNA LN	87.50	87.50	9.00	9.00	0.00	0.00	0.00	0.00	0.00	0.00	0.00	0.00	31414
260510022	23046 SIENNA LN	87.50	87.50	9.00	9.00	0.00	0.00	0.00	0.00	0.00	0.00	0.00	0.00	31414
260510023	23060 SIENNA LN	87.50	87.50	9.00	9.00	0.00	0.00	0.00	0.00	0.00	0.00	0.00	0.00	31414
260510024	23074 SIENNA LN	87.50	87.50	9.00	9.00	0.00	0.00	0.00	0.00	0.00	0.00	0.00	0.00	31414
260510025	23073 SIENNA LN	87.50	87.50	9.00	9.00	0.00	0.00	0.00	0.00	0.00	0.00	0.00	0.00	31414
260510026	23059 SIENNA LN	87.50	87.50	9.00	9.00	0.00	0.00	0.00	0.00	0.00	0.00	0.00	0.00	31414
260510027	23045 SIENNA LN	87.50	87.50	9.00	9.00	0.00	0.00	0.00	0.00	0.00	0.00	0.00	0.00	31414
260510028	10053 DEVILLE DR	87.50	87.50	9.00	9.00	0.00	0.00	0.00	0.00	0.00	0.00	0.00	0.00	31414
260510029	10065 DEVILLE DR	87.50	87.50	9.00	9.00	0.00	0.00	0.00	0.00	0.00	0.00	0.00	0.00	31414
260510030	10077 DEVILLE DR	87.50	87.50	9.00	9.00	0.00	0.00	0.00	0.00	0.00	0.00	0.00	0.00	31414
260510031	23040 IMPERIAL DR	87.50	87.50	9.00	9.00	0.00	0.00	0.00	0.00	0.00	0.00	0.00	0.00	31414
260510036	10140 PIGEON PASS RD	87.50	87.50	9.00	9.00	0.00	0.00	0.00	0.00	0.00	0.00	0.00	0.00	
260510037	10150 PIGEON PASS RD	87.50	87.50	9.00	9.00	0.00	0.00	0.00	0.00	0.00	0.00	0.00	0.00	
263070037		87.50	87.50	0.00	0.00	0.00	0.00	0.00	0.00	0.00	0.00	0.00	0.00	
263070038		87.50	87.50	0.00	0.00	0.00	0.00	0.00	0.00	0.00	0.00	0.00	0.00	
263070039		87.50	87.50	0.00	0.00	0.00	0.00	0.00	0.00	0.00	0.00	0.00	0.00	
263070040		87.50	87.50	0.00	0.00	0.00	0.00	0.00	0.00	0.00	0.00	0.00	0.00	
263092001	21701 BAY AVE	87.50	87.50	0.00	0.00	0.00	0.00	0.00	0.00	0.00	0.00	0.00	0.00	
263092002	21753 BAY AVE	87.50	87.50	0.00	0.00	0.00	0.00	0.00	0.00	0.00	0.00	0.00	0.00	
263092003	13810 HIGHWAY 215	87.50	87.50	0.00	0.00	0.00	0.00	0.00	0.00	0.00	0.00	0.00	0.00	
263092004	13828 HIGHWAY 215	87.50	87.50	0.00	0.00	0.00	0.00	0.00	0.00	0.00	0.00	0.00	0.00	
263092005	13834 HIGHWAY 215	87.50	87.50	0.00	0.00	0.00	0.00	0.00	0.00	0.00	0.00	0.00	0.00	
263111012	13051 LANCASTER LN	87.50	87.50	0.00	0.00	0.00	0.00	0.00	0.00	0.00	0.00	0.00	0.00	
263111013		87.50	87.50	0.00	0.00	0.00	0.00	0.00	0.00	0.00	0.00	0.00	0.00	

MORENO VALLEY COMMUNITY SERVICES DISTRICT
FISCAL YEAR 2015/16 MAXIMUM AND APPLIED PARCEL TAXES/CHARGES

ASSESSOR'S PARCEL NUMBER	SITUS ADDRESS	ZONE A		ZONE C		ZONE D		ZONE E		ZONE M		ZONE S		TRACT NUMBER
		MAXIMUM	APPLIED	MAXIMUM	APPLIED	MAXIMUM	APPLIED	MAXIMUM	APPLIED	MAXIMUM	APPLIED	MAXIMUM	APPLIED	
263111016	13117 LANCASTER LN	87.50	87.50	0.00	0.00	0.00	0.00	0.00	0.00	0.00	0.00	0.00	0.00	
263111017	13095 LANCASTER LN	87.50	87.50	0.00	0.00	0.00	0.00	0.00	0.00	0.00	0.00	0.00	0.00	
263111018	13105 LANCASTER LN	87.50	87.50	0.00	0.00	0.00	0.00	0.00	0.00	0.00	0.00	0.00	0.00	
263111020		87.50	87.50	0.00	0.00	0.00	0.00	0.00	0.00	0.00	0.00	0.00	0.00	
263111023		87.50	87.50	0.00	0.00	0.00	0.00	0.00	0.00	0.00	0.00	0.00	0.00	
263111026		87.50	87.50	0.00	0.00	0.00	0.00	0.00	0.00	0.00	0.00	0.00	0.00	
263111029		87.50	87.50	0.00	0.00	0.00	0.00	0.00	0.00	0.00	0.00	0.00	0.00	
263111038		87.50	87.50	0.00	0.00	0.00	0.00	0.00	0.00	0.00	0.00	0.00	0.00	
263111046	21635 EUCALYPTUS AVE	87.50	87.50	0.00	0.00	0.00	0.00	0.00	0.00	2498.78	0.00	0.00	0.00	
263112001	13116 LANCASTER LN	87.50	87.50	0.00	0.00	0.00	0.00	0.00	0.00	0.00	0.00	0.00	0.00	
263112002	13090 LANCASTER LN	87.50	87.50	0.00	0.00	0.00	0.00	0.00	0.00	0.00	0.00	0.00	0.00	
263112003	13070 LANCASTER LN	87.50	87.50	0.00	0.00	0.00	0.00	0.00	0.00	0.00	0.00	0.00	0.00	
263112004	13052 LANCASTER LN	87.50	87.50	0.00	0.00	0.00	0.00	0.00	0.00	0.00	0.00	0.00	0.00	
263112008	21737 EUCALYPTUS AVE	87.50	87.50	0.00	0.00	0.00	0.00	0.00	0.00	0.00	0.00	0.00	0.00	
263112009	21673 EUCALYPTUS AVE	87.50	87.50	0.00	0.00	0.00	0.00	0.00	0.00	0.00	0.00	0.00	0.00	
263112010	21687 EUCALYPTUS AVE	87.50	87.50	0.00	0.00	0.00	0.00	0.00	0.00	0.00	0.00	0.00	0.00	
263112011	21691 EUCALYPTUS AVE	87.50	87.50	0.00	0.00	0.00	0.00	0.00	0.00	0.00	0.00	0.00	0.00	
263113001		87.50	87.50	0.00	0.00	0.00	0.00	0.00	0.00	0.00	0.00	0.00	0.00	
263113002	21583 EUCALYPTUS AVE	87.50	87.50	0.00	0.00	0.00	0.00	0.00	0.00	0.00	0.00	0.00	0.00	
263113003	21559 EUCALYPTUS AVE	87.50	87.50	0.00	0.00	0.00	0.00	0.00	0.00	0.00	0.00	0.00	0.00	
263113004		87.50	87.50	0.00	0.00	0.00	0.00	0.00	0.00	0.00	0.00	0.00	0.00	
263113005		87.50	87.50	0.00	0.00	0.00	0.00	0.00	0.00	0.00	0.00	0.00	0.00	
263113006		87.50	87.50	0.00	0.00	0.00	0.00	0.00	0.00	0.00	0.00	0.00	0.00	
263113007		87.50	87.50	0.00	0.00	0.00	0.00	0.00	0.00	0.00	0.00	0.00	0.00	
263113008		87.50	87.50	0.00	0.00	0.00	0.00	0.00	0.00	0.00	0.00	0.00	0.00	
263120016	21951 EUCALYPTUS AVE	87.50	87.50	0.00	0.00	0.00	0.00	0.00	0.00	0.00	0.00	0.00	0.00	
263120017	21981 EUCALYPTUS AVE	87.50	87.50	0.00	0.00	0.00	0.00	0.00	0.00	0.00	0.00	0.00	0.00	
263120018	21901 EUCALYPTUS AVE	87.50	87.50	0.00	0.00	0.00	0.00	0.00	0.00	0.00	0.00	0.00	0.00	
263120019	21885 EUCALYPTUS AVE	87.50	87.50	0.00	0.00	0.00	0.00	0.00	0.00	0.00	0.00	0.00	0.00	
263120020		87.50	87.50	0.00	0.00	0.00	0.00	0.00	0.00	0.00	0.00	0.00	0.00	
263120022	21825 EUCALYPTUS AVE	87.50	87.50	0.00	0.00	0.00	0.00	0.00	0.00	0.00	0.00	0.00	0.00	
263120023	21835 EUCALYPTUS AVE	87.50	87.50	0.00	0.00	0.00	0.00	0.00	0.00	0.00	0.00	0.00	0.00	
263120024	21875 EUCALYPTUS AVE	87.50	87.50	0.00	0.00	0.00	0.00	0.00	0.00	0.00	0.00	0.00	0.00	
263120025		87.50	87.50	0.00	0.00	0.00	0.00	0.00	0.00	0.00	0.00	0.00	0.00	
263131001	13129 GINA AVE	87.50	87.50	0.00	0.00	0.00	0.00	0.00	0.00	0.00	0.00	0.00	0.00	
263131002	13141 GINA AVE	87.50	87.50	0.00	0.00	0.00	0.00	0.00	0.00	0.00	0.00	0.00	0.00	
263131003	13153 GINA AVE	87.50	87.50	0.00	0.00	0.00	0.00	0.00	0.00	0.00	0.00	0.00	0.00	

MORENO VALLEY COMMUNITY SERVICES DISTRICT
FISCAL YEAR 2015/16 MAXIMUM AND APPLIED PARCEL TAXES/CHARGES

ASSESSOR'S PARCEL NUMBER	SITUS ADDRESS	ZONE A		ZONE C		ZONE D		ZONE E		ZONE M		ZONE S		TRACT NUMBER
		MAXIMUM	APPLIED	MAXIMUM	APPLIED	MAXIMUM	APPLIED	MAXIMUM	APPLIED	MAXIMUM	APPLIED	MAXIMUM	APPLIED	
263131004	13165 GINA AVE	87.50	87.50	0.00	0.00	0.00	0.00	0.00	0.00	0.00	0.00	0.00	0.00	
263131005	13177 GINA AVE	87.50	87.50	0.00	0.00	0.00	0.00	0.00	0.00	0.00	0.00	0.00	0.00	
263131006	13189 GINA AVE	87.50	87.50	0.00	0.00	0.00	0.00	0.00	0.00	0.00	0.00	0.00	0.00	
263131007	13201 GINA AVE	87.50	87.50	0.00	0.00	0.00	0.00	0.00	0.00	0.00	0.00	0.00	0.00	
263131008	13213 GINA AVE	87.50	87.50	0.00	0.00	0.00	0.00	0.00	0.00	0.00	0.00	0.00	0.00	
263131009	21524 DRACAEA AVE	87.50	87.50	0.00	0.00	0.00	0.00	0.00	0.00	0.00	0.00	0.00	0.00	
263132001	13128 GINA AVE	87.50	87.50	0.00	0.00	0.00	0.00	0.00	0.00	0.00	0.00	0.00	0.00	
263132002	13140 GINA AVE	87.50	87.50	0.00	0.00	0.00	0.00	0.00	0.00	0.00	0.00	0.00	0.00	
263132003	13152 GINA AVE	87.50	87.50	0.00	0.00	0.00	0.00	0.00	0.00	0.00	0.00	0.00	0.00	
263132004	13164 GINA AVE	87.50	87.50	0.00	0.00	0.00	0.00	0.00	0.00	0.00	0.00	0.00	0.00	
263132005	13176 GINA AVE	87.50	87.50	0.00	0.00	0.00	0.00	0.00	0.00	0.00	0.00	0.00	0.00	
263132006	13188 GINA AVE	87.50	87.50	0.00	0.00	0.00	0.00	0.00	0.00	0.00	0.00	0.00	0.00	
263132007	13200 GINA AVE	87.50	87.50	0.00	0.00	0.00	0.00	0.00	0.00	0.00	0.00	0.00	0.00	
263132008	13212 GINA AVE	87.50	87.50	0.00	0.00	0.00	0.00	0.00	0.00	0.00	0.00	0.00	0.00	
263132009	13224 GINA AVE	87.50	87.50	0.00	0.00	0.00	0.00	0.00	0.00	0.00	0.00	0.00	0.00	
263132010	21550 DRACAEA AVE	87.50	87.50	0.00	0.00	0.00	0.00	0.00	0.00	0.00	0.00	0.00	0.00	
263132013		87.50	87.50	0.00	0.00	0.00	0.00	0.00	0.00	0.00	0.00	0.00	0.00	
263132014		87.50	87.50	0.00	0.00	0.00	0.00	0.00	0.00	0.00	0.00	0.00	0.00	
263132015		87.50	87.50	0.00	0.00	0.00	0.00	0.00	0.00	0.00	0.00	0.00	0.00	
263132016	21644 DRACAEA AVE	87.50	87.50	0.00	0.00	0.00	0.00	0.00	0.00	0.00	0.00	0.00	0.00	
263132017		87.50	87.50	0.00	0.00	0.00	0.00	0.00	0.00	0.00	0.00	0.00	0.00	
263132018	21654 DRACAEA AVE	612.50	612.50	0.00	0.00	0.00	0.00	0.00	0.00	0.00	0.00	0.00	0.00	
263132019	21662 DRACAEA AVE	87.50	87.50	0.00	0.00	0.00	0.00	0.00	0.00	0.00	0.00	0.00	0.00	
263132020	21688 DRACAEA AVE	87.50	87.50	0.00	0.00	0.00	0.00	0.00	0.00	0.00	0.00	0.00	0.00	
263132021	21698 DRACAEA AVE	87.50	87.50	0.00	0.00	0.00	0.00	0.00	0.00	0.00	0.00	0.00	0.00	
263132022	21704 DRACAEA AVE	87.50	87.50	0.00	0.00	0.00	0.00	0.00	0.00	0.00	0.00	0.00	0.00	
263132023	21718 DRACAEA AVE	87.50	87.50	0.00	0.00	0.00	0.00	0.00	0.00	0.00	0.00	0.00	0.00	
263132025	13209 EDGEMONT ST	87.50	87.50	0.00	0.00	0.00	0.00	0.00	0.00	0.00	0.00	0.00	0.00	
263132026	13199 EDGEMONT ST	87.50	87.50	0.00	0.00	0.00	0.00	0.00	0.00	0.00	0.00	0.00	0.00	
263132028		87.50	87.50	0.00	0.00	0.00	0.00	0.00	0.00	0.00	0.00	0.00	0.00	
263132030	13171 EDGEMONT ST	87.50	87.50	0.00	0.00	0.00	0.00	0.00	0.00	0.00	0.00	0.00	0.00	
263132031	13141 EDGEMONT ST	87.50	87.50	0.00	0.00	0.00	0.00	0.00	0.00	0.00	0.00	0.00	0.00	
263132032	13129 EDGEMONT ST	87.50	87.50	0.00	0.00	0.00	0.00	0.00	0.00	0.00	0.00	0.00	0.00	
263132033		87.50	87.50	0.00	0.00	0.00	0.00	0.00	0.00	0.00	0.00	0.00	0.00	
263132034	21566 DRACAEA AVE	87.50	87.50	0.00	0.00	0.00	0.00	0.00	0.00	0.00	0.00	0.00	0.00	
263140001	13128 EDGEMONT ST	87.50	87.50	0.00	0.00	0.00	0.00	0.00	0.00	0.00	0.00	0.00	0.00	
263140002	13142 EDGEMONT ST	87.50	87.50	0.00	0.00	0.00	0.00	0.00	0.00	0.00	0.00	0.00	0.00	

MORENO VALLEY COMMUNITY SERVICES DISTRICT
FISCAL YEAR 2015/16 MAXIMUM AND APPLIED PARCEL TAXES/CHARGES

ASSESSOR'S PARCEL NUMBER	SITUS ADDRESS	ZONE A		ZONE C		ZONE D		ZONE E		ZONE M		ZONE S		TRACT NUMBER
		MAXIMUM	APPLIED	MAXIMUM	APPLIED	MAXIMUM	APPLIED	MAXIMUM	APPLIED	MAXIMUM	APPLIED	MAXIMUM	APPLIED	
263140003	13152 EDGEMONT ST	87.50	87.50	0.00	0.00	0.00	0.00	0.00	0.00	0.00	0.00	0.00	0.00	
263140004	13160 EDGEMONT ST	87.50	87.50	0.00	0.00	0.00	0.00	0.00	0.00	0.00	0.00	0.00	0.00	
263140005	13170 EDGEMONT ST	87.50	87.50	0.00	0.00	0.00	0.00	0.00	0.00	0.00	0.00	0.00	0.00	
263140006	13180 EDGEMONT ST	87.50	87.50	0.00	0.00	0.00	0.00	0.00	0.00	0.00	0.00	0.00	0.00	
263140007	13190 EDGEMONT ST	87.50	87.50	0.00	0.00	0.00	0.00	0.00	0.00	0.00	0.00	0.00	0.00	
263140008	13198 EDGEMONT ST	87.50	87.50	0.00	0.00	0.00	0.00	0.00	0.00	0.00	0.00	0.00	0.00	
263140009	13208 EDGEMONT ST	87.50	87.50	0.00	0.00	0.00	0.00	0.00	0.00	0.00	0.00	0.00	0.00	
263140010	13218 EDGEMONT ST	87.50	87.50	0.00	0.00	0.00	0.00	0.00	0.00	0.00	0.00	0.00	0.00	
263140011	21754 DRACAEA AVE	87.50	87.50	0.00	0.00	0.00	0.00	0.00	0.00	0.00	0.00	0.00	0.00	
263140012	21760 DRACAEA AVE	87.50	87.50	0.00	0.00	0.00	0.00	0.00	0.00	0.00	0.00	0.00	0.00	
263140013	21770 DRACAEA AVE	700.00	700.00	0.00	0.00	0.00	0.00	0.00	0.00	0.00	0.00	0.00	0.00	
263140014	21794 DRACAEA AVE	87.50	87.50	0.00	0.00	0.00	0.00	0.00	0.00	0.00	0.00	0.00	0.00	
263140017		87.50	87.50	0.00	0.00	0.00	0.00	0.00	0.00	0.00	0.00	0.00	0.00	
263140024	13161 BARBARA ST	87.50	87.50	0.00	0.00	0.00	0.00	0.00	0.00	0.00	0.00	0.00	0.00	
263140025	13181 BARBARA ST	87.50	87.50	0.00	0.00	0.00	0.00	0.00	0.00	0.00	0.00	0.00	0.00	
263140026	13191 BARBARA ST	87.50	87.50	0.00	0.00	0.00	0.00	0.00	0.00	0.00	0.00	0.00	0.00	
263140028		87.50	87.50	0.00	0.00	0.00	0.00	0.00	0.00	0.00	0.00	0.00	0.00	
263140029	21896 DRACAEA AVE	87.50	87.50	0.00	0.00	0.00	0.00	0.00	0.00	0.00	0.00	0.00	0.00	
263140035	21956 DRACAEA AVE	87.50	87.50	0.00	0.00	0.00	0.00	0.00	0.00	0.00	0.00	0.00	0.00	
263140036	13221 DAY ST	87.50	87.50	0.00	0.00	0.00	0.00	0.00	0.00	0.00	0.00	0.00	0.00	
263140037	21984 DRACAEA AVE	87.50	87.50	0.00	0.00	0.00	0.00	0.00	0.00	0.00	0.00	0.00	0.00	
263140039	21875 EUCALYPTUS AVE	87.50	87.50	0.00	0.00	0.00	0.00	0.00	0.00	0.00	0.00	0.00	0.00	
263140040	21926 DRACAEA AVE	87.50	87.50	0.00	0.00	0.00	0.00	0.00	0.00	0.00	0.00	0.00	0.00	
263140041		87.50	87.50	0.00	0.00	0.00	0.00	0.00	0.00	0.00	0.00	0.00	0.00	
263140044	21940 DRACAEA AVE	87.50	87.50	0.00	0.00	0.00	0.00	0.00	0.00	0.00	0.00	0.00	0.00	
263140045	13215 BARBARA ST	350.00	350.00	0.00	0.00	0.00	0.00	0.00	0.00	0.00	0.00	0.00	0.00	
263140046	13235 BARBARA CT	350.00	350.00	0.00	0.00	0.00	0.00	0.00	0.00	0.00	0.00	0.00	0.00	
263140047		350.00	350.00	0.00	0.00	0.00	0.00	0.00	0.00	0.00	0.00	0.00	0.00	
263140048	21878 DRACAEA AVE	87.50	87.50	0.00	0.00	0.00	0.00	0.00	0.00	0.00	0.00	0.00	0.00	
263140050	21830 DRACAEA AVE	87.50	87.50	0.00	0.00	0.00	0.00	0.00	0.00	0.00	0.00	0.00	0.00	
263140051	21840 DRACAEA AVE	87.50	87.50	0.00	0.00	0.00	0.00	0.00	0.00	0.00	0.00	0.00	0.00	
263140052	13131 BARBARA ST	87.50	87.50	0.00	0.00	0.00	0.00	0.00	0.00	0.00	0.00	0.00	0.00	
263140053	21986 DRACAEA AVE	87.50	87.50	0.00	0.00	0.00	0.00	0.00	0.00	0.00	0.00	0.00	0.00	
263150001	13260 HIGHWAY 215	87.50	87.50	0.00	0.00	0.00	0.00	0.00	0.00	0.00	0.00	0.00	0.00	
263150003	21601 DRACAEA AVE	87.50	87.50	0.00	0.00	0.00	0.00	0.00	0.00	0.00	0.00	0.00	0.00	
263150004	13300 HIGHWAY 215	875.00	875.00	0.00	0.00	0.00	0.00	0.00	0.00	0.00	0.00	0.00	0.00	
263150005	13316 HIGHWAY 215	87.50	87.50	0.00	0.00	0.00	0.00	0.00	0.00	0.00	0.00	0.00	0.00	

MORENO VALLEY COMMUNITY SERVICES DISTRICT
FISCAL YEAR 2015/16 MAXIMUM AND APPLIED PARCEL TAXES/CHARGES

ASSESSOR'S PARCEL NUMBER	SITUS ADDRESS	ZONE A		ZONE C		ZONE D		ZONE E		ZONE M		ZONE S		TRACT NUMBER
		MAXIMUM	APPLIED	MAXIMUM	APPLIED	MAXIMUM	APPLIED	MAXIMUM	APPLIED	MAXIMUM	APPLIED	MAXIMUM	APPLIED	
263150008	13360 HIGHWAY 215	87.50	87.50	0.00	0.00	0.00	0.00	0.00	0.00	0.00	0.00	0.00	0.00	
263150009	13357 ALLYN DR	87.50	87.50	0.00	0.00	0.00	0.00	0.00	0.00	0.00	0.00	0.00	0.00	
263150010		87.50	87.50	0.00	0.00	0.00	0.00	0.00	0.00	0.00	0.00	0.00	0.00	
263150011	13414 HIGHWAY 215	87.50	87.50	0.00	0.00	0.00	0.00	0.00	0.00	0.00	0.00	0.00	0.00	
263150013		87.50	87.50	0.00	0.00	0.00	0.00	0.00	0.00	0.00	0.00	0.00	0.00	
263150014	13442 ALLYN DR	87.50	87.50	0.00	0.00	0.00	0.00	0.00	0.00	0.00	0.00	0.00	0.00	
263150015	13466 HIGHWAY 215	87.50	87.50	0.00	0.00	0.00	0.00	0.00	0.00	0.00	0.00	0.00	0.00	
263150016	21600 COTTONWOOD AVE	700.00	700.00	0.00	0.00	0.00	0.00	0.00	0.00	0.00	0.00	0.00	0.00	
263150017	21589 DRACAEA AVE	87.50	87.50	0.00	0.00	0.00	0.00	0.00	0.00	0.00	0.00	0.00	0.00	
263150020		87.50	87.50	0.00	0.00	0.00	0.00	0.00	0.00	0.00	0.00	0.00	0.00	
263150021		350.00	350.00	0.00	0.00	0.00	0.00	0.00	0.00	0.00	0.00	0.00	0.00	
263160002	13293 EDGEMONT ST	87.50	87.50	0.00	0.00	0.00	0.00	0.00	0.00	0.00	0.00	0.00	0.00	
263160003	13279 EDGEMONT ST	87.50	87.50	0.00	0.00	0.00	0.00	0.00	0.00	0.00	0.00	0.00	0.00	
263160004	13269 EDGEMONT ST	87.50	87.50	0.00	0.00	0.00	0.00	0.00	0.00	0.00	0.00	0.00	0.00	
263160005	21739 DRACAEA AVE	87.50	87.50	0.00	0.00	0.00	0.00	0.00	0.00	0.00	0.00	0.00	0.00	
263160007	21713 DRACAEA AVE	87.50	87.50	0.00	0.00	0.00	0.00	0.00	0.00	0.00	0.00	0.00	0.00	
263160008		87.50	87.50	0.00	0.00	0.00	0.00	0.00	0.00	0.00	0.00	0.00	0.00	
263160009	21645 DRACAEA AVE	87.50	87.50	0.00	0.00	0.00	0.00	0.00	0.00	0.00	0.00	0.00	0.00	
263160010	21627 DRACAEA AVE	87.50	87.50	0.00	0.00	0.00	0.00	0.00	0.00	0.00	0.00	0.00	0.00	
263160011	13284 ALLYN DR	87.50	87.50	0.00	0.00	0.00	0.00	0.00	0.00	0.00	0.00	0.00	0.00	
263160012	13296 ALLYN DR	87.50	87.50	0.00	0.00	0.00	0.00	0.00	0.00	0.00	0.00	0.00	0.00	
263160013	13310 ALLYN DR	87.50	87.50	0.00	0.00	0.00	0.00	0.00	0.00	0.00	0.00	0.00	0.00	
263160014	13324 ALLYN DR	87.50	87.50	0.00	0.00	0.00	0.00	0.00	0.00	0.00	0.00	0.00	0.00	
263160015	13338 ALLYN DR	87.50	87.50	0.00	0.00	0.00	0.00	0.00	0.00	0.00	0.00	0.00	0.00	
263160016	13350 ALLYN DR	87.50	87.50	0.00	0.00	0.00	0.00	0.00	0.00	0.00	0.00	0.00	0.00	
263160017	13394 ALLYN DR	87.50	87.50	0.00	0.00	0.00	0.00	0.00	0.00	0.00	0.00	0.00	0.00	
263160018		87.50	87.50	0.00	0.00	0.00	0.00	0.00	0.00	0.00	0.00	0.00	0.00	
263160019		87.50	87.50	0.00	0.00	0.00	0.00	0.00	0.00	0.00	0.00	0.00	0.00	
263160020		87.50	87.50	0.00	0.00	0.00	0.00	0.00	0.00	0.00	0.00	0.00	0.00	
263160021	13398 HIGHWAY 215	87.50	87.50	0.00	0.00	0.00	0.00	0.00	0.00	0.00	0.00	0.00	0.00	
263160022		87.50	87.50	0.00	0.00	0.00	0.00	0.00	0.00	0.00	0.00	0.00	0.00	
263160023		87.50	87.50	0.00	0.00	0.00	0.00	0.00	0.00	0.00	0.00	0.00	0.00	
263160024		87.50	87.50	0.00	0.00	0.00	0.00	0.00	0.00	0.00	0.00	0.00	0.00	
263160025	21620 COTTONWOOD AVE	87.50	87.50	0.00	0.00	0.00	0.00	0.00	0.00	0.00	0.00	0.00	0.00	
263160027	21652 COTTONWOOD AVE	87.50	87.50	0.00	0.00	0.00	0.00	0.00	0.00	0.00	0.00	0.00	0.00	
263160028		87.50	87.50	0.00	0.00	0.00	0.00	0.00	0.00	0.00	0.00	0.00	0.00	
263160029		87.50	87.50	0.00	0.00	0.00	0.00	0.00	0.00	0.00	0.00	0.00	0.00	

MORENO VALLEY COMMUNITY SERVICES DISTRICT
FISCAL YEAR 2015/16 MAXIMUM AND APPLIED PARCEL TAXES/CHARGES

ASSESSOR'S PARCEL NUMBER	SITUS ADDRESS	ZONE A		ZONE C		ZONE D		ZONE E		ZONE M		ZONE S		TRACT NUMBER
		MAXIMUM	APPLIED	MAXIMUM	APPLIED	MAXIMUM	APPLIED	MAXIMUM	APPLIED	MAXIMUM	APPLIED	MAXIMUM	APPLIED	
263160031	13381 EDGEMONT ST	87.50	87.50	0.00	0.00	0.00	0.00	0.00	0.00	0.00	0.00	0.00	0.00	
263160032	13385 EDGEMONT ST	87.50	87.50	0.00	0.00	0.00	0.00	0.00	0.00	0.00	0.00	0.00	0.00	
263160033	13397 EDGEMONT ST	87.50	87.50	0.00	0.00	0.00	0.00	0.00	0.00	0.00	0.00	0.00	0.00	
263160034	13405 EDGEMONT ST	87.50	87.50	0.00	0.00	0.00	0.00	0.00	0.00	0.00	0.00	0.00	0.00	
263160035	13445 EDGEMONT ST	87.50	87.50	0.00	0.00	0.00	0.00	0.00	0.00	0.00	0.00	0.00	0.00	
263160036	13451 EDGEMONT ST	700.00	700.00	0.00	0.00	0.00	0.00	0.00	0.00	0.00	0.00	0.00	0.00	
263160037	21748 COTTONWOOD AVE	87.50	87.50	0.00	0.00	0.00	0.00	0.00	0.00	0.00	0.00	0.00	0.00	
263160038		87.50	87.50	0.00	0.00	0.00	0.00	0.00	0.00	0.00	0.00	0.00	0.00	
263160039		87.50	87.50	0.00	0.00	0.00	0.00	0.00	0.00	0.00	0.00	0.00	0.00	
263160040	13363 EDGEMONT ST	87.50	87.50	0.00	0.00	0.00	0.00	0.00	0.00	0.00	0.00	0.00	0.00	
263160041	13369 EDGEMONT ST	87.50	87.50	0.00	0.00	0.00	0.00	0.00	0.00	0.00	0.00	0.00	0.00	
263160042	21725 DRACAEA AVE	350.00	350.00	0.00	0.00	0.00	0.00	0.00	0.00	0.00	0.00	0.00	0.00	
263170001	21815 DRACAEA AVE	87.50	87.50	0.00	0.00	0.00	0.00	0.00	0.00	0.00	0.00	0.00	0.00	
263170002	21863 DRACAEA AVE	87.50	87.50	0.00	0.00	0.00	0.00	0.00	0.00	0.00	0.00	0.00	0.00	
263170003		87.50	87.50	0.00	0.00	0.00	0.00	0.00	0.00	0.00	0.00	0.00	0.00	
263170004	21840 COTTONWOOD AVE	87.50	87.50	0.00	0.00	0.00	0.00	0.00	0.00	0.00	0.00	0.00	0.00	
263170005	21864 COTTONWOOD AVE	87.50	87.50	0.00	0.00	0.00	0.00	0.00	0.00	0.00	0.00	0.00	0.00	
263170006		87.50	87.50	0.00	0.00	0.00	0.00	0.00	0.00	0.00	0.00	0.00	0.00	
263170007	21796 COTTONWOOD AVE	875.00	875.00	0.00	0.00	0.00	0.00	0.00	0.00	0.00	0.00	0.00	0.00	
263170008	21786 COTTONWOOD AVE	87.50	87.50	0.00	0.00	0.00	0.00	0.00	0.00	0.00	0.00	0.00	0.00	
263170009	21768 COTTONWOOD AVE	87.50	87.50	0.00	0.00	0.00	0.00	0.00	0.00	0.00	0.00	0.00	0.00	
263170010	13462 EDGEMONT ST	87.50	87.50	0.00	0.00	0.00	0.00	0.00	0.00	0.00	0.00	0.00	0.00	
263170011	13450 EDGEMONT ST	612.50	612.50	0.00	0.00	0.00	0.00	0.00	0.00	0.00	0.00	0.00	0.00	
263170012	13440 EDGEMONT ST	262.50	262.50	0.00	0.00	0.00	0.00	0.00	0.00	0.00	0.00	0.00	0.00	
263170013	13430 EDGEMONT ST	87.50	87.50	0.00	0.00	0.00	0.00	0.00	0.00	0.00	0.00	0.00	0.00	
263170014	13422 EDGEMONT ST D	875.00	875.00	0.00	0.00	0.00	0.00	0.00	0.00	0.00	0.00	0.00	0.00	
263170015	13390 EDGEMONT ST	87.50	87.50	0.00	0.00	0.00	0.00	0.00	0.00	0.00	0.00	0.00	0.00	
263170016	13380 EDGEMONT ST	87.50	87.50	0.00	0.00	0.00	0.00	0.00	0.00	0.00	0.00	0.00	0.00	
263170017		87.50	87.50	0.00	0.00	0.00	0.00	0.00	0.00	0.00	0.00	0.00	0.00	
263170018	13352 EDGEMONT ST	87.50	87.50	0.00	0.00	0.00	0.00	0.00	0.00	0.00	0.00	0.00	0.00	
263170019	13346 EDGEMONT ST	87.50	87.50	0.00	0.00	0.00	0.00	0.00	0.00	0.00	0.00	0.00	0.00	
263170020	13332 EDGEMONT ST	87.50	87.50	0.00	0.00	0.00	0.00	0.00	0.00	0.00	0.00	0.00	0.00	
263170021	13324 EDGEMONT ST	87.50	87.50	0.00	0.00	0.00	0.00	0.00	0.00	0.00	0.00	0.00	0.00	
263170022	13308 EDGEMONT ST	87.50	87.50	0.00	0.00	0.00	0.00	0.00	0.00	0.00	0.00	0.00	0.00	
263170024	13300 EDGEMONT ST	87.50	87.50	0.00	0.00	0.00	0.00	0.00	0.00	0.00	0.00	0.00	0.00	
263170025	13288 EDGEMONT ST	87.50	87.50	0.00	0.00	0.00	0.00	0.00	0.00	0.00	0.00	0.00	0.00	
263170026	13276 EDGEMONT ST	87.50	87.50	0.00	0.00	0.00	0.00	0.00	0.00	0.00	0.00	0.00	0.00	

MORENO VALLEY COMMUNITY SERVICES DISTRICT
FISCAL YEAR 2015/16 MAXIMUM AND APPLIED PARCEL TAXES/CHARGES

ASSESSOR'S PARCEL NUMBER	SITUS ADDRESS	ZONE A		ZONE C		ZONE D		ZONE E		ZONE M		ZONE S		TRACT NUMBER
		MAXIMUM	APPLIED	MAXIMUM	APPLIED	MAXIMUM	APPLIED	MAXIMUM	APPLIED	MAXIMUM	APPLIED	MAXIMUM	APPLIED	
263170027	21759 DRACAEA AVE	525.00	525.00	0.00	0.00	0.00	0.00	0.00	0.00	0.00	0.00	0.00	0.00	
263170028	21773 DRACAEA AVE	262.50	262.50	0.00	0.00	0.00	0.00	0.00	0.00	0.00	0.00	0.00	0.00	
263170029	21777 DRACAEA AVE	262.50	262.50	0.00	0.00	0.00	0.00	0.00	0.00	0.00	0.00	0.00	0.00	
263170030	21791 DRACAEA AVE	87.50	87.50	0.00	0.00	0.00	0.00	0.00	0.00	0.00	0.00	0.00	0.00	
263170032		87.50	87.50	0.00	0.00	0.00	0.00	0.00	0.00	0.00	0.00	0.00	0.00	
263180001	21867 DRACAEA AVE	87.50	87.50	0.00	0.00	0.00	0.00	0.00	0.00	0.00	0.00	0.00	0.00	
263180002	21897 DRACAEA AVE	87.50	87.50	0.00	0.00	0.00	0.00	0.00	0.00	0.00	0.00	0.00	0.00	
263180003	13319 HILDEGARDE ST	1050.00	1050.00	0.00	0.00	0.00	0.00	0.00	0.00	0.00	0.00	0.00	0.00	
263180004	21947 DRACAEA AVE	87.50	87.50	0.00	0.00	0.00	0.00	0.00	0.00	0.00	0.00	0.00	0.00	
263180005	21955 DRACAEA AVE	87.50	87.50	0.00	0.00	0.00	0.00	0.00	0.00	0.00	0.00	0.00	0.00	
263180007	13319 DAY ST	87.50	87.50	0.00	0.00	0.00	0.00	0.00	0.00	0.00	0.00	0.00	0.00	
263180008	13335 DAY ST	87.50	87.50	0.00	0.00	0.00	0.00	0.00	0.00	0.00	0.00	0.00	0.00	
263180009	13347 DAY ST	87.50	87.50	0.00	0.00	0.00	0.00	0.00	0.00	0.00	0.00	0.00	0.00	
263180012		87.50	87.50	0.00	0.00	0.00	0.00	0.00	0.00	0.00	0.00	0.00	0.00	
263180013		87.50	87.50	0.00	0.00	0.00	0.00	0.00	0.00	0.00	0.00	0.00	0.00	
263180014	13415 DAY ST	87.50	87.50	0.00	0.00	0.00	0.00	0.00	0.00	0.00	0.00	0.00	0.00	
263180015	13431 DAY ST	87.50	87.50	0.00	0.00	0.00	0.00	0.00	0.00	0.00	0.00	0.00	0.00	
263180016	13477 DAY ST	87.50	87.50	0.00	0.00	0.00	0.00	0.00	0.00	0.00	0.00	0.00	0.00	
263180018	13490 HILDEGARDE ST	87.50	87.50	0.00	0.00	0.00	0.00	0.00	0.00	0.00	0.00	0.00	0.00	
263180019	13476 HILDEGARDE ST	87.50	87.50	0.00	0.00	0.00	0.00	0.00	0.00	0.00	0.00	0.00	0.00	
263180020	13464 HILDEGARDE ST	87.50	87.50	0.00	0.00	0.00	0.00	0.00	0.00	0.00	0.00	0.00	0.00	
263180021	13454 HILDEGARDE ST	87.50	87.50	0.00	0.00	0.00	0.00	0.00	0.00	0.00	0.00	0.00	0.00	
263180022	13444 HILDEGARDE ST	87.50	87.50	0.00	0.00	0.00	0.00	0.00	0.00	0.00	0.00	0.00	0.00	
263180023	13432 HILDEGARDE ST	87.50	87.50	0.00	0.00	0.00	0.00	0.00	0.00	0.00	0.00	0.00	0.00	
263180024	13420 HILDEGARDE ST	87.50	87.50	0.00	0.00	0.00	0.00	0.00	0.00	0.00	0.00	0.00	0.00	
263180025	13410 HILDEGARDE ST	87.50	87.50	0.00	0.00	0.00	0.00	0.00	0.00	0.00	0.00	0.00	0.00	
263180026	13400 HILDEGARDE ST	87.50	87.50	0.00	0.00	0.00	0.00	0.00	0.00	0.00	0.00	0.00	0.00	
263180027	13388 HILDEGARDE ST	87.50	87.50	0.00	0.00	0.00	0.00	0.00	0.00	0.00	0.00	0.00	0.00	
263180028	13376 HILDEGARDE ST	87.50	87.50	0.00	0.00	0.00	0.00	0.00	0.00	0.00	0.00	0.00	0.00	
263180029	13368 HILDEGARDE ST	87.50	87.50	0.00	0.00	0.00	0.00	0.00	0.00	0.00	0.00	0.00	0.00	
263180030	13346 HILDEGARDE ST	87.50	87.50	0.00	0.00	0.00	0.00	0.00	0.00	0.00	0.00	0.00	0.00	
263180031	13336 HILDEGARDE ST	87.50	87.50	0.00	0.00	0.00	0.00	0.00	0.00	0.00	0.00	0.00	0.00	
263180032		87.50	87.50	0.00	0.00	0.00	0.00	0.00	0.00	0.00	0.00	0.00	0.00	
263180033	13320 HILDEGARDE ST	87.50	87.50	0.00	0.00	0.00	0.00	0.00	0.00	0.00	0.00	0.00	0.00	
263180034	13369 HILDEGARDE ST	87.50	87.50	0.00	0.00	0.00	0.00	0.00	0.00	0.00	0.00	0.00	0.00	
263180035	13377 HILDEGARDE ST	87.50	87.50	0.00	0.00	0.00	0.00	0.00	0.00	0.00	0.00	0.00	0.00	
263180036	13389 HILDEGARDE ST	87.50	87.50	0.00	0.00	0.00	0.00	0.00	0.00	0.00	0.00	0.00	0.00	

MORENO VALLEY COMMUNITY SERVICES DISTRICT
FISCAL YEAR 2015/16 MAXIMUM AND APPLIED PARCEL TAXES/CHARGES

ASSESSOR'S PARCEL NUMBER	SITUS ADDRESS	ZONE A		ZONE C		ZONE D		ZONE E		ZONE M		ZONE S		TRACT NUMBER
		MAXIMUM	APPLIED	MAXIMUM	APPLIED	MAXIMUM	APPLIED	MAXIMUM	APPLIED	MAXIMUM	APPLIED	MAXIMUM	APPLIED	
263180037	13401 HILDEGARDE ST	87.50	87.50	0.00	0.00	0.00	0.00	0.00	0.00	0.00	0.00	0.00	0.00	
263180038	13411 HILDEGARDE ST	87.50	87.50	0.00	0.00	0.00	0.00	0.00	0.00	0.00	0.00	0.00	0.00	
263180039	13421 HILDEGARDE ST	87.50	87.50	0.00	0.00	0.00	0.00	0.00	0.00	0.00	0.00	0.00	0.00	
263180040	13431 HILDEGARDE ST	87.50	87.50	0.00	0.00	0.00	0.00	0.00	0.00	0.00	0.00	0.00	0.00	
263180041	13445 HILDEGARDE ST	87.50	87.50	0.00	0.00	0.00	0.00	0.00	0.00	0.00	0.00	0.00	0.00	
263180042	13455 HILDEGARDE ST	87.50	87.50	0.00	0.00	0.00	0.00	0.00	0.00	0.00	0.00	0.00	0.00	
263180043	13465 HILDEGARDE ST	87.50	87.50	0.00	0.00	0.00	0.00	0.00	0.00	0.00	0.00	0.00	0.00	
263180044	13477 HILDEGARDE ST	87.50	87.50	0.00	0.00	0.00	0.00	0.00	0.00	0.00	0.00	0.00	0.00	
263180045	13491 HILDEGARDE ST	87.50	87.50	0.00	0.00	0.00	0.00	0.00	0.00	0.00	0.00	0.00	0.00	
263180046	13490 BARBARA ST	87.50	87.50	0.00	0.00	0.00	0.00	0.00	0.00	0.00	0.00	0.00	0.00	
263180047	13476 BARBARA ST	87.50	87.50	0.00	0.00	0.00	0.00	0.00	0.00	0.00	0.00	0.00	0.00	
263180048	13464 BARBARA ST	87.50	87.50	0.00	0.00	0.00	0.00	0.00	0.00	0.00	0.00	0.00	0.00	
263180050	13444 BARBARA ST	87.50	87.50	0.00	0.00	0.00	0.00	0.00	0.00	0.00	0.00	0.00	0.00	
263180051	13432 BARBARA ST	87.50	87.50	0.00	0.00	0.00	0.00	0.00	0.00	0.00	0.00	0.00	0.00	
263180052	13420 BARBARA ST	87.50	87.50	0.00	0.00	0.00	0.00	0.00	0.00	0.00	0.00	0.00	0.00	
263180053	13410 BARBARA ST	87.50	87.50	0.00	0.00	0.00	0.00	0.00	0.00	0.00	0.00	0.00	0.00	
263180054	13400 BARBARA ST	87.50	87.50	0.00	0.00	0.00	0.00	0.00	0.00	0.00	0.00	0.00	0.00	
263180055	13388 BARBARA ST	87.50	87.50	0.00	0.00	0.00	0.00	0.00	0.00	0.00	0.00	0.00	0.00	
263180056	13376 BARBARA ST	87.50	87.50	0.00	0.00	0.00	0.00	0.00	0.00	0.00	0.00	0.00	0.00	
263180057	13368 BARBARA ST	87.50	87.50	0.00	0.00	0.00	0.00	0.00	0.00	0.00	0.00	0.00	0.00	
263180058		87.50	87.50	0.00	0.00	0.00	0.00	0.00	0.00	0.00	0.00	0.00	0.00	
263180061	13369 BARBARA ST	87.50	87.50	0.00	0.00	0.00	0.00	0.00	0.00	0.00	0.00	0.00	0.00	
263180062	13377 BARBARA ST	87.50	87.50	0.00	0.00	0.00	0.00	0.00	0.00	0.00	0.00	0.00	0.00	
263180063	13389 BARBARA ST	87.50	87.50	0.00	0.00	0.00	0.00	0.00	0.00	0.00	0.00	0.00	0.00	
263180064	13401 BARBARA ST	87.50	87.50	0.00	0.00	0.00	0.00	0.00	0.00	0.00	0.00	0.00	0.00	
263180065	13411 BARBARA ST	87.50	87.50	0.00	0.00	0.00	0.00	0.00	0.00	0.00	0.00	0.00	0.00	
263180066	13421 BARBARA ST	87.50	87.50	0.00	0.00	0.00	0.00	0.00	0.00	0.00	0.00	0.00	0.00	
263180067	13431 BARBARA ST	87.50	87.50	0.00	0.00	0.00	0.00	0.00	0.00	0.00	0.00	0.00	0.00	
263180068	13445 BARBARA ST	87.50	87.50	0.00	0.00	0.00	0.00	0.00	0.00	0.00	0.00	0.00	0.00	
263180069	13455 BARBARA ST	87.50	87.50	0.00	0.00	0.00	0.00	0.00	0.00	0.00	0.00	0.00	0.00	
263180070	13465 BARBARA ST	87.50	87.50	0.00	0.00	0.00	0.00	0.00	0.00	0.00	0.00	0.00	0.00	
263180071	13477 BARBARA ST	87.50	87.50	0.00	0.00	0.00	0.00	0.00	0.00	0.00	0.00	0.00	0.00	
263180072	13491 BARBARA ST	87.50	87.50	0.00	0.00	0.00	0.00	0.00	0.00	0.00	0.00	0.00	0.00	
263180073	13321 BARBARA ST	87.50	87.50	0.00	0.00	0.00	0.00	0.00	0.00	0.00	0.00	0.00	0.00	
263180076	13454 BARBARA ST	87.50	87.50	0.00	0.00	0.00	0.00	0.00	0.00	0.00	0.00	0.00	0.00	
263180077	13361 DAY ST	87.50	87.50	0.00	0.00	0.00	0.00	0.00	0.00	0.00	0.00	0.00	0.00	
263180078		87.50	87.50	0.00	0.00	0.00	0.00	0.00	0.00	0.00	0.00	0.00	0.00	

MORENO VALLEY COMMUNITY SERVICES DISTRICT
FISCAL YEAR 2015/16 MAXIMUM AND APPLIED PARCEL TAXES/CHARGES

ASSESSOR'S PARCEL NUMBER	SITUS ADDRESS	ZONE A		ZONE C		ZONE D		ZONE E		ZONE M		ZONE S		TRACT NUMBER
		MAXIMUM	APPLIED	MAXIMUM	APPLIED	MAXIMUM	APPLIED	MAXIMUM	APPLIED	MAXIMUM	APPLIED	MAXIMUM	APPLIED	
263180079	21982 COTTONWOOD AVE	87.50	87.50	0.00	0.00	0.00	0.00	0.00	0.00	0.00	0.00	0.00	0.00	
263180080	13277 DAY ST	87.50	87.50	0.00	0.00	0.00	0.00	0.00	0.00	0.00	0.00	0.00	0.00	
263190001	21613 COTTONWOOD AVE	87.50	87.50	0.00	0.00	0.00	0.00	0.00	0.00	0.00	0.00	0.00	0.00	
263190002	21631 COTTONWOOD AVE	87.50	87.50	0.00	0.00	0.00	0.00	0.00	0.00	0.00	0.00	0.00	0.00	
263190003	21641 COTTONWOOD AVE	87.50	87.50	0.00	0.00	0.00	0.00	0.00	0.00	0.00	0.00	0.00	0.00	
263190004	21655 COTTONWOOD AVE	87.50	87.50	0.00	0.00	0.00	0.00	0.00	0.00	0.00	0.00	0.00	0.00	
263190007	21717 COTTONWOOD AVE	87.50	87.50	0.00	0.00	0.00	0.00	0.00	0.00	0.00	0.00	0.00	0.00	
263190008	21719 COTTONWOOD AVE	87.50	87.50	0.00	0.00	0.00	0.00	0.00	0.00	0.00	0.00	0.00	0.00	
263190009		87.50	87.50	0.00	0.00	0.00	0.00	0.00	0.00	0.00	0.00	0.00	0.00	
263190010	13549 EDGEMONT ST	350.00	350.00	0.00	0.00	0.00	0.00	0.00	0.00	0.00	0.00	0.00	0.00	
263190011		87.50	87.50	0.00	0.00	0.00	0.00	0.00	0.00	0.00	0.00	0.00	0.00	
263190012		87.50	87.50	0.00	0.00	0.00	0.00	0.00	0.00	0.00	0.00	0.00	0.00	
263190013	13571 EDGEMONT ST	87.50	87.50	0.00	0.00	0.00	0.00	0.00	0.00	0.00	0.00	0.00	0.00	
263190014		87.50	87.50	0.00	0.00	0.00	0.00	0.00	0.00	0.00	0.00	0.00	0.00	
263190015		87.50	87.50	0.00	0.00	0.00	0.00	0.00	0.00	0.00	0.00	0.00	0.00	
263190016	13576 HIGHWAY 215	87.50	87.50	0.00	0.00	0.00	0.00	0.00	0.00	0.00	0.00	0.00	0.00	
263190017		87.50	87.50	0.00	0.00	0.00	0.00	0.00	0.00	0.00	0.00	0.00	0.00	
263190018		87.50	87.50	0.00	0.00	0.00	0.00	0.00	0.00	0.00	0.00	0.00	0.00	
263190019		87.50	87.50	0.00	0.00	0.00	0.00	0.00	0.00	0.00	0.00	0.00	0.00	
263190023		87.50	87.50	0.00	0.00	0.00	0.00	0.00	0.00	0.00	0.00	0.00	0.00	
263190024	13676 HIGHWAY 215	87.50	87.50	0.00	0.00	0.00	0.00	0.00	0.00	0.00	0.00	0.00	0.00	
263190025		87.50	87.50	0.00	0.00	0.00	0.00	0.00	0.00	0.00	0.00	0.00	0.00	
263190026	13673 EDGEMONT ST	87.50	87.50	0.00	0.00	0.00	0.00	0.00	0.00	0.00	0.00	0.00	0.00	
263190027	13690 HIGHWAY 215	350.00	350.00	0.00	0.00	0.00	0.00	0.00	0.00	0.00	0.00	0.00	0.00	
263190028	13712 HIGHWAY 215	87.50	87.50	0.00	0.00	0.00	0.00	0.00	0.00	0.00	0.00	0.00	0.00	
263190029	21740 BAY AVE	87.50	87.50	0.00	0.00	0.00	0.00	0.00	0.00	0.00	0.00	0.00	0.00	
263190030	13703 EDGEMONT ST	87.50	87.50	0.00	0.00	0.00	0.00	0.00	0.00	0.00	0.00	0.00	0.00	
263190031		87.50	87.50	0.00	0.00	0.00	0.00	0.00	0.00	0.00	0.00	0.00	0.00	
263190032	13740 HIGHWAY 215	87.50	87.50	0.00	0.00	0.00	0.00	0.00	0.00	0.00	0.00	0.00	0.00	
263190033	13760 HIGHWAY 215	87.50	87.50	0.00	0.00	0.00	0.00	0.00	0.00	0.00	0.00	0.00	0.00	
263190034	21718 BAY AVE	87.50	87.50	0.00	0.00	0.00	0.00	0.00	0.00	0.00	0.00	0.00	0.00	
263190035	21730 BAY AVE	87.50	87.50	0.00	0.00	0.00	0.00	0.00	0.00	0.00	0.00	0.00	0.00	
263190036		87.50	87.50	0.00	0.00	0.00	0.00	0.00	0.00	0.00	0.00	0.00	0.00	
263200001	21761 COTTONWOOD AVE	87.50	87.50	0.00	0.00	0.00	0.00	0.00	0.00	0.00	0.00	0.00	0.00	
263200002	21775 COTTONWOOD AVE	87.50	87.50	0.00	0.00	0.00	0.00	0.00	0.00	0.00	0.00	0.00	0.00	
263200003	21815 COTTONWOOD AVE	87.50	87.50	0.00	0.00	0.00	0.00	0.00	0.00	0.00	0.00	0.00	0.00	
263200004	21833 COTTONWOOD AVE	87.50	87.50	0.00	0.00	0.00	0.00	0.00	0.00	0.00	0.00	0.00	0.00	

MORENO VALLEY COMMUNITY SERVICES DISTRICT
FISCAL YEAR 2015/16 MAXIMUM AND APPLIED PARCEL TAXES/CHARGES

ASSESSOR'S PARCEL NUMBER	SITUS ADDRESS	ZONE A		ZONE C		ZONE D		ZONE E		ZONE M		ZONE S		TRACT NUMBER
		MAXIMUM	APPLIED	MAXIMUM	APPLIED	MAXIMUM	APPLIED	MAXIMUM	APPLIED	MAXIMUM	APPLIED	MAXIMUM	APPLIED	
263200005	21841 COTTONWOOD AVE	437.50	437.50	0.00	0.00	0.00	0.00	0.00	0.00	0.00	0.00	0.00	0.00	
263200006	21871 COTTONWOOD AVE	87.50	87.50	0.00	0.00	0.00	0.00	0.00	0.00	0.00	0.00	0.00	0.00	
263200007	21881 COTTONWOOD AVE	87.50	87.50	0.00	0.00	0.00	0.00	0.00	0.00	0.00	0.00	0.00	0.00	
263200008	21883 COTTONWOOD AVE	87.50	87.50	0.00	0.00	0.00	0.00	0.00	0.00	0.00	0.00	0.00	0.00	
263200009	21885 COTTONWOOD AVE	87.50	87.50	0.00	0.00	0.00	0.00	0.00	0.00	0.00	0.00	0.00	0.00	
263200010		87.50	87.50	0.00	0.00	0.00	0.00	0.00	0.00	0.00	0.00	0.00	0.00	
263200011		87.50	87.50	0.00	0.00	0.00	0.00	0.00	0.00	0.00	0.00	0.00	0.00	
263200012	13540 EDGEMONT ST	87.50	87.50	0.00	0.00	0.00	0.00	0.00	0.00	0.00	0.00	0.00	0.00	
263200013		87.50	87.50	0.00	0.00	0.00	0.00	0.00	0.00	0.00	0.00	0.00	0.00	
263200014	13564 EDGEMONT ST	87.50	87.50	0.00	0.00	0.00	0.00	0.00	0.00	0.00	0.00	0.00	0.00	
263200015	13580 EDGEMONT ST	87.50	87.50	0.00	0.00	0.00	0.00	0.00	0.00	0.00	0.00	0.00	0.00	
263200016	13630 EDGEMONT ST	87.50	87.50	0.00	0.00	0.00	0.00	0.00	0.00	0.00	0.00	0.00	0.00	
263200017	21866 BRILL RD	87.50	87.50	0.00	0.00	0.00	0.00	0.00	0.00	0.00	0.00	0.00	0.00	
263200018	21893 COTTONWOOD AVE	87.50	87.50	0.00	0.00	0.00	0.00	0.00	0.00	0.00	0.00	0.00	0.00	
263200019	21907 COTTONWOOD AVE	87.50	87.50	0.00	0.00	0.00	0.00	0.00	0.00	0.00	0.00	0.00	0.00	
263200020	21921 COTTONWOOD AVE	87.50	87.50	0.00	0.00	0.00	0.00	0.00	0.00	0.00	0.00	0.00	0.00	
263200022		87.50	87.50	0.00	0.00	0.00	0.00	0.00	0.00	0.00	0.00	0.00	0.00	
263200023		87.50	87.50	0.00	0.00	0.00	0.00	0.00	0.00	0.00	0.00	0.00	0.00	
263200024	13617 DAY ST	87.50	87.50	0.00	0.00	0.00	0.00	0.00	0.00	0.00	0.00	0.00	0.00	
263200025	21985 COTTONWOOD AVE	87.50	87.50	0.00	0.00	0.00	0.00	0.00	0.00	0.00	0.00	0.00	0.00	
263210002	13644 EDGEMONT ST	87.50	87.50	0.00	0.00	0.00	0.00	0.00	0.00	0.00	0.00	0.00	0.00	
263210004	21782 BRILL RD	87.50	87.50	0.00	0.00	0.00	0.00	0.00	0.00	0.00	0.00	0.00	0.00	
263210005	21804 BRILL RD	87.50	87.50	0.00	0.00	0.00	0.00	0.00	0.00	0.00	0.00	0.00	0.00	
263210006	21824 BRILL RD	87.50	87.50	0.00	0.00	0.00	0.00	0.00	0.00	0.00	0.00	0.00	0.00	
263210007	21834 BRILL RD	87.50	87.50	0.00	0.00	0.00	0.00	0.00	0.00	0.00	0.00	0.00	0.00	
263210008	21844 BRILL RD	87.50	87.50	0.00	0.00	0.00	0.00	0.00	0.00	0.00	0.00	0.00	0.00	
263210009	21866 BRILL RD	87.50	87.50	0.00	0.00	0.00	0.00	0.00	0.00	0.00	0.00	0.00	0.00	
263210010	21865 BRILL RD	87.50	87.50	0.00	0.00	0.00	0.00	0.00	0.00	0.00	0.00	0.00	0.00	
263210011	21863 BRILL RD	87.50	87.50	0.00	0.00	0.00	0.00	0.00	0.00	0.00	0.00	0.00	0.00	
263210012		87.50	87.50	0.00	0.00	0.00	0.00	0.00	0.00	0.00	0.00	0.00	0.00	
263210013	21835 BRILL RD	87.50	87.50	0.00	0.00	0.00	0.00	0.00	0.00	0.00	0.00	0.00	0.00	
263210014	21825 BRILL RD	87.50	87.50	0.00	0.00	0.00	0.00	0.00	0.00	0.00	0.00	0.00	0.00	
263210015	21807 BRILL RD	87.50	87.50	0.00	0.00	0.00	0.00	0.00	0.00	0.00	0.00	0.00	0.00	
263210016	21781 BRILL RD	87.50	87.50	0.00	0.00	0.00	0.00	0.00	0.00	0.00	0.00	0.00	0.00	
263210017	21767 BRILL RD	87.50	87.50	0.00	0.00	0.00	0.00	0.00	0.00	0.00	0.00	0.00	0.00	
263210018	13682 EDGEMONT ST	87.50	87.50	0.00	0.00	0.00	0.00	0.00	0.00	0.00	0.00	0.00	0.00	
263210019	13694 EDGEMONT ST	87.50	87.50	0.00	0.00	0.00	0.00	0.00	0.00	0.00	0.00	0.00	0.00	

MORENO VALLEY COMMUNITY SERVICES DISTRICT
FISCAL YEAR 2015/16 MAXIMUM AND APPLIED PARCEL TAXES/CHARGES

ASSESSOR'S PARCEL NUMBER	SITUS ADDRESS	ZONE A		ZONE C		ZONE D		ZONE E		ZONE M		ZONE S		TRACT NUMBER
		MAXIMUM	APPLIED	MAXIMUM	APPLIED	MAXIMUM	APPLIED	MAXIMUM	APPLIED	MAXIMUM	APPLIED	MAXIMUM	APPLIED	
263210020	13710 EDMONT ST	87.50	87.50	0.00	0.00	0.00	0.00	0.00	0.00	0.00	0.00	0.00	0.00	
263210021	21762 BAY AVE	87.50	87.50	0.00	0.00	0.00	0.00	0.00	0.00	0.00	0.00	0.00	0.00	
263210022	21768 BAY AVE	87.50	87.50	0.00	0.00	0.00	0.00	0.00	0.00	0.00	0.00	0.00	0.00	
263210023	21784 BAY AVE	87.50	87.50	0.00	0.00	0.00	0.00	0.00	0.00	0.00	0.00	0.00	0.00	
263210024	21798 BAY AVE	87.50	87.50	0.00	0.00	0.00	0.00	0.00	0.00	0.00	0.00	0.00	0.00	
263210025		87.50	87.50	0.00	0.00	0.00	0.00	0.00	0.00	0.00	0.00	0.00	0.00	
263210026	21818 BAY AVE	87.50	87.50	0.00	0.00	0.00	0.00	0.00	0.00	0.00	0.00	0.00	0.00	
263210027	21830 BAY AVE	87.50	87.50	0.00	0.00	0.00	0.00	0.00	0.00	0.00	0.00	0.00	0.00	
263210028	21842 BAY AVE	87.50	87.50	0.00	0.00	0.00	0.00	0.00	0.00	0.00	0.00	0.00	0.00	
263210029	21850 BAY AVE	87.50	87.50	0.00	0.00	0.00	0.00	0.00	0.00	0.00	0.00	0.00	0.00	
263210030		87.50	87.50	0.00	0.00	0.00	0.00	0.00	0.00	0.00	0.00	0.00	0.00	
263210031	21884 BAY AVE	87.50	87.50	0.00	0.00	0.00	0.00	0.00	0.00	0.00	0.00	0.00	0.00	
263210032	21888 BRILL RD	87.50	87.50	0.00	0.00	0.00	0.00	0.00	0.00	0.00	0.00	0.00	0.00	
263210033	21924 BRILL RD	87.50	87.50	0.00	0.00	0.00	0.00	0.00	0.00	0.00	0.00	0.00	0.00	
263210034	21932 BRILL RD	87.50	87.50	0.00	0.00	0.00	0.00	0.00	0.00	0.00	0.00	0.00	0.00	
263210035	21956 BRILL RD	87.50	87.50	0.00	0.00	0.00	0.00	0.00	0.00	0.00	0.00	0.00	0.00	
263210036	21960 BRILL RD	87.50	87.50	0.00	0.00	0.00	0.00	0.00	0.00	0.00	0.00	0.00	0.00	
263210039	13631 DAY ST	87.50	87.50	0.00	0.00	0.00	0.00	0.00	0.00	0.00	0.00	0.00	0.00	
263210040	21918 BAY AVE	87.50	87.50	0.00	0.00	0.00	0.00	0.00	0.00	0.00	0.00	0.00	0.00	
263210041	21949 BRILL RD	87.50	87.50	0.00	0.00	0.00	0.00	0.00	0.00	0.00	0.00	0.00	0.00	
263210042	21965 BRILL RD	87.50	87.50	0.00	0.00	0.00	0.00	0.00	0.00	0.00	0.00	0.00	0.00	
263210043	13647 DAY ST	87.50	87.50	0.00	0.00	0.00	0.00	0.00	0.00	0.00	0.00	0.00	0.00	
263210046	21948 BAY AVE	87.50	87.50	0.00	0.00	0.00	0.00	0.00	0.00	0.00	0.00	0.00	0.00	
263210047		87.50	87.50	0.00	0.00	0.00	0.00	0.00	0.00	0.00	0.00	0.00	0.00	
263210048		87.50	87.50	0.00	0.00	0.00	0.00	0.00	0.00	0.00	0.00	0.00	0.00	
263210050		87.50	87.50	0.00	0.00	0.00	0.00	0.00	0.00	0.00	0.00	0.00	0.00	
263210051	21964 BRILL RD	87.50	87.50	0.00	0.00	0.00	0.00	0.00	0.00	0.00	0.00	0.00	0.00	
263210052		87.50	87.50	0.00	0.00	0.00	0.00	0.00	0.00	0.00	0.00	0.00	0.00	
263210053	21780 BRILL RD	87.50	87.50	0.00	0.00	0.00	0.00	0.00	0.00	0.00	0.00	0.00	0.00	
263210055		87.50	87.50	0.00	0.00	0.00	0.00	0.00	0.00	0.00	0.00	0.00	0.00	
263220001	21769 BAY AVE	87.50	87.50	0.00	0.00	0.00	0.00	0.00	0.00	0.00	0.00	0.00	0.00	
263220002		87.50	87.50	0.00	0.00	0.00	0.00	0.00	0.00	0.00	0.00	0.00	0.00	
263220003	21775 BAY AVE	87.50	87.50	0.00	0.00	0.00	0.00	0.00	0.00	0.00	0.00	0.00	0.00	
263220004	13856 HIGHWAY 215	87.50	87.50	0.00	0.00	0.00	0.00	0.00	0.00	0.00	0.00	0.00	0.00	
263220008	13892 HIGHWAY 215	87.50	87.50	0.00	0.00	0.00	0.00	0.00	0.00	0.00	0.00	0.00	0.00	
263220009	13906 HIGHWAY 215	87.50	87.50	0.00	0.00	0.00	0.00	0.00	0.00	0.00	0.00	0.00	0.00	
263220010	13914 HIGHWAY 215	87.50	87.50	0.00	0.00	0.00	0.00	0.00	0.00	0.00	0.00	0.00	0.00	

MORENO VALLEY COMMUNITY SERVICES DISTRICT
FISCAL YEAR 2015/16 MAXIMUM AND APPLIED PARCEL TAXES/CHARGES

ASSESSOR'S PARCEL NUMBER	SITUS ADDRESS	ZONE A		ZONE C		ZONE D		ZONE E		ZONE M		ZONE S		TRACT NUMBER
		MAXIMUM	APPLIED	MAXIMUM	APPLIED	MAXIMUM	APPLIED	MAXIMUM	APPLIED	MAXIMUM	APPLIED	MAXIMUM	APPLIED	
263220011		87.50	87.50	0.00	0.00	0.00	0.00	0.00	0.00	0.00	0.00	0.00	0.00	
263220013	13960 HIGHWAY 215	87.50	87.50	0.00	0.00	0.00	0.00	0.00	0.00	0.00	0.00	0.00	0.00	
263220015	21820 ALESSANDRO BLV	87.50	87.50	0.00	0.00	0.00	0.00	0.00	0.00	0.00	0.00	0.00	0.00	
263220016	21802 LINDA CT	87.50	87.50	0.00	0.00	0.00	0.00	0.00	0.00	0.00	0.00	0.00	0.00	
263220017	13912 LINDA CT	87.50	87.50	0.00	0.00	0.00	0.00	0.00	0.00	0.00	0.00	0.00	0.00	
263220018	13913 LINDA CT	87.50	87.50	0.00	0.00	0.00	0.00	0.00	0.00	0.00	0.00	0.00	0.00	
263220019	21827 BAY AVE	87.50	87.50	0.00	0.00	0.00	0.00	0.00	0.00	0.00	0.00	0.00	0.00	
263220020	21823 BAY AVE	87.50	87.50	0.00	0.00	0.00	0.00	0.00	0.00	0.00	0.00	0.00	0.00	
263220021	21817 BAY AVE	87.50	87.50	0.00	0.00	0.00	0.00	0.00	0.00	0.00	0.00	0.00	0.00	
263220022	21809 BAY AVE	87.50	87.50	0.00	0.00	0.00	0.00	0.00	0.00	0.00	0.00	0.00	0.00	
263220023		87.50	87.50	0.00	0.00	0.00	0.00	0.00	0.00	0.00	0.00	0.00	0.00	
263220024	13978 HIGHWAY 215	87.50	87.50	0.00	0.00	0.00	0.00	0.00	0.00	0.00	0.00	0.00	0.00	
263220025	13940 HWY 395	87.50	87.50	0.00	0.00	0.00	0.00	0.00	0.00	0.00	0.00	0.00	0.00	
263220026	21806 ALESSANDRO BLV	87.50	87.50	0.00	0.00	0.00	0.00	0.00	0.00	0.00	0.00	0.00	0.00	
263220027		87.50	87.50	0.00	0.00	0.00	0.00	0.00	0.00	0.00	0.00	0.00	0.00	
263220028	13876 HIGHWAY 215	87.50	87.50	0.00	0.00	0.00	0.00	0.00	0.00	0.00	0.00	0.00	0.00	
263220029	13876 HIGHWAY 215	87.50	87.50	0.00	0.00	0.00	0.00	0.00	0.00	0.00	0.00	0.00	0.00	
263230001	21875 BAY AVE	87.50	87.50	0.00	0.00	0.00	0.00	0.00	0.00	0.00	0.00	0.00	0.00	
263230002		87.50	87.50	0.00	0.00	0.00	0.00	0.00	0.00	0.00	0.00	0.00	0.00	
263230003	21891 BAY AVE	87.50	87.50	0.00	0.00	0.00	0.00	0.00	0.00	0.00	0.00	0.00	0.00	
263230004	21917 BAY AVE	87.50	87.50	0.00	0.00	0.00	0.00	0.00	0.00	0.00	0.00	0.00	0.00	
263230008	13909 DAY ST	87.50	87.50	0.00	0.00	0.00	0.00	0.00	0.00	0.00	0.00	0.00	0.00	
263230009	13915 DAY ST	87.50	87.50	0.00	0.00	0.00	0.00	0.00	0.00	0.00	0.00	0.00	0.00	
263230010	13927 DAY ST	87.50	87.50	0.00	0.00	0.00	0.00	0.00	0.00	0.00	0.00	0.00	0.00	
263230011	13949 DAY ST	87.50	87.50	0.00	0.00	0.00	0.00	0.00	0.00	0.00	0.00	0.00	0.00	
263230012	21976 ALESSANDRO BLV	87.50	87.50	0.00	0.00	0.00	0.00	0.00	0.00	0.00	0.00	0.00	0.00	
263230013	21958 ALESSANDRO BLV	87.50	87.50	0.00	0.00	0.00	0.00	0.00	0.00	0.00	0.00	0.00	0.00	
263230015	21932 ALESSANDRO BLV	87.50	87.50	0.00	0.00	0.00	0.00	0.00	0.00	0.00	0.00	0.00	0.00	
263230016	21908 ALESSANDRO BLV	87.50	87.50	0.00	0.00	0.00	0.00	0.00	0.00	0.00	0.00	0.00	0.00	
263230017	21892 LINDA CT	87.50	87.50	0.00	0.00	0.00	0.00	0.00	0.00	0.00	0.00	0.00	0.00	
263230018	21894 ALESSANDRO BLV	87.50	87.50	0.00	0.00	0.00	0.00	0.00	0.00	0.00	0.00	0.00	0.00	
263230019	21874 ALESSANDRO BLV	525.00	525.00	0.00	0.00	0.00	0.00	0.00	0.00	0.00	0.00	0.00	0.00	
263230020		87.50	87.50	0.00	0.00	0.00	0.00	0.00	0.00	0.00	0.00	0.00	0.00	
263230021	21850 LINDA CT	87.50	87.50	0.00	0.00	0.00	0.00	0.00	0.00	0.00	0.00	0.00	0.00	
263230022	21802 LINDA CT	87.50	87.50	0.00	0.00	0.00	0.00	0.00	0.00	0.00	0.00	0.00	0.00	
263230023	21866 ALESSANDRO BLV	87.50	87.50	0.00	0.00	0.00	0.00	0.00	0.00	0.00	0.00	0.00	0.00	
263230024	21942 ALESSANDRO BLV	87.50	87.50	0.00	0.00	0.00	0.00	0.00	0.00	0.00	0.00	0.00	0.00	

MORENO VALLEY COMMUNITY SERVICES DISTRICT
FISCAL YEAR 2015/16 MAXIMUM AND APPLIED PARCEL TAXES/CHARGES

ASSESSOR'S PARCEL NUMBER	SITUS ADDRESS	ZONE A		ZONE C		ZONE D		ZONE E		ZONE M		ZONE S		TRACT NUMBER
		MAXIMUM	APPLIED	MAXIMUM	APPLIED	MAXIMUM	APPLIED	MAXIMUM	APPLIED	MAXIMUM	APPLIED	MAXIMUM	APPLIED	
263230025		87.50	87.50	0.00	0.00	0.00	0.00	0.00	0.00	0.00	0.00	0.00	0.00	
263230026	13887 DAY ST	87.50	87.50	0.00	0.00	0.00	0.00	0.00	0.00	0.00	0.00	0.00	0.00	
264030012	22985 CLIMBING ROSE DR	87.50	87.50	9.00	9.00	0.00	0.00	0.00	0.00	0.00	0.00	0.00	0.00	
264030024	11875 PIGEON PASS RD	87.50	87.50	9.00	9.00	0.00	0.00	0.00	0.00	0.00	0.00	0.00	0.00	
264030025	11875 PIGEON PASS RD D	87.50	87.50	9.00	9.00	0.00	0.00	0.00	0.00	0.00	0.00	0.00	0.00	
264030026	11875 PIGEON PASS RD B	87.50	87.50	9.00	9.00	0.00	0.00	0.00	0.00	0.00	0.00	0.00	0.00	
264030027	11875 PIGEON PASS RD C	87.50	87.50	9.00	9.00	0.00	0.00	0.00	0.00	0.00	0.00	0.00	0.00	
264040003		87.50	87.50	9.00	9.00	0.00	0.00	0.00	0.00	0.00	0.00	0.00	0.00	
264040006		87.50	87.50	9.00	9.00	0.00	0.00	0.00	0.00	0.00	0.00	0.00	0.00	
264040009		87.50	87.50	9.00	9.00	0.00	0.00	0.00	0.00	0.00	0.00	0.00	0.00	
264040010		87.50	87.50	9.00	9.00	0.00	0.00	0.00	0.00	0.00	0.00	0.00	0.00	
264040011		87.50	87.50	9.00	9.00	0.00	0.00	0.00	0.00	0.00	0.00	0.00	0.00	
264040012		87.50	87.50	9.00	9.00	0.00	0.00	0.00	0.00	0.00	0.00	0.00	0.00	
264040013		87.50	87.50	9.00	9.00	0.00	0.00	0.00	0.00	0.00	0.00	0.00	0.00	
264040014		87.50	87.50	9.00	9.00	0.00	0.00	0.00	0.00	0.00	0.00	0.00	0.00	
264040015		87.50	87.50	9.00	9.00	0.00	0.00	0.00	0.00	0.00	0.00	0.00	0.00	
264040016		87.50	87.50	9.00	9.00	0.00	0.00	0.00	0.00	0.00	0.00	0.00	0.00	
264040023		87.50	87.50	9.00	9.00	0.00	0.00	0.00	0.00	0.00	0.00	0.00	0.00	
264040026	11115 PIGEON PASS RD	87.50	87.50	9.00	9.00	0.00	0.00	0.00	0.00	0.00	0.00	0.00	0.00	
264040027		87.50	87.50	9.00	9.00	0.00	0.00	0.00	0.00	0.00	0.00	0.00	0.00	
264040028		87.50	87.50	9.00	9.00	0.00	0.00	0.00	0.00	0.00	0.00	0.00	0.00	
264051001	11181 SADDLE RIDGE RD	87.50	87.50	9.00	9.00	109.56	109.56	0.00	0.00	0.00	0.00	0.00	0.00	20030
264051002	11167 SADDLE RIDGE RD	87.50	87.50	9.00	9.00	109.56	109.56	0.00	0.00	0.00	0.00	0.00	0.00	20030
264051003	11153 SADDLE RIDGE RD	87.50	87.50	9.00	9.00	109.56	109.56	0.00	0.00	0.00	0.00	0.00	0.00	20030
264051004	11139 SADDLE RIDGE RD	87.50	87.50	9.00	9.00	109.56	109.56	0.00	0.00	0.00	0.00	0.00	0.00	20030
264051005	11055 LONE STAR RD	87.50	87.50	9.00	9.00	109.56	109.56	0.00	0.00	0.00	0.00	0.00	0.00	20030
264051006	11041 LONE STAR RD	87.50	87.50	9.00	9.00	109.56	109.56	0.00	0.00	0.00	0.00	0.00	0.00	20030
264051007	11027 LONE STAR RD	87.50	87.50	9.00	9.00	109.56	109.56	0.00	0.00	0.00	0.00	0.00	0.00	20030
264051008	11013 LONE STAR RD	87.50	87.50	9.00	9.00	109.56	109.56	0.00	0.00	0.00	0.00	0.00	0.00	20030
264052001	11014 LONE STAR RD	87.50	87.50	9.00	9.00	109.56	109.56	0.00	0.00	0.00	0.00	0.00	0.00	20030
264052002	11028 LONE STAR RD	87.50	87.50	9.00	9.00	109.56	109.56	0.00	0.00	0.00	0.00	0.00	0.00	20030
264052003	11042 LONE STAR RD	87.50	87.50	9.00	9.00	109.56	109.56	0.00	0.00	0.00	0.00	0.00	0.00	20030
264052004	11111 SADDLE RIDGE RD	87.50	87.50	9.00	9.00	109.56	109.56	0.00	0.00	0.00	0.00	0.00	0.00	20030
264052005	11097 SADDLE RIDGE RD	87.50	87.50	9.00	9.00	109.56	109.56	0.00	0.00	0.00	0.00	0.00	0.00	20030
264052006	11083 SADDLE RIDGE RD	87.50	87.50	9.00	9.00	109.56	109.56	0.00	0.00	0.00	0.00	0.00	0.00	20030
264052007	11069 SADDLE RIDGE RD	87.50	87.50	9.00	9.00	109.56	109.56	0.00	0.00	0.00	0.00	0.00	0.00	20030
264052008	11055 SADDLE RIDGE RD	87.50	87.50	9.00	9.00	109.56	109.56	0.00	0.00	0.00	0.00	0.00	0.00	20030

MORENO VALLEY COMMUNITY SERVICES DISTRICT
FISCAL YEAR 2015/16 MAXIMUM AND APPLIED PARCEL TAXES/CHARGES

ASSESSOR'S PARCEL NUMBER	SITUS ADDRESS	ZONE A		ZONE C		ZONE D		ZONE E		ZONE M		ZONE S		TRACT NUMBER
		MAXIMUM	APPLIED	MAXIMUM	APPLIED	MAXIMUM	APPLIED	MAXIMUM	APPLIED	MAXIMUM	APPLIED	MAXIMUM	APPLIED	
264052009	11041 SADDLE RIDGE RD	87.50	87.50	9.00	9.00	109.56	109.56	0.00	0.00	0.00	0.00	0.00	0.00	20030
264052010	11027 SADDLE RIDGE RD	87.50	87.50	9.00	9.00	109.56	109.56	0.00	0.00	0.00	0.00	0.00	0.00	20030
264052011	11013 SADDLE RIDGE RD	87.50	87.50	9.00	9.00	109.56	109.56	0.00	0.00	0.00	0.00	0.00	0.00	20030
264052012	11058 PIONEER RIDGE RD	87.50	87.50	9.00	9.00	109.56	109.56	0.00	0.00	0.00	0.00	0.00	0.00	20030
264052013	11070 PIONEER RIDGE RD	87.50	87.50	9.00	9.00	109.56	109.56	0.00	0.00	0.00	0.00	0.00	0.00	20030
264052014	11080 PIONEER RIDGE RD	87.50	87.50	9.00	9.00	109.56	109.56	0.00	0.00	0.00	0.00	0.00	0.00	20030
264053001	11024 SADDLE RIDGE RD	87.50	87.50	9.00	9.00	109.56	109.56	0.00	0.00	0.00	0.00	0.00	0.00	20030
264053002	11040 SADDLE RIDGE RD	87.50	87.50	9.00	9.00	109.56	109.56	0.00	0.00	0.00	0.00	0.00	0.00	20030
264053003	11056 SADDLE RIDGE RD	87.50	87.50	9.00	9.00	109.56	109.56	0.00	0.00	0.00	0.00	0.00	0.00	20030
264053004	11070 SADDLE RIDGE RD	87.50	87.50	9.00	9.00	109.56	109.56	0.00	0.00	0.00	0.00	0.00	0.00	20030
264053005	11080 SADDLE RIDGE RD	87.50	87.50	9.00	9.00	109.56	109.56	0.00	0.00	0.00	0.00	0.00	0.00	20030
264053006	11100 SADDLE RIDGE RD	87.50	87.50	9.00	9.00	109.56	109.56	0.00	0.00	0.00	0.00	0.00	0.00	20030
264053007	11120 SADDLE RIDGE RD	87.50	87.50	9.00	9.00	109.56	109.56	0.00	0.00	0.00	0.00	0.00	0.00	20030
264053008	11130 SADDLE RIDGE RD	87.50	87.50	9.00	9.00	109.56	109.56	0.00	0.00	0.00	0.00	0.00	0.00	20030
264053009	11140 SADDLE RIDGE RD	87.50	87.50	9.00	9.00	109.56	109.56	0.00	0.00	0.00	0.00	0.00	0.00	20030
264053010	11156 SADDLE RIDGE RD	87.50	87.50	9.00	9.00	109.56	109.56	0.00	0.00	0.00	0.00	0.00	0.00	20030
264053011	11168 SADDLE RIDGE RD	87.50	87.50	9.00	9.00	109.56	109.56	0.00	0.00	0.00	0.00	0.00	0.00	20030
264053012	11182 SADDLE RIDGE RD	87.50	87.50	9.00	9.00	109.56	109.56	0.00	0.00	0.00	0.00	0.00	0.00	20030
264060009	11401 HEACOCK ST	87.50	87.50	9.00	9.00	0.00	0.00	0.00	0.00	0.00	0.00	0.00	0.00	
264071001	23630 PARKLAND AVE	87.50	87.50	9.00	9.00	88.12	88.12	0.00	0.00	0.00	0.00	0.00	0.00	18512
264071002	23624 PARKLAND AVE	87.50	87.50	9.00	9.00	88.12	88.12	0.00	0.00	0.00	0.00	0.00	0.00	18512
264071003	23618 PARKLAND AVE	87.50	87.50	9.00	9.00	88.12	88.12	0.00	0.00	0.00	0.00	0.00	0.00	18512
264071004	23612 PARKLAND AVE	87.50	87.50	9.00	9.00	88.12	88.12	0.00	0.00	0.00	0.00	0.00	0.00	18512
264071005	23606 PARKLAND AVE	87.50	87.50	9.00	9.00	88.12	88.12	0.00	0.00	0.00	0.00	0.00	0.00	18512
264071006	23600 PARKLAND AVE	87.50	87.50	9.00	9.00	88.12	88.12	0.00	0.00	0.00	0.00	0.00	0.00	18512
264071007	23594 PARKLAND AVE	87.50	87.50	9.00	9.00	88.12	88.12	0.00	0.00	0.00	0.00	0.00	0.00	18512
264071008	23588 PARKLAND AVE	87.50	87.50	9.00	9.00	88.12	88.12	0.00	0.00	0.00	0.00	0.00	0.00	18512
264071009	23582 PARKLAND AVE	87.50	87.50	9.00	9.00	88.12	88.12	0.00	0.00	0.00	0.00	0.00	0.00	18512
264071010	23576 PARKLAND AVE	87.50	87.50	9.00	9.00	88.12	88.12	0.00	0.00	0.00	0.00	0.00	0.00	18512
264071011	23570 PARKLAND AVE	87.50	87.50	9.00	9.00	88.12	88.12	0.00	0.00	0.00	0.00	0.00	0.00	18512
264071012	23564 PARKLAND AVE	87.50	87.50	9.00	9.00	88.12	88.12	0.00	0.00	0.00	0.00	0.00	0.00	18512
264071013	23558 PARKLAND AVE	87.50	87.50	9.00	9.00	88.12	88.12	0.00	0.00	0.00	0.00	0.00	0.00	18512
264071014	23552 PARKLAND AVE	87.50	87.50	9.00	9.00	88.12	88.12	0.00	0.00	0.00	0.00	0.00	0.00	18512
264071015	23546 PARKLAND AVE	87.50	87.50	9.00	9.00	88.12	88.12	0.00	0.00	0.00	0.00	0.00	0.00	18512
264071018	23535 ASHWOOD AVE	87.50	87.50	9.00	9.00	88.12	88.12	0.00	0.00	0.00	0.00	0.00	0.00	18512
264071019	23541 ASHWOOD AVE	87.50	87.50	9.00	9.00	88.12	88.12	0.00	0.00	0.00	0.00	0.00	0.00	18512
264071020	23547 ASHWOOD AVE	87.50	87.50	9.00	9.00	88.12	88.12	0.00	0.00	0.00	0.00	0.00	0.00	18512

MORENO VALLEY COMMUNITY SERVICES DISTRICT
FISCAL YEAR 2015/16 MAXIMUM AND APPLIED PARCEL TAXES/CHARGES

ASSESSOR'S		ZONE A		ZONE C		ZONE D		ZONE E		ZONE M		ZONE S		TRACT
PARCEL NUMBER	SITUS ADDRESS	MAXIMUM	APPLIED	MAXIMUM	APPLIED	MAXIMUM	APPLIED	MAXIMUM	APPLIED	MAXIMUM	APPLIED	MAXIMUM	APPLIED	NUMBER
264071021	23553 ASHWOOD AVE	87.50	87.50	9.00	9.00	88.12	88.12	0.00	0.00	0.00	0.00	0.00	0.00	18512
264071022	23559 ASHWOOD AVE	87.50	87.50	9.00	9.00	88.12	88.12	0.00	0.00	0.00	0.00	0.00	0.00	18512
264071023	23565 ASHWOOD AVE	87.50	87.50	9.00	9.00	88.12	88.12	0.00	0.00	0.00	0.00	0.00	0.00	18512
264071024	23571 ASHWOOD AVE	87.50	87.50	9.00	9.00	88.12	88.12	0.00	0.00	0.00	0.00	0.00	0.00	18512
264071025	23577 ASHWOOD AVE	87.50	87.50	9.00	9.00	88.12	88.12	0.00	0.00	0.00	0.00	0.00	0.00	18512
264071026	23583 ASHWOOD AVE	87.50	87.50	9.00	9.00	88.12	88.12	0.00	0.00	0.00	0.00	0.00	0.00	18512
264071027	23589 ASHWOOD AVE	87.50	87.50	9.00	9.00	88.12	88.12	0.00	0.00	0.00	0.00	0.00	0.00	18512
264071028	23595 ASHWOOD AVE	87.50	87.50	9.00	9.00	88.12	88.12	0.00	0.00	0.00	0.00	0.00	0.00	18512
264071029	23601 ASHWOOD AVE	87.50	87.50	9.00	9.00	88.12	88.12	0.00	0.00	0.00	0.00	0.00	0.00	18512
264071030	23607 ASHWOOD AVE	87.50	87.50	9.00	9.00	88.12	88.12	0.00	0.00	0.00	0.00	0.00	0.00	18512
264071031	23613 ASHWOOD AVE	87.50	87.50	9.00	9.00	88.12	88.12	0.00	0.00	0.00	0.00	0.00	0.00	18512
264071033	23540 PARKLAND AVE	87.50	87.50	9.00	9.00	88.12	88.12	0.00	0.00	0.00	0.00	0.00	0.00	21322
264071034	23530 PARKLAND AVE	87.50	87.50	9.00	9.00	88.12	88.12	0.00	0.00	0.00	0.00	0.00	0.00	21322
264071035	23520 PARKLAND AVE	87.50	87.50	9.00	9.00	88.12	88.12	0.00	0.00	0.00	0.00	0.00	0.00	21322
264071036	23510 PARKLAND AVE	87.50	87.50	9.00	9.00	88.12	88.12	0.00	0.00	0.00	0.00	0.00	0.00	21322
264071037	23500 PARKLAND AVE	87.50	87.50	9.00	9.00	88.12	88.12	0.00	0.00	0.00	0.00	0.00	0.00	21322
264071038	23490 PARKLAND AVE	87.50	87.50	9.00	9.00	88.12	88.12	0.00	0.00	0.00	0.00	0.00	0.00	21322
264071039	23480 PARKLAND AVE	87.50	87.50	9.00	9.00	88.12	88.12	0.00	0.00	0.00	0.00	0.00	0.00	21322
264071040	23470 PARKLAND AVE	87.50	87.50	9.00	9.00	88.12	88.12	0.00	0.00	0.00	0.00	0.00	0.00	21322
264071041	23460 PARKLAND AVE	87.50	87.50	9.00	9.00	88.12	88.12	0.00	0.00	0.00	0.00	0.00	0.00	21322
264071042	23495 PARKLAND AVE	87.50	87.50	9.00	9.00	88.12	88.12	0.00	0.00	0.00	0.00	0.00	0.00	21322
264071043	23505 PARKLAND AVE	87.50	87.50	9.00	9.00	88.12	88.12	0.00	0.00	0.00	0.00	0.00	0.00	21322
264071044	11031 BETH CT	87.50	87.50	9.00	9.00	88.12	88.12	0.00	0.00	0.00	0.00	0.00	0.00	21322
264071045	11043 BETH CT	87.50	87.50	9.00	9.00	88.12	88.12	0.00	0.00	0.00	0.00	0.00	0.00	21322
264071046	11055 BETH CT	87.50	87.50	9.00	9.00	88.12	88.12	0.00	0.00	0.00	0.00	0.00	0.00	21322
264071049	11066 BETH CT	87.50	87.50	9.00	9.00	88.12	88.12	0.00	0.00	0.00	0.00	0.00	0.00	21322
264071050	11054 BETH CT	87.50	87.50	9.00	9.00	88.12	88.12	0.00	0.00	0.00	0.00	0.00	0.00	21322
264071051	11042 BETH CT	87.50	87.50	9.00	9.00	88.12	88.12	0.00	0.00	0.00	0.00	0.00	0.00	21322
264071052	11030 BETH CT	87.50	87.50	9.00	9.00	88.12	88.12	0.00	0.00	0.00	0.00	0.00	0.00	21322
264071053	11029 ROCKY RIDGE RD	87.50	87.50	9.00	9.00	88.12	88.12	0.00	0.00	0.00	0.00	0.00	0.00	21322
264071054	11041 ROCKY RIDGE RD	87.50	87.50	9.00	9.00	88.12	88.12	0.00	0.00	0.00	0.00	0.00	0.00	21322
264071055	11053 ROCKY RIDGE RD	87.50	87.50	9.00	9.00	88.12	88.12	0.00	0.00	0.00	0.00	0.00	0.00	21322
264071056	11065 ROCKY RIDGE RD	87.50	87.50	9.00	9.00	88.12	88.12	0.00	0.00	0.00	0.00	0.00	0.00	21322
264071057	11077 ROCKY RIDGE RD	87.50	87.50	9.00	9.00	88.12	88.12	0.00	0.00	0.00	0.00	0.00	0.00	21322
264071058	11085 ROCKY RIDGE RD	87.50	87.50	9.00	9.00	88.12	88.12	0.00	0.00	0.00	0.00	0.00	0.00	21322
264071059	11067 BETH CT	87.50	87.50	9.00	9.00	88.12	88.12	0.00	0.00	0.00	0.00	0.00	0.00	21322
264072001	23623 PARKLAND AVE	87.50	87.50	9.00	9.00	88.12	88.12	0.00	0.00	0.00	0.00	0.00	0.00	18512

MORENO VALLEY COMMUNITY SERVICES DISTRICT
FISCAL YEAR 2015/16 MAXIMUM AND APPLIED PARCEL TAXES/CHARGES

ASSESSOR'S PARCEL NUMBER	SITUS ADDRESS	ZONE A		ZONE C		ZONE D		ZONE E		ZONE M		ZONE S		TRACT NUMBER
		MAXIMUM	APPLIED	MAXIMUM	APPLIED	MAXIMUM	APPLIED	MAXIMUM	APPLIED	MAXIMUM	APPLIED	MAXIMUM	APPLIED	
264072002	23617 PARKLAND AVE	87.50	87.50	9.00	9.00	88.12	88.12	0.00	0.00	0.00	0.00	0.00	0.00	18512
264072003	23611 PARKLAND AVE	87.50	87.50	9.00	9.00	88.12	88.12	0.00	0.00	0.00	0.00	0.00	0.00	18512
264072004	23605 PARKLAND AVE	87.50	87.50	9.00	9.00	88.12	88.12	0.00	0.00	0.00	0.00	0.00	0.00	18512
264072005	23599 PARKLAND AVE	87.50	87.50	9.00	9.00	88.12	88.12	0.00	0.00	0.00	0.00	0.00	0.00	18512
264072006	23593 PARKLAND AVE	87.50	87.50	9.00	9.00	88.12	88.12	0.00	0.00	0.00	0.00	0.00	0.00	18512
264072007	23587 PARKLAND AVE	87.50	87.50	9.00	9.00	88.12	88.12	0.00	0.00	0.00	0.00	0.00	0.00	18512
264072008	23581 PARKLAND AVE	87.50	87.50	9.00	9.00	88.12	88.12	0.00	0.00	0.00	0.00	0.00	0.00	18512
264072009	23575 PARKLAND AVE	87.50	87.50	9.00	9.00	88.12	88.12	0.00	0.00	0.00	0.00	0.00	0.00	18512
264072010	23569 PARKLAND AVE	87.50	87.50	9.00	9.00	88.12	88.12	0.00	0.00	0.00	0.00	0.00	0.00	18512
264072011	23563 PARKLAND AVE	87.50	87.50	9.00	9.00	88.12	88.12	0.00	0.00	0.00	0.00	0.00	0.00	18512
264072012	23557 PARKLAND AVE	87.50	87.50	9.00	9.00	88.12	88.12	0.00	0.00	0.00	0.00	0.00	0.00	18512
264072013	11054 ROCKY RIDGE RD	87.50	87.50	9.00	9.00	88.12	88.12	0.00	0.00	0.00	0.00	0.00	0.00	18512
264072014	11060 ROCKY RIDGE RD	87.50	87.50	9.00	9.00	88.12	88.12	0.00	0.00	0.00	0.00	0.00	0.00	18512
264072015	11066 ROCKY RIDGE RD	87.50	87.50	9.00	9.00	88.12	88.12	0.00	0.00	0.00	0.00	0.00	0.00	18512
264072016	11072 ROCKY RIDGE RD	87.50	87.50	9.00	9.00	88.12	88.12	0.00	0.00	0.00	0.00	0.00	0.00	18512
264072017	23550 ASHWOOD AVE	87.50	87.50	9.00	9.00	88.12	88.12	0.00	0.00	0.00	0.00	0.00	0.00	18512
264072018	23556 ASHWOOD AVE	87.50	87.50	9.00	9.00	88.12	88.12	0.00	0.00	0.00	0.00	0.00	0.00	18512
264072019	23562 ASHWOOD AVE	87.50	87.50	9.00	9.00	88.12	88.12	0.00	0.00	0.00	0.00	0.00	0.00	18512
264072020	11111 AVIS CT	87.50	87.50	9.00	9.00	88.12	88.12	0.00	0.00	0.00	0.00	0.00	0.00	18512
264072021	11073 AVIS CT	87.50	87.50	9.00	9.00	88.12	88.12	0.00	0.00	0.00	0.00	0.00	0.00	18512
264072022	11061 AVIS CT	87.50	87.50	9.00	9.00	88.12	88.12	0.00	0.00	0.00	0.00	0.00	0.00	18512
264072023	11055 AVIS CT	87.50	87.50	9.00	9.00	88.12	88.12	0.00	0.00	0.00	0.00	0.00	0.00	18512
264072024	11054 AVIS CT	87.50	87.50	9.00	9.00	88.12	88.12	0.00	0.00	0.00	0.00	0.00	0.00	18512
264072025	11060 AVIS CT	87.50	87.50	9.00	9.00	88.12	88.12	0.00	0.00	0.00	0.00	0.00	0.00	18512
264072026	11068 AVIS CT	87.50	87.50	9.00	9.00	88.12	88.12	0.00	0.00	0.00	0.00	0.00	0.00	18512
264072027	11080 AVIS CT	87.50	87.50	9.00	9.00	88.12	88.12	0.00	0.00	0.00	0.00	0.00	0.00	18512
264072028	11094 AVIS CT	87.50	87.50	9.00	9.00	88.12	88.12	0.00	0.00	0.00	0.00	0.00	0.00	18512
264072029	11106 AVIS CT	87.50	87.50	9.00	9.00	88.12	88.12	0.00	0.00	0.00	0.00	0.00	0.00	18512
264072030	11112 AVIS CT	87.50	87.50	9.00	9.00	88.12	88.12	0.00	0.00	0.00	0.00	0.00	0.00	18512
264072031	23576 ASHWOOD AVE	87.50	87.50	9.00	9.00	88.12	88.12	0.00	0.00	0.00	0.00	0.00	0.00	18512
264072032	23582 ASHWOOD AVE	87.50	87.50	9.00	9.00	88.12	88.12	0.00	0.00	0.00	0.00	0.00	0.00	18512
264072033	23588 ASHWOOD AVE	87.50	87.50	9.00	9.00	88.12	88.12	0.00	0.00	0.00	0.00	0.00	0.00	18512
264072034	11131 DEBRA WAY	87.50	87.50	9.00	9.00	88.12	88.12	0.00	0.00	0.00	0.00	0.00	0.00	18512
264072035	11125 DEBRA WAY	87.50	87.50	9.00	9.00	88.12	88.12	0.00	0.00	0.00	0.00	0.00	0.00	18512
264072036	11117 DEBRA WAY	87.50	87.50	9.00	9.00	88.12	88.12	0.00	0.00	0.00	0.00	0.00	0.00	18512
264072037	11109 DEBRA WAY	87.50	87.50	9.00	9.00	88.12	88.12	0.00	0.00	0.00	0.00	0.00	0.00	18512
264072038	11103 DEBRA WAY	87.50	87.50	9.00	9.00	88.12	88.12	0.00	0.00	0.00	0.00	0.00	0.00	18512

MORENO VALLEY COMMUNITY SERVICES DISTRICT
FISCAL YEAR 2015/16 MAXIMUM AND APPLIED PARCEL TAXES/CHARGES

ASSESSOR'S PARCEL NUMBER	SITUS ADDRESS	ZONE A		ZONE C		ZONE D		ZONE E		ZONE M		ZONE S		TRACT NUMBER
		MAXIMUM	APPLIED	MAXIMUM	APPLIED	MAXIMUM	APPLIED	MAXIMUM	APPLIED	MAXIMUM	APPLIED	MAXIMUM	APPLIED	
264072039	11095 DEBRA WAY	87.50	87.50	9.00	9.00	88.12	88.12	0.00	0.00	0.00	0.00	0.00	0.00	18512
264072040	11083 DEBRA WAY	87.50	87.50	9.00	9.00	88.12	88.12	0.00	0.00	0.00	0.00	0.00	0.00	18512
264072041	11073 DEBRA WAY	87.50	87.50	9.00	9.00	88.12	88.12	0.00	0.00	0.00	0.00	0.00	0.00	18512
264072042	11067 DEBRA WAY	87.50	87.50	9.00	9.00	88.12	88.12	0.00	0.00	0.00	0.00	0.00	0.00	18512
264072043	11061 DEBRA WAY	87.50	87.50	9.00	9.00	88.12	88.12	0.00	0.00	0.00	0.00	0.00	0.00	18512
264072044	11055 DEBRA WAY	87.50	87.50	9.00	9.00	88.12	88.12	0.00	0.00	0.00	0.00	0.00	0.00	18512
264081001	23636 PARKLAND AVE	87.50	87.50	9.00	9.00	88.12	88.12	0.00	0.00	0.00	0.00	0.00	0.00	18512
264081002	23642 PARKLAND AVE	87.50	87.50	9.00	9.00	88.12	88.12	0.00	0.00	0.00	0.00	0.00	0.00	18512
264081003	23648 PARKLAND AVE	87.50	87.50	9.00	9.00	88.12	88.12	0.00	0.00	0.00	0.00	0.00	0.00	18512
264081004	23654 PARKLAND AVE	87.50	87.50	9.00	9.00	88.12	88.12	0.00	0.00	0.00	0.00	0.00	0.00	18512
264081005	23660 PARKLAND AVE	87.50	87.50	9.00	9.00	88.12	88.12	0.00	0.00	0.00	0.00	0.00	0.00	18512
264081006	23666 PARKLAND AVE	87.50	87.50	9.00	9.00	88.12	88.12	0.00	0.00	0.00	0.00	0.00	0.00	18512
264081007	23672 PARKLAND AVE	87.50	87.50	9.00	9.00	88.12	88.12	0.00	0.00	0.00	0.00	0.00	0.00	18512
264081008	23678 PARKLAND AVE	87.50	87.50	9.00	9.00	88.12	88.12	0.00	0.00	0.00	0.00	0.00	0.00	18512
264081009	23684 PARKLAND AVE	87.50	87.50	9.00	9.00	88.12	88.12	0.00	0.00	0.00	0.00	0.00	0.00	18512
264081010	23690 PARKLAND AVE	87.50	87.50	9.00	9.00	88.12	88.12	0.00	0.00	0.00	0.00	0.00	0.00	18512
264082001	23635 PARKLAND AVE	87.50	87.50	9.00	9.00	88.12	88.12	0.00	0.00	0.00	0.00	0.00	0.00	18512
264082002	23641 PARKLAND AVE	87.50	87.50	9.00	9.00	88.12	88.12	0.00	0.00	0.00	0.00	0.00	0.00	18512
264082003	23647 PARKLAND AVE	87.50	87.50	9.00	9.00	88.12	88.12	0.00	0.00	0.00	0.00	0.00	0.00	18512
264082004	23653 PARKLAND AVE	87.50	87.50	9.00	9.00	88.12	88.12	0.00	0.00	0.00	0.00	0.00	0.00	18512
264082005	23659 PARKLAND AVE	87.50	87.50	9.00	9.00	88.12	88.12	0.00	0.00	0.00	0.00	0.00	0.00	18512
264082006	23665 PARKLAND AVE	87.50	87.50	9.00	9.00	88.12	88.12	0.00	0.00	0.00	0.00	0.00	0.00	18512
264082007	23671 PARKLAND AVE	87.50	87.50	9.00	9.00	88.12	88.12	0.00	0.00	0.00	0.00	0.00	0.00	18512
264082008	23677 PARKLAND AVE	87.50	87.50	9.00	9.00	88.12	88.12	0.00	0.00	0.00	0.00	0.00	0.00	18512
264082009	23689 PARKLAND AVE	87.50	87.50	9.00	9.00	88.12	88.12	0.00	0.00	0.00	0.00	0.00	0.00	18512
264082010	23695 PARKLAND AVE	87.50	87.50	9.00	9.00	88.12	88.12	0.00	0.00	0.00	0.00	0.00	0.00	18512
264082011	23701 PARKLAND AVE	87.50	87.50	9.00	9.00	88.12	88.12	0.00	0.00	0.00	0.00	0.00	0.00	18512
264082012	23707 PARKLAND AVE	87.50	87.50	9.00	9.00	88.12	88.12	0.00	0.00	0.00	0.00	0.00	0.00	18512
264082013	23713 PARKLAND AVE	87.50	87.50	9.00	9.00	88.12	88.12	0.00	0.00	0.00	0.00	0.00	0.00	18512
264082014	23719 PARKLAND AVE	87.50	87.50	9.00	9.00	88.12	88.12	0.00	0.00	0.00	0.00	0.00	0.00	18512
264082015	23725 PARKLAND AVE	87.50	87.50	9.00	9.00	88.12	88.12	0.00	0.00	0.00	0.00	0.00	0.00	18512
264082016	23668 MISTY GLADE CT	87.50	87.50	9.00	9.00	88.12	88.12	0.00	0.00	0.00	0.00	0.00	0.00	18512
264082017	23660 MISTY GLADE CT	87.50	87.50	9.00	9.00	88.12	88.12	0.00	0.00	0.00	0.00	0.00	0.00	18512
264082018	23658 MISTY GLADE CT	87.50	87.50	9.00	9.00	88.12	88.12	0.00	0.00	0.00	0.00	0.00	0.00	18512
264082019	23654 MISTY GLADE CT	87.50	87.50	9.00	9.00	88.12	88.12	0.00	0.00	0.00	0.00	0.00	0.00	18512
264082020	23650 MISTY GLADE CT	87.50	87.50	9.00	9.00	88.12	88.12	0.00	0.00	0.00	0.00	0.00	0.00	18512
264082021	23648 MISTY GLADE CT	87.50	87.50	9.00	9.00	88.12	88.12	0.00	0.00	0.00	0.00	0.00	0.00	18512

MORENO VALLEY COMMUNITY SERVICES DISTRICT
FISCAL YEAR 2015/16 MAXIMUM AND APPLIED PARCEL TAXES/CHARGES

ASSESSOR'S		ZONE A		ZONE C		ZONE D		ZONE E		ZONE M		ZONE S		TRACT
PARCEL NUMBER	SITUS ADDRESS	MAXIMUM	APPLIED	MAXIMUM	APPLIED	MAXIMUM	APPLIED	MAXIMUM	APPLIED	MAXIMUM	APPLIED	MAXIMUM	APPLIED	NUMBER
264082022	23644 MISTY GLADE CT	87.50	87.50	9.00	9.00	88.12	88.12	0.00	0.00	0.00	0.00	0.00	0.00	18512
264082023	23640 MISTY GLADE CT	87.50	87.50	9.00	9.00	88.12	88.12	0.00	0.00	0.00	0.00	0.00	0.00	18512
264082024	23638 MISTY GLADE CT	87.50	87.50	9.00	9.00	88.12	88.12	0.00	0.00	0.00	0.00	0.00	0.00	18512
264082025	23639 MISTY GLADE CT	87.50	87.50	9.00	9.00	88.12	88.12	0.00	0.00	0.00	0.00	0.00	0.00	18512
264082026	23645 MISTY GLADE CT	87.50	87.50	9.00	9.00	88.12	88.12	0.00	0.00	0.00	0.00	0.00	0.00	18512
264082027	23651 MISTY GLADE CT	87.50	87.50	9.00	9.00	88.12	88.12	0.00	0.00	0.00	0.00	0.00	0.00	18512
264082028	23659 MISTY GLADE CT	87.50	87.50	9.00	9.00	88.12	88.12	0.00	0.00	0.00	0.00	0.00	0.00	18512
264082029	23667 MISTY GLADE CT	87.50	87.50	9.00	9.00	88.12	88.12	0.00	0.00	0.00	0.00	0.00	0.00	18512
264082030	23662 BIRDSONG CT	87.50	87.50	9.00	9.00	88.12	88.12	0.00	0.00	0.00	0.00	0.00	0.00	18512
264082031	23656 BIRDSONG CT	87.50	87.50	9.00	9.00	88.12	88.12	0.00	0.00	0.00	0.00	0.00	0.00	18512
264082032	23650 BIRDSONG CT	87.50	87.50	9.00	9.00	88.12	88.12	0.00	0.00	0.00	0.00	0.00	0.00	18512
264082033	23644 BIRDSONG CT	87.50	87.50	9.00	9.00	88.12	88.12	0.00	0.00	0.00	0.00	0.00	0.00	18512
264082034	23638 BIRDSONG CT	87.50	87.50	9.00	9.00	88.12	88.12	0.00	0.00	0.00	0.00	0.00	0.00	18512
264082035	23637 BIRDSONG CT	87.50	87.50	9.00	9.00	88.12	88.12	0.00	0.00	0.00	0.00	0.00	0.00	18512
264082036	23643 BIRDSONG CT	87.50	87.50	9.00	9.00	88.12	88.12	0.00	0.00	0.00	0.00	0.00	0.00	18512
264082037	23649 BIRDSONG CT	87.50	87.50	9.00	9.00	88.12	88.12	0.00	0.00	0.00	0.00	0.00	0.00	18512
264082038	23655 BIRDSONG CT	87.50	87.50	9.00	9.00	88.12	88.12	0.00	0.00	0.00	0.00	0.00	0.00	18512
264082039	23661 BIRDSONG CT	87.50	87.50	9.00	9.00	88.12	88.12	0.00	0.00	0.00	0.00	0.00	0.00	18512
264082040	23662 ASHWOOD AVE	87.50	87.50	9.00	9.00	88.12	88.12	0.00	0.00	0.00	0.00	0.00	0.00	18512
264082041	23656 ASHWOOD AVE	87.50	87.50	9.00	9.00	88.12	88.12	0.00	0.00	0.00	0.00	0.00	0.00	18512
264082042	23650 ASHWOOD AVE	87.50	87.50	9.00	9.00	88.12	88.12	0.00	0.00	0.00	0.00	0.00	0.00	18512
264082043	23644 ASHWOOD AVE	87.50	87.50	9.00	9.00	88.12	88.12	0.00	0.00	0.00	0.00	0.00	0.00	18512
264082044	23638 ASHWOOD AVE	87.50	87.50	9.00	9.00	88.12	88.12	0.00	0.00	0.00	0.00	0.00	0.00	18512
264082045	11134 DEBRA WAY	87.50	87.50	9.00	9.00	88.12	88.12	0.00	0.00	0.00	0.00	0.00	0.00	18512
264082046	11126 DEBRA WAY	87.50	87.50	9.00	9.00	88.12	88.12	0.00	0.00	0.00	0.00	0.00	0.00	18512
264082047	11118 DEBRA WAY	87.50	87.50	9.00	9.00	88.12	88.12	0.00	0.00	0.00	0.00	0.00	0.00	18512
264082048	11110 DEBRA WAY	87.50	87.50	9.00	9.00	88.12	88.12	0.00	0.00	0.00	0.00	0.00	0.00	18512
264082049	11104 DEBRA WAY	87.50	87.50	9.00	9.00	88.12	88.12	0.00	0.00	0.00	0.00	0.00	0.00	18512
264082050	11098 DEBRA WAY	87.50	87.50	9.00	9.00	88.12	88.12	0.00	0.00	0.00	0.00	0.00	0.00	18512
264082051	11092 DEBRA WAY	87.50	87.50	9.00	9.00	88.12	88.12	0.00	0.00	0.00	0.00	0.00	0.00	18512
264082052	11086 DEBRA WAY	87.50	87.50	9.00	9.00	88.12	88.12	0.00	0.00	0.00	0.00	0.00	0.00	18512
264082053	11080 DEBRA WAY	87.50	87.50	9.00	9.00	88.12	88.12	0.00	0.00	0.00	0.00	0.00	0.00	18512
264082054	11074 DEBRA WAY	87.50	87.50	9.00	9.00	88.12	88.12	0.00	0.00	0.00	0.00	0.00	0.00	18512
264082055	11068 DEBRA WAY	87.50	87.50	9.00	9.00	88.12	88.12	0.00	0.00	0.00	0.00	0.00	0.00	18512
264082056	11062 DEBRA WAY	87.50	87.50	9.00	9.00	88.12	88.12	0.00	0.00	0.00	0.00	0.00	0.00	18512
264082057	11056 DEBRA WAY	87.50	87.50	9.00	9.00	88.12	88.12	0.00	0.00	0.00	0.00	0.00	0.00	18512
264083001	23619 ASHWOOD AVE	87.50	87.50	9.00	9.00	88.12	88.12	0.00	0.00	0.00	0.00	0.00	0.00	18512

MORENO VALLEY COMMUNITY SERVICES DISTRICT
FISCAL YEAR 2015/16 MAXIMUM AND APPLIED PARCEL TAXES/CHARGES

ASSESSOR'S PARCEL NUMBER	SITUS ADDRESS	ZONE A		ZONE C		ZONE D		ZONE E		ZONE M		ZONE S		TRACT NUMBER
		MAXIMUM	APPLIED	MAXIMUM	APPLIED	MAXIMUM	APPLIED	MAXIMUM	APPLIED	MAXIMUM	APPLIED	MAXIMUM	APPLIED	
264083002	23625 ASHWOOD AVE	87.50	87.50	9.00	9.00	88.12	88.12	0.00	0.00	0.00	0.00	0.00	0.00	18512
264083003	23631 ASHWOOD AVE	87.50	87.50	9.00	9.00	88.12	88.12	0.00	0.00	0.00	0.00	0.00	0.00	18512
264083004	23637 ASHWOOD AVE	87.50	87.50	9.00	9.00	88.12	88.12	0.00	0.00	0.00	0.00	0.00	0.00	18512
264083005	23643 ASHWOOD AVE	87.50	87.50	9.00	9.00	88.12	88.12	0.00	0.00	0.00	0.00	0.00	0.00	18512
264083006	23649 ASHWOOD AVE	87.50	87.50	9.00	9.00	88.12	88.12	0.00	0.00	0.00	0.00	0.00	0.00	18512
264083007	23655 ASHWOOD AVE	87.50	87.50	9.00	9.00	88.12	88.12	0.00	0.00	0.00	0.00	0.00	0.00	18512
264083008	23661 ASHWOOD AVE	87.50	87.50	9.00	9.00	88.12	88.12	0.00	0.00	0.00	0.00	0.00	0.00	18512
264083009	23667 ASHWOOD AVE	87.50	87.50	9.00	9.00	88.12	88.12	0.00	0.00	0.00	0.00	0.00	0.00	18512
264083010	23673 ASHWOOD AVE	87.50	87.50	9.00	9.00	88.12	88.12	0.00	0.00	0.00	0.00	0.00	0.00	18512
264083011	23681 COLD SPRING	87.50	87.50	9.00	9.00	88.12	88.12	0.00	0.00	0.00	0.00	0.00	0.00	18512
264083012	23685 COLD SPRING	87.50	87.50	9.00	9.00	88.12	88.12	0.00	0.00	0.00	0.00	0.00	0.00	18512
264083013	23689 COLD SPRING	87.50	87.50	9.00	9.00	88.12	88.12	0.00	0.00	0.00	0.00	0.00	0.00	18512
264083014	23693 COLD SPRING	87.50	87.50	9.00	9.00	88.12	88.12	0.00	0.00	0.00	0.00	0.00	0.00	18512
264083015	23697 COLD SPRING	87.50	87.50	9.00	9.00	88.12	88.12	0.00	0.00	0.00	0.00	0.00	0.00	18512
264083016	23701 COLD SPRING	87.50	87.50	9.00	9.00	88.12	88.12	0.00	0.00	0.00	0.00	0.00	0.00	18512
264083017	23705 COLD SPRING	87.50	87.50	9.00	9.00	88.12	88.12	0.00	0.00	0.00	0.00	0.00	0.00	18512
264083018	23709 COLD SPRING	87.50	87.50	9.00	9.00	88.12	88.12	0.00	0.00	0.00	0.00	0.00	0.00	18512
264083019	23713 COLD SPRING	87.50	87.50	9.00	9.00	88.12	88.12	0.00	0.00	0.00	0.00	0.00	0.00	18512
264083020	23717 COLD SPRING	87.50	87.50	9.00	9.00	88.12	88.12	0.00	0.00	0.00	0.00	0.00	0.00	18512
264083021	23721 COLD SPRING	87.50	87.50	9.00	9.00	88.12	88.12	0.00	0.00	0.00	0.00	0.00	0.00	18512
264083022	23725 COLD SPRING	87.50	87.50	9.00	9.00	88.12	88.12	0.00	0.00	0.00	0.00	0.00	0.00	18512
264083023	23729 COLD SPRING	87.50	87.50	9.00	9.00	88.12	88.12	0.00	0.00	0.00	0.00	0.00	0.00	18512
264083024	23733 COLD SPRING	87.50	87.50	9.00	9.00	88.12	88.12	0.00	0.00	0.00	0.00	0.00	0.00	18512
264083025	23737 COLD SPRING	87.50	87.50	9.00	9.00	88.12	88.12	0.00	0.00	0.00	0.00	0.00	0.00	18512
264091001	11001 LE GRAND LN	87.50	87.50	9.00	9.00	88.12	88.12	0.00	0.00	0.00	0.00	0.00	0.00	18512
264091002	11009 LE GRAND LN	87.50	87.50	9.00	9.00	88.12	88.12	0.00	0.00	0.00	0.00	0.00	0.00	18512
264091003	11015 LE GRAND LN	87.50	87.50	9.00	9.00	88.12	88.12	0.00	0.00	0.00	0.00	0.00	0.00	18512
264091004	11019 LE GRAND LN	87.50	87.50	9.00	9.00	88.12	88.12	0.00	0.00	0.00	0.00	0.00	0.00	18512
264091005	11025 LE GRAND LN	87.50	87.50	9.00	9.00	88.12	88.12	0.00	0.00	0.00	0.00	0.00	0.00	18512
264091006	11037 LE GRAND LN	87.50	87.50	9.00	9.00	88.12	88.12	0.00	0.00	0.00	0.00	0.00	0.00	18512
264091007	11049 LE GRAND LN	87.50	87.50	9.00	9.00	88.12	88.12	0.00	0.00	0.00	0.00	0.00	0.00	18512
264091008	11059 LE GRAND LN	87.50	87.50	9.00	9.00	88.12	88.12	0.00	0.00	0.00	0.00	0.00	0.00	18512
264091009	11060 LE GRAND LN	87.50	87.50	9.00	9.00	88.12	88.12	0.00	0.00	0.00	0.00	0.00	0.00	18512
264091010	11048 LE GRAND LN	87.50	87.50	9.00	9.00	88.12	88.12	0.00	0.00	0.00	0.00	0.00	0.00	18512
264091011	11036 LE GRAND LN	87.50	87.50	9.00	9.00	88.12	88.12	0.00	0.00	0.00	0.00	0.00	0.00	18512
264091012	11024 LE GRAND LN	87.50	87.50	9.00	9.00	88.12	88.12	0.00	0.00	0.00	0.00	0.00	0.00	18512
264091013	11012 LE GRAND LN	87.50	87.50	9.00	9.00	88.12	88.12	0.00	0.00	0.00	0.00	0.00	0.00	18512

MORENO VALLEY COMMUNITY SERVICES DISTRICT
FISCAL YEAR 2015/16 MAXIMUM AND APPLIED PARCEL TAXES/CHARGES

ASSESSOR'S PARCEL NUMBER	SITUS ADDRESS	ZONE A		ZONE C		ZONE D		ZONE E		ZONE M		ZONE S		TRACT NUMBER
		MAXIMUM	APPLIED	MAXIMUM	APPLIED	MAXIMUM	APPLIED	MAXIMUM	APPLIED	MAXIMUM	APPLIED	MAXIMUM	APPLIED	
264091014	23792 COLD SPRING	87.50	87.50	9.00	9.00	88.12	88.12	0.00	0.00	0.00	0.00	0.00	0.00	18512
264091015	23798 COLD SPRING	87.50	87.50	9.00	9.00	88.12	88.12	0.00	0.00	0.00	0.00	0.00	0.00	18512
264091016	23804 COLD SPRING	87.50	87.50	9.00	9.00	88.12	88.12	0.00	0.00	0.00	0.00	0.00	0.00	18512
264091017	23810 COLD SPRING	87.50	87.50	9.00	9.00	88.12	88.12	0.00	0.00	0.00	0.00	0.00	0.00	18512
264091018	23816 COLD SPRING	87.50	87.50	9.00	9.00	88.12	88.12	0.00	0.00	0.00	0.00	0.00	0.00	18512
264091019	23822 COLD SPRING	87.50	87.50	9.00	9.00	88.12	88.12	0.00	0.00	0.00	0.00	0.00	0.00	18512
264091020	23828 COLD SPRING	87.50	87.50	9.00	9.00	88.12	88.12	0.00	0.00	0.00	0.00	0.00	0.00	18512
264091021	23834 COLD SPRING	87.50	87.50	9.00	9.00	88.12	88.12	0.00	0.00	0.00	0.00	0.00	0.00	18512
264091022	23840 COLD SPRING	87.50	87.50	9.00	9.00	88.12	88.12	0.00	0.00	0.00	0.00	0.00	0.00	18512
264091023	23846 COLD SPRING	87.50	87.50	9.00	9.00	88.12	88.12	0.00	0.00	0.00	0.00	0.00	0.00	18512
264091024	23852 COLD SPRING	87.50	87.50	9.00	9.00	88.12	88.12	0.00	0.00	0.00	0.00	0.00	0.00	18512
264091025	23858 COLD SPRING	87.50	87.50	9.00	9.00	88.12	88.12	0.00	0.00	0.00	0.00	0.00	0.00	18512
264091026	23864 COLD SPRING	87.50	87.50	9.00	9.00	88.12	88.12	0.00	0.00	0.00	0.00	0.00	0.00	18512
264091027	23870 COLD SPRING	87.50	87.50	9.00	9.00	88.12	88.12	0.00	0.00	0.00	0.00	0.00	0.00	18512
264091028	23882 COLD SPRING RD	87.50	87.50	9.00	9.00	88.12	88.12	0.00	0.00	0.00	0.00	0.00	0.00	18512
264091029	22884 COLD SPRING	87.50	87.50	9.00	9.00	88.12	88.12	0.00	0.00	0.00	0.00	0.00	0.00	18512
264091030	23888 COLD SPRING	87.50	87.50	9.00	9.00	88.12	88.12	0.00	0.00	0.00	0.00	0.00	0.00	18512
264091031	23894 COLD SPRING	87.50	87.50	9.00	9.00	88.12	88.12	0.00	0.00	0.00	0.00	0.00	0.00	18512
264091032	23900 COLD SPRING	87.50	87.50	9.00	9.00	88.12	88.12	0.00	0.00	0.00	0.00	0.00	0.00	18512
264091033	23906 COLD SPRING	87.50	87.50	9.00	9.00	88.12	88.12	0.00	0.00	0.00	0.00	0.00	0.00	18512
264091034	23912 COLD SPRING	87.50	87.50	9.00	9.00	88.12	88.12	0.00	0.00	0.00	0.00	0.00	0.00	18512
264091035	11028 MINERS TRL	87.50	87.50	9.00	9.00	88.12	88.12	0.00	0.00	0.00	0.00	0.00	0.00	18512
264091036	11034 MINERS TRL	87.50	87.50	9.00	9.00	88.12	88.12	0.00	0.00	0.00	0.00	0.00	0.00	18512
264091037	11040 MINERS TRL	87.50	87.50	9.00	9.00	88.12	88.12	0.00	0.00	0.00	0.00	0.00	0.00	18512
264091038	11048 MINERS TRL	87.50	87.50	9.00	9.00	88.12	88.12	0.00	0.00	0.00	0.00	0.00	0.00	18512
264091039	11054 MINERS TRL	87.50	87.50	9.00	9.00	88.12	88.12	0.00	0.00	0.00	0.00	0.00	0.00	18512
264091040	11058 MINERS TRL	87.50	87.50	9.00	9.00	88.12	88.12	0.00	0.00	0.00	0.00	0.00	0.00	18512
264091041	11064 MINERS TRL	87.50	87.50	9.00	9.00	88.12	88.12	0.00	0.00	0.00	0.00	0.00	0.00	18512
264091042	11070 MINERS TRL	87.50	87.50	9.00	9.00	88.12	88.12	0.00	0.00	0.00	0.00	0.00	0.00	18512
264091043	11076 MINERS TRL	87.50	87.50	9.00	9.00	88.12	88.12	0.00	0.00	0.00	0.00	0.00	0.00	18512
264091044	11082 MINERS TRL	87.50	87.50	9.00	9.00	88.12	88.12	0.00	0.00	0.00	0.00	0.00	0.00	18512
264091045	11088 MINERS TRL	87.50	87.50	9.00	9.00	88.12	88.12	0.00	0.00	0.00	0.00	0.00	0.00	18512
264092001	23826 PARKLAND AVE	87.50	87.50	9.00	9.00	88.12	88.12	0.00	0.00	0.00	0.00	0.00	0.00	18512
264092002	23820 PARKLAND AVE	87.50	87.50	9.00	9.00	88.12	88.12	0.00	0.00	0.00	0.00	0.00	0.00	18512
264092003	23814 PARKLAND AVE	87.50	87.50	9.00	9.00	88.12	88.12	0.00	0.00	0.00	0.00	0.00	0.00	18512
264092004	23808 PARKLAND AVE	87.50	87.50	9.00	9.00	88.12	88.12	0.00	0.00	0.00	0.00	0.00	0.00	18512
264092005	23802 PARKLAND AVE	87.50	87.50	9.00	9.00	88.12	88.12	0.00	0.00	0.00	0.00	0.00	0.00	18512

MORENO VALLEY COMMUNITY SERVICES DISTRICT
FISCAL YEAR 2015/16 MAXIMUM AND APPLIED PARCEL TAXES/CHARGES

ASSESSOR'S PARCEL NUMBER	SITUS ADDRESS	ZONE A		ZONE C		ZONE D		ZONE E		ZONE M		ZONE S		TRACT NUMBER
		MAXIMUM	APPLIED	MAXIMUM	APPLIED	MAXIMUM	APPLIED	MAXIMUM	APPLIED	MAXIMUM	APPLIED	MAXIMUM	APPLIED	
264092006	23796 PARKLAND AVE	87.50	87.50	9.00	9.00	88.12	88.12	0.00	0.00	0.00	0.00	0.00	0.00	18512
264092007	23790 PARKLAND AVE	87.50	87.50	9.00	9.00	88.12	88.12	0.00	0.00	0.00	0.00	0.00	0.00	18512
264092008	23784 PARKLAND AVE	87.50	87.50	9.00	9.00	88.12	88.12	0.00	0.00	0.00	0.00	0.00	0.00	18512
264092009	23778 PARKLAND AVE	87.50	87.50	9.00	9.00	88.12	88.12	0.00	0.00	0.00	0.00	0.00	0.00	18512
264092010	23772 PARKLAND AVE	87.50	87.50	9.00	9.00	88.12	88.12	0.00	0.00	0.00	0.00	0.00	0.00	18512
264092011	23766 PARKLAND AVE	87.50	87.50	9.00	9.00	88.12	88.12	0.00	0.00	0.00	0.00	0.00	0.00	18512
264092012	23760 PARKLAND AVE	87.50	87.50	9.00	9.00	88.12	88.12	0.00	0.00	0.00	0.00	0.00	0.00	18512
264092013	23775 COLD SPRING	87.50	87.50	9.00	9.00	88.12	88.12	0.00	0.00	0.00	0.00	0.00	0.00	18512
264092014	23781 COLD SPRING	87.50	87.50	9.00	9.00	88.12	88.12	0.00	0.00	0.00	0.00	0.00	0.00	18512
264092015	23787 COLD SPRING	87.50	87.50	9.00	9.00	88.12	88.12	0.00	0.00	0.00	0.00	0.00	0.00	18512
264092016	23793 COLD SPRING	87.50	87.50	9.00	9.00	88.12	88.12	0.00	0.00	0.00	0.00	0.00	0.00	18512
264092017	23799 COLD SPRING	87.50	87.50	9.00	9.00	88.12	88.12	0.00	0.00	0.00	0.00	0.00	0.00	18512
264092018	11037 SULTAN ST	87.50	87.50	9.00	9.00	88.12	88.12	0.00	0.00	0.00	0.00	0.00	0.00	18512
264092019	11043 SULTAN ST	87.50	87.50	9.00	9.00	88.12	88.12	0.00	0.00	0.00	0.00	0.00	0.00	18512
264092020	11049 SULTAN ST	87.50	87.50	9.00	9.00	88.12	88.12	0.00	0.00	0.00	0.00	0.00	0.00	18512
264092021	11055 SULTAN ST	87.50	87.50	9.00	9.00	88.12	88.12	0.00	0.00	0.00	0.00	0.00	0.00	18512
264092022	11061 SULTAN ST	87.50	87.50	9.00	9.00	88.12	88.12	0.00	0.00	0.00	0.00	0.00	0.00	18512
264092023	11067 SULTAN ST	87.50	87.50	9.00	9.00	88.12	88.12	0.00	0.00	0.00	0.00	0.00	0.00	18512
264092024	23800 WINTERGLEN CIR	87.50	87.50	9.00	9.00	88.12	88.12	0.00	0.00	0.00	0.00	0.00	0.00	18512
264092025	23794 WINTERGLEN CIR	87.50	87.50	9.00	9.00	88.12	88.12	0.00	0.00	0.00	0.00	0.00	0.00	18512
264092026	23788 WINTERGLEN CIR	87.50	87.50	9.00	9.00	88.12	88.12	0.00	0.00	0.00	0.00	0.00	0.00	18512
264092027	23787 WINTERGLEN CIR	87.50	87.50	9.00	9.00	88.12	88.12	0.00	0.00	0.00	0.00	0.00	0.00	18512
264092028	11081 SULTAN ST	87.50	87.50	9.00	9.00	88.12	88.12	0.00	0.00	0.00	0.00	0.00	0.00	18512
264092029	11091 SULTAN ST	87.50	87.50	9.00	9.00	88.12	88.12	0.00	0.00	0.00	0.00	0.00	0.00	18512
264092030	11103 SULTAN ST	87.50	87.50	9.00	9.00	88.12	88.12	0.00	0.00	0.00	0.00	0.00	0.00	18512
264092031	11131 RED HILL RD	87.50	87.50	9.00	9.00	88.12	88.12	0.00	0.00	0.00	0.00	0.00	0.00	18512
264093001	11038 SULTAN ST	87.50	87.50	9.00	9.00	88.12	88.12	0.00	0.00	0.00	0.00	0.00	0.00	18512
264093002	11044 SULTAN ST	87.50	87.50	9.00	9.00	88.12	88.12	0.00	0.00	0.00	0.00	0.00	0.00	18512
264093003	11050 SULTAN ST	87.50	87.50	9.00	9.00	88.12	88.12	0.00	0.00	0.00	0.00	0.00	0.00	18512
264093004	11056 SULTAN ST	87.50	87.50	9.00	9.00	88.12	88.12	0.00	0.00	0.00	0.00	0.00	0.00	18512
264093005	11062 SULTAN ST	87.50	87.50	9.00	9.00	88.12	88.12	0.00	0.00	0.00	0.00	0.00	0.00	18512
264093006	11068 SULTAN ST	87.50	87.50	9.00	9.00	88.12	88.12	0.00	0.00	0.00	0.00	0.00	0.00	18512
264093007	11074 SULTAN ST	87.50	87.50	9.00	9.00	88.12	88.12	0.00	0.00	0.00	0.00	0.00	0.00	18512
264093008	11080 SULTAN ST	87.50	87.50	9.00	9.00	88.12	88.12	0.00	0.00	0.00	0.00	0.00	0.00	18512
264093009	11086 SULTAN ST	87.50	87.50	9.00	9.00	88.12	88.12	0.00	0.00	0.00	0.00	0.00	0.00	18512
264093010	11092 SULTAN ST	87.50	87.50	9.00	9.00	88.12	88.12	0.00	0.00	0.00	0.00	0.00	0.00	18512
264093011	11098 SULTAN ST	87.50	87.50	9.00	9.00	88.12	88.12	0.00	0.00	0.00	0.00	0.00	0.00	18512

MORENO VALLEY COMMUNITY SERVICES DISTRICT
FISCAL YEAR 2015/16 MAXIMUM AND APPLIED PARCEL TAXES/CHARGES

ASSESSOR'S PARCEL NUMBER	SITUS ADDRESS	ZONE A		ZONE C		ZONE D		ZONE E		ZONE M		ZONE S		TRACT NUMBER
		MAXIMUM	APPLIED	MAXIMUM	APPLIED	MAXIMUM	APPLIED	MAXIMUM	APPLIED	MAXIMUM	APPLIED	MAXIMUM	APPLIED	
264093012	11104 SULTAN ST	87.50	87.50	9.00	9.00	88.12	88.12	0.00	0.00	0.00	0.00	0.00	0.00	18512
264093013	11041 SILVER RUN	87.50	87.50	9.00	9.00	88.12	88.12	0.00	0.00	0.00	0.00	0.00	0.00	18512
264093014	11045 SILVER RUN	87.50	87.50	9.00	9.00	88.12	88.12	0.00	0.00	0.00	0.00	0.00	0.00	18512
264093015	11051 SILVER RUN	87.50	87.50	9.00	9.00	88.12	88.12	0.00	0.00	0.00	0.00	0.00	0.00	18512
264093016	11057 SILVER RUN	87.50	87.50	9.00	9.00	88.12	88.12	0.00	0.00	0.00	0.00	0.00	0.00	18512
264093017	11063 SILVER RUN	87.50	87.50	9.00	9.00	88.12	88.12	0.00	0.00	0.00	0.00	0.00	0.00	18512
264093018	11069 SILVER RUN	87.50	87.50	9.00	9.00	88.12	88.12	0.00	0.00	0.00	0.00	0.00	0.00	18512
264093019	11075 SILVER RUN	87.50	87.50	9.00	9.00	88.12	88.12	0.00	0.00	0.00	0.00	0.00	0.00	18512
264093020	11081 SILVER RUN	87.50	87.50	9.00	9.00	88.12	88.12	0.00	0.00	0.00	0.00	0.00	0.00	18512
264093021	11087 SILVER RUN	87.50	87.50	9.00	9.00	88.12	88.12	0.00	0.00	0.00	0.00	0.00	0.00	18512
264093022	11093 SILVER RUN	87.50	87.50	9.00	9.00	88.12	88.12	0.00	0.00	0.00	0.00	0.00	0.00	18512
264093023	11099 SILVER RUN	87.50	87.50	9.00	9.00	88.12	88.12	0.00	0.00	0.00	0.00	0.00	0.00	18512
264093024	11105 SILVER RUN	87.50	87.50	9.00	9.00	88.12	88.12	0.00	0.00	0.00	0.00	0.00	0.00	18512
264094001	11040 SILVER RUN	87.50	87.50	9.00	9.00	88.12	88.12	0.00	0.00	0.00	0.00	0.00	0.00	18512
264094002	11046 SILVER RUN	87.50	87.50	9.00	9.00	88.12	88.12	0.00	0.00	0.00	0.00	0.00	0.00	18512
264094003	11052 SILVER RUN	87.50	87.50	9.00	9.00	88.12	88.12	0.00	0.00	0.00	0.00	0.00	0.00	18512
264094004	11058 SILVER RUN	87.50	87.50	9.00	9.00	88.12	88.12	0.00	0.00	0.00	0.00	0.00	0.00	18512
264094005	11064 SILVER RUN	87.50	87.50	9.00	9.00	88.12	88.12	0.00	0.00	0.00	0.00	0.00	0.00	18512
264094006	11070 SILVER RUN	87.50	87.50	9.00	9.00	88.12	88.12	0.00	0.00	0.00	0.00	0.00	0.00	18512
264094007	11076 SILVER RUN	87.50	87.50	9.00	9.00	88.12	88.12	0.00	0.00	0.00	0.00	0.00	0.00	18512
264094008	11082 SILVER RUN	87.50	87.50	9.00	9.00	88.12	88.12	0.00	0.00	0.00	0.00	0.00	0.00	18512
264094009	11088 SILVER RUN	87.50	87.50	9.00	9.00	88.12	88.12	0.00	0.00	0.00	0.00	0.00	0.00	18512
264094010	11094 SILVER RUN	87.50	87.50	9.00	9.00	88.12	88.12	0.00	0.00	0.00	0.00	0.00	0.00	18512
264094011	11100 SILVER RUN	87.50	87.50	9.00	9.00	88.12	88.12	0.00	0.00	0.00	0.00	0.00	0.00	18512
264094012	11106 SILVER RUN	87.50	87.50	9.00	9.00	88.12	88.12	0.00	0.00	0.00	0.00	0.00	0.00	18512
264094013	11041 MINERS TRL	87.50	87.50	9.00	9.00	88.12	88.12	0.00	0.00	0.00	0.00	0.00	0.00	18512
264094014	11047 MINERS TRL	87.50	87.50	9.00	9.00	88.12	88.12	0.00	0.00	0.00	0.00	0.00	0.00	18512
264094015	11053 MINERS TRL	87.50	87.50	9.00	9.00	88.12	88.12	0.00	0.00	0.00	0.00	0.00	0.00	18512
264094016	11059 MINERS TRL	87.50	87.50	9.00	9.00	88.12	88.12	0.00	0.00	0.00	0.00	0.00	0.00	18512
264094017	11065 MINERS TRL	87.50	87.50	9.00	9.00	88.12	88.12	0.00	0.00	0.00	0.00	0.00	0.00	18512
264094018	11071 MINERS TRL	87.50	87.50	9.00	9.00	88.12	88.12	0.00	0.00	0.00	0.00	0.00	0.00	18512
264094019	11077 MINERS TRL	87.50	87.50	9.00	9.00	88.12	88.12	0.00	0.00	0.00	0.00	0.00	0.00	18512
264094020	11083 MINERS TRL	87.50	87.50	9.00	9.00	88.12	88.12	0.00	0.00	0.00	0.00	0.00	0.00	18512
264094021	11089 MINERS TRL	87.50	87.50	9.00	9.00	88.12	88.12	0.00	0.00	0.00	0.00	0.00	0.00	18512
264094022	11095 MINERS TRL	87.50	87.50	9.00	9.00	88.12	88.12	0.00	0.00	0.00	0.00	0.00	0.00	18512
264094023	11101 MINERS TRL	87.50	87.50	9.00	9.00	88.12	88.12	0.00	0.00	0.00	0.00	0.00	0.00	18512
264094024	11107 MINERS TRL	87.50	87.50	9.00	9.00	88.12	88.12	0.00	0.00	0.00	0.00	0.00	0.00	18512

MORENO VALLEY COMMUNITY SERVICES DISTRICT
FISCAL YEAR 2015/16 MAXIMUM AND APPLIED PARCEL TAXES/CHARGES

ASSESSOR'S PARCEL NUMBER	SITUS ADDRESS	ZONE A		ZONE C		ZONE D		ZONE E		ZONE M		ZONE S		TRACT NUMBER
		MAXIMUM	APPLIED	MAXIMUM	APPLIED	MAXIMUM	APPLIED	MAXIMUM	APPLIED	MAXIMUM	APPLIED	MAXIMUM	APPLIED	
264100008		87.50	87.50	9.00	9.00	0.00	0.00	0.00	0.00	0.00	0.00	0.00	0.00	
264100009	23820 IRONWOOD AVE	87.50	87.50	9.00	9.00	0.00	0.00	0.00	0.00	0.00	0.00	0.00	0.00	
264100010	23920 IRONWOOD AVE	87.50	87.50	9.00	9.00	0.00	0.00	0.00	0.00	0.00	0.00	0.00	0.00	
264100021		87.50	87.50	9.00	9.00	0.00	0.00	0.00	0.00	0.00	0.00	0.00	0.00	
264110002	11263 TIFFANY LN	87.50	87.50	9.00	9.00	0.00	0.00	0.00	0.00	0.00	0.00	0.00	0.00	
264110003	11265 PIGEON PASS RD	87.50	87.50	9.00	9.00	0.00	0.00	0.00	0.00	0.00	0.00	0.00	0.00	
264110004	22770 ECHO LAKE RD	87.50	87.50	9.00	9.00	0.00	0.00	0.00	0.00	0.00	0.00	0.00	0.00	
264110005	11285 PIGEON PASS RD	87.50	87.50	9.00	9.00	0.00	0.00	0.00	0.00	0.00	0.00	0.00	0.00	
264110006		87.50	87.50	9.00	9.00	0.00	0.00	0.00	0.00	0.00	0.00	0.00	0.00	
264110007	11295 EAGLE ROCK RD	87.50	87.50	9.00	9.00	0.00	0.00	0.00	0.00	0.00	0.00	0.00	0.00	
264110008	22650 ECHO LAKE RD	87.50	87.50	9.00	9.00	0.00	0.00	0.00	0.00	0.00	0.00	0.00	0.00	
264110009		87.50	87.50	9.00	9.00	0.00	0.00	0.00	0.00	0.00	0.00	0.00	0.00	
264110010		87.50	87.50	9.00	9.00	0.00	0.00	0.00	0.00	0.00	0.00	0.00	0.00	
264110011	11455 PIGEON PASS RD	87.50	87.50	9.00	9.00	0.00	0.00	0.00	0.00	0.00	0.00	0.00	0.00	
264110019	11480 TIFFANY LN	87.50	87.50	9.00	9.00	0.00	0.00	0.00	0.00	0.00	0.00	0.00	0.00	
264110020	11425 TIFFANY LN	87.50	87.50	9.00	9.00	0.00	0.00	0.00	0.00	0.00	0.00	0.00	0.00	
264110021	11375 TIFFANY LN	87.50	87.50	9.00	9.00	0.00	0.00	0.00	0.00	0.00	0.00	0.00	0.00	
264110022		87.50	87.50	9.00	9.00	0.00	0.00	0.00	0.00	0.00	0.00	0.00	0.00	
264110023	11470 TIFFANY LN	87.50	87.50	9.00	9.00	0.00	0.00	0.00	0.00	0.00	0.00	0.00	0.00	
264110024		87.50	87.50	9.00	9.00	0.00	0.00	0.00	0.00	0.00	0.00	0.00	0.00	
264110027		87.50	87.50	9.00	9.00	0.00	0.00	0.00	0.00	0.00	0.00	0.00	0.00	
264110028		87.50	87.50	9.00	9.00	0.00	0.00	0.00	0.00	0.00	0.00	0.00	0.00	
264121001	11615 KIWI CT	87.50	87.50	9.00	9.00	57.00	57.00	0.00	0.00	0.00	0.00	0.00	0.00	12268
264121002	11597 KIWI CT	87.50	87.50	9.00	9.00	57.00	57.00	0.00	0.00	0.00	0.00	0.00	0.00	12268
264121003	11585 KIWI CT	87.50	87.50	9.00	9.00	57.00	57.00	0.00	0.00	0.00	0.00	0.00	0.00	12268
264121004	11571 KIWI CT	87.50	87.50	9.00	9.00	57.00	57.00	0.00	0.00	0.00	0.00	0.00	0.00	12268
264121005	11557 KIWI CT	87.50	87.50	9.00	9.00	57.00	57.00	0.00	0.00	0.00	0.00	0.00	0.00	12268
264121006	11543 KIWI CT	87.50	87.50	9.00	9.00	57.00	57.00	0.00	0.00	0.00	0.00	0.00	0.00	12268
264121007	11529 KIWI CT	87.50	87.50	9.00	9.00	57.00	57.00	0.00	0.00	0.00	0.00	0.00	0.00	12268
264121008	11525 KIWI CT	87.50	87.50	9.00	9.00	57.00	57.00	0.00	0.00	0.00	0.00	0.00	0.00	12268
264121009	11520 KIWI CT	87.50	87.50	9.00	9.00	57.00	57.00	0.00	0.00	0.00	0.00	0.00	0.00	12268
264121010	11524 KIWI CT	87.50	87.50	9.00	9.00	57.00	57.00	0.00	0.00	0.00	0.00	0.00	0.00	12268
264121011	11528 KIWI CT	87.50	87.50	9.00	9.00	57.00	57.00	0.00	0.00	0.00	0.00	0.00	0.00	12268
264121012	11542 KIWI CT	87.50	87.50	9.00	9.00	57.00	57.00	0.00	0.00	0.00	0.00	0.00	0.00	12268
264121013	11556 KIWI CT	87.50	87.50	9.00	9.00	57.00	57.00	0.00	0.00	0.00	0.00	0.00	0.00	12268
264121014	11570 KIWI CT	87.50	87.50	9.00	9.00	57.00	57.00	0.00	0.00	0.00	0.00	0.00	0.00	12268
264121015	11584 KIWI CT	87.50	87.50	9.00	9.00	57.00	57.00	0.00	0.00	0.00	0.00	0.00	0.00	12268

MORENO VALLEY COMMUNITY SERVICES DISTRICT
FISCAL YEAR 2015/16 MAXIMUM AND APPLIED PARCEL TAXES/CHARGES

ASSESSOR'S PARCEL NUMBER	SITUS ADDRESS	ZONE A		ZONE C		ZONE D		ZONE E		ZONE M		ZONE S		TRACT NUMBER
		MAXIMUM	APPLIED	MAXIMUM	APPLIED	MAXIMUM	APPLIED	MAXIMUM	APPLIED	MAXIMUM	APPLIED	MAXIMUM	APPLIED	
264121016	11596 KIWI CT	87.50	87.50	9.00	9.00	57.00	57.00	0.00	0.00	0.00	0.00	0.00	0.00	12268
264121017	11614 KIWI CT	87.50	87.50	9.00	9.00	57.00	57.00	0.00	0.00	0.00	0.00	0.00	0.00	12268
264121018	11617 PARAKEET CT	87.50	87.50	9.00	9.00	57.00	57.00	0.00	0.00	0.00	0.00	0.00	0.00	12268
264121019	11599 PARAKEET CT	87.50	87.50	9.00	9.00	57.00	57.00	0.00	0.00	0.00	0.00	0.00	0.00	12268
264121020	11587 PARAKEET CT	87.50	87.50	9.00	9.00	57.00	57.00	0.00	0.00	0.00	0.00	0.00	0.00	12268
264121021	11573 PARAKEET CT	87.50	87.50	9.00	9.00	57.00	57.00	0.00	0.00	0.00	0.00	0.00	0.00	12268
264121022	11559 PARAKEET CT	87.50	87.50	9.00	9.00	57.00	57.00	0.00	0.00	0.00	0.00	0.00	0.00	12268
264121023	11545 PARAKEET CT	87.50	87.50	9.00	9.00	57.00	57.00	0.00	0.00	0.00	0.00	0.00	0.00	12268
264121024	11531 PARAKEET CT	87.50	87.50	9.00	9.00	57.00	57.00	0.00	0.00	0.00	0.00	0.00	0.00	12268
264121025	11527 PARAKEET CT	87.50	87.50	9.00	9.00	57.00	57.00	0.00	0.00	0.00	0.00	0.00	0.00	12268
264121026	11522 PARAKEET CT	87.50	87.50	9.00	9.00	57.00	57.00	0.00	0.00	0.00	0.00	0.00	0.00	12268
264121027	11526 PARAKEET CT	87.50	87.50	9.00	9.00	57.00	57.00	0.00	0.00	0.00	0.00	0.00	0.00	12268
264121028	11530 PARAKEET CT	87.50	87.50	9.00	9.00	57.00	57.00	0.00	0.00	0.00	0.00	0.00	0.00	12268
264121029	11544 PARAKEET CT	87.50	87.50	9.00	9.00	57.00	57.00	0.00	0.00	0.00	0.00	0.00	0.00	12268
264121030	11558 PARAKEET CT	87.50	87.50	9.00	9.00	57.00	57.00	0.00	0.00	0.00	0.00	0.00	0.00	12268
264121031	11572 PARAKEET CT	87.50	87.50	9.00	9.00	57.00	57.00	0.00	0.00	0.00	0.00	0.00	0.00	12268
264121032	11586 PARAKEET CT	87.50	87.50	9.00	9.00	57.00	57.00	0.00	0.00	0.00	0.00	0.00	0.00	12268
264121033	11598 PARAKEET CT	87.50	87.50	9.00	9.00	57.00	57.00	0.00	0.00	0.00	0.00	0.00	0.00	12268
264121034	11616 PARAKEET CT	87.50	87.50	9.00	9.00	57.00	57.00	0.00	0.00	0.00	0.00	0.00	0.00	12268
264121035	11621 BOBOLINK LN	87.50	87.50	9.00	9.00	0.00	0.00	0.00	0.00	0.00	0.00	0.00	0.00	0.00
264121036	11609 BOBOLINK LN	87.50	87.50	9.00	9.00	0.00	0.00	0.00	0.00	0.00	0.00	0.00	0.00	0.00
264121037	11587 BOBOLINK LN	87.50	87.50	9.00	9.00	0.00	0.00	0.00	0.00	0.00	0.00	0.00	0.00	0.00
264121038	11575 BOBOLINK LN	87.50	87.50	9.00	9.00	0.00	0.00	0.00	0.00	0.00	0.00	0.00	0.00	0.00
264121039	11555 BOBOLINK LN	87.50	87.50	9.00	9.00	0.00	0.00	0.00	0.00	0.00	0.00	0.00	0.00	0.00
264121040	11541 BOBOLINK LN	87.50	87.50	9.00	9.00	0.00	0.00	0.00	0.00	0.00	0.00	0.00	0.00	0.00
264121041	11527 BOBOLINK LN	87.50	87.50	9.00	9.00	0.00	0.00	0.00	0.00	0.00	0.00	0.00	0.00	0.00
264121042	11515 BOBOLINK LN	87.50	87.50	9.00	9.00	0.00	0.00	0.00	0.00	0.00	0.00	0.00	0.00	0.00
264121043	11503 BOBOLINK LN	87.50	87.50	9.00	9.00	0.00	0.00	0.00	0.00	0.00	0.00	0.00	0.00	0.00
264121044	11491 BOBOLINK LN	87.50	87.50	9.00	9.00	0.00	0.00	0.00	0.00	0.00	0.00	0.00	0.00	0.00
264121045	11477 BOBOLINK LN	87.50	87.50	9.00	9.00	0.00	0.00	0.00	0.00	0.00	0.00	0.00	0.00	0.00
264121046	11463 BOBOLINK LN	87.50	87.50	9.00	9.00	0.00	0.00	0.00	0.00	0.00	0.00	0.00	0.00	0.00
264121047	11451 BOBOLINK LN	87.50	87.50	9.00	9.00	0.00	0.00	0.00	0.00	0.00	0.00	0.00	0.00	0.00
264121048	23250 WOODPECKER PATH	87.50	87.50	9.00	9.00	0.00	0.00	0.00	0.00	0.00	0.00	0.00	0.00	0.00
264121049	23260 WOODPECKER PATH	87.50	87.50	9.00	9.00	0.00	0.00	0.00	0.00	0.00	0.00	0.00	0.00	0.00
264121050	23272 WOODPECKER PATH	87.50	87.50	9.00	9.00	0.00	0.00	0.00	0.00	0.00	0.00	0.00	0.00	0.00
264121051	23284 WOODPECKER PATH	87.50	87.50	9.00	9.00	0.00	0.00	0.00	0.00	0.00	0.00	0.00	0.00	0.00
264121052	23296 WOODPECKER PATH	87.50	87.50	9.00	9.00	0.00	0.00	0.00	0.00	0.00	0.00	0.00	0.00	0.00

MORENO VALLEY COMMUNITY SERVICES DISTRICT
FISCAL YEAR 2015/16 MAXIMUM AND APPLIED PARCEL TAXES/CHARGES

ASSESSOR'S PARCEL NUMBER	SITUS ADDRESS	ZONE A		ZONE C		ZONE D		ZONE E		ZONE M		ZONE S		TRACT NUMBER
		MAXIMUM	APPLIED	MAXIMUM	APPLIED	MAXIMUM	APPLIED	MAXIMUM	APPLIED	MAXIMUM	APPLIED	MAXIMUM	APPLIED	
264122001	23359 WOODPECKER PATH	87.50	87.50	9.00	9.00	0.00	0.00	0.00	0.00	0.00	0.00	0.00	0.00	
264122002	23347 WOODPECKER PATH	87.50	87.50	9.00	9.00	0.00	0.00	0.00	0.00	0.00	0.00	0.00	0.00	
264122003	23335 WOODPECKER PATH	87.50	87.50	9.00	9.00	0.00	0.00	0.00	0.00	0.00	0.00	0.00	0.00	
264122004	23325 WOODPECKER PATH	87.50	87.50	9.00	9.00	0.00	0.00	0.00	0.00	0.00	0.00	0.00	0.00	
264122005	23315 WOODPECKER PATH	87.50	87.50	9.00	9.00	0.00	0.00	0.00	0.00	0.00	0.00	0.00	0.00	
264122006	23305 WOODPECKER PATH	87.50	87.50	9.00	9.00	0.00	0.00	0.00	0.00	0.00	0.00	0.00	0.00	
264122007	23289 WOODPECKER PATH	87.50	87.50	9.00	9.00	0.00	0.00	0.00	0.00	0.00	0.00	0.00	0.00	
264122008	23277 WOODPECKER PATH	87.50	87.50	9.00	9.00	0.00	0.00	0.00	0.00	0.00	0.00	0.00	0.00	
264122009	23265 WOODPECKER PATH	87.50	87.50	9.00	9.00	0.00	0.00	0.00	0.00	0.00	0.00	0.00	0.00	
264122010	11542 BOBOLINK LN	87.50	87.50	9.00	9.00	0.00	0.00	0.00	0.00	0.00	0.00	0.00	0.00	
264122011	11556 BOBOLINK LN	87.50	87.50	9.00	9.00	0.00	0.00	0.00	0.00	0.00	0.00	0.00	0.00	
264122012	11578 BOBOLINK LN	87.50	87.50	9.00	9.00	0.00	0.00	0.00	0.00	0.00	0.00	0.00	0.00	
264122013	11592 BOBOLINK LN	87.50	87.50	9.00	9.00	0.00	0.00	0.00	0.00	0.00	0.00	0.00	0.00	
264122014	11606 BOBOLINK LN	87.50	87.50	9.00	9.00	0.00	0.00	0.00	0.00	0.00	0.00	0.00	0.00	
264122015	11618 BOBOLINK LN	87.50	87.50	9.00	9.00	0.00	0.00	0.00	0.00	0.00	0.00	0.00	0.00	
264131001	11804 BRIAR KNOLL PL	87.50	87.50	9.00	9.00	57.00	57.00	0.00	0.00	0.00	0.00	0.00	0.00	18283
264131002	11814 BRIAR KNOLL PL	87.50	87.50	9.00	9.00	57.00	57.00	0.00	0.00	0.00	0.00	0.00	0.00	18283
264131003	11822 BRIAR KNOLL PL	87.50	87.50	9.00	9.00	57.00	57.00	0.00	0.00	0.00	0.00	0.00	0.00	18283
264131004	11830 BRIAR KNOLL PL	87.50	87.50	9.00	9.00	57.00	57.00	0.00	0.00	0.00	0.00	0.00	0.00	18283
264131005	11838 BRIAR KNOLL PL	87.50	87.50	9.00	9.00	57.00	57.00	0.00	0.00	0.00	0.00	0.00	0.00	18283
264131006	11846 BRIAR KNOLL PL	87.50	87.50	9.00	9.00	57.00	57.00	0.00	0.00	0.00	0.00	0.00	0.00	18283
264131007	11854 BRIAR KNOLL PL	87.50	87.50	9.00	9.00	57.00	57.00	0.00	0.00	0.00	0.00	0.00	0.00	18283
264131008	11862 BRIAR KNOLL PL	87.50	87.50	9.00	9.00	57.00	57.00	0.00	0.00	0.00	0.00	0.00	0.00	18283
264131009	11868 BRIAR KNOLL PL	87.50	87.50	9.00	9.00	57.00	57.00	0.00	0.00	0.00	0.00	0.00	0.00	18283
264131010	11878 BRIAR KNOLL PL	87.50	87.50	9.00	9.00	57.00	57.00	0.00	0.00	0.00	0.00	0.00	0.00	18283
264131011	11886 BRIAR KNOLL PL	87.50	87.50	9.00	9.00	57.00	57.00	0.00	0.00	0.00	0.00	0.00	0.00	18283
264131012	11894 BRIAR KNOLL PL	87.50	87.50	9.00	9.00	57.00	57.00	0.00	0.00	0.00	0.00	0.00	0.00	18283
264131013	11900 BRIAR KNOLL PL	87.50	87.50	9.00	9.00	57.00	57.00	0.00	0.00	0.00	0.00	0.00	0.00	18283
264131014	11908 BRIAR KNOLL PL	87.50	87.50	9.00	9.00	57.00	57.00	0.00	0.00	0.00	0.00	0.00	0.00	18283
264131015	11916 BRIAR KNOLL PL	87.50	87.50	9.00	9.00	57.00	57.00	0.00	0.00	0.00	0.00	0.00	0.00	18283
264131016	11924 BRIAR KNOLL PL	87.50	87.50	9.00	9.00	57.00	57.00	0.00	0.00	0.00	0.00	0.00	0.00	18283
264131017	11930 BRIAR KNOLL PL	87.50	87.50	9.00	9.00	57.00	57.00	0.00	0.00	0.00	0.00	0.00	0.00	18283
264131018	11938 BRIAR KNOLL PL	87.50	87.50	9.00	9.00	57.00	57.00	0.00	0.00	0.00	0.00	0.00	0.00	18283
264131019	23568 BLOOMING MEADOW RD	87.50	87.50	9.00	9.00	57.00	57.00	0.00	0.00	0.00	0.00	0.00	0.00	18283
264131020	23550 BLOOMING MEADOW RD	87.50	87.50	9.00	9.00	57.00	57.00	0.00	0.00	0.00	0.00	0.00	0.00	18283
264131021	23542 BLOOMING MEADOW RD	87.50	87.50	9.00	9.00	57.00	57.00	0.00	0.00	0.00	0.00	0.00	0.00	18283
264131022	23534 BLOOMING MEADOW RD	87.50	87.50	9.00	9.00	57.00	57.00	0.00	0.00	0.00	0.00	0.00	0.00	18283

MORENO VALLEY COMMUNITY SERVICES DISTRICT
FISCAL YEAR 2015/16 MAXIMUM AND APPLIED PARCEL TAXES/CHARGES

ASSESSOR'S PARCEL NUMBER	SITUS ADDRESS	ZONE A		ZONE C		ZONE D		ZONE E		ZONE M		ZONE S		TRACT NUMBER
		MAXIMUM	APPLIED	MAXIMUM	APPLIED	MAXIMUM	APPLIED	MAXIMUM	APPLIED	MAXIMUM	APPLIED	MAXIMUM	APPLIED	
264131023	23526 BLOOMING MEADOW RD	87.50	87.50	9.00	9.00	57.00	57.00	0.00	0.00	0.00	0.00	0.00	0.00	18283
264131024	23518 BLOOMING MEADOW RD	87.50	87.50	9.00	9.00	57.00	57.00	0.00	0.00	0.00	0.00	0.00	0.00	18283
264131025	23510 BLOOMING MEADOW RD	87.50	87.50	9.00	9.00	57.00	57.00	0.00	0.00	0.00	0.00	0.00	0.00	18283
264131026	11781 WILD FLAX LN	87.50	87.50	9.00	9.00	57.00	57.00	0.00	0.00	0.00	0.00	0.00	0.00	18283
264131027	11789 WILD FLAX LN	87.50	87.50	9.00	9.00	57.00	57.00	0.00	0.00	0.00	0.00	0.00	0.00	18283
264131028	11797 WILD FLAX LN	87.50	87.50	9.00	9.00	57.00	57.00	0.00	0.00	0.00	0.00	0.00	0.00	18283
264131029	11809 WILD FLAX LN	87.50	87.50	9.00	9.00	57.00	57.00	0.00	0.00	0.00	0.00	0.00	0.00	18283
264131030	11821 WILD FLAX LN	87.50	87.50	9.00	9.00	57.00	57.00	0.00	0.00	0.00	0.00	0.00	0.00	18283
264131031	11829 WILD FLAX LN	87.50	87.50	9.00	9.00	57.00	57.00	0.00	0.00	0.00	0.00	0.00	0.00	18283
264131032	11837 WILD FLAX LN	87.50	87.50	9.00	9.00	57.00	57.00	0.00	0.00	0.00	0.00	0.00	0.00	18283
264131033	11845 WILD FLAX LN	87.50	87.50	9.00	9.00	57.00	57.00	0.00	0.00	0.00	0.00	0.00	0.00	18283
264131034	11853 WILD FLAX LN	87.50	87.50	9.00	9.00	57.00	57.00	0.00	0.00	0.00	0.00	0.00	0.00	18283
264131035	11860 GRAHAM ST	87.50	87.50	9.00	9.00	57.00	57.00	0.00	0.00	0.00	0.00	0.00	0.00	18283
264131036	11854 GRAHAM ST	87.50	87.50	9.00	9.00	57.00	57.00	0.00	0.00	0.00	0.00	0.00	0.00	18283
264131037	11848 GRAHAM ST	87.50	87.50	9.00	9.00	57.00	57.00	0.00	0.00	0.00	0.00	0.00	0.00	18283
264131038	11840 GRAHAM ST	87.50	87.50	9.00	9.00	57.00	57.00	0.00	0.00	0.00	0.00	0.00	0.00	18283
264131039	11832 GRAHAM ST	87.50	87.50	9.00	9.00	57.00	57.00	0.00	0.00	0.00	0.00	0.00	0.00	18283
264131040	11824 GRAHAM ST	87.50	87.50	9.00	9.00	57.00	57.00	0.00	0.00	0.00	0.00	0.00	0.00	18283
264131041	11816 GRAHAM ST	87.50	87.50	9.00	9.00	57.00	57.00	0.00	0.00	0.00	0.00	0.00	0.00	18283
264131042	11808 GRAHAM ST	87.50	87.50	9.00	9.00	57.00	57.00	0.00	0.00	0.00	0.00	0.00	0.00	18283
264131043	11800 GRAHAM ST	87.50	87.50	9.00	9.00	57.00	57.00	0.00	0.00	0.00	0.00	0.00	0.00	18283
264131044	11792 GRAHAM ST	87.50	87.50	9.00	9.00	57.00	57.00	0.00	0.00	0.00	0.00	0.00	0.00	18283
264131045	11784 GRAHAM ST	87.50	87.50	9.00	9.00	57.00	57.00	0.00	0.00	0.00	0.00	0.00	0.00	18283
264131046	23507 WOODLANDER WAY	87.50	87.50	9.00	9.00	57.00	57.00	0.00	0.00	0.00	0.00	0.00	0.00	18283
264131047	23515 WOODLANDER WAY	87.50	87.50	9.00	9.00	57.00	57.00	0.00	0.00	0.00	0.00	0.00	0.00	18283
264131048	23523 WOODLANDER WAY	87.50	87.50	9.00	9.00	57.00	57.00	0.00	0.00	0.00	0.00	0.00	0.00	18283
264131049	23535 WOODLANDER WAY	87.50	87.50	9.00	9.00	57.00	57.00	0.00	0.00	0.00	0.00	0.00	0.00	18283
264131050	23547 WOODLANDER WAY	87.50	87.50	9.00	9.00	57.00	57.00	0.00	0.00	0.00	0.00	0.00	0.00	18283
264131051	23559 WOODLANDER WAY	87.50	87.50	9.00	9.00	57.00	57.00	0.00	0.00	0.00	0.00	0.00	0.00	18283
264131052	23567 WOODLANDER WAY	87.50	87.50	9.00	9.00	57.00	57.00	0.00	0.00	0.00	0.00	0.00	0.00	18283
264131053	23583 WOODLANDER WAY	87.50	87.50	9.00	9.00	57.00	57.00	0.00	0.00	0.00	0.00	0.00	0.00	18283
264131054	23584 WOODLANDER WAY	87.50	87.50	9.00	9.00	57.00	57.00	0.00	0.00	0.00	0.00	0.00	0.00	18283
264131055	23576 WOODLANDER WAY	87.50	87.50	9.00	9.00	57.00	57.00	0.00	0.00	0.00	0.00	0.00	0.00	18283
264131056	23568 WOODLANDER WAY	87.50	87.50	9.00	9.00	57.00	57.00	0.00	0.00	0.00	0.00	0.00	0.00	18283
264131057	23560 WOODLANDER WAY	87.50	87.50	9.00	9.00	57.00	57.00	0.00	0.00	0.00	0.00	0.00	0.00	18283
264131058	23548 WOODLANDER WAY	87.50	87.50	9.00	9.00	57.00	57.00	0.00	0.00	0.00	0.00	0.00	0.00	18283
264131059	23536 WOODLANDER WAY	87.50	87.50	9.00	9.00	57.00	57.00	0.00	0.00	0.00	0.00	0.00	0.00	18283

MORENO VALLEY COMMUNITY SERVICES DISTRICT
FISCAL YEAR 2015/16 MAXIMUM AND APPLIED PARCEL TAXES/CHARGES

ASSESSOR'S PARCEL NUMBER	SITUS ADDRESS	ZONE A		ZONE C		ZONE D		ZONE E		ZONE M		ZONE S		TRACT NUMBER
		MAXIMUM	APPLIED	MAXIMUM	APPLIED	MAXIMUM	APPLIED	MAXIMUM	APPLIED	MAXIMUM	APPLIED	MAXIMUM	APPLIED	
264131060	23524 WOODLANDER WAY	87.50	87.50	9.00	9.00	57.00	57.00	0.00	0.00	0.00	0.00	0.00	0.00	18283
264131061	23516 WOODLANDER WAY	87.50	87.50	9.00	9.00	57.00	57.00	0.00	0.00	0.00	0.00	0.00	0.00	18283
264132001	11864 MEADOW WOOD WAY	87.50	87.50	9.00	9.00	57.00	57.00	0.00	0.00	0.00	0.00	0.00	0.00	18283
264132002	23650 CANDLE SHOE CT	87.50	87.50	9.00	9.00	57.00	57.00	0.00	0.00	0.00	0.00	0.00	0.00	18283
264132003	23642 CANDLE SHOE CT	87.50	87.50	9.00	9.00	57.00	57.00	0.00	0.00	0.00	0.00	0.00	0.00	18283
264132004	23634 CANDLE SHOE CT	87.50	87.50	9.00	9.00	57.00	57.00	0.00	0.00	0.00	0.00	0.00	0.00	18283
264132005	23618 CANDLE SHOE CT	87.50	87.50	9.00	9.00	57.00	57.00	0.00	0.00	0.00	0.00	0.00	0.00	18283
264132006	23610 CANDLE SHOE CT	87.50	87.50	9.00	9.00	57.00	57.00	0.00	0.00	0.00	0.00	0.00	0.00	18283
264132007	23602 CANDLE SHOE CT	87.50	87.50	9.00	9.00	57.00	57.00	0.00	0.00	0.00	0.00	0.00	0.00	18283
264132008	23596 CANDLE SHOE CT	87.50	87.50	9.00	9.00	57.00	57.00	0.00	0.00	0.00	0.00	0.00	0.00	18283
264132009	23588 CANDLE SHOE CT	87.50	87.50	9.00	9.00	57.00	57.00	0.00	0.00	0.00	0.00	0.00	0.00	18283
264132010	23580 CANDLE SHOE CT	87.50	87.50	9.00	9.00	57.00	57.00	0.00	0.00	0.00	0.00	0.00	0.00	18283
264132011	23574 CANDLE SHOE CT	87.50	87.50	9.00	9.00	57.00	57.00	0.00	0.00	0.00	0.00	0.00	0.00	18283
264132012	23568 CANDLE SHOE CT	87.50	87.50	9.00	9.00	57.00	57.00	0.00	0.00	0.00	0.00	0.00	0.00	18283
264132013	11850 WILD FLAX LN	87.50	87.50	9.00	9.00	57.00	57.00	0.00	0.00	0.00	0.00	0.00	0.00	18283
264132014	11842 WILD FLAX LN	87.50	87.50	9.00	9.00	57.00	57.00	0.00	0.00	0.00	0.00	0.00	0.00	18283
264132015	11834 WILD FLAX LN	87.50	87.50	9.00	9.00	57.00	57.00	0.00	0.00	0.00	0.00	0.00	0.00	18283
264132016	11826 WILD FLAX LN	87.50	87.50	9.00	9.00	57.00	57.00	0.00	0.00	0.00	0.00	0.00	0.00	18283
264132017	11818 WILD FLAX LN	87.50	87.50	9.00	9.00	57.00	57.00	0.00	0.00	0.00	0.00	0.00	0.00	18283
264132018	11810 WILD FLAX LN	87.50	87.50	9.00	9.00	57.00	57.00	0.00	0.00	0.00	0.00	0.00	0.00	18283
264132019	23545 BLOOMING MEADOW RD	87.50	87.50	9.00	9.00	57.00	57.00	0.00	0.00	0.00	0.00	0.00	0.00	18283
264132020	23557 BLOOMING MEADOW RD	87.50	87.50	9.00	9.00	57.00	57.00	0.00	0.00	0.00	0.00	0.00	0.00	18283
264132021	23565 BLOOMING MEADOW RD	87.50	87.50	9.00	9.00	57.00	57.00	0.00	0.00	0.00	0.00	0.00	0.00	18283
264132022	23571 BLOOMING MEADOW RD	87.50	87.50	9.00	9.00	57.00	57.00	0.00	0.00	0.00	0.00	0.00	0.00	18283
264132023	23579 BLOOMING MEADOW RD	87.50	87.50	9.00	9.00	57.00	57.00	0.00	0.00	0.00	0.00	0.00	0.00	18283
264132024	23587 BLOOMING MEADOW RD	87.50	87.50	9.00	9.00	57.00	57.00	0.00	0.00	0.00	0.00	0.00	0.00	18283
264132025	23593 BLOOMING MEADOW RD	87.50	87.50	9.00	9.00	57.00	57.00	0.00	0.00	0.00	0.00	0.00	0.00	18283
264132026	23601 BLOOMING MEADOW RD	87.50	87.50	9.00	9.00	57.00	57.00	0.00	0.00	0.00	0.00	0.00	0.00	18283
264132027	23609 BLOOMING MEADOW RD	87.50	87.50	9.00	9.00	57.00	57.00	0.00	0.00	0.00	0.00	0.00	0.00	18283
264132028	23617 BLOOMING MEADOW RD	87.50	87.50	9.00	9.00	57.00	57.00	0.00	0.00	0.00	0.00	0.00	0.00	18283
264132029	23625 BLOOMING MEADOW RD	87.50	87.50	9.00	9.00	57.00	57.00	0.00	0.00	0.00	0.00	0.00	0.00	18283
264132030	23633 BLOOMING MEADOW RD	87.50	87.50	9.00	9.00	57.00	57.00	0.00	0.00	0.00	0.00	0.00	0.00	18283
264132031	23641 BLOOMING MEADOW RD	87.50	87.50	9.00	9.00	57.00	57.00	0.00	0.00	0.00	0.00	0.00	0.00	18283
264132032	23649 BLOOMING MEADOW RD	87.50	87.50	9.00	9.00	57.00	57.00	0.00	0.00	0.00	0.00	0.00	0.00	18283
264132033	11831 BAYLESS ST	87.50	87.50	9.00	9.00	57.00	57.00	0.00	0.00	0.00	0.00	0.00	0.00	18283
264132034	11839 BAYLESS ST	87.50	87.50	9.00	9.00	57.00	57.00	0.00	0.00	0.00	0.00	0.00	0.00	18283
264132035	11847 BAYLESS ST	87.50	87.50	9.00	9.00	57.00	57.00	0.00	0.00	0.00	0.00	0.00	0.00	18283

MORENO VALLEY COMMUNITY SERVICES DISTRICT
FISCAL YEAR 2015/16 MAXIMUM AND APPLIED PARCEL TAXES/CHARGES

ASSESSOR'S PARCEL NUMBER	SITUS ADDRESS	ZONE A		ZONE C		ZONE D		ZONE E		ZONE M		ZONE S		TRACT NUMBER
		MAXIMUM	APPLIED	MAXIMUM	APPLIED	MAXIMUM	APPLIED	MAXIMUM	APPLIED	MAXIMUM	APPLIED	MAXIMUM	APPLIED	
264132036	11855 BAYLESS ST	87.50	87.50	9.00	9.00	57.00	57.00	0.00	0.00	0.00	0.00	0.00	0.00	18283
264132037	11863 BAYLESS ST	87.50	87.50	9.00	9.00	57.00	57.00	0.00	0.00	0.00	0.00	0.00	0.00	18283
264133001	11866 BAYLESS ST	87.50	87.50	9.00	9.00	57.00	57.00	0.00	0.00	0.00	0.00	0.00	0.00	18283
264133002	11860 BAYLESS ST	87.50	87.50	9.00	9.00	57.00	57.00	0.00	0.00	0.00	0.00	0.00	0.00	18283
264133003	11852 BAYLESS ST	87.50	87.50	9.00	9.00	57.00	57.00	0.00	0.00	0.00	0.00	0.00	0.00	18283
264133004	11844 BAYLESS ST	87.50	87.50	9.00	9.00	57.00	57.00	0.00	0.00	0.00	0.00	0.00	0.00	18283
264133005	11836 BAYLESS ST	87.50	87.50	9.00	9.00	57.00	57.00	0.00	0.00	0.00	0.00	0.00	0.00	18283
264133006	11828 BAYLESS ST	87.50	87.50	9.00	9.00	57.00	57.00	0.00	0.00	0.00	0.00	0.00	0.00	18283
264133007	11820 BAYLESS ST	87.50	87.50	9.00	9.00	57.00	57.00	0.00	0.00	0.00	0.00	0.00	0.00	18283
264133008	11812 BAYLESS ST	87.50	87.50	9.00	9.00	57.00	57.00	0.00	0.00	0.00	0.00	0.00	0.00	18283
264133009	23680 BLOOMING MEADOW RD	87.50	87.50	9.00	9.00	57.00	57.00	0.00	0.00	0.00	0.00	0.00	0.00	18283
264133010	23672 BLOOMING MEADOW RD	87.50	87.50	9.00	9.00	57.00	57.00	0.00	0.00	0.00	0.00	0.00	0.00	18283
264133011	23664 BLOOMING MEADOW RD	87.50	87.50	9.00	9.00	57.00	57.00	0.00	0.00	0.00	0.00	0.00	0.00	18283
264133012	23656 BLOOMING MEADOW RD	87.50	87.50	9.00	9.00	57.00	57.00	0.00	0.00	0.00	0.00	0.00	0.00	18283
264133013	23648 BLOOMING MEADOW RD	87.50	87.50	9.00	9.00	57.00	57.00	0.00	0.00	0.00	0.00	0.00	0.00	18283
264133014	23640 BLOOMING MEADOW RD	87.50	87.50	9.00	9.00	57.00	57.00	0.00	0.00	0.00	0.00	0.00	0.00	18283
264133015	23632 BLOOMING MEADOW RD	87.50	87.50	9.00	9.00	57.00	57.00	0.00	0.00	0.00	0.00	0.00	0.00	18283
264133016	23624 BLOOMING MEADOW RD	87.50	87.50	9.00	9.00	57.00	57.00	0.00	0.00	0.00	0.00	0.00	0.00	18283
264133017	23616 BLOOMING MEADOW RD	87.50	87.50	9.00	9.00	57.00	57.00	0.00	0.00	0.00	0.00	0.00	0.00	18283
264133018	23608 BLOOMING MEADOW RD	87.50	87.50	9.00	9.00	57.00	57.00	0.00	0.00	0.00	0.00	0.00	0.00	18283
264133019	23600 BLOOMING MEADOW RD	87.50	87.50	9.00	9.00	57.00	57.00	0.00	0.00	0.00	0.00	0.00	0.00	18283
264133020	23592 BLOOMING MEADOW RD	87.50	87.50	9.00	9.00	57.00	57.00	0.00	0.00	0.00	0.00	0.00	0.00	18283
264133021	23584 BLOOMING MEADOW RD	87.50	87.50	9.00	9.00	57.00	57.00	0.00	0.00	0.00	0.00	0.00	0.00	18283
264133022	11889 BRIAR KNOLL PL	87.50	87.50	9.00	9.00	57.00	57.00	0.00	0.00	0.00	0.00	0.00	0.00	18283
264133023	11881 BRIAR KNOLL PL	87.50	87.50	9.00	9.00	57.00	57.00	0.00	0.00	0.00	0.00	0.00	0.00	18283
264133024	11873 BRIAR KNOLL PL	87.50	87.50	9.00	9.00	57.00	57.00	0.00	0.00	0.00	0.00	0.00	0.00	18283
264133025	11865 BRIAR KNOLL PL	87.50	87.50	9.00	9.00	57.00	57.00	0.00	0.00	0.00	0.00	0.00	0.00	18283
264133026	11857 BRIAR KNOLL PL	87.50	87.50	9.00	9.00	57.00	57.00	0.00	0.00	0.00	0.00	0.00	0.00	18283
264133027	11849 BRIAR KNOLL PL	87.50	87.50	9.00	9.00	57.00	57.00	0.00	0.00	0.00	0.00	0.00	0.00	18283
264133028	11841 BRIAR KNOLL PL	87.50	87.50	9.00	9.00	57.00	57.00	0.00	0.00	0.00	0.00	0.00	0.00	18283
264133029	11833 BRIAR KNOLL PL	87.50	87.50	9.00	9.00	57.00	57.00	0.00	0.00	0.00	0.00	0.00	0.00	18283
264133030	11825 BRIAR KNOLL PL	87.50	87.50	9.00	9.00	57.00	57.00	0.00	0.00	0.00	0.00	0.00	0.00	18283
264133031	11817 BRIAR KNOLL PL	87.50	87.50	9.00	9.00	57.00	57.00	0.00	0.00	0.00	0.00	0.00	0.00	18283
264133032	11809 BRIAR KNOLL PL	87.50	87.50	9.00	9.00	57.00	57.00	0.00	0.00	0.00	0.00	0.00	0.00	18283
264133033	11801 BRIAR KNOLL PL	87.50	87.50	9.00	9.00	57.00	57.00	0.00	0.00	0.00	0.00	0.00	0.00	18283
264133034	11793 BRIAR KNOLL PL	87.50	87.50	9.00	9.00	57.00	57.00	0.00	0.00	0.00	0.00	0.00	0.00	18283
264133035	11785 BRIAR KNOLL PL	87.50	87.50	9.00	9.00	57.00	57.00	0.00	0.00	0.00	0.00	0.00	0.00	18283

MORENO VALLEY COMMUNITY SERVICES DISTRICT
FISCAL YEAR 2015/16 MAXIMUM AND APPLIED PARCEL TAXES/CHARGES

ASSESSOR'S PARCEL NUMBER	SITUS ADDRESS	ZONE A		ZONE C		ZONE D		ZONE E		ZONE M		ZONE S		TRACT NUMBER
		MAXIMUM	APPLIED	MAXIMUM	APPLIED	MAXIMUM	APPLIED	MAXIMUM	APPLIED	MAXIMUM	APPLIED	MAXIMUM	APPLIED	
264133036	11777 BRIAR KNOLL PL	87.50	87.50	9.00	9.00	57.00	57.00	0.00	0.00	0.00	0.00	0.00	0.00	18283
264133037	11769 BRIAR KNOLL PL	87.50	87.50	9.00	9.00	57.00	57.00	0.00	0.00	0.00	0.00	0.00	0.00	18283
264133038	11761 BRIAR KNOLL PL	87.50	87.50	9.00	9.00	57.00	57.00	0.00	0.00	0.00	0.00	0.00	0.00	18283
264133039	11753 BRIAR KNOLL PL	87.50	87.50	9.00	9.00	57.00	57.00	0.00	0.00	0.00	0.00	0.00	0.00	18283
264141001	11990 BAYLESS ST	87.50	87.50	9.00	9.00	57.00	57.00	0.00	0.00	0.00	0.00	0.00	0.00	18283
264141002	11986 BAYLESS ST	87.50	87.50	9.00	9.00	57.00	57.00	0.00	0.00	0.00	0.00	0.00	0.00	18283
264141003	11978 BAYLESS ST	87.50	87.50	9.00	9.00	57.00	57.00	0.00	0.00	0.00	0.00	0.00	0.00	18283
264141004	11972 BAYLESS ST	87.50	87.50	9.00	9.00	57.00	57.00	0.00	0.00	0.00	0.00	0.00	0.00	18283
264141005	11964 BAYLESS ST	87.50	87.50	9.00	9.00	57.00	57.00	0.00	0.00	0.00	0.00	0.00	0.00	18283
264141006	11956 BAYLESS ST	87.50	87.50	9.00	9.00	57.00	57.00	0.00	0.00	0.00	0.00	0.00	0.00	18283
264141007	11948 BAYLESS ST	87.50	87.50	9.00	9.00	57.00	57.00	0.00	0.00	0.00	0.00	0.00	0.00	18283
264141008	11942 BAYLESS ST	87.50	87.50	9.00	9.00	57.00	57.00	0.00	0.00	0.00	0.00	0.00	0.00	18283
264141009	11936 BAYLESS ST	87.50	87.50	9.00	9.00	57.00	57.00	0.00	0.00	0.00	0.00	0.00	0.00	18283
264141010	11928 BAYLESS ST	87.50	87.50	9.00	9.00	57.00	57.00	0.00	0.00	0.00	0.00	0.00	0.00	18283
264141011	11922 BAYLESS ST	87.50	87.50	9.00	9.00	57.00	57.00	0.00	0.00	0.00	0.00	0.00	0.00	18283
264141012	11916 BAYLESS ST	87.50	87.50	9.00	9.00	57.00	57.00	0.00	0.00	0.00	0.00	0.00	0.00	18283
264141013	11908 BAYLESS ST	87.50	87.50	9.00	9.00	57.00	57.00	0.00	0.00	0.00	0.00	0.00	0.00	18283
264141014	11900 BAYLESS ST	87.50	87.50	9.00	9.00	57.00	57.00	0.00	0.00	0.00	0.00	0.00	0.00	18283
264141015	11888 BAYLESS ST	87.50	87.50	9.00	9.00	57.00	57.00	0.00	0.00	0.00	0.00	0.00	0.00	18283
264141016	11880 BAYLESS ST	87.50	87.50	9.00	9.00	57.00	57.00	0.00	0.00	0.00	0.00	0.00	0.00	18283
264141017	11876 BAYLESS ST	87.50	87.50	9.00	9.00	57.00	57.00	0.00	0.00	0.00	0.00	0.00	0.00	18283
264141018	11874 BAYLESS ST	87.50	87.50	9.00	9.00	57.00	57.00	0.00	0.00	0.00	0.00	0.00	0.00	18283
264142001	11962 MEADOW WOOD WAY	87.50	87.50	9.00	9.00	57.00	57.00	0.00	0.00	0.00	0.00	0.00	0.00	18283
264142002	11954 MEADOW WOOD WAY	87.50	87.50	9.00	9.00	57.00	57.00	0.00	0.00	0.00	0.00	0.00	0.00	18283
264142003	11946 MEADOW WOOD WAY	87.50	87.50	9.00	9.00	57.00	57.00	0.00	0.00	0.00	0.00	0.00	0.00	18283
264142004	11940 MEADOW WOOD WAY	87.50	87.50	9.00	9.00	57.00	57.00	0.00	0.00	0.00	0.00	0.00	0.00	18283
264142005	11932 MEADOW WOOD WAY	87.50	87.50	9.00	9.00	57.00	57.00	0.00	0.00	0.00	0.00	0.00	0.00	18283
264142006	11924 MEADOW WOOD WAY	87.50	87.50	9.00	9.00	57.00	57.00	0.00	0.00	0.00	0.00	0.00	0.00	18283
264142007	11918 MEADOW WOOD WAY	87.50	87.50	9.00	9.00	57.00	57.00	0.00	0.00	0.00	0.00	0.00	0.00	18283
264142008	11912 MEADOW WOOD WAY	87.50	87.50	9.00	9.00	57.00	57.00	0.00	0.00	0.00	0.00	0.00	0.00	18283
264142009	11904 MEADOW WOOD WAY	87.50	87.50	9.00	9.00	57.00	57.00	0.00	0.00	0.00	0.00	0.00	0.00	18283
264142010	11896 MEADOW WOOD WAY	87.50	87.50	9.00	9.00	57.00	57.00	0.00	0.00	0.00	0.00	0.00	0.00	18283
264142011	11884 MEADOW WOOD WAY	87.50	87.50	9.00	9.00	57.00	57.00	0.00	0.00	0.00	0.00	0.00	0.00	18283
264142012	11878 MEADOW WOOD WAY	87.50	87.50	9.00	9.00	57.00	57.00	0.00	0.00	0.00	0.00	0.00	0.00	18283
264142013	11870 MEADOW WOOD WAY	87.50	87.50	9.00	9.00	57.00	57.00	0.00	0.00	0.00	0.00	0.00	0.00	18283
264142014	11871 BAYLESS ST	87.50	87.50	9.00	9.00	57.00	57.00	0.00	0.00	0.00	0.00	0.00	0.00	18283
264142015	11877 BAYLESS ST	87.50	87.50	9.00	9.00	57.00	57.00	0.00	0.00	0.00	0.00	0.00	0.00	18283

MORENO VALLEY COMMUNITY SERVICES DISTRICT
FISCAL YEAR 2015/16 MAXIMUM AND APPLIED PARCEL TAXES/CHARGES

ASSESSOR'S PARCEL NUMBER	SITUS ADDRESS	ZONE A		ZONE C		ZONE D		ZONE E		ZONE M		ZONE S		TRACT NUMBER
		MAXIMUM	APPLIED	MAXIMUM	APPLIED	MAXIMUM	APPLIED	MAXIMUM	APPLIED	MAXIMUM	APPLIED	MAXIMUM	APPLIED	
264142016	11883 BAYLESS ST	87.50	87.50	9.00	9.00	57.00	57.00	0.00	0.00	0.00	0.00	0.00	0.00	18283
264142017	11889 BAYLESS ST	87.50	87.50	9.00	9.00	57.00	57.00	0.00	0.00	0.00	0.00	0.00	0.00	18283
264142018	11897 BAYLESS ST	87.50	87.50	9.00	9.00	57.00	57.00	0.00	0.00	0.00	0.00	0.00	0.00	18283
264142019	11905 BAYLESS ST	87.50	87.50	9.00	9.00	57.00	57.00	0.00	0.00	0.00	0.00	0.00	0.00	18283
264142020	11913 BAYLESS ST	87.50	87.50	9.00	9.00	57.00	57.00	0.00	0.00	0.00	0.00	0.00	0.00	18283
264142021	11919 BAYLESS ST	87.50	87.50	9.00	9.00	57.00	57.00	0.00	0.00	0.00	0.00	0.00	0.00	18283
264142022	11925 BAYLESS ST	87.50	87.50	9.00	9.00	57.00	57.00	0.00	0.00	0.00	0.00	0.00	0.00	18283
264142023	11933 BAYLESS ST	87.50	87.50	9.00	9.00	57.00	57.00	0.00	0.00	0.00	0.00	0.00	0.00	18283
264142024	11941 BAYLESS ST	87.50	87.50	9.00	9.00	57.00	57.00	0.00	0.00	0.00	0.00	0.00	0.00	18283
264142025	11947 BAYLESS ST	87.50	87.50	9.00	9.00	57.00	57.00	0.00	0.00	0.00	0.00	0.00	0.00	18283
264142026	11955 BAYLESS ST	87.50	87.50	9.00	9.00	57.00	57.00	0.00	0.00	0.00	0.00	0.00	0.00	18283
264142027	11963 BAYLESS ST	87.50	87.50	9.00	9.00	57.00	57.00	0.00	0.00	0.00	0.00	0.00	0.00	18283
264143001	23573 CANDLE SHOE CT	87.50	87.50	9.00	9.00	57.00	57.00	0.00	0.00	0.00	0.00	0.00	0.00	18283
264143002	23581 CANDLE SHOE CT	87.50	87.50	9.00	9.00	57.00	57.00	0.00	0.00	0.00	0.00	0.00	0.00	18283
264143003	23587 CANDLE SHOE CT	87.50	87.50	9.00	9.00	57.00	57.00	0.00	0.00	0.00	0.00	0.00	0.00	18283
264143004	23595 CANDLE SHOE CT	87.50	87.50	9.00	9.00	57.00	57.00	0.00	0.00	0.00	0.00	0.00	0.00	18283
264143005	23601 CANDLE SHOE CT	87.50	87.50	9.00	9.00	57.00	57.00	0.00	0.00	0.00	0.00	0.00	0.00	18283
264143006	23609 CANDLE SHOE CT	87.50	87.50	9.00	9.00	57.00	57.00	0.00	0.00	0.00	0.00	0.00	0.00	18283
264143007	23617 CANDLE SHOE CT	87.50	87.50	9.00	9.00	57.00	57.00	0.00	0.00	0.00	0.00	0.00	0.00	18283
264143008	23625 CANDLE SHOE CT	87.50	87.50	9.00	9.00	57.00	57.00	0.00	0.00	0.00	0.00	0.00	0.00	18283
264143009	23630 CINNAMON CREEK CT	87.50	87.50	9.00	9.00	57.00	57.00	0.00	0.00	0.00	0.00	0.00	0.00	18283
264143010	23624 CINNAMON CREEK CT	87.50	87.50	9.00	9.00	57.00	57.00	0.00	0.00	0.00	0.00	0.00	0.00	18283
264143011	23622 CINNAMON CREEK CT	87.50	87.50	9.00	9.00	57.00	57.00	0.00	0.00	0.00	0.00	0.00	0.00	18283
264143012	23616 CINNAMON CREEK CT	87.50	87.50	9.00	9.00	57.00	57.00	0.00	0.00	0.00	0.00	0.00	0.00	18283
264143013	23608 CINNAMON CREEK CT	87.50	87.50	9.00	9.00	57.00	57.00	0.00	0.00	0.00	0.00	0.00	0.00	18283
264143014	23600 CINNAMON CREEK CT	87.50	87.50	9.00	9.00	57.00	57.00	0.00	0.00	0.00	0.00	0.00	0.00	18283
264143015	23592 CINNAMON CREEK CT	87.50	87.50	9.00	9.00	57.00	57.00	0.00	0.00	0.00	0.00	0.00	0.00	18283
264143016	23589 CINNAMON CREEK CT	87.50	87.50	9.00	9.00	57.00	57.00	0.00	0.00	0.00	0.00	0.00	0.00	18283
264143017	23599 CINNAMON CREEK CT	87.50	87.50	9.00	9.00	57.00	57.00	0.00	0.00	0.00	0.00	0.00	0.00	18283
264143018	23607 CINNAMON CREEK CT	87.50	87.50	9.00	9.00	57.00	57.00	0.00	0.00	0.00	0.00	0.00	0.00	18283
264143019	23617 CINNAMON CREEK CT	87.50	87.50	9.00	9.00	57.00	57.00	0.00	0.00	0.00	0.00	0.00	0.00	18283
264143020	23623 CINNAMON CREEK CT	87.50	87.50	9.00	9.00	57.00	57.00	0.00	0.00	0.00	0.00	0.00	0.00	18283
264143021	23625 CINNAMON CREEK CT	87.50	87.50	9.00	9.00	57.00	57.00	0.00	0.00	0.00	0.00	0.00	0.00	18283
264143022	23631 CINNAMON CREEK CT	87.50	87.50	9.00	9.00	57.00	57.00	0.00	0.00	0.00	0.00	0.00	0.00	18283
264143023	23636 WHISPERING WINDS WAY	87.50	87.50	9.00	9.00	57.00	57.00	0.00	0.00	0.00	0.00	0.00	0.00	18283
264143024	23628 WHISPERING WINDS WAY	87.50	87.50	9.00	9.00	57.00	57.00	0.00	0.00	0.00	0.00	0.00	0.00	18283
264143025	23622 WHISPERING WINDS WAY	87.50	87.50	9.00	9.00	57.00	57.00	0.00	0.00	0.00	0.00	0.00	0.00	18283

MORENO VALLEY COMMUNITY SERVICES DISTRICT
FISCAL YEAR 2015/16 MAXIMUM AND APPLIED PARCEL TAXES/CHARGES

ASSESSOR'S PARCEL NUMBER	SITUS ADDRESS	ZONE A		ZONE C		ZONE D		ZONE E		ZONE M		ZONE S		TRACT NUMBER
		MAXIMUM	APPLIED	MAXIMUM	APPLIED	MAXIMUM	APPLIED	MAXIMUM	APPLIED	MAXIMUM	APPLIED	MAXIMUM	APPLIED	
264143026	23614 WHISPERING WINDS WAY	87.50	87.50	9.00	9.00	57.00	57.00	0.00	0.00	0.00	0.00	0.00	0.00	18283
264143027	23606 WHISPERING WINDS WAY	87.50	87.50	9.00	9.00	57.00	57.00	0.00	0.00	0.00	0.00	0.00	0.00	18283
264143028	23598 WHISPERING WINDS WAY	87.50	87.50	9.00	9.00	57.00	57.00	0.00	0.00	0.00	0.00	0.00	0.00	18283
264143029	23590 WHISPERING WINDS WAY	87.50	87.50	9.00	9.00	57.00	57.00	0.00	0.00	0.00	0.00	0.00	0.00	18283
264143030	23584 WHISPERING WINDS WAY	87.50	87.50	9.00	9.00	57.00	57.00	0.00	0.00	0.00	0.00	0.00	0.00	18283
264143031	23576 WHISPERING WINDS WAY	87.50	87.50	9.00	9.00	57.00	57.00	0.00	0.00	0.00	0.00	0.00	0.00	18283
264143032	23570 WHISPERING WINDS WAY	87.50	87.50	9.00	9.00	57.00	57.00	0.00	0.00	0.00	0.00	0.00	0.00	18283
264143033	11930 WILD FLAX LN	87.50	87.50	9.00	9.00	57.00	57.00	0.00	0.00	0.00	0.00	0.00	0.00	18283
264143034	11922 WILD FLAX LN	87.50	87.50	9.00	9.00	57.00	57.00	0.00	0.00	0.00	0.00	0.00	0.00	18283
264143035	11914 WILD FLAX LN	87.50	87.50	9.00	9.00	57.00	57.00	0.00	0.00	0.00	0.00	0.00	0.00	18283
264143036	11906 WILD FLAX LN	87.50	87.50	9.00	9.00	57.00	57.00	0.00	0.00	0.00	0.00	0.00	0.00	18283
264143037	11898 WILD FLAX LN	87.50	87.50	9.00	9.00	57.00	57.00	0.00	0.00	0.00	0.00	0.00	0.00	18283
264143038	11890 WILD FLAX LN	87.50	87.50	9.00	9.00	57.00	57.00	0.00	0.00	0.00	0.00	0.00	0.00	18283
264143039	11882 WILD FLAX LN	87.50	87.50	9.00	9.00	57.00	57.00	0.00	0.00	0.00	0.00	0.00	0.00	18283
264143040	11874 WILD FLAX LN	87.50	87.50	9.00	9.00	57.00	57.00	0.00	0.00	0.00	0.00	0.00	0.00	18283
264143041	11866 WILD FLAX LN	87.50	87.50	9.00	9.00	57.00	57.00	0.00	0.00	0.00	0.00	0.00	0.00	18283
264143042	11858 WILD FLAX LN	87.50	87.50	9.00	9.00	57.00	57.00	0.00	0.00	0.00	0.00	0.00	0.00	18283
264144001	11994 GRAHAM ST	87.50	87.50	9.00	9.00	57.00	57.00	0.00	0.00	0.00	0.00	0.00	0.00	18283
264144002	11986 GRAHAM ST	87.50	87.50	9.00	9.00	57.00	57.00	0.00	0.00	0.00	0.00	0.00	0.00	18283
264144003	11978 GRAHAM ST	87.50	87.50	9.00	9.00	57.00	57.00	0.00	0.00	0.00	0.00	0.00	0.00	18283
264144004	11970 GRAHAM ST	87.50	87.50	9.00	9.00	57.00	57.00	0.00	0.00	0.00	0.00	0.00	0.00	18283
264144005	11962 GRAHAM ST	87.50	87.50	9.00	9.00	57.00	57.00	0.00	0.00	0.00	0.00	0.00	0.00	18283
264144006	11954 GRAHAM ST	87.50	87.50	9.00	9.00	57.00	57.00	0.00	0.00	0.00	0.00	0.00	0.00	18283
264144007	11946 GRAHAM ST	87.50	87.50	9.00	9.00	57.00	57.00	0.00	0.00	0.00	0.00	0.00	0.00	18283
264144008	11938 GRAHAM ST	87.50	87.50	9.00	9.00	57.00	57.00	0.00	0.00	0.00	0.00	0.00	0.00	18283
264144009	11930 GRAHAM ST	87.50	87.50	9.00	9.00	57.00	57.00	0.00	0.00	0.00	0.00	0.00	0.00	18283
264144010	11922 GRAHAM ST	87.50	87.50	9.00	9.00	57.00	57.00	0.00	0.00	0.00	0.00	0.00	0.00	18283
264144011	11914 GRAHAM ST	87.50	87.50	9.00	9.00	57.00	57.00	0.00	0.00	0.00	0.00	0.00	0.00	18283
264144012	11906 GRAHAM ST	87.50	87.50	9.00	9.00	57.00	57.00	0.00	0.00	0.00	0.00	0.00	0.00	18283
264144013	11898 GRAHAM ST	87.50	87.50	9.00	9.00	57.00	57.00	0.00	0.00	0.00	0.00	0.00	0.00	18283
264144014	11886 GRAHAM ST	87.50	87.50	9.00	9.00	57.00	57.00	0.00	0.00	0.00	0.00	0.00	0.00	18283
264144015	11875 WILD FLAX LN	87.50	87.50	9.00	9.00	57.00	57.00	0.00	0.00	0.00	0.00	0.00	0.00	18283
264144016	11883 WILD FLAX LN	87.50	87.50	9.00	9.00	57.00	57.00	0.00	0.00	0.00	0.00	0.00	0.00	18283
264144017	11891 WILD FLAX LN	87.50	87.50	9.00	9.00	57.00	57.00	0.00	0.00	0.00	0.00	0.00	0.00	18283
264144018	11897 WILD FLAX LN	87.50	87.50	9.00	9.00	57.00	57.00	0.00	0.00	0.00	0.00	0.00	0.00	18283
264144019	11905 WILD FLAX LN	87.50	87.50	9.00	9.00	57.00	57.00	0.00	0.00	0.00	0.00	0.00	0.00	18283
264144020	11911 WILD FLAX LN	87.50	87.50	9.00	9.00	57.00	57.00	0.00	0.00	0.00	0.00	0.00	0.00	18283

MORENO VALLEY COMMUNITY SERVICES DISTRICT
FISCAL YEAR 2015/16 MAXIMUM AND APPLIED PARCEL TAXES/CHARGES

ASSESSOR'S PARCEL NUMBER	SITUS ADDRESS	ZONE A		ZONE C		ZONE D		ZONE E		ZONE M		ZONE S		TRACT NUMBER
		MAXIMUM	APPLIED	MAXIMUM	APPLIED	MAXIMUM	APPLIED	MAXIMUM	APPLIED	MAXIMUM	APPLIED	MAXIMUM	APPLIED	
264144021	11915 WILD FLAX LN	87.50	87.50	9.00	9.00	57.00	57.00	0.00	0.00	0.00	0.00	0.00	0.00	18283
264144022	11921 WILD FLAX LN	87.50	87.50	9.00	9.00	57.00	57.00	0.00	0.00	0.00	0.00	0.00	0.00	18283
264144023	11927 WILD FLAX LN	87.50	87.50	9.00	9.00	57.00	57.00	0.00	0.00	0.00	0.00	0.00	0.00	18283
264144024	11939 WILD FLAX LN	87.50	87.50	9.00	9.00	57.00	57.00	0.00	0.00	0.00	0.00	0.00	0.00	18283
264144025	11951 WILD FLAX LN	87.50	87.50	9.00	9.00	57.00	57.00	0.00	0.00	0.00	0.00	0.00	0.00	18283
264144026	11959 WILD FLAX LN	87.50	87.50	9.00	9.00	57.00	57.00	0.00	0.00	0.00	0.00	0.00	0.00	18283
264144027	23547 WHISPERING WINDS WAY	87.50	87.50	9.00	9.00	57.00	57.00	0.00	0.00	0.00	0.00	0.00	0.00	18283
264144028	23555 WHISPERING WINDS WAY	87.50	87.50	9.00	9.00	57.00	57.00	0.00	0.00	0.00	0.00	0.00	0.00	18283
264144029	23563 WHISPERING WINDS WAY	87.50	87.50	9.00	9.00	57.00	57.00	0.00	0.00	0.00	0.00	0.00	0.00	18283
264144030	23569 WHISPERING WINDS WAY	87.50	87.50	9.00	9.00	57.00	57.00	0.00	0.00	0.00	0.00	0.00	0.00	18283
264144031	23575 WHISPERING WINDS WAY	87.50	87.50	9.00	9.00	57.00	57.00	0.00	0.00	0.00	0.00	0.00	0.00	18283
264144032	23583 WHISPERING WINDS WAY	87.50	87.50	9.00	9.00	57.00	57.00	0.00	0.00	0.00	0.00	0.00	0.00	18283
264144033	23591 WHISPERING WINDS WAY	87.50	87.50	9.00	9.00	57.00	57.00	0.00	0.00	0.00	0.00	0.00	0.00	18283
264144034	23599 WHISPERING WINDS WAY	87.50	87.50	9.00	9.00	57.00	57.00	0.00	0.00	0.00	0.00	0.00	0.00	18283
264144035	23607 WHISPERING WINDS WAY	87.50	87.50	9.00	9.00	57.00	57.00	0.00	0.00	0.00	0.00	0.00	0.00	18283
264144036	23615 WHISPERING WINDS WAY	87.50	87.50	9.00	9.00	57.00	57.00	0.00	0.00	0.00	0.00	0.00	0.00	18283
264144037	23623 WHISPERING WINDS WAY	87.50	87.50	9.00	9.00	57.00	57.00	0.00	0.00	0.00	0.00	0.00	0.00	18283
264144038	23631 WHISPERING WINDS WAY	87.50	87.50	9.00	9.00	57.00	57.00	0.00	0.00	0.00	0.00	0.00	0.00	18283
264144039	23639 WHISPERING WINDS WAY	87.50	87.50	9.00	9.00	57.00	57.00	0.00	0.00	0.00	0.00	0.00	0.00	18283
264144040	23645 WHISPERING WINDS WAY	87.50	87.50	9.00	9.00	57.00	57.00	0.00	0.00	0.00	0.00	0.00	0.00	18283
264144041	23653 WHISPERING WINDS WAY	87.50	87.50	9.00	9.00	57.00	57.00	0.00	0.00	0.00	0.00	0.00	0.00	18283
264144042	23659 WHISPERING WINDS WAY	87.50	87.50	9.00	9.00	57.00	57.00	0.00	0.00	0.00	0.00	0.00	0.00	18283
264144043	23665 WHISPERING WINDS WAY	87.50	87.50	9.00	9.00	57.00	57.00	0.00	0.00	0.00	0.00	0.00	0.00	18283
264144044	23673 WHISPERING WINDS WAY	87.50	87.50	9.00	9.00	57.00	57.00	0.00	0.00	0.00	0.00	0.00	0.00	18283
264144045	23681 WHISPERING WINDS WAY	87.50	87.50	9.00	9.00	57.00	57.00	0.00	0.00	0.00	0.00	0.00	0.00	18283
264151001	11946 ASLAN CT	87.50	87.50	9.00	9.00	57.00	57.00	0.00	0.00	0.00	0.00	0.00	0.00	18283
264151002	11938 ASLAN CT	87.50	87.50	9.00	9.00	57.00	57.00	0.00	0.00	0.00	0.00	0.00	0.00	18283
264151003	11930 ASLAN CT	87.50	87.50	9.00	9.00	57.00	57.00	0.00	0.00	0.00	0.00	0.00	0.00	18283
264151004	11922 ASLAN CT	87.50	87.50	9.00	9.00	57.00	57.00	0.00	0.00	0.00	0.00	0.00	0.00	18283
264151005	11914 ASLAN CT	87.50	87.50	9.00	9.00	57.00	57.00	0.00	0.00	0.00	0.00	0.00	0.00	18283
264151006	11906 ASLAN CT	87.50	87.50	9.00	9.00	57.00	57.00	0.00	0.00	0.00	0.00	0.00	0.00	18283
264151007	11898 ASLAN CT	87.50	87.50	9.00	9.00	57.00	57.00	0.00	0.00	0.00	0.00	0.00	0.00	18283
264151008	11890 ASLAN CT	87.50	87.50	9.00	9.00	57.00	57.00	0.00	0.00	0.00	0.00	0.00	0.00	18283
264151009	11882 ASLAN CT	87.50	87.50	9.00	9.00	57.00	57.00	0.00	0.00	0.00	0.00	0.00	0.00	18283
264151010	11874 ASLAN CT	87.50	87.50	9.00	9.00	57.00	57.00	0.00	0.00	0.00	0.00	0.00	0.00	18283
264151011	11866 ASLAN CT	87.50	87.50	9.00	9.00	57.00	57.00	0.00	0.00	0.00	0.00	0.00	0.00	18283
264151012	11858 ASLAN CT	87.50	87.50	9.00	9.00	57.00	57.00	0.00	0.00	0.00	0.00	0.00	0.00	18283

MORENO VALLEY COMMUNITY SERVICES DISTRICT
FISCAL YEAR 2015/16 MAXIMUM AND APPLIED PARCEL TAXES/CHARGES

ASSESSOR'S PARCEL NUMBER	SITUS ADDRESS	ZONE A		ZONE C		ZONE D		ZONE E		ZONE M		ZONE S		TRACT NUMBER
		MAXIMUM	APPLIED	MAXIMUM	APPLIED	MAXIMUM	APPLIED	MAXIMUM	APPLIED	MAXIMUM	APPLIED	MAXIMUM	APPLIED	
264151013	11875 GRAHAM ST	87.50	87.50	9.00	9.00	57.00	57.00	0.00	0.00	0.00	0.00	0.00	0.00	18283
264151014	11885 GRAHAM ST	87.50	87.50	9.00	9.00	57.00	57.00	0.00	0.00	0.00	0.00	0.00	0.00	18283
264151015	11897 GRAHAM ST	87.50	87.50	9.00	9.00	57.00	57.00	0.00	0.00	0.00	0.00	0.00	0.00	18283
264151016	11905 GRAHAM ST	87.50	87.50	9.00	9.00	57.00	57.00	0.00	0.00	0.00	0.00	0.00	0.00	18283
264151017	11913 GRAHAM ST	87.50	87.50	9.00	9.00	57.00	57.00	0.00	0.00	0.00	0.00	0.00	0.00	18283
264151018	11921 GRAHAM ST	87.50	87.50	9.00	9.00	57.00	57.00	0.00	0.00	0.00	0.00	0.00	0.00	18283
264151019	11929 GRAHAM ST	87.50	87.50	9.00	9.00	57.00	57.00	0.00	0.00	0.00	0.00	0.00	0.00	18283
264151020	11939 GRAHAM ST	87.50	87.50	9.00	9.00	57.00	57.00	0.00	0.00	0.00	0.00	0.00	0.00	18283
264151021	11945 GRAHAM ST	87.50	87.50	9.00	9.00	57.00	57.00	0.00	0.00	0.00	0.00	0.00	0.00	18283
264151022	23468 SEAFARER WAY	87.50	87.50	9.00	9.00	57.00	57.00	0.00	0.00	0.00	0.00	0.00	0.00	18283
264151023	23476 SEAFARER WAY	87.50	87.50	9.00	9.00	57.00	57.00	0.00	0.00	0.00	0.00	0.00	0.00	18283
264151024	23484 SEAFARER WAY	87.50	87.50	9.00	9.00	57.00	57.00	0.00	0.00	0.00	0.00	0.00	0.00	18283
264151025	23492 SEAFARER WAY	87.50	87.50	9.00	9.00	57.00	57.00	0.00	0.00	0.00	0.00	0.00	0.00	18283
264152001	11859 ASLAN CT	87.50	87.50	9.00	9.00	57.00	57.00	0.00	0.00	0.00	0.00	0.00	0.00	18283
264152002	11867 ASLAN CT	87.50	87.50	9.00	9.00	57.00	57.00	0.00	0.00	0.00	0.00	0.00	0.00	18283
264152003	11875 ASLAN CT	87.50	87.50	9.00	9.00	57.00	57.00	0.00	0.00	0.00	0.00	0.00	0.00	18283
264152004	11883 ASLAN CT	87.50	87.50	9.00	9.00	57.00	57.00	0.00	0.00	0.00	0.00	0.00	0.00	18283
264152005	11891 ASLAN CT	87.50	87.50	9.00	9.00	57.00	57.00	0.00	0.00	0.00	0.00	0.00	0.00	18283
264152006	11899 ASLAN CT	87.50	87.50	9.00	9.00	57.00	57.00	0.00	0.00	0.00	0.00	0.00	0.00	18283
264152007	11907 ASLAN CT	87.50	87.50	9.00	9.00	57.00	57.00	0.00	0.00	0.00	0.00	0.00	0.00	18283
264152008	11915 ASLAN CT	87.50	87.50	9.00	9.00	57.00	57.00	0.00	0.00	0.00	0.00	0.00	0.00	18283
264152009	11923 ASLAN CT	87.50	87.50	9.00	9.00	57.00	57.00	0.00	0.00	0.00	0.00	0.00	0.00	18283
264152010	11931 ASLAN CT	87.50	87.50	9.00	9.00	57.00	57.00	0.00	0.00	0.00	0.00	0.00	0.00	18283
264152011	11939 ASLAN CT	87.50	87.50	9.00	9.00	57.00	57.00	0.00	0.00	0.00	0.00	0.00	0.00	18283
264152012	11947 ASLAN CT	87.50	87.50	9.00	9.00	57.00	57.00	0.00	0.00	0.00	0.00	0.00	0.00	18283
264152013	11948 HONEY HOLLOW	87.50	87.50	9.00	9.00	57.00	57.00	0.00	0.00	0.00	0.00	0.00	0.00	18283
264152014	11946 HONEY HOLLOW	87.50	87.50	9.00	9.00	57.00	57.00	0.00	0.00	0.00	0.00	0.00	0.00	18283
264152015	11938 HONEY HOLLOW	87.50	87.50	9.00	9.00	57.00	57.00	0.00	0.00	0.00	0.00	0.00	0.00	18283
264152016	11930 HONEY HOLLOW	87.50	87.50	9.00	9.00	57.00	57.00	0.00	0.00	0.00	0.00	0.00	0.00	18283
264152017	11922 HONEY HOLLOW	87.50	87.50	9.00	9.00	57.00	57.00	0.00	0.00	0.00	0.00	0.00	0.00	18283
264152018	11920 HONEY HOLLOW	87.50	87.50	9.00	9.00	57.00	57.00	0.00	0.00	0.00	0.00	0.00	0.00	18283
264152019	11912 HONEY HOLLOW	87.50	87.50	9.00	9.00	57.00	57.00	0.00	0.00	0.00	0.00	0.00	0.00	18283
264152020	11904 HONEY HOLLOW	87.50	87.50	9.00	9.00	57.00	57.00	0.00	0.00	0.00	0.00	0.00	0.00	18283
264152021	11896 HONEY HOLLOW	87.50	87.50	9.00	9.00	57.00	57.00	0.00	0.00	0.00	0.00	0.00	0.00	18283
264152022	11888 HONEY HOLLOW	87.50	87.50	9.00	9.00	57.00	57.00	0.00	0.00	0.00	0.00	0.00	0.00	18283
264152023	11880 HONEY HOLLOW	87.50	87.50	9.00	9.00	57.00	57.00	0.00	0.00	0.00	0.00	0.00	0.00	18283
264152024	11872 HONEY HOLLOW	87.50	87.50	9.00	9.00	57.00	57.00	0.00	0.00	0.00	0.00	0.00	0.00	18283

MORENO VALLEY COMMUNITY SERVICES DISTRICT
FISCAL YEAR 2015/16 MAXIMUM AND APPLIED PARCEL TAXES/CHARGES

ASSESSOR'S PARCEL NUMBER	SITUS ADDRESS	ZONE A		ZONE C		ZONE D		ZONE E		ZONE M		ZONE S		TRACT NUMBER
		MAXIMUM	APPLIED	MAXIMUM	APPLIED	MAXIMUM	APPLIED	MAXIMUM	APPLIED	MAXIMUM	APPLIED	MAXIMUM	APPLIED	
264153001	11996 DREAM ST	87.50	87.50	9.00	9.00	57.00	57.00	0.00	0.00	0.00	0.00	0.00	0.00	18283
264153002	11988 DREAM ST	87.50	87.50	9.00	9.00	57.00	57.00	0.00	0.00	0.00	0.00	0.00	0.00	18283
264153003	11980 DREAM ST	87.50	87.50	9.00	9.00	57.00	57.00	0.00	0.00	0.00	0.00	0.00	0.00	18283
264153004	11972 DREAM ST	87.50	87.50	9.00	9.00	57.00	57.00	0.00	0.00	0.00	0.00	0.00	0.00	18283
264153005	11964 DREAM ST	87.50	87.50	9.00	9.00	57.00	57.00	0.00	0.00	0.00	0.00	0.00	0.00	18283
264153006	11956 DREAM ST	87.50	87.50	9.00	9.00	57.00	57.00	0.00	0.00	0.00	0.00	0.00	0.00	18283
264153007	11948 DREAM ST	87.50	87.50	9.00	9.00	57.00	57.00	0.00	0.00	0.00	0.00	0.00	0.00	18283
264153008	11940 DREAM ST	87.50	87.50	9.00	9.00	57.00	57.00	0.00	0.00	0.00	0.00	0.00	0.00	18283
264153009	11932 DREAM ST	87.50	87.50	9.00	9.00	57.00	57.00	0.00	0.00	0.00	0.00	0.00	0.00	18283
264153010	11924 DREAM ST	87.50	87.50	9.00	9.00	57.00	57.00	0.00	0.00	0.00	0.00	0.00	0.00	18283
264153011	11916 DREAM ST	87.50	87.50	9.00	9.00	57.00	57.00	0.00	0.00	0.00	0.00	0.00	0.00	18283
264153012	11908 DREAM ST	87.50	87.50	9.00	9.00	57.00	57.00	0.00	0.00	0.00	0.00	0.00	0.00	18283
264153013	11900 DREAM ST	87.50	87.50	9.00	9.00	57.00	57.00	0.00	0.00	0.00	0.00	0.00	0.00	18283
264153014	11892 DREAM ST	87.50	87.50	9.00	9.00	57.00	57.00	0.00	0.00	0.00	0.00	0.00	0.00	18283
264153015	11884 DREAM ST	87.50	87.50	9.00	9.00	57.00	57.00	0.00	0.00	0.00	0.00	0.00	0.00	18283
264153016	11876 DREAM ST	87.50	87.50	9.00	9.00	57.00	57.00	0.00	0.00	0.00	0.00	0.00	0.00	18283
264153017	11879 HONEY HOLLOW	87.50	87.50	9.00	9.00	57.00	57.00	0.00	0.00	0.00	0.00	0.00	0.00	18283
264153018	11887 HONEY HOLLOW	87.50	87.50	9.00	9.00	57.00	57.00	0.00	0.00	0.00	0.00	0.00	0.00	18283
264153019	11895 HONEY HOLLOW	87.50	87.50	9.00	9.00	57.00	57.00	0.00	0.00	0.00	0.00	0.00	0.00	18283
264153020	11903 HONEY HOLLOW	87.50	87.50	9.00	9.00	57.00	57.00	0.00	0.00	0.00	0.00	0.00	0.00	18283
264153021	11911 HONEY HOLLOW	87.50	87.50	9.00	9.00	57.00	57.00	0.00	0.00	0.00	0.00	0.00	0.00	18283
264153022	11919 HONEY HOLLOW	87.50	87.50	9.00	9.00	57.00	57.00	0.00	0.00	0.00	0.00	0.00	0.00	18283
264153023	11921 HONEY HOLLOW	87.50	87.50	9.00	9.00	57.00	57.00	0.00	0.00	0.00	0.00	0.00	0.00	18283
264153024	11929 HONEY HOLLOW	87.50	87.50	9.00	9.00	57.00	57.00	0.00	0.00	0.00	0.00	0.00	0.00	18283
264153025	11937 HONEY HOLLOW	87.50	87.50	9.00	9.00	57.00	57.00	0.00	0.00	0.00	0.00	0.00	0.00	18283
264153026	11941 HONEY HOLLOW	87.50	87.50	9.00	9.00	57.00	57.00	0.00	0.00	0.00	0.00	0.00	0.00	18283
264153027	11947 HONEY HOLLOW	87.50	87.50	9.00	9.00	57.00	57.00	0.00	0.00	0.00	0.00	0.00	0.00	18283
264153028	11972 SUGAR CREEK CT	87.50	87.50	9.00	9.00	57.00	57.00	0.00	0.00	0.00	0.00	0.00	0.00	18283
264153029	11964 SUGAR CREEK CT	87.50	87.50	9.00	9.00	57.00	57.00	0.00	0.00	0.00	0.00	0.00	0.00	18283
264153030	11956 SUGAR CREEK CT	87.50	87.50	9.00	9.00	57.00	57.00	0.00	0.00	0.00	0.00	0.00	0.00	18283
264153031	11948 SUGAR CREEK CT	87.50	87.50	9.00	9.00	57.00	57.00	0.00	0.00	0.00	0.00	0.00	0.00	18283
264153032	11938 SUGAR CREEK CT	87.50	87.50	9.00	9.00	57.00	57.00	0.00	0.00	0.00	0.00	0.00	0.00	18283
264153033	11930 SUGAR CREEK CT	87.50	87.50	9.00	9.00	57.00	57.00	0.00	0.00	0.00	0.00	0.00	0.00	18283
264153034	11922 SUGAR CREEK CT	87.50	87.50	9.00	9.00	57.00	57.00	0.00	0.00	0.00	0.00	0.00	0.00	18283
264153035	11914 SUGAR CREEK CT	87.50	87.50	9.00	9.00	57.00	57.00	0.00	0.00	0.00	0.00	0.00	0.00	18283
264153036	11906 SUGAR CREEK CT	87.50	87.50	9.00	9.00	57.00	57.00	0.00	0.00	0.00	0.00	0.00	0.00	18283
264153037	11898 SUGAR CREEK CT	87.50	87.50	9.00	9.00	57.00	57.00	0.00	0.00	0.00	0.00	0.00	0.00	18283

MORENO VALLEY COMMUNITY SERVICES DISTRICT
FISCAL YEAR 2015/16 MAXIMUM AND APPLIED PARCEL TAXES/CHARGES

ASSESSOR'S PARCEL NUMBER	SITUS ADDRESS	ZONE A		ZONE C		ZONE D		ZONE E		ZONE M		ZONE S		TRACT NUMBER
		MAXIMUM	APPLIED	MAXIMUM	APPLIED	MAXIMUM	APPLIED	MAXIMUM	APPLIED	MAXIMUM	APPLIED	MAXIMUM	APPLIED	
264153038	11897 SUGAR CREEK CT	87.50	87.50	9.00	9.00	57.00	57.00	0.00	0.00	0.00	0.00	0.00	0.00	18283
264153039	11905 SUGAR CREEK CT	87.50	87.50	9.00	9.00	57.00	57.00	0.00	0.00	0.00	0.00	0.00	0.00	18283
264153040	11913 SUGAR CREEK CT	87.50	87.50	9.00	9.00	57.00	57.00	0.00	0.00	0.00	0.00	0.00	0.00	18283
264153041	11921 SUGAR CREEK CT	87.50	87.50	9.00	9.00	57.00	57.00	0.00	0.00	0.00	0.00	0.00	0.00	18283
264153042	11929 SUGAR CREEK CT	87.50	87.50	9.00	9.00	57.00	57.00	0.00	0.00	0.00	0.00	0.00	0.00	18283
264153043	11935 SUGAR CREEK CT	87.50	87.50	9.00	9.00	57.00	57.00	0.00	0.00	0.00	0.00	0.00	0.00	18283
264153044	11943 SUGAR CREEK CT	87.50	87.50	9.00	9.00	57.00	57.00	0.00	0.00	0.00	0.00	0.00	0.00	18283
264153045	11951 SUGAR CREEK CT	87.50	87.50	9.00	9.00	57.00	57.00	0.00	0.00	0.00	0.00	0.00	0.00	18283
264153046	11959 SUGAR CREEK CT	87.50	87.50	9.00	9.00	57.00	57.00	0.00	0.00	0.00	0.00	0.00	0.00	18283
264153047	11967 SUGAR CREEK CT	87.50	87.50	9.00	9.00	57.00	57.00	0.00	0.00	0.00	0.00	0.00	0.00	18283
264153048	11975 SUGAR CREEK CT	87.50	87.50	9.00	9.00	57.00	57.00	0.00	0.00	0.00	0.00	0.00	0.00	18283
264153049	11985 SUGAR CREEK CT	87.50	87.50	9.00	9.00	57.00	57.00	0.00	0.00	0.00	0.00	0.00	0.00	18283
264153050	23311 SEAFARER WAY	87.50	87.50	9.00	9.00	57.00	57.00	0.00	0.00	0.00	0.00	0.00	0.00	18283
264153051	23319 SEAFARER WAY	87.50	87.50	9.00	9.00	57.00	57.00	0.00	0.00	0.00	0.00	0.00	0.00	18283
264153052	23327 SEAFARER WAY	87.50	87.50	9.00	9.00	57.00	57.00	0.00	0.00	0.00	0.00	0.00	0.00	18283
264153053	23335 SEAFARER WAY	87.50	87.50	9.00	9.00	57.00	57.00	0.00	0.00	0.00	0.00	0.00	0.00	18283
264153054	23343 SEAFARER WAY	87.50	87.50	9.00	9.00	57.00	57.00	0.00	0.00	0.00	0.00	0.00	0.00	18283
264153055	23351 SEAFARER WAY	87.50	87.50	9.00	9.00	57.00	57.00	0.00	0.00	0.00	0.00	0.00	0.00	18283
264153056	23369 SEAFARER WAY	87.50	87.50	9.00	9.00	57.00	57.00	0.00	0.00	0.00	0.00	0.00	0.00	18283
264153057	23377 SEAFARER WAY	87.50	87.50	9.00	9.00	57.00	57.00	0.00	0.00	0.00	0.00	0.00	0.00	18283
264153058	23385 SEAFARER WAY	87.50	87.50	9.00	9.00	57.00	57.00	0.00	0.00	0.00	0.00	0.00	0.00	18283
264153059	23393 SEAFARER WAY	87.50	87.50	9.00	9.00	57.00	57.00	0.00	0.00	0.00	0.00	0.00	0.00	18283
264153060	23401 SEAFARER WAY	87.50	87.50	9.00	9.00	57.00	57.00	0.00	0.00	0.00	0.00	0.00	0.00	18283
264153061	23409 SEAFARER WAY	87.50	87.50	9.00	9.00	57.00	57.00	0.00	0.00	0.00	0.00	0.00	0.00	18283
264153062	23417 SEAFARER WAY	87.50	87.50	9.00	9.00	57.00	57.00	0.00	0.00	0.00	0.00	0.00	0.00	18283
264153063	23425 SEAFARER WAY	87.50	87.50	9.00	9.00	57.00	57.00	0.00	0.00	0.00	0.00	0.00	0.00	18283
264153064	23433 SEAFARER WAY	87.50	87.50	9.00	9.00	57.00	57.00	0.00	0.00	0.00	0.00	0.00	0.00	18283
264153065	23441 SEAFARER WAY	87.50	87.50	9.00	9.00	57.00	57.00	0.00	0.00	0.00	0.00	0.00	0.00	18283
264153066	23449 SEAFARER WAY	87.50	87.50	9.00	9.00	57.00	57.00	0.00	0.00	0.00	0.00	0.00	0.00	18283
264153067	23457 SEAFARER WAY	87.50	87.50	9.00	9.00	57.00	57.00	0.00	0.00	0.00	0.00	0.00	0.00	18283
264153068	23465 SEAFARER WAY	87.50	87.50	9.00	9.00	57.00	57.00	0.00	0.00	0.00	0.00	0.00	0.00	18283
264153069	23471 SEAFARER WAY	87.50	87.50	9.00	9.00	57.00	57.00	0.00	0.00	0.00	0.00	0.00	0.00	18283
264153070	23479 SEAFARER WAY	87.50	87.50	9.00	9.00	57.00	57.00	0.00	0.00	0.00	0.00	0.00	0.00	18283
264153071	23487 SEAFARER WAY	87.50	87.50	9.00	9.00	57.00	57.00	0.00	0.00	0.00	0.00	0.00	0.00	18283
264153072	23495 SEAFARER WAY	87.50	87.50	9.00	9.00	57.00	57.00	0.00	0.00	0.00	0.00	0.00	0.00	18283
264154001	11881 DREAM ST	87.50	87.50	9.00	9.00	57.00	57.00	0.00	0.00	0.00	0.00	0.00	0.00	18283
264154002	11887 DREAM ST	87.50	87.50	9.00	9.00	57.00	57.00	0.00	0.00	0.00	0.00	0.00	0.00	18283

MORENO VALLEY COMMUNITY SERVICES DISTRICT
FISCAL YEAR 2015/16 MAXIMUM AND APPLIED PARCEL TAXES/CHARGES

ASSESSOR'S PARCEL NUMBER	SITUS ADDRESS	ZONE A		ZONE C		ZONE D		ZONE E		ZONE M		ZONE S		TRACT NUMBER
		MAXIMUM	APPLIED	MAXIMUM	APPLIED	MAXIMUM	APPLIED	MAXIMUM	APPLIED	MAXIMUM	APPLIED	MAXIMUM	APPLIED	
264154003	11897 DREAM ST	87.50	87.50	9.00	9.00	57.00	57.00	0.00	0.00	0.00	0.00	0.00	0.00	18283
264154004	11905 DREAM ST	87.50	87.50	9.00	9.00	57.00	57.00	0.00	0.00	0.00	0.00	0.00	0.00	18283
264154005	11913 DREAM ST	87.50	87.50	9.00	9.00	57.00	57.00	0.00	0.00	0.00	0.00	0.00	0.00	18283
264154006	11919 DREAM ST	87.50	87.50	9.00	9.00	57.00	57.00	0.00	0.00	0.00	0.00	0.00	0.00	18283
264154007	11929 DREAM ST	87.50	87.50	9.00	9.00	57.00	57.00	0.00	0.00	0.00	0.00	0.00	0.00	18283
264154008	11937 DREAM ST	87.50	87.50	9.00	9.00	57.00	57.00	0.00	0.00	0.00	0.00	0.00	0.00	18283
264154009	11945 DREAM ST	87.50	87.50	9.00	9.00	57.00	57.00	0.00	0.00	0.00	0.00	0.00	0.00	18283
264154010	11953 DREAM ST	87.50	87.50	9.00	9.00	57.00	57.00	0.00	0.00	0.00	0.00	0.00	0.00	18283
264154011	11959 DREAM ST	87.50	87.50	9.00	9.00	57.00	57.00	0.00	0.00	0.00	0.00	0.00	0.00	18283
264154012	11967 DREAM ST	87.50	87.50	9.00	9.00	57.00	57.00	0.00	0.00	0.00	0.00	0.00	0.00	18283
264154013	11975 DREAM ST	87.50	87.50	9.00	9.00	57.00	57.00	0.00	0.00	0.00	0.00	0.00	0.00	18283
264154014	11981 DREAM ST	87.50	87.50	9.00	9.00	57.00	57.00	0.00	0.00	0.00	0.00	0.00	0.00	18283
264154015	11989 DREAM ST	87.50	87.50	9.00	9.00	57.00	57.00	0.00	0.00	0.00	0.00	0.00	0.00	18283
264154016	11997 DREAM ST	87.50	87.50	9.00	9.00	57.00	57.00	0.00	0.00	0.00	0.00	0.00	0.00	18283
264161001	23508 WOODLANDER WAY	87.50	87.50	9.00	9.00	57.00	57.00	0.00	0.00	0.00	0.00	0.00	0.00	18283
264161002	23500 WOODLANDER WAY	87.50	87.50	9.00	9.00	57.00	57.00	0.00	0.00	0.00	0.00	0.00	0.00	18283
264161003	23492 WOODLANDER WAY	87.50	87.50	9.00	9.00	57.00	57.00	0.00	0.00	0.00	0.00	0.00	0.00	18283
264161004	23484 WOODLANDER WAY	87.50	87.50	9.00	9.00	57.00	57.00	0.00	0.00	0.00	0.00	0.00	0.00	18283
264161005	23476 WOODLANDER WAY	87.50	87.50	9.00	9.00	57.00	57.00	0.00	0.00	0.00	0.00	0.00	0.00	18283
264161006	23466 WOODLANDER WAY	87.50	87.50	9.00	9.00	57.00	57.00	0.00	0.00	0.00	0.00	0.00	0.00	18283
264161007	23458 WOODLANDER WAY	87.50	87.50	9.00	9.00	57.00	57.00	0.00	0.00	0.00	0.00	0.00	0.00	18283
264161008	23450 WOODLANDER WAY	87.50	87.50	9.00	9.00	57.00	57.00	0.00	0.00	0.00	0.00	0.00	0.00	18283
264161009	23442 WOODLANDER WAY	87.50	87.50	9.00	9.00	57.00	57.00	0.00	0.00	0.00	0.00	0.00	0.00	18283
264161010	23434 WOODLANDER WAY	87.50	87.50	9.00	9.00	57.00	57.00	0.00	0.00	0.00	0.00	0.00	0.00	18283
264161011	23426 WOODLANDER WAY	87.50	87.50	9.00	9.00	57.00	57.00	0.00	0.00	0.00	0.00	0.00	0.00	18283
264161012	23418 WOODLANDER WAY	87.50	87.50	9.00	9.00	57.00	57.00	0.00	0.00	0.00	0.00	0.00	0.00	18283
264161013	23410 WOODLANDER WAY	87.50	87.50	9.00	9.00	57.00	57.00	0.00	0.00	0.00	0.00	0.00	0.00	18283
264161014	23402 WOODLANDER WAY	87.50	87.50	9.00	9.00	57.00	57.00	0.00	0.00	0.00	0.00	0.00	0.00	18283
264161015	23394 WOODLANDER WAY	87.50	87.50	9.00	9.00	57.00	57.00	0.00	0.00	0.00	0.00	0.00	0.00	18283
264161016	23386 WOODLANDER WAY	87.50	87.50	9.00	9.00	57.00	57.00	0.00	0.00	0.00	0.00	0.00	0.00	18283
264161017	23378 WOODLANDER WAY	87.50	87.50	9.00	9.00	57.00	57.00	0.00	0.00	0.00	0.00	0.00	0.00	18283
264161018	23370 WOODLANDER WAY	87.50	87.50	9.00	9.00	57.00	57.00	0.00	0.00	0.00	0.00	0.00	0.00	18283
264161019	23362 WOODLANDER WAY	87.50	87.50	9.00	9.00	57.00	57.00	0.00	0.00	0.00	0.00	0.00	0.00	18283
264161020	23354 WOODLANDER WAY	87.50	87.50	9.00	9.00	57.00	57.00	0.00	0.00	0.00	0.00	0.00	0.00	18283
264162001	23334 ELFIN PL	87.50	87.50	9.00	9.00	57.00	57.00	0.00	0.00	0.00	0.00	0.00	0.00	18283
264162002	23326 ELFIN PL	87.50	87.50	9.00	9.00	57.00	57.00	0.00	0.00	0.00	0.00	0.00	0.00	18283
264162003	23318 ELFIN PL	87.50	87.50	9.00	9.00	57.00	57.00	0.00	0.00	0.00	0.00	0.00	0.00	18283

MORENO VALLEY COMMUNITY SERVICES DISTRICT
FISCAL YEAR 2015/16 MAXIMUM AND APPLIED PARCEL TAXES/CHARGES

ASSESSOR'S PARCEL NUMBER	SITUS ADDRESS	ZONE A		ZONE C		ZONE D		ZONE E		ZONE M		ZONE S		TRACT NUMBER
		MAXIMUM	APPLIED	MAXIMUM	APPLIED	MAXIMUM	APPLIED	MAXIMUM	APPLIED	MAXIMUM	APPLIED	MAXIMUM	APPLIED	
264162004	23310 ELFIN PL	87.50	87.50	9.00	9.00	57.00	57.00	0.00	0.00	0.00	0.00	0.00	0.00	18283
264162005	23302 ELFIN PL	87.50	87.50	9.00	9.00	57.00	57.00	0.00	0.00	0.00	0.00	0.00	0.00	18283
264162006	23294 ELFIN PL	87.50	87.50	9.00	9.00	57.00	57.00	0.00	0.00	0.00	0.00	0.00	0.00	18283
264162007	23286 ELFIN PL	87.50	87.50	9.00	9.00	57.00	57.00	0.00	0.00	0.00	0.00	0.00	0.00	18283
264162008	23278 ELFIN PL	87.50	87.50	9.00	9.00	57.00	57.00	0.00	0.00	0.00	0.00	0.00	0.00	18283
264162009	23270 ELFIN PL	87.50	87.50	9.00	9.00	57.00	57.00	0.00	0.00	0.00	0.00	0.00	0.00	18283
264162010	23262 ELFIN PL	87.50	87.50	9.00	9.00	57.00	57.00	0.00	0.00	0.00	0.00	0.00	0.00	18283
264162011	23254 ELFIN PL	87.50	87.50	9.00	9.00	57.00	57.00	0.00	0.00	0.00	0.00	0.00	0.00	18283
264162012	23255 ELFIN PL	87.50	87.50	9.00	9.00	57.00	57.00	0.00	0.00	0.00	0.00	0.00	0.00	18283
264162013	23261 ELFIN PL	87.50	87.50	9.00	9.00	57.00	57.00	0.00	0.00	0.00	0.00	0.00	0.00	18283
264162014	23269 ELFIN PL	87.50	87.50	9.00	9.00	57.00	57.00	0.00	0.00	0.00	0.00	0.00	0.00	18283
264162015	23277 ELFIN PL	87.50	87.50	9.00	9.00	57.00	57.00	0.00	0.00	0.00	0.00	0.00	0.00	18283
264162016	23285 ELFIN PL	87.50	87.50	9.00	9.00	57.00	57.00	0.00	0.00	0.00	0.00	0.00	0.00	18283
264162017	23293 ELFIN PL	87.50	87.50	9.00	9.00	57.00	57.00	0.00	0.00	0.00	0.00	0.00	0.00	18283
264162018	23301 ELFIN PL	87.50	87.50	9.00	9.00	57.00	57.00	0.00	0.00	0.00	0.00	0.00	0.00	18283
264162019	23305 ELFIN PL	87.50	87.50	9.00	9.00	57.00	57.00	0.00	0.00	0.00	0.00	0.00	0.00	18283
264162020	23317 ELFIN PL	87.50	87.50	9.00	9.00	57.00	57.00	0.00	0.00	0.00	0.00	0.00	0.00	18283
264162021	11791 HONEY HOLLOW	87.50	87.50	9.00	9.00	57.00	57.00	0.00	0.00	0.00	0.00	0.00	0.00	18283
264162022	11799 HONEY HOLLOW	87.50	87.50	9.00	9.00	57.00	57.00	0.00	0.00	0.00	0.00	0.00	0.00	18283
264162023	23354 BREEZY WAY	87.50	87.50	9.00	9.00	57.00	57.00	0.00	0.00	0.00	0.00	0.00	0.00	18283
264162024	23340 BREEZY WAY	87.50	87.50	9.00	9.00	57.00	57.00	0.00	0.00	0.00	0.00	0.00	0.00	18283
264162025	23324 BREEZY WAY	87.50	87.50	9.00	9.00	57.00	57.00	0.00	0.00	0.00	0.00	0.00	0.00	18283
264162026	23310 BREEZY WAY	87.50	87.50	9.00	9.00	57.00	57.00	0.00	0.00	0.00	0.00	0.00	0.00	18283
264162027	23300 BREEZY WAY	87.50	87.50	9.00	9.00	57.00	57.00	0.00	0.00	0.00	0.00	0.00	0.00	18283
264162028	23292 BREEZY WAY	87.50	87.50	9.00	9.00	57.00	57.00	0.00	0.00	0.00	0.00	0.00	0.00	18283
264162029	23284 BREEZY WAY	87.50	87.50	9.00	9.00	57.00	57.00	0.00	0.00	0.00	0.00	0.00	0.00	18283
264162030	23276 BREEZY WAY	87.50	87.50	9.00	9.00	57.00	57.00	0.00	0.00	0.00	0.00	0.00	0.00	18283
264162031	23268 BREEZY WAY	87.50	87.50	9.00	9.00	57.00	57.00	0.00	0.00	0.00	0.00	0.00	0.00	18283
264162032	23260 BREEZY WAY	87.50	87.50	9.00	9.00	57.00	57.00	0.00	0.00	0.00	0.00	0.00	0.00	18283
264162033	11857 DREAM ST	87.50	87.50	9.00	9.00	57.00	57.00	0.00	0.00	0.00	0.00	0.00	0.00	18283
264162034	11865 DREAM ST	87.50	87.50	9.00	9.00	57.00	57.00	0.00	0.00	0.00	0.00	0.00	0.00	18283
264162035	11873 DREAM ST	87.50	87.50	9.00	9.00	57.00	57.00	0.00	0.00	0.00	0.00	0.00	0.00	18283
264163001	11868 DREAM ST	87.50	87.50	9.00	9.00	57.00	57.00	0.00	0.00	0.00	0.00	0.00	0.00	18283
264163002	23297 BREEZY WAY	87.50	87.50	9.00	9.00	57.00	57.00	0.00	0.00	0.00	0.00	0.00	0.00	18283
264163003	23305 BREEZY WAY	87.50	87.50	9.00	9.00	57.00	57.00	0.00	0.00	0.00	0.00	0.00	0.00	18283
264163004	23313 BREEZY WAY	87.50	87.50	9.00	9.00	57.00	57.00	0.00	0.00	0.00	0.00	0.00	0.00	18283
264163005	23321 BREEZY WAY	87.50	87.50	9.00	9.00	57.00	57.00	0.00	0.00	0.00	0.00	0.00	0.00	18283

MORENO VALLEY COMMUNITY SERVICES DISTRICT
FISCAL YEAR 2015/16 MAXIMUM AND APPLIED PARCEL TAXES/CHARGES

ASSESSOR'S		ZONE A		ZONE C		ZONE D		ZONE E		ZONE M		ZONE S		TRACT
PARCEL NUMBER	SITUS ADDRESS	MAXIMUM	APPLIED	MAXIMUM	APPLIED	MAXIMUM	APPLIED	MAXIMUM	APPLIED	MAXIMUM	APPLIED	MAXIMUM	APPLIED	NUMBER
264163006	23329 BREEZY WAY	87.50	87.50	9.00	9.00	57.00	57.00	0.00	0.00	0.00	0.00	0.00	0.00	18283
264163007	23337 BREEZY WAY	87.50	87.50	9.00	9.00	57.00	57.00	0.00	0.00	0.00	0.00	0.00	0.00	18283
264163008	23345 BREEZY WAY	87.50	87.50	9.00	9.00	57.00	57.00	0.00	0.00	0.00	0.00	0.00	0.00	18283
264163009	23353 BREEZY WAY	87.50	87.50	9.00	9.00	57.00	57.00	0.00	0.00	0.00	0.00	0.00	0.00	18283
264163010	11861 HONEY HOLLOW	87.50	87.50	9.00	9.00	57.00	57.00	0.00	0.00	0.00	0.00	0.00	0.00	18283
264164001	11864 HONEY HOLLOW	87.50	87.50	9.00	9.00	57.00	57.00	0.00	0.00	0.00	0.00	0.00	0.00	18283
264164002	11856 HONEY HOLLOW	87.50	87.50	9.00	9.00	57.00	57.00	0.00	0.00	0.00	0.00	0.00	0.00	18283
264164003	11848 HONEY HOLLOW	87.50	87.50	9.00	9.00	57.00	57.00	0.00	0.00	0.00	0.00	0.00	0.00	18283
264164004	11840 HONEY HOLLOW	87.50	87.50	9.00	9.00	57.00	57.00	0.00	0.00	0.00	0.00	0.00	0.00	18283
264164005	11832 HONEY HOLLOW	87.50	87.50	9.00	9.00	57.00	57.00	0.00	0.00	0.00	0.00	0.00	0.00	18283
264164006	11824 HONEY HOLLOW	87.50	87.50	9.00	9.00	57.00	57.00	0.00	0.00	0.00	0.00	0.00	0.00	18283
264164007	11816 HONEY HOLLOW	87.50	87.50	9.00	9.00	57.00	57.00	0.00	0.00	0.00	0.00	0.00	0.00	18283
264164008	11808 HONEY HOLLOW	87.50	87.50	9.00	9.00	57.00	57.00	0.00	0.00	0.00	0.00	0.00	0.00	18283
264164009	11800 HONEY HOLLOW	87.50	87.50	9.00	9.00	57.00	57.00	0.00	0.00	0.00	0.00	0.00	0.00	18283
264164010	11792 HONEY HOLLOW	87.50	87.50	9.00	9.00	57.00	57.00	0.00	0.00	0.00	0.00	0.00	0.00	18283
264164011	11784 HONEY HOLLOW	87.50	87.50	9.00	9.00	57.00	57.00	0.00	0.00	0.00	0.00	0.00	0.00	18283
264164012	11776 HONEY HOLLOW	87.50	87.50	9.00	9.00	57.00	57.00	0.00	0.00	0.00	0.00	0.00	0.00	18283
264164013	23353 WOODLANDER WAY	87.50	87.50	9.00	9.00	57.00	57.00	0.00	0.00	0.00	0.00	0.00	0.00	18283
264164014	23361 WOODLANDER WAY	87.50	87.50	9.00	9.00	57.00	57.00	0.00	0.00	0.00	0.00	0.00	0.00	18283
264164015	23369 WOODLANDER WAY	87.50	87.50	9.00	9.00	57.00	57.00	0.00	0.00	0.00	0.00	0.00	0.00	18283
264164016	23377 WOODLANDER WAY	87.50	87.50	9.00	9.00	57.00	57.00	0.00	0.00	0.00	0.00	0.00	0.00	18283
264164017	23385 WOODLANDER WAY	87.50	87.50	9.00	9.00	57.00	57.00	0.00	0.00	0.00	0.00	0.00	0.00	18283
264164018	23393 WOODLANDER WAY	87.50	87.50	9.00	9.00	57.00	57.00	0.00	0.00	0.00	0.00	0.00	0.00	18283
264164019	23401 WOODLANDER WAY	87.50	87.50	9.00	9.00	57.00	57.00	0.00	0.00	0.00	0.00	0.00	0.00	18283
264164020	23409 WOODLANDER WAY	87.50	87.50	9.00	9.00	57.00	57.00	0.00	0.00	0.00	0.00	0.00	0.00	18283
264164021	23417 WOODLANDER WAY	87.50	87.50	9.00	9.00	57.00	57.00	0.00	0.00	0.00	0.00	0.00	0.00	18283
264164022	23425 WOODLANDER WAY	87.50	87.50	9.00	9.00	57.00	57.00	0.00	0.00	0.00	0.00	0.00	0.00	18283
264164023	23433 WOODLANDER WAY	87.50	87.50	9.00	9.00	57.00	57.00	0.00	0.00	0.00	0.00	0.00	0.00	18283
264164024	23441 WOODLANDER WAY	87.50	87.50	9.00	9.00	57.00	57.00	0.00	0.00	0.00	0.00	0.00	0.00	18283
264164025	23451 WOODLANDER WAY	87.50	87.50	9.00	9.00	57.00	57.00	0.00	0.00	0.00	0.00	0.00	0.00	18283
264164026	23457 WOODLANDER WAY	87.50	87.50	9.00	9.00	57.00	57.00	0.00	0.00	0.00	0.00	0.00	0.00	18283
264164027	23465 WOODLANDER WAY	87.50	87.50	9.00	9.00	57.00	57.00	0.00	0.00	0.00	0.00	0.00	0.00	18283
264164028	23473 WOODLANDER WAY	87.50	87.50	9.00	9.00	57.00	57.00	0.00	0.00	0.00	0.00	0.00	0.00	18283
264164029	23485 WOODLANDER WAY	87.50	87.50	9.00	9.00	57.00	57.00	0.00	0.00	0.00	0.00	0.00	0.00	18283
264164030	23496 SHADY GLEN CT	87.50	87.50	9.00	9.00	57.00	57.00	0.00	0.00	0.00	0.00	0.00	0.00	18283
264164031	23488 SHADY GLEN CT	87.50	87.50	9.00	9.00	57.00	57.00	0.00	0.00	0.00	0.00	0.00	0.00	18283
264164032	23480 SHADY GLEN CT	87.50	87.50	9.00	9.00	57.00	57.00	0.00	0.00	0.00	0.00	0.00	0.00	18283

MORENO VALLEY COMMUNITY SERVICES DISTRICT
FISCAL YEAR 2015/16 MAXIMUM AND APPLIED PARCEL TAXES/CHARGES

ASSESSOR'S PARCEL NUMBER	SITUS ADDRESS	ZONE A		ZONE C		ZONE D		ZONE E		ZONE M		ZONE S		TRACT NUMBER
		MAXIMUM	APPLIED	MAXIMUM	APPLIED	MAXIMUM	APPLIED	MAXIMUM	APPLIED	MAXIMUM	APPLIED	MAXIMUM	APPLIED	
264164033	23474 SHADY GLEN CT	87.50	87.50	9.00	9.00	57.00	57.00	0.00	0.00	0.00	0.00	0.00	0.00	18283
264164034	23466 SHADY GLEN CT	87.50	87.50	9.00	9.00	57.00	57.00	0.00	0.00	0.00	0.00	0.00	0.00	18283
264164035	23458 SHADY GLEN CT	87.50	87.50	9.00	9.00	57.00	57.00	0.00	0.00	0.00	0.00	0.00	0.00	18283
264164036	23450 SHADY GLEN CT	87.50	87.50	9.00	9.00	57.00	57.00	0.00	0.00	0.00	0.00	0.00	0.00	18283
264164037	23442 SHADY GLEN CT	87.50	87.50	9.00	9.00	57.00	57.00	0.00	0.00	0.00	0.00	0.00	0.00	18283
264164038	23434 SHADY GLEN CT	87.50	87.50	9.00	9.00	57.00	57.00	0.00	0.00	0.00	0.00	0.00	0.00	18283
264164039	23426 SHADY GLEN CT	87.50	87.50	9.00	9.00	57.00	57.00	0.00	0.00	0.00	0.00	0.00	0.00	18283
264164040	23418 SHADY GLEN CT	87.50	87.50	9.00	9.00	57.00	57.00	0.00	0.00	0.00	0.00	0.00	0.00	18283
264164041	23410 SHADY GLEN CT	87.50	87.50	9.00	9.00	57.00	57.00	0.00	0.00	0.00	0.00	0.00	0.00	18283
264164042	23400 SHADY GLEN CT	87.50	87.50	9.00	9.00	57.00	57.00	0.00	0.00	0.00	0.00	0.00	0.00	18283
264164043	23392 SHADY GLEN CT	87.50	87.50	9.00	9.00	57.00	57.00	0.00	0.00	0.00	0.00	0.00	0.00	18283
264164044	23409 SHADY GLEN CT	87.50	87.50	9.00	9.00	57.00	57.00	0.00	0.00	0.00	0.00	0.00	0.00	18283
264164045	23421 SHADY GLEN CT	87.50	87.50	9.00	9.00	57.00	57.00	0.00	0.00	0.00	0.00	0.00	0.00	18283
264164046	23431 SHADY GLEN CT	87.50	87.50	9.00	9.00	57.00	57.00	0.00	0.00	0.00	0.00	0.00	0.00	18283
264164047	23443 SHADY GLEN CT	87.50	87.50	9.00	9.00	57.00	57.00	0.00	0.00	0.00	0.00	0.00	0.00	18283
264164048	23451 SHADY GLEN CT	87.50	87.50	9.00	9.00	57.00	57.00	0.00	0.00	0.00	0.00	0.00	0.00	18283
264164049	23459 SHADY GLEN CT	87.50	87.50	9.00	9.00	57.00	57.00	0.00	0.00	0.00	0.00	0.00	0.00	18283
264164050	23465 SHADY GLEN CT	87.50	87.50	9.00	9.00	57.00	57.00	0.00	0.00	0.00	0.00	0.00	0.00	18283
264164051	23475 SHADY GLEN CT	87.50	87.50	9.00	9.00	57.00	57.00	0.00	0.00	0.00	0.00	0.00	0.00	18283
264164052	23481 SHADY GLEN CT	87.50	87.50	9.00	9.00	57.00	57.00	0.00	0.00	0.00	0.00	0.00	0.00	18283
264164053	23487 SHADY GLEN CT	87.50	87.50	9.00	9.00	57.00	57.00	0.00	0.00	0.00	0.00	0.00	0.00	18283
264164054	23495 SHADY GLEN CT	87.50	87.50	9.00	9.00	57.00	57.00	0.00	0.00	0.00	0.00	0.00	0.00	18283
264164055	11841 GRAHAM ST	87.50	87.50	9.00	9.00	57.00	57.00	0.00	0.00	0.00	0.00	0.00	0.00	18283
264164056	11849 GRAHAM ST	87.50	87.50	9.00	9.00	57.00	57.00	0.00	0.00	0.00	0.00	0.00	0.00	18283
264164057	11855 GRAHAM ST	87.50	87.50	9.00	9.00	57.00	57.00	0.00	0.00	0.00	0.00	0.00	0.00	18283
264164058	11861 GRAHAM ST	87.50	87.50	9.00	9.00	57.00	57.00	0.00	0.00	0.00	0.00	0.00	0.00	18283
264164059	11867 GRAHAM ST	87.50	87.50	9.00	9.00	57.00	57.00	0.00	0.00	0.00	0.00	0.00	0.00	18283
264164060	11850 ASLAN CT	87.50	87.50	9.00	9.00	57.00	57.00	0.00	0.00	0.00	0.00	0.00	0.00	18283
264164061	11842 ASLAN CT	87.50	87.50	9.00	9.00	57.00	57.00	0.00	0.00	0.00	0.00	0.00	0.00	18283
264164062	11834 ASLAN CT	87.50	87.50	9.00	9.00	57.00	57.00	0.00	0.00	0.00	0.00	0.00	0.00	18283
264164063	11826 ASLAN CT	87.50	87.50	9.00	9.00	57.00	57.00	0.00	0.00	0.00	0.00	0.00	0.00	18283
264164064	11827 ASLAN CT	87.50	87.50	9.00	9.00	57.00	57.00	0.00	0.00	0.00	0.00	0.00	0.00	18283
264164065	11835 ASLAN CT	87.50	87.50	9.00	9.00	57.00	57.00	0.00	0.00	0.00	0.00	0.00	0.00	18283
264164066	11843 ASLAN CT	87.50	87.50	9.00	9.00	57.00	57.00	0.00	0.00	0.00	0.00	0.00	0.00	18283
264164067	11851 ASLAN CT	87.50	87.50	9.00	9.00	57.00	57.00	0.00	0.00	0.00	0.00	0.00	0.00	18283
264171001	23060 SONNET DR	87.50	87.50	9.00	9.00	57.00	57.00	0.00	0.00	0.00	0.00	0.00	0.00	14387
264171002	23074 SONNET DR	87.50	87.50	9.00	9.00	57.00	57.00	0.00	0.00	0.00	0.00	0.00	0.00	14387

MORENO VALLEY COMMUNITY SERVICES DISTRICT
FISCAL YEAR 2015/16 MAXIMUM AND APPLIED PARCEL TAXES/CHARGES

ASSESSOR'S PARCEL NUMBER	SITUS ADDRESS	ZONE A		ZONE C		ZONE D		ZONE E		ZONE M		ZONE S		TRACT NUMBER
		MAXIMUM	APPLIED	MAXIMUM	APPLIED	MAXIMUM	APPLIED	MAXIMUM	APPLIED	MAXIMUM	APPLIED	MAXIMUM	APPLIED	
264171003	23086 SONNET DR	87.50	87.50	9.00	9.00	57.00	57.00	0.00	0.00	0.00	0.00	0.00	0.00	14387
264171004	23100 SONNET DR	87.50	87.50	9.00	9.00	57.00	57.00	0.00	0.00	0.00	0.00	0.00	0.00	14387
264171005	23112 SONNET DR	87.50	87.50	9.00	9.00	57.00	57.00	0.00	0.00	0.00	0.00	0.00	0.00	14387
264171006	23124 SONNET DR	87.50	87.50	9.00	9.00	57.00	57.00	0.00	0.00	0.00	0.00	0.00	0.00	14387
264171007	23134 SONNET DR	87.50	87.50	9.00	9.00	57.00	57.00	0.00	0.00	0.00	0.00	0.00	0.00	14387
264171008	23144 SONNET DR	87.50	87.50	9.00	9.00	57.00	57.00	0.00	0.00	0.00	0.00	0.00	0.00	14387
264171009	23156 SONNET DR	87.50	87.50	9.00	9.00	57.00	57.00	0.00	0.00	0.00	0.00	0.00	0.00	14387
264171010	23168 SONNET DR	87.50	87.50	9.00	9.00	57.00	57.00	0.00	0.00	0.00	0.00	0.00	0.00	14387
264171011	23180 SONNET DR	87.50	87.50	9.00	9.00	57.00	57.00	0.00	0.00	0.00	0.00	0.00	0.00	14387
264171012	23192 SONNET DR	87.50	87.50	9.00	9.00	57.00	57.00	0.00	0.00	0.00	0.00	0.00	0.00	14387
264171013	23202 SONNET DR	87.50	87.50	9.00	9.00	57.00	57.00	0.00	0.00	0.00	0.00	0.00	0.00	14387
264171014	23214 SONNET DR	87.50	87.50	9.00	9.00	57.00	57.00	0.00	0.00	0.00	0.00	0.00	0.00	14387
264171015	23226 SONNET DR	87.50	87.50	9.00	9.00	57.00	57.00	0.00	0.00	0.00	0.00	0.00	0.00	14387
264172001	23067 SONNET DR	87.50	87.50	9.00	9.00	57.00	57.00	0.00	0.00	0.00	0.00	0.00	0.00	14387
264172002	23081 SONNET DR	87.50	87.50	9.00	9.00	57.00	57.00	0.00	0.00	0.00	0.00	0.00	0.00	14387
264172003	23097 SONNET DR	87.50	87.50	9.00	9.00	57.00	57.00	0.00	0.00	0.00	0.00	0.00	0.00	14387
264172004	23111 SONNET DR	87.50	87.50	9.00	9.00	57.00	57.00	0.00	0.00	0.00	0.00	0.00	0.00	14387
264172005	23123 SONNET DR	87.50	87.50	9.00	9.00	57.00	57.00	0.00	0.00	0.00	0.00	0.00	0.00	14387
264172006	23133 SONNET DR	87.50	87.50	9.00	9.00	57.00	57.00	0.00	0.00	0.00	0.00	0.00	0.00	14387
264172007	23143 SONNET DR	87.50	87.50	9.00	9.00	57.00	57.00	0.00	0.00	0.00	0.00	0.00	0.00	14387
264172008	23155 SONNET DR	87.50	87.50	9.00	9.00	57.00	57.00	0.00	0.00	0.00	0.00	0.00	0.00	14387
264172009	23167 SONNET DR	87.50	87.50	9.00	9.00	57.00	57.00	0.00	0.00	0.00	0.00	0.00	0.00	14387
264172010	23179 SONNET DR	87.50	87.50	9.00	9.00	57.00	57.00	0.00	0.00	0.00	0.00	0.00	0.00	14387
264172011	23191 SONNET DR	87.50	87.50	9.00	9.00	57.00	57.00	0.00	0.00	0.00	0.00	0.00	0.00	14387
264172012	23201 SONNET DR	87.50	87.50	9.00	9.00	57.00	57.00	0.00	0.00	0.00	0.00	0.00	0.00	14387
264172013	23070 HARLAND DR	87.50	87.50	9.00	9.00	57.00	57.00	0.00	0.00	0.00	0.00	0.00	0.00	14387
264172014	23080 HARLAND DR	87.50	87.50	9.00	9.00	57.00	57.00	0.00	0.00	0.00	0.00	0.00	0.00	14387
264172015	23096 HARLAND DR	87.50	87.50	9.00	9.00	57.00	57.00	0.00	0.00	0.00	0.00	0.00	0.00	14387
264172016	23110 HARLAND DR	87.50	87.50	9.00	9.00	57.00	57.00	0.00	0.00	0.00	0.00	0.00	0.00	14387
264172017	23122 HARLAND DR	87.50	87.50	9.00	9.00	57.00	57.00	0.00	0.00	0.00	0.00	0.00	0.00	14387
264172018	23132 HARLAND DR	87.50	87.50	9.00	9.00	57.00	57.00	0.00	0.00	0.00	0.00	0.00	0.00	14387
264172019	23142 HARLAND DR	87.50	87.50	9.00	9.00	57.00	57.00	0.00	0.00	0.00	0.00	0.00	0.00	14387
264172020	23154 HARLAND DR	87.50	87.50	9.00	9.00	57.00	57.00	0.00	0.00	0.00	0.00	0.00	0.00	14387
264172021	23166 HARLAND DR	87.50	87.50	9.00	9.00	57.00	57.00	0.00	0.00	0.00	0.00	0.00	0.00	14387
264172022	23178 HARLAND DR	87.50	87.50	9.00	9.00	57.00	57.00	0.00	0.00	0.00	0.00	0.00	0.00	14387
264172023	23190 HARLAND DR	87.50	87.50	9.00	9.00	57.00	57.00	0.00	0.00	0.00	0.00	0.00	0.00	14387
264172024	23200 HARLAND DR	87.50	87.50	9.00	9.00	57.00	57.00	0.00	0.00	0.00	0.00	0.00	0.00	14387

MORENO VALLEY COMMUNITY SERVICES DISTRICT
FISCAL YEAR 2015/16 MAXIMUM AND APPLIED PARCEL TAXES/CHARGES

ASSESSOR'S PARCEL NUMBER	SITUS ADDRESS	ZONE A		ZONE C		ZONE D		ZONE E		ZONE M		ZONE S		TRACT NUMBER
		MAXIMUM	APPLIED	MAXIMUM	APPLIED	MAXIMUM	APPLIED	MAXIMUM	APPLIED	MAXIMUM	APPLIED	MAXIMUM	APPLIED	
264173001	23225 SONNET DR	87.50	87.50	9.00	9.00	57.00	57.00	0.00	0.00	0.00	0.00	0.00	0.00	14387
264173002	23224 HARLAND DR	87.50	87.50	9.00	9.00	57.00	57.00	0.00	0.00	0.00	0.00	0.00	0.00	14387
264174001	23069 HARLAND DR	87.50	87.50	9.00	9.00	57.00	57.00	0.00	0.00	0.00	0.00	0.00	0.00	14387
264174002	23079 HARLAND DR	87.50	87.50	9.00	9.00	57.00	57.00	0.00	0.00	0.00	0.00	0.00	0.00	14387
264174003	23095 HARLAND DR	87.50	87.50	9.00	9.00	57.00	57.00	0.00	0.00	0.00	0.00	0.00	0.00	14387
264174004	23109 HARLAND DR	87.50	87.50	9.00	9.00	57.00	57.00	0.00	0.00	0.00	0.00	0.00	0.00	14387
264174005	23121 HARLAND DR	87.50	87.50	9.00	9.00	57.00	57.00	0.00	0.00	0.00	0.00	0.00	0.00	14387
264174006	23131 HARLAND DR	87.50	87.50	9.00	9.00	57.00	57.00	0.00	0.00	0.00	0.00	0.00	0.00	14387
264174007	23141 HARLAND DR	87.50	87.50	9.00	9.00	57.00	57.00	0.00	0.00	0.00	0.00	0.00	0.00	14387
264174008	23153 HARLAND DR	87.50	87.50	9.00	9.00	57.00	57.00	0.00	0.00	0.00	0.00	0.00	0.00	14387
264174009	23165 HARLAND DR	87.50	87.50	9.00	9.00	57.00	57.00	0.00	0.00	0.00	0.00	0.00	0.00	14387
264174010	23177 HARLAND DR	87.50	87.50	9.00	9.00	57.00	57.00	0.00	0.00	0.00	0.00	0.00	0.00	14387
264174011	23189 HARLAND DR	87.50	87.50	9.00	9.00	57.00	57.00	0.00	0.00	0.00	0.00	0.00	0.00	14387
264174012	23199 HARLAND DR	87.50	87.50	9.00	9.00	57.00	57.00	0.00	0.00	0.00	0.00	0.00	0.00	14387
264174013	23213 HARLAND DR	87.50	87.50	9.00	9.00	57.00	57.00	0.00	0.00	0.00	0.00	0.00	0.00	14387
264174014	23223 HARLAND DR	87.50	87.50	9.00	9.00	57.00	57.00	0.00	0.00	0.00	0.00	0.00	0.00	14387
264175005		87.50	87.50	9.00	9.00	0.00	0.00	0.00	0.00	0.00	0.00	0.00	0.00	
264175006		87.50	87.50	9.00	9.00	0.00	0.00	0.00	0.00	0.00	0.00	0.00	0.00	
264175007		87.50	87.50	9.00	9.00	0.00	0.00	0.00	0.00	0.00	0.00	0.00	0.00	
264175008		87.50	87.50	9.00	9.00	0.00	0.00	0.00	0.00	0.00	0.00	0.00	0.00	
264181001	11311 SADDLE RIDGE RD	87.50	87.50	9.00	9.00	57.00	57.00	0.00	0.00	0.00	0.00	0.00	0.00	12305
264181002	23058 WESTERN RIDGE RD	87.50	87.50	9.00	9.00	57.00	57.00	0.00	0.00	0.00	0.00	0.00	0.00	12305
264181003	23076 WESTERN RIDGE RD	87.50	87.50	9.00	9.00	57.00	57.00	0.00	0.00	0.00	0.00	0.00	0.00	12305
264181004	11337 GUNSMOKE LN	87.50	87.50	9.00	9.00	57.00	57.00	0.00	0.00	0.00	0.00	0.00	0.00	12305
264181005	11307 GUNSMOKE LN	87.50	87.50	9.00	9.00	57.00	57.00	0.00	0.00	0.00	0.00	0.00	0.00	12305
264181006	11287 GUNSMOKE LN	87.50	87.50	9.00	9.00	57.00	57.00	0.00	0.00	0.00	0.00	0.00	0.00	12305
264181007	11276 GUNSMOKE LN	87.50	87.50	9.00	9.00	57.00	57.00	0.00	0.00	0.00	0.00	0.00	0.00	12305
264181008	11286 GUNSMOKE LN	87.50	87.50	9.00	9.00	57.00	57.00	0.00	0.00	0.00	0.00	0.00	0.00	12305
264181009	11306 GUNSMOKE LN	87.50	87.50	9.00	9.00	57.00	57.00	0.00	0.00	0.00	0.00	0.00	0.00	12305
264181010	11336 GUNSMOKE LN	87.50	87.50	9.00	9.00	57.00	57.00	0.00	0.00	0.00	0.00	0.00	0.00	12305
264181011	11331 SHOWDOWN LN	87.50	87.50	9.00	9.00	57.00	57.00	0.00	0.00	0.00	0.00	0.00	0.00	12305
264181012	11311 SHOWDOWN LN	87.50	87.50	9.00	9.00	57.00	57.00	0.00	0.00	0.00	0.00	0.00	0.00	12305
264181013	11291 SHOWDOWN LN	87.50	87.50	9.00	9.00	57.00	57.00	0.00	0.00	0.00	0.00	0.00	0.00	12305
264181014	11271 SHOWDOWN LN	87.50	87.50	9.00	9.00	57.00	57.00	0.00	0.00	0.00	0.00	0.00	0.00	12305
264181015	11270 SHOWDOWN LN	87.50	87.50	9.00	9.00	57.00	57.00	0.00	0.00	0.00	0.00	0.00	0.00	12305
264181016	11290 SHOWDOWN LN	87.50	87.50	9.00	9.00	57.00	57.00	0.00	0.00	0.00	0.00	0.00	0.00	12305
264181017	11310 SHOWDOWN LN	87.50	87.50	9.00	9.00	57.00	57.00	0.00	0.00	0.00	0.00	0.00	0.00	12305

MORENO VALLEY COMMUNITY SERVICES DISTRICT
FISCAL YEAR 2015/16 MAXIMUM AND APPLIED PARCEL TAXES/CHARGES

ASSESSOR'S PARCEL NUMBER	SITUS ADDRESS	ZONE A		ZONE C		ZONE D		ZONE E		ZONE M		ZONE S		TRACT NUMBER
		MAXIMUM	APPLIED	MAXIMUM	APPLIED	MAXIMUM	APPLIED	MAXIMUM	APPLIED	MAXIMUM	APPLIED	MAXIMUM	APPLIED	
264181018	11330 SHOWDOWN LN	87.50	87.50	9.00	9.00	57.00	57.00	0.00	0.00	0.00	0.00	0.00	0.00	12305
264182001	23019 WESTERN RIDGE RD	87.50	87.50	9.00	9.00	57.00	57.00	0.00	0.00	0.00	0.00	0.00	0.00	12305
264182002	23043 WESTERN RIDGE RD	87.50	87.50	9.00	9.00	57.00	57.00	0.00	0.00	0.00	0.00	0.00	0.00	12305
264182003	23069 WESTERN RIDGE RD	87.50	87.50	9.00	9.00	57.00	57.00	0.00	0.00	0.00	0.00	0.00	0.00	12305
264182004	23085 WESTERN RIDGE RD	87.50	87.50	9.00	9.00	57.00	57.00	0.00	0.00	0.00	0.00	0.00	0.00	12305
264182005	23107 WESTERN RIDGE RD	87.50	87.50	9.00	9.00	57.00	57.00	0.00	0.00	0.00	0.00	0.00	0.00	12305
264182006	23121 WESTERN RIDGE RD	87.50	87.50	9.00	9.00	57.00	57.00	0.00	0.00	0.00	0.00	0.00	0.00	12305
264182007	23153 WESTERN RIDGE RD	87.50	87.50	9.00	9.00	57.00	57.00	0.00	0.00	0.00	0.00	0.00	0.00	12305
264182008	23181 WESTERN RIDGE RD	87.50	87.50	9.00	9.00	57.00	57.00	0.00	0.00	0.00	0.00	0.00	0.00	12305
264182009	23203 WESTERN RIDGE RD	87.50	87.50	9.00	9.00	57.00	57.00	0.00	0.00	0.00	0.00	0.00	0.00	12305
264182010	23221 WESTERN RIDGE RD	87.50	87.50	9.00	9.00	57.00	57.00	0.00	0.00	0.00	0.00	0.00	0.00	12305
264182011	23253 WESTERN RIDGE RD	87.50	87.50	9.00	9.00	57.00	57.00	0.00	0.00	0.00	0.00	0.00	0.00	12305
264182012	23275 WESTERN RIDGE RD	87.50	87.50	9.00	9.00	57.00	57.00	0.00	0.00	0.00	0.00	0.00	0.00	12305
264182013	23291 WESTERN RIDGE RD	87.50	87.50	9.00	9.00	57.00	57.00	0.00	0.00	0.00	0.00	0.00	0.00	12305
264191001	23386 SWAN ST	87.50	87.50	9.00	9.00	0.00	0.00	0.00	0.00	0.00	0.00	0.00	0.00	
264191002	23398 SWAN ST	87.50	87.50	9.00	9.00	0.00	0.00	0.00	0.00	0.00	0.00	0.00	0.00	
264191003	23410 SWAN ST	87.50	87.50	9.00	9.00	0.00	0.00	0.00	0.00	0.00	0.00	0.00	0.00	
264191004	23422 SWAN ST	87.50	87.50	9.00	9.00	0.00	0.00	0.00	0.00	0.00	0.00	0.00	0.00	
264191005	23434 SWAN ST	87.50	87.50	9.00	9.00	0.00	0.00	0.00	0.00	0.00	0.00	0.00	0.00	
264191006	23446 SWAN ST	87.50	87.50	9.00	9.00	0.00	0.00	0.00	0.00	0.00	0.00	0.00	0.00	
264191007	23458 SWAN ST	87.50	87.50	9.00	9.00	0.00	0.00	0.00	0.00	0.00	0.00	0.00	0.00	
264191008	23468 SWAN ST	87.50	87.50	9.00	9.00	0.00	0.00	0.00	0.00	0.00	0.00	0.00	0.00	
264191009	23480 SWAN ST	87.50	87.50	9.00	9.00	0.00	0.00	0.00	0.00	0.00	0.00	0.00	0.00	
264191010	23492 SWAN ST	87.50	87.50	9.00	9.00	0.00	0.00	0.00	0.00	0.00	0.00	0.00	0.00	
264191011	23504 SWAN ST	87.50	87.50	9.00	9.00	0.00	0.00	0.00	0.00	0.00	0.00	0.00	0.00	
264191012	23516 SWAN ST	87.50	87.50	9.00	9.00	0.00	0.00	0.00	0.00	0.00	0.00	0.00	0.00	
264191013	23528 SWAN ST	87.50	87.50	9.00	9.00	0.00	0.00	0.00	0.00	0.00	0.00	0.00	0.00	
264191014	23540 SWAN ST	87.50	87.50	9.00	9.00	0.00	0.00	0.00	0.00	0.00	0.00	0.00	0.00	
264191015	23552 SWAN ST	87.50	87.50	9.00	9.00	0.00	0.00	0.00	0.00	0.00	0.00	0.00	0.00	
264191016	23564 SWAN ST	87.50	87.50	9.00	9.00	0.00	0.00	0.00	0.00	0.00	0.00	0.00	0.00	
264191017	23576 SWAN ST	87.50	87.50	9.00	9.00	0.00	0.00	0.00	0.00	0.00	0.00	0.00	0.00	
264191018	23626 SWAN ST	87.50	87.50	9.00	9.00	0.00	0.00	0.00	0.00	0.00	0.00	0.00	0.00	
264191019	23616 SWAN ST	87.50	87.50	9.00	9.00	0.00	0.00	0.00	0.00	0.00	0.00	0.00	0.00	
264191020	23600 SWAN ST	87.50	87.50	9.00	9.00	0.00	0.00	0.00	0.00	0.00	0.00	0.00	0.00	
264191021	23588 SWAN ST	87.50	87.50	9.00	9.00	0.00	0.00	0.00	0.00	0.00	0.00	0.00	0.00	
264192001	23495 SWAN ST	87.50	87.50	9.00	9.00	0.00	0.00	0.00	0.00	0.00	0.00	0.00	0.00	
264192002	23481 SWAN ST	87.50	87.50	9.00	9.00	0.00	0.00	0.00	0.00	0.00	0.00	0.00	0.00	

MORENO VALLEY COMMUNITY SERVICES DISTRICT
FISCAL YEAR 2015/16 MAXIMUM AND APPLIED PARCEL TAXES/CHARGES

ASSESSOR'S PARCEL NUMBER	SITUS ADDRESS	ZONE A		ZONE C		ZONE D		ZONE E		ZONE M		ZONE S		TRACT NUMBER
		MAXIMUM	APPLIED	MAXIMUM	APPLIED	MAXIMUM	APPLIED	MAXIMUM	APPLIED	MAXIMUM	APPLIED	MAXIMUM	APPLIED	
264192003	23463 SWAN ST	87.50	87.50	9.00	9.00	0.00	0.00	0.00	0.00	0.00	0.00	0.00	0.00	
264192004	23453 SWAN ST	87.50	87.50	9.00	9.00	0.00	0.00	0.00	0.00	0.00	0.00	0.00	0.00	
264192005	23441 SWAN ST	87.50	87.50	9.00	9.00	0.00	0.00	0.00	0.00	0.00	0.00	0.00	0.00	
264192006	11613 WARBLER WAY	87.50	87.50	9.00	9.00	0.00	0.00	0.00	0.00	0.00	0.00	0.00	0.00	
264192007	23427 SWAN ST	87.50	87.50	9.00	9.00	0.00	0.00	0.00	0.00	0.00	0.00	0.00	0.00	
264192008	11646 HUMMINGBIRD PL	87.50	87.50	9.00	9.00	0.00	0.00	0.00	0.00	0.00	0.00	0.00	0.00	
264192009	11658 HUMMINGBIRD PL	87.50	87.50	9.00	9.00	0.00	0.00	0.00	0.00	0.00	0.00	0.00	0.00	
264192010	11664 HUMMINGBIRD PL	87.50	87.50	9.00	9.00	0.00	0.00	0.00	0.00	0.00	0.00	0.00	0.00	
264192011	11682 HUMMINGBIRD PL	87.50	87.50	9.00	9.00	0.00	0.00	0.00	0.00	0.00	0.00	0.00	0.00	
264192012	11692 HUMMINGBIRD PL	87.50	87.50	9.00	9.00	0.00	0.00	0.00	0.00	0.00	0.00	0.00	0.00	
264192013	11702 HUMMINGBIRD PL	87.50	87.50	9.00	9.00	0.00	0.00	0.00	0.00	0.00	0.00	0.00	0.00	
264192014	11712 HUMMINGBIRD PL	87.50	87.50	9.00	9.00	0.00	0.00	0.00	0.00	0.00	0.00	0.00	0.00	
264192015	11711 LYREBIRD CT	87.50	87.50	9.00	9.00	0.00	0.00	0.00	0.00	0.00	0.00	0.00	0.00	
264192016	11701 LYREBIRD CT	87.50	87.50	9.00	9.00	0.00	0.00	0.00	0.00	0.00	0.00	0.00	0.00	
264192017	11691 LYREBIRD CT	87.50	87.50	9.00	9.00	0.00	0.00	0.00	0.00	0.00	0.00	0.00	0.00	
264192018	11681 LYREBIRD CT	87.50	87.50	9.00	9.00	0.00	0.00	0.00	0.00	0.00	0.00	0.00	0.00	
264192019	11671 LYREBIRD CT	87.50	87.50	9.00	9.00	0.00	0.00	0.00	0.00	0.00	0.00	0.00	0.00	
264192020	11661 LYREBIRD CT	87.50	87.50	9.00	9.00	0.00	0.00	0.00	0.00	0.00	0.00	0.00	0.00	
264192021	11655 LYREBIRD CT	87.50	87.50	9.00	9.00	0.00	0.00	0.00	0.00	0.00	0.00	0.00	0.00	
264192022	11654 LYREBIRD CT	87.50	87.50	9.00	9.00	0.00	0.00	0.00	0.00	0.00	0.00	0.00	0.00	
264192023	11660 LYREBIRD CT	87.50	87.50	9.00	9.00	0.00	0.00	0.00	0.00	0.00	0.00	0.00	0.00	
264192024	11670 LYREBIRD CT	87.50	87.50	9.00	9.00	0.00	0.00	0.00	0.00	0.00	0.00	0.00	0.00	
264192025	11680 LYREBIRD CT	87.50	87.50	9.00	9.00	0.00	0.00	0.00	0.00	0.00	0.00	0.00	0.00	
264192026	11690 LYREBIRD CT	87.50	87.50	9.00	9.00	0.00	0.00	0.00	0.00	0.00	0.00	0.00	0.00	
264192027	11700 LYREBIRD CT	87.50	87.50	9.00	9.00	0.00	0.00	0.00	0.00	0.00	0.00	0.00	0.00	
264192028	11710 LYREBIRD CT	87.50	87.50	9.00	9.00	0.00	0.00	0.00	0.00	0.00	0.00	0.00	0.00	
264192029	11709 WARBLER WAY	87.50	87.50	9.00	9.00	0.00	0.00	0.00	0.00	0.00	0.00	0.00	0.00	
264192030	11697 WARBLER WAY	87.50	87.50	9.00	9.00	0.00	0.00	0.00	0.00	0.00	0.00	0.00	0.00	
264192031	11685 WARBLER WAY	87.50	87.50	9.00	9.00	0.00	0.00	0.00	0.00	0.00	0.00	0.00	0.00	
264192032	11673 WARBLER WAY	87.50	87.50	9.00	9.00	0.00	0.00	0.00	0.00	0.00	0.00	0.00	0.00	
264192033	11661 WARBLER WAY	87.50	87.50	9.00	9.00	0.00	0.00	0.00	0.00	0.00	0.00	0.00	0.00	
264192034	11649 WARBLER WAY	87.50	87.50	9.00	9.00	0.00	0.00	0.00	0.00	0.00	0.00	0.00	0.00	
264192035	11637 WARBLER WAY	87.50	87.50	9.00	9.00	0.00	0.00	0.00	0.00	0.00	0.00	0.00	0.00	
264192036	11625 WARBLER WAY	87.50	87.50	9.00	9.00	0.00	0.00	0.00	0.00	0.00	0.00	0.00	0.00	
264193001	11661 HUMMINGBIRD PL	87.50	87.50	9.00	9.00	0.00	0.00	0.00	0.00	0.00	0.00	0.00	0.00	
264193002	11651 HUMMINGBIRD PL	87.50	87.50	9.00	9.00	0.00	0.00	0.00	0.00	0.00	0.00	0.00	0.00	
264193003	11637 HUMMINGBIRD PL	87.50	87.50	9.00	9.00	0.00	0.00	0.00	0.00	0.00	0.00	0.00	0.00	

MORENO VALLEY COMMUNITY SERVICES DISTRICT
FISCAL YEAR 2015/16 MAXIMUM AND APPLIED PARCEL TAXES/CHARGES

ASSESSOR'S PARCEL NUMBER	SITUS ADDRESS	ZONE A		ZONE C		ZONE D		ZONE E		ZONE M		ZONE S		TRACT NUMBER
		MAXIMUM	APPLIED	MAXIMUM	APPLIED	MAXIMUM	APPLIED	MAXIMUM	APPLIED	MAXIMUM	APPLIED	MAXIMUM	APPLIED	
264193004	11654 HONEY HOLLOW	87.50	87.50	9.00	9.00	0.00	0.00	0.00	0.00	0.00	0.00	0.00	0.00	
264193005	11666 HONEY HOLLOW	87.50	87.50	9.00	9.00	0.00	0.00	0.00	0.00	0.00	0.00	0.00	0.00	
264193006	11678 HONEY HOLLOW	87.50	87.50	9.00	9.00	0.00	0.00	0.00	0.00	0.00	0.00	0.00	0.00	
264193007	11690 HONEY HOLLOW	87.50	87.50	9.00	9.00	0.00	0.00	0.00	0.00	0.00	0.00	0.00	0.00	
264193008	11702 HONEY HOLLOW	87.50	87.50	9.00	9.00	0.00	0.00	0.00	0.00	0.00	0.00	0.00	0.00	
264193009	11714 HONEY HOLLOW	87.50	87.50	9.00	9.00	0.00	0.00	0.00	0.00	0.00	0.00	0.00	0.00	
264193010	11726 HONEY HOLLOW	87.50	87.50	9.00	9.00	0.00	0.00	0.00	0.00	0.00	0.00	0.00	0.00	
264193011	11738 HONEY HOLLOW	87.50	87.50	9.00	9.00	0.00	0.00	0.00	0.00	0.00	0.00	0.00	0.00	
264193012	11746 HONEY HOLLOW	87.50	87.50	9.00	9.00	0.00	0.00	0.00	0.00	0.00	0.00	0.00	0.00	
264193013	11673 HUMMINGBIRD PL	87.50	87.50	9.00	9.00	0.00	0.00	0.00	0.00	0.00	0.00	0.00	0.00	
264193014	11685 HUMMINGBIRD PL	87.50	87.50	9.00	9.00	0.00	0.00	0.00	0.00	0.00	0.00	0.00	0.00	
264193015	11697 HUMMINGBIRD PL	87.50	87.50	9.00	9.00	0.00	0.00	0.00	0.00	0.00	0.00	0.00	0.00	
264193016	11709 HUMMINGBIRD PL	87.50	87.50	9.00	9.00	0.00	0.00	0.00	0.00	0.00	0.00	0.00	0.00	
264193017	11721 HUMMINGBIRD PL	87.50	87.50	9.00	9.00	0.00	0.00	0.00	0.00	0.00	0.00	0.00	0.00	
264193018	11735 HUMMINGBIRD PL	87.50	87.50	9.00	9.00	0.00	0.00	0.00	0.00	0.00	0.00	0.00	0.00	
264193019	23405 RHEA DR	87.50	87.50	9.00	9.00	0.00	0.00	0.00	0.00	0.00	0.00	0.00	0.00	
264193020	23415 RHEA DR	87.50	87.50	9.00	9.00	0.00	0.00	0.00	0.00	0.00	0.00	0.00	0.00	
264193021	23425 RHEA DR	87.50	87.50	9.00	9.00	0.00	0.00	0.00	0.00	0.00	0.00	0.00	0.00	
264193022	23435 RHEA DR	87.50	87.50	9.00	9.00	0.00	0.00	0.00	0.00	0.00	0.00	0.00	0.00	
264193023	23445 RHEA DR	87.50	87.50	9.00	9.00	0.00	0.00	0.00	0.00	0.00	0.00	0.00	0.00	
264193024	23455 RHEA DR	87.50	87.50	9.00	9.00	0.00	0.00	0.00	0.00	0.00	0.00	0.00	0.00	
264193025	23465 RHEA DR	87.50	87.50	9.00	9.00	0.00	0.00	0.00	0.00	0.00	0.00	0.00	0.00	
264193026	23475 RHEA DR	87.50	87.50	9.00	9.00	0.00	0.00	0.00	0.00	0.00	0.00	0.00	0.00	
264193027	23495 RHEA DR	87.50	87.50	9.00	9.00	0.00	0.00	0.00	0.00	0.00	0.00	0.00	0.00	
264193028	23505 RHEA DR	87.50	87.50	9.00	9.00	0.00	0.00	0.00	0.00	0.00	0.00	0.00	0.00	
264193029	23515 RHEA DR	87.50	87.50	9.00	9.00	0.00	0.00	0.00	0.00	0.00	0.00	0.00	0.00	
264193030	23525 RHEA DR	87.50	87.50	9.00	9.00	0.00	0.00	0.00	0.00	0.00	0.00	0.00	0.00	
264193031	23535 RHEA DR	87.50	87.50	9.00	9.00	0.00	0.00	0.00	0.00	0.00	0.00	0.00	0.00	
264194001	11620 WARBLER WAY	87.50	87.50	9.00	9.00	0.00	0.00	0.00	0.00	0.00	0.00	0.00	0.00	
264194002	11632 WARBLER WAY	87.50	87.50	9.00	9.00	0.00	0.00	0.00	0.00	0.00	0.00	0.00	0.00	
264194003	11644 WARBLER WAY	87.50	87.50	9.00	9.00	0.00	0.00	0.00	0.00	0.00	0.00	0.00	0.00	
264194004	11656 WARBLER WAY	87.50	87.50	9.00	9.00	0.00	0.00	0.00	0.00	0.00	0.00	0.00	0.00	
264194005	11668 WARBLER WAY	87.50	87.50	9.00	9.00	0.00	0.00	0.00	0.00	0.00	0.00	0.00	0.00	
264194006	11680 WARBLER WAY	87.50	87.50	9.00	9.00	0.00	0.00	0.00	0.00	0.00	0.00	0.00	0.00	
264194007	11692 WARBLER WAY	87.50	87.50	9.00	9.00	0.00	0.00	0.00	0.00	0.00	0.00	0.00	0.00	
264194008	11704 WARBLER WAY	87.50	87.50	9.00	9.00	0.00	0.00	0.00	0.00	0.00	0.00	0.00	0.00	
264194009	11716 WARBLER WAY	87.50	87.50	9.00	9.00	0.00	0.00	0.00	0.00	0.00	0.00	0.00	0.00	

MORENO VALLEY COMMUNITY SERVICES DISTRICT
FISCAL YEAR 2015/16 MAXIMUM AND APPLIED PARCEL TAXES/CHARGES

ASSESSOR'S PARCEL NUMBER	SITUS ADDRESS	ZONE A		ZONE C		ZONE D		ZONE E		ZONE M		ZONE S		TRACT NUMBER
		MAXIMUM	APPLIED	MAXIMUM	APPLIED	MAXIMUM	APPLIED	MAXIMUM	APPLIED	MAXIMUM	APPLIED	MAXIMUM	APPLIED	
264194010	11709 CRANE CT	87.50	87.50	9.00	9.00	0.00	0.00	0.00	0.00	0.00	0.00	0.00	0.00	
264194011	11699 CRANE CT	87.50	87.50	9.00	9.00	0.00	0.00	0.00	0.00	0.00	0.00	0.00	0.00	
264194012	11689 CRANE CT	87.50	87.50	9.00	9.00	0.00	0.00	0.00	0.00	0.00	0.00	0.00	0.00	
264194013	11679 CRANE CT	87.50	87.50	9.00	9.00	0.00	0.00	0.00	0.00	0.00	0.00	0.00	0.00	
264194014	11669 CRANE CT	87.50	87.50	9.00	9.00	0.00	0.00	0.00	0.00	0.00	0.00	0.00	0.00	
264194015	11659 CRANE CT	87.50	87.50	9.00	9.00	0.00	0.00	0.00	0.00	0.00	0.00	0.00	0.00	
264194016	11660 CRANE CT	87.50	87.50	9.00	9.00	0.00	0.00	0.00	0.00	0.00	0.00	0.00	0.00	
264194017	11670 CRANE CT	87.50	87.50	9.00	9.00	0.00	0.00	0.00	0.00	0.00	0.00	0.00	0.00	
264194018	11680 CRANE CT	87.50	87.50	9.00	9.00	0.00	0.00	0.00	0.00	0.00	0.00	0.00	0.00	
264194019	11690 CRANE CT	87.50	87.50	9.00	9.00	0.00	0.00	0.00	0.00	0.00	0.00	0.00	0.00	
264194020	11700 CRANE CT	87.50	87.50	9.00	9.00	0.00	0.00	0.00	0.00	0.00	0.00	0.00	0.00	
264194021	11710 CRANE CT	87.50	87.50	9.00	9.00	0.00	0.00	0.00	0.00	0.00	0.00	0.00	0.00	
264194022	23565 SWAN ST	87.50	87.50	9.00	9.00	0.00	0.00	0.00	0.00	0.00	0.00	0.00	0.00	
264194023	23577 SWAN ST	87.50	87.50	9.00	9.00	0.00	0.00	0.00	0.00	0.00	0.00	0.00	0.00	
264194024	23589 SWAN ST	87.50	87.50	9.00	9.00	0.00	0.00	0.00	0.00	0.00	0.00	0.00	0.00	
264194025	23601 SWAN ST	87.50	87.50	9.00	9.00	0.00	0.00	0.00	0.00	0.00	0.00	0.00	0.00	
264194026	23613 SWAN ST	87.50	87.50	9.00	9.00	0.00	0.00	0.00	0.00	0.00	0.00	0.00	0.00	
264201001	23371 WOODPECKER PATH	87.50	87.50	9.00	9.00	0.00	0.00	0.00	0.00	0.00	0.00	0.00	0.00	
264201002	23389 WOODPECKER PATH	87.50	87.50	9.00	9.00	0.00	0.00	0.00	0.00	0.00	0.00	0.00	0.00	
264202001	23388 WOODPECKER PATH	87.50	87.50	9.00	9.00	0.00	0.00	0.00	0.00	0.00	0.00	0.00	0.00	
264202002	23376 WOODPECKER PATH	87.50	87.50	9.00	9.00	0.00	0.00	0.00	0.00	0.00	0.00	0.00	0.00	
264202003	23364 WOODPECKER PATH	87.50	87.50	9.00	9.00	0.00	0.00	0.00	0.00	0.00	0.00	0.00	0.00	
264202004	11565 HONEY HOLLOW	87.50	87.50	9.00	9.00	0.00	0.00	0.00	0.00	0.00	0.00	0.00	0.00	
264202005	11549 HONEY HOLLOW	87.50	87.50	9.00	9.00	0.00	0.00	0.00	0.00	0.00	0.00	0.00	0.00	
264202006	11535 HONEY HOLLOW	87.50	87.50	9.00	9.00	0.00	0.00	0.00	0.00	0.00	0.00	0.00	0.00	
264202007	11521 HONEY HOLLOW	87.50	87.50	9.00	9.00	0.00	0.00	0.00	0.00	0.00	0.00	0.00	0.00	
264202008	11509 HONEY HOLLOW	87.50	87.50	9.00	9.00	0.00	0.00	0.00	0.00	0.00	0.00	0.00	0.00	
264203001	23332 TOUCAN PL	87.50	87.50	9.00	9.00	0.00	0.00	0.00	0.00	0.00	0.00	0.00	0.00	
264203002	23456 TOUCAN PL	87.50	87.50	9.00	9.00	0.00	0.00	0.00	0.00	0.00	0.00	0.00	0.00	
264203003	23346 TOUCAN PL	87.50	87.50	9.00	9.00	0.00	0.00	0.00	0.00	0.00	0.00	0.00	0.00	
264203004	23360 TOUCAN PL	87.50	87.50	9.00	9.00	0.00	0.00	0.00	0.00	0.00	0.00	0.00	0.00	
264203005	23374 TOUCAN PL	87.50	87.50	9.00	9.00	0.00	0.00	0.00	0.00	0.00	0.00	0.00	0.00	
264203006	23388 TOUCAN PL	87.50	87.50	9.00	9.00	0.00	0.00	0.00	0.00	0.00	0.00	0.00	0.00	
264203007	23402 TOUCAN PL	87.50	87.50	9.00	9.00	0.00	0.00	0.00	0.00	0.00	0.00	0.00	0.00	
264203008	23416 TOUCAN PL	87.50	87.50	9.00	9.00	0.00	0.00	0.00	0.00	0.00	0.00	0.00	0.00	
264203009	23428 TOUCAN PL	87.50	87.50	9.00	9.00	0.00	0.00	0.00	0.00	0.00	0.00	0.00	0.00	
264203010	23442 TOUCAN PL	87.50	87.50	9.00	9.00	0.00	0.00	0.00	0.00	0.00	0.00	0.00	0.00	

MORENO VALLEY COMMUNITY SERVICES DISTRICT
FISCAL YEAR 2015/16 MAXIMUM AND APPLIED PARCEL TAXES/CHARGES

ASSESSOR'S PARCEL NUMBER	SITUS ADDRESS	ZONE A		ZONE C		ZONE D		ZONE E		ZONE M		ZONE S		TRACT NUMBER
		MAXIMUM	APPLIED	MAXIMUM	APPLIED	MAXIMUM	APPLIED	MAXIMUM	APPLIED	MAXIMUM	APPLIED	MAXIMUM	APPLIED	
264204001	11548 BARBET CT	87.50	87.50	9.00	9.00	0.00	0.00	0.00	0.00	0.00	0.00	0.00	0.00	
264204002	11562 BARBET CT	87.50	87.50	9.00	9.00	0.00	0.00	0.00	0.00	0.00	0.00	0.00	0.00	
264204003	11576 BARBET CT	87.50	87.50	9.00	9.00	0.00	0.00	0.00	0.00	0.00	0.00	0.00	0.00	
264204004	11588 BARBET CT	87.50	87.50	9.00	9.00	0.00	0.00	0.00	0.00	0.00	0.00	0.00	0.00	
264204005	11599 BARBET CT	87.50	87.50	9.00	9.00	0.00	0.00	0.00	0.00	0.00	0.00	0.00	0.00	
264204006	11587 BARBET CT	87.50	87.50	9.00	9.00	0.00	0.00	0.00	0.00	0.00	0.00	0.00	0.00	
264204007	11575 BARBET CT	87.50	87.50	9.00	9.00	0.00	0.00	0.00	0.00	0.00	0.00	0.00	0.00	
264204008	11563 BARBET CT	87.50	87.50	9.00	9.00	0.00	0.00	0.00	0.00	0.00	0.00	0.00	0.00	
264204009	11547 BARBET CT	87.50	87.50	9.00	9.00	0.00	0.00	0.00	0.00	0.00	0.00	0.00	0.00	
264204010	11550 HONEY HOLLOW	87.50	87.50	9.00	9.00	0.00	0.00	0.00	0.00	0.00	0.00	0.00	0.00	
264204011	11566 HONEY HOLLOW	87.50	87.50	9.00	9.00	0.00	0.00	0.00	0.00	0.00	0.00	0.00	0.00	
264204012	11578 HONEY HOLLOW	87.50	87.50	9.00	9.00	0.00	0.00	0.00	0.00	0.00	0.00	0.00	0.00	
264204013	11592 HONEY HOLLOW	87.50	87.50	9.00	9.00	0.00	0.00	0.00	0.00	0.00	0.00	0.00	0.00	
264204014	11604 HONEY HOLLOW	87.50	87.50	9.00	9.00	0.00	0.00	0.00	0.00	0.00	0.00	0.00	0.00	
264204015	23354 SWAN ST	87.50	87.50	9.00	9.00	0.00	0.00	0.00	0.00	0.00	0.00	0.00	0.00	
264205001	11630 HONEY HOLLOW	87.50	87.50	9.00	9.00	0.00	0.00	0.00	0.00	0.00	0.00	0.00	0.00	
264211001	23311 WESTERN RIDGE RD	87.50	87.50	9.00	9.00	57.00	57.00	0.00	0.00	0.00	0.00	0.00	0.00	12305
264211002	23331 WESTERN RIDGE RD	87.50	87.50	9.00	9.00	57.00	57.00	0.00	0.00	0.00	0.00	0.00	0.00	12305
264211003	23351 WESTERN RIDGE RD	87.50	87.50	9.00	9.00	57.00	57.00	0.00	0.00	0.00	0.00	0.00	0.00	12305
264211004	23371 WESTERN RIDGE RD	87.50	87.50	9.00	9.00	57.00	57.00	0.00	0.00	0.00	0.00	0.00	0.00	12305
264211005	23391 WESTERN RIDGE RD	87.50	87.50	9.00	9.00	57.00	57.00	0.00	0.00	0.00	0.00	0.00	0.00	12305
264211006	23411 WESTERN RIDGE RD	87.50	87.50	9.00	9.00	57.00	57.00	0.00	0.00	0.00	0.00	0.00	0.00	12305
264212001	23431 WESTERN RIDGE RD	87.50	87.50	9.00	9.00	57.00	57.00	0.00	0.00	0.00	0.00	0.00	0.00	12305
264212002	23451 WESTERN RIDGE RD	87.50	87.50	9.00	9.00	57.00	57.00	0.00	0.00	0.00	0.00	0.00	0.00	12305
264212003	23471 WESTERN RIDGE RD	87.50	87.50	9.00	9.00	57.00	57.00	0.00	0.00	0.00	0.00	0.00	0.00	12305
264212004	23491 WESTERN RIDGE RD	87.50	87.50	9.00	9.00	57.00	57.00	0.00	0.00	0.00	0.00	0.00	0.00	12305
264213001	23480 WESTERN RIDGE RD	87.50	87.50	9.00	9.00	57.00	57.00	0.00	0.00	0.00	0.00	0.00	0.00	12305
264213002	23450 WESTERN RIDGE RD	87.50	87.50	9.00	9.00	57.00	57.00	0.00	0.00	0.00	0.00	0.00	0.00	12305
264213003	23430 WESTERN RIDGE RD	87.50	87.50	9.00	9.00	57.00	57.00	0.00	0.00	0.00	0.00	0.00	0.00	12305
264213004	11270 CHIEF LN	87.50	87.50	9.00	9.00	57.00	57.00	0.00	0.00	0.00	0.00	0.00	0.00	12305
264213005	11250 CHIEF LN	87.50	87.50	9.00	9.00	57.00	57.00	0.00	0.00	0.00	0.00	0.00	0.00	12305
264213006	11251 CHIEF LN	87.50	87.50	9.00	9.00	57.00	57.00	0.00	0.00	0.00	0.00	0.00	0.00	12305
264213007	11271 CHIEF LN	87.50	87.50	9.00	9.00	57.00	57.00	0.00	0.00	0.00	0.00	0.00	0.00	12305
264213008	23410 WESTERN RIDGE RD	87.50	87.50	9.00	9.00	57.00	57.00	0.00	0.00	0.00	0.00	0.00	0.00	12305
264213009	23390 WESTERN RIDGE RD	87.50	87.50	9.00	9.00	57.00	57.00	0.00	0.00	0.00	0.00	0.00	0.00	12305
264213010	23370 WESTERN RIDGE RD	87.50	87.50	9.00	9.00	57.00	57.00	0.00	0.00	0.00	0.00	0.00	0.00	12305
264213011	11280 PIONEER RIDGE RD	87.50	87.50	9.00	9.00	57.00	57.00	0.00	0.00	0.00	0.00	0.00	0.00	12305

MORENO VALLEY COMMUNITY SERVICES DISTRICT
FISCAL YEAR 2015/16 MAXIMUM AND APPLIED PARCEL TAXES/CHARGES

ASSESSOR'S PARCEL NUMBER	SITUS ADDRESS	ZONE A		ZONE C		ZONE D		ZONE E		ZONE M		ZONE S		TRACT NUMBER
		MAXIMUM	APPLIED	MAXIMUM	APPLIED	MAXIMUM	APPLIED	MAXIMUM	APPLIED	MAXIMUM	APPLIED	MAXIMUM	APPLIED	
264213012	11260 PIONEER RIDGE RD	87.50	87.50	9.00	9.00	57.00	57.00	0.00	0.00	0.00	0.00	0.00	0.00	12305
264213013	11240 PIONEER RIDGE RD	87.50	87.50	9.00	9.00	57.00	57.00	0.00	0.00	0.00	0.00	0.00	0.00	12305
264213014	11220 PIONEER RIDGE RD	87.50	87.50	9.00	9.00	57.00	57.00	0.00	0.00	0.00	0.00	0.00	0.00	12305
264214001	11221 PIONEER RIDGE RD	87.50	87.50	9.00	9.00	57.00	57.00	0.00	0.00	0.00	0.00	0.00	0.00	12305
264214002	11241 PIONEER RIDGE RD	87.50	87.50	9.00	9.00	57.00	57.00	0.00	0.00	0.00	0.00	0.00	0.00	12305
264214003	11261 PIONEER RIDGE RD	87.50	87.50	9.00	9.00	57.00	57.00	0.00	0.00	0.00	0.00	0.00	0.00	12305
264214004	11281 PIONEER RIDGE RD	87.50	87.50	9.00	9.00	57.00	57.00	0.00	0.00	0.00	0.00	0.00	0.00	12305
264214005	11301 PIONEER RIDGE RD	87.50	87.50	9.00	9.00	57.00	57.00	0.00	0.00	0.00	0.00	0.00	0.00	12305
264221001	23761 PARKLAND AVE	87.50	87.50	9.00	9.00	88.12	88.12	0.00	0.00	0.00	0.00	0.00	0.00	18512
264221002	23767 PARKLAND AVE	87.50	87.50	9.00	9.00	88.12	88.12	0.00	0.00	0.00	0.00	0.00	0.00	18512
264221003	23773 PARKLAND AVE	87.50	87.50	9.00	9.00	88.12	88.12	0.00	0.00	0.00	0.00	0.00	0.00	18512
264221004	23779 PARKLAND AVE	87.50	87.50	9.00	9.00	88.12	88.12	0.00	0.00	0.00	0.00	0.00	0.00	18512
264221005	23785 PARKLAND AVE	87.50	87.50	9.00	9.00	88.12	88.12	0.00	0.00	0.00	0.00	0.00	0.00	18512
264221006	23791 PARKLAND AVE	87.50	87.50	9.00	9.00	88.12	88.12	0.00	0.00	0.00	0.00	0.00	0.00	18512
264221007	23797 PARKLAND AVE	87.50	87.50	9.00	9.00	88.12	88.12	0.00	0.00	0.00	0.00	0.00	0.00	18512
264221008	23803 PARKLAND AVE	87.50	87.50	9.00	9.00	88.12	88.12	0.00	0.00	0.00	0.00	0.00	0.00	18512
264221009	23809 PARKLAND AVE	87.50	87.50	9.00	9.00	88.12	88.12	0.00	0.00	0.00	0.00	0.00	0.00	18512
264221010	23815 PARKLAND AVE	87.50	87.50	9.00	9.00	88.12	88.12	0.00	0.00	0.00	0.00	0.00	0.00	18512
264221011	23821 PARKLAND AVE	87.50	87.50	9.00	9.00	88.12	88.12	0.00	0.00	0.00	0.00	0.00	0.00	18512
264221012	23827 PARKLAND AVE	87.50	87.50	9.00	9.00	88.12	88.12	0.00	0.00	0.00	0.00	0.00	0.00	18512
264221013	11347 REDHILL RD	87.50	87.50	9.00	9.00	88.12	88.12	0.00	0.00	0.00	0.00	0.00	0.00	18512
264221014	11351 REDHILL RD	87.50	87.50	9.00	9.00	88.12	88.12	0.00	0.00	0.00	0.00	0.00	0.00	18512
264221015	11353 REDHILL RD	87.50	87.50	9.00	9.00	88.12	88.12	0.00	0.00	0.00	0.00	0.00	0.00	18512
264221016	11357 REDHILL RD	87.50	87.50	9.00	9.00	88.12	88.12	0.00	0.00	0.00	0.00	0.00	0.00	18512
264221017	11359 REDHILL RD	87.50	87.50	9.00	9.00	88.12	88.12	0.00	0.00	0.00	0.00	0.00	0.00	18512
264221018	11363 REDHILL RD	87.50	87.50	9.00	9.00	88.12	88.12	0.00	0.00	0.00	0.00	0.00	0.00	18512
264221019	11369 REDHILL RD	87.50	87.50	9.00	9.00	88.12	88.12	0.00	0.00	0.00	0.00	0.00	0.00	18512
264221020	11375 REDHILL RD	87.50	87.50	9.00	9.00	88.12	88.12	0.00	0.00	0.00	0.00	0.00	0.00	18512
264221021	11381 REDHILL RD	87.50	87.50	9.00	9.00	88.12	88.12	0.00	0.00	0.00	0.00	0.00	0.00	18512
264221022	11387 REDHILL RD	87.50	87.50	9.00	9.00	88.12	88.12	0.00	0.00	0.00	0.00	0.00	0.00	18512
264221023	23728 MARK TWAIN	87.50	87.50	9.00	9.00	88.12	88.12	0.00	0.00	0.00	0.00	0.00	0.00	18512
264221024	23722 MARK TWAIN	87.50	87.50	9.00	9.00	88.12	88.12	0.00	0.00	0.00	0.00	0.00	0.00	18512
264221025	23716 MARK TWAIN	87.50	87.50	9.00	9.00	88.12	88.12	0.00	0.00	0.00	0.00	0.00	0.00	18512
264221026	23710 MARK TWAIN	87.50	87.50	9.00	9.00	88.12	88.12	0.00	0.00	0.00	0.00	0.00	0.00	18512
264221027	23704 MARK TWAIN	87.50	87.50	9.00	9.00	88.12	88.12	0.00	0.00	0.00	0.00	0.00	0.00	18512
264221028	23698 MARK TWAIN	87.50	87.50	9.00	9.00	88.12	88.12	0.00	0.00	0.00	0.00	0.00	0.00	18512
264221029	23692 MARK TWAIN	87.50	87.50	9.00	9.00	88.12	88.12	0.00	0.00	0.00	0.00	0.00	0.00	18512

MORENO VALLEY COMMUNITY SERVICES DISTRICT
FISCAL YEAR 2015/16 MAXIMUM AND APPLIED PARCEL TAXES/CHARGES

ASSESSOR'S PARCEL NUMBER	SITUS ADDRESS	ZONE A		ZONE C		ZONE D		ZONE E		ZONE M		ZONE S		TRACT NUMBER
		MAXIMUM	APPLIED	MAXIMUM	APPLIED	MAXIMUM	APPLIED	MAXIMUM	APPLIED	MAXIMUM	APPLIED	MAXIMUM	APPLIED	
264221030	23686 MARK TWAIN	87.50	87.50	9.00	9.00	88.12	88.12	0.00	0.00	0.00	0.00	0.00	0.00	18512
264221031	23680 MARK TWAIN	87.50	87.50	9.00	9.00	88.12	88.12	0.00	0.00	0.00	0.00	0.00	0.00	18512
264221032	23674 MARK TWAIN	87.50	87.50	9.00	9.00	88.12	88.12	0.00	0.00	0.00	0.00	0.00	0.00	18512
264221033	23668 MARK TWAIN	87.50	87.50	9.00	9.00	88.12	88.12	0.00	0.00	0.00	0.00	0.00	0.00	18512
264221034	23655 MARK TWAIN	87.50	87.50	9.00	9.00	88.12	88.12	0.00	0.00	0.00	0.00	0.00	0.00	18512
264221035	23669 MARK TWAIN	87.50	87.50	9.00	9.00	88.12	88.12	0.00	0.00	0.00	0.00	0.00	0.00	18512
264221038	23689 MARK TWAIN	87.50	87.50	9.00	9.00	88.12	88.12	0.00	0.00	0.00	0.00	0.00	0.00	18512
264221039	23695 MARK TWAIN	87.50	87.50	9.00	9.00	88.12	88.12	0.00	0.00	0.00	0.00	0.00	0.00	18512
264221040	23701 MARK TWAIN	87.50	87.50	9.00	9.00	88.12	88.12	0.00	0.00	0.00	0.00	0.00	0.00	18512
264221041	23707 MARK TWAIN	87.50	87.50	9.00	9.00	88.12	88.12	0.00	0.00	0.00	0.00	0.00	0.00	18512
264221042	23713 MARK TWAIN	87.50	87.50	9.00	9.00	88.12	88.12	0.00	0.00	0.00	0.00	0.00	0.00	18512
264221043	23719 MARK TWAIN	87.50	87.50	9.00	9.00	88.12	88.12	0.00	0.00	0.00	0.00	0.00	0.00	18512
264221044	23725 MARK TWAIN	87.50	87.50	9.00	9.00	88.12	88.12	0.00	0.00	0.00	0.00	0.00	0.00	18512
264221045	23729 MARK TWAIN	87.50	87.50	9.00	9.00	88.12	88.12	0.00	0.00	0.00	0.00	0.00	0.00	18512
264221046	23733 MARK TWAIN	87.50	87.50	9.00	9.00	88.12	88.12	0.00	0.00	0.00	0.00	0.00	0.00	18512
264221047	23737 MARK TWAIN	87.50	87.50	9.00	9.00	88.12	88.12	0.00	0.00	0.00	0.00	0.00	0.00	18512
264221048	23741 MARK TWAIN	87.50	87.50	9.00	9.00	88.12	88.12	0.00	0.00	0.00	0.00	0.00	0.00	18512
264221049	23745 MARK TWAIN	87.50	87.50	9.00	9.00	88.12	88.12	0.00	0.00	0.00	0.00	0.00	0.00	18512
264221050	23751 MARK TWAIN	87.50	87.50	9.00	9.00	88.12	88.12	0.00	0.00	0.00	0.00	0.00	0.00	18512
264221051	23757 MARK TWAIN	87.50	87.50	9.00	9.00	88.12	88.12	0.00	0.00	0.00	0.00	0.00	0.00	18512
264221052	23763 MARK TWAIN	87.50	87.50	9.00	9.00	88.12	88.12	0.00	0.00	0.00	0.00	0.00	0.00	18512
264221053	23769 MARK TWAIN	87.50	87.50	9.00	9.00	88.12	88.12	0.00	0.00	0.00	0.00	0.00	0.00	18512
264221054	23775 MARK TWAIN	87.50	87.50	9.00	9.00	88.12	88.12	0.00	0.00	0.00	0.00	0.00	0.00	18512
264221055	23781 MARK TWAIN	87.50	87.50	9.00	9.00	88.12	88.12	0.00	0.00	0.00	0.00	0.00	0.00	18512
264221056	23787 MARK TWAIN	87.50	87.50	9.00	9.00	88.12	88.12	0.00	0.00	0.00	0.00	0.00	0.00	18512
264221057	23793 MARK TWAIN	87.50	87.50	9.00	9.00	88.12	88.12	0.00	0.00	0.00	0.00	0.00	0.00	18512
264221058	23799 MARK TWAIN	87.50	87.50	9.00	9.00	88.12	88.12	0.00	0.00	0.00	0.00	0.00	0.00	18512
264221059	23805 MARK TWAIN	87.50	87.50	9.00	9.00	88.12	88.12	0.00	0.00	0.00	0.00	0.00	0.00	18512
264221060	23811 MARK TWAIN	87.50	87.50	9.00	9.00	88.12	88.12	0.00	0.00	0.00	0.00	0.00	0.00	18512
264221061	23817 MARK TWAIN	87.50	87.50	9.00	9.00	88.12	88.12	0.00	0.00	0.00	0.00	0.00	0.00	18512
264221062	23823 MARK TWAIN	87.50	87.50	9.00	9.00	88.12	88.12	0.00	0.00	0.00	0.00	0.00	0.00	18512
264221063	23829 MARK TWAIN	87.50	87.50	9.00	9.00	88.12	88.12	0.00	0.00	0.00	0.00	0.00	0.00	18512
264221064	23835 MARK TWAIN	87.50	87.50	9.00	9.00	88.12	88.12	0.00	0.00	0.00	0.00	0.00	0.00	18512
264221065	23841 MARK TWAIN	87.50	87.50	9.00	9.00	88.12	88.12	0.00	0.00	0.00	0.00	0.00	0.00	18512
264221066	23847 MARK TWAIN	87.50	87.50	9.00	9.00	88.12	88.12	0.00	0.00	0.00	0.00	0.00	0.00	18512
264221067	23853 MARK TWAIN	87.50	87.50	9.00	9.00	88.12	88.12	0.00	0.00	0.00	0.00	0.00	0.00	18512
264221068	23859 MARK TWAIN	87.50	87.50	9.00	9.00	88.12	88.12	0.00	0.00	0.00	0.00	0.00	0.00	18512

MORENO VALLEY COMMUNITY SERVICES DISTRICT
FISCAL YEAR 2015/16 MAXIMUM AND APPLIED PARCEL TAXES/CHARGES

ASSESSOR'S PARCEL NUMBER	SITUS ADDRESS	ZONE A		ZONE C		ZONE D		ZONE E		ZONE M		ZONE S		TRACT NUMBER
		MAXIMUM	APPLIED	MAXIMUM	APPLIED	MAXIMUM	APPLIED	MAXIMUM	APPLIED	MAXIMUM	APPLIED	MAXIMUM	APPLIED	
264221069	23865 MARK TWAIN	87.50	87.50	9.00	9.00	88.12	88.12	0.00	0.00	0.00	0.00	0.00	0.00	18512
264221070	23871 MARK TWAIN	87.50	87.50	9.00	9.00	88.12	88.12	0.00	0.00	0.00	0.00	0.00	0.00	18512
264221071	23673 MARK TWAIN	87.50	87.50	9.00	9.00	88.12	88.12	0.00	0.00	0.00	0.00	0.00	0.00	18512
264221072	23679 MARK TWAIN	87.50	87.50	9.00	9.00	88.12	88.12	0.00	0.00	0.00	0.00	0.00	0.00	18512
264222001	11344 REDHILL RD	87.50	87.50	9.00	9.00	88.12	88.12	0.00	0.00	0.00	0.00	0.00	0.00	18512
264222002	11350 REDHILL RD	87.50	87.50	9.00	9.00	88.12	88.12	0.00	0.00	0.00	0.00	0.00	0.00	18512
264222003	11356 REDHILL RD	87.50	87.50	9.00	9.00	88.12	88.12	0.00	0.00	0.00	0.00	0.00	0.00	18512
264222004	11362 REDHILL RD	87.50	87.50	9.00	9.00	88.12	88.12	0.00	0.00	0.00	0.00	0.00	0.00	18512
264222005	11368 REDHILL RD	87.50	87.50	9.00	9.00	88.12	88.12	0.00	0.00	0.00	0.00	0.00	0.00	18512
264222006	11374 REDHILL RD	87.50	87.50	9.00	9.00	88.12	88.12	0.00	0.00	0.00	0.00	0.00	0.00	18512
264222007	11380 REDHILL RD	87.50	87.50	9.00	9.00	88.12	88.12	0.00	0.00	0.00	0.00	0.00	0.00	18512
264222008	11386 REDHILL RD	87.50	87.50	9.00	9.00	88.12	88.12	0.00	0.00	0.00	0.00	0.00	0.00	18512
264222009	11387 WEINHART CT	87.50	87.50	9.00	9.00	88.12	88.12	0.00	0.00	0.00	0.00	0.00	0.00	18512
264222010	11381 WEINHART CT	87.50	87.50	9.00	9.00	88.12	88.12	0.00	0.00	0.00	0.00	0.00	0.00	18512
264222011	11375 WEINHART CT	87.50	87.50	9.00	9.00	88.12	88.12	0.00	0.00	0.00	0.00	0.00	0.00	18512
264222012	11369 WEINHART CT	87.50	87.50	9.00	9.00	88.12	88.12	0.00	0.00	0.00	0.00	0.00	0.00	18512
264222013	11365 WEINHART CT	87.50	87.50	9.00	9.00	88.12	88.12	0.00	0.00	0.00	0.00	0.00	0.00	18512
264222014	11363 WEINHART CT	87.50	87.50	9.00	9.00	88.12	88.12	0.00	0.00	0.00	0.00	0.00	0.00	18512
264222015	11364 WEINHART CT	87.50	87.50	9.00	9.00	88.12	88.12	0.00	0.00	0.00	0.00	0.00	0.00	18512
264222016	11370 WEINHART CT	87.50	87.50	9.00	9.00	88.12	88.12	0.00	0.00	0.00	0.00	0.00	0.00	18512
264222017	11376 WEINHART CT	87.50	87.50	9.00	9.00	88.12	88.12	0.00	0.00	0.00	0.00	0.00	0.00	18512
264222018	11382 WEINHART CT	87.50	87.50	9.00	9.00	88.12	88.12	0.00	0.00	0.00	0.00	0.00	0.00	18512
264222019	11388 WEINHART CT	87.50	87.50	9.00	9.00	88.12	88.12	0.00	0.00	0.00	0.00	0.00	0.00	18512
264222020	23832 MARK TWAIN	87.50	87.50	9.00	9.00	88.12	88.12	0.00	0.00	0.00	0.00	0.00	0.00	18512
264222021	23838 MARK TWAIN	87.50	87.50	9.00	9.00	88.12	88.12	0.00	0.00	0.00	0.00	0.00	0.00	18512
264222022	23844 MARK TWAIN	87.50	87.50	9.00	9.00	88.12	88.12	0.00	0.00	0.00	0.00	0.00	0.00	18512
264222023	23850 MARK TWAIN	87.50	87.50	9.00	9.00	88.12	88.12	0.00	0.00	0.00	0.00	0.00	0.00	18512
264222024	23856 MARK TWAIN	87.50	87.50	9.00	9.00	88.12	88.12	0.00	0.00	0.00	0.00	0.00	0.00	18512
264222025	23862 MARK TWAIN	87.50	87.50	9.00	9.00	88.12	88.12	0.00	0.00	0.00	0.00	0.00	0.00	18512
264222026	23868 MARK TWAIN	87.50	87.50	9.00	9.00	88.12	88.12	0.00	0.00	0.00	0.00	0.00	0.00	18512
264222027	23925 PARKLAND AVE	87.50	87.50	9.00	9.00	88.12	88.12	0.00	0.00	0.00	0.00	0.00	0.00	18512
264222028	23919 PARKLAND AVE	87.50	87.50	9.00	9.00	88.12	88.12	0.00	0.00	0.00	0.00	0.00	0.00	18512
264222029	23913 PARKLAND AVE	87.50	87.50	9.00	9.00	88.12	88.12	0.00	0.00	0.00	0.00	0.00	0.00	18512
264222030	23907 PARKLAND AVE	87.50	87.50	9.00	9.00	88.12	88.12	0.00	0.00	0.00	0.00	0.00	0.00	18512
264222031	23901 PARKLAND AVE	87.50	87.50	9.00	9.00	88.12	88.12	0.00	0.00	0.00	0.00	0.00	0.00	18512
264222032	23895 PARKLAND AVE	87.50	87.50	9.00	9.00	88.12	88.12	0.00	0.00	0.00	0.00	0.00	0.00	18512
264222033	23889 PARKLAND AVE	87.50	87.50	9.00	9.00	88.12	88.12	0.00	0.00	0.00	0.00	0.00	0.00	18512

MORENO VALLEY COMMUNITY SERVICES DISTRICT
FISCAL YEAR 2015/16 MAXIMUM AND APPLIED PARCEL TAXES/CHARGES

ASSESSOR'S PARCEL NUMBER	SITUS ADDRESS	ZONE A		ZONE C		ZONE D		ZONE E		ZONE M		ZONE S		TRACT NUMBER
		MAXIMUM	APPLIED	MAXIMUM	APPLIED	MAXIMUM	APPLIED	MAXIMUM	APPLIED	MAXIMUM	APPLIED	MAXIMUM	APPLIED	
264222034	23883 PARKLAND AVE	87.50	87.50	9.00	9.00	88.12	88.12	0.00	0.00	0.00	0.00	0.00	0.00	18512
264222035	23877 PARKLAND AVE	87.50	87.50	9.00	9.00	88.12	88.12	0.00	0.00	0.00	0.00	0.00	0.00	18512
264222036	23871 PARKLAND AVE	87.50	87.50	9.00	9.00	88.12	88.12	0.00	0.00	0.00	0.00	0.00	0.00	18512
264222037	23865 PARKLAND AVE	87.50	87.50	9.00	9.00	88.12	88.12	0.00	0.00	0.00	0.00	0.00	0.00	18512
264222038	23859 PARKLAND AVE	87.50	87.50	9.00	9.00	88.12	88.12	0.00	0.00	0.00	0.00	0.00	0.00	18512
264222039	23853 PARKLAND AVE	87.50	87.50	9.00	9.00	88.12	88.12	0.00	0.00	0.00	0.00	0.00	0.00	18512
264222040	23847 PARKLAND AVE	87.50	87.50	9.00	9.00	88.12	88.12	0.00	0.00	0.00	0.00	0.00	0.00	18512
264222041	23841 PARKLAND AVE	87.50	87.50	9.00	9.00	88.12	88.12	0.00	0.00	0.00	0.00	0.00	0.00	18512
264231001	11110 REDHILL RD	87.50	87.50	9.00	9.00	88.12	88.12	0.00	0.00	0.00	0.00	0.00	0.00	18512
264231002	11118 REDHILL RD	87.50	87.50	9.00	9.00	88.12	88.12	0.00	0.00	0.00	0.00	0.00	0.00	18512
264231003	11126 REDHILL RD	87.50	87.50	9.00	9.00	88.12	88.12	0.00	0.00	0.00	0.00	0.00	0.00	18512
264231004	11134 REDHILL RD	87.50	87.50	9.00	9.00	88.12	88.12	0.00	0.00	0.00	0.00	0.00	0.00	18512
264231005	23840 PARKLAND AVE	87.50	87.50	9.00	9.00	88.12	88.12	0.00	0.00	0.00	0.00	0.00	0.00	18512
264231006	23846 PARKLAND AVE	87.50	87.50	9.00	9.00	88.12	88.12	0.00	0.00	0.00	0.00	0.00	0.00	18512
264231007	23852 PARKLAND AVE	87.50	87.50	9.00	9.00	88.12	88.12	0.00	0.00	0.00	0.00	0.00	0.00	18512
264231008	23858 PARKLAND AVE	87.50	87.50	9.00	9.00	88.12	88.12	0.00	0.00	0.00	0.00	0.00	0.00	18512
264231009	23864 PARKLAND AVE	87.50	87.50	9.00	9.00	88.12	88.12	0.00	0.00	0.00	0.00	0.00	0.00	18512
264231010	23880 COPPER HILL PL	87.50	87.50	9.00	9.00	88.12	88.12	0.00	0.00	0.00	0.00	0.00	0.00	18512
264231011	23886 COPPER HILL PL	87.50	87.50	9.00	9.00	88.12	88.12	0.00	0.00	0.00	0.00	0.00	0.00	18512
264231012	11141 SILVER RUN	87.50	87.50	9.00	9.00	88.12	88.12	0.00	0.00	0.00	0.00	0.00	0.00	18512
264231013	11131 SILVER RUN	87.50	87.50	9.00	9.00	88.12	88.12	0.00	0.00	0.00	0.00	0.00	0.00	18512
264231014	11119 SILVER RUN	87.50	87.50	9.00	9.00	88.12	88.12	0.00	0.00	0.00	0.00	0.00	0.00	18512
264231015	11111 SILVER RUN	87.50	87.50	9.00	9.00	88.12	88.12	0.00	0.00	0.00	0.00	0.00	0.00	18512
264232001	11112 SILVER RUN	87.50	87.50	9.00	9.00	88.12	88.12	0.00	0.00	0.00	0.00	0.00	0.00	18512
264232002	11120 SILVER RUN	87.50	87.50	9.00	9.00	88.12	88.12	0.00	0.00	0.00	0.00	0.00	0.00	18512
264232003	11132 SILVER RUN	87.50	87.50	9.00	9.00	88.12	88.12	0.00	0.00	0.00	0.00	0.00	0.00	18512
264232004	11140 SILVER RUN	87.50	87.50	9.00	9.00	88.12	88.12	0.00	0.00	0.00	0.00	0.00	0.00	18512
264232005	11146 SILVER RUN	87.50	87.50	9.00	9.00	88.12	88.12	0.00	0.00	0.00	0.00	0.00	0.00	18512
264232006	11113 MINERS TRL	87.50	87.50	9.00	9.00	88.12	88.12	0.00	0.00	0.00	0.00	0.00	0.00	18512
264232007	11121 MINERS TRL	87.50	87.50	9.00	9.00	88.12	88.12	0.00	0.00	0.00	0.00	0.00	0.00	18512
264232008	11133 MINERS TRL	87.50	87.50	9.00	9.00	88.12	88.12	0.00	0.00	0.00	0.00	0.00	0.00	18512
264232009	11141 MINERS TRL	87.50	87.50	9.00	9.00	88.12	88.12	0.00	0.00	0.00	0.00	0.00	0.00	18512
264232010	11147 MINERS TRL	87.50	87.50	9.00	9.00	88.12	88.12	0.00	0.00	0.00	0.00	0.00	0.00	18512
264233001	11102 MINERS TRL	87.50	87.50	9.00	9.00	88.12	88.12	0.00	0.00	0.00	0.00	0.00	0.00	18512
264233002	11108 MINERS TRL	87.50	87.50	9.00	9.00	88.12	88.12	0.00	0.00	0.00	0.00	0.00	0.00	18512
264233003	11114 MINERS TRL	87.50	87.50	9.00	9.00	88.12	88.12	0.00	0.00	0.00	0.00	0.00	0.00	18512
264233004	11122 MINERS TRL	87.50	87.50	9.00	9.00	88.12	88.12	0.00	0.00	0.00	0.00	0.00	0.00	18512

MORENO VALLEY COMMUNITY SERVICES DISTRICT
FISCAL YEAR 2015/16 MAXIMUM AND APPLIED PARCEL TAXES/CHARGES

ASSESSOR'S PARCEL NUMBER	SITUS ADDRESS	ZONE A		ZONE C		ZONE D		ZONE E		ZONE M		ZONE S		TRACT NUMBER
		MAXIMUM	APPLIED	MAXIMUM	APPLIED	MAXIMUM	APPLIED	MAXIMUM	APPLIED	MAXIMUM	APPLIED	MAXIMUM	APPLIED	
264233005	11132 MINERS TRL	87.50	87.50	9.00	9.00	88.12	88.12	0.00	0.00	0.00	0.00	0.00	0.00	18512
264233006	11142 MINERS TRL	87.50	87.50	9.00	9.00	88.12	88.12	0.00	0.00	0.00	0.00	0.00	0.00	18512
264233007	11152 MINERS TRL	87.50	87.50	9.00	9.00	88.12	88.12	0.00	0.00	0.00	0.00	0.00	0.00	18512
264233008	11162 MINERS TRL	87.50	87.50	9.00	9.00	88.12	88.12	0.00	0.00	0.00	0.00	0.00	0.00	18512
264233009	11172 MINERS TRL	87.50	87.50	9.00	9.00	88.12	88.12	0.00	0.00	0.00	0.00	0.00	0.00	18512
264233010	11182 MINERS TRL	87.50	87.50	9.00	9.00	88.12	88.12	0.00	0.00	0.00	0.00	0.00	0.00	18512
264233011	11190 MINERS TRL	87.50	87.50	9.00	9.00	88.12	88.12	0.00	0.00	0.00	0.00	0.00	0.00	18512
264233012	11198 MINERS TRL	87.50	87.50	9.00	9.00	88.12	88.12	0.00	0.00	0.00	0.00	0.00	0.00	18512
264233013	11206 MINERS TRL	87.50	87.50	9.00	9.00	88.12	88.12	0.00	0.00	0.00	0.00	0.00	0.00	18512
264234001	23960 PARKLAND AVE	87.50	87.50	9.00	9.00	88.12	88.12	0.00	0.00	0.00	0.00	0.00	0.00	18512
264234002	23954 PARKLAND AVE	87.50	87.50	9.00	9.00	88.12	88.12	0.00	0.00	0.00	0.00	0.00	0.00	18512
264234003	23948 PARKLAND AVE	87.50	87.50	9.00	9.00	88.12	88.12	0.00	0.00	0.00	0.00	0.00	0.00	18512
264234004	23942 PARKLAND AVE	87.50	87.50	9.00	9.00	88.12	88.12	0.00	0.00	0.00	0.00	0.00	0.00	18512
264234005	23936 PARKLAND AVE	87.50	87.50	9.00	9.00	88.12	88.12	0.00	0.00	0.00	0.00	0.00	0.00	18512
264234006	23930 PARKLAND AVE	87.50	87.50	9.00	9.00	88.12	88.12	0.00	0.00	0.00	0.00	0.00	0.00	18512
264234007	23924 PARKLAND AVE	87.50	87.50	9.00	9.00	88.12	88.12	0.00	0.00	0.00	0.00	0.00	0.00	18512
264234008	23918 PARKLAND AVE	87.50	87.50	9.00	9.00	88.12	88.12	0.00	0.00	0.00	0.00	0.00	0.00	18512
264234009	23912 PARKLAND AVE	87.50	87.50	9.00	9.00	88.12	88.12	0.00	0.00	0.00	0.00	0.00	0.00	18512
264234010	23906 PARKLAND AVE	87.50	87.50	9.00	9.00	88.12	88.12	0.00	0.00	0.00	0.00	0.00	0.00	18512
264234011	23900 PARKLAND AVE	87.50	87.50	9.00	9.00	88.12	88.12	0.00	0.00	0.00	0.00	0.00	0.00	18512
264234012	23894 PARKLAND AVE	87.50	87.50	9.00	9.00	88.12	88.12	0.00	0.00	0.00	0.00	0.00	0.00	18512
264234013	23888 PARKLAND AVE	87.50	87.50	9.00	9.00	88.12	88.12	0.00	0.00	0.00	0.00	0.00	0.00	18512
264234014	23882 PARKLAND AVE	87.50	87.50	9.00	9.00	88.12	88.12	0.00	0.00	0.00	0.00	0.00	0.00	18512
264234015	23883 COPPER HILL PL	87.50	87.50	9.00	9.00	88.12	88.12	0.00	0.00	0.00	0.00	0.00	0.00	18512
264234016	23891 COPPER HILL PL	87.50	87.50	9.00	9.00	88.12	88.12	0.00	0.00	0.00	0.00	0.00	0.00	18512
264234017	23897 COPPER HILL PL	87.50	87.50	9.00	9.00	88.12	88.12	0.00	0.00	0.00	0.00	0.00	0.00	18512
264234018	23903 COPPER HILL PL	87.50	87.50	9.00	9.00	88.12	88.12	0.00	0.00	0.00	0.00	0.00	0.00	18512
264234019	23909 COPPER HILL PL	87.50	87.50	9.00	9.00	88.12	88.12	0.00	0.00	0.00	0.00	0.00	0.00	18512
264234020	23915 COPPER HILL PL	87.50	87.50	9.00	9.00	88.12	88.12	0.00	0.00	0.00	0.00	0.00	0.00	18512
264234021	23925 COPPER HILL PL	87.50	87.50	9.00	9.00	88.12	88.12	0.00	0.00	0.00	0.00	0.00	0.00	18512
264234022	23935 COPPER HILL PL	87.50	87.50	9.00	9.00	88.12	88.12	0.00	0.00	0.00	0.00	0.00	0.00	18512
264234023	23956 BADGER SPRINGS TR	87.50	87.50	9.00	9.00	88.12	88.12	0.00	0.00	0.00	0.00	0.00	0.00	18512
264234024	23950 BADGER SPRINGS TR	87.50	87.50	9.00	9.00	88.12	88.12	0.00	0.00	0.00	0.00	0.00	0.00	18512
264234025	23944 BADGER SPRINGS TR	87.50	87.50	9.00	9.00	88.12	88.12	0.00	0.00	0.00	0.00	0.00	0.00	18512
264234026	23938 BADGER SPRINGS TR	87.50	87.50	9.00	9.00	88.12	88.12	0.00	0.00	0.00	0.00	0.00	0.00	18512
264234027	23932 BADGER SPRINGS TR	87.50	87.50	9.00	9.00	88.12	88.12	0.00	0.00	0.00	0.00	0.00	0.00	18512
264234028	23927 BADGER SPRINGS TR	87.50	87.50	9.00	9.00	88.12	88.12	0.00	0.00	0.00	0.00	0.00	0.00	18512

MORENO VALLEY COMMUNITY SERVICES DISTRICT
FISCAL YEAR 2015/16 MAXIMUM AND APPLIED PARCEL TAXES/CHARGES

ASSESSOR'S PARCEL NUMBER	SITUS ADDRESS	ZONE A		ZONE C		ZONE D		ZONE E		ZONE M		ZONE S		TRACT NUMBER
		MAXIMUM	APPLIED	MAXIMUM	APPLIED	MAXIMUM	APPLIED	MAXIMUM	APPLIED	MAXIMUM	APPLIED	MAXIMUM	APPLIED	
264234029	23929 BADGER SPRINGS TR	87.50	87.50	9.00	9.00	88.12	88.12	0.00	0.00	0.00	0.00	0.00	0.00	18512
264234030	11221 MINERS TRL	87.50	87.50	9.00	9.00	88.12	88.12	0.00	0.00	0.00	0.00	0.00	0.00	18512
264234031	11229 MINERS TRL	87.50	87.50	9.00	9.00	88.12	88.12	0.00	0.00	0.00	0.00	0.00	0.00	18512
264234032	11239 MINERS TRL	87.50	87.50	9.00	9.00	88.12	88.12	0.00	0.00	0.00	0.00	0.00	0.00	18512
264234033	11257 MINERS TRL	87.50	87.50	9.00	9.00	88.12	88.12	0.00	0.00	0.00	0.00	0.00	0.00	18512
264234034	11222 MINERS TRL	87.50	87.50	9.00	9.00	88.12	88.12	0.00	0.00	0.00	0.00	0.00	0.00	18512
264234035	112030 MINERS TRL	87.50	87.50	9.00	9.00	88.12	88.12	0.00	0.00	0.00	0.00	0.00	0.00	18512
264234036	11238 MINERS TRL	87.50	87.50	9.00	9.00	88.12	88.12	0.00	0.00	0.00	0.00	0.00	0.00	18512
264234037	11246 MINERS TRL	87.50	87.50	9.00	9.00	88.12	88.12	0.00	0.00	0.00	0.00	0.00	0.00	18512
264234038	11256 MINERS TRL	87.50	87.50	9.00	9.00	88.12	88.12	0.00	0.00	0.00	0.00	0.00	0.00	18512
264234039	11266 MINERS TRL	87.50	87.50	9.00	9.00	88.12	88.12	0.00	0.00	0.00	0.00	0.00	0.00	18512
264234040	11276 MINERS TRL	87.50	87.50	9.00	9.00	88.12	88.12	0.00	0.00	0.00	0.00	0.00	0.00	18512
264234041	11280 MINERS TRL	87.50	87.50	9.00	9.00	88.12	88.12	0.00	0.00	0.00	0.00	0.00	0.00	18512
264235001	23910 MARK TWAIN	87.50	87.50	9.00	9.00	88.12	88.12	0.00	0.00	0.00	0.00	0.00	0.00	18512
264235002	23904 MARK TWAIN	87.50	87.50	9.00	9.00	88.12	88.12	0.00	0.00	0.00	0.00	0.00	0.00	18512
264235003	23898 MARK TWAIN	87.50	87.50	9.00	9.00	88.12	88.12	0.00	0.00	0.00	0.00	0.00	0.00	18512
264235004	23892 MARK TWAIN	87.50	87.50	9.00	9.00	88.12	88.12	0.00	0.00	0.00	0.00	0.00	0.00	18512
264235005	23886 MARK TWAIN	87.50	87.50	9.00	9.00	88.12	88.12	0.00	0.00	0.00	0.00	0.00	0.00	18512
264235006	23880 MARK TWAIN	87.50	87.50	9.00	9.00	88.12	88.12	0.00	0.00	0.00	0.00	0.00	0.00	18512
264235007	23874 MARK TWAIN	87.50	87.50	9.00	9.00	88.12	88.12	0.00	0.00	0.00	0.00	0.00	0.00	18512
264236001		87.50	87.50	9.00	9.00	0.00	0.00	0.00	0.00	0.00	0.00	0.00	0.00	
264236002	23919 MARK TWAIN	87.50	87.50	9.00	9.00	88.12	88.12	0.00	0.00	0.00	0.00	0.00	0.00	18512
264236003	23913 MARK TWAIN	87.50	87.50	9.00	9.00	88.12	88.12	0.00	0.00	0.00	0.00	0.00	0.00	18512
264236004	23907 MARK TWAIN	87.50	87.50	9.00	9.00	88.12	88.12	0.00	0.00	0.00	0.00	0.00	0.00	18512
264236005	23901 MARK TWAIN	87.50	87.50	9.00	9.00	88.12	88.12	0.00	0.00	0.00	0.00	0.00	0.00	18512
264236006	23895 MARK TWAIN	87.50	87.50	9.00	9.00	88.12	88.12	0.00	0.00	0.00	0.00	0.00	0.00	18512
264236007	23889 MARK TWAIN	87.50	87.50	9.00	9.00	88.12	88.12	0.00	0.00	0.00	0.00	0.00	0.00	18512
264236008	23883 MARK TWAIN	87.50	87.50	9.00	9.00	88.12	88.12	0.00	0.00	0.00	0.00	0.00	0.00	18512
264236009	23877 MARK TWAIN	87.50	87.50	9.00	9.00	88.12	88.12	0.00	0.00	0.00	0.00	0.00	0.00	18512
264241001	11190 SADDLE RIDGE RD	87.50	87.50	9.00	9.00	57.00	57.00	0.00	0.00	0.00	0.00	0.00	0.00	12305
264241002	11163 OUTLAW WAY	87.50	87.50	9.00	9.00	57.00	57.00	0.00	0.00	0.00	0.00	0.00	0.00	12305
264241003	11143 OUTLAW WAY	87.50	87.50	9.00	9.00	57.00	57.00	0.00	0.00	0.00	0.00	0.00	0.00	12305
264241004	11123 OUTLAW WAY	87.50	87.50	9.00	9.00	57.00	57.00	0.00	0.00	0.00	0.00	0.00	0.00	12305
264241005	11103 OUTLAW WAY	87.50	87.50	9.00	9.00	57.00	57.00	0.00	0.00	0.00	0.00	0.00	0.00	12305
264241006	11090 OUTLAW WAY	87.50	87.50	9.00	9.00	57.00	57.00	0.00	0.00	0.00	0.00	0.00	0.00	12305
264241007	11104 OUTLAW WAY	87.50	87.50	9.00	9.00	57.00	57.00	0.00	0.00	0.00	0.00	0.00	0.00	12305
264241008	11124 OUTLAW WAY	87.50	87.50	9.00	9.00	57.00	57.00	0.00	0.00	0.00	0.00	0.00	0.00	12305

MORENO VALLEY COMMUNITY SERVICES DISTRICT
FISCAL YEAR 2015/16 MAXIMUM AND APPLIED PARCEL TAXES/CHARGES

ASSESSOR'S PARCEL NUMBER	SITUS ADDRESS	ZONE A		ZONE C		ZONE D		ZONE E		ZONE M		ZONE S		TRACT NUMBER
		MAXIMUM	APPLIED	MAXIMUM	APPLIED	MAXIMUM	APPLIED	MAXIMUM	APPLIED	MAXIMUM	APPLIED	MAXIMUM	APPLIED	
264241009	23130 RANGER ST	87.50	87.50	9.00	9.00	57.00	57.00	0.00	0.00	0.00	0.00	0.00	0.00	12305
264241010	23176 RANGER ST	87.50	87.50	9.00	9.00	57.00	57.00	0.00	0.00	0.00	0.00	0.00	0.00	12305
264241011	23198 RANGER ST	87.50	87.50	9.00	9.00	57.00	57.00	0.00	0.00	0.00	0.00	0.00	0.00	12305
264241012	23222 RANGER ST	87.50	87.50	9.00	9.00	57.00	57.00	0.00	0.00	0.00	0.00	0.00	0.00	12305
264241013	23246 RANGER ST	87.50	87.50	9.00	9.00	57.00	57.00	0.00	0.00	0.00	0.00	0.00	0.00	12305
264241014	11125 PIONEER RIDGE RD	87.50	87.50	9.00	9.00	57.00	57.00	0.00	0.00	0.00	0.00	0.00	0.00	12305
264241015	11105 PIONEER RIDGE RD	87.50	87.50	9.00	9.00	57.00	57.00	0.00	0.00	0.00	0.00	0.00	0.00	12305
264241016	11085 PIONEER RIDGE RD	87.50	87.50	9.00	9.00	57.00	57.00	0.00	0.00	0.00	0.00	0.00	0.00	12305
264241017	11075 PIONEER RIDGE RD	87.50	87.50	9.00	9.00	57.00	57.00	0.00	0.00	0.00	0.00	0.00	0.00	12305
264242001	11100 PIONEER RIDGE RD	87.50	87.50	9.00	9.00	57.00	57.00	0.00	0.00	0.00	0.00	0.00	0.00	12305
264242002	11120 PIONEER RIDGE RD	87.50	87.50	9.00	9.00	57.00	57.00	0.00	0.00	0.00	0.00	0.00	0.00	12305
264242003	11140 PIONEER RIDGE RD	87.50	87.50	9.00	9.00	57.00	57.00	0.00	0.00	0.00	0.00	0.00	0.00	12305
264242004	11160 PIONEER RIDGE RD	87.50	87.50	9.00	9.00	57.00	57.00	0.00	0.00	0.00	0.00	0.00	0.00	12305
264242005	11180 PIONEER RIDGE RD	87.50	87.50	9.00	9.00	57.00	57.00	0.00	0.00	0.00	0.00	0.00	0.00	12305
264242006	11200 PIONEER RIDGE RD	87.50	87.50	9.00	9.00	57.00	57.00	0.00	0.00	0.00	0.00	0.00	0.00	12305
264243001	11288 SADDLE RIDGE RD	87.50	87.50	9.00	9.00	57.00	57.00	0.00	0.00	0.00	0.00	0.00	0.00	12305
264243002	11252 SADDLE RIDGE RD	87.50	87.50	9.00	9.00	57.00	57.00	0.00	0.00	0.00	0.00	0.00	0.00	12305
264243003	23039 RANGER ST	87.50	87.50	9.00	9.00	57.00	57.00	0.00	0.00	0.00	0.00	0.00	0.00	12305
264243004	23061 RANGER ST	87.50	87.50	9.00	9.00	57.00	57.00	0.00	0.00	0.00	0.00	0.00	0.00	12305
264243005	23083 RANGER ST	87.50	87.50	9.00	9.00	57.00	57.00	0.00	0.00	0.00	0.00	0.00	0.00	12305
264243006	23105 RANGER ST	87.50	87.50	9.00	9.00	57.00	57.00	0.00	0.00	0.00	0.00	0.00	0.00	12305
264243007	23129 RANGER ST	87.50	87.50	9.00	9.00	57.00	57.00	0.00	0.00	0.00	0.00	0.00	0.00	12305
264243008	23153 RANGER ST	87.50	87.50	9.00	9.00	57.00	57.00	0.00	0.00	0.00	0.00	0.00	0.00	12305
264243009	23175 RANGER ST	87.50	87.50	9.00	9.00	57.00	57.00	0.00	0.00	0.00	0.00	0.00	0.00	12305
264243010	23199 RANGER ST	87.50	87.50	9.00	9.00	57.00	57.00	0.00	0.00	0.00	0.00	0.00	0.00	12305
264243011	23221 RANGER ST	87.50	87.50	9.00	9.00	57.00	57.00	0.00	0.00	0.00	0.00	0.00	0.00	12305
264243012	23245 RANGER ST	87.50	87.50	9.00	9.00	57.00	57.00	0.00	0.00	0.00	0.00	0.00	0.00	12305
264243013	11165 PIONEER RIDGE RD	87.50	87.50	9.00	9.00	57.00	57.00	0.00	0.00	0.00	0.00	0.00	0.00	12305
264243014	11185 PIONEER RIDGE RD	87.50	87.50	9.00	9.00	57.00	57.00	0.00	0.00	0.00	0.00	0.00	0.00	12305
264243015	11205 PIONEER RIDGE RD	87.50	87.50	9.00	9.00	57.00	57.00	0.00	0.00	0.00	0.00	0.00	0.00	12305
264251001	23238 SONNET DR	87.50	87.50	9.00	9.00	57.00	57.00	0.00	0.00	0.00	0.00	0.00	0.00	14387
264251002	23250 SONNET DR	87.50	87.50	9.00	9.00	57.00	57.00	0.00	0.00	0.00	0.00	0.00	0.00	14387
264251003	23262 SONNET DR	87.50	87.50	9.00	9.00	57.00	57.00	0.00	0.00	0.00	0.00	0.00	0.00	14387
264251004	23274 SONNET DR	87.50	87.50	9.00	9.00	57.00	57.00	0.00	0.00	0.00	0.00	0.00	0.00	14387
264251005	23286 SONNET DR	87.50	87.50	9.00	9.00	57.00	57.00	0.00	0.00	0.00	0.00	0.00	0.00	14387
264251006	23296 SONNET DR	87.50	87.50	9.00	9.00	57.00	57.00	0.00	0.00	0.00	0.00	0.00	0.00	14387
264251007	23308 SONNET DR	87.50	87.50	9.00	9.00	57.00	57.00	0.00	0.00	0.00	0.00	0.00	0.00	14387

MORENO VALLEY COMMUNITY SERVICES DISTRICT
FISCAL YEAR 2015/16 MAXIMUM AND APPLIED PARCEL TAXES/CHARGES

ASSESSOR'S PARCEL NUMBER	SITUS ADDRESS	ZONE A		ZONE C		ZONE D		ZONE E		ZONE M		ZONE S		TRACT NUMBER
		MAXIMUM	APPLIED	MAXIMUM	APPLIED	MAXIMUM	APPLIED	MAXIMUM	APPLIED	MAXIMUM	APPLIED	MAXIMUM	APPLIED	
264251008	23320 SONNET DR	87.50	87.50	9.00	9.00	57.00	57.00	0.00	0.00	0.00	0.00	0.00	0.00	14387
264251009	23332 SONNET DR	87.50	87.50	9.00	9.00	57.00	57.00	0.00	0.00	0.00	0.00	0.00	0.00	14387
264251010	23340 SONNET DR	87.50	87.50	9.00	9.00	57.00	57.00	0.00	0.00	0.00	0.00	0.00	0.00	14387
264251011	23356 SONNET DR	87.50	87.50	9.00	9.00	57.00	57.00	0.00	0.00	0.00	0.00	0.00	0.00	14387
264251012	23368 SONNET DR	87.50	87.50	9.00	9.00	57.00	57.00	0.00	0.00	0.00	0.00	0.00	0.00	14387
264251013	23380 SONNET DR	87.50	87.50	9.00	9.00	57.00	57.00	0.00	0.00	0.00	0.00	0.00	0.00	14387
264251014	23392 SONNET DR	87.50	87.50	9.00	9.00	57.00	57.00	0.00	0.00	0.00	0.00	0.00	0.00	14387
264251015	23404 SONNET DR	87.50	87.50	9.00	9.00	57.00	57.00	0.00	0.00	0.00	0.00	0.00	0.00	14387
264251016	23416 SONNET DR	87.50	87.50	9.00	9.00	57.00	57.00	0.00	0.00	0.00	0.00	0.00	0.00	14387
264252001	23440 SONNET DR	87.50	87.50	9.00	9.00	57.00	57.00	0.00	0.00	0.00	0.00	0.00	0.00	14387
264252002	23452 SONNET DR	87.50	87.50	9.00	9.00	57.00	57.00	0.00	0.00	0.00	0.00	0.00	0.00	14387
264252003	23464 SONNET DR	87.50	87.50	9.00	9.00	57.00	57.00	0.00	0.00	0.00	0.00	0.00	0.00	14387
264252004	23476 SONNET DR	87.50	87.50	9.00	9.00	57.00	57.00	0.00	0.00	0.00	0.00	0.00	0.00	14387
264252005	11384 PICKFORD WAY	87.50	87.50	9.00	9.00	57.00	57.00	0.00	0.00	0.00	0.00	0.00	0.00	14387
264252006	11398 PICKFORD WAY	87.50	87.50	9.00	9.00	57.00	57.00	0.00	0.00	0.00	0.00	0.00	0.00	14387
264252007	11412 PICKFORD WAY	87.50	87.50	9.00	9.00	57.00	57.00	0.00	0.00	0.00	0.00	0.00	0.00	14387
264252008	11428 PICKFORD WAY	87.50	87.50	9.00	9.00	57.00	57.00	0.00	0.00	0.00	0.00	0.00	0.00	14387
264252009	11442 PICKFORD WAY	87.50	87.50	9.00	9.00	57.00	57.00	0.00	0.00	0.00	0.00	0.00	0.00	14387
264252010	11456 PICKFORD WAY	87.50	87.50	9.00	9.00	57.00	57.00	0.00	0.00	0.00	0.00	0.00	0.00	14387
264252011	11470 PICKFORD WAY	87.50	87.50	9.00	9.00	57.00	57.00	0.00	0.00	0.00	0.00	0.00	0.00	14387
264252012	23475 HARLAND DR	87.50	87.50	9.00	9.00	57.00	57.00	0.00	0.00	0.00	0.00	0.00	0.00	14387
264252013	23463 HARLAND DR	87.50	87.50	9.00	9.00	57.00	57.00	0.00	0.00	0.00	0.00	0.00	0.00	14387
264252014	23451 HARLAND DR	87.50	87.50	9.00	9.00	57.00	57.00	0.00	0.00	0.00	0.00	0.00	0.00	14387
264252015	23439 HARLAND DR	87.50	87.50	9.00	9.00	57.00	57.00	0.00	0.00	0.00	0.00	0.00	0.00	14387
264252016	23425 HARLAND DR	87.50	87.50	9.00	9.00	57.00	57.00	0.00	0.00	0.00	0.00	0.00	0.00	14387
264252017	23415 HARLAND DR	87.50	87.50	9.00	9.00	57.00	57.00	0.00	0.00	0.00	0.00	0.00	0.00	14387
264252018	23403 HARLAND DR	87.50	87.50	9.00	9.00	57.00	57.00	0.00	0.00	0.00	0.00	0.00	0.00	14387
264252019	23391 HARLAND DR	87.50	87.50	9.00	9.00	57.00	57.00	0.00	0.00	0.00	0.00	0.00	0.00	14387
264252020	23379 HARLAND DR	87.50	87.50	9.00	9.00	57.00	57.00	0.00	0.00	0.00	0.00	0.00	0.00	14387
264252021	23367 HARLAND DR	87.50	87.50	9.00	9.00	57.00	57.00	0.00	0.00	0.00	0.00	0.00	0.00	14387
264252022	23355 HARLAND DR	87.50	87.50	9.00	9.00	57.00	57.00	0.00	0.00	0.00	0.00	0.00	0.00	14387
264252023	23343 HARLAND DR	87.50	87.50	9.00	9.00	57.00	57.00	0.00	0.00	0.00	0.00	0.00	0.00	14387
264253001	23319 HARLAND DR	87.50	87.50	9.00	9.00	57.00	57.00	0.00	0.00	0.00	0.00	0.00	0.00	14387
264253002	23307 HARLAND DR	87.50	87.50	9.00	9.00	57.00	57.00	0.00	0.00	0.00	0.00	0.00	0.00	14387
264253003	23295 HARLAND DR	87.50	87.50	9.00	9.00	57.00	57.00	0.00	0.00	0.00	0.00	0.00	0.00	14387
264253004	23285 HARLAND DR	87.50	87.50	9.00	9.00	57.00	57.00	0.00	0.00	0.00	0.00	0.00	0.00	14387
264253005	23273 HARLAND DR	87.50	87.50	9.00	9.00	57.00	57.00	0.00	0.00	0.00	0.00	0.00	0.00	14387

MORENO VALLEY COMMUNITY SERVICES DISTRICT
FISCAL YEAR 2015/16 MAXIMUM AND APPLIED PARCEL TAXES/CHARGES

ASSESSOR'S PARCEL NUMBER	SITUS ADDRESS	ZONE A		ZONE C		ZONE D		ZONE E		ZONE M		ZONE S		TRACT NUMBER
		MAXIMUM	APPLIED	MAXIMUM	APPLIED	MAXIMUM	APPLIED	MAXIMUM	APPLIED	MAXIMUM	APPLIED	MAXIMUM	APPLIED	
264253006	23261 HARLAND DR	87.50	87.50	9.00	9.00	57.00	57.00	0.00	0.00	0.00	0.00	0.00	0.00	14387
264253007	23249 HARLAND DR	87.50	87.50	9.00	9.00	57.00	57.00	0.00	0.00	0.00	0.00	0.00	0.00	14387
264253008	23237 HARLAND DR	87.50	87.50	9.00	9.00	57.00	57.00	0.00	0.00	0.00	0.00	0.00	0.00	14387
264254001	23236 HARLAND DR	87.50	87.50	9.00	9.00	57.00	57.00	0.00	0.00	0.00	0.00	0.00	0.00	14387
264254002	23248 HARLAND DR	87.50	87.50	9.00	9.00	57.00	57.00	0.00	0.00	0.00	0.00	0.00	0.00	14387
264254003	23260 HARLAND DR	87.50	87.50	9.00	9.00	57.00	57.00	0.00	0.00	0.00	0.00	0.00	0.00	14387
264254004	23272 HARLAND DR	87.50	87.50	9.00	9.00	57.00	57.00	0.00	0.00	0.00	0.00	0.00	0.00	14387
264254005	23284 HARLAND DR	87.50	87.50	9.00	9.00	57.00	57.00	0.00	0.00	0.00	0.00	0.00	0.00	14387
264254006	23294 HARLAND DR	87.50	87.50	9.00	9.00	57.00	57.00	0.00	0.00	0.00	0.00	0.00	0.00	14387
264254007	23306 HARLAND DR	87.50	87.50	9.00	9.00	57.00	57.00	0.00	0.00	0.00	0.00	0.00	0.00	14387
264254008	23318 HARLAND DR	87.50	87.50	9.00	9.00	57.00	57.00	0.00	0.00	0.00	0.00	0.00	0.00	14387
264254009	23330 HARLAND DR	87.50	87.50	9.00	9.00	57.00	57.00	0.00	0.00	0.00	0.00	0.00	0.00	14387
264254010	23342 HARLAND DR	87.50	87.50	9.00	9.00	57.00	57.00	0.00	0.00	0.00	0.00	0.00	0.00	14387
264254011	23354 HARLAND DR	87.50	87.50	9.00	9.00	57.00	57.00	0.00	0.00	0.00	0.00	0.00	0.00	14387
264254012	23366 HARLAND DR	87.50	87.50	9.00	9.00	57.00	57.00	0.00	0.00	0.00	0.00	0.00	0.00	14387
264254013	23378 HARLAND DR	87.50	87.50	9.00	9.00	57.00	57.00	0.00	0.00	0.00	0.00	0.00	0.00	14387
264254014	23390 HARLAND DR	87.50	87.50	9.00	9.00	57.00	57.00	0.00	0.00	0.00	0.00	0.00	0.00	14387
264254015	23402 HARLAND DR	87.50	87.50	9.00	9.00	57.00	57.00	0.00	0.00	0.00	0.00	0.00	0.00	14387
264254016	23414 HARLAND DR	87.50	87.50	9.00	9.00	57.00	57.00	0.00	0.00	0.00	0.00	0.00	0.00	14387
264254017	23424 HARLAND DR	87.50	87.50	9.00	9.00	57.00	57.00	0.00	0.00	0.00	0.00	0.00	0.00	14387
264254018	23438 HARLAND DR	87.50	87.50	9.00	9.00	57.00	57.00	0.00	0.00	0.00	0.00	0.00	0.00	14387
264254019	23450 HARLAND DR	87.50	87.50	9.00	9.00	57.00	57.00	0.00	0.00	0.00	0.00	0.00	0.00	14387
264254020	23462 HARLAND DR	87.50	87.50	9.00	9.00	57.00	57.00	0.00	0.00	0.00	0.00	0.00	0.00	14387
264254021	23461 SONNET DR	87.50	87.50	9.00	9.00	57.00	57.00	0.00	0.00	0.00	0.00	0.00	0.00	14387
264254022	23449 SONNET DR	87.50	87.50	9.00	9.00	57.00	57.00	0.00	0.00	0.00	0.00	0.00	0.00	14387
264254023	23437 SONNET DR	87.50	87.50	9.00	9.00	57.00	57.00	0.00	0.00	0.00	0.00	0.00	0.00	14387
264254024	23423 SONNET DR	87.50	87.50	9.00	9.00	57.00	57.00	0.00	0.00	0.00	0.00	0.00	0.00	14387
264254025	23413 SONNET DR	87.50	87.50	9.00	9.00	57.00	57.00	0.00	0.00	0.00	0.00	0.00	0.00	14387
264254026	23401 SONNET DR	87.50	87.50	9.00	9.00	57.00	57.00	0.00	0.00	0.00	0.00	0.00	0.00	14387
264254027	23389 SONNET DR	87.50	87.50	9.00	9.00	57.00	57.00	0.00	0.00	0.00	0.00	0.00	0.00	14387
264254028	23377 SONNET DR	87.50	87.50	9.00	9.00	57.00	57.00	0.00	0.00	0.00	0.00	0.00	0.00	14387
264254029	23365 SONNET DR	87.50	87.50	9.00	9.00	57.00	57.00	0.00	0.00	0.00	0.00	0.00	0.00	14387
264254030	23353 SONNET DR	87.50	87.50	9.00	9.00	57.00	57.00	0.00	0.00	0.00	0.00	0.00	0.00	14387
264254031	23341 SONNET DR	87.50	87.50	9.00	9.00	57.00	57.00	0.00	0.00	0.00	0.00	0.00	0.00	14387
264254032	23329 SONNET DR	87.50	87.50	9.00	9.00	57.00	57.00	0.00	0.00	0.00	0.00	0.00	0.00	14387
264254033	23317 SONNET DR	87.50	87.50	9.00	9.00	57.00	57.00	0.00	0.00	0.00	0.00	0.00	0.00	14387
264254034	23305 SONNET DR	87.50	87.50	9.00	9.00	57.00	57.00	0.00	0.00	0.00	0.00	0.00	0.00	14387

MORENO VALLEY COMMUNITY SERVICES DISTRICT
FISCAL YEAR 2015/16 MAXIMUM AND APPLIED PARCEL TAXES/CHARGES

ASSESSOR'S PARCEL NUMBER	SITUS ADDRESS	ZONE A		ZONE C		ZONE D		ZONE E		ZONE M		ZONE S		TRACT NUMBER
		MAXIMUM	APPLIED	MAXIMUM	APPLIED	MAXIMUM	APPLIED	MAXIMUM	APPLIED	MAXIMUM	APPLIED	MAXIMUM	APPLIED	
264254035	23293 SONNET DR	87.50	87.50	9.00	9.00	57.00	57.00	0.00	0.00	0.00	0.00	0.00	0.00	14387
264254036	23283 SONNET DR	87.50	87.50	9.00	9.00	57.00	57.00	0.00	0.00	0.00	0.00	0.00	0.00	14387
264254037	23271 SONNET DR	87.50	87.50	9.00	9.00	57.00	57.00	0.00	0.00	0.00	0.00	0.00	0.00	14387
264254038	23259 SONNET DR	87.50	87.50	9.00	9.00	57.00	57.00	0.00	0.00	0.00	0.00	0.00	0.00	14387
264254039	23247 SONNET DR	87.50	87.50	9.00	9.00	57.00	57.00	0.00	0.00	0.00	0.00	0.00	0.00	14387
264254040	23235 SONNET DR	87.50	87.50	9.00	9.00	57.00	57.00	0.00	0.00	0.00	0.00	0.00	0.00	14387
264261001	22859 SWEETPEA CIR	87.50	87.50	9.00	9.00	0.00	0.00	0.00	0.00	0.00	0.00	0.00	0.00	
264261002	22845 SWEETPEA CIR	87.50	87.50	9.00	9.00	0.00	0.00	0.00	0.00	0.00	0.00	0.00	0.00	
264261003	22831 SWEETPEA CIR	87.50	87.50	9.00	9.00	0.00	0.00	0.00	0.00	0.00	0.00	0.00	0.00	
264261004	22817 SWEETPEA CIR	87.50	87.50	9.00	9.00	0.00	0.00	0.00	0.00	0.00	0.00	0.00	0.00	
264261005	22803 SWEETPEA CIR	87.50	87.50	9.00	9.00	0.00	0.00	0.00	0.00	0.00	0.00	0.00	0.00	
264261006	22789 SWEETPEA CIR	87.50	87.50	9.00	9.00	0.00	0.00	0.00	0.00	0.00	0.00	0.00	0.00	
264261007	22775 SWEETPEA CIR	87.50	87.50	9.00	9.00	0.00	0.00	0.00	0.00	0.00	0.00	0.00	0.00	
264261008	22788 SWEETPEA CIR	87.50	87.50	9.00	9.00	0.00	0.00	0.00	0.00	0.00	0.00	0.00	0.00	
264261009	22802 SWEETPEA CIR	87.50	87.50	9.00	9.00	0.00	0.00	0.00	0.00	0.00	0.00	0.00	0.00	
264261010	22816 SWEETPEA CIR	87.50	87.50	9.00	9.00	0.00	0.00	0.00	0.00	0.00	0.00	0.00	0.00	
264261011	22830 SWEETPEA CIR	87.50	87.50	9.00	9.00	0.00	0.00	0.00	0.00	0.00	0.00	0.00	0.00	
264261012	22844 SWEETPEA CIR	87.50	87.50	9.00	9.00	0.00	0.00	0.00	0.00	0.00	0.00	0.00	0.00	
264261013	22858 SWEETPEA CIR	87.50	87.50	9.00	9.00	0.00	0.00	0.00	0.00	0.00	0.00	0.00	0.00	
264261014	22855 CATMINT CIR	87.50	87.50	9.00	9.00	0.00	0.00	0.00	0.00	0.00	0.00	0.00	0.00	
264261015	22841 CATMINT CIR	87.50	87.50	9.00	9.00	0.00	0.00	0.00	0.00	0.00	0.00	0.00	0.00	
264261016	22827 CATMINT CIR	87.50	87.50	9.00	9.00	0.00	0.00	0.00	0.00	0.00	0.00	0.00	0.00	
264261017	22813 CATMINT CIR	87.50	87.50	9.00	9.00	0.00	0.00	0.00	0.00	0.00	0.00	0.00	0.00	
264261018	22799 CATMINT CIR	87.50	87.50	9.00	9.00	0.00	0.00	0.00	0.00	0.00	0.00	0.00	0.00	
264261019	22785 CATMINT CIR	87.50	87.50	9.00	9.00	0.00	0.00	0.00	0.00	0.00	0.00	0.00	0.00	
264261020	22776 CATMINT CIR	87.50	87.50	9.00	9.00	0.00	0.00	0.00	0.00	0.00	0.00	0.00	0.00	
264261021	22790 CATMINT CIR	87.50	87.50	9.00	9.00	0.00	0.00	0.00	0.00	0.00	0.00	0.00	0.00	
264261022	22804 CATMINT CIR	87.50	87.50	9.00	9.00	0.00	0.00	0.00	0.00	0.00	0.00	0.00	0.00	
264261023	22818 CATMINT CIR	87.50	87.50	9.00	9.00	0.00	0.00	0.00	0.00	0.00	0.00	0.00	0.00	
264261024	22832 CATMINT CIR	87.50	87.50	9.00	9.00	0.00	0.00	0.00	0.00	0.00	0.00	0.00	0.00	
264261025	22846 CATMINT CIR	87.50	87.50	9.00	9.00	0.00	0.00	0.00	0.00	0.00	0.00	0.00	0.00	
264261026	22860 CATMINT CIR	87.50	87.50	9.00	9.00	0.00	0.00	0.00	0.00	0.00	0.00	0.00	0.00	
264261027	22865 WILD GERANIUM LN	87.50	87.50	9.00	9.00	0.00	0.00	0.00	0.00	0.00	0.00	0.00	0.00	
264261028	22851 WILD GERANIUM LN	87.50	87.50	9.00	9.00	0.00	0.00	0.00	0.00	0.00	0.00	0.00	0.00	
264261029	22831 WILD GERANIUM LN	87.50	87.50	9.00	9.00	0.00	0.00	0.00	0.00	0.00	0.00	0.00	0.00	
264261030	22815 WILD GERANIUM LN	87.50	87.50	9.00	9.00	0.00	0.00	0.00	0.00	0.00	0.00	0.00	0.00	
264261031	22787 WILD GERANIUM LN	87.50	87.50	9.00	9.00	0.00	0.00	0.00	0.00	0.00	0.00	0.00	0.00	

MORENO VALLEY COMMUNITY SERVICES DISTRICT
FISCAL YEAR 2015/16 MAXIMUM AND APPLIED PARCEL TAXES/CHARGES

ASSESSOR'S PARCEL NUMBER	SITUS ADDRESS	ZONE A		ZONE C		ZONE D		ZONE E		ZONE M		ZONE S		TRACT NUMBER
		MAXIMUM	APPLIED	MAXIMUM	APPLIED	MAXIMUM	APPLIED	MAXIMUM	APPLIED	MAXIMUM	APPLIED	MAXIMUM	APPLIED	
264261032	22771 WILD GERANIUM LN	87.50	87.50	9.00	9.00	0.00	0.00	0.00	0.00	0.00	0.00	0.00	0.00	
264261033	22755 WILD GERANIUM LN	87.50	87.50	9.00	9.00	0.00	0.00	0.00	0.00	0.00	0.00	0.00	0.00	
264261034	22737 WILD GERANIUM LN	87.50	87.50	9.00	9.00	0.00	0.00	0.00	0.00	0.00	0.00	0.00	0.00	
264261035	22721 WILD GERANIUM LN	87.50	87.50	9.00	9.00	0.00	0.00	0.00	0.00	0.00	0.00	0.00	0.00	
264261036	11872 YELLOW IRIS WAY	87.50	87.50	9.00	9.00	0.00	0.00	0.00	0.00	0.00	0.00	0.00	0.00	
264261037	11890 YELLOW IRIS WAY	87.50	87.50	9.00	9.00	0.00	0.00	0.00	0.00	0.00	0.00	0.00	0.00	
264261038	11908 YELLOW IRIS WAY	87.50	87.50	9.00	9.00	0.00	0.00	0.00	0.00	0.00	0.00	0.00	0.00	
264261039	11926 YELLOW IRIS WAY	87.50	87.50	9.00	9.00	0.00	0.00	0.00	0.00	0.00	0.00	0.00	0.00	
264261040	11944 YELLOW IRIS WAY	87.50	87.50	9.00	9.00	0.00	0.00	0.00	0.00	0.00	0.00	0.00	0.00	
264261041	11962 YELLOW IRIS WAY	87.50	87.50	9.00	9.00	0.00	0.00	0.00	0.00	0.00	0.00	0.00	0.00	
264261042	11980 YELLOW IRIS WAY	87.50	87.50	9.00	9.00	0.00	0.00	0.00	0.00	0.00	0.00	0.00	0.00	
264261043	11998 YELLOW IRIS WAY	87.50	87.50	9.00	9.00	0.00	0.00	0.00	0.00	0.00	0.00	0.00	0.00	
264262001	22745 WHITE LILY CIR	87.50	87.50	9.00	9.00	0.00	0.00	0.00	0.00	0.00	0.00	0.00	0.00	
264262002	22733 WHITE LILY CIR	87.50	87.50	9.00	9.00	0.00	0.00	0.00	0.00	0.00	0.00	0.00	0.00	
264263001	11947 YELLOW IRIS WAY	87.50	87.50	9.00	9.00	0.00	0.00	0.00	0.00	0.00	0.00	0.00	0.00	
264263002	11925 YELLOW IRIS WAY	87.50	87.50	9.00	9.00	0.00	0.00	0.00	0.00	0.00	0.00	0.00	0.00	
264263003	11893 YELLOW IRIS WAY	87.50	87.50	9.00	9.00	0.00	0.00	0.00	0.00	0.00	0.00	0.00	0.00	
264263004	11865 YELLOW IRIS WAY	87.50	87.50	9.00	9.00	0.00	0.00	0.00	0.00	0.00	0.00	0.00	0.00	
264263005	11855 YELLOW IRIS WAY	87.50	87.50	9.00	9.00	0.00	0.00	0.00	0.00	0.00	0.00	0.00	0.00	
264263006	11845 YELLOW IRIS WAY	87.50	87.50	9.00	9.00	0.00	0.00	0.00	0.00	0.00	0.00	0.00	0.00	
264263007	11835 YELLOW IRIS WAY	87.50	87.50	9.00	9.00	0.00	0.00	0.00	0.00	0.00	0.00	0.00	0.00	
264263008	11815 YELLOW IRIS WAY	87.50	87.50	9.00	9.00	0.00	0.00	0.00	0.00	0.00	0.00	0.00	0.00	
264264001	22690 WILD GERANIUM LN	87.50	87.50	9.00	9.00	0.00	0.00	0.00	0.00	0.00	0.00	0.00	0.00	
264264002	22706 WILD GERANIUM LN	87.50	87.50	9.00	9.00	0.00	0.00	0.00	0.00	0.00	0.00	0.00	0.00	
264264003	22722 WILD GERANIUM LN	87.50	87.50	9.00	9.00	0.00	0.00	0.00	0.00	0.00	0.00	0.00	0.00	
264264004	22738 WILD GERANIUM LN	87.50	87.50	9.00	9.00	0.00	0.00	0.00	0.00	0.00	0.00	0.00	0.00	
264264005	22715 CLIMBING ROSE DR	87.50	87.50	9.00	9.00	0.00	0.00	0.00	0.00	0.00	0.00	0.00	0.00	
264264006	22685 CLIMBING ROSE DR	87.50	87.50	9.00	9.00	0.00	0.00	0.00	0.00	0.00	0.00	0.00	0.00	
264264007	22675 CLIMBING ROSE DR	87.50	87.50	9.00	9.00	0.00	0.00	0.00	0.00	0.00	0.00	0.00	0.00	
264265001	22688 CLIMBING ROSE DR	87.50	87.50	9.00	9.00	0.00	0.00	0.00	0.00	0.00	0.00	0.00	0.00	
264271001	22754 WILD GERANIUM LN	87.50	87.50	9.00	9.00	0.00	0.00	0.00	0.00	0.00	0.00	0.00	0.00	
264271002	22770 WILD GERANIUM LN	87.50	87.50	9.00	9.00	0.00	0.00	0.00	0.00	0.00	0.00	0.00	0.00	
264271003	22786 WILD GERANIUM LN	87.50	87.50	9.00	9.00	0.00	0.00	0.00	0.00	0.00	0.00	0.00	0.00	
264271004	22802 WILD GERANIUM LN	87.50	87.50	9.00	9.00	0.00	0.00	0.00	0.00	0.00	0.00	0.00	0.00	
264271005	22818 WILD GERANIUM LN	87.50	87.50	9.00	9.00	0.00	0.00	0.00	0.00	0.00	0.00	0.00	0.00	
264271006	22834 WILD GERANIUM LN	87.50	87.50	9.00	9.00	0.00	0.00	0.00	0.00	0.00	0.00	0.00	0.00	
264271007	22850 WILD GERANIUM LN	87.50	87.50	9.00	9.00	0.00	0.00	0.00	0.00	0.00	0.00	0.00	0.00	

MORENO VALLEY COMMUNITY SERVICES DISTRICT
FISCAL YEAR 2015/16 MAXIMUM AND APPLIED PARCEL TAXES/CHARGES

ASSESSOR'S PARCEL NUMBER	SITUS ADDRESS	ZONE A		ZONE C		ZONE D		ZONE E		ZONE M		ZONE S		TRACT NUMBER
		MAXIMUM	APPLIED	MAXIMUM	APPLIED	MAXIMUM	APPLIED	MAXIMUM	APPLIED	MAXIMUM	APPLIED	MAXIMUM	APPLIED	
264271008	22866 WILD GERANIUM LN	87.50	87.50	9.00	9.00	0.00	0.00	0.00	0.00	0.00	0.00	0.00	0.00	
264271009	22859 CLIMBING ROSE DR	87.50	87.50	9.00	9.00	0.00	0.00	0.00	0.00	0.00	0.00	0.00	0.00	
264271010	22845 CLIMBING ROSE DR	87.50	87.50	9.00	9.00	0.00	0.00	0.00	0.00	0.00	0.00	0.00	0.00	
264271011	22831 CLIMBING ROSE DR	87.50	87.50	9.00	9.00	0.00	0.00	0.00	0.00	0.00	0.00	0.00	0.00	
264271012	22817 CLIMBING ROSE DR	87.50	87.50	9.00	9.00	0.00	0.00	0.00	0.00	0.00	0.00	0.00	0.00	
264271013	22805 CLIMBING ROSE DR	87.50	87.50	9.00	9.00	0.00	0.00	0.00	0.00	0.00	0.00	0.00	0.00	
264271014	22789 CLIMBING ROSE DR	87.50	87.50	9.00	9.00	0.00	0.00	0.00	0.00	0.00	0.00	0.00	0.00	
264271015	22765 CLIMBING ROSE DR	87.50	87.50	9.00	9.00	0.00	0.00	0.00	0.00	0.00	0.00	0.00	0.00	
264271016	22745 CLIMBING ROSE DR	87.50	87.50	9.00	9.00	0.00	0.00	0.00	0.00	0.00	0.00	0.00	0.00	
264271017	22735 CLIMBING ROSE DR	87.50	87.50	9.00	9.00	0.00	0.00	0.00	0.00	0.00	0.00	0.00	0.00	
264271018	22725 CLIMBING ROSE DR	87.50	87.50	9.00	9.00	0.00	0.00	0.00	0.00	0.00	0.00	0.00	0.00	
264272001	22702 CLIMBING ROSE DR	87.50	87.50	9.00	9.00	0.00	0.00	0.00	0.00	0.00	0.00	0.00	0.00	
264273001	22728 CLIMBING ROSE DR	87.50	87.50	9.00	9.00	0.00	0.00	0.00	0.00	0.00	0.00	0.00	0.00	
264273002	22740 CLIMBING ROSE DR	87.50	87.50	9.00	9.00	0.00	0.00	0.00	0.00	0.00	0.00	0.00	0.00	
264273003	22754 CLIMBING ROSE DR	87.50	87.50	9.00	9.00	0.00	0.00	0.00	0.00	0.00	0.00	0.00	0.00	
264273004	22766 CLIMBING ROSE DR	87.50	87.50	9.00	9.00	0.00	0.00	0.00	0.00	0.00	0.00	0.00	0.00	
264273005	22780 CLIMBING ROSE DR	87.50	87.50	9.00	9.00	0.00	0.00	0.00	0.00	0.00	0.00	0.00	0.00	
264273006	22792 CLIMBING ROSE DR	87.50	87.50	9.00	9.00	0.00	0.00	0.00	0.00	0.00	0.00	0.00	0.00	
264273007	22806 CLIMBING ROSE DR	87.50	87.50	9.00	9.00	0.00	0.00	0.00	0.00	0.00	0.00	0.00	0.00	
264273008	22818 CLIMBING ROSE DR	87.50	87.50	9.00	9.00	0.00	0.00	0.00	0.00	0.00	0.00	0.00	0.00	
264273009	22832 CLIMBING ROSE DR	87.50	87.50	9.00	9.00	0.00	0.00	0.00	0.00	0.00	0.00	0.00	0.00	
264273010	22844 CLIMBING ROSE DR	87.50	87.50	9.00	9.00	0.00	0.00	0.00	0.00	0.00	0.00	0.00	0.00	
264273011	22858 CLIMBING ROSE DR	87.50	87.50	9.00	9.00	0.00	0.00	0.00	0.00	0.00	0.00	0.00	0.00	
264273012	22870 CLIMBING ROSE DR	87.50	87.50	9.00	9.00	0.00	0.00	0.00	0.00	0.00	0.00	0.00	0.00	
264273013	22884 CLIMBING ROSE DR	87.50	87.50	9.00	9.00	0.00	0.00	0.00	0.00	0.00	0.00	0.00	0.00	
264273014	22896 CLIMBING ROSE DR	87.50	87.50	9.00	9.00	0.00	0.00	0.00	0.00	0.00	0.00	0.00	0.00	
264273015	22910 CLIMBING ROSE DR	87.50	87.50	9.00	9.00	0.00	0.00	0.00	0.00	0.00	0.00	0.00	0.00	
264274001	22930 CLIMBING ROSE DR	87.50	87.50	9.00	9.00	0.00	0.00	0.00	0.00	0.00	0.00	0.00	0.00	
264274002	22948 CLIMBING ROSE DR	87.50	87.50	9.00	9.00	0.00	0.00	0.00	0.00	0.00	0.00	0.00	0.00	
264274003	11773 COUNTRY FLOWER LN	87.50	87.50	9.00	9.00	0.00	0.00	0.00	0.00	0.00	0.00	0.00	0.00	
264274004	11759 COUNTRY FLOWER LN	87.50	87.50	9.00	9.00	0.00	0.00	0.00	0.00	0.00	0.00	0.00	0.00	
264274005	11747 COUNTRY FLOWER LN	87.50	87.50	9.00	9.00	0.00	0.00	0.00	0.00	0.00	0.00	0.00	0.00	
264274006	11735 COUNTRY FLOWER LN	87.50	87.50	9.00	9.00	0.00	0.00	0.00	0.00	0.00	0.00	0.00	0.00	
264274007	11723 COUNTRY FLOWER LN	87.50	87.50	9.00	9.00	0.00	0.00	0.00	0.00	0.00	0.00	0.00	0.00	
264275001	11712 COUNTRY FLOWER LN	87.50	87.50	9.00	9.00	0.00	0.00	0.00	0.00	0.00	0.00	0.00	0.00	
264275002	11724 COUNTRY FLOWER LN	87.50	87.50	9.00	9.00	0.00	0.00	0.00	0.00	0.00	0.00	0.00	0.00	
264275003	11736 COUNTRY FLOWER LN	87.50	87.50	9.00	9.00	0.00	0.00	0.00	0.00	0.00	0.00	0.00	0.00	

MORENO VALLEY COMMUNITY SERVICES DISTRICT
FISCAL YEAR 2015/16 MAXIMUM AND APPLIED PARCEL TAXES/CHARGES

ASSESSOR'S PARCEL NUMBER	SITUS ADDRESS	ZONE A		ZONE C		ZONE D		ZONE E		ZONE M		ZONE S		TRACT NUMBER
		MAXIMUM	APPLIED	MAXIMUM	APPLIED	MAXIMUM	APPLIED	MAXIMUM	APPLIED	MAXIMUM	APPLIED	MAXIMUM	APPLIED	
264275004	11748 COUNTRY FLOWER LN	87.50	87.50	9.00	9.00	0.00	0.00	0.00	0.00	0.00	0.00	0.00	0.00	
264275005	11760 COUNTRY FLOWER LN	87.50	87.50	9.00	9.00	0.00	0.00	0.00	0.00	0.00	0.00	0.00	0.00	
264275006	11774 COUNTRY FLOWER LN	87.50	87.50	9.00	9.00	0.00	0.00	0.00	0.00	0.00	0.00	0.00	0.00	
264281001	11955 LIVERPOOL LN	87.50	87.50	9.00	9.00	103.19	103.18	0.00	0.00	0.00	0.00	0.00	0.00	19551
264281002	11949 LIVERPOOL LN	87.50	87.50	9.00	9.00	103.19	103.18	0.00	0.00	0.00	0.00	0.00	0.00	19551
264281003	11941 LIVERPOOL LN	87.50	87.50	9.00	9.00	103.19	103.18	0.00	0.00	0.00	0.00	0.00	0.00	19551
264281004	11935 LIVERPOOL LN	87.50	87.50	9.00	9.00	103.19	103.18	0.00	0.00	0.00	0.00	0.00	0.00	19551
264281005	11925 LIVERPOOL LN	87.50	87.50	9.00	9.00	103.19	103.18	0.00	0.00	0.00	0.00	0.00	0.00	19551
264281006	11915 LIVERPOOL LN	87.50	87.50	9.00	9.00	103.19	103.18	0.00	0.00	0.00	0.00	0.00	0.00	19551
264281007	11905 LIVERPOOL LN	87.50	87.50	9.00	9.00	103.19	103.18	0.00	0.00	0.00	0.00	0.00	0.00	19551
264281008	11895 LIVERPOOL LN	87.50	87.50	9.00	9.00	103.19	103.18	0.00	0.00	0.00	0.00	0.00	0.00	19551
264281009	11885 LIVERPOOL LN	87.50	87.50	9.00	9.00	103.19	103.18	0.00	0.00	0.00	0.00	0.00	0.00	19551
264281010	11879 LIVERPOOL LN	87.50	87.50	9.00	9.00	103.19	103.18	0.00	0.00	0.00	0.00	0.00	0.00	19551
264281011	23233 MANSFIELD LN	87.50	87.50	9.00	9.00	103.19	103.18	0.00	0.00	0.00	0.00	0.00	0.00	19551
264281012	23223 MANSFIELD LN	87.50	87.50	9.00	9.00	103.19	103.18	0.00	0.00	0.00	0.00	0.00	0.00	19551
264281013	23211 MANSFIELD LN	87.50	87.50	9.00	9.00	103.19	103.18	0.00	0.00	0.00	0.00	0.00	0.00	19551
264282001	11831 LIVERPOOL LN	87.50	87.50	9.00	9.00	103.19	103.18	0.00	0.00	0.00	0.00	0.00	0.00	19551
264282002	11823 LIVERPOOL LN	87.50	87.50	9.00	9.00	103.19	103.18	0.00	0.00	0.00	0.00	0.00	0.00	19551
264282003	11813 LIVERPOOL LN	87.50	87.50	9.00	9.00	103.19	103.18	0.00	0.00	0.00	0.00	0.00	0.00	19551
264282004	11805 LIVERPOOL LN	87.50	87.50	9.00	9.00	103.19	103.18	0.00	0.00	0.00	0.00	0.00	0.00	19551
264282005	11795 LIVERPOOL LN	87.50	87.50	9.00	9.00	103.19	103.18	0.00	0.00	0.00	0.00	0.00	0.00	19551
264282006	11785 LIVERPOOL LN	87.50	87.50	9.00	9.00	103.19	103.18	0.00	0.00	0.00	0.00	0.00	0.00	19551
264282007	11775 LIVERPOOL LN	87.50	87.50	9.00	9.00	103.19	103.18	0.00	0.00	0.00	0.00	0.00	0.00	19551
264282008	11769 LIVERPOOL LN	87.50	87.50	9.00	9.00	103.19	103.18	0.00	0.00	0.00	0.00	0.00	0.00	19551
264282009	11761 LIVERPOOL LN	87.50	87.50	9.00	9.00	103.19	103.18	0.00	0.00	0.00	0.00	0.00	0.00	19551
264282010	11760 LIVERPOOL LN	87.50	87.50	9.00	9.00	103.19	103.18	0.00	0.00	0.00	0.00	0.00	0.00	19551
264282011	11768 LIVERPOOL LN	87.50	87.50	9.00	9.00	103.19	103.18	0.00	0.00	0.00	0.00	0.00	0.00	19551
264282012	11776 LIVERPOOL LN	87.50	87.50	9.00	9.00	103.19	103.18	0.00	0.00	0.00	0.00	0.00	0.00	19551
264282013	11786 LIVERPOOL LN	87.50	87.50	9.00	9.00	103.19	103.18	0.00	0.00	0.00	0.00	0.00	0.00	19551
264282014	11794 LIVERPOOL LN	87.50	87.50	9.00	9.00	103.19	103.18	0.00	0.00	0.00	0.00	0.00	0.00	19551
264282015	11804 LIVERPOOL LN	87.50	87.50	9.00	9.00	103.19	103.18	0.00	0.00	0.00	0.00	0.00	0.00	19551
264282016	11812 LIVERPOOL LN	87.50	87.50	9.00	9.00	103.19	103.18	0.00	0.00	0.00	0.00	0.00	0.00	19551
264282017	11822 LIVERPOOL LN	87.50	87.50	9.00	9.00	103.19	103.18	0.00	0.00	0.00	0.00	0.00	0.00	19551
264282018	11830 LIVERPOOL LN	87.50	87.50	9.00	9.00	103.19	103.18	0.00	0.00	0.00	0.00	0.00	0.00	19551
264282019	11840 LIVERPOOL LN	87.50	87.50	9.00	9.00	103.19	103.18	0.00	0.00	0.00	0.00	0.00	0.00	19551
264282020	11848 LIVERPOOL LN	87.50	87.50	9.00	9.00	103.19	103.18	0.00	0.00	0.00	0.00	0.00	0.00	19551
264282021	11858 LIVERPOOL LN	87.50	87.50	9.00	9.00	103.19	103.18	0.00	0.00	0.00	0.00	0.00	0.00	19551

MORENO VALLEY COMMUNITY SERVICES DISTRICT
FISCAL YEAR 2015/16 MAXIMUM AND APPLIED PARCEL TAXES/CHARGES

ASSESSOR'S PARCEL NUMBER	SITUS ADDRESS	ZONE A		ZONE C		ZONE D		ZONE E		ZONE M		ZONE S		TRACT NUMBER
		MAXIMUM	APPLIED	MAXIMUM	APPLIED	MAXIMUM	APPLIED	MAXIMUM	APPLIED	MAXIMUM	APPLIED	MAXIMUM	APPLIED	
264282022	11866 LIVERPOOL LN	87.50	87.50	9.00	9.00	103.19	103.18	0.00	0.00	0.00	0.00	0.00	0.00	19551
264282023	11876 LIVERPOOL LN	87.50	87.50	9.00	9.00	103.19	103.18	0.00	0.00	0.00	0.00	0.00	0.00	19551
264282024	11884 LIVERPOOL LN	87.50	87.50	9.00	9.00	103.19	103.18	0.00	0.00	0.00	0.00	0.00	0.00	19551
264282025	11894 LIVERPOOL LN	87.50	87.50	9.00	9.00	103.19	103.18	0.00	0.00	0.00	0.00	0.00	0.00	19551
264282026	11902 LIVERPOOL LN	87.50	87.50	9.00	9.00	103.19	103.18	0.00	0.00	0.00	0.00	0.00	0.00	19551
264282027	11912 LIVERPOOL LN	87.50	87.50	9.00	9.00	103.19	103.18	0.00	0.00	0.00	0.00	0.00	0.00	19551
264282028	11920 LIVERPOOL LN	87.50	87.50	9.00	9.00	103.19	103.18	0.00	0.00	0.00	0.00	0.00	0.00	19551
264282029	11930 LIVERPOOL LN	87.50	87.50	9.00	9.00	103.19	103.18	0.00	0.00	0.00	0.00	0.00	0.00	19551
264282030	11938 LIVERPOOL LN	87.50	87.50	9.00	9.00	103.19	103.18	0.00	0.00	0.00	0.00	0.00	0.00	19551
264282031	11948 LIVERPOOL LN	87.50	87.50	9.00	9.00	103.19	103.18	0.00	0.00	0.00	0.00	0.00	0.00	19551
264282032	11956 LIVERPOOL LN	87.50	87.50	9.00	9.00	103.19	103.18	0.00	0.00	0.00	0.00	0.00	0.00	19551
264282033	11966 LIVERPOOL LN	87.50	87.50	9.00	9.00	103.19	103.18	0.00	0.00	0.00	0.00	0.00	0.00	19551
264282034	11974 LIVERPOOL LN	87.50	87.50	9.00	9.00	103.19	103.18	0.00	0.00	0.00	0.00	0.00	0.00	19551
264282035	11984 LIVERPOOL LN	87.50	87.50	9.00	9.00	103.19	103.18	0.00	0.00	0.00	0.00	0.00	0.00	19551
264282036	23241 FALL RIVER RD	87.50	87.50	9.00	9.00	103.19	103.18	0.00	0.00	0.00	0.00	0.00	0.00	19551
264282037	23231 FALL RIVER RD	87.50	87.50	9.00	9.00	103.19	103.18	0.00	0.00	0.00	0.00	0.00	0.00	19551
264282038	23221 FALL RIVER RD	87.50	87.50	9.00	9.00	103.19	103.18	0.00	0.00	0.00	0.00	0.00	0.00	19551
264291001	23638 SWAN ST	87.50	87.50	9.00	9.00	0.00	0.00	0.00	0.00	0.00	0.00	0.00	0.00	
264291002	23650 SWAN ST	87.50	87.50	9.00	9.00	0.00	0.00	0.00	0.00	0.00	0.00	0.00	0.00	
264291003	23662 SWAN ST	87.50	87.50	9.00	9.00	0.00	0.00	0.00	0.00	0.00	0.00	0.00	0.00	
264291004	23674 SWAN ST	87.50	87.50	9.00	9.00	0.00	0.00	0.00	0.00	0.00	0.00	0.00	0.00	
264291005	23686 SWAN ST	87.50	87.50	9.00	9.00	0.00	0.00	0.00	0.00	0.00	0.00	0.00	0.00	
264291006	23698 SWAN ST	87.50	87.50	9.00	9.00	0.00	0.00	0.00	0.00	0.00	0.00	0.00	0.00	
264291007	23710 SWAN ST	87.50	87.50	9.00	9.00	0.00	0.00	0.00	0.00	0.00	0.00	0.00	0.00	
264291008	23722 SWAN ST	87.50	87.50	9.00	9.00	0.00	0.00	0.00	0.00	0.00	0.00	0.00	0.00	
264291009	23734 SWAN ST	87.50	87.50	9.00	9.00	0.00	0.00	0.00	0.00	0.00	0.00	0.00	0.00	
264291010	23746 SWAN ST	87.50	87.50	9.00	9.00	0.00	0.00	0.00	0.00	0.00	0.00	0.00	0.00	
264291011	23758 SWAN ST	87.50	87.50	9.00	9.00	0.00	0.00	0.00	0.00	0.00	0.00	0.00	0.00	
264291012	23770 SWAN ST	87.50	87.50	9.00	9.00	0.00	0.00	0.00	0.00	0.00	0.00	0.00	0.00	
264291013	23782 SWAN ST	87.50	87.50	9.00	9.00	0.00	0.00	0.00	0.00	0.00	0.00	0.00	0.00	
264291014	23800 SWAN ST	87.50	87.50	9.00	9.00	0.00	0.00	0.00	0.00	0.00	0.00	0.00	0.00	
264292001	23733 SWAN ST	87.50	87.50	9.00	9.00	0.00	0.00	0.00	0.00	0.00	0.00	0.00	0.00	
264292002	23721 SWAN ST	87.50	87.50	9.00	9.00	0.00	0.00	0.00	0.00	0.00	0.00	0.00	0.00	
264292003	23709 SWAN ST	87.50	87.50	9.00	9.00	0.00	0.00	0.00	0.00	0.00	0.00	0.00	0.00	
264292004	23697 SWAN ST	87.50	87.50	9.00	9.00	0.00	0.00	0.00	0.00	0.00	0.00	0.00	0.00	
264292005	23685 SWAN ST	87.50	87.50	9.00	9.00	0.00	0.00	0.00	0.00	0.00	0.00	0.00	0.00	
264292006	23673 SWAN ST	87.50	87.50	9.00	9.00	0.00	0.00	0.00	0.00	0.00	0.00	0.00	0.00	

MORENO VALLEY COMMUNITY SERVICES DISTRICT
FISCAL YEAR 2015/16 MAXIMUM AND APPLIED PARCEL TAXES/CHARGES

ASSESSOR'S PARCEL NUMBER	SITUS ADDRESS	ZONE A		ZONE C		ZONE D		ZONE E		ZONE M		ZONE S		TRACT NUMBER
		MAXIMUM	APPLIED	MAXIMUM	APPLIED	MAXIMUM	APPLIED	MAXIMUM	APPLIED	MAXIMUM	APPLIED	MAXIMUM	APPLIED	
264292007	23661 SWAN ST	87.50	87.50	9.00	9.00	0.00	0.00	0.00	0.00	0.00	0.00	0.00	0.00	
264292008	23670 COCKATIEL DR	87.50	87.50	9.00	9.00	0.00	0.00	0.00	0.00	0.00	0.00	0.00	0.00	
264292009	23682 COCKATIEL DR	87.50	87.50	9.00	9.00	0.00	0.00	0.00	0.00	0.00	0.00	0.00	0.00	
264292010	23694 COCKATIEL DR	87.50	87.50	9.00	9.00	0.00	0.00	0.00	0.00	0.00	0.00	0.00	0.00	
264292011	23706 COCKATIEL DR	87.50	87.50	9.00	9.00	0.00	0.00	0.00	0.00	0.00	0.00	0.00	0.00	
264292012	23718 COCKATIEL DR	87.50	87.50	9.00	9.00	0.00	0.00	0.00	0.00	0.00	0.00	0.00	0.00	
264292013	23745 SWAN ST	87.50	87.50	9.00	9.00	0.00	0.00	0.00	0.00	0.00	0.00	0.00	0.00	
264292014	23757 SWAN ST	87.50	87.50	9.00	9.00	0.00	0.00	0.00	0.00	0.00	0.00	0.00	0.00	
264292015	23769 SWAN ST	87.50	87.50	9.00	9.00	0.00	0.00	0.00	0.00	0.00	0.00	0.00	0.00	
264292016	23730 COCKATIEL DR	87.50	87.50	9.00	9.00	0.00	0.00	0.00	0.00	0.00	0.00	0.00	0.00	
264292017	23742 COCKATIEL DR	87.50	87.50	9.00	9.00	0.00	0.00	0.00	0.00	0.00	0.00	0.00	0.00	
264292018	23754 COCKATIEL DR	87.50	87.50	9.00	9.00	0.00	0.00	0.00	0.00	0.00	0.00	0.00	0.00	
264292019	23766 COCKATIEL DR	87.50	87.50	9.00	9.00	0.00	0.00	0.00	0.00	0.00	0.00	0.00	0.00	
264292020	23778 COCKATIEL DR	87.50	87.50	9.00	9.00	0.00	0.00	0.00	0.00	0.00	0.00	0.00	0.00	
264293001	23757 COCKATIEL DR	87.50	87.50	9.00	9.00	0.00	0.00	0.00	0.00	0.00	0.00	0.00	0.00	
264293002	23745 COCKATIEL DR	87.50	87.50	9.00	9.00	0.00	0.00	0.00	0.00	0.00	0.00	0.00	0.00	
264293003	23733 COCKATIEL DR	87.50	87.50	9.00	9.00	0.00	0.00	0.00	0.00	0.00	0.00	0.00	0.00	
264293004	23721 COCKATIEL DR	87.50	87.50	9.00	9.00	0.00	0.00	0.00	0.00	0.00	0.00	0.00	0.00	
264293005	23709 COCKATIEL DR	87.50	87.50	9.00	9.00	0.00	0.00	0.00	0.00	0.00	0.00	0.00	0.00	
264293006	23697 COCKATIEL DR	87.50	87.50	9.00	9.00	0.00	0.00	0.00	0.00	0.00	0.00	0.00	0.00	
264293007	23685 COCKATIEL DR	87.50	87.50	9.00	9.00	0.00	0.00	0.00	0.00	0.00	0.00	0.00	0.00	
264293008	23673 COCKATIEL DR	87.50	87.50	9.00	9.00	0.00	0.00	0.00	0.00	0.00	0.00	0.00	0.00	
264293009	23661 COCKATIEL DR	87.50	87.50	9.00	9.00	0.00	0.00	0.00	0.00	0.00	0.00	0.00	0.00	
264293010	23649 COCKATIEL DR	87.50	87.50	9.00	9.00	0.00	0.00	0.00	0.00	0.00	0.00	0.00	0.00	
264293011	23637 COCKATIEL DR	87.50	87.50	9.00	9.00	0.00	0.00	0.00	0.00	0.00	0.00	0.00	0.00	
264293012	23625 COCKATIEL DR	87.50	87.50	9.00	9.00	0.00	0.00	0.00	0.00	0.00	0.00	0.00	0.00	
264293013	23690 RHEA DR	87.50	87.50	9.00	9.00	0.00	0.00	0.00	0.00	0.00	0.00	0.00	0.00	
264293014	23680 RHEA DR	87.50	87.50	9.00	9.00	0.00	0.00	0.00	0.00	0.00	0.00	0.00	0.00	
264293015	23658 RHEA DR	87.50	87.50	9.00	9.00	0.00	0.00	0.00	0.00	0.00	0.00	0.00	0.00	
264293016	23646 RHEA DR	87.50	87.50	9.00	9.00	0.00	0.00	0.00	0.00	0.00	0.00	0.00	0.00	
264293017	23634 RHEA DR	87.50	87.50	9.00	9.00	0.00	0.00	0.00	0.00	0.00	0.00	0.00	0.00	
264293018	23620 RHEA DR	87.50	87.50	9.00	9.00	0.00	0.00	0.00	0.00	0.00	0.00	0.00	0.00	
264293019	23610 RHEA DR	87.50	87.50	9.00	9.00	0.00	0.00	0.00	0.00	0.00	0.00	0.00	0.00	
264293020	11718 CRANE CT	87.50	87.50	9.00	9.00	0.00	0.00	0.00	0.00	0.00	0.00	0.00	0.00	
264293021	11711 CRANE CT	87.50	87.50	9.00	9.00	0.00	0.00	0.00	0.00	0.00	0.00	0.00	0.00	
264293022	23702 RHEA DR	87.50	87.50	9.00	9.00	0.00	0.00	0.00	0.00	0.00	0.00	0.00	0.00	
264293023	23714 RHEA DR	87.50	87.50	9.00	9.00	0.00	0.00	0.00	0.00	0.00	0.00	0.00	0.00	

MORENO VALLEY COMMUNITY SERVICES DISTRICT
FISCAL YEAR 2015/16 MAXIMUM AND APPLIED PARCEL TAXES/CHARGES

ASSESSOR'S PARCEL NUMBER	SITUS ADDRESS	ZONE A		ZONE C		ZONE D		ZONE E		ZONE M		ZONE S		TRACT NUMBER
		MAXIMUM	APPLIED	MAXIMUM	APPLIED	MAXIMUM	APPLIED	MAXIMUM	APPLIED	MAXIMUM	APPLIED	MAXIMUM	APPLIED	
264293024	23769 COCKATIEL DR	87.50	87.50	9.00	9.00	0.00	0.00	0.00	0.00	0.00	0.00	0.00	0.00	
264294001	23547 RHEA DR	87.50	87.50	9.00	9.00	0.00	0.00	0.00	0.00	0.00	0.00	0.00	0.00	
264294002	23559 RHEA DR	87.50	87.50	9.00	9.00	0.00	0.00	0.00	0.00	0.00	0.00	0.00	0.00	
264294003	23571 RHEA DR	87.50	87.50	9.00	9.00	0.00	0.00	0.00	0.00	0.00	0.00	0.00	0.00	
264294004	23583 RHEA DR	87.50	87.50	9.00	9.00	0.00	0.00	0.00	0.00	0.00	0.00	0.00	0.00	
264294005	23595 RHEA DR	87.50	87.50	9.00	9.00	0.00	0.00	0.00	0.00	0.00	0.00	0.00	0.00	
264294006	23607 RHEA DR	87.50	87.50	9.00	9.00	0.00	0.00	0.00	0.00	0.00	0.00	0.00	0.00	
264294007	23619 RHEA DR	87.50	87.50	9.00	9.00	0.00	0.00	0.00	0.00	0.00	0.00	0.00	0.00	
264294008	23631 RHEA DR	87.50	87.50	9.00	9.00	0.00	0.00	0.00	0.00	0.00	0.00	0.00	0.00	
264294009	23643 RHEA DR	87.50	87.50	9.00	9.00	0.00	0.00	0.00	0.00	0.00	0.00	0.00	0.00	
264294010	23655 RHEA DR	87.50	87.50	9.00	9.00	0.00	0.00	0.00	0.00	0.00	0.00	0.00	0.00	
264294011	23667 RHEA DR	87.50	87.50	9.00	9.00	0.00	0.00	0.00	0.00	0.00	0.00	0.00	0.00	
264295001	23771 RHEA DR	87.50	87.50	9.00	9.00	0.00	0.00	0.00	0.00	0.00	0.00	0.00	0.00	
264295002	23761 RHEA DR	87.50	87.50	9.00	9.00	0.00	0.00	0.00	0.00	0.00	0.00	0.00	0.00	
264295003	23751 RHEA DR	87.50	87.50	9.00	9.00	0.00	0.00	0.00	0.00	0.00	0.00	0.00	0.00	
264295004	23741 RHEA DR	87.50	87.50	9.00	9.00	0.00	0.00	0.00	0.00	0.00	0.00	0.00	0.00	
264295005	23731 RHEA DR	87.50	87.50	9.00	9.00	0.00	0.00	0.00	0.00	0.00	0.00	0.00	0.00	
264295006	23721 RHEA DR	87.50	87.50	9.00	9.00	0.00	0.00	0.00	0.00	0.00	0.00	0.00	0.00	
264295007	23711 RHEA DR	87.50	87.50	9.00	9.00	0.00	0.00	0.00	0.00	0.00	0.00	0.00	0.00	
264295008	23701 RHEA DR	87.50	87.50	9.00	9.00	0.00	0.00	0.00	0.00	0.00	0.00	0.00	0.00	
264295009	23691 RHEA DR	87.50	87.50	9.00	9.00	0.00	0.00	0.00	0.00	0.00	0.00	0.00	0.00	
264301001	11956 ALBION WAY	87.50	87.50	9.00	9.00	103.19	103.18	0.00	0.00	0.00	0.00	0.00	0.00	19551
264301002	11948 ALBION WAY	87.50	87.50	9.00	9.00	103.19	103.18	0.00	0.00	0.00	0.00	0.00	0.00	19551
264301003	11938 ALBION WAY	87.50	87.50	9.00	9.00	103.19	103.18	0.00	0.00	0.00	0.00	0.00	0.00	19551
264301004	11930 ALBION WAY	87.50	87.50	9.00	9.00	103.19	103.18	0.00	0.00	0.00	0.00	0.00	0.00	19551
264301005	11920 ALBION WAY	87.50	87.50	9.00	9.00	103.19	103.18	0.00	0.00	0.00	0.00	0.00	0.00	19551
264301006	11912 ALBION WAY	87.50	87.50	9.00	9.00	103.19	103.18	0.00	0.00	0.00	0.00	0.00	0.00	19551
264301007	11902 ALBION WAY	87.50	87.50	9.00	9.00	103.19	103.18	0.00	0.00	0.00	0.00	0.00	0.00	19551
264301008	11894 ALBION WAY	87.50	87.50	9.00	9.00	103.19	103.18	0.00	0.00	0.00	0.00	0.00	0.00	19551
264301009	11884 ALBION WAY	87.50	87.50	9.00	9.00	103.19	103.18	0.00	0.00	0.00	0.00	0.00	0.00	19551
264301010	11876 ALBION WAY	87.50	87.50	9.00	9.00	103.19	103.18	0.00	0.00	0.00	0.00	0.00	0.00	19551
264301011	11875 ALBION WAY	87.50	87.50	9.00	9.00	103.19	103.18	0.00	0.00	0.00	0.00	0.00	0.00	19551
264301012	11885 ALBION WAY	87.50	87.50	9.00	9.00	103.19	103.18	0.00	0.00	0.00	0.00	0.00	0.00	19551
264301013	11893 ALBION WAY	87.50	87.50	9.00	9.00	103.19	103.18	0.00	0.00	0.00	0.00	0.00	0.00	19551
264301014	11903 ALBION WAY	87.50	87.50	9.00	9.00	103.19	103.18	0.00	0.00	0.00	0.00	0.00	0.00	19551
264301015	11911 ALBION WAY	87.50	87.50	9.00	9.00	103.19	103.18	0.00	0.00	0.00	0.00	0.00	0.00	19551
264301016	11921 ALBION WAY	87.50	87.50	9.00	9.00	103.19	103.18	0.00	0.00	0.00	0.00	0.00	0.00	19551

MORENO VALLEY COMMUNITY SERVICES DISTRICT
FISCAL YEAR 2015/16 MAXIMUM AND APPLIED PARCEL TAXES/CHARGES

ASSESSOR'S PARCEL NUMBER	SITUS ADDRESS	ZONE A		ZONE C		ZONE D		ZONE E		ZONE M		ZONE S		TRACT NUMBER
		MAXIMUM	APPLIED	MAXIMUM	APPLIED	MAXIMUM	APPLIED	MAXIMUM	APPLIED	MAXIMUM	APPLIED	MAXIMUM	APPLIED	
264301017	11929 ALBION WAY	87.50	87.50	9.00	9.00	103.19	103.18	0.00	0.00	0.00	0.00	0.00	0.00	19551
264301018	11939 ALBION WAY	87.50	87.50	9.00	9.00	103.19	103.18	0.00	0.00	0.00	0.00	0.00	0.00	19551
264301019	11947 ALBION WAY	87.50	87.50	9.00	9.00	103.19	103.18	0.00	0.00	0.00	0.00	0.00	0.00	19551
264301020	11957 ALBION WAY	87.50	87.50	9.00	9.00	103.19	103.18	0.00	0.00	0.00	0.00	0.00	0.00	19551
264301021	11958 HARTLAND PL	87.50	87.50	9.00	9.00	103.19	103.18	0.00	0.00	0.00	0.00	0.00	0.00	19551
264301022	11950 HARTLAND PL	87.50	87.50	9.00	9.00	103.19	103.18	0.00	0.00	0.00	0.00	0.00	0.00	19551
264301023	11940 HARTLAND PL	87.50	87.50	9.00	9.00	103.19	103.18	0.00	0.00	0.00	0.00	0.00	0.00	19551
264301024	11932 HARTLAND PL	87.50	87.50	9.00	9.00	103.19	103.18	0.00	0.00	0.00	0.00	0.00	0.00	19551
264301025	11922 HARTLAND PL	87.50	87.50	9.00	9.00	103.19	103.18	0.00	0.00	0.00	0.00	0.00	0.00	19551
264301026	11914 HARTLAND PL	87.50	87.50	9.00	9.00	103.19	103.18	0.00	0.00	0.00	0.00	0.00	0.00	19551
264301027	11904 HARTLAND PL	87.50	87.50	9.00	9.00	103.19	103.18	0.00	0.00	0.00	0.00	0.00	0.00	19551
264301028	11896 HARTLAND PL	87.50	87.50	9.00	9.00	103.19	103.18	0.00	0.00	0.00	0.00	0.00	0.00	19551
264301029	11886 HARTLAND PL	87.50	87.50	9.00	9.00	103.19	103.18	0.00	0.00	0.00	0.00	0.00	0.00	19551
264301030	11878 HARTLAND PL	87.50	87.50	9.00	9.00	103.19	103.18	0.00	0.00	0.00	0.00	0.00	0.00	19551
264301031	11877 HARTLAND PL	87.50	87.50	9.00	9.00	103.19	103.18	0.00	0.00	0.00	0.00	0.00	0.00	19551
264301032	11885 HARTLAND PL	87.50	87.50	9.00	9.00	103.19	103.18	0.00	0.00	0.00	0.00	0.00	0.00	19551
264301033	11895 HARTLAND PL	87.50	87.50	9.00	9.00	103.19	103.18	0.00	0.00	0.00	0.00	0.00	0.00	19551
264301034	11905 HARTLAND PL	87.50	87.50	9.00	9.00	103.19	103.18	0.00	0.00	0.00	0.00	0.00	0.00	19551
264301035	11913 HARTLAND PL	87.50	87.50	9.00	9.00	103.19	103.18	0.00	0.00	0.00	0.00	0.00	0.00	19551
264301036	11923 HARTLAND PL	87.50	87.50	9.00	9.00	103.19	103.18	0.00	0.00	0.00	0.00	0.00	0.00	19551
264301037	11931 HARTLAND PL	87.50	87.50	9.00	9.00	103.19	103.18	0.00	0.00	0.00	0.00	0.00	0.00	19551
264301038	11941 HARTLAND PL	87.50	87.50	9.00	9.00	103.19	103.18	0.00	0.00	0.00	0.00	0.00	0.00	19551
264301039	11949 HARTLAND PL	87.50	87.50	9.00	9.00	103.19	103.18	0.00	0.00	0.00	0.00	0.00	0.00	19551
264301040	11959 HARTLAND PL	87.50	87.50	9.00	9.00	103.19	103.18	0.00	0.00	0.00	0.00	0.00	0.00	19551
264301041	11970 COLLINGSWOOD DR	87.50	87.50	9.00	9.00	103.19	103.18	0.00	0.00	0.00	0.00	0.00	0.00	19551
264301042	11960 COLLINGSWOOD DR	87.50	87.50	9.00	9.00	103.19	103.18	0.00	0.00	0.00	0.00	0.00	0.00	19551
264301043	11950 COLLINGSWOOD DR	87.50	87.50	9.00	9.00	103.19	103.18	0.00	0.00	0.00	0.00	0.00	0.00	19551
264301044	11940 COLLINGSWOOD DR	87.50	87.50	9.00	9.00	103.19	103.18	0.00	0.00	0.00	0.00	0.00	0.00	19551
264301045	11930 COLLINGSWOOD DR	87.50	87.50	9.00	9.00	103.19	103.18	0.00	0.00	0.00	0.00	0.00	0.00	19551
264301046	11920 COLLINGSWOOD DR	87.50	87.50	9.00	9.00	103.19	103.18	0.00	0.00	0.00	0.00	0.00	0.00	19551
264301047	11910 COLLINGSWOOD DR	87.50	87.50	9.00	9.00	103.19	103.18	0.00	0.00	0.00	0.00	0.00	0.00	19551
264301048	11900 COLLINGSWOOD DR	87.50	87.50	9.00	9.00	103.19	103.18	0.00	0.00	0.00	0.00	0.00	0.00	19551
264301049	11890 COLLINGSWOOD DR	87.50	87.50	9.00	9.00	103.19	103.18	0.00	0.00	0.00	0.00	0.00	0.00	19551
264301050	11880 COLLINGSWOOD DR	87.50	87.50	9.00	9.00	103.19	103.18	0.00	0.00	0.00	0.00	0.00	0.00	19551
264302001	23081 FALL RIVER RD	87.50	87.50	9.00	9.00	103.19	103.18	0.00	0.00	0.00	0.00	0.00	0.00	19551
264302002	23089 FALL RIVER RD	87.50	87.50	9.00	9.00	103.19	103.18	0.00	0.00	0.00	0.00	0.00	0.00	19551
264302003	23099 FALL RIVER RD	87.50	87.50	9.00	9.00	103.19	103.18	0.00	0.00	0.00	0.00	0.00	0.00	19551

MORENO VALLEY COMMUNITY SERVICES DISTRICT
FISCAL YEAR 2015/16 MAXIMUM AND APPLIED PARCEL TAXES/CHARGES

ASSESSOR'S PARCEL NUMBER	SITUS ADDRESS	ZONE A		ZONE C		ZONE D		ZONE E		ZONE M		ZONE S		TRACT NUMBER
		MAXIMUM	APPLIED	MAXIMUM	APPLIED	MAXIMUM	APPLIED	MAXIMUM	APPLIED	MAXIMUM	APPLIED	MAXIMUM	APPLIED	
264302004	23107 FALL RIVER RD	87.50	87.50	9.00	9.00	103.19	103.18	0.00	0.00	0.00	0.00	0.00	0.00	19551
264302005	23117 FALL RIVER RD	87.50	87.50	9.00	9.00	103.19	103.18	0.00	0.00	0.00	0.00	0.00	0.00	19551
264302006	23125 FALL RIVER RD	87.50	87.50	9.00	9.00	103.19	103.18	0.00	0.00	0.00	0.00	0.00	0.00	19551
264302007	23135 FALL RIVER RD	87.50	87.50	9.00	9.00	103.19	103.18	0.00	0.00	0.00	0.00	0.00	0.00	19551
264302008	23143 FALL RIVER RD	87.50	87.50	9.00	9.00	103.19	103.18	0.00	0.00	0.00	0.00	0.00	0.00	19551
264302009	23153 FALL RIVER RD	87.50	87.50	9.00	9.00	103.19	103.18	0.00	0.00	0.00	0.00	0.00	0.00	19551
264302010	23161 FALL RIVER RD	87.50	87.50	9.00	9.00	103.19	103.18	0.00	0.00	0.00	0.00	0.00	0.00	19551
264302011	23171 FALL RIVER RD	87.50	87.50	9.00	9.00	103.19	103.18	0.00	0.00	0.00	0.00	0.00	0.00	19551
264302012	23181 FALL RIVER RD	87.50	87.50	9.00	9.00	103.19	103.18	0.00	0.00	0.00	0.00	0.00	0.00	19551
264302013	23189 FALL RIVER RD	87.50	87.50	9.00	9.00	103.19	103.18	0.00	0.00	0.00	0.00	0.00	0.00	19551
264302014	23197 FALL RIVER RD	87.50	87.50	9.00	9.00	103.19	103.18	0.00	0.00	0.00	0.00	0.00	0.00	19551
264302015	23207 FALL RIVER RD	87.50	87.50	9.00	9.00	103.19	103.18	0.00	0.00	0.00	0.00	0.00	0.00	19551
264302017	23071 FALL RIVER RD	87.50	87.50	9.00	9.00	103.19	103.18	0.00	0.00	0.00	0.00	0.00	0.00	19551
264302018	23061 FALL RIVER RD	87.50	87.50	9.00	9.00	103.19	103.18	0.00	0.00	0.00	0.00	0.00	0.00	19551
264302019	23051 FALL RIVER RD	87.50	87.50	9.00	9.00	103.19	103.18	0.00	0.00	0.00	0.00	0.00	0.00	19551
264302020	23041 FALL RIVER RD	87.50	87.50	9.00	9.00	103.19	103.18	0.00	0.00	0.00	0.00	0.00	0.00	19551
264302021	23031 FALL RIVER RD	87.50	87.50	9.00	9.00	103.19	103.18	0.00	0.00	0.00	0.00	0.00	0.00	19551
264302022	23021 FALL RIVER RD	87.50	87.50	9.00	9.00	103.19	103.18	0.00	0.00	0.00	0.00	0.00	0.00	19551
264302023	23011 FALL RIVER RD	87.50	87.50	9.00	9.00	103.19	103.18	0.00	0.00	0.00	0.00	0.00	0.00	19551
264302024	23012 FALL RIVER RD	87.50	87.50	9.00	9.00	103.19	103.18	0.00	0.00	0.00	0.00	0.00	0.00	19551
264302025	23024 FALL RIVER RD	87.50	87.50	9.00	9.00	103.19	103.18	0.00	0.00	0.00	0.00	0.00	0.00	19551
264302026	23036 FALL RIVER RD	87.50	87.50	9.00	9.00	103.19	103.18	0.00	0.00	0.00	0.00	0.00	0.00	19551
264302027	23048 FALL RIVER RD	87.50	87.50	9.00	9.00	103.19	103.18	0.00	0.00	0.00	0.00	0.00	0.00	19551
264302028	23060 FALL RIVER RD	87.50	87.50	9.00	9.00	103.19	103.18	0.00	0.00	0.00	0.00	0.00	0.00	19551
264302029	23072 FALL RIVER RD	87.50	87.50	9.00	9.00	103.19	103.18	0.00	0.00	0.00	0.00	0.00	0.00	19551
264302030	23071 SEABROOK LN	87.50	87.50	9.00	9.00	103.19	103.18	0.00	0.00	0.00	0.00	0.00	0.00	19551
264302031	23057 SEABROOK LN	87.50	87.50	9.00	9.00	103.19	103.18	0.00	0.00	0.00	0.00	0.00	0.00	19551
264302032	23043 SEABROOK LN	87.50	87.50	9.00	9.00	103.19	103.18	0.00	0.00	0.00	0.00	0.00	0.00	19551
264302033	23029 SEABROOK LN	87.50	87.50	9.00	9.00	103.19	103.18	0.00	0.00	0.00	0.00	0.00	0.00	19551
264302034	23015 SEABROOK LN	87.50	87.50	9.00	9.00	103.19	103.18	0.00	0.00	0.00	0.00	0.00	0.00	19551
264302035	23001 SEABROOK LN	87.50	87.50	9.00	9.00	103.19	103.18	0.00	0.00	0.00	0.00	0.00	0.00	19551
264311001	11291 SADDLE RIDGE RD	87.50	87.50	9.00	9.00	109.56	109.56	0.00	0.00	0.00	0.00	0.00	0.00	20030
264311002	11265 SADDLE RIDGE RD	87.50	87.50	9.00	9.00	109.56	109.56	0.00	0.00	0.00	0.00	0.00	0.00	20030
264311003	11251 SADDLE RIDGE RD	87.50	87.50	9.00	9.00	109.56	109.56	0.00	0.00	0.00	0.00	0.00	0.00	20030
264311004	11237 SADDLE RIDGE RD	87.50	87.50	9.00	9.00	109.56	109.56	0.00	0.00	0.00	0.00	0.00	0.00	20030
264311005	11223 SADDLE RIDGE RD	87.50	87.50	9.00	9.00	109.56	109.56	0.00	0.00	0.00	0.00	0.00	0.00	20030
264311006	11209 SADDLE RIDGE RD	87.50	87.50	9.00	9.00	109.56	109.56	0.00	0.00	0.00	0.00	0.00	0.00	20030

MORENO VALLEY COMMUNITY SERVICES DISTRICT
FISCAL YEAR 2015/16 MAXIMUM AND APPLIED PARCEL TAXES/CHARGES

ASSESSOR'S PARCEL NUMBER	SITUS ADDRESS	ZONE A		ZONE C		ZONE D		ZONE E		ZONE M		ZONE S		TRACT NUMBER
		MAXIMUM	APPLIED	MAXIMUM	APPLIED	MAXIMUM	APPLIED	MAXIMUM	APPLIED	MAXIMUM	APPLIED	MAXIMUM	APPLIED	
264311007	11195 SADDLE RIDGE RD	87.50	87.50	9.00	9.00	109.56	109.56	0.00	0.00	0.00	0.00	0.00	0.00	20030
264312003		87.50	87.50	9.00	9.00	0.00	0.00	0.00	0.00	0.00	0.00	0.00	0.00	0
264312005		87.50	87.50	9.00	9.00	0.00	0.00	0.00	0.00	0.00	0.00	0.00	0.00	
264321001	23002 SEABROOK LN	87.50	87.50	9.00	9.00	103.19	103.18	0.00	0.00	0.00	0.00	0.00	0.00	19551
264321002	23016 SEABROOK LN	87.50	87.50	9.00	9.00	103.19	103.18	0.00	0.00	0.00	0.00	0.00	0.00	19551
264321003	23030 SEABROOK LN	87.50	87.50	9.00	9.00	103.19	103.18	0.00	0.00	0.00	0.00	0.00	0.00	19551
264321004	23044 SEABROOK LN	87.50	87.50	9.00	9.00	103.19	103.18	0.00	0.00	0.00	0.00	0.00	0.00	19551
264321005	23058 SEABROOK LN	87.50	87.50	9.00	9.00	103.19	103.18	0.00	0.00	0.00	0.00	0.00	0.00	19551
264321006	23072 SEABROOK LN	87.50	87.50	9.00	9.00	103.19	103.18	0.00	0.00	0.00	0.00	0.00	0.00	19551
264321007	23071 MANSFIELD LN	87.50	87.50	9.00	9.00	103.19	103.18	0.00	0.00	0.00	0.00	0.00	0.00	19551
264321008	23057 MANSFIELD LN	87.50	87.50	9.00	9.00	103.19	103.18	0.00	0.00	0.00	0.00	0.00	0.00	19551
264321009	23047 MANSFIELD LN	87.50	87.50	9.00	9.00	103.19	103.18	0.00	0.00	0.00	0.00	0.00	0.00	19551
264321010	23037 MANSFIELD LN	87.50	87.50	9.00	9.00	103.19	103.18	0.00	0.00	0.00	0.00	0.00	0.00	19551
264321011	23027 MANSFIELD LN	87.50	87.50	9.00	9.00	103.19	103.18	0.00	0.00	0.00	0.00	0.00	0.00	19551
264321012	23017 MANSFIELD LN	87.50	87.50	9.00	9.00	103.19	103.18	0.00	0.00	0.00	0.00	0.00	0.00	19551
264321013	23003 MANSFIELD LN	87.50	87.50	9.00	9.00	103.19	103.18	0.00	0.00	0.00	0.00	0.00	0.00	19551
264321014	23004 MANSFIELD LN	87.50	87.50	9.00	9.00	103.19	103.18	0.00	0.00	0.00	0.00	0.00	0.00	19551
264321015	23020 MANSFIELD LN	87.50	87.50	9.00	9.00	103.19	103.18	0.00	0.00	0.00	0.00	0.00	0.00	19551
264321016	23034 MANSFIELD LN	87.50	87.50	9.00	9.00	103.19	103.18	0.00	0.00	0.00	0.00	0.00	0.00	19551
264321017	23048 MANSFIELD LN	87.50	87.50	9.00	9.00	103.19	103.18	0.00	0.00	0.00	0.00	0.00	0.00	19551
264321018	23058 MANSFIELD LN	87.50	87.50	9.00	9.00	103.19	103.18	0.00	0.00	0.00	0.00	0.00	0.00	19551
264321019	23072 MANSFIELD LN	87.50	87.50	9.00	9.00	103.19	103.18	0.00	0.00	0.00	0.00	0.00	0.00	19551
264321020	23071 LAMBOURNE CT	87.50	87.50	9.00	9.00	103.19	103.18	0.00	0.00	0.00	0.00	0.00	0.00	19551
264321021	23053 LAMBOURNE CT	87.50	87.50	9.00	9.00	103.19	103.18	0.00	0.00	0.00	0.00	0.00	0.00	19551
264321022	23043 LAMBOURNE CT	87.50	87.50	9.00	9.00	103.19	103.18	0.00	0.00	0.00	0.00	0.00	0.00	19551
264321023	23033 LAMBOURNE CT	87.50	87.50	9.00	9.00	103.19	103.18	0.00	0.00	0.00	0.00	0.00	0.00	19551
264321024	23023 LAMBOURNE CT	87.50	87.50	9.00	9.00	103.19	103.18	0.00	0.00	0.00	0.00	0.00	0.00	19551
264321025	23005 LAMBOURNE CT	87.50	87.50	9.00	9.00	103.19	103.18	0.00	0.00	0.00	0.00	0.00	0.00	19551
264321026	23006 LAMBOURNE CT	87.50	87.50	9.00	9.00	103.19	103.18	0.00	0.00	0.00	0.00	0.00	0.00	19551
264321027	23020 LAMBOURNE CT	87.50	87.50	9.00	9.00	103.19	103.18	0.00	0.00	0.00	0.00	0.00	0.00	19551
264321028	23034 LAMBOURNE CT	87.50	87.50	9.00	9.00	103.19	103.18	0.00	0.00	0.00	0.00	0.00	0.00	19551
264321029	23044 LAMBOURNE CT	87.50	87.50	9.00	9.00	103.19	103.18	0.00	0.00	0.00	0.00	0.00	0.00	19551
264321030	23054 LAMBOURNE CT	87.50	87.50	9.00	9.00	103.19	103.18	0.00	0.00	0.00	0.00	0.00	0.00	19551
264321031	23072 LAMBOURNE CT	87.50	87.50	9.00	9.00	103.19	103.18	0.00	0.00	0.00	0.00	0.00	0.00	19551
264322001	11830 KETTERING CT	87.50	87.50	9.00	9.00	103.19	103.18	0.00	0.00	0.00	0.00	0.00	0.00	19551
264322002	11822 KETTERING CT	87.50	87.50	9.00	9.00	103.19	103.18	0.00	0.00	0.00	0.00	0.00	0.00	19551
264322003	11814 KETTERING CT	87.50	87.50	9.00	9.00	103.19	103.18	0.00	0.00	0.00	0.00	0.00	0.00	19551

MORENO VALLEY COMMUNITY SERVICES DISTRICT
FISCAL YEAR 2015/16 MAXIMUM AND APPLIED PARCEL TAXES/CHARGES

ASSESSOR'S PARCEL NUMBER	SITUS ADDRESS	ZONE A		ZONE C		ZONE D		ZONE E		ZONE M		ZONE S		TRACT NUMBER
		MAXIMUM	APPLIED	MAXIMUM	APPLIED	MAXIMUM	APPLIED	MAXIMUM	APPLIED	MAXIMUM	APPLIED	MAXIMUM	APPLIED	
264322004	11806 KETTERING CT	87.50	87.50	9.00	9.00	103.19	103.18	0.00	0.00	0.00	0.00	0.00	0.00	19551
264322005	11798 KETTERING CT	87.50	87.50	9.00	9.00	103.19	103.18	0.00	0.00	0.00	0.00	0.00	0.00	19551
264322006	11790 KETTERING CT	87.50	87.50	9.00	9.00	103.19	103.18	0.00	0.00	0.00	0.00	0.00	0.00	19551
264322007	11782 KETTERING CT	87.50	87.50	9.00	9.00	103.19	103.18	0.00	0.00	0.00	0.00	0.00	0.00	19551
264322008	11774 KETTERING CT	87.50	87.50	9.00	9.00	103.19	103.18	0.00	0.00	0.00	0.00	0.00	0.00	19551
264322009	11766 KETTERING CT	87.50	87.50	9.00	9.00	103.19	103.18	0.00	0.00	0.00	0.00	0.00	0.00	19551
264322010	11765 KETTERING CT	87.50	87.50	9.00	9.00	103.19	103.18	0.00	0.00	0.00	0.00	0.00	0.00	19551
264322011	11773 KETTERING CT	87.50	87.50	9.00	9.00	103.19	103.18	0.00	0.00	0.00	0.00	0.00	0.00	19551
264322012	11781 KETTERING CT	87.50	87.50	9.00	9.00	103.19	103.18	0.00	0.00	0.00	0.00	0.00	0.00	19551
264322013	11789 KETTERING CT	87.50	87.50	9.00	9.00	103.19	103.18	0.00	0.00	0.00	0.00	0.00	0.00	19551
264322014	11797 KETTERING CT	87.50	87.50	9.00	9.00	103.19	103.18	0.00	0.00	0.00	0.00	0.00	0.00	19551
264322015	11805 KETTERING CT	87.50	87.50	9.00	9.00	103.19	103.18	0.00	0.00	0.00	0.00	0.00	0.00	19551
264322016	11813 KETTERING CT	87.50	87.50	9.00	9.00	103.19	103.18	0.00	0.00	0.00	0.00	0.00	0.00	19551
264322017	11821 KETTERING CT	87.50	87.50	9.00	9.00	103.19	103.18	0.00	0.00	0.00	0.00	0.00	0.00	19551
264322018	11829 KETTERING CT	87.50	87.50	9.00	9.00	103.19	103.18	0.00	0.00	0.00	0.00	0.00	0.00	19551
264322019	11830 CARLISLE CT	87.50	87.50	9.00	9.00	103.19	103.18	0.00	0.00	0.00	0.00	0.00	0.00	19551
264322020	11822 CARLISLE CT	87.50	87.50	9.00	9.00	103.19	103.18	0.00	0.00	0.00	0.00	0.00	0.00	19551
264322021	11814 CARLISLE CT	87.50	87.50	9.00	9.00	103.19	103.18	0.00	0.00	0.00	0.00	0.00	0.00	19551
264322022	11806 CARLISLE CT	87.50	87.50	9.00	9.00	103.19	103.18	0.00	0.00	0.00	0.00	0.00	0.00	19551
264322023	11798 CARLISLE CT	87.50	87.50	9.00	9.00	103.19	103.18	0.00	0.00	0.00	0.00	0.00	0.00	19551
264322024	11790 CARLISLE CT	87.50	87.50	9.00	9.00	103.19	103.18	0.00	0.00	0.00	0.00	0.00	0.00	19551
264322025	11782 CARLISLE CT	87.50	87.50	9.00	9.00	103.19	103.18	0.00	0.00	0.00	0.00	0.00	0.00	19551
264322026	11774 CARLISLE CT	87.50	87.50	9.00	9.00	103.19	103.18	0.00	0.00	0.00	0.00	0.00	0.00	19551
264322027	11766 CARLISLE CT	87.50	87.50	9.00	9.00	103.19	103.18	0.00	0.00	0.00	0.00	0.00	0.00	19551
264322028	11765 CARLISLE CT	87.50	87.50	9.00	9.00	103.19	103.18	0.00	0.00	0.00	0.00	0.00	0.00	19551
264322029	11773 CARLISLE CT	87.50	87.50	9.00	9.00	103.19	103.18	0.00	0.00	0.00	0.00	0.00	0.00	19551
264322030	11781 CARLISLE CT	87.50	87.50	9.00	9.00	103.19	103.18	0.00	0.00	0.00	0.00	0.00	0.00	19551
264322031	11789 CARLISLE CT	87.50	87.50	9.00	9.00	103.19	103.18	0.00	0.00	0.00	0.00	0.00	0.00	19551
264322032	11797 CARLISLE CT	87.50	87.50	9.00	9.00	103.19	103.18	0.00	0.00	0.00	0.00	0.00	0.00	19551
264322033	11805 CARLISLE CT	87.50	87.50	9.00	9.00	103.19	103.18	0.00	0.00	0.00	0.00	0.00	0.00	19551
264322034	11813 CARLISLE CT	87.50	87.50	9.00	9.00	103.19	103.18	0.00	0.00	0.00	0.00	0.00	0.00	19551
264322035	11821 CARLISLE CT	87.50	87.50	9.00	9.00	103.19	103.18	0.00	0.00	0.00	0.00	0.00	0.00	19551
264322036	11829 CARLISLE CT	87.50	87.50	9.00	9.00	103.19	103.18	0.00	0.00	0.00	0.00	0.00	0.00	19551
264322037	11830 COLLINGSWOOD DR	87.50	87.50	9.00	9.00	103.19	103.18	0.00	0.00	0.00	0.00	0.00	0.00	19551
264322038	11822 COLLINGSWOOD DR	87.50	87.50	9.00	9.00	103.19	103.18	0.00	0.00	0.00	0.00	0.00	0.00	19551
264322039	11814 COLLINGSWOOD DR	87.50	87.50	9.00	9.00	103.19	103.18	0.00	0.00	0.00	0.00	0.00	0.00	19551
264322040	11806 COLLINGSWOOD DR	87.50	87.50	9.00	9.00	103.19	103.18	0.00	0.00	0.00	0.00	0.00	0.00	19551

MORENO VALLEY COMMUNITY SERVICES DISTRICT
FISCAL YEAR 2015/16 MAXIMUM AND APPLIED PARCEL TAXES/CHARGES

ASSESSOR'S PARCEL NUMBER	SITUS ADDRESS	ZONE A		ZONE C		ZONE D		ZONE E		ZONE M		ZONE S		TRACT NUMBER
		MAXIMUM	APPLIED	MAXIMUM	APPLIED	MAXIMUM	APPLIED	MAXIMUM	APPLIED	MAXIMUM	APPLIED	MAXIMUM	APPLIED	
264322041	11798 COLLINGSWOOD DR	87.50	87.50	9.00	9.00	103.19	103.18	0.00	0.00	0.00	0.00	0.00	0.00	19551
264322042	11790 COLLINGSWOOD DR	87.50	87.50	9.00	9.00	103.19	103.18	0.00	0.00	0.00	0.00	0.00	0.00	19551
264322043	11782 COLLINGSWOOD DR	87.50	87.50	9.00	9.00	103.19	103.18	0.00	0.00	0.00	0.00	0.00	0.00	19551
264322044	11774 COLLINGSWOOD DR	87.50	87.50	9.00	9.00	103.19	103.18	0.00	0.00	0.00	0.00	0.00	0.00	19551
264322045	11766 COLLINGSWOOD DR	87.50	87.50	9.00	9.00	103.19	103.18	0.00	0.00	0.00	0.00	0.00	0.00	19551
264323001	23077 MANSFIELD LN	87.50	87.50	9.00	9.00	103.19	103.18	0.00	0.00	0.00	0.00	0.00	0.00	19551
264323002	23087 MANSFIELD LN	87.50	87.50	9.00	9.00	103.19	103.18	0.00	0.00	0.00	0.00	0.00	0.00	19551
264323003	23097 MANSFIELD LN	87.50	87.50	9.00	9.00	103.19	103.18	0.00	0.00	0.00	0.00	0.00	0.00	19551
264323004	23107 MANSFIELD LN	87.50	87.50	9.00	9.00	103.19	103.18	0.00	0.00	0.00	0.00	0.00	0.00	19551
264323005	23117 MANSFIELD LN	87.50	87.50	9.00	9.00	103.19	103.18	0.00	0.00	0.00	0.00	0.00	0.00	19551
264323006	23127 MANSFIELD LN	87.50	87.50	9.00	9.00	103.19	103.18	0.00	0.00	0.00	0.00	0.00	0.00	19551
264323007	23137 MANSFIELD LN	87.50	87.50	9.00	9.00	103.19	103.18	0.00	0.00	0.00	0.00	0.00	0.00	19551
264323008	23147 MANSFIELD LN	87.50	87.50	9.00	9.00	103.19	103.18	0.00	0.00	0.00	0.00	0.00	0.00	19551
264323009	23157 MANSFIELD LN	87.50	87.50	9.00	9.00	103.19	103.18	0.00	0.00	0.00	0.00	0.00	0.00	19551
264323010	23167 MANSFIELD LN	87.50	87.50	9.00	9.00	103.19	103.18	0.00	0.00	0.00	0.00	0.00	0.00	19551
264323011	23177 MANSFIELD LN	87.50	87.50	9.00	9.00	103.19	103.18	0.00	0.00	0.00	0.00	0.00	0.00	19551
264323012	23187 MANSFIELD LN	87.50	87.50	9.00	9.00	103.19	103.18	0.00	0.00	0.00	0.00	0.00	0.00	19551
264323013	23195 MANSFIELD LN	87.50	87.50	9.00	9.00	103.19	103.18	0.00	0.00	0.00	0.00	0.00	0.00	19551
264323014	23207 MANSFIELD LN	87.50	87.50	9.00	9.00	103.19	103.18	0.00	0.00	0.00	0.00	0.00	0.00	19551
264331001	22721 TEA ROSE LN	87.50	87.50	9.00	9.00	0.00	0.00	0.00	0.00	0.00	0.00	0.00	0.00	20579
264331002	22731 TEA ROSE LN	87.50	87.50	9.00	9.00	0.00	0.00	0.00	0.00	0.00	0.00	0.00	0.00	20579
264331003	22741 TEA ROSE LN	87.50	87.50	9.00	9.00	0.00	0.00	0.00	0.00	0.00	0.00	0.00	0.00	20579
264331004	22751 TEA ROSE LN	87.50	87.50	9.00	9.00	0.00	0.00	0.00	0.00	0.00	0.00	0.00	0.00	20579
264331005	22763 TEA ROSE LN	87.50	87.50	9.00	9.00	0.00	0.00	0.00	0.00	0.00	0.00	0.00	0.00	20579
264331006	22775 TEA ROSE LN	87.50	87.50	9.00	9.00	0.00	0.00	0.00	0.00	0.00	0.00	0.00	0.00	20579
264331007	22787 TEA ROSE LN	87.50	87.50	9.00	9.00	0.00	0.00	0.00	0.00	0.00	0.00	0.00	0.00	20579
264331008	22799 TEA ROSE LN	87.50	87.50	9.00	9.00	0.00	0.00	0.00	0.00	0.00	0.00	0.00	0.00	20579
264331009	22811 TEA ROSE LN	87.50	87.50	9.00	9.00	0.00	0.00	0.00	0.00	0.00	0.00	0.00	0.00	20579
264331010	22823 TEA ROSE LN	87.50	87.50	9.00	9.00	0.00	0.00	0.00	0.00	0.00	0.00	0.00	0.00	20579
264332001	22824 TEA ROSE LN	87.50	87.50	9.00	9.00	0.00	0.00	0.00	0.00	0.00	0.00	0.00	0.00	20579
264332002	22812 TEA ROSE LN	87.50	87.50	9.00	9.00	0.00	0.00	0.00	0.00	0.00	0.00	0.00	0.00	20579
264332003	22815 CATTAIL LN	87.50	87.50	9.00	9.00	0.00	0.00	0.00	0.00	0.00	0.00	0.00	0.00	20579
264332004	22827 CATTAIL LN	87.50	87.50	9.00	9.00	0.00	0.00	0.00	0.00	0.00	0.00	0.00	0.00	20579
264333001	22828 CATTAIL LN	87.50	87.50	9.00	9.00	0.00	0.00	0.00	0.00	0.00	0.00	0.00	0.00	20579
264333002	22814 CATTAIL LN	87.50	87.50	9.00	9.00	0.00	0.00	0.00	0.00	0.00	0.00	0.00	0.00	20579
264333003	11693 SNAPDRAGON LN	87.50	87.50	9.00	9.00	0.00	0.00	0.00	0.00	0.00	0.00	0.00	0.00	20579
264333004	11705 SNAPDRAGON LN	87.50	87.50	9.00	9.00	0.00	0.00	0.00	0.00	0.00	0.00	0.00	0.00	20579

MORENO VALLEY COMMUNITY SERVICES DISTRICT
FISCAL YEAR 2015/16 MAXIMUM AND APPLIED PARCEL TAXES/CHARGES

ASSESSOR'S PARCEL NUMBER	SITUS ADDRESS	ZONE A		ZONE C		ZONE D		ZONE E		ZONE M		ZONE S		TRACT NUMBER
		MAXIMUM	APPLIED	MAXIMUM	APPLIED	MAXIMUM	APPLIED	MAXIMUM	APPLIED	MAXIMUM	APPLIED	MAXIMUM	APPLIED	
264333005	11717 SNAPDRAGON LN	87.50	87.50	9.00	9.00	0.00	0.00	0.00	0.00	0.00	0.00	0.00	0.00	20579
264333006	11729 SNAPDRAGON LN	87.50	87.50	9.00	9.00	0.00	0.00	0.00	0.00	0.00	0.00	0.00	0.00	20579
264333007	11741 SNAPDRAGON LN	87.50	87.50	9.00	9.00	0.00	0.00	0.00	0.00	0.00	0.00	0.00	0.00	20579
264333008	11726 STAR JASMINE CIR	87.50	87.50	9.00	9.00	0.00	0.00	0.00	0.00	0.00	0.00	0.00	0.00	20579
264333009	11714 STAR JASMINE CIR	87.50	87.50	9.00	9.00	0.00	0.00	0.00	0.00	0.00	0.00	0.00	0.00	20579
264333010	11702 STAR JASMINE CIR	87.50	87.50	9.00	9.00	0.00	0.00	0.00	0.00	0.00	0.00	0.00	0.00	20579
264333011	11701 STAR JASMINE CIR	87.50	87.50	9.00	9.00	0.00	0.00	0.00	0.00	0.00	0.00	0.00	0.00	20579
264333012	11713 STAR JASMINE CIR	87.50	87.50	9.00	9.00	0.00	0.00	0.00	0.00	0.00	0.00	0.00	0.00	20579
264333013	11721 STAR JASMINE CIR	87.50	87.50	9.00	9.00	0.00	0.00	0.00	0.00	0.00	0.00	0.00	0.00	20579
264333014	11733 STAR JASMINE CIR	87.50	87.50	9.00	9.00	0.00	0.00	0.00	0.00	0.00	0.00	0.00	0.00	20579
264333015	11762 CHAMOMILE CIR	87.50	87.50	9.00	9.00	0.00	0.00	0.00	0.00	0.00	0.00	0.00	0.00	20579
264333016	11750 CHAMOMILE CIR	87.50	87.50	9.00	9.00	0.00	0.00	0.00	0.00	0.00	0.00	0.00	0.00	20579
264333017	11738 CHAMOMILE CIR	87.50	87.50	9.00	9.00	0.00	0.00	0.00	0.00	0.00	0.00	0.00	0.00	20579
264333018	11726 CHAMOMILE CIR	87.50	87.50	9.00	9.00	0.00	0.00	0.00	0.00	0.00	0.00	0.00	0.00	20579
264333019	11714 CHAMOMILE CIR	87.50	87.50	9.00	9.00	0.00	0.00	0.00	0.00	0.00	0.00	0.00	0.00	20579
264333020	11704 CHAMOMILE CIR	87.50	87.50	9.00	9.00	0.00	0.00	0.00	0.00	0.00	0.00	0.00	0.00	20579
264333021	11713 CHAMOMILE CIR	87.50	87.50	9.00	9.00	0.00	0.00	0.00	0.00	0.00	0.00	0.00	0.00	20579
264333022	11727 CHAMOMILE CIR	87.50	87.50	9.00	9.00	0.00	0.00	0.00	0.00	0.00	0.00	0.00	0.00	20579
264333023	11739 CHAMOMILE CIR	87.50	87.50	9.00	9.00	0.00	0.00	0.00	0.00	0.00	0.00	0.00	0.00	20579
264333024	11775 CHAMOMILE CIR	87.50	87.50	9.00	9.00	0.00	0.00	0.00	0.00	0.00	0.00	0.00	0.00	20579
264341001	22835 TEA ROSE LN	87.50	87.50	9.00	9.00	0.00	0.00	0.00	0.00	0.00	0.00	0.00	0.00	20579
264341002	22847 TEA ROSE LN	87.50	87.50	9.00	9.00	0.00	0.00	0.00	0.00	0.00	0.00	0.00	0.00	20579
264341003	22859 TEA ROSE LN	87.50	87.50	9.00	9.00	0.00	0.00	0.00	0.00	0.00	0.00	0.00	0.00	20579
264341004	22871 TEA ROSE LN	87.50	87.50	9.00	9.00	0.00	0.00	0.00	0.00	0.00	0.00	0.00	0.00	20579
264341005	22883 TEA ROSE LN	87.50	87.50	9.00	9.00	0.00	0.00	0.00	0.00	0.00	0.00	0.00	0.00	20579
264341006	22895 TEA ROSE LN	87.50	87.50	9.00	9.00	0.00	0.00	0.00	0.00	0.00	0.00	0.00	0.00	20579
264342001	22882 TEA ROSE LN	87.50	87.50	9.00	9.00	0.00	0.00	0.00	0.00	0.00	0.00	0.00	0.00	20579
264342002	22870 TEA ROSE LN	87.50	87.50	9.00	9.00	0.00	0.00	0.00	0.00	0.00	0.00	0.00	0.00	20579
264342003	22858 TEA ROSE LN	87.50	87.50	9.00	9.00	0.00	0.00	0.00	0.00	0.00	0.00	0.00	0.00	20579
264342004	22846 TEA ROSE LN	87.50	87.50	9.00	9.00	0.00	0.00	0.00	0.00	0.00	0.00	0.00	0.00	20579
264342005	22836 TEA ROSE LN	87.50	87.50	9.00	9.00	0.00	0.00	0.00	0.00	0.00	0.00	0.00	0.00	20579
264342006	22839 CATTAIL LN	87.50	87.50	9.00	9.00	0.00	0.00	0.00	0.00	0.00	0.00	0.00	0.00	20579
264342007	22851 CATTAIL LN	87.50	87.50	9.00	9.00	0.00	0.00	0.00	0.00	0.00	0.00	0.00	0.00	20579
264342008	22863 CATTAIL LN	87.50	87.50	9.00	9.00	0.00	0.00	0.00	0.00	0.00	0.00	0.00	0.00	20579
264342009	22875 CATTAIL LN	87.50	87.50	9.00	9.00	0.00	0.00	0.00	0.00	0.00	0.00	0.00	0.00	20579
264342010	22887 CATTAIL LN	87.50	87.50	9.00	9.00	0.00	0.00	0.00	0.00	0.00	0.00	0.00	0.00	20579
264342011	22899 CATTAIL LN	87.50	87.50	9.00	9.00	0.00	0.00	0.00	0.00	0.00	0.00	0.00	0.00	20579

MORENO VALLEY COMMUNITY SERVICES DISTRICT
FISCAL YEAR 2015/16 MAXIMUM AND APPLIED PARCEL TAXES/CHARGES

ASSESSOR'S PARCEL NUMBER	SITUS ADDRESS	ZONE A		ZONE C		ZONE D		ZONE E		ZONE M		ZONE S		TRACT NUMBER
		MAXIMUM	APPLIED	MAXIMUM	APPLIED	MAXIMUM	APPLIED	MAXIMUM	APPLIED	MAXIMUM	APPLIED	MAXIMUM	APPLIED	
264342012	11707 BLUE LUPIN LN	87.50	87.50	9.00	9.00	0.00	0.00	0.00	0.00	0.00	0.00	0.00	0.00	20579
264342013	11711 BLUE LUPIN LN	87.50	87.50	9.00	9.00	0.00	0.00	0.00	0.00	0.00	0.00	0.00	0.00	20579
264342014	11721 BLUE LUPIN LN	87.50	87.50	9.00	9.00	0.00	0.00	0.00	0.00	0.00	0.00	0.00	0.00	20579
264343001	11746 BLUE LUPIN LN	87.50	87.50	9.00	9.00	0.00	0.00	0.00	0.00	0.00	0.00	0.00	0.00	20579
264343002	11736 BLUE LUPIN LN	87.50	87.50	9.00	9.00	0.00	0.00	0.00	0.00	0.00	0.00	0.00	0.00	20579
264343003	11726 BLUE LUPIN LN	87.50	87.50	9.00	9.00	0.00	0.00	0.00	0.00	0.00	0.00	0.00	0.00	20579
264343004	11716 BLUE LUPIN LN	87.50	87.50	9.00	9.00	0.00	0.00	0.00	0.00	0.00	0.00	0.00	0.00	20579
264343005	11706 BLUE LUPIN LN	87.50	87.50	9.00	9.00	0.00	0.00	0.00	0.00	0.00	0.00	0.00	0.00	20579
264343006	11651 COUNTRY FLOWER LN	87.50	87.50	9.00	9.00	0.00	0.00	0.00	0.00	0.00	0.00	0.00	0.00	20579
264343007	11665 COUNTRY FLOWER LN	87.50	87.50	9.00	9.00	0.00	0.00	0.00	0.00	0.00	0.00	0.00	0.00	20579
264343008	11705 COUNTRY FLOWER LN	87.50	87.50	9.00	9.00	0.00	0.00	0.00	0.00	0.00	0.00	0.00	0.00	20579
264344001	11702 COUNTRY FLOWER LN	87.50	87.50	9.00	9.00	0.00	0.00	0.00	0.00	0.00	0.00	0.00	0.00	20579
264344002	11692 COUNTRY FLOWER LN	87.50	87.50	9.00	9.00	0.00	0.00	0.00	0.00	0.00	0.00	0.00	0.00	20579
264344003	11682 COUNTRY FLOWER LN	87.50	87.50	9.00	9.00	0.00	0.00	0.00	0.00	0.00	0.00	0.00	0.00	20579
264344004	11672 COUNTRY FLOWER LN	87.50	87.50	9.00	9.00	0.00	0.00	0.00	0.00	0.00	0.00	0.00	0.00	20579
264344005	11662 COUNTRY FLOWER LN	87.50	87.50	9.00	9.00	0.00	0.00	0.00	0.00	0.00	0.00	0.00	0.00	20579
264344006	11652 COUNTRY FLOWER LN	87.50	87.50	9.00	9.00	0.00	0.00	0.00	0.00	0.00	0.00	0.00	0.00	20579
264344007	11642 BLUE LUPIN LN	87.50	87.50	9.00	9.00	0.00	0.00	0.00	0.00	0.00	0.00	0.00	0.00	20579
264344008	11630 BLUE LUPIN LN	87.50	87.50	9.00	9.00	0.00	0.00	0.00	0.00	0.00	0.00	0.00	0.00	20579
264344009	11618 BLUE LUPIN LN	87.50	87.50	9.00	9.00	0.00	0.00	0.00	0.00	0.00	0.00	0.00	0.00	20579
264344010	11637 BLUE LUPIN LN	87.50	87.50	9.00	9.00	0.00	0.00	0.00	0.00	0.00	0.00	0.00	0.00	20579
264344011	11649 BLUE LUPIN LN	87.50	87.50	9.00	9.00	0.00	0.00	0.00	0.00	0.00	0.00	0.00	0.00	20579
264344012	11661 BLUE LUPIN LN	87.50	87.50	9.00	9.00	0.00	0.00	0.00	0.00	0.00	0.00	0.00	0.00	20579
264344013	11673 BLUE LUPIN LN	87.50	87.50	9.00	9.00	0.00	0.00	0.00	0.00	0.00	0.00	0.00	0.00	20579
264344014	11685 BLUE LUPIN LN	87.50	87.50	9.00	9.00	0.00	0.00	0.00	0.00	0.00	0.00	0.00	0.00	20579
264344015	22888 CATTAIL LN	87.50	87.50	9.00	9.00	0.00	0.00	0.00	0.00	0.00	0.00	0.00	0.00	20579
264344016	22876 CATTAIL LN	87.50	87.50	9.00	9.00	0.00	0.00	0.00	0.00	0.00	0.00	0.00	0.00	20579
264344017	22862 CATTAIL LN	87.50	87.50	9.00	9.00	0.00	0.00	0.00	0.00	0.00	0.00	0.00	0.00	20579
264344018	22842 CATTAIL LN	87.50	87.50	9.00	9.00	0.00	0.00	0.00	0.00	0.00	0.00	0.00	0.00	20579
264351001	22650 CLIMBING ROSE DR	87.50	87.50	9.00	9.00	0.00	0.00	0.00	0.00	0.00	0.00	0.00	0.00	20579
264351002	22640 CLIMBING ROSE DR	87.50	87.50	9.00	9.00	0.00	0.00	0.00	0.00	0.00	0.00	0.00	0.00	20579
264351003	22630 CLIMBING ROSE DR	87.50	87.50	9.00	9.00	0.00	0.00	0.00	0.00	0.00	0.00	0.00	0.00	20579
264352001	22509 CLIMBING ROSE DR	87.50	87.50	9.00	9.00	0.00	0.00	0.00	0.00	0.00	0.00	0.00	0.00	20579
264352002	22519 CLIMBING ROSE DR	87.50	87.50	9.00	9.00	0.00	0.00	0.00	0.00	0.00	0.00	0.00	0.00	20579
264352003	22529 CLIMBING ROSE DR	87.50	87.50	9.00	9.00	0.00	0.00	0.00	0.00	0.00	0.00	0.00	0.00	20579
264352004	22539 CLIMBING ROSE DR	87.50	87.50	9.00	9.00	0.00	0.00	0.00	0.00	0.00	0.00	0.00	0.00	20579
264352005	22549 CLIMBING ROSE DR	87.50	87.50	9.00	9.00	0.00	0.00	0.00	0.00	0.00	0.00	0.00	0.00	20579

MORENO VALLEY COMMUNITY SERVICES DISTRICT
FISCAL YEAR 2015/16 MAXIMUM AND APPLIED PARCEL TAXES/CHARGES

ASSESSOR'S PARCEL NUMBER	SITUS ADDRESS	ZONE A		ZONE C		ZONE D		ZONE E		ZONE M		ZONE S		TRACT NUMBER
		MAXIMUM	APPLIED	MAXIMUM	APPLIED	MAXIMUM	APPLIED	MAXIMUM	APPLIED	MAXIMUM	APPLIED	MAXIMUM	APPLIED	
264352006	22559 CLIMBING ROSE DR	87.50	87.50	9.00	9.00	0.00	0.00	0.00	0.00	0.00	0.00	0.00	0.00	20579
264352007	22569 CLIMBING ROSE DR	87.50	87.50	9.00	9.00	0.00	0.00	0.00	0.00	0.00	0.00	0.00	0.00	20579
264352008	22579 CLIMBING ROSE DR	87.50	87.50	9.00	9.00	0.00	0.00	0.00	0.00	0.00	0.00	0.00	0.00	20579
264352009	22589 CLIMBING ROSE DR	87.50	87.50	9.00	9.00	0.00	0.00	0.00	0.00	0.00	0.00	0.00	0.00	20579
264352010	22599 CLIMBING ROSE DR	87.50	87.50	9.00	9.00	0.00	0.00	0.00	0.00	0.00	0.00	0.00	0.00	20579
264352011	22609 CLIMBING ROSE DR	87.50	87.50	9.00	9.00	0.00	0.00	0.00	0.00	0.00	0.00	0.00	0.00	20579
264352012	22619 CLIMBING ROSE DR	87.50	87.50	9.00	9.00	0.00	0.00	0.00	0.00	0.00	0.00	0.00	0.00	20579
264352013	22629 CLIMBING ROSE DR	87.50	87.50	9.00	9.00	0.00	0.00	0.00	0.00	0.00	0.00	0.00	0.00	20579
264352014	22639 CLIMBING ROSE DR	87.50	87.50	9.00	9.00	0.00	0.00	0.00	0.00	0.00	0.00	0.00	0.00	20579
264352015	22649 CLIMBING ROSE DR	87.50	87.50	9.00	9.00	0.00	0.00	0.00	0.00	0.00	0.00	0.00	0.00	20579
264352016	22659 CLIMBING ROSE DR	87.50	87.50	9.00	9.00	0.00	0.00	0.00	0.00	0.00	0.00	0.00	0.00	20579
264352017	22722 WHITE LILY CIR	87.50	87.50	9.00	9.00	0.00	0.00	0.00	0.00	0.00	0.00	0.00	0.00	20579
264352018	22712 WHITE LILY CIR	87.50	87.50	9.00	9.00	0.00	0.00	0.00	0.00	0.00	0.00	0.00	0.00	20579
264352019	22702 WHITE LILY CIR	87.50	87.50	9.00	9.00	0.00	0.00	0.00	0.00	0.00	0.00	0.00	0.00	20579
264352020	22692 WHITE LILY CIR	87.50	87.50	9.00	9.00	0.00	0.00	0.00	0.00	0.00	0.00	0.00	0.00	20579
264352021	22693 WHITE LILY CIR	87.50	87.50	9.00	9.00	0.00	0.00	0.00	0.00	0.00	0.00	0.00	0.00	20579
264352022	22703 WHITE LILY CIR	87.50	87.50	9.00	9.00	0.00	0.00	0.00	0.00	0.00	0.00	0.00	0.00	20579
264352023	22713 WHITE LILY CIR	87.50	87.50	9.00	9.00	0.00	0.00	0.00	0.00	0.00	0.00	0.00	0.00	20579
264352024	22723 WHITE LILY CIR	87.50	87.50	9.00	9.00	0.00	0.00	0.00	0.00	0.00	0.00	0.00	0.00	20579
264361001	11643 BOBOLINK LN	87.50	87.50	9.00	9.00	185.65	185.64	0.00	0.00	0.00	0.00	0.00	0.00	22093
264361002	11653 BOBOLINK LN	87.50	87.50	9.00	9.00	185.65	185.64	0.00	0.00	0.00	0.00	0.00	0.00	22093
264361003	11663 BOBOLINK LN	87.50	87.50	9.00	9.00	185.65	185.64	0.00	0.00	0.00	0.00	0.00	0.00	22093
264361004	11673 BOBOLINK LN	87.50	87.50	9.00	9.00	185.65	185.64	0.00	0.00	0.00	0.00	0.00	0.00	22093
264361005	11683 BOBOLINK LN	87.50	87.50	9.00	9.00	185.65	185.64	0.00	0.00	0.00	0.00	0.00	0.00	22093
264361006	11693 BOBOLINK LN	87.50	87.50	9.00	9.00	185.65	185.64	0.00	0.00	0.00	0.00	0.00	0.00	22093
264361007	11703 BOBOLINK LN	87.50	87.50	9.00	9.00	185.65	185.64	0.00	0.00	0.00	0.00	0.00	0.00	22093
264361008	11713 BOBOLINK LN	87.50	87.50	9.00	9.00	185.65	185.64	0.00	0.00	0.00	0.00	0.00	0.00	22093
264361009	11712 CANVASBACK CIR	87.50	87.50	9.00	9.00	185.65	185.64	0.00	0.00	0.00	0.00	0.00	0.00	22093
264361010	11702 CANVASBACK CIR	87.50	87.50	9.00	9.00	185.65	185.64	0.00	0.00	0.00	0.00	0.00	0.00	22093
264361011	11692 CANVASBACK CIR	87.50	87.50	9.00	9.00	185.65	185.64	0.00	0.00	0.00	0.00	0.00	0.00	22093
264361012	11682 CANVASBACK CIR	87.50	87.50	9.00	9.00	185.65	185.64	0.00	0.00	0.00	0.00	0.00	0.00	22093
264361013	11672 CANVASBACK CIR	87.50	87.50	9.00	9.00	185.65	185.64	0.00	0.00	0.00	0.00	0.00	0.00	22093
264361014	11662 CANVASBACK CIR	87.50	87.50	9.00	9.00	185.65	185.64	0.00	0.00	0.00	0.00	0.00	0.00	22093
264361015	11654 CANVASBACK CIR	87.50	87.50	9.00	9.00	185.65	185.64	0.00	0.00	0.00	0.00	0.00	0.00	22093
264361016	11646 CANVASBACK CIR	87.50	87.50	9.00	9.00	185.65	185.64	0.00	0.00	0.00	0.00	0.00	0.00	22093
264361017	11647 CANVASBACK CIR	87.50	87.50	9.00	9.00	185.65	185.64	0.00	0.00	0.00	0.00	0.00	0.00	22093
264361018	11655 CANVASBACK CIR	87.50	87.50	9.00	9.00	185.65	185.64	0.00	0.00	0.00	0.00	0.00	0.00	22093

MORENO VALLEY COMMUNITY SERVICES DISTRICT
FISCAL YEAR 2015/16 MAXIMUM AND APPLIED PARCEL TAXES/CHARGES

ASSESSOR'S PARCEL NUMBER	SITUS ADDRESS	ZONE A		ZONE C		ZONE D		ZONE E		ZONE M		ZONE S		TRACT NUMBER
		MAXIMUM	APPLIED	MAXIMUM	APPLIED	MAXIMUM	APPLIED	MAXIMUM	APPLIED	MAXIMUM	APPLIED	MAXIMUM	APPLIED	
264361019	11663 CANVASBACK CIR	87.50	87.50	9.00	9.00	185.65	185.64	0.00	0.00	0.00	0.00	0.00	0.00	22093
264361020	11673 CANVASBACK CIR	87.50	87.50	9.00	9.00	185.65	185.64	0.00	0.00	0.00	0.00	0.00	0.00	22093
264361021	11683 CANVASBACK CIR	87.50	87.50	9.00	9.00	185.65	185.64	0.00	0.00	0.00	0.00	0.00	0.00	22093
264361022	11693 CANVASBACK CIR	87.50	87.50	9.00	9.00	185.65	185.64	0.00	0.00	0.00	0.00	0.00	0.00	22093
264361023	11703 CANVASBACK CIR	87.50	87.50	9.00	9.00	185.65	185.64	0.00	0.00	0.00	0.00	0.00	0.00	22093
264361024	11713 CANVASBACK CIR	87.50	87.50	9.00	9.00	185.65	185.64	0.00	0.00	0.00	0.00	0.00	0.00	22093
264361025	11712 PINTAIL CT	87.50	87.50	9.00	9.00	185.65	185.64	0.00	0.00	0.00	0.00	0.00	0.00	22093
264361026	11702 PINTAIL CT	87.50	87.50	9.00	9.00	185.65	185.64	0.00	0.00	0.00	0.00	0.00	0.00	22093
264361027	11692 PINTAIL CT	87.50	87.50	9.00	9.00	185.65	185.64	0.00	0.00	0.00	0.00	0.00	0.00	22093
264361028	11682 PINTAIL CT	87.50	87.50	9.00	9.00	185.65	185.64	0.00	0.00	0.00	0.00	0.00	0.00	22093
264361029	11672 PINTAIL CT	87.50	87.50	9.00	9.00	185.65	185.64	0.00	0.00	0.00	0.00	0.00	0.00	22093
264361030	11668 PINTAIL CT	87.50	87.50	9.00	9.00	185.65	185.64	0.00	0.00	0.00	0.00	0.00	0.00	22093
264361031	11664 PINTAIL CT	87.50	87.50	9.00	9.00	185.65	185.64	0.00	0.00	0.00	0.00	0.00	0.00	22093
264361032	11660 PINTAIL CT	87.50	87.50	9.00	9.00	185.65	185.64	0.00	0.00	0.00	0.00	0.00	0.00	22093
264361033	11656 PINTAIL CT	87.50	87.50	9.00	9.00	185.65	185.64	0.00	0.00	0.00	0.00	0.00	0.00	22093
264361034	11652 PINTAIL CT	87.50	87.50	9.00	9.00	185.65	185.64	0.00	0.00	0.00	0.00	0.00	0.00	22093
264361035	11648 PINTAIL CT	87.50	87.50	9.00	9.00	185.65	185.64	0.00	0.00	0.00	0.00	0.00	0.00	22093
264361036	11643 PINTAIL CT	87.50	87.50	9.00	9.00	185.65	185.64	0.00	0.00	0.00	0.00	0.00	0.00	22093
264361037	11647 PINTAIL CT	87.50	87.50	9.00	9.00	185.65	185.64	0.00	0.00	0.00	0.00	0.00	0.00	22093
264361038	11651 PINTAIL CT	87.50	87.50	9.00	9.00	185.65	185.64	0.00	0.00	0.00	0.00	0.00	0.00	22093
264361039	11673 PINTAIL CT	87.50	87.50	9.00	9.00	185.65	185.64	0.00	0.00	0.00	0.00	0.00	0.00	22093
264361040	11683 PINTAIL CT	87.50	87.50	9.00	9.00	185.65	185.64	0.00	0.00	0.00	0.00	0.00	0.00	22093
264361041	11693 PINTAIL CT	87.50	87.50	9.00	9.00	185.65	185.64	0.00	0.00	0.00	0.00	0.00	0.00	22093
264361042	11703 PINTAIL CT	87.50	87.50	9.00	9.00	185.65	185.64	0.00	0.00	0.00	0.00	0.00	0.00	22093
264361043	11713 PINTAIL CT	87.50	87.50	9.00	9.00	185.65	185.64	0.00	0.00	0.00	0.00	0.00	0.00	22093
264361044	23102 GOLDEN EYE LN	87.50	87.50	9.00	9.00	185.65	185.64	0.00	0.00	0.00	0.00	0.00	0.00	22093
264361045	23090 GOLDEN EYE LN	87.50	87.50	9.00	9.00	185.65	185.64	0.00	0.00	0.00	0.00	0.00	0.00	22093
264361046	23078 GOLDEN EYE LN	87.50	87.50	9.00	9.00	185.65	185.64	0.00	0.00	0.00	0.00	0.00	0.00	22093
264361047	23066 GOLDEN EYE LN	87.50	87.50	9.00	9.00	185.65	185.64	0.00	0.00	0.00	0.00	0.00	0.00	22093
264361048	23061 GOLDEN EYE LN	87.50	87.50	9.00	9.00	185.65	185.64	0.00	0.00	0.00	0.00	0.00	0.00	22093
264361049	23073 GOLDEN EYE LN	87.50	87.50	9.00	9.00	185.65	185.64	0.00	0.00	0.00	0.00	0.00	0.00	22093
264361050	23085 GOLDEN EYE LN	87.50	87.50	9.00	9.00	185.65	185.64	0.00	0.00	0.00	0.00	0.00	0.00	22093
264362001	23109 GOLDEN EYE LN	87.50	87.50	9.00	9.00	185.65	185.64	0.00	0.00	0.00	0.00	0.00	0.00	22093
264362002	23121 GOLDEN EYE LN	87.50	87.50	9.00	9.00	185.65	185.64	0.00	0.00	0.00	0.00	0.00	0.00	22093
264362003	23133 GOLDEN EYE LN	87.50	87.50	9.00	9.00	185.65	185.64	0.00	0.00	0.00	0.00	0.00	0.00	22093
264362004	23145 GOLDEN EYE LN	87.50	87.50	9.00	9.00	185.65	185.64	0.00	0.00	0.00	0.00	0.00	0.00	22093
264362005	23157 GOLDEN EYE LN	87.50	87.50	9.00	9.00	185.65	185.64	0.00	0.00	0.00	0.00	0.00	0.00	22093

MORENO VALLEY COMMUNITY SERVICES DISTRICT
FISCAL YEAR 2015/16 MAXIMUM AND APPLIED PARCEL TAXES/CHARGES

ASSESSOR'S PARCEL NUMBER	SITUS ADDRESS	ZONE A		ZONE C		ZONE D		ZONE E		ZONE M		ZONE S		TRACT NUMBER
		MAXIMUM	APPLIED	MAXIMUM	APPLIED	MAXIMUM	APPLIED	MAXIMUM	APPLIED	MAXIMUM	APPLIED	MAXIMUM	APPLIED	
264362006	23169 GOLDEN EYE LN	87.50	87.50	9.00	9.00	185.65	185.64	0.00	0.00	0.00	0.00	0.00	0.00	22093
264362007	23171 GOLDEN EYE LN	87.50	87.50	9.00	9.00	185.65	185.64	0.00	0.00	0.00	0.00	0.00	0.00	22093
264362008	23183 GOLDEN EYE LN	87.50	87.50	9.00	9.00	185.65	185.64	0.00	0.00	0.00	0.00	0.00	0.00	22093
264362009	23195 GOLDEN EYE LN	87.50	87.50	9.00	9.00	185.65	185.64	0.00	0.00	0.00	0.00	0.00	0.00	22093
264362010	23207 GOLDEN EYE LN	87.50	87.50	9.00	9.00	185.65	185.64	0.00	0.00	0.00	0.00	0.00	0.00	22093
264362011	23219 GOLDEN EYE LN	87.50	87.50	9.00	9.00	185.65	185.64	0.00	0.00	0.00	0.00	0.00	0.00	22093
264362012	23231 GOLDEN EYE LN	87.50	87.50	9.00	9.00	185.65	185.64	0.00	0.00	0.00	0.00	0.00	0.00	22093
264362013	23243 GOLDEN EYE LN	87.50	87.50	9.00	9.00	185.65	185.64	0.00	0.00	0.00	0.00	0.00	0.00	22093
264362014	23255 GOLDEN EYE LN	87.50	87.50	9.00	9.00	185.65	185.64	0.00	0.00	0.00	0.00	0.00	0.00	22093
264362015	11722 BOBOLINK LN	87.50	87.50	9.00	9.00	185.65	185.64	0.00	0.00	0.00	0.00	0.00	0.00	22093
264362016	11712 BOBOLINK LN	87.50	87.50	9.00	9.00	185.65	185.64	0.00	0.00	0.00	0.00	0.00	0.00	22093
264362017	11702 BOBOLINK LN	87.50	87.50	9.00	9.00	185.65	185.64	0.00	0.00	0.00	0.00	0.00	0.00	22093
264362018	11692 BOBOLINK LN	87.50	87.50	9.00	9.00	185.65	185.64	0.00	0.00	0.00	0.00	0.00	0.00	22093
264362019	11682 BOBOLINK LN	87.50	87.50	9.00	9.00	185.65	185.64	0.00	0.00	0.00	0.00	0.00	0.00	22093
264362020	11672 BOBOLINK LN	87.50	87.50	9.00	9.00	185.65	185.64	0.00	0.00	0.00	0.00	0.00	0.00	22093
264362021	11662 BOBOLINK LN	87.50	87.50	9.00	9.00	185.65	185.64	0.00	0.00	0.00	0.00	0.00	0.00	22093
264362022	11652 BOBOLINK LN	87.50	87.50	9.00	9.00	185.65	185.64	0.00	0.00	0.00	0.00	0.00	0.00	22093
264362023	11642 BOBOLINK LN	87.50	87.50	9.00	9.00	185.65	185.64	0.00	0.00	0.00	0.00	0.00	0.00	22093
264371001	22013 MONICO DR	87.50	87.50	9.00	9.00	105.06	105.06	0.00	0.00	0.00	0.00	0.00	0.00	21332
264371002	22025 MONICO DR	87.50	87.50	9.00	9.00	105.06	105.06	0.00	0.00	0.00	0.00	0.00	0.00	21332
264371003	22037 MONICO DR	87.50	87.50	9.00	9.00	105.06	105.06	0.00	0.00	0.00	0.00	0.00	0.00	21332
264371004	22049 MONICO DR	87.50	87.50	9.00	9.00	105.06	105.06	0.00	0.00	0.00	0.00	0.00	0.00	21332
264371005	22061 MONICO DR	87.50	87.50	9.00	9.00	105.06	105.06	0.00	0.00	0.00	0.00	0.00	0.00	21332
264371006	22073 MONICO DR	87.50	87.50	9.00	9.00	105.06	105.06	0.00	0.00	0.00	0.00	0.00	0.00	21332
264371007	22085 MONICO DR	87.50	87.50	9.00	9.00	105.06	105.06	0.00	0.00	0.00	0.00	0.00	0.00	21332
264371008	22097 MONICO DR	87.50	87.50	9.00	9.00	105.06	105.06	0.00	0.00	0.00	0.00	0.00	0.00	21332
264371009	22115 MONICO DR	87.50	87.50	9.00	9.00	105.06	105.06	0.00	0.00	0.00	0.00	0.00	0.00	21332
264371010	22116 MONICO DR	87.50	87.50	9.00	9.00	105.06	105.06	0.00	0.00	0.00	0.00	0.00	0.00	21332
264371011	22096 MONICO DR	87.50	87.50	9.00	9.00	105.06	105.06	0.00	0.00	0.00	0.00	0.00	0.00	21332
264371012	22084 MONICO DR	87.50	87.50	9.00	9.00	105.06	105.06	0.00	0.00	0.00	0.00	0.00	0.00	21332
264371013	22072 MONICO DR	87.50	87.50	9.00	9.00	105.06	105.06	0.00	0.00	0.00	0.00	0.00	0.00	21332
264371014	22060 MONICO DR	87.50	87.50	9.00	9.00	105.06	105.06	0.00	0.00	0.00	0.00	0.00	0.00	21332
264371015	22048 MONICO DR	87.50	87.50	9.00	9.00	105.06	105.06	0.00	0.00	0.00	0.00	0.00	0.00	21332
264371016	22036 MONICO DR	87.50	87.50	9.00	9.00	105.06	105.06	0.00	0.00	0.00	0.00	0.00	0.00	21332
264371017	11940 DAY ST	87.50	87.50	9.00	9.00	105.06	105.06	0.00	0.00	0.00	0.00	0.00	0.00	21332
264371018	11930 DAY ST	87.50	87.50	9.00	9.00	105.06	105.06	0.00	0.00	0.00	0.00	0.00	0.00	21332
264371019	11920 DAY ST	87.50	87.50	9.00	9.00	105.06	105.06	0.00	0.00	0.00	0.00	0.00	0.00	21332

MORENO VALLEY COMMUNITY SERVICES DISTRICT
FISCAL YEAR 2015/16 MAXIMUM AND APPLIED PARCEL TAXES/CHARGES

ASSESSOR'S PARCEL NUMBER	SITUS ADDRESS	ZONE A		ZONE C		ZONE D		ZONE E		ZONE M		ZONE S		TRACT NUMBER
		MAXIMUM	APPLIED	MAXIMUM	APPLIED	MAXIMUM	APPLIED	MAXIMUM	APPLIED	MAXIMUM	APPLIED	MAXIMUM	APPLIED	
264371020	22037 SPRING CREST RD	87.50	87.50	9.00	9.00	105.06	105.06	0.00	0.00	0.00	0.00	0.00	0.00	21332
264371021	22049 SPRING CREST RD	87.50	87.50	9.00	9.00	105.06	105.06	0.00	0.00	0.00	0.00	0.00	0.00	21332
264371022	22061 SPRING CREST RD	87.50	87.50	9.00	9.00	105.06	105.06	0.00	0.00	0.00	0.00	0.00	0.00	21332
264371023	22073 SPRING CREST RD	87.50	87.50	9.00	9.00	105.06	105.06	0.00	0.00	0.00	0.00	0.00	0.00	21332
264371024	22085 SPRING CREST RD	87.50	87.50	9.00	9.00	105.06	105.06	0.00	0.00	0.00	0.00	0.00	0.00	21332
264371025	22097 SPRING CREST RD	87.50	87.50	9.00	9.00	105.06	105.06	0.00	0.00	0.00	0.00	0.00	0.00	21332
264371026	22109 SPRING CREST RD	87.50	87.50	9.00	9.00	105.06	105.06	0.00	0.00	0.00	0.00	0.00	0.00	21332
264371027	22121 SPRING CREST RD	87.50	87.50	9.00	9.00	105.06	105.06	0.00	0.00	0.00	0.00	0.00	0.00	21332
264371028	22133 SPRING CREST RD	87.50	87.50	9.00	9.00	105.06	105.06	0.00	0.00	0.00	0.00	0.00	0.00	21332
264371029	11925 ATHENS DR	87.50	87.50	9.00	9.00	105.06	105.06	0.00	0.00	0.00	0.00	0.00	0.00	21332
264371030	11935 ATHENS DR	87.50	87.50	9.00	9.00	105.06	105.06	0.00	0.00	0.00	0.00	0.00	0.00	21332
264371031	11945 ATHENS DR	87.50	87.50	9.00	9.00	105.06	105.06	0.00	0.00	0.00	0.00	0.00	0.00	21332
264371032	11955 ATHENS DR	87.50	87.50	9.00	9.00	105.06	105.06	0.00	0.00	0.00	0.00	0.00	0.00	21332
264371033	11975 ATHENS DR	87.50	87.50	9.00	9.00	105.06	105.06	0.00	0.00	0.00	0.00	0.00	0.00	21332
264372001	22134 SPRING CREST RD	87.50	87.50	9.00	9.00	105.06	105.06	0.00	0.00	0.00	0.00	0.00	0.00	21332
264372002	22122 SPRING CREST RD	87.50	87.50	9.00	9.00	105.06	105.06	0.00	0.00	0.00	0.00	0.00	0.00	21332
264372003	22110 SPRING CREST RD	87.50	87.50	9.00	9.00	105.06	105.06	0.00	0.00	0.00	0.00	0.00	0.00	21332
264372004	22098 SPRING CREST RD	87.50	87.50	9.00	9.00	105.06	105.06	0.00	0.00	0.00	0.00	0.00	0.00	21332
264372005	22086 SPRING CREST RD	87.50	87.50	9.00	9.00	105.06	105.06	0.00	0.00	0.00	0.00	0.00	0.00	21332
264372006	22074 SPRING CREST RD	87.50	87.50	9.00	9.00	105.06	105.06	0.00	0.00	0.00	0.00	0.00	0.00	21332
264372007	22062 SPRING CREST RD	87.50	87.50	9.00	9.00	105.06	105.06	0.00	0.00	0.00	0.00	0.00	0.00	21332
264372008	22050 SPRING CREST RD	87.50	87.50	9.00	9.00	105.06	105.06	0.00	0.00	0.00	0.00	0.00	0.00	21332
264372009	22053 NAPLES DR	87.50	87.50	9.00	9.00	105.06	105.06	0.00	0.00	0.00	0.00	0.00	0.00	21332
264372010	22063 NAPLES DR	87.50	87.50	9.00	9.00	105.06	105.06	0.00	0.00	0.00	0.00	0.00	0.00	21332
264372011	22075 NAPLES DR	87.50	87.50	9.00	9.00	105.06	105.06	0.00	0.00	0.00	0.00	0.00	0.00	21332
264372012	22087 NAPLES DR	87.50	87.50	9.00	9.00	105.06	105.06	0.00	0.00	0.00	0.00	0.00	0.00	21332
264372013	22099 NAPLES DR	87.50	87.50	9.00	9.00	105.06	105.06	0.00	0.00	0.00	0.00	0.00	0.00	21332
264372014	22111 NAPLES DR	87.50	87.50	9.00	9.00	105.06	105.06	0.00	0.00	0.00	0.00	0.00	0.00	21332
264372015	22123 NAPLES DR	87.50	87.50	9.00	9.00	105.06	105.06	0.00	0.00	0.00	0.00	0.00	0.00	21332
264372016	22135 NAPLES DR	87.50	87.50	9.00	9.00	105.06	105.06	0.00	0.00	0.00	0.00	0.00	0.00	21332
264373001	22134 NAPLES DR	87.50	87.50	9.00	9.00	105.06	105.06	0.00	0.00	0.00	0.00	0.00	0.00	21332
264373002	22122 NAPLES DR	87.50	87.50	9.00	9.00	105.06	105.06	0.00	0.00	0.00	0.00	0.00	0.00	21332
264373003	22110 NAPLES DR	87.50	87.50	9.00	9.00	105.06	105.06	0.00	0.00	0.00	0.00	0.00	0.00	21332
264373004	22098 NAPLES DR	87.50	87.50	9.00	9.00	105.06	105.06	0.00	0.00	0.00	0.00	0.00	0.00	21332
264373005	22086 NAPLES DR	87.50	87.50	9.00	9.00	105.06	105.06	0.00	0.00	0.00	0.00	0.00	0.00	21332
264373006	22074 NAPLES DR	87.50	87.50	9.00	9.00	105.06	105.06	0.00	0.00	0.00	0.00	0.00	0.00	21332
264373007	22062 NAPLES DR	87.50	87.50	9.00	9.00	105.06	105.06	0.00	0.00	0.00	0.00	0.00	0.00	21332

MORENO VALLEY COMMUNITY SERVICES DISTRICT
FISCAL YEAR 2015/16 MAXIMUM AND APPLIED PARCEL TAXES/CHARGES

ASSESSOR'S PARCEL NUMBER	SITUS ADDRESS	ZONE A		ZONE C		ZONE D		ZONE E		ZONE M		ZONE S		TRACT NUMBER
		MAXIMUM	APPLIED	MAXIMUM	APPLIED	MAXIMUM	APPLIED	MAXIMUM	APPLIED	MAXIMUM	APPLIED	MAXIMUM	APPLIED	
264373008	22050 NAPLES DR	87.50	87.50	9.00	9.00	105.06	105.06	0.00	0.00	0.00	0.00	0.00	0.00	21332
264373009	11780 CONSTANTINE CIR	87.50	87.50	9.00	9.00	105.06	105.06	0.00	0.00	0.00	0.00	0.00	0.00	21332
264373010	11770 CONSTANTINE CIR	87.50	87.50	9.00	9.00	105.06	105.06	0.00	0.00	0.00	0.00	0.00	0.00	21332
264373011	11775 CONSTANTINE CIR	87.50	87.50	9.00	9.00	105.06	105.06	0.00	0.00	0.00	0.00	0.00	0.00	21332
264373012	11795 CONSTANTINE CIR	87.50	87.50	9.00	9.00	105.06	105.06	0.00	0.00	0.00	0.00	0.00	0.00	21332
264373013	11815 CONSTANTINE CIR	87.50	87.50	9.00	9.00	105.06	105.06	0.00	0.00	0.00	0.00	0.00	0.00	21332
264373014	11835 CONSTANTINE CIR	87.50	87.50	9.00	9.00	105.06	105.06	0.00	0.00	0.00	0.00	0.00	0.00	21332
264373015	11855 CONSTANTINE CIR	87.50	87.50	9.00	9.00	105.06	105.06	0.00	0.00	0.00	0.00	0.00	0.00	21332
264373016	11875 CONSTANTINE CIR	87.50	87.50	9.00	9.00	105.06	105.06	0.00	0.00	0.00	0.00	0.00	0.00	21332
264373017	11895 CONSTANTINE CIR	87.50	87.50	9.00	9.00	105.06	105.06	0.00	0.00	0.00	0.00	0.00	0.00	21332
264381001	22340 NAPLES DR	87.50	87.50	9.00	9.00	105.06	105.06	0.00	0.00	0.00	0.00	0.00	0.00	21332
264381002	22326 NAPLES DR	87.50	87.50	9.00	9.00	105.06	105.06	0.00	0.00	0.00	0.00	0.00	0.00	21332
264381003	22314 NAPLES DR	87.50	87.50	9.00	9.00	105.06	105.06	0.00	0.00	0.00	0.00	0.00	0.00	21332
264381004	22302 NAPLES DR	87.50	87.50	9.00	9.00	105.06	105.06	0.00	0.00	0.00	0.00	0.00	0.00	21332
264381005	22290 NAPLES DR	87.50	87.50	9.00	9.00	105.06	105.06	0.00	0.00	0.00	0.00	0.00	0.00	21332
264381006	22278 NAPLES DR	87.50	87.50	9.00	9.00	105.06	105.06	0.00	0.00	0.00	0.00	0.00	0.00	21332
264381007	22266 NAPLES DR	87.50	87.50	9.00	9.00	105.06	105.06	0.00	0.00	0.00	0.00	0.00	0.00	21332
264381008	22254 NAPLES DR	87.50	87.50	9.00	9.00	105.06	105.06	0.00	0.00	0.00	0.00	0.00	0.00	21332
264381009	22242 NAPLES DR	87.50	87.50	9.00	9.00	105.06	105.06	0.00	0.00	0.00	0.00	0.00	0.00	21332
264381010	22230 NAPLES DR	87.50	87.50	9.00	9.00	105.06	105.06	0.00	0.00	0.00	0.00	0.00	0.00	21332
264381011	22218 NAPLES DR	87.50	87.50	9.00	9.00	105.06	105.06	0.00	0.00	0.00	0.00	0.00	0.00	21332
264381012	22206 NAPLES DR	87.50	87.50	9.00	9.00	105.06	105.06	0.00	0.00	0.00	0.00	0.00	0.00	21332
264381013	22194 NAPLES DR	87.50	87.50	9.00	9.00	105.06	105.06	0.00	0.00	0.00	0.00	0.00	0.00	21332
264381014	22182 NAPLES DR	87.50	87.50	9.00	9.00	105.06	105.06	0.00	0.00	0.00	0.00	0.00	0.00	21332
264381015	22170 NAPLES DR	87.50	87.50	9.00	9.00	105.06	105.06	0.00	0.00	0.00	0.00	0.00	0.00	21332
264381016	22158 NAPLES DR	87.50	87.50	9.00	9.00	105.06	105.06	0.00	0.00	0.00	0.00	0.00	0.00	21332
264381017	22146 NAPLES DR	87.50	87.50	9.00	9.00	105.06	105.06	0.00	0.00	0.00	0.00	0.00	0.00	21332
264381018	22345 SCARLET SAGE WAY	87.50	87.50	9.00	9.00	227.93	226.28	0.00	0.00	0.00	0.00	0.00	0.00	21333
264381019	22337 SCARLET SAGE WAY	87.50	87.50	9.00	9.00	227.93	226.28	0.00	0.00	0.00	0.00	0.00	0.00	21333
264381020	22325 SCARLET SAGE WAY	87.50	87.50	9.00	9.00	227.93	226.28	0.00	0.00	0.00	0.00	0.00	0.00	21333
264381021	22313 SCARLET SAGE WAY	87.50	87.50	9.00	9.00	227.93	226.28	0.00	0.00	0.00	0.00	0.00	0.00	21333
264381022	22301 SCARLET SAGE WAY	87.50	87.50	9.00	9.00	227.93	226.28	0.00	0.00	0.00	0.00	0.00	0.00	21333
264381023	22289 SCARLET SAGE WAY	87.50	87.50	9.00	9.00	227.93	226.28	0.00	0.00	0.00	0.00	0.00	0.00	21333
264381024	22277 SCARLET SAGE WAY	87.50	87.50	9.00	9.00	227.93	226.28	0.00	0.00	0.00	0.00	0.00	0.00	21333
264381025	22306 SCARLET SAGE WAY	87.50	87.50	9.00	9.00	227.93	226.28	0.00	0.00	0.00	0.00	0.00	0.00	21333
264381026	22318 SCARLET SAGE WAY	87.50	87.50	9.00	9.00	227.93	226.28	0.00	0.00	0.00	0.00	0.00	0.00	21333
264381027	22330 SCARLET SAGE WAY	87.50	87.50	9.00	9.00	227.93	226.28	0.00	0.00	0.00	0.00	0.00	0.00	21333

MORENO VALLEY COMMUNITY SERVICES DISTRICT
FISCAL YEAR 2015/16 MAXIMUM AND APPLIED PARCEL TAXES/CHARGES

ASSESSOR'S		ZONE A		ZONE C		ZONE D		ZONE E		ZONE M		ZONE S		TRACT
PARCEL NUMBER	SITUS ADDRESS	MAXIMUM	APPLIED	MAXIMUM	APPLIED	MAXIMUM	APPLIED	MAXIMUM	APPLIED	MAXIMUM	APPLIED	MAXIMUM	APPLIED	NUMBER
264381028	22342 SCARLET SAGE WAY	87.50	87.50	9.00	9.00	227.93	226.28	0.00	0.00	0.00	0.00	0.00	0.00	21333
264381029	22354 SCARLET SAGE WAY	87.50	87.50	9.00	9.00	227.93	226.28	0.00	0.00	0.00	0.00	0.00	0.00	21333
264382001	22159 NAPLES DR	87.50	87.50	9.00	9.00	105.06	105.06	0.00	0.00	0.00	0.00	0.00	0.00	21332
264382002	22169 NAPLES DR	87.50	87.50	9.00	9.00	105.06	105.06	0.00	0.00	0.00	0.00	0.00	0.00	21332
264382003	22181 NAPLES DR	87.50	87.50	9.00	9.00	105.06	105.06	0.00	0.00	0.00	0.00	0.00	0.00	21332
264382004	22191 NAPLES DR	87.50	87.50	9.00	9.00	105.06	105.06	0.00	0.00	0.00	0.00	0.00	0.00	21332
264382005	22203 NAPLES DR	87.50	87.50	9.00	9.00	105.06	105.06	0.00	0.00	0.00	0.00	0.00	0.00	21332
264382006	22217 NAPLES DR	87.50	87.50	9.00	9.00	105.06	105.06	0.00	0.00	0.00	0.00	0.00	0.00	21332
264382007	22229 NAPLES DR	87.50	87.50	9.00	9.00	105.06	105.06	0.00	0.00	0.00	0.00	0.00	0.00	21332
264382008	22241 NAPLES DR	87.50	87.50	9.00	9.00	105.06	105.06	0.00	0.00	0.00	0.00	0.00	0.00	21332
264382009	22255 NAPLES DR	87.50	87.50	9.00	9.00	105.06	105.06	0.00	0.00	0.00	0.00	0.00	0.00	21332
264382010	22267 NAPLES DR	87.50	87.50	9.00	9.00	105.06	105.06	0.00	0.00	0.00	0.00	0.00	0.00	21332
264382011	22279 NAPLES DR	87.50	87.50	9.00	9.00	105.06	105.06	0.00	0.00	0.00	0.00	0.00	0.00	21332
264382012	22289 NAPLES DR	87.50	87.50	9.00	9.00	105.06	105.06	0.00	0.00	0.00	0.00	0.00	0.00	21332
264382013	22299 NAPLES DR	87.50	87.50	9.00	9.00	105.06	105.06	0.00	0.00	0.00	0.00	0.00	0.00	21332
264382014	22309 NAPLES DR	87.50	87.50	9.00	9.00	105.06	105.06	0.00	0.00	0.00	0.00	0.00	0.00	21332
264382015	22319 NAPLES DR	87.50	87.50	9.00	9.00	105.06	105.06	0.00	0.00	0.00	0.00	0.00	0.00	21332
264382016	22339 NAPLES DR	87.50	87.50	9.00	9.00	105.06	105.06	0.00	0.00	0.00	0.00	0.00	0.00	21332
264390001	11925 BARCLAY DR	87.50	87.50	9.00	9.00	105.06	105.06	0.00	0.00	0.00	0.00	0.00	0.00	21332
264390002	11935 BARCLAY DR	87.50	87.50	9.00	9.00	105.06	105.06	0.00	0.00	0.00	0.00	0.00	0.00	21332
264390003	11945 BARCLAY DR	87.50	87.50	9.00	9.00	105.06	105.06	0.00	0.00	0.00	0.00	0.00	0.00	21332
264390004	11955 BARCLAY DR	87.50	87.50	9.00	9.00	105.06	105.06	0.00	0.00	0.00	0.00	0.00	0.00	21332
264390005	11975 BARCLAY DR	87.50	87.50	9.00	9.00	105.06	105.06	0.00	0.00	0.00	0.00	0.00	0.00	21332
264401001	22335 CLIMBING ROSE DR	87.50	87.50	9.00	9.00	227.93	226.28	0.00	0.00	0.00	0.00	0.00	0.00	21333
264401002	22345 CLIMBING ROSE DR	87.50	87.50	9.00	9.00	227.93	226.28	0.00	0.00	0.00	0.00	0.00	0.00	21333
264401003	22355 CLIMBING ROSE DR	87.50	87.50	9.00	9.00	227.93	226.28	0.00	0.00	0.00	0.00	0.00	0.00	21333
264401004	22365 CLIMBING ROSE DR	87.50	87.50	9.00	9.00	227.93	226.28	0.00	0.00	0.00	0.00	0.00	0.00	21333
264401005	22375 CLIMBING ROSE DR	87.50	87.50	9.00	9.00	227.93	226.28	0.00	0.00	0.00	0.00	0.00	0.00	21333
264401006	22385 CLIMBING ROSE DR	87.50	87.50	9.00	9.00	227.93	226.28	0.00	0.00	0.00	0.00	0.00	0.00	21333
264401007	22395 CLIMBING ROSE DR	87.50	87.50	9.00	9.00	227.93	226.28	0.00	0.00	0.00	0.00	0.00	0.00	21333
264401008	22405 CLIMBING ROSE DR	87.50	87.50	9.00	9.00	227.93	226.28	0.00	0.00	0.00	0.00	0.00	0.00	21333
264401009	22415 CLIMBING ROSE DR	87.50	87.50	9.00	9.00	227.93	226.28	0.00	0.00	0.00	0.00	0.00	0.00	21333
264401010	22425 CLIMBING ROSE DR	87.50	87.50	9.00	9.00	227.93	226.28	0.00	0.00	0.00	0.00	0.00	0.00	21333
264401011	22435 CLIMBING ROSE DR	87.50	87.50	9.00	9.00	227.93	226.28	0.00	0.00	0.00	0.00	0.00	0.00	21333
264401012	22445 CLIMBING ROSE DR	87.50	87.50	9.00	9.00	227.93	226.28	0.00	0.00	0.00	0.00	0.00	0.00	21333
264401013	22455 CLIMBING ROSE DR	87.50	87.50	9.00	9.00	227.93	226.28	0.00	0.00	0.00	0.00	0.00	0.00	21333
264401014	22465 CLIMBING ROSE DR	87.50	87.50	9.00	9.00	227.93	226.28	0.00	0.00	0.00	0.00	0.00	0.00	21333

MORENO VALLEY COMMUNITY SERVICES DISTRICT
FISCAL YEAR 2015/16 MAXIMUM AND APPLIED PARCEL TAXES/CHARGES

ASSESSOR'S PARCEL NUMBER	SITUS ADDRESS	ZONE A		ZONE C		ZONE D		ZONE E		ZONE M		ZONE S		TRACT NUMBER
		MAXIMUM	APPLIED	MAXIMUM	APPLIED	MAXIMUM	APPLIED	MAXIMUM	APPLIED	MAXIMUM	APPLIED	MAXIMUM	APPLIED	
264401015	22475 CLIMBING ROSE DR	87.50	87.50	9.00	9.00	227.93	226.28	0.00	0.00	0.00	0.00	0.00	0.00	21333
264402001	22400 CLIMBING ROSE DR	87.50	87.50	9.00	9.00	227.93	226.28	0.00	0.00	0.00	0.00	0.00	0.00	21333
264402002	22410 CLIMBING ROSE DR	87.50	87.50	9.00	9.00	227.93	226.28	0.00	0.00	0.00	0.00	0.00	0.00	21333
264402003	22420 CLIMBING ROSE DR	87.50	87.50	9.00	9.00	227.93	226.28	0.00	0.00	0.00	0.00	0.00	0.00	21333
264402004	22430 CLIMBING ROSE DR	87.50	87.50	9.00	9.00	227.93	226.28	0.00	0.00	0.00	0.00	0.00	0.00	21333
264402005	22440 CLIMBING ROSE DR	87.50	87.50	9.00	9.00	227.93	226.28	0.00	0.00	0.00	0.00	0.00	0.00	21333
264402006	22450 CLIMBING ROSE DR	87.50	87.50	9.00	9.00	227.93	226.28	0.00	0.00	0.00	0.00	0.00	0.00	21333
264402007	22460 CLIMBING ROSE DR	87.50	87.50	9.00	9.00	227.93	226.28	0.00	0.00	0.00	0.00	0.00	0.00	21333
264402008	22470 CLIMBING ROSE DR	87.50	87.50	9.00	9.00	227.93	226.28	0.00	0.00	0.00	0.00	0.00	0.00	21333
264402009	22480 CLIMBING ROSE DR	87.50	87.50	9.00	9.00	227.93	226.28	0.00	0.00	0.00	0.00	0.00	0.00	21333
264402010	22463 NARANJA ST	87.50	87.50	9.00	9.00	227.93	226.28	0.00	0.00	0.00	0.00	0.00	0.00	21333
264402011	22451 NARANJA ST	87.50	87.50	9.00	9.00	227.93	226.28	0.00	0.00	0.00	0.00	0.00	0.00	21333
264402012	22439 NARANJA ST	87.50	87.50	9.00	9.00	227.93	226.28	0.00	0.00	0.00	0.00	0.00	0.00	21333
264402013	22427 NARANJA ST	87.50	87.50	9.00	9.00	227.93	226.28	0.00	0.00	0.00	0.00	0.00	0.00	21333
264402014	22415 NARANJA ST	87.50	87.50	9.00	9.00	227.93	226.28	0.00	0.00	0.00	0.00	0.00	0.00	21333
264402015	22403 NARANJA ST	87.50	87.50	9.00	9.00	227.93	226.28	0.00	0.00	0.00	0.00	0.00	0.00	21333
264402016	22391 NARANJA ST	87.50	87.50	9.00	9.00	227.93	226.28	0.00	0.00	0.00	0.00	0.00	0.00	21333
264403001	22410 NARANJA ST	87.50	87.50	9.00	9.00	227.93	226.28	0.00	0.00	0.00	0.00	0.00	0.00	21333
264403002	22420 NARANJA ST	87.50	87.50	9.00	9.00	227.93	226.28	0.00	0.00	0.00	0.00	0.00	0.00	21333
264403003	22430 NARANJA ST	87.50	87.50	9.00	9.00	227.93	226.28	0.00	0.00	0.00	0.00	0.00	0.00	21333
264403004	22440 NARANJA ST	87.50	87.50	9.00	9.00	227.93	226.28	0.00	0.00	0.00	0.00	0.00	0.00	21333
264403005	22450 NARANJA ST	87.50	87.50	9.00	9.00	227.93	226.28	0.00	0.00	0.00	0.00	0.00	0.00	21333
264403006	22460 NARANJA ST	87.50	87.50	9.00	9.00	227.93	226.28	0.00	0.00	0.00	0.00	0.00	0.00	21333
264403007	22470 NARANJA ST	87.50	87.50	9.00	9.00	227.93	226.28	0.00	0.00	0.00	0.00	0.00	0.00	21333
264403008	22469 SCARLET SAGE WAY	87.50	87.50	9.00	9.00	227.93	226.28	0.00	0.00	0.00	0.00	0.00	0.00	21333
264403009	22459 SCARLET SAGE WAY	87.50	87.50	9.00	9.00	227.93	226.28	0.00	0.00	0.00	0.00	0.00	0.00	21333
264403010	22449 SCARLET SAGE WAY	87.50	87.50	9.00	9.00	227.93	226.28	0.00	0.00	0.00	0.00	0.00	0.00	21333
264403011	22439 SCARLET SAGE WAY	87.50	87.50	9.00	9.00	227.93	226.28	0.00	0.00	0.00	0.00	0.00	0.00	21333
264403012	22429 SCARLET SAGE WAY	87.50	87.50	9.00	9.00	227.93	226.28	0.00	0.00	0.00	0.00	0.00	0.00	21333
264403013	22419 SCARLET SAGE WAY	87.50	87.50	9.00	9.00	227.93	226.28	0.00	0.00	0.00	0.00	0.00	0.00	21333
264403014	22409 SCARLET SAGE WAY	87.50	87.50	9.00	9.00	227.93	226.28	0.00	0.00	0.00	0.00	0.00	0.00	21333
264404001	11849 ROJA ST	87.50	87.50	9.00	9.00	227.93	226.28	0.00	0.00	0.00	0.00	0.00	0.00	21333
264404002	11859 ROJA ST	87.50	87.50	9.00	9.00	227.93	226.28	0.00	0.00	0.00	0.00	0.00	0.00	21333
264404003	11869 ROJA ST	87.50	87.50	9.00	9.00	227.93	226.28	0.00	0.00	0.00	0.00	0.00	0.00	21333
264404004	11879 ROJA ST	87.50	87.50	9.00	9.00	227.93	226.28	0.00	0.00	0.00	0.00	0.00	0.00	21333
264404005	11889 ROJA ST	87.50	87.50	9.00	9.00	227.93	226.28	0.00	0.00	0.00	0.00	0.00	0.00	21333
264404006	11899 ROJA ST	87.50	87.50	9.00	9.00	227.93	226.28	0.00	0.00	0.00	0.00	0.00	0.00	21333

MORENO VALLEY COMMUNITY SERVICES DISTRICT
FISCAL YEAR 2015/16 MAXIMUM AND APPLIED PARCEL TAXES/CHARGES

ASSESSOR'S PARCEL NUMBER	SITUS ADDRESS	ZONE A		ZONE C		ZONE D		ZONE E		ZONE M		ZONE S		TRACT NUMBER
		MAXIMUM	APPLIED	MAXIMUM	APPLIED	MAXIMUM	APPLIED	MAXIMUM	APPLIED	MAXIMUM	APPLIED	MAXIMUM	APPLIED	
264404007	11909 ROJA ST	87.50	87.50	9.00	9.00	227.93	226.28	0.00	0.00	0.00	0.00	0.00	0.00	21333
264404008	11919 ROJA ST	87.50	87.50	9.00	9.00	227.93	226.28	0.00	0.00	0.00	0.00	0.00	0.00	21333
264404009	11929 ROJA ST	87.50	87.50	9.00	9.00	227.93	226.28	0.00	0.00	0.00	0.00	0.00	0.00	21333
264404010	11930 BARCLAY DR	87.50	87.50	9.00	9.00	227.93	226.28	0.00	0.00	0.00	0.00	0.00	0.00	21333
264404011	11920 BARCLAY DR	87.50	87.50	9.00	9.00	227.93	226.28	0.00	0.00	0.00	0.00	0.00	0.00	21333
264404012	11910 BARCLAY DR	87.50	87.50	9.00	9.00	227.93	226.28	0.00	0.00	0.00	0.00	0.00	0.00	21333
264404013	11900 BARCLAY DR	87.50	87.50	9.00	9.00	227.93	226.28	0.00	0.00	0.00	0.00	0.00	0.00	21333
264404014	11890 BARCLAY DR	87.50	87.50	9.00	9.00	227.93	226.28	0.00	0.00	0.00	0.00	0.00	0.00	21333
264404015	11880 BARCLAY DR	87.50	87.50	9.00	9.00	227.93	226.28	0.00	0.00	0.00	0.00	0.00	0.00	21333
264404016	11870 BARCLAY DR	87.50	87.50	9.00	9.00	227.93	226.28	0.00	0.00	0.00	0.00	0.00	0.00	21333
264404017	11860 BARCLAY DR	87.50	87.50	9.00	9.00	227.93	226.28	0.00	0.00	0.00	0.00	0.00	0.00	21333
264404018	11850 BARCLAY DR	87.50	87.50	9.00	9.00	227.93	226.28	0.00	0.00	0.00	0.00	0.00	0.00	21333
264405001	22366 SCARLET SAGE WAY	87.50	87.50	9.00	9.00	227.93	226.28	0.00	0.00	0.00	0.00	0.00	0.00	21333
264405002	22378 SCARLET SAGE WAY	87.50	87.50	9.00	9.00	227.93	226.28	0.00	0.00	0.00	0.00	0.00	0.00	21333
264405003	22390 SCARLET SAGE WAY	87.50	87.50	9.00	9.00	227.93	226.28	0.00	0.00	0.00	0.00	0.00	0.00	21333
264405004	22402 SCARLET SAGE WAY	87.50	87.50	9.00	9.00	227.93	226.28	0.00	0.00	0.00	0.00	0.00	0.00	21333
264405005	22414 SCARLET SAGE WAY	87.50	87.50	9.00	9.00	227.93	226.28	0.00	0.00	0.00	0.00	0.00	0.00	21333
264405006	22426 SCARLET SAGE WAY	87.50	87.50	9.00	9.00	227.93	226.28	0.00	0.00	0.00	0.00	0.00	0.00	21333
264405007	22438 SCARLET SAGE WAY	87.50	87.50	9.00	9.00	227.93	226.28	0.00	0.00	0.00	0.00	0.00	0.00	21333
264405008	22450 SCARLET SAGE WAY	87.50	87.50	9.00	9.00	227.93	226.28	0.00	0.00	0.00	0.00	0.00	0.00	21333
264405009	22462 SCARLET SAGE WAY	87.50	87.50	9.00	9.00	227.93	226.28	0.00	0.00	0.00	0.00	0.00	0.00	21333
264411001	22490 CLIMBING ROSE DR	87.50	87.50	9.00	9.00	227.93	226.28	0.00	0.00	0.00	0.00	0.00	0.00	21333
264411002	22500 CLIMBING ROSE DR	87.50	87.50	9.00	9.00	227.93	226.28	0.00	0.00	0.00	0.00	0.00	0.00	21333
264411003	22510 CLIMBING ROSE DR	87.50	87.50	9.00	9.00	227.93	226.28	0.00	0.00	0.00	0.00	0.00	0.00	21333
264411004	22530 CLIMBING ROSE DR	87.50	87.50	9.00	9.00	227.93	226.28	0.00	0.00	0.00	0.00	0.00	0.00	21333
264411005	22579 NARANJA ST	87.50	87.50	9.00	9.00	227.93	226.28	0.00	0.00	0.00	0.00	0.00	0.00	21333
264411006	22559 NARANJA ST	87.50	87.50	9.00	9.00	227.93	226.28	0.00	0.00	0.00	0.00	0.00	0.00	21333
264411007	22539 NARANJA ST	87.50	87.50	9.00	9.00	227.93	226.28	0.00	0.00	0.00	0.00	0.00	0.00	21333
264411008	22519 NARANJA ST	87.50	87.50	9.00	9.00	227.93	226.28	0.00	0.00	0.00	0.00	0.00	0.00	21333
264411009	22499 NARANJA ST	87.50	87.50	9.00	9.00	227.93	226.28	0.00	0.00	0.00	0.00	0.00	0.00	21333
264411010	22487 NARANJA ST	87.50	87.50	9.00	9.00	227.93	226.28	0.00	0.00	0.00	0.00	0.00	0.00	21333
264411011	22475 NARANJA ST	87.50	87.50	9.00	9.00	227.93	226.28	0.00	0.00	0.00	0.00	0.00	0.00	21333
264412001	22480 NARANJA ST	87.50	87.50	9.00	9.00	227.93	226.28	0.00	0.00	0.00	0.00	0.00	0.00	21333
264412002	22490 NARANJA ST	87.50	87.50	9.00	9.00	227.93	226.28	0.00	0.00	0.00	0.00	0.00	0.00	21333
264412003	22500 NARANJA ST	87.50	87.50	9.00	9.00	227.93	226.28	0.00	0.00	0.00	0.00	0.00	0.00	21333
264412004	22520 NARANJA ST	87.50	87.50	9.00	9.00	227.93	226.28	0.00	0.00	0.00	0.00	0.00	0.00	21333
264412005	22532 NARANJA ST	87.50	87.50	9.00	9.00	227.93	226.28	0.00	0.00	0.00	0.00	0.00	0.00	21333

MORENO VALLEY COMMUNITY SERVICES DISTRICT
FISCAL YEAR 2015/16 MAXIMUM AND APPLIED PARCEL TAXES/CHARGES

ASSESSOR'S PARCEL NUMBER	SITUS ADDRESS	ZONE A		ZONE C		ZONE D		ZONE E		ZONE M		ZONE S		TRACT NUMBER
		MAXIMUM	APPLIED	MAXIMUM	APPLIED	MAXIMUM	APPLIED	MAXIMUM	APPLIED	MAXIMUM	APPLIED	MAXIMUM	APPLIED	
264412006	22544 NARANJA ST	87.50	87.50	9.00	9.00	227.93	226.28	0.00	0.00	0.00	0.00	0.00	0.00	21333
264412007	22556 NARANJA ST	87.50	87.50	9.00	9.00	227.93	226.28	0.00	0.00	0.00	0.00	0.00	0.00	21333
264412008	22568 NARANJA ST	87.50	87.50	9.00	9.00	227.93	226.28	0.00	0.00	0.00	0.00	0.00	0.00	21333
264412009	22580 NARANJA ST	87.50	87.50	9.00	9.00	227.93	226.28	0.00	0.00	0.00	0.00	0.00	0.00	21333
264412010	22600 NARANJA ST	87.50	87.50	9.00	9.00	227.93	226.28	0.00	0.00	0.00	0.00	0.00	0.00	21333
264412011	22605 SCARLET SAGE WAY	87.50	87.50	9.00	9.00	227.93	226.28	0.00	0.00	0.00	0.00	0.00	0.00	21333
264412012	22593 SCARLET SAGE WAY	87.50	87.50	9.00	9.00	227.93	226.28	0.00	0.00	0.00	0.00	0.00	0.00	21333
264412013	22581 SCARLET SAGE WAY	87.50	87.50	9.00	9.00	227.93	226.28	0.00	0.00	0.00	0.00	0.00	0.00	21333
264412014	22569 SCARLET SAGE WAY	87.50	87.50	9.00	9.00	227.93	226.28	0.00	0.00	0.00	0.00	0.00	0.00	21333
264412015	22557 SCARLET SAGE WAY	87.50	87.50	9.00	9.00	227.93	226.28	0.00	0.00	0.00	0.00	0.00	0.00	21333
264412016	22545 SCARLET SAGE WAY	87.50	87.50	9.00	9.00	227.93	226.28	0.00	0.00	0.00	0.00	0.00	0.00	21333
264412017	22533 SCARLET SAGE WAY	87.50	87.50	9.00	9.00	227.93	226.28	0.00	0.00	0.00	0.00	0.00	0.00	21333
264412018	22521 SCARLET SAGE WAY	87.50	87.50	9.00	9.00	227.93	226.28	0.00	0.00	0.00	0.00	0.00	0.00	21333
264412019	22509 SCARLET SAGE WAY	87.50	87.50	9.00	9.00	227.93	226.28	0.00	0.00	0.00	0.00	0.00	0.00	21333
264412020	22499 SCARLET SAGE WAY	87.50	87.50	9.00	9.00	227.93	226.28	0.00	0.00	0.00	0.00	0.00	0.00	21333
264412021	22489 SCARLET SAGE WAY	87.50	87.50	9.00	9.00	227.93	226.28	0.00	0.00	0.00	0.00	0.00	0.00	21333
264412022	22479 SCARLET SAGE WAY	87.50	87.50	9.00	9.00	227.93	226.28	0.00	0.00	0.00	0.00	0.00	0.00	21333
264413001	22474 SCARLET SAGE WAY	87.50	87.50	9.00	9.00	227.93	226.28	0.00	0.00	0.00	0.00	0.00	0.00	21333
264413002	22486 SCARLET SAGE WAY	87.50	87.50	9.00	9.00	227.93	226.28	0.00	0.00	0.00	0.00	0.00	0.00	21333
264413003	22498 SCARLET SAGE WAY	87.50	87.50	9.00	9.00	227.93	226.28	0.00	0.00	0.00	0.00	0.00	0.00	21333
264413004	22510 SCARLET SAGE WAY	87.50	87.50	9.00	9.00	227.93	226.28	0.00	0.00	0.00	0.00	0.00	0.00	21333
264413005	22522 SCARLET SAGE WAY	87.50	87.50	9.00	9.00	227.93	226.28	0.00	0.00	0.00	0.00	0.00	0.00	21333
264413006	22534 SCARLET SAGE WAY	87.50	87.50	9.00	9.00	227.93	226.28	0.00	0.00	0.00	0.00	0.00	0.00	21333
264413007	22546 SCARLET SAGE WAY	87.50	87.50	9.00	9.00	227.93	226.28	0.00	0.00	0.00	0.00	0.00	0.00	21333
264413008	22558 SCARLET SAGE WAY	87.50	87.50	9.00	9.00	227.93	226.28	0.00	0.00	0.00	0.00	0.00	0.00	21333
264413009	22570 SCARLET SAGE WAY	87.50	87.50	9.00	9.00	227.93	226.28	0.00	0.00	0.00	0.00	0.00	0.00	21333
264413010	22582 SCARLET SAGE WAY	87.50	87.50	9.00	9.00	227.93	226.28	0.00	0.00	0.00	0.00	0.00	0.00	21333
264421001	11626 SANDPIPER CT	87.50	87.50	9.00	9.00	207.93	134.28	0.00	0.00	0.00	0.00	0.00	0.00	19032
264421002	11638 SANDPIPER CT	87.50	87.50	9.00	9.00	207.93	134.28	0.00	0.00	0.00	0.00	0.00	0.00	19032
264421003	11650 SANDPIPER CT	87.50	87.50	9.00	9.00	207.93	134.28	0.00	0.00	0.00	0.00	0.00	0.00	19032
264421004	11662 SANDPIPER CT	87.50	87.50	9.00	9.00	207.93	134.28	0.00	0.00	0.00	0.00	0.00	0.00	19032
264421005	11674 SANDPIPER CT	87.50	87.50	9.00	9.00	207.93	134.28	0.00	0.00	0.00	0.00	0.00	0.00	19032
264421006	11686 SANDPIPER CT	87.50	87.50	9.00	9.00	207.93	134.28	0.00	0.00	0.00	0.00	0.00	0.00	19032
264421007	11698 SANDPIPER CT	87.50	87.50	9.00	9.00	207.93	134.28	0.00	0.00	0.00	0.00	0.00	0.00	19032
264421008	11710 SANDPIPER CT	87.50	87.50	9.00	9.00	207.93	134.28	0.00	0.00	0.00	0.00	0.00	0.00	19032
264421009	11722 SANDPIPER CT	87.50	87.50	9.00	9.00	207.93	134.28	0.00	0.00	0.00	0.00	0.00	0.00	19032
264421010	23981 ROWE DR	87.50	87.50	9.00	9.00	207.93	134.28	0.00	0.00	0.00	0.00	0.00	0.00	19032

MORENO VALLEY COMMUNITY SERVICES DISTRICT
FISCAL YEAR 2015/16 MAXIMUM AND APPLIED PARCEL TAXES/CHARGES

ASSESSOR'S PARCEL NUMBER	SITUS ADDRESS	ZONE A		ZONE C		ZONE D		ZONE E		ZONE M		ZONE S		TRACT NUMBER
		MAXIMUM	APPLIED	MAXIMUM	APPLIED	MAXIMUM	APPLIED	MAXIMUM	APPLIED	MAXIMUM	APPLIED	MAXIMUM	APPLIED	
264421011	23969 ROWE DR	87.50	87.50	9.00	9.00	207.93	134.28	0.00	0.00	0.00	0.00	0.00	0.00	19032
264422001	11705 SANDPIPER CT	87.50	87.50	9.00	9.00	207.93	134.28	0.00	0.00	0.00	0.00	0.00	0.00	19032
264422002	11691 SANDPIPER CT	87.50	87.50	9.00	9.00	207.93	134.28	0.00	0.00	0.00	0.00	0.00	0.00	19032
264422003	11677 SANDPIPER CT	87.50	87.50	9.00	9.00	207.93	134.28	0.00	0.00	0.00	0.00	0.00	0.00	19032
264422004	11667 SANDPIPER CT	87.50	87.50	9.00	9.00	207.93	134.28	0.00	0.00	0.00	0.00	0.00	0.00	19032
264422005	11653 SANDPIPER CT	87.50	87.50	9.00	9.00	207.93	134.28	0.00	0.00	0.00	0.00	0.00	0.00	19032
264422006	11639 SANDPIPER CT	87.50	87.50	9.00	9.00	207.93	134.28	0.00	0.00	0.00	0.00	0.00	0.00	19032
264422007	11625 SANDPIPER CT	87.50	87.50	9.00	9.00	207.93	134.28	0.00	0.00	0.00	0.00	0.00	0.00	19032
264422008	11626 MCCULLY DR	87.50	87.50	9.00	9.00	207.93	134.28	0.00	0.00	0.00	0.00	0.00	0.00	19032
264423001	11627 MCCULLY CT	87.50	87.50	9.00	9.00	207.93	134.28	0.00	0.00	0.00	0.00	0.00	0.00	19032
264423002	11617 MCCULLY CT	87.50	87.50	9.00	9.00	207.93	134.28	0.00	0.00	0.00	0.00	0.00	0.00	19032
264423003	11607 MCCULLY CT	87.50	87.50	9.00	9.00	207.93	134.28	0.00	0.00	0.00	0.00	0.00	0.00	19032
264423004	11597 MCCULLY CT	87.50	87.50	9.00	9.00	207.93	134.28	0.00	0.00	0.00	0.00	0.00	0.00	19032
264423005	11585 MCCULLY CT	87.50	87.50	9.00	9.00	207.93	134.28	0.00	0.00	0.00	0.00	0.00	0.00	19032
264423006	11571 MCCULLY CT	87.50	87.50	9.00	9.00	207.93	134.28	0.00	0.00	0.00	0.00	0.00	0.00	19032
264423007	11570 MCCULLY CT	87.50	87.50	9.00	9.00	207.93	134.28	0.00	0.00	0.00	0.00	0.00	0.00	19032
264423008	11584 MCCULLY CT	87.50	87.50	9.00	9.00	207.93	134.28	0.00	0.00	0.00	0.00	0.00	0.00	19032
264423009	11596 MCCULLY CT	87.50	87.50	9.00	9.00	207.93	134.28	0.00	0.00	0.00	0.00	0.00	0.00	19032
264423010	11606 MCCULLY CT	87.50	87.50	9.00	9.00	207.93	134.28	0.00	0.00	0.00	0.00	0.00	0.00	19032
264423011	11605 SANDPIPER CT	87.50	87.50	9.00	9.00	207.93	134.28	0.00	0.00	0.00	0.00	0.00	0.00	19032
264423012	11593 SANDPIPER CT	87.50	87.50	9.00	9.00	207.93	134.28	0.00	0.00	0.00	0.00	0.00	0.00	19032
264423013	11581 SANDPIPER CT	87.50	87.50	9.00	9.00	207.93	134.28	0.00	0.00	0.00	0.00	0.00	0.00	19032
264423014	11569 SANDPIPER CT	87.50	87.50	9.00	9.00	207.93	134.28	0.00	0.00	0.00	0.00	0.00	0.00	19032
264423015	11557 SANDPIPER CT	87.50	87.50	9.00	9.00	207.93	134.28	0.00	0.00	0.00	0.00	0.00	0.00	19032
264423016	11517 SANDPIPER CT	87.50	87.50	9.00	9.00	207.93	134.28	0.00	0.00	0.00	0.00	0.00	0.00	19032
264423017	11505 SANDPIPER CT	87.50	87.50	9.00	9.00	207.93	134.28	0.00	0.00	0.00	0.00	0.00	0.00	19032
264423018	11510 SANDPIPER CT	87.50	87.50	9.00	9.00	207.93	134.28	0.00	0.00	0.00	0.00	0.00	0.00	19032
264423019	11522 SANDPIPER CT	87.50	87.50	9.00	9.00	207.93	134.28	0.00	0.00	0.00	0.00	0.00	0.00	19032
264423020	11534 SANDPIPER CT	87.50	87.50	9.00	9.00	207.93	134.28	0.00	0.00	0.00	0.00	0.00	0.00	19032
264423021	11546 SANDPIPER CT	87.50	87.50	9.00	9.00	207.93	134.28	0.00	0.00	0.00	0.00	0.00	0.00	19032
264423022	11558 SANDPIPER CT	87.50	87.50	9.00	9.00	207.93	134.28	0.00	0.00	0.00	0.00	0.00	0.00	19032
264423023	11570 SANDPIPER CT	87.50	87.50	9.00	9.00	207.93	134.28	0.00	0.00	0.00	0.00	0.00	0.00	19032
264423024	11582 SANDPIPER CT	87.50	87.50	9.00	9.00	207.93	134.28	0.00	0.00	0.00	0.00	0.00	0.00	19032
264423025	11594 SANDPIPER CT	87.50	87.50	9.00	9.00	207.93	134.28	0.00	0.00	0.00	0.00	0.00	0.00	19032
264423026	11606 SANDPIPER CT	87.50	87.50	9.00	9.00	207.93	134.28	0.00	0.00	0.00	0.00	0.00	0.00	19032
264431001	23800 SWAN ST	87.50	87.50	9.00	9.00	207.93	134.28	0.00	0.00	0.00	0.00	0.00	0.00	19032
264431002	23806 SWAN ST	87.50	87.50	9.00	9.00	207.93	134.28	0.00	0.00	0.00	0.00	0.00	0.00	19032

MORENO VALLEY COMMUNITY SERVICES DISTRICT
FISCAL YEAR 2015/16 MAXIMUM AND APPLIED PARCEL TAXES/CHARGES

ASSESSOR'S		ZONE A		ZONE C		ZONE D		ZONE E		ZONE M		ZONE S		TRACT
PARCEL NUMBER	SITUS ADDRESS	MAXIMUM	APPLIED	MAXIMUM	APPLIED	MAXIMUM	APPLIED	MAXIMUM	APPLIED	MAXIMUM	APPLIED	MAXIMUM	APPLIED	NUMBER
264431003	23818 SWAN ST	87.50	87.50	9.00	9.00	207.93	134.28	0.00	0.00	0.00	0.00	0.00	0.00	19032
264431004	23830 SWAN ST	87.50	87.50	9.00	9.00	207.93	134.28	0.00	0.00	0.00	0.00	0.00	0.00	19032
264431005	23842 SWAN ST	87.50	87.50	9.00	9.00	207.93	134.28	0.00	0.00	0.00	0.00	0.00	0.00	19032
264431006	23854 SWAN ST	87.50	87.50	9.00	9.00	207.93	134.28	0.00	0.00	0.00	0.00	0.00	0.00	19032
264431007	23866 SWAN ST	87.50	87.50	9.00	9.00	207.93	134.28	0.00	0.00	0.00	0.00	0.00	0.00	19032
264431008	23878 SWAN ST	87.50	87.50	9.00	9.00	207.93	134.28	0.00	0.00	0.00	0.00	0.00	0.00	19032
264431009	23890 SWAN ST	87.50	87.50	9.00	9.00	207.93	134.28	0.00	0.00	0.00	0.00	0.00	0.00	19032
264431010	23902 SWAN ST	87.50	87.50	9.00	9.00	207.93	134.28	0.00	0.00	0.00	0.00	0.00	0.00	19032
264431011	23914 SWAN ST	87.50	87.50	9.00	9.00	207.93	134.28	0.00	0.00	0.00	0.00	0.00	0.00	19032
264431012	11667 MCCULLY DR	87.50	87.50	9.00	9.00	207.93	134.28	0.00	0.00	0.00	0.00	0.00	0.00	19032
264431013	11647 MCCULLY DR	87.50	87.50	9.00	9.00	207.93	134.28	0.00	0.00	0.00	0.00	0.00	0.00	19032
264431014	11640 MCCULLY DR	87.50	87.50	9.00	9.00	207.93	134.28	0.00	0.00	0.00	0.00	0.00	0.00	19032
264431015	11660 MCCULLY CT	87.50	87.50	9.00	9.00	207.93	134.28	0.00	0.00	0.00	0.00	0.00	0.00	19032
264431016	11680 MCCULLY DR	87.50	87.50	9.00	9.00	207.93	134.28	0.00	0.00	0.00	0.00	0.00	0.00	19032
264431017	11700 MCCULLY DR	87.50	87.50	9.00	9.00	207.93	134.28	0.00	0.00	0.00	0.00	0.00	0.00	19032
264431018	23931 COCKATIEL DR	87.50	87.50	9.00	9.00	207.93	134.28	0.00	0.00	0.00	0.00	0.00	0.00	19032
264431019	23911 COCKATIEL DR	87.50	87.50	9.00	9.00	207.93	134.28	0.00	0.00	0.00	0.00	0.00	0.00	19032
264431020	23883 COCKATIEL DR	87.50	87.50	9.00	9.00	207.93	134.28	0.00	0.00	0.00	0.00	0.00	0.00	19032
264431021	23871 COCKATIEL DR	87.50	87.50	9.00	9.00	207.93	134.28	0.00	0.00	0.00	0.00	0.00	0.00	19032
264431022	23859 COCKATIEL DR	87.50	87.50	9.00	9.00	207.93	134.28	0.00	0.00	0.00	0.00	0.00	0.00	19032
264431023	23847 COCKATIEL DR	87.50	87.50	9.00	9.00	207.93	134.28	0.00	0.00	0.00	0.00	0.00	0.00	19032
264431024	23835 COCKATIEL DR	87.50	87.50	9.00	9.00	207.93	134.28	0.00	0.00	0.00	0.00	0.00	0.00	19032
264431025	23823 COCKATIEL DR	87.50	87.50	9.00	9.00	207.93	134.28	0.00	0.00	0.00	0.00	0.00	0.00	19032
264431026	23813 COCKATIEL DR	87.50	87.50	9.00	9.00	207.93	134.28	0.00	0.00	0.00	0.00	0.00	0.00	19032
264431027	23818 ROWE DR	87.50	87.50	9.00	9.00	207.93	134.28	0.00	0.00	0.00	0.00	0.00	0.00	19032
264431028	23824 ROWE DR	87.50	87.50	9.00	9.00	207.93	134.28	0.00	0.00	0.00	0.00	0.00	0.00	19032
264431029	23832 ROWE DR	87.50	87.50	9.00	9.00	207.93	134.28	0.00	0.00	0.00	0.00	0.00	0.00	19032
264431030	23840 ROWE DR	87.50	87.50	9.00	9.00	207.93	134.28	0.00	0.00	0.00	0.00	0.00	0.00	19032
264431031	23850 ROWE DR	87.50	87.50	9.00	9.00	207.93	134.28	0.00	0.00	0.00	0.00	0.00	0.00	19032
264431032	23862 ROWE DR	87.50	87.50	9.00	9.00	207.93	134.28	0.00	0.00	0.00	0.00	0.00	0.00	19032
264431033	23874 ROWE DR	87.50	87.50	9.00	9.00	207.93	134.28	0.00	0.00	0.00	0.00	0.00	0.00	19032
264431034	23886 ROWE DR	87.50	87.50	9.00	9.00	207.93	134.28	0.00	0.00	0.00	0.00	0.00	0.00	19032
264431035	23910 ROWE DR	87.50	87.50	9.00	9.00	207.93	134.28	0.00	0.00	0.00	0.00	0.00	0.00	19032
264431036	23922 ROWE DR	87.50	87.50	9.00	9.00	207.93	134.28	0.00	0.00	0.00	0.00	0.00	0.00	19032
264431037	23934 ROWE DR	87.50	87.50	9.00	9.00	207.93	134.28	0.00	0.00	0.00	0.00	0.00	0.00	19032
264431038	23946 ROWE DR	87.50	87.50	9.00	9.00	207.93	134.28	0.00	0.00	0.00	0.00	0.00	0.00	19032
264431039	23957 ROWE DR	87.50	87.50	9.00	9.00	207.93	134.28	0.00	0.00	0.00	0.00	0.00	0.00	19032

MORENO VALLEY COMMUNITY SERVICES DISTRICT
FISCAL YEAR 2015/16 MAXIMUM AND APPLIED PARCEL TAXES/CHARGES

ASSESSOR'S		ZONE A		ZONE C		ZONE D		ZONE E		ZONE M		ZONE S		TRACT
PARCEL NUMBER	SITUS ADDRESS	MAXIMUM	APPLIED	MAXIMUM	APPLIED	MAXIMUM	APPLIED	MAXIMUM	APPLIED	MAXIMUM	APPLIED	MAXIMUM	APPLIED	NUMBER
264431040	23945 ROWE DR	87.50	87.50	9.00	9.00	207.93	134.28	0.00	0.00	0.00	0.00	0.00	0.00	19032
264431041	23933 ROWE DR	87.50	87.50	9.00	9.00	207.93	134.28	0.00	0.00	0.00	0.00	0.00	0.00	19032
264431042	23921 ROWE DR	87.50	87.50	9.00	9.00	207.93	134.28	0.00	0.00	0.00	0.00	0.00	0.00	19032
264431043	23885 ROWE DR	87.50	87.50	9.00	9.00	207.93	134.28	0.00	0.00	0.00	0.00	0.00	0.00	19032
264431044	23875 ROWE DR	87.50	87.50	9.00	9.00	207.93	134.28	0.00	0.00	0.00	0.00	0.00	0.00	19032
264431045	23865 ROWE DR	87.50	87.50	9.00	9.00	207.93	134.28	0.00	0.00	0.00	0.00	0.00	0.00	19032
264431046	23855 ROWE DR	87.50	87.50	9.00	9.00	207.93	134.28	0.00	0.00	0.00	0.00	0.00	0.00	19032
264431047	23845 ROWE DR	87.50	87.50	9.00	9.00	207.93	134.28	0.00	0.00	0.00	0.00	0.00	0.00	19032
264431048	23835 ROWE DR	87.50	87.50	9.00	9.00	207.93	134.28	0.00	0.00	0.00	0.00	0.00	0.00	19032
264431049	23829 ROWE DR	87.50	87.50	9.00	9.00	207.93	134.28	0.00	0.00	0.00	0.00	0.00	0.00	19032
264431050	23823 ROWE DR	87.50	87.50	9.00	9.00	207.93	134.28	0.00	0.00	0.00	0.00	0.00	0.00	19032
264431051	23817 ROWE DR	87.50	87.50	9.00	9.00	207.93	134.28	0.00	0.00	0.00	0.00	0.00	0.00	19032
264431052	23811 ROWE DR	87.50	87.50	9.00	9.00	207.93	134.28	0.00	0.00	0.00	0.00	0.00	0.00	19032
264431053	23805 ROWE DR	87.50	87.50	9.00	9.00	207.93	134.28	0.00	0.00	0.00	0.00	0.00	0.00	19032
264431054	23799 ROWE DR	87.50	87.50	9.00	9.00	207.93	134.28	0.00	0.00	0.00	0.00	0.00	0.00	19032
264431055	23793 ROWE DR	87.50	87.50	9.00	9.00	207.93	134.28	0.00	0.00	0.00	0.00	0.00	0.00	19032
264431056	23787 ROWE DR	87.50	87.50	9.00	9.00	207.93	134.28	0.00	0.00	0.00	0.00	0.00	0.00	19032
264431057	23781 ROWE DR	87.50	87.50	9.00	9.00	207.93	134.28	0.00	0.00	0.00	0.00	0.00	0.00	19032
264432001	23781 SWAN ST	87.50	87.50	9.00	9.00	207.93	134.28	0.00	0.00	0.00	0.00	0.00	0.00	19032
264432002	23793 SWAN ST	87.50	87.50	9.00	9.00	207.93	134.28	0.00	0.00	0.00	0.00	0.00	0.00	19032
264432003	23805 SWAN ST	87.50	87.50	9.00	9.00	207.93	134.28	0.00	0.00	0.00	0.00	0.00	0.00	19032
264432004	23817 SWAN ST	87.50	87.50	9.00	9.00	207.93	134.28	0.00	0.00	0.00	0.00	0.00	0.00	19032
264432005	23829 SWAN ST	87.50	87.50	9.00	9.00	207.93	134.28	0.00	0.00	0.00	0.00	0.00	0.00	19032
264432006	23850 COCKATIEL DR	87.50	87.50	9.00	9.00	207.93	134.28	0.00	0.00	0.00	0.00	0.00	0.00	19032
264432007	23838 COCKATIEL DR	87.50	87.50	9.00	9.00	207.93	134.28	0.00	0.00	0.00	0.00	0.00	0.00	19032
264432008	23826 COCKATIEL DR	87.50	87.50	9.00	9.00	207.93	134.28	0.00	0.00	0.00	0.00	0.00	0.00	19032
264432009	23814 COCKATIEL DR	87.50	87.50	9.00	9.00	207.93	134.28	0.00	0.00	0.00	0.00	0.00	0.00	19032
264432010	23804 COCKATIEL DR	87.50	87.50	9.00	9.00	207.93	134.28	0.00	0.00	0.00	0.00	0.00	0.00	19032
264432011	23790 COCKATIEL DR	87.50	87.50	9.00	9.00	207.93	134.28	0.00	0.00	0.00	0.00	0.00	0.00	19032
264440001	11645 BLUE JAY CT	87.50	87.50	9.00	9.00	1149.58	1128.38	0.00	0.00	0.00	0.00	0.00	0.00	31257
264440002	11631 BLUE JAY CT	87.50	87.50	9.00	9.00	1149.58	1128.38	0.00	0.00	0.00	0.00	0.00	0.00	31257
264440003	11617 BLUE JAY CT	87.50	87.50	9.00	9.00	1149.58	1128.38	0.00	0.00	0.00	0.00	0.00	0.00	31257
264440004	11603 BLUE JAY CT	87.50	87.50	9.00	9.00	1149.58	1128.38	0.00	0.00	0.00	0.00	0.00	0.00	31257
264440005	11589 BLUE JAY CT	87.50	87.50	9.00	9.00	1149.58	1128.38	0.00	0.00	0.00	0.00	0.00	0.00	31257
264440006	11575 BLUE JAY CT	87.50	87.50	9.00	9.00	1149.58	1128.38	0.00	0.00	0.00	0.00	0.00	0.00	31257
264440007	11561 BLUE JAY CT	87.50	87.50	9.00	9.00	1149.58	1128.38	0.00	0.00	0.00	0.00	0.00	0.00	31257
264440008	11547 BLUE JAY CT	87.50	87.50	9.00	9.00	1149.58	1128.38	0.00	0.00	0.00	0.00	0.00	0.00	31257

MORENO VALLEY COMMUNITY SERVICES DISTRICT
FISCAL YEAR 2015/16 MAXIMUM AND APPLIED PARCEL TAXES/CHARGES

ASSESSOR'S PARCEL NUMBER	SITUS ADDRESS	ZONE A		ZONE C		ZONE D		ZONE E		ZONE M		ZONE S		TRACT NUMBER
		MAXIMUM	APPLIED	MAXIMUM	APPLIED	MAXIMUM	APPLIED	MAXIMUM	APPLIED	MAXIMUM	APPLIED	MAXIMUM	APPLIED	
264440009	11533 BLUE JAY CT	87.50	87.50	9.00	9.00	1149.58	1128.38	0.00	0.00	0.00	0.00	0.00	0.00	31257
264440010	11532 BLUE JAY CT	87.50	87.50	9.00	9.00	1149.58	1128.38	0.00	0.00	0.00	0.00	0.00	0.00	31257
264440011	11546 BLUE JAY CT	87.50	87.50	9.00	9.00	1149.58	1128.38	0.00	0.00	0.00	0.00	0.00	0.00	31257
264440012	11560 BLUE JAY CT	87.50	87.50	9.00	9.00	1149.58	1128.38	0.00	0.00	0.00	0.00	0.00	0.00	31257
264440013	11574 BLUE JAY CT	87.50	87.50	9.00	9.00	1149.58	1128.38	0.00	0.00	0.00	0.00	0.00	0.00	31257
264440014	11588 BLUE JAY CT	87.50	87.50	9.00	9.00	1149.58	1128.38	0.00	0.00	0.00	0.00	0.00	0.00	31257
264440015	11602 BLUE JAY CT	87.50	87.50	9.00	9.00	1149.58	1128.38	0.00	0.00	0.00	0.00	0.00	0.00	31257
264440016	11616 BLUE JAY CT	87.50	87.50	9.00	9.00	1149.58	1128.38	0.00	0.00	0.00	0.00	0.00	0.00	31257
264440017	11630 BLUE JAY CT	87.50	87.50	9.00	9.00	1149.58	1128.38	0.00	0.00	0.00	0.00	0.00	0.00	31257
291020022	21155 BOX SPRINGS RD	87.50	87.50	9.00	9.00	0.00	0.00	0.00	0.00	0.00	0.00	0.00	0.00	
291020023	21201 BOX SPRINGS RD	87.50	87.50	9.00	9.00	0.00	0.00	0.00	0.00	0.00	0.00	0.00	0.00	
291020028	21115 BOX SPRINGS RD	87.50	87.50	9.00	9.00	0.00	0.00	0.00	0.00	0.00	0.00	0.00	0.00	
291020029	21025 BOX SPRINGS RD	87.50	87.50	9.00	9.00	0.00	0.00	0.00	0.00	0.00	0.00	0.00	0.00	
291030001	21320 BOX SPRINGS RD	87.50	87.50	9.00	9.00	0.00	0.00	0.00	0.00	0.00	0.00	0.00	0.00	
291030014		87.50	87.50	9.00	9.00	0.00	0.00	0.00	0.00	0.00	0.00	0.00	0.00	
291030015		87.50	87.50	9.00	9.00	0.00	0.00	0.00	0.00	0.00	0.00	0.00	0.00	
291030017	21401 BOX SPRINGS RD	87.50	87.50	9.00	9.00	0.00	0.00	0.00	0.00	0.00	0.00	0.00	0.00	
291050002	21665 BOX SPRINGS RD	87.50	87.50	0.00	0.00	0.00	0.00	0.00	0.00	0.00	0.00	0.00	0.00	
291050003		87.50	87.50	9.00	9.00	0.00	0.00	0.00	0.00	0.00	0.00	0.00	0.00	
291050004		87.50	87.50	9.00	9.00	0.00	0.00	0.00	0.00	0.00	0.00	0.00	0.00	
291050012		87.50	87.50	9.00	9.00	0.00	0.00	0.00	0.00	0.00	0.00	0.00	0.00	
291050013	21595 BOX SPRINGS RD	87.50	87.50	9.00	9.00	0.00	0.00	0.00	0.00	0.00	0.00	0.00	0.00	
291050031	12125 DAY ST	87.50	87.50	0.00	0.00	0.00	0.00	0.00	0.00	0.00	0.00	0.00	0.00	
291050035	12125 DAY ST G301	87.50	87.50	0.00	0.00	0.00	0.00	0.00	0.00	0.00	0.00	0.00	0.00	
291050036	12125 DAY ST	87.50	87.50	0.00	0.00	0.00	0.00	0.00	0.00	0.00	0.00	0.00	0.00	
291050037	12125 DAY ST	87.50	87.50	0.00	0.00	0.00	0.00	0.00	0.00	0.00	0.00	0.00	0.00	
291050048	21725 BOX SPRINGS RD	87.50	87.50	0.00	0.00	0.00	0.00	0.00	0.00	0.00	0.00	0.00	0.00	
291050052	12125 DAY ST	87.50	87.50	0.00	0.00	0.00	0.00	0.00	0.00	0.00	0.00	0.00	0.00	
291050054		87.50	87.50	0.00	0.00	0.00	0.00	0.00	0.00	0.00	0.00	0.00	0.00	
291050055	12125 DAY ST	87.50	87.50	0.00	0.00	0.00	0.00	0.00	0.00	0.00	0.00	0.00	0.00	
291050056	12125 DAY ST	87.50	87.50	0.00	0.00	0.00	0.00	0.00	0.00	0.00	0.00	0.00	0.00	
291050059	12125 DAY ST	87.50	87.50	0.00	0.00	0.00	0.00	0.00	0.00	0.00	0.00	0.00	0.00	
291050060	12125 DAY ST	87.50	87.50	0.00	0.00	0.00	0.00	0.00	0.00	0.00	0.00	0.00	0.00	
291050061		87.50	87.50	0.00	0.00	0.00	0.00	0.00	0.00	0.00	0.00	0.00	0.00	
291050066	12125 DAY ST	87.50	87.50	0.00	0.00	0.00	0.00	0.00	0.00	0.00	0.00	0.00	0.00	
291050067	12125 DAY ST	87.50	87.50	0.00	0.00	0.00	0.00	0.00	0.00	0.00	0.00	0.00	0.00	
291050068	12125 DAY ST	87.50	87.50	0.00	0.00	0.00	0.00	0.00	0.00	0.00	0.00	0.00	0.00	

MORENO VALLEY COMMUNITY SERVICES DISTRICT
FISCAL YEAR 2015/16 MAXIMUM AND APPLIED PARCEL TAXES/CHARGES

ASSESSOR'S PARCEL NUMBER	SITUS ADDRESS	ZONE A		ZONE C		ZONE D		ZONE E		ZONE M		ZONE S		TRACT NUMBER
		MAXIMUM	APPLIED	MAXIMUM	APPLIED	MAXIMUM	APPLIED	MAXIMUM	APPLIED	MAXIMUM	APPLIED	MAXIMUM	APPLIED	
291050069	12125 DAY ST	87.50	87.50	0.00	0.00	0.00	0.00	0.00	0.00	0.00	0.00	0.00	0.00	
291050070	12125 DAY ST L	87.50	87.50	0.00	0.00	0.00	0.00	0.00	0.00	0.00	0.00	0.00	0.00	
291050071	12125 DAY ST W	87.50	87.50	0.00	0.00	0.00	0.00	0.00	0.00	0.00	0.00	0.00	0.00	
291050072	12125 DAY ST	87.50	87.50	0.00	0.00	0.00	0.00	0.00	0.00	0.00	0.00	0.00	0.00	
291050073	12125 DAY ST	87.50	87.50	0.00	0.00	0.00	0.00	0.00	0.00	0.00	0.00	0.00	0.00	
291090002	21734 EUCALYPTUS AVE	87.50	87.50	0.00	0.00	0.00	0.00	0.00	0.00	0.00	0.00	0.00	0.00	
291090003	21722 EUCALYPTUS AVE	87.50	87.50	0.00	0.00	0.00	0.00	0.00	0.00	0.00	0.00	0.00	0.00	
291090004	21710 EUCALYPTUS AVE	87.50	87.50	0.00	0.00	0.00	0.00	0.00	0.00	0.00	0.00	0.00	0.00	
291090005	21696 EUCALYPTUS AVE	87.50	87.50	0.00	0.00	0.00	0.00	0.00	0.00	0.00	0.00	0.00	0.00	
291090006	21684 EUCALYPTUS AVE	87.50	87.50	0.00	0.00	0.00	0.00	0.00	0.00	0.00	0.00	0.00	0.00	
291090007	21672 EUCALYPTUS AVE	87.50	87.50	0.00	0.00	0.00	0.00	0.00	0.00	0.00	0.00	0.00	0.00	
291090008	21658 EUCALYPTUS AVE	87.50	87.50	0.00	0.00	0.00	0.00	0.00	0.00	0.00	0.00	0.00	0.00	
291090009	21646 EUCALYPTUS AVE	87.50	87.50	0.00	0.00	0.00	0.00	0.00	0.00	0.00	0.00	0.00	0.00	
291090010	21634 EUCALYPTUS AVE	87.50	87.50	0.00	0.00	0.00	0.00	0.00	0.00	0.00	0.00	0.00	0.00	
291090032		87.50	87.50	0.00	0.00	0.00	0.00	0.00	0.00	0.00	0.00	0.00	0.00	
291090034	21748 EUCALYPTUS AVE	87.50	87.50	0.00	0.00	0.00	0.00	0.00	0.00	0.00	0.00	0.00	0.00	
291090035		87.50	87.50	0.00	0.00	0.00	0.00	0.00	0.00	0.00	0.00	0.00	0.00	
291090046		87.50	87.50	0.00	0.00	0.00	0.00	0.00	0.00	0.00	0.00	0.00	0.00	
291090048		87.50	87.50	0.00	0.00	0.00	0.00	0.00	0.00	0.00	0.00	0.00	0.00	
291100015	12255 PIGEON PASS RD	87.50	87.50	9.00	9.00	0.00	0.00	0.00	0.00	0.00	0.00	0.00	0.00	
291100053		87.50	87.50	9.00	9.00	0.00	0.00	0.00	0.00	0.00	0.00	0.00	0.00	
291100054		87.50	87.50	9.00	9.00	0.00	0.00	0.00	0.00	0.00	0.00	0.00	0.00	
291100055		87.50	87.50	9.00	9.00	0.00	0.00	0.00	0.00	0.00	0.00	0.00	0.00	
291110017	12640 MEMORIAL WAY	48300.00	48300.00	9.00	9.00	0.00	0.00	0.00	0.00	0.00	0.00	0.00	0.00	22049 (lot !
291110022	12761 FREDERICK ST	23450.00	23450.00	9.00	9.00	0.00	0.00	0.00	0.00	0.00	0.00	0.00	0.00	22049
291110032	22500 TOWN CIR 1206	87.50	87.50	9.00	9.00	0.00	0.00	0.00	0.00	0.00	0.00	0.00	0.00	
291110033	22500 TOWN CIRCLE #1206	87.50	87.50	9.00	9.00	0.00	0.00	0.00	0.00	0.00	0.00	0.00	0.00	
291110034	22650 TOWN CIR	87.50	87.50	9.00	9.00	0.00	0.00	0.00	0.00	0.00	0.00	0.00	0.00	
291110035	22550 TOWN CIR	87.50	87.50	9.00	9.00	0.00	0.00	0.00	0.00	0.00	0.00	0.00	0.00	
291110036	22450 TOWNGATE CIR	87.50	87.50	9.00	9.00	0.00	0.00	0.00	0.00	0.00	0.00	0.00	0.00	
291110037	22400 TOWN CIR	87.50	87.50	9.00	9.00	0.00	0.00	0.00	0.00	0.00	0.00	0.00	0.00	
291110039	12700 DAY ST	87.50	87.50	9.00	9.00	0.00	0.00	0.00	0.00	0.00	0.00	0.00	0.00	
291110040		87.50	87.50	9.00	9.00	0.00	0.00	0.00	0.00	0.00	0.00	0.00	0.00	
291110041		87.50	87.50	9.00	9.00	0.00	0.00	0.00	0.00	0.00	0.00	0.00	0.00	
291120014		87.50	87.50	0.00	0.00	0.00	0.00	0.00	0.00	0.00	0.00	0.00	0.00	
291120017	13400 ELSWORTH ST	19862.50	19862.50	0.00	0.00	0.00	0.00	0.00	0.00	0.00	0.00	0.00	0.00	
291120048	13120 DAY ST	34475.00	34475.00	9.00	9.00	0.00	0.00	0.00	0.00	0.00	0.00	0.00	0.00	

MORENO VALLEY COMMUNITY SERVICES DISTRICT
FISCAL YEAR 2015/16 MAXIMUM AND APPLIED PARCEL TAXES/CHARGES

ASSESSOR'S PARCEL NUMBER	SITUS ADDRESS	ZONE A		ZONE C		ZONE D		ZONE E		ZONE M		ZONE S		TRACT NUMBER
		MAXIMUM	APPLIED	MAXIMUM	APPLIED	MAXIMUM	APPLIED	MAXIMUM	APPLIED	MAXIMUM	APPLIED	MAXIMUM	APPLIED	
291130002	13538 DAY ST	87.50	87.50	0.00	0.00	0.00	0.00	0.00	0.00	0.00	0.00	0.00	0.00	
291130003	13550 DAY ST	87.50	87.50	0.00	0.00	0.00	0.00	0.00	0.00	0.00	0.00	0.00	0.00	
291130004	13570 DAY ST	87.50	87.50	0.00	0.00	0.00	0.00	0.00	0.00	0.00	0.00	0.00	0.00	
291130005		87.50	87.50	0.00	0.00	0.00	0.00	0.00	0.00	0.00	0.00	0.00	0.00	
291130006	22033 COTTONWOOD AVE	87.50	87.50	0.00	0.00	0.00	0.00	0.00	0.00	0.00	0.00	0.00	0.00	
291130007		87.50	87.50	0.00	0.00	0.00	0.00	0.00	0.00	0.00	0.00	0.00	0.00	
291130008	13580 DAY ST	87.50	87.50	0.00	0.00	0.00	0.00	0.00	0.00	0.00	0.00	0.00	0.00	
291130010	22085 COTTONWOOD AVE	87.50	87.50	0.00	0.00	0.00	0.00	0.00	0.00	0.00	0.00	0.00	0.00	
291130011	22109 COTTONWOOD AVE	87.50	87.50	0.00	0.00	0.00	0.00	0.00	0.00	0.00	0.00	0.00	0.00	
291130012	22131 COTTONWOOD AVE	87.50	87.50	0.00	0.00	0.00	0.00	0.00	0.00	0.00	0.00	0.00	0.00	
291130013		87.50	87.50	0.00	0.00	0.00	0.00	0.00	0.00	0.00	0.00	0.00	0.00	
291130014	22135 ARVILLA	87.50	87.50	0.00	0.00	0.00	0.00	0.00	0.00	0.00	0.00	0.00	0.00	
291130015	22137 ARVILLA	87.50	87.50	0.00	0.00	0.00	0.00	0.00	0.00	0.00	0.00	0.00	0.00	
291130016	22175 COTTONWOOD AVE	87.50	87.50	0.00	0.00	0.00	0.00	0.00	0.00	0.00	0.00	0.00	0.00	
291130017	22193 COTTONWOOD AVE	87.50	87.50	0.00	0.00	0.00	0.00	0.00	0.00	0.00	0.00	0.00	0.00	
291130018	22209 COTTONWOOD AVE	87.50	87.50	0.00	0.00	0.00	0.00	0.00	0.00	0.00	0.00	0.00	0.00	
291130019		87.50	87.50	0.00	0.00	0.00	0.00	0.00	0.00	0.00	0.00	0.00	0.00	
291130020	22225 COTTONWOOD AVE	87.50	87.50	0.00	0.00	0.00	0.00	0.00	0.00	0.00	0.00	0.00	0.00	
291130021		87.50	87.50	0.00	0.00	0.00	0.00	0.00	0.00	0.00	0.00	0.00	0.00	
291130022	13622 DAY ST	87.50	87.50	0.00	0.00	0.00	0.00	0.00	0.00	0.00	0.00	0.00	0.00	
291130023	13620 DAY ST	87.50	87.50	0.00	0.00	0.00	0.00	0.00	0.00	0.00	0.00	0.00	0.00	
291130024	22015 COTTONWOOD AVE	87.50	87.50	0.00	0.00	0.00	0.00	0.00	0.00	0.00	0.00	0.00	0.00	
291140001		87.50	87.50	0.00	0.00	0.00	0.00	0.00	0.00	0.00	0.00	0.00	0.00	
291140002		87.50	87.50	0.00	0.00	0.00	0.00	0.00	0.00	0.00	0.00	0.00	0.00	
291140003	22295 COTTONWOOD AVE	87.50	87.50	0.00	0.00	0.00	0.00	0.00	0.00	0.00	0.00	0.00	0.00	
291140004	22315 COTTONWOOD AVE	87.50	87.50	0.00	0.00	0.00	0.00	0.00	0.00	0.00	0.00	0.00	0.00	
291140005	22343 COTTONWOOD AVE	87.50	87.50	0.00	0.00	0.00	0.00	0.00	0.00	0.00	0.00	0.00	0.00	
291140006	22379 COTTONWOOD AVE	87.50	87.50	0.00	0.00	0.00	0.00	0.00	0.00	0.00	0.00	0.00	0.00	
291140007	22395 COTTONWOOD AVE	87.50	87.50	0.00	0.00	0.00	0.00	0.00	0.00	0.00	0.00	0.00	0.00	
291140008	22445 COTTONWOOD AVE	87.50	87.50	0.00	0.00	0.00	0.00	0.00	0.00	0.00	0.00	0.00	0.00	
291140009	22459 COTTONWOOD AVE	87.50	87.50	0.00	0.00	0.00	0.00	0.00	0.00	0.00	0.00	0.00	0.00	
291140010		87.50	87.50	0.00	0.00	0.00	0.00	0.00	0.00	0.00	0.00	0.00	0.00	
291140011		87.50	87.50	0.00	0.00	0.00	0.00	0.00	0.00	0.00	0.00	0.00	0.00	
291140012	22485 COTTONWOOD AVE	87.50	87.50	0.00	0.00	0.00	0.00	0.00	0.00	0.00	0.00	0.00	0.00	
291140013	13549 ELSWORTH ST	87.50	87.50	0.00	0.00	0.00	0.00	0.00	0.00	0.00	0.00	0.00	0.00	
291140014	13569 ELSWORTH ST	87.50	87.50	0.00	0.00	0.00	0.00	0.00	0.00	0.00	0.00	0.00	0.00	
291140015	13571 ELSWORTH ST	87.50	87.50	0.00	0.00	0.00	0.00	0.00	0.00	0.00	0.00	0.00	0.00	

MORENO VALLEY COMMUNITY SERVICES DISTRICT
FISCAL YEAR 2015/16 MAXIMUM AND APPLIED PARCEL TAXES/CHARGES

ASSESSOR'S PARCEL NUMBER	SITUS ADDRESS	ZONE A		ZONE C		ZONE D		ZONE E		ZONE M		ZONE S		TRACT NUMBER
		MAXIMUM	APPLIED	MAXIMUM	APPLIED	MAXIMUM	APPLIED	MAXIMUM	APPLIED	MAXIMUM	APPLIED	MAXIMUM	APPLIED	
291140016	13589 ELSWORTH ST	87.50	87.50	0.00	0.00	0.00	0.00	0.00	0.00	0.00	0.00	0.00	0.00	
291140017	13611 ELSWORTH ST	87.50	87.50	0.00	0.00	0.00	0.00	0.00	0.00	0.00	0.00	0.00	0.00	
291140018	13615 ELSWORTH ST	87.50	87.50	0.00	0.00	0.00	0.00	0.00	0.00	0.00	0.00	0.00	0.00	
291150001	13654 DAY ST	87.50	87.50	0.00	0.00	0.00	0.00	0.00	0.00	0.00	0.00	0.00	0.00	
291150002	13640 DAY ST	87.50	87.50	0.00	0.00	0.00	0.00	0.00	0.00	0.00	0.00	0.00	0.00	
291150003	13660 DAY ST	87.50	87.50	0.00	0.00	0.00	0.00	0.00	0.00	0.00	0.00	0.00	0.00	
291150004	13680 DAY ST	87.50	87.50	0.00	0.00	0.00	0.00	0.00	0.00	0.00	0.00	0.00	0.00	
291150008	22170 BAY AVE	87.50	87.50	0.00	0.00	0.00	0.00	0.00	0.00	0.00	0.00	0.00	0.00	
291150009	22188 BAY AVE	87.50	87.50	0.00	0.00	0.00	0.00	0.00	0.00	0.00	0.00	0.00	0.00	
291150010	22210 BAY AVE	87.50	87.50	0.00	0.00	0.00	0.00	0.00	0.00	0.00	0.00	0.00	0.00	
291150011	22226 BAY AVE	87.50	87.50	0.00	0.00	0.00	0.00	0.00	0.00	0.00	0.00	0.00	0.00	
291150012	22116 BAY AVE	87.50	87.50	0.00	0.00	0.00	0.00	0.00	0.00	0.00	0.00	0.00	0.00	
291150013	22020 BAY AVE	87.50	87.50	0.00	0.00	0.00	0.00	0.00	0.00	0.00	0.00	0.00	0.00	
291161001	22266 BAY AVE	87.50	87.50	0.00	0.00	0.00	0.00	0.00	0.00	0.00	0.00	0.00	0.00	
291161003	13739 PHYLLIS AVE	87.50	87.50	0.00	0.00	0.00	0.00	0.00	0.00	0.00	0.00	0.00	0.00	
291161004	13727 PHYLLIS AVE	87.50	87.50	0.00	0.00	0.00	0.00	0.00	0.00	0.00	0.00	0.00	0.00	
291161005	13717 PHYLLIS AVE	87.50	87.50	0.00	0.00	0.00	0.00	0.00	0.00	0.00	0.00	0.00	0.00	
291161006	13703 PHYLLIS AVE	87.50	87.50	0.00	0.00	0.00	0.00	0.00	0.00	0.00	0.00	0.00	0.00	
291161007	13691 PHYLLIS AVE	87.50	87.50	0.00	0.00	0.00	0.00	0.00	0.00	0.00	0.00	0.00	0.00	
291161008	13679 PHYLLIS AVE	87.50	87.50	0.00	0.00	0.00	0.00	0.00	0.00	0.00	0.00	0.00	0.00	
291161009	13667 PHYLLIS AVE	87.50	87.50	0.00	0.00	0.00	0.00	0.00	0.00	0.00	0.00	0.00	0.00	
291161010	13657 PHYLLIS AVE	87.50	87.50	0.00	0.00	0.00	0.00	0.00	0.00	0.00	0.00	0.00	0.00	
291161011	13649 PHYLLIS AVE	87.50	87.50	0.00	0.00	0.00	0.00	0.00	0.00	0.00	0.00	0.00	0.00	
291161012	22350 ELLA AVE	87.50	87.50	0.00	0.00	0.00	0.00	0.00	0.00	0.00	0.00	0.00	0.00	
291161013	22362 ELLA AVE	87.50	87.50	0.00	0.00	0.00	0.00	0.00	0.00	0.00	0.00	0.00	0.00	
291161014	22376 ELLA AVE	87.50	87.50	0.00	0.00	0.00	0.00	0.00	0.00	0.00	0.00	0.00	0.00	
291161015	22388 ELLA AVE	87.50	87.50	0.00	0.00	0.00	0.00	0.00	0.00	0.00	0.00	0.00	0.00	
291161016	22402 ELLA AVE	87.50	87.50	0.00	0.00	0.00	0.00	0.00	0.00	0.00	0.00	0.00	0.00	
291161017	22414 ELLA AVE	87.50	87.50	0.00	0.00	0.00	0.00	0.00	0.00	0.00	0.00	0.00	0.00	
291161018	22424 ELLA AVE	87.50	87.50	0.00	0.00	0.00	0.00	0.00	0.00	0.00	0.00	0.00	0.00	
291161019	22438 ELLA AVE	87.50	87.50	0.00	0.00	0.00	0.00	0.00	0.00	0.00	0.00	0.00	0.00	
291161020	22450 ELLA AVE	87.50	87.50	0.00	0.00	0.00	0.00	0.00	0.00	0.00	0.00	0.00	0.00	
291161021	22462 ELLA AVE	87.50	87.50	0.00	0.00	0.00	0.00	0.00	0.00	0.00	0.00	0.00	0.00	
291161022	22474 ELLA AVE	87.50	87.50	0.00	0.00	0.00	0.00	0.00	0.00	0.00	0.00	0.00	0.00	
291161023	22488 ELLA AVE	87.50	87.50	0.00	0.00	0.00	0.00	0.00	0.00	0.00	0.00	0.00	0.00	
291161024	22320 BAY AVE	87.50	87.50	0.00	0.00	0.00	0.00	0.00	0.00	0.00	0.00	0.00	0.00	
291161025	22290 BAY AVE	87.50	87.50	0.00	0.00	0.00	0.00	0.00	0.00	0.00	0.00	0.00	0.00	

MORENO VALLEY COMMUNITY SERVICES DISTRICT
FISCAL YEAR 2015/16 MAXIMUM AND APPLIED PARCEL TAXES/CHARGES

ASSESSOR'S PARCEL NUMBER	SITUS ADDRESS	ZONE A		ZONE C		ZONE D		ZONE E		ZONE M		ZONE S		TRACT NUMBER
		MAXIMUM	APPLIED	MAXIMUM	APPLIED	MAXIMUM	APPLIED	MAXIMUM	APPLIED	MAXIMUM	APPLIED	MAXIMUM	APPLIED	
291162001	22487 ELLA AVE	87.50	87.50	0.00	0.00	0.00	0.00	0.00	0.00	0.00	0.00	0.00	0.00	
291162002	22473 ELLA AVE	87.50	87.50	0.00	0.00	0.00	0.00	0.00	0.00	0.00	0.00	0.00	0.00	
291162003	22461 ELLA AVE	87.50	87.50	0.00	0.00	0.00	0.00	0.00	0.00	0.00	0.00	0.00	0.00	
291162004	22449 ELLA AVE	87.50	87.50	0.00	0.00	0.00	0.00	0.00	0.00	0.00	0.00	0.00	0.00	
291162005	22437 ELLA AVE	87.50	87.50	0.00	0.00	0.00	0.00	0.00	0.00	0.00	0.00	0.00	0.00	
291162006	22423 ELLA AVE	87.50	87.50	0.00	0.00	0.00	0.00	0.00	0.00	0.00	0.00	0.00	0.00	
291162007	22413 ELLA AVE	87.50	87.50	0.00	0.00	0.00	0.00	0.00	0.00	0.00	0.00	0.00	0.00	
291162008	22401 ELLA AVE	87.50	87.50	0.00	0.00	0.00	0.00	0.00	0.00	0.00	0.00	0.00	0.00	
291162009	22387 ELLA AVE	87.50	87.50	0.00	0.00	0.00	0.00	0.00	0.00	0.00	0.00	0.00	0.00	
291162010	22375 ELLA AVE	87.50	87.50	0.00	0.00	0.00	0.00	0.00	0.00	0.00	0.00	0.00	0.00	
291162011	22361 ELLA AVE	87.50	87.50	0.00	0.00	0.00	0.00	0.00	0.00	0.00	0.00	0.00	0.00	
291162012	22362 BERTIE AVE	87.50	87.50	0.00	0.00	0.00	0.00	0.00	0.00	0.00	0.00	0.00	0.00	
291162013	22376 BERTIE AVE	87.50	87.50	0.00	0.00	0.00	0.00	0.00	0.00	0.00	0.00	0.00	0.00	
291162014	22388 BERTIE AVE	87.50	87.50	0.00	0.00	0.00	0.00	0.00	0.00	0.00	0.00	0.00	0.00	
291162015	22402 BERTIE AVE	87.50	87.50	0.00	0.00	0.00	0.00	0.00	0.00	0.00	0.00	0.00	0.00	
291162016	22414 BERTIE AVE	87.50	87.50	0.00	0.00	0.00	0.00	0.00	0.00	0.00	0.00	0.00	0.00	
291162017	22424 BERTIE AVE	87.50	87.50	0.00	0.00	0.00	0.00	0.00	0.00	0.00	0.00	0.00	0.00	
291162018	22438 BERTIE AVE	87.50	87.50	0.00	0.00	0.00	0.00	0.00	0.00	0.00	0.00	0.00	0.00	
291162019	22450 BERTIE AVE	87.50	87.50	0.00	0.00	0.00	0.00	0.00	0.00	0.00	0.00	0.00	0.00	
291162020	22462 BERTIE AVE	87.50	87.50	0.00	0.00	0.00	0.00	0.00	0.00	0.00	0.00	0.00	0.00	
291162021	22474 BERTIE AVE	87.50	87.50	0.00	0.00	0.00	0.00	0.00	0.00	0.00	0.00	0.00	0.00	
291162022	22488 BERTIE AVE	87.50	87.50	0.00	0.00	0.00	0.00	0.00	0.00	0.00	0.00	0.00	0.00	
291163001	22487 BERTIE AVE	87.50	87.50	0.00	0.00	0.00	0.00	0.00	0.00	0.00	0.00	0.00	0.00	
291163002	22473 BERTIE AVE	87.50	87.50	0.00	0.00	0.00	0.00	0.00	0.00	0.00	0.00	0.00	0.00	
291163003	22461 BERTIE AVE	87.50	87.50	0.00	0.00	0.00	0.00	0.00	0.00	0.00	0.00	0.00	0.00	
291163004	22449 BERTIE AVE	87.50	87.50	0.00	0.00	0.00	0.00	0.00	0.00	0.00	0.00	0.00	0.00	
291163005	22437 BERTIE AVE	87.50	87.50	0.00	0.00	0.00	0.00	0.00	0.00	0.00	0.00	0.00	0.00	
291163006	22423 BERTIE AVE	87.50	87.50	0.00	0.00	0.00	0.00	0.00	0.00	0.00	0.00	0.00	0.00	
291163007	22413 BERTIE AVE	87.50	87.50	0.00	0.00	0.00	0.00	0.00	0.00	0.00	0.00	0.00	0.00	
291163008	22401 BERTIE AVE	87.50	87.50	0.00	0.00	0.00	0.00	0.00	0.00	0.00	0.00	0.00	0.00	
291163009	22387 BERTIE AVE	87.50	87.50	0.00	0.00	0.00	0.00	0.00	0.00	0.00	0.00	0.00	0.00	
291163010	22375 BERTIE AVE	87.50	87.50	0.00	0.00	0.00	0.00	0.00	0.00	0.00	0.00	0.00	0.00	
291163011	22361 BERTIE AVE	87.50	87.50	0.00	0.00	0.00	0.00	0.00	0.00	0.00	0.00	0.00	0.00	
291163012	22362 BAY AVE	87.50	87.50	0.00	0.00	0.00	0.00	0.00	0.00	0.00	0.00	0.00	0.00	
291163013	22376 BAY AVE	87.50	87.50	0.00	0.00	0.00	0.00	0.00	0.00	0.00	0.00	0.00	0.00	
291163014	22388 BAY AVE	87.50	87.50	0.00	0.00	0.00	0.00	0.00	0.00	0.00	0.00	0.00	0.00	
291163015	22402 BAY AVE	87.50	87.50	0.00	0.00	0.00	0.00	0.00	0.00	0.00	0.00	0.00	0.00	

MORENO VALLEY COMMUNITY SERVICES DISTRICT
FISCAL YEAR 2015/16 MAXIMUM AND APPLIED PARCEL TAXES/CHARGES

ASSESSOR'S PARCEL NUMBER	SITUS ADDRESS	ZONE A		ZONE C		ZONE D		ZONE E		ZONE M		ZONE S		TRACT NUMBER
		MAXIMUM	APPLIED	MAXIMUM	APPLIED	MAXIMUM	APPLIED	MAXIMUM	APPLIED	MAXIMUM	APPLIED	MAXIMUM	APPLIED	
291163016	22414 BAY AVE	87.50	87.50	0.00	0.00	0.00	0.00	0.00	0.00	0.00	0.00	0.00	0.00	
291163017	22424 BAY AVE	87.50	87.50	0.00	0.00	0.00	0.00	0.00	0.00	0.00	0.00	0.00	0.00	
291163018	22438 BAY AVE	87.50	87.50	0.00	0.00	0.00	0.00	0.00	0.00	0.00	0.00	0.00	0.00	
291163019	22450 BAY AVE	87.50	87.50	0.00	0.00	0.00	0.00	0.00	0.00	0.00	0.00	0.00	0.00	
291163020	22462 BAY AVE	87.50	87.50	0.00	0.00	0.00	0.00	0.00	0.00	0.00	0.00	0.00	0.00	
291163021	22474 BAY AVE	87.50	87.50	0.00	0.00	0.00	0.00	0.00	0.00	0.00	0.00	0.00	0.00	
291163022	22488 BAY AVE	87.50	87.50	0.00	0.00	0.00	0.00	0.00	0.00	0.00	0.00	0.00	0.00	
291171002	22029 BAY AVE	87.50	87.50	0.00	0.00	0.00	0.00	0.00	0.00	0.00	0.00	0.00	0.00	
291171003	13781 NOLZE PL	87.50	87.50	0.00	0.00	0.00	0.00	0.00	0.00	0.00	0.00	0.00	0.00	
291171004	13790 DAY ST	87.50	87.50	0.00	0.00	0.00	0.00	0.00	0.00	0.00	0.00	0.00	0.00	
291171005	13812 DAY ST	87.50	87.50	0.00	0.00	0.00	0.00	0.00	0.00	0.00	0.00	0.00	0.00	
291171007	13807 NOLZE PL	87.50	87.50	0.00	0.00	0.00	0.00	0.00	0.00	0.00	0.00	0.00	0.00	
291171008		87.50	87.50	0.00	0.00	0.00	0.00	0.00	0.00	0.00	0.00	0.00	0.00	
291171009	22007 BAY AVE	87.50	87.50	0.00	0.00	0.00	0.00	0.00	0.00	0.00	0.00	0.00	0.00	
291172001	22063 BAY AVE	87.50	87.50	0.00	0.00	0.00	0.00	0.00	0.00	0.00	0.00	0.00	0.00	
291172002	13802 NOLZE PL	87.50	87.50	0.00	0.00	0.00	0.00	0.00	0.00	0.00	0.00	0.00	0.00	
291172003	13820 NOLZE PL	87.50	87.50	0.00	0.00	0.00	0.00	0.00	0.00	0.00	0.00	0.00	0.00	
291172004	13838 NOLZE PL	87.50	87.50	0.00	0.00	0.00	0.00	0.00	0.00	0.00	0.00	0.00	0.00	
291172006	22082 SHERMAN AVE	700.00	700.00	0.00	0.00	0.00	0.00	0.00	0.00	0.00	0.00	0.00	0.00	
291172007	22103 BAY AVE	87.50	87.50	0.00	0.00	0.00	0.00	0.00	0.00	0.00	0.00	0.00	0.00	
291172008	22108 SHERMAN AVE	525.00	525.00	0.00	0.00	0.00	0.00	0.00	0.00	0.00	0.00	0.00	0.00	
291172009	22117 BAY AVE	87.50	87.50	0.00	0.00	0.00	0.00	0.00	0.00	0.00	0.00	0.00	0.00	
291172010	22120 SHERMAN AVE	87.50	87.50	0.00	0.00	0.00	0.00	0.00	0.00	0.00	0.00	0.00	0.00	
291172012	22154 SHERMAN AVE	87.50	87.50	0.00	0.00	0.00	0.00	0.00	0.00	0.00	0.00	0.00	0.00	
291172013	22143 BAY AVE	87.50	87.50	0.00	0.00	0.00	0.00	0.00	0.00	0.00	0.00	0.00	0.00	
291172017	22203 BAY AVE	87.50	87.50	0.00	0.00	0.00	0.00	0.00	0.00	0.00	0.00	0.00	0.00	
291172018	22215 BAY AVE	87.50	87.50	0.00	0.00	0.00	0.00	0.00	0.00	0.00	0.00	0.00	0.00	
291172019	22208 SHERMAN DR	87.50	87.50	0.00	0.00	0.00	0.00	0.00	0.00	0.00	0.00	0.00	0.00	
291172020	22206 SHERMAN AVE	87.50	87.50	0.00	0.00	0.00	0.00	0.00	0.00	0.00	0.00	0.00	0.00	
291172021	22196 SHERMAN AVE	87.50	87.50	0.00	0.00	0.00	0.00	0.00	0.00	0.00	0.00	0.00	0.00	
291172022	22224 SHERMAN AVE	87.50	87.50	0.00	0.00	0.00	0.00	0.00	0.00	0.00	0.00	0.00	0.00	
291172024	22200 SHERMAN AVE	87.50	87.50	0.00	0.00	0.00	0.00	0.00	0.00	0.00	0.00	0.00	0.00	
291172026	13831 GRANT ST	87.50	87.50	0.00	0.00	0.00	0.00	0.00	0.00	0.00	0.00	0.00	0.00	
291172027	13843 GRANT ST	87.50	87.50	0.00	0.00	0.00	0.00	0.00	0.00	0.00	0.00	0.00	0.00	
291172028	13845 GRANT ST	87.50	87.50	0.00	0.00	0.00	0.00	0.00	0.00	0.00	0.00	0.00	0.00	
291172030		87.50	87.50	0.00	0.00	0.00	0.00	0.00	0.00	0.00	0.00	0.00	0.00	
291172031		87.50	87.50	0.00	0.00	0.00	0.00	0.00	0.00	0.00	0.00	0.00	0.00	

MORENO VALLEY COMMUNITY SERVICES DISTRICT
FISCAL YEAR 2015/16 MAXIMUM AND APPLIED PARCEL TAXES/CHARGES

ASSESSOR'S PARCEL NUMBER	SITUS ADDRESS	ZONE A		ZONE C		ZONE D		ZONE E		ZONE M		ZONE S		TRACT NUMBER
		MAXIMUM	APPLIED	MAXIMUM	APPLIED	MAXIMUM	APPLIED	MAXIMUM	APPLIED	MAXIMUM	APPLIED	MAXIMUM	APPLIED	
291172032	22125 BAY AVE	87.50	87.50	0.00	0.00	0.00	0.00	0.00	0.00	0.00	0.00	0.00	0.00	
291172033	22138 SHERMAN AVE	87.50	87.50	0.00	0.00	0.00	0.00	0.00	0.00	0.00	0.00	0.00	0.00	
291172034		87.50	87.50	0.00	0.00	0.00	0.00	0.00	0.00	0.00	0.00	0.00	0.00	
291172035	22160 SHERMAN AVE	87.50	87.50	0.00	0.00	0.00	0.00	0.00	0.00	0.00	0.00	0.00	0.00	
291172036	13771 GRANT ST	87.50	87.50	0.00	0.00	0.00	0.00	0.00	0.00	0.00	0.00	0.00	0.00	
291172037	13785 GRANT ST	87.50	87.50	0.00	0.00	0.00	0.00	0.00	0.00	0.00	0.00	0.00	0.00	
291172038	13799 GRANT ST	87.50	87.50	0.00	0.00	0.00	0.00	0.00	0.00	0.00	0.00	0.00	0.00	
291172039	13813 GRANT ST	87.50	87.50	0.00	0.00	0.00	0.00	0.00	0.00	0.00	0.00	0.00	0.00	
291172042	22085 BAY AVE	87.50	87.50	0.00	0.00	0.00	0.00	0.00	0.00	0.00	0.00	0.00	0.00	
291181001	22265 BAY AVE	87.50	87.50	0.00	0.00	0.00	0.00	0.00	0.00	0.00	0.00	0.00	0.00	
291181002	22277 BAY AVE	87.50	87.50	0.00	0.00	0.00	0.00	0.00	0.00	0.00	0.00	0.00	0.00	
291181003	22289 BAY AVE	87.50	87.50	0.00	0.00	0.00	0.00	0.00	0.00	0.00	0.00	0.00	0.00	
291181004	22307 BAY AVE	87.50	87.50	0.00	0.00	0.00	0.00	0.00	0.00	0.00	0.00	0.00	0.00	
291181005	22321 BAY AVE	87.50	87.50	0.00	0.00	0.00	0.00	0.00	0.00	0.00	0.00	0.00	0.00	
291181006	22331 BAY AVE	87.50	87.50	0.00	0.00	0.00	0.00	0.00	0.00	0.00	0.00	0.00	0.00	
291181007	22343 BAY AVE	87.50	87.50	0.00	0.00	0.00	0.00	0.00	0.00	0.00	0.00	0.00	0.00	
291181008	22355 BAY AVE	87.50	87.50	0.00	0.00	0.00	0.00	0.00	0.00	0.00	0.00	0.00	0.00	
291181009	22367 BAY AVE	87.50	87.50	0.00	0.00	0.00	0.00	0.00	0.00	0.00	0.00	0.00	0.00	
291181010	22383 BAY AVE	87.50	87.50	0.00	0.00	0.00	0.00	0.00	0.00	0.00	0.00	0.00	0.00	
291181011	22395 BAY AVE	87.50	87.50	0.00	0.00	0.00	0.00	0.00	0.00	0.00	0.00	0.00	0.00	
291181012	22401 BAY AVE	87.50	87.50	0.00	0.00	0.00	0.00	0.00	0.00	0.00	0.00	0.00	0.00	
291181013	22411 BAY AVE	87.50	87.50	0.00	0.00	0.00	0.00	0.00	0.00	0.00	0.00	0.00	0.00	
291181014	22433 BAY AVE	87.50	87.50	0.00	0.00	0.00	0.00	0.00	0.00	0.00	0.00	0.00	0.00	
291181015	22453 BAY AVE	87.50	87.50	0.00	0.00	0.00	0.00	0.00	0.00	0.00	0.00	0.00	0.00	
291181016	22465 BAY AVE	87.50	87.50	0.00	0.00	0.00	0.00	0.00	0.00	0.00	0.00	0.00	0.00	
291181017	22481 BAY AVE	87.50	87.50	0.00	0.00	0.00	0.00	0.00	0.00	0.00	0.00	0.00	0.00	
291181018	22487 BAY AVE	87.50	87.50	0.00	0.00	0.00	0.00	0.00	0.00	0.00	0.00	0.00	0.00	
291181019	13777 ELSWORTH ST	87.50	87.50	0.00	0.00	0.00	0.00	0.00	0.00	0.00	0.00	0.00	0.00	
291181020	13786 GRANT ST	87.50	87.50	0.00	0.00	0.00	0.00	0.00	0.00	0.00	0.00	0.00	0.00	
291181021	13798 GRANT ST	87.50	87.50	0.00	0.00	0.00	0.00	0.00	0.00	0.00	0.00	0.00	0.00	
291181022	13810 GRANT ST	87.50	87.50	0.00	0.00	0.00	0.00	0.00	0.00	0.00	0.00	0.00	0.00	
291181023	13820 GRANT ST	87.50	87.50	0.00	0.00	0.00	0.00	0.00	0.00	0.00	0.00	0.00	0.00	
291181024	13830 GRANT ST	87.50	87.50	0.00	0.00	0.00	0.00	0.00	0.00	0.00	0.00	0.00	0.00	
291181025	13856 GRANT ST	87.50	87.50	0.00	0.00	0.00	0.00	0.00	0.00	0.00	0.00	0.00	0.00	
291181026	22278 SHERMAN AVE	87.50	87.50	0.00	0.00	0.00	0.00	0.00	0.00	0.00	0.00	0.00	0.00	
291181027		87.50	87.50	0.00	0.00	0.00	0.00	0.00	0.00	0.00	0.00	0.00	0.00	
291181028	22316 FARRAGUT AVE	87.50	87.50	0.00	0.00	0.00	0.00	0.00	0.00	0.00	0.00	0.00	0.00	

MORENO VALLEY COMMUNITY SERVICES DISTRICT
FISCAL YEAR 2015/16 MAXIMUM AND APPLIED PARCEL TAXES/CHARGES

ASSESSOR'S PARCEL NUMBER	SITUS ADDRESS	ZONE A		ZONE C		ZONE D		ZONE E		ZONE M		ZONE S		TRACT NUMBER
		MAXIMUM	APPLIED	MAXIMUM	APPLIED	MAXIMUM	APPLIED	MAXIMUM	APPLIED	MAXIMUM	APPLIED	MAXIMUM	APPLIED	
291181029	22312 FARRAGUT AVE	87.50	87.50	0.00	0.00	0.00	0.00	0.00	0.00	0.00	0.00	0.00	0.00	
291181030	22308 FARRAGUT AVE	87.50	87.50	0.00	0.00	0.00	0.00	0.00	0.00	0.00	0.00	0.00	0.00	
291181031	22290 SHERMAN AVE	87.50	87.50	0.00	0.00	0.00	0.00	0.00	0.00	0.00	0.00	0.00	0.00	
291181032	22304 SHERMAN AVE	87.50	87.50	0.00	0.00	0.00	0.00	0.00	0.00	0.00	0.00	0.00	0.00	
291181033	22320 FARRAGUT AVE	87.50	87.50	0.00	0.00	0.00	0.00	0.00	0.00	0.00	0.00	0.00	0.00	
291181034	22330 FARRAGUT AVE	87.50	87.50	0.00	0.00	0.00	0.00	0.00	0.00	0.00	0.00	0.00	0.00	
291181035	22342 FARRAGUT AVE	87.50	87.50	0.00	0.00	0.00	0.00	0.00	0.00	0.00	0.00	0.00	0.00	
291181036	22354 FARRAGUT AVE	87.50	87.50	0.00	0.00	0.00	0.00	0.00	0.00	0.00	0.00	0.00	0.00	
291181037	22368 FARRAGUT AVE	87.50	87.50	0.00	0.00	0.00	0.00	0.00	0.00	0.00	0.00	0.00	0.00	
291181038	22382 FARRAGUT AVE	87.50	87.50	0.00	0.00	0.00	0.00	0.00	0.00	0.00	0.00	0.00	0.00	
291181039	22390 FARRAGUT AVE	87.50	87.50	0.00	0.00	0.00	0.00	0.00	0.00	0.00	0.00	0.00	0.00	
291181040	22400 FARRAGUT AVE	87.50	87.50	0.00	0.00	0.00	0.00	0.00	0.00	0.00	0.00	0.00	0.00	
291181041	22410 FARRAGUT AVE	87.50	87.50	0.00	0.00	0.00	0.00	0.00	0.00	0.00	0.00	0.00	0.00	
291181042	22418 FARRAGUT AVE	87.50	87.50	0.00	0.00	0.00	0.00	0.00	0.00	0.00	0.00	0.00	0.00	
291181043	22446 FARRAGUT AVE	87.50	87.50	0.00	0.00	0.00	0.00	0.00	0.00	0.00	0.00	0.00	0.00	
291181044	22460 FARRAGUT AVE	87.50	87.50	0.00	0.00	0.00	0.00	0.00	0.00	0.00	0.00	0.00	0.00	
291181045	22470 FARRAGUT AVE	87.50	87.50	0.00	0.00	0.00	0.00	0.00	0.00	0.00	0.00	0.00	0.00	
291181046	13805 ELLSWORTH ST	87.50	87.50	0.00	0.00	0.00	0.00	0.00	0.00	0.00	0.00	0.00	0.00	
291182001	22329 FARRAGUT AVE	87.50	87.50	0.00	0.00	0.00	0.00	0.00	0.00	0.00	0.00	0.00	0.00	
291182002	22343 FARRAGUT AVE	87.50	87.50	0.00	0.00	0.00	0.00	0.00	0.00	0.00	0.00	0.00	0.00	
291182003	22355 FARRAGUT AVE	87.50	87.50	0.00	0.00	0.00	0.00	0.00	0.00	0.00	0.00	0.00	0.00	
291182004	22367 FARRAGUT AVE	87.50	87.50	0.00	0.00	0.00	0.00	0.00	0.00	0.00	0.00	0.00	0.00	
291182005	22383 FARRAGUT AVE	87.50	87.50	0.00	0.00	0.00	0.00	0.00	0.00	0.00	0.00	0.00	0.00	
291182006	22391 FARRAGUT AVE	87.50	87.50	0.00	0.00	0.00	0.00	0.00	0.00	0.00	0.00	0.00	0.00	
291182007	22401 FARRAGUT AVE	87.50	87.50	0.00	0.00	0.00	0.00	0.00	0.00	0.00	0.00	0.00	0.00	
291182008	22411 FARRAGUT AVE	87.50	87.50	0.00	0.00	0.00	0.00	0.00	0.00	0.00	0.00	0.00	0.00	
291182009	22419 FARRAGUT AVE	87.50	87.50	0.00	0.00	0.00	0.00	0.00	0.00	0.00	0.00	0.00	0.00	
291182010	22447 FARRAGUT AVE	87.50	87.50	0.00	0.00	0.00	0.00	0.00	0.00	0.00	0.00	0.00	0.00	
291182011	22461 FARRAGUT AVE	87.50	87.50	0.00	0.00	0.00	0.00	0.00	0.00	0.00	0.00	0.00	0.00	
291182012	22471 FARRAGUT AVE	87.50	87.50	0.00	0.00	0.00	0.00	0.00	0.00	0.00	0.00	0.00	0.00	
291182013	22487 FARRAGUT AVE	87.50	87.50	0.00	0.00	0.00	0.00	0.00	0.00	0.00	0.00	0.00	0.00	
291182014	22328 SHERMAN AVE	87.50	87.50	0.00	0.00	0.00	0.00	0.00	0.00	0.00	0.00	0.00	0.00	
291182015	22342 SHERMAN AVE	87.50	87.50	0.00	0.00	0.00	0.00	0.00	0.00	0.00	0.00	0.00	0.00	
291182016	22354 SHERMAN AVE	87.50	87.50	0.00	0.00	0.00	0.00	0.00	0.00	0.00	0.00	0.00	0.00	
291182017	22368 SHERMAN AVE	87.50	87.50	0.00	0.00	0.00	0.00	0.00	0.00	0.00	0.00	0.00	0.00	
291182018	22382 SHERMAN AVE	87.50	87.50	0.00	0.00	0.00	0.00	0.00	0.00	0.00	0.00	0.00	0.00	
291182019	22390 SHERMAN AVE	87.50	87.50	0.00	0.00	0.00	0.00	0.00	0.00	0.00	0.00	0.00	0.00	

MORENO VALLEY COMMUNITY SERVICES DISTRICT
FISCAL YEAR 2015/16 MAXIMUM AND APPLIED PARCEL TAXES/CHARGES

ASSESSOR'S PARCEL NUMBER	SITUS ADDRESS	ZONE A		ZONE C		ZONE D		ZONE E		ZONE M		ZONE S		TRACT NUMBER
		MAXIMUM	APPLIED	MAXIMUM	APPLIED	MAXIMUM	APPLIED	MAXIMUM	APPLIED	MAXIMUM	APPLIED	MAXIMUM	APPLIED	
291182020	22400 SHERMAN AVE	87.50	87.50	0.00	0.00	0.00	0.00	0.00	0.00	0.00	0.00	0.00	0.00	
291182021	22410 SHERMAN AVE	87.50	87.50	0.00	0.00	0.00	0.00	0.00	0.00	0.00	0.00	0.00	0.00	
291182022	22418 SHERMAN AVE	87.50	87.50	0.00	0.00	0.00	0.00	0.00	0.00	0.00	0.00	0.00	0.00	
291182023	22446 SHERMAN AVE	87.50	87.50	0.00	0.00	0.00	0.00	0.00	0.00	0.00	0.00	0.00	0.00	
291182024	22460 SHERMAN AVE	87.50	87.50	0.00	0.00	0.00	0.00	0.00	0.00	0.00	0.00	0.00	0.00	
291182025	22470 SHERMAN AVE	87.50	87.50	0.00	0.00	0.00	0.00	0.00	0.00	0.00	0.00	0.00	0.00	
291182026	13861 ELSWORTH ST	87.50	87.50	0.00	0.00	0.00	0.00	0.00	0.00	0.00	0.00	0.00	0.00	
291191004	13956 DAY ST	87.50	87.50	0.00	0.00	0.00	0.00	0.00	0.00	0.00	0.00	0.00	0.00	
291191014	22157 SHERMAN AVE	87.50	87.50	0.00	0.00	0.00	0.00	0.00	0.00	0.00	0.00	0.00	0.00	
291191015	13877 PEPPER ST	87.50	87.50	0.00	0.00	0.00	0.00	0.00	0.00	0.00	0.00	0.00	0.00	
291191016	13899 PEPPER ST	87.50	87.50	0.00	0.00	0.00	0.00	0.00	0.00	0.00	0.00	0.00	0.00	
291191017	13903 PEPPER ST	87.50	87.50	0.00	0.00	0.00	0.00	0.00	0.00	0.00	0.00	0.00	0.00	
291191018	13923 PEPPER ST	87.50	87.50	0.00	0.00	0.00	0.00	0.00	0.00	0.00	0.00	0.00	0.00	
291191019	13931 PEPPER ST	87.50	87.50	0.00	0.00	0.00	0.00	0.00	0.00	0.00	0.00	0.00	0.00	
291191020	13937 PEPPER ST	87.50	87.50	0.00	0.00	0.00	0.00	0.00	0.00	0.00	0.00	0.00	0.00	
291191021	13965 PEPPER ST	87.50	87.50	0.00	0.00	0.00	0.00	0.00	0.00	0.00	0.00	0.00	0.00	
291191022	13975 PEPPER ST	87.50	87.50	0.00	0.00	0.00	0.00	0.00	0.00	0.00	0.00	0.00	0.00	
291191024	22144 ALESSANDRO BLV	87.50	87.50	0.00	0.00	0.00	0.00	0.00	0.00	368.21	365.54	0.00	0.00	
291192001	13896 PEPPER ST	87.50	87.50	0.00	0.00	0.00	0.00	0.00	0.00	0.00	0.00	0.00	0.00	
291192002	13908 PEPPER ST	87.50	87.50	0.00	0.00	0.00	0.00	0.00	0.00	0.00	0.00	0.00	0.00	
291192003	13920 PEPPER ST	87.50	87.50	0.00	0.00	0.00	0.00	0.00	0.00	0.00	0.00	0.00	0.00	
291192006	13966 PEPPER ST	87.50	87.50	0.00	0.00	0.00	0.00	0.00	0.00	0.00	0.00	0.00	0.00	
291192008	22180 ALESSANDRO BLV	87.50	87.50	0.00	0.00	0.00	0.00	0.00	0.00	0.00	0.00	0.00	0.00	
291192014	22210 ALESSANDRO BLV	87.50	87.50	0.00	0.00	0.00	0.00	0.00	0.00	0.00	0.00	0.00	0.00	
291192015	13875 GRANT ST	87.50	87.50	0.00	0.00	0.00	0.00	0.00	0.00	0.00	0.00	0.00	0.00	
291192016	13883 GRANT ST	87.50	87.50	0.00	0.00	0.00	0.00	0.00	0.00	0.00	0.00	0.00	0.00	
291192017	13897 GRANT ST	87.50	87.50	0.00	0.00	0.00	0.00	0.00	0.00	0.00	0.00	0.00	0.00	
291192018	13903 GRANT ST	87.50	87.50	0.00	0.00	0.00	0.00	0.00	0.00	0.00	0.00	0.00	0.00	
291192019	13913 GRANT ST	87.50	87.50	0.00	0.00	0.00	0.00	0.00	0.00	0.00	0.00	0.00	0.00	
291192020	13929 GRANT ST	87.50	87.50	0.00	0.00	0.00	0.00	0.00	0.00	0.00	0.00	0.00	0.00	
291192021		87.50	87.50	0.00	0.00	0.00	0.00	0.00	0.00	0.00	0.00	0.00	0.00	
291192022		87.50	87.50	0.00	0.00	0.00	0.00	0.00	0.00	0.00	0.00	0.00	0.00	
291192023	22224 ALESSANDRO BLV	87.50	87.50	0.00	0.00	0.00	0.00	0.00	0.00	0.00	0.00	0.00	0.00	
291192024	22240 ALESSANDRO BLV	87.50	87.50	0.00	0.00	0.00	0.00	0.00	0.00	0.00	0.00	0.00	0.00	
291192025	22184 ALESSANDRO BLV	87.50	87.50	0.00	0.00	0.00	0.00	0.00	0.00	480.09	476.62	0.00	0.00	
291192026	13938 PEPPER ST	87.50	87.50	0.00	0.00	0.00	0.00	0.00	0.00	0.00	0.00	0.00	0.00	
291192028	13946 PEPPER ST	87.50	87.50	0.00	0.00	0.00	0.00	0.00	0.00	0.00	0.00	0.00	0.00	

MORENO VALLEY COMMUNITY SERVICES DISTRICT
FISCAL YEAR 2015/16 MAXIMUM AND APPLIED PARCEL TAXES/CHARGES

ASSESSOR'S PARCEL NUMBER	SITUS ADDRESS	ZONE A		ZONE C		ZONE D		ZONE E		ZONE M		ZONE S		TRACT NUMBER
		MAXIMUM	APPLIED	MAXIMUM	APPLIED	MAXIMUM	APPLIED	MAXIMUM	APPLIED	MAXIMUM	APPLIED	MAXIMUM	APPLIED	
291192029	22156 ALESSANDRO BLV	87.50	87.50	0.00	0.00	0.00	0.00	0.00	0.00	0.00	0.00	0.00	0.00	
291200001		87.50	87.50	0.00	0.00	0.00	0.00	0.00	0.00	0.00	0.00	0.00	0.00	
291200002		87.50	87.50	0.00	0.00	0.00	0.00	0.00	0.00	0.00	0.00	0.00	0.00	
291200003	13900 GRANT ST	87.50	87.50	0.00	0.00	0.00	0.00	0.00	0.00	0.00	0.00	0.00	0.00	
291200004	13906 GRANT ST	87.50	87.50	0.00	0.00	0.00	0.00	0.00	0.00	0.00	0.00	0.00	0.00	
291200005	13914 GRANT ST	87.50	87.50	0.00	0.00	0.00	0.00	0.00	0.00	0.00	0.00	0.00	0.00	
291200006	13926 GRANT ST	87.50	87.50	0.00	0.00	0.00	0.00	0.00	0.00	0.00	0.00	0.00	0.00	
291200007	13930 GRANT ST	87.50	87.50	0.00	0.00	0.00	0.00	0.00	0.00	0.00	0.00	0.00	0.00	
291200008	13944 GRANT ST	87.50	87.50	0.00	0.00	0.00	0.00	0.00	0.00	0.00	0.00	0.00	0.00	
291200009	13952 GRANT ST	87.50	87.50	0.00	0.00	0.00	0.00	0.00	0.00	0.00	0.00	0.00	0.00	
291200010	13964 GRANT ST	87.50	87.50	0.00	0.00	0.00	0.00	0.00	0.00	0.00	0.00	0.00	0.00	
291200015	22361 SHERMAN AVE	87.50	87.50	0.00	0.00	0.00	0.00	0.00	0.00	0.00	0.00	0.00	0.00	
291200021		87.50	87.50	0.00	0.00	0.00	0.00	0.00	0.00	0.00	0.00	0.00	0.00	
291200023	22410 ALESSANDRO BLV	87.50	87.50	0.00	0.00	0.00	0.00	0.00	0.00	0.00	0.00	0.00	0.00	
291200024		87.50	87.50	0.00	0.00	0.00	0.00	0.00	0.00	0.00	0.00	0.00	0.00	
291200025	13931 ELSWORTH ST	87.50	87.50	0.00	0.00	0.00	0.00	0.00	0.00	0.00	0.00	0.00	0.00	
291200027	22456 ALESSANDRO BLV	87.50	87.50	0.00	0.00	0.00	0.00	0.00	0.00	0.00	0.00	0.00	0.00	
291200028	13876 SIERRA MESA CIR	87.50	87.50	0.00	0.00	0.00	0.00	0.00	0.00	0.00	0.00	0.00	0.00	
291200029	13920 SIERRA MESA CIR	87.50	87.50	0.00	0.00	0.00	0.00	0.00	0.00	0.00	0.00	0.00	0.00	
291200030	13935 SIERRA MESA CIR	87.50	87.50	0.00	0.00	0.00	0.00	0.00	0.00	0.00	0.00	0.00	0.00	
291200034		87.50	87.50	0.00	0.00	0.00	0.00	0.00	0.00	0.00	0.00	0.00	0.00	
291200035		87.50	87.50	0.00	0.00	0.00	0.00	0.00	0.00	0.00	0.00	0.00	0.00	
291200036		87.50	87.50	0.00	0.00	0.00	0.00	0.00	0.00	0.00	0.00	0.00	0.00	
291200037	22308 ALESSANDRO BLV	87.50	87.50	0.00	0.00	0.00	0.00	0.00	0.00	0.00	0.00	0.00	0.00	
291200038	22314 ALESSANDRO BLV	87.50	87.50	0.00	0.00	0.00	0.00	0.00	0.00	0.00	0.00	0.00	0.00	
291200039	22324 ALESSANDRO BLV	87.50	87.50	0.00	0.00	0.00	0.00	0.00	0.00	0.00	0.00	0.00	0.00	
291200040	22364 ALESSANDRO BLV	87.50	87.50	0.00	0.00	0.00	0.00	0.00	0.00	0.00	0.00	0.00	0.00	
291211001	22573 COTTONWOOD AVE	87.50	87.50	0.00	0.00	0.00	0.00	0.00	0.00	0.00	0.00	0.00	0.00	
291211002	22567 COTTONWOOD AVE	87.50	87.50	0.00	0.00	0.00	0.00	0.00	0.00	0.00	0.00	0.00	0.00	
291211003	22561 COTTONWOOD AVE	87.50	87.50	0.00	0.00	0.00	0.00	0.00	0.00	0.00	0.00	0.00	0.00	
291211004	22557 COTTONWOOD AVE	87.50	87.50	0.00	0.00	0.00	0.00	0.00	0.00	0.00	0.00	0.00	0.00	
291211005	22551 COTTONWOOD AVE	87.50	87.50	0.00	0.00	0.00	0.00	0.00	0.00	0.00	0.00	0.00	0.00	
291211006	22537 COTTONWOOD AVE	87.50	87.50	0.00	0.00	0.00	0.00	0.00	0.00	0.00	0.00	0.00	0.00	
291211007	22523 COTTONWOOD AVE	87.50	87.50	0.00	0.00	0.00	0.00	0.00	0.00	0.00	0.00	0.00	0.00	
291211008	13510 ELSWORTH ST	87.50	87.50	0.00	0.00	0.00	0.00	0.00	0.00	0.00	0.00	0.00	0.00	
291211009	13520 ELSWORTH ST	87.50	87.50	0.00	0.00	0.00	0.00	0.00	0.00	0.00	0.00	0.00	0.00	
291211010	13534 ELSWORTH ST	87.50	87.50	0.00	0.00	0.00	0.00	0.00	0.00	0.00	0.00	0.00	0.00	

MORENO VALLEY COMMUNITY SERVICES DISTRICT
FISCAL YEAR 2015/16 MAXIMUM AND APPLIED PARCEL TAXES/CHARGES

ASSESSOR'S PARCEL NUMBER	SITUS ADDRESS	ZONE A		ZONE C		ZONE D		ZONE E		ZONE M		ZONE S		TRACT NUMBER
		MAXIMUM	APPLIED	MAXIMUM	APPLIED	MAXIMUM	APPLIED	MAXIMUM	APPLIED	MAXIMUM	APPLIED	MAXIMUM	APPLIED	
291211011	13546 ELSWORTH ST	87.50	87.50	0.00	0.00	0.00	0.00	0.00	0.00	0.00	0.00	0.00	0.00	
291211012	13560 ELSWORTH ST	87.50	87.50	0.00	0.00	0.00	0.00	0.00	0.00	0.00	0.00	0.00	0.00	
291211013	13576 ELSWORTH ST	87.50	87.50	0.00	0.00	0.00	0.00	0.00	0.00	0.00	0.00	0.00	0.00	
291211014	13590 ELSWORTH ST	87.50	87.50	0.00	0.00	0.00	0.00	0.00	0.00	0.00	0.00	0.00	0.00	
291211015	13604 ELSWORTH ST	87.50	87.50	0.00	0.00	0.00	0.00	0.00	0.00	0.00	0.00	0.00	0.00	
291211016	13616 ELSWORTH ST	87.50	87.50	0.00	0.00	0.00	0.00	0.00	0.00	0.00	0.00	0.00	0.00	
291211017	13630 ELSWORTH ST	87.50	87.50	0.00	0.00	0.00	0.00	0.00	0.00	0.00	0.00	0.00	0.00	
291211018	13646 ELSWORTH ST	87.50	87.50	0.00	0.00	0.00	0.00	0.00	0.00	0.00	0.00	0.00	0.00	
291211019	13660 ELSWORTH ST	87.50	87.50	0.00	0.00	0.00	0.00	0.00	0.00	0.00	0.00	0.00	0.00	
291211020	13672 ELSWORTH ST	87.50	87.50	0.00	0.00	0.00	0.00	0.00	0.00	0.00	0.00	0.00	0.00	
291211021	13686 ELSWORTH ST	87.50	87.50	0.00	0.00	0.00	0.00	0.00	0.00	0.00	0.00	0.00	0.00	
291211022	13700 ELSWORTH ST	87.50	87.50	0.00	0.00	0.00	0.00	0.00	0.00	0.00	0.00	0.00	0.00	
291211023	13714 ELSWORTH ST	87.50	87.50	0.00	0.00	0.00	0.00	0.00	0.00	0.00	0.00	0.00	0.00	
291211024	13726 ELSWORTH ST	87.50	87.50	0.00	0.00	0.00	0.00	0.00	0.00	0.00	0.00	0.00	0.00	
291211025	13740 ELSWORTH ST	87.50	87.50	0.00	0.00	0.00	0.00	0.00	0.00	0.00	0.00	0.00	0.00	
291211026	22520 BAY AVE	87.50	87.50	0.00	0.00	0.00	0.00	0.00	0.00	0.00	0.00	0.00	0.00	
291211027	13725 BOEING ST	87.50	87.50	0.00	0.00	0.00	0.00	0.00	0.00	0.00	0.00	0.00	0.00	
291211028	13715 BOEING ST	87.50	87.50	0.00	0.00	0.00	0.00	0.00	0.00	0.00	0.00	0.00	0.00	
291211029	13701 BOEING ST	87.50	87.50	0.00	0.00	0.00	0.00	0.00	0.00	0.00	0.00	0.00	0.00	
291211030	13687 BOEING ST	87.50	87.50	0.00	0.00	0.00	0.00	0.00	0.00	0.00	0.00	0.00	0.00	
291211031	13673 BOEING ST	87.50	87.50	0.00	0.00	0.00	0.00	0.00	0.00	0.00	0.00	0.00	0.00	
291211032	13661 BOEING ST	87.50	87.50	0.00	0.00	0.00	0.00	0.00	0.00	0.00	0.00	0.00	0.00	
291211033	13645 BOEING ST	87.50	87.50	0.00	0.00	0.00	0.00	0.00	0.00	0.00	0.00	0.00	0.00	
291211034	13631 BOEING ST	87.50	87.50	0.00	0.00	0.00	0.00	0.00	0.00	0.00	0.00	0.00	0.00	
291211035	13617 BOEING ST	87.50	87.50	0.00	0.00	0.00	0.00	0.00	0.00	0.00	0.00	0.00	0.00	
291211036	13605 BOEING ST	87.50	87.50	0.00	0.00	0.00	0.00	0.00	0.00	0.00	0.00	0.00	0.00	
291211037	13591 BOEING ST	87.50	87.50	0.00	0.00	0.00	0.00	0.00	0.00	0.00	0.00	0.00	0.00	
291211038	13577 BOEING ST	87.50	87.50	0.00	0.00	0.00	0.00	0.00	0.00	0.00	0.00	0.00	0.00	
291211039	13561 BOEING ST	87.50	87.50	0.00	0.00	0.00	0.00	0.00	0.00	0.00	0.00	0.00	0.00	
291211040	13545 BOEING ST	87.50	87.50	0.00	0.00	0.00	0.00	0.00	0.00	0.00	0.00	0.00	0.00	
291211041	22538 TEMCO ST	87.50	87.50	0.00	0.00	0.00	0.00	0.00	0.00	0.00	0.00	0.00	0.00	
291211042	22550 TEMCO ST	87.50	87.50	0.00	0.00	0.00	0.00	0.00	0.00	0.00	0.00	0.00	0.00	
291211043	22558 TEMCO ST	87.50	87.50	0.00	0.00	0.00	0.00	0.00	0.00	0.00	0.00	0.00	0.00	
291211044	22562 TEMCO ST	87.50	87.50	0.00	0.00	0.00	0.00	0.00	0.00	0.00	0.00	0.00	0.00	
291211045	22568 TEMCO ST	87.50	87.50	0.00	0.00	0.00	0.00	0.00	0.00	0.00	0.00	0.00	0.00	
291211046	22572 TEMCO ST	87.50	87.50	0.00	0.00	0.00	0.00	0.00	0.00	0.00	0.00	0.00	0.00	
291212001	22575 TEMCO ST	87.50	87.50	0.00	0.00	0.00	0.00	0.00	0.00	0.00	0.00	0.00	0.00	

MORENO VALLEY COMMUNITY SERVICES DISTRICT
FISCAL YEAR 2015/16 MAXIMUM AND APPLIED PARCEL TAXES/CHARGES

ASSESSOR'S PARCEL NUMBER	SITUS ADDRESS	ZONE A		ZONE C		ZONE D		ZONE E		ZONE M		ZONE S		TRACT NUMBER
		MAXIMUM	APPLIED	MAXIMUM	APPLIED	MAXIMUM	APPLIED	MAXIMUM	APPLIED	MAXIMUM	APPLIED	MAXIMUM	APPLIED	
291212002	22571 TEMCO ST	87.50	87.50	0.00	0.00	0.00	0.00	0.00	0.00	0.00	0.00	0.00	0.00	
291212003	22567 TEMCO ST	87.50	87.50	0.00	0.00	0.00	0.00	0.00	0.00	0.00	0.00	0.00	0.00	
291212004	22561 TEMCO ST	87.50	87.50	0.00	0.00	0.00	0.00	0.00	0.00	0.00	0.00	0.00	0.00	
291212005	22557 TEMCO ST	87.50	87.50	0.00	0.00	0.00	0.00	0.00	0.00	0.00	0.00	0.00	0.00	
291212006	22558 VOUGHT ST	87.50	87.50	0.00	0.00	0.00	0.00	0.00	0.00	0.00	0.00	0.00	0.00	
291212007	22562 VOUGHT ST	87.50	87.50	0.00	0.00	0.00	0.00	0.00	0.00	0.00	0.00	0.00	0.00	
291212008	22568 VOUGHT ST	87.50	87.50	0.00	0.00	0.00	0.00	0.00	0.00	0.00	0.00	0.00	0.00	
291212009	22572 VOUGHT ST	87.50	87.50	0.00	0.00	0.00	0.00	0.00	0.00	0.00	0.00	0.00	0.00	
291212010	22576 VOUGHT ST	87.50	87.50	0.00	0.00	0.00	0.00	0.00	0.00	0.00	0.00	0.00	0.00	
291213001	22560 BAY AVE	87.50	87.50	0.00	0.00	0.00	0.00	0.00	0.00	0.00	0.00	0.00	0.00	
291213002	13725 MCDONNEL ST	87.50	87.50	0.00	0.00	0.00	0.00	0.00	0.00	0.00	0.00	0.00	0.00	
291213003	13715 MCDONNEL ST	87.50	87.50	0.00	0.00	0.00	0.00	0.00	0.00	0.00	0.00	0.00	0.00	
291213004	13701 MCDONNEL ST	87.50	87.50	0.00	0.00	0.00	0.00	0.00	0.00	0.00	0.00	0.00	0.00	
291213005	13685 MCDONNEL ST	87.50	87.50	0.00	0.00	0.00	0.00	0.00	0.00	0.00	0.00	0.00	0.00	
291213006	13669 MCDONNEL ST	87.50	87.50	0.00	0.00	0.00	0.00	0.00	0.00	0.00	0.00	0.00	0.00	
291213007	13655 MCDONNEL ST	87.50	87.50	0.00	0.00	0.00	0.00	0.00	0.00	0.00	0.00	0.00	0.00	
291213008	13635 MCDONNEL ST	87.50	87.50	0.00	0.00	0.00	0.00	0.00	0.00	0.00	0.00	0.00	0.00	
291213009	13623 MCDONNELL ST	87.50	87.50	0.00	0.00	0.00	0.00	0.00	0.00	0.00	0.00	0.00	0.00	
291213010	22565 VOUGHT ST	87.50	87.50	0.00	0.00	0.00	0.00	0.00	0.00	0.00	0.00	0.00	0.00	
291213011	13610 BOEING ST	87.50	87.50	0.00	0.00	0.00	0.00	0.00	0.00	0.00	0.00	0.00	0.00	
291213012	13622 BOEING ST	87.50	87.50	0.00	0.00	0.00	0.00	0.00	0.00	0.00	0.00	0.00	0.00	
291213013	13634 BOEING ST	87.50	87.50	0.00	0.00	0.00	0.00	0.00	0.00	0.00	0.00	0.00	0.00	
291213014	13654 BOEING ST	87.50	87.50	0.00	0.00	0.00	0.00	0.00	0.00	0.00	0.00	0.00	0.00	
291213015	13668 BOEING ST	87.50	87.50	0.00	0.00	0.00	0.00	0.00	0.00	0.00	0.00	0.00	0.00	
291213016	13684 BOEING ST	87.50	87.50	0.00	0.00	0.00	0.00	0.00	0.00	0.00	0.00	0.00	0.00	
291213017	13700 BOEING ST	87.50	87.50	0.00	0.00	0.00	0.00	0.00	0.00	0.00	0.00	0.00	0.00	
291213018	13714 BOEING ST	87.50	87.50	0.00	0.00	0.00	0.00	0.00	0.00	0.00	0.00	0.00	0.00	
291213019	13726 BOEING ST	87.50	87.50	0.00	0.00	0.00	0.00	0.00	0.00	0.00	0.00	0.00	0.00	
291213020	13740 BOEING ST	87.50	87.50	0.00	0.00	0.00	0.00	0.00	0.00	0.00	0.00	0.00	0.00	
291214001	13610 MCDONNEL ST	87.50	87.50	0.00	0.00	0.00	0.00	0.00	0.00	0.00	0.00	0.00	0.00	
291214002	13622 MCDONNEL ST	87.50	87.50	0.00	0.00	0.00	0.00	0.00	0.00	0.00	0.00	0.00	0.00	
291214003	13634 MCDONNEL ST	87.50	87.50	0.00	0.00	0.00	0.00	0.00	0.00	0.00	0.00	0.00	0.00	
291214004	13654 MCDONNEL ST	87.50	87.50	0.00	0.00	0.00	0.00	0.00	0.00	0.00	0.00	0.00	0.00	
291214005	13668 MCDONNEL ST	87.50	87.50	0.00	0.00	0.00	0.00	0.00	0.00	0.00	0.00	0.00	0.00	
291214006	13684 MCDONNEL ST	87.50	87.50	0.00	0.00	0.00	0.00	0.00	0.00	0.00	0.00	0.00	0.00	
291214007	13700 MCDONNEL ST	87.50	87.50	0.00	0.00	0.00	0.00	0.00	0.00	0.00	0.00	0.00	0.00	
291214008	13714 MCDONNELL ST	87.50	87.50	0.00	0.00	0.00	0.00	0.00	0.00	0.00	0.00	0.00	0.00	

MORENO VALLEY COMMUNITY SERVICES DISTRICT
FISCAL YEAR 2015/16 MAXIMUM AND APPLIED PARCEL TAXES/CHARGES

ASSESSOR'S PARCEL NUMBER	SITUS ADDRESS	ZONE A		ZONE C		ZONE D		ZONE E		ZONE M		ZONE S		TRACT NUMBER
		MAXIMUM	APPLIED	MAXIMUM	APPLIED	MAXIMUM	APPLIED	MAXIMUM	APPLIED	MAXIMUM	APPLIED	MAXIMUM	APPLIED	
291214009	13726 MCDONNEL ST	87.50	87.50	0.00	0.00	0.00	0.00	0.00	0.00	0.00	0.00	0.00	0.00	
291214010	13742 MCDONNEL ST	87.50	87.50	0.00	0.00	0.00	0.00	0.00	0.00	0.00	0.00	0.00	0.00	
291221001	22591 COTTONWOOD AVE	87.50	87.50	0.00	0.00	0.00	0.00	0.00	0.00	0.00	0.00	0.00	0.00	
291221002	22605 COTTONWOOD AVE	87.50	87.50	0.00	0.00	0.00	0.00	0.00	0.00	0.00	0.00	0.00	0.00	
291221003	22631 COTTONWOOD AVE	87.50	87.50	0.00	0.00	0.00	0.00	0.00	0.00	0.00	0.00	0.00	0.00	
291221004	22645 COTTONWOOD AVE	87.50	87.50	0.00	0.00	0.00	0.00	0.00	0.00	0.00	0.00	0.00	0.00	
291221005	22657 COTTONWOOD AVE	87.50	87.50	0.00	0.00	0.00	0.00	0.00	0.00	0.00	0.00	0.00	0.00	
291221006	22671 COTTONWOOD AVE	87.50	87.50	0.00	0.00	0.00	0.00	0.00	0.00	0.00	0.00	0.00	0.00	
291221007	22685 COTTONWOOD AVE	87.50	87.50	0.00	0.00	0.00	0.00	0.00	0.00	0.00	0.00	0.00	0.00	
291221008	22705 COTTONWOOD AVE	87.50	87.50	0.00	0.00	0.00	0.00	0.00	0.00	0.00	0.00	0.00	0.00	
291221009	22721 COTTONWOOD AVE	87.50	87.50	0.00	0.00	0.00	0.00	0.00	0.00	0.00	0.00	0.00	0.00	
291221010	22735 COTTONWOOD AVE	87.50	87.50	0.00	0.00	0.00	0.00	0.00	0.00	0.00	0.00	0.00	0.00	
291221011	22590 TEMCO ST	87.50	87.50	0.00	0.00	0.00	0.00	0.00	0.00	0.00	0.00	0.00	0.00	
291221012	22606 TEMCO ST	87.50	87.50	0.00	0.00	0.00	0.00	0.00	0.00	0.00	0.00	0.00	0.00	
291221013	22630 TEMCO ST	87.50	87.50	0.00	0.00	0.00	0.00	0.00	0.00	0.00	0.00	0.00	0.00	
291221014	22646 TEMCO ST	87.50	87.50	0.00	0.00	0.00	0.00	0.00	0.00	0.00	0.00	0.00	0.00	
291221015	22658 TEMCO ST	87.50	87.50	0.00	0.00	0.00	0.00	0.00	0.00	0.00	0.00	0.00	0.00	
291221016	22670 TEMCO ST	87.50	87.50	0.00	0.00	0.00	0.00	0.00	0.00	0.00	0.00	0.00	0.00	
291221017	22686 TEMCO ST	87.50	87.50	0.00	0.00	0.00	0.00	0.00	0.00	0.00	0.00	0.00	0.00	
291221018	22710 TEMCO ST	87.50	87.50	0.00	0.00	0.00	0.00	0.00	0.00	0.00	0.00	0.00	0.00	
291221019	13529 PAN AM BLV	87.50	87.50	0.00	0.00	0.00	0.00	0.00	0.00	0.00	0.00	0.00	0.00	
291221020	22730 TEMCO ST	87.50	87.50	0.00	0.00	0.00	0.00	0.00	0.00	0.00	0.00	0.00	0.00	
291222001	22591 TEMCO ST	87.50	87.50	0.00	0.00	0.00	0.00	0.00	0.00	0.00	0.00	0.00	0.00	
291222002	22611 TEMCO ST	87.50	87.50	0.00	0.00	0.00	0.00	0.00	0.00	0.00	0.00	0.00	0.00	
291222003	22631 TEMCO ST	87.50	87.50	0.00	0.00	0.00	0.00	0.00	0.00	0.00	0.00	0.00	0.00	
291222004	22651 TEMCO ST	87.50	87.50	0.00	0.00	0.00	0.00	0.00	0.00	0.00	0.00	0.00	0.00	
291222005	22663 TEMCO ST	87.50	87.50	0.00	0.00	0.00	0.00	0.00	0.00	0.00	0.00	0.00	0.00	
291222006	22691 TEMCO ST	87.50	87.50	0.00	0.00	0.00	0.00	0.00	0.00	0.00	0.00	0.00	0.00	
291222007	13543 PAN AM BLV	87.50	87.50	0.00	0.00	0.00	0.00	0.00	0.00	0.00	0.00	0.00	0.00	
291222008	22590 VOUGHT ST	87.50	87.50	0.00	0.00	0.00	0.00	0.00	0.00	0.00	0.00	0.00	0.00	
291222009	22610 VOUGHT ST	87.50	87.50	0.00	0.00	0.00	0.00	0.00	0.00	0.00	0.00	0.00	0.00	
291222010	22630 VOUGHT ST	87.50	87.50	0.00	0.00	0.00	0.00	0.00	0.00	0.00	0.00	0.00	0.00	
291222011	22650 VOUGHT ST	87.50	87.50	0.00	0.00	0.00	0.00	0.00	0.00	0.00	0.00	0.00	0.00	
291222012	22660 VOUGHT ST	87.50	87.50	0.00	0.00	0.00	0.00	0.00	0.00	0.00	0.00	0.00	0.00	
291222013	13563 PAN AM BLV	87.50	87.50	0.00	0.00	0.00	0.00	0.00	0.00	0.00	0.00	0.00	0.00	
291223001	22601 VOUGHT ST	87.50	87.50	0.00	0.00	0.00	0.00	0.00	0.00	0.00	0.00	0.00	0.00	
291223002	22621 VOUGHT ST	87.50	87.50	0.00	0.00	0.00	0.00	0.00	0.00	0.00	0.00	0.00	0.00	

MORENO VALLEY COMMUNITY SERVICES DISTRICT
FISCAL YEAR 2015/16 MAXIMUM AND APPLIED PARCEL TAXES/CHARGES

ASSESSOR'S PARCEL NUMBER	SITUS ADDRESS	ZONE A		ZONE C		ZONE D		ZONE E		ZONE M		ZONE S		TRACT NUMBER
		MAXIMUM	APPLIED	MAXIMUM	APPLIED	MAXIMUM	APPLIED	MAXIMUM	APPLIED	MAXIMUM	APPLIED	MAXIMUM	APPLIED	
291223003	22641 VOUGHT ST	87.50	87.50	0.00	0.00	0.00	0.00	0.00	0.00	0.00	0.00	0.00	0.00	
291223004	22657 VOUGHT ST	87.50	87.50	0.00	0.00	0.00	0.00	0.00	0.00	0.00	0.00	0.00	0.00	
291223005	13621 PAN AM BLV	87.50	87.50	0.00	0.00	0.00	0.00	0.00	0.00	0.00	0.00	0.00	0.00	
291224001	13538 PAN AM BLV	87.50	87.50	0.00	0.00	0.00	0.00	0.00	0.00	0.00	0.00	0.00	0.00	
291224002	13542 PAN AM BLV	87.50	87.50	0.00	0.00	0.00	0.00	0.00	0.00	0.00	0.00	0.00	0.00	
291224003	13546 PAN AM BLV	87.50	87.50	0.00	0.00	0.00	0.00	0.00	0.00	0.00	0.00	0.00	0.00	
291224004	13552 PAN AM BLV	87.50	87.50	0.00	0.00	0.00	0.00	0.00	0.00	0.00	0.00	0.00	0.00	
291224005	13683 THUNDERBIRD DR	87.50	87.50	0.00	0.00	0.00	0.00	0.00	0.00	0.00	0.00	0.00	0.00	
291224006	13695 THUNDERBIRD DR	87.50	87.50	0.00	0.00	0.00	0.00	0.00	0.00	0.00	0.00	0.00	0.00	
291225001	22715 VOUGHT ST	87.50	87.50	0.00	0.00	0.00	0.00	0.00	0.00	0.00	0.00	0.00	0.00	
291225002	22727 VOUGHT ST	87.50	87.50	0.00	0.00	0.00	0.00	0.00	0.00	0.00	0.00	0.00	0.00	
291225003	22739 VOUGHT ST	87.50	87.50	0.00	0.00	0.00	0.00	0.00	0.00	0.00	0.00	0.00	0.00	
291225004	22751 VOUGHT ST	87.50	87.50	0.00	0.00	0.00	0.00	0.00	0.00	0.00	0.00	0.00	0.00	
291231001	13523 PAN AM BLV	87.50	87.50	0.00	0.00	0.00	0.00	0.00	0.00	0.00	0.00	0.00	0.00	
291231002	13517 PAN AM BLV	87.50	87.50	0.00	0.00	0.00	0.00	0.00	0.00	0.00	0.00	0.00	0.00	
291231003	22779 COTTONWOOD AVE	87.50	87.50	0.00	0.00	0.00	0.00	0.00	0.00	0.00	0.00	0.00	0.00	
291231004	22751 COTTONWOOD AVE	87.50	87.50	0.00	0.00	0.00	0.00	0.00	0.00	0.00	0.00	0.00	0.00	
291232001	13534 PAN AM BLV	87.50	87.50	0.00	0.00	0.00	0.00	0.00	0.00	0.00	0.00	0.00	0.00	
291232002	13530 PAN AM BLV	87.50	87.50	0.00	0.00	0.00	0.00	0.00	0.00	0.00	0.00	0.00	0.00	
291232003	13520 PAN AM BLV	87.50	87.50	0.00	0.00	0.00	0.00	0.00	0.00	0.00	0.00	0.00	0.00	
291232004	13522 PAN AM BLV	87.50	87.50	0.00	0.00	0.00	0.00	0.00	0.00	0.00	0.00	0.00	0.00	
291232005	13518 PAN AM BLV	87.50	87.50	0.00	0.00	0.00	0.00	0.00	0.00	0.00	0.00	0.00	0.00	
291232006	13514 PAN AM BLV	87.50	87.50	0.00	0.00	0.00	0.00	0.00	0.00	0.00	0.00	0.00	0.00	
291232007	13510 PAN AM BLV	87.50	87.50	0.00	0.00	0.00	0.00	0.00	0.00	0.00	0.00	0.00	0.00	
291232008	22825 COTTONWOOD AVE	87.50	87.50	0.00	0.00	0.00	0.00	0.00	0.00	0.00	0.00	0.00	0.00	
291232009	22839 COTTONWOOD AVE	87.50	87.50	0.00	0.00	0.00	0.00	0.00	0.00	0.00	0.00	0.00	0.00	
291232010	22855 COTTONWOOD AVE	87.50	87.50	0.00	0.00	0.00	0.00	0.00	0.00	0.00	0.00	0.00	0.00	
291232011	22867 COTTONWOOD AVE	87.50	87.50	0.00	0.00	0.00	0.00	0.00	0.00	0.00	0.00	0.00	0.00	
291232012	13541 CASPER CT	87.50	87.50	0.00	0.00	0.00	0.00	0.00	0.00	0.00	0.00	0.00	0.00	
291232013	13559 CASPER CT	87.50	87.50	0.00	0.00	0.00	0.00	0.00	0.00	0.00	0.00	0.00	0.00	
291232014	13561 THUNDERBIRD DR	87.50	87.50	0.00	0.00	0.00	0.00	0.00	0.00	0.00	0.00	0.00	0.00	
291232015	13573 THUNDERBIRD DR	87.50	87.50	0.00	0.00	0.00	0.00	0.00	0.00	0.00	0.00	0.00	0.00	
291232016	13585 THUNDERBIRD DR	87.50	87.50	0.00	0.00	0.00	0.00	0.00	0.00	0.00	0.00	0.00	0.00	
291232017	13597 THUNDERBIRD DR	87.50	87.50	0.00	0.00	0.00	0.00	0.00	0.00	0.00	0.00	0.00	0.00	
291232018	13611 THUNDERBIRD DR	87.50	87.50	0.00	0.00	0.00	0.00	0.00	0.00	0.00	0.00	0.00	0.00	
291232019	13623 THUNDERBIRD DR	87.50	87.50	0.00	0.00	0.00	0.00	0.00	0.00	0.00	0.00	0.00	0.00	
291232020	13635 THUNDERBIRD DR	87.50	87.50	0.00	0.00	0.00	0.00	0.00	0.00	0.00	0.00	0.00	0.00	

MORENO VALLEY COMMUNITY SERVICES DISTRICT
FISCAL YEAR 2015/16 MAXIMUM AND APPLIED PARCEL TAXES/CHARGES

ASSESSOR'S PARCEL NUMBER	SITUS ADDRESS	ZONE A		ZONE C		ZONE D		ZONE E		ZONE M		ZONE S		TRACT NUMBER
		MAXIMUM	APPLIED	MAXIMUM	APPLIED	MAXIMUM	APPLIED	MAXIMUM	APPLIED	MAXIMUM	APPLIED	MAXIMUM	APPLIED	
291232021	13647 THUNDERBIRD DR	87.50	87.50	0.00	0.00	0.00	0.00	0.00	0.00	0.00	0.00	0.00	0.00	
291232022	13659 THUNDERBIRD DR	87.50	87.50	0.00	0.00	0.00	0.00	0.00	0.00	0.00	0.00	0.00	0.00	
291232023	13671 THUNDERBIRD DR	87.50	87.50	0.00	0.00	0.00	0.00	0.00	0.00	0.00	0.00	0.00	0.00	
291233001	22990 VOUGHT ST	87.50	87.50	0.00	0.00	0.00	0.00	0.00	0.00	0.00	0.00	0.00	0.00	
291233002	22978 VOUGHT ST	87.50	87.50	0.00	0.00	0.00	0.00	0.00	0.00	0.00	0.00	0.00	0.00	
291233003	22966 VOUGHT ST	87.50	87.50	0.00	0.00	0.00	0.00	0.00	0.00	0.00	0.00	0.00	0.00	
291233004	22954 VOUGHT ST	87.50	87.50	0.00	0.00	0.00	0.00	0.00	0.00	0.00	0.00	0.00	0.00	
291233005	22942 VOUGHT ST	87.50	87.50	0.00	0.00	0.00	0.00	0.00	0.00	0.00	0.00	0.00	0.00	
291233006	22930 VOUGHT ST	87.50	87.50	0.00	0.00	0.00	0.00	0.00	0.00	0.00	0.00	0.00	0.00	
291233007	22916 VOUGHT ST	87.50	87.50	0.00	0.00	0.00	0.00	0.00	0.00	0.00	0.00	0.00	0.00	
291233008	22898 VOUGHT ST	87.50	87.50	0.00	0.00	0.00	0.00	0.00	0.00	0.00	0.00	0.00	0.00	
291233009	13680 LITTLER CT	87.50	87.50	0.00	0.00	0.00	0.00	0.00	0.00	0.00	0.00	0.00	0.00	
291233010	13666 LITTLER CT	87.50	87.50	0.00	0.00	0.00	0.00	0.00	0.00	0.00	0.00	0.00	0.00	
291233011	13650 LITTLER CT	87.50	87.50	0.00	0.00	0.00	0.00	0.00	0.00	0.00	0.00	0.00	0.00	
291233012	13651 LITTLER CT	87.50	87.50	0.00	0.00	0.00	0.00	0.00	0.00	0.00	0.00	0.00	0.00	
291233013	13667 LITTLER CT	87.50	87.50	0.00	0.00	0.00	0.00	0.00	0.00	0.00	0.00	0.00	0.00	
291233014	13681 LITTLER CT	87.50	87.50	0.00	0.00	0.00	0.00	0.00	0.00	0.00	0.00	0.00	0.00	
291233015	22800 VOUGHT ST	87.50	87.50	0.00	0.00	0.00	0.00	0.00	0.00	0.00	0.00	0.00	0.00	
291233016	13698 PLAYER CT	87.50	87.50	0.00	0.00	0.00	0.00	0.00	0.00	0.00	0.00	0.00	0.00	
291233017	13676 PLAYER CT	87.50	87.50	0.00	0.00	0.00	0.00	0.00	0.00	0.00	0.00	0.00	0.00	
291233018	13662 PLAYER CT	87.50	87.50	0.00	0.00	0.00	0.00	0.00	0.00	0.00	0.00	0.00	0.00	
291233019	13650 PLAYER CT	87.50	87.50	0.00	0.00	0.00	0.00	0.00	0.00	0.00	0.00	0.00	0.00	
291233020	13638 PLAYER CT	87.50	87.50	0.00	0.00	0.00	0.00	0.00	0.00	0.00	0.00	0.00	0.00	
291233021	13624 PLAYER CT	87.50	87.50	0.00	0.00	0.00	0.00	0.00	0.00	0.00	0.00	0.00	0.00	
291233022	13612 PLAYER CT	87.50	87.50	0.00	0.00	0.00	0.00	0.00	0.00	0.00	0.00	0.00	0.00	
291233023	13600 PLAYER CT	87.50	87.50	0.00	0.00	0.00	0.00	0.00	0.00	0.00	0.00	0.00	0.00	
291233024	13601 PLAYER CT	87.50	87.50	0.00	0.00	0.00	0.00	0.00	0.00	0.00	0.00	0.00	0.00	
291233025	13613 PLAYER CT	87.50	87.50	0.00	0.00	0.00	0.00	0.00	0.00	0.00	0.00	0.00	0.00	
291233026	13625 PLAYER CT	87.50	87.50	0.00	0.00	0.00	0.00	0.00	0.00	0.00	0.00	0.00	0.00	
291233027	13641 PLAYER CT	87.50	87.50	0.00	0.00	0.00	0.00	0.00	0.00	0.00	0.00	0.00	0.00	
291233028	13653 PLAYER CT	87.50	87.50	0.00	0.00	0.00	0.00	0.00	0.00	0.00	0.00	0.00	0.00	
291233031	13696 THUNDERBIRD DR	87.50	87.50	0.00	0.00	0.00	0.00	0.00	0.00	0.00	0.00	0.00	0.00	
291233032	13674 THUNDERBIRD DR	87.50	87.50	0.00	0.00	0.00	0.00	0.00	0.00	0.00	0.00	0.00	0.00	
291233033	13660 THUNDERBIRD DR	87.50	87.50	0.00	0.00	0.00	0.00	0.00	0.00	0.00	0.00	0.00	0.00	
291233034	13648 THUNDERBIRD DR	87.50	87.50	0.00	0.00	0.00	0.00	0.00	0.00	0.00	0.00	0.00	0.00	
291233035	13636 THUNDERBIRD DR	87.50	87.50	0.00	0.00	0.00	0.00	0.00	0.00	0.00	0.00	0.00	0.00	
291233036	13622 THUNDERBIRD DR	87.50	87.50	0.00	0.00	0.00	0.00	0.00	0.00	0.00	0.00	0.00	0.00	

MORENO VALLEY COMMUNITY SERVICES DISTRICT
FISCAL YEAR 2015/16 MAXIMUM AND APPLIED PARCEL TAXES/CHARGES

ASSESSOR'S PARCEL NUMBER	SITUS ADDRESS	ZONE A		ZONE C		ZONE D		ZONE E		ZONE M		ZONE S		TRACT NUMBER
		MAXIMUM	APPLIED	MAXIMUM	APPLIED	MAXIMUM	APPLIED	MAXIMUM	APPLIED	MAXIMUM	APPLIED	MAXIMUM	APPLIED	
291233037	13610 THUNDERBIRD DR	87.50	87.50	0.00	0.00	0.00	0.00	0.00	0.00	0.00	0.00	0.00	0.00	
291233038	13558 THUNDERBIRD DR	87.50	87.50	0.00	0.00	0.00	0.00	0.00	0.00	0.00	0.00	0.00	0.00	
291233039	13546 THUNDERBIRD DR	87.50	87.50	0.00	0.00	0.00	0.00	0.00	0.00	0.00	0.00	0.00	0.00	
291233040	13534 THUNDERBIRD DR	87.50	87.50	0.00	0.00	0.00	0.00	0.00	0.00	0.00	0.00	0.00	0.00	
291233041	13522 THUNDERBIRD DR	87.50	87.50	0.00	0.00	0.00	0.00	0.00	0.00	0.00	0.00	0.00	0.00	
291233042	13697 PLAYER CT	87.50	87.50	0.00	0.00	0.00	0.00	0.00	0.00	0.00	0.00	0.00	0.00	
291233044	13667 PLAYER CT	87.50	87.50	0.00	0.00	0.00	0.00	0.00	0.00	0.00	0.00	0.00	0.00	
291234001	22763 VOUGHT ST	87.50	87.50	0.00	0.00	0.00	0.00	0.00	0.00	0.00	0.00	0.00	0.00	
291234002	22765 VOUGHT ST	87.50	87.50	0.00	0.00	0.00	0.00	0.00	0.00	0.00	0.00	0.00	0.00	
291234003	22777 VOUGHT ST	87.50	87.50	0.00	0.00	0.00	0.00	0.00	0.00	0.00	0.00	0.00	0.00	
291234004	22789 VOUGHT ST	87.50	87.50	0.00	0.00	0.00	0.00	0.00	0.00	0.00	0.00	0.00	0.00	
291234005	22801 VOUGHT ST	87.50	87.50	0.00	0.00	0.00	0.00	0.00	0.00	0.00	0.00	0.00	0.00	
291234006	22813 VOUGHT ST	87.50	87.50	0.00	0.00	0.00	0.00	0.00	0.00	0.00	0.00	0.00	0.00	
291234007	22825 VOUGHT ST	87.50	87.50	0.00	0.00	0.00	0.00	0.00	0.00	0.00	0.00	0.00	0.00	
291234008	22837 VOUGHT ST	87.50	87.50	0.00	0.00	0.00	0.00	0.00	0.00	0.00	0.00	0.00	0.00	
291234009	22849 VOUGHT ST	87.50	87.50	0.00	0.00	0.00	0.00	0.00	0.00	0.00	0.00	0.00	0.00	
291234010	22861 VOUGHT ST	87.50	87.50	0.00	0.00	0.00	0.00	0.00	0.00	0.00	0.00	0.00	0.00	
291234011	22873 VOUGHT ST	87.50	87.50	0.00	0.00	0.00	0.00	0.00	0.00	0.00	0.00	0.00	0.00	
291241001	22881 COTTONWOOD AVE	87.50	87.50	0.00	0.00	0.00	0.00	0.00	0.00	0.00	0.00	0.00	0.00	
291241002	22901 COTTONWOOD AVE	87.50	87.50	0.00	0.00	0.00	0.00	0.00	0.00	0.00	0.00	0.00	0.00	
291241003	13540 CASPER CT	87.50	87.50	0.00	0.00	0.00	0.00	0.00	0.00	0.00	0.00	0.00	0.00	
291241004	13550 CASPER CT	87.50	87.50	0.00	0.00	0.00	0.00	0.00	0.00	0.00	0.00	0.00	0.00	
291241005	13560 CASPER CT	87.50	87.50	0.00	0.00	0.00	0.00	0.00	0.00	0.00	0.00	0.00	0.00	
291241006	23094 VOUGHT ST	87.50	87.50	0.00	0.00	0.00	0.00	0.00	0.00	0.00	0.00	0.00	0.00	
291241007	23080 VOUGHT ST	87.50	87.50	0.00	0.00	0.00	0.00	0.00	0.00	0.00	0.00	0.00	0.00	
291241008	23068 VOUGHT ST	87.50	87.50	0.00	0.00	0.00	0.00	0.00	0.00	0.00	0.00	0.00	0.00	
291241009	23050 VOUGHT ST	87.50	87.50	0.00	0.00	0.00	0.00	0.00	0.00	0.00	0.00	0.00	0.00	
291241010	23036 VOUGHT ST	87.50	87.50	0.00	0.00	0.00	0.00	0.00	0.00	0.00	0.00	0.00	0.00	
291241011	23010 VOUGHT ST	87.50	87.50	0.00	0.00	0.00	0.00	0.00	0.00	0.00	0.00	0.00	0.00	
291242001	23093 VOUGHT ST	87.50	87.50	0.00	0.00	0.00	0.00	0.00	0.00	0.00	0.00	0.00	0.00	
291242002	23079 VOUGHT ST	87.50	87.50	0.00	0.00	0.00	0.00	0.00	0.00	0.00	0.00	0.00	0.00	
291242003	23067 VOUGHT ST	87.50	87.50	0.00	0.00	0.00	0.00	0.00	0.00	0.00	0.00	0.00	0.00	
291242004	23055 VOUGHT ST	87.50	87.50	0.00	0.00	0.00	0.00	0.00	0.00	0.00	0.00	0.00	0.00	
291242005	23043 VOUGHT ST	87.50	87.50	0.00	0.00	0.00	0.00	0.00	0.00	0.00	0.00	0.00	0.00	
291242006	23031 VOUGHT ST	87.50	87.50	0.00	0.00	0.00	0.00	0.00	0.00	0.00	0.00	0.00	0.00	
291242007	23019 VOUGHT ST	87.50	87.50	0.00	0.00	0.00	0.00	0.00	0.00	0.00	0.00	0.00	0.00	
291242008	23007 VOUGHT ST	87.50	87.50	0.00	0.00	0.00	0.00	0.00	0.00	0.00	0.00	0.00	0.00	

MORENO VALLEY COMMUNITY SERVICES DISTRICT
FISCAL YEAR 2015/16 MAXIMUM AND APPLIED PARCEL TAXES/CHARGES

ASSESSOR'S PARCEL NUMBER	SITUS ADDRESS	ZONE A		ZONE C		ZONE D		ZONE E		ZONE M		ZONE S		TRACT NUMBER
		MAXIMUM	APPLIED	MAXIMUM	APPLIED	MAXIMUM	APPLIED	MAXIMUM	APPLIED	MAXIMUM	APPLIED	MAXIMUM	APPLIED	
291242009	22993 VOUGHT ST	87.50	87.50	0.00	0.00	0.00	0.00	0.00	0.00	0.00	0.00	0.00	0.00	
291242010	22977 VOUGHT ST	87.50	87.50	0.00	0.00	0.00	0.00	0.00	0.00	0.00	0.00	0.00	0.00	
291242011	22959 VOUGHT ST	87.50	87.50	0.00	0.00	0.00	0.00	0.00	0.00	0.00	0.00	0.00	0.00	
291242012	22945 VOUGHT ST	87.50	87.50	0.00	0.00	0.00	0.00	0.00	0.00	0.00	0.00	0.00	0.00	
291242013	22933 VOUGHT ST	87.50	87.50	0.00	0.00	0.00	0.00	0.00	0.00	0.00	0.00	0.00	0.00	
291242014	22921 VOUGHT ST	87.50	87.50	0.00	0.00	0.00	0.00	0.00	0.00	0.00	0.00	0.00	0.00	
291242015	22909 VOUGHT ST	87.50	87.50	0.00	0.00	0.00	0.00	0.00	0.00	0.00	0.00	0.00	0.00	
291242016	22897 VOUGHT ST	87.50	87.50	0.00	0.00	0.00	0.00	0.00	0.00	0.00	0.00	0.00	0.00	
291242017	22885 VOUGHT ST	87.50	87.50	0.00	0.00	0.00	0.00	0.00	0.00	0.00	0.00	0.00	0.00	
291242019	22985 COTTONWOOD AVE	87.50	87.50	0.00	0.00	0.00	0.00	0.00	0.00	0.00	0.00	0.00	0.00	
291261001	13903 BOEING ST	350.00	350.00	0.00	0.00	0.00	0.00	0.00	0.00	0.00	0.00	0.00	0.00	
291261002	13875 BOEING ST	350.00	350.00	0.00	0.00	0.00	0.00	0.00	0.00	0.00	0.00	0.00	0.00	
291261003	13861 BOEING ST	87.50	87.50	0.00	0.00	0.00	0.00	0.00	0.00	0.00	0.00	0.00	0.00	
291261004	13845 BOEING ST	87.50	87.50	0.00	0.00	0.00	0.00	0.00	0.00	0.00	0.00	0.00	0.00	
291261005	13833 BOEING ST	87.50	87.50	0.00	0.00	0.00	0.00	0.00	0.00	0.00	0.00	0.00	0.00	
291261006	13821 BOEING ST	87.50	87.50	0.00	0.00	0.00	0.00	0.00	0.00	0.00	0.00	0.00	0.00	
291261007	13807 BOEING ST	87.50	87.50	0.00	0.00	0.00	0.00	0.00	0.00	0.00	0.00	0.00	0.00	
291261008	13791 BOEING ST	87.50	87.50	0.00	0.00	0.00	0.00	0.00	0.00	0.00	0.00	0.00	0.00	
291261009	13779 BOEING ST	87.50	87.50	0.00	0.00	0.00	0.00	0.00	0.00	0.00	0.00	0.00	0.00	
291261010	13761 BOEING ST	87.50	87.50	0.00	0.00	0.00	0.00	0.00	0.00	0.00	0.00	0.00	0.00	
291261011	22511 BAY AVE	87.50	87.50	0.00	0.00	0.00	0.00	0.00	0.00	0.00	0.00	0.00	0.00	
291261012	13778 ELSWORTH ST	87.50	87.50	0.00	0.00	0.00	0.00	0.00	0.00	0.00	0.00	0.00	0.00	
291261013	13790 ELSWORTH ST	87.50	87.50	0.00	0.00	0.00	0.00	0.00	0.00	0.00	0.00	0.00	0.00	
291261014	13806 ELSWORTH ST	87.50	87.50	0.00	0.00	0.00	0.00	0.00	0.00	0.00	0.00	0.00	0.00	
291261015	13820 ELSWORTH ST	87.50	87.50	0.00	0.00	0.00	0.00	0.00	0.00	0.00	0.00	0.00	0.00	
291261016	13832 ELSWORTH ST	87.50	87.50	0.00	0.00	0.00	0.00	0.00	0.00	0.00	0.00	0.00	0.00	
291261017	13844 ELSWORTH ST	87.50	87.50	0.00	0.00	0.00	0.00	0.00	0.00	0.00	0.00	0.00	0.00	
291261018	13860 ELSWORTH ST	87.50	87.50	0.00	0.00	0.00	0.00	0.00	0.00	0.00	0.00	0.00	0.00	
291261019	13874 ELSWORTH ST	350.00	350.00	0.00	0.00	0.00	0.00	0.00	0.00	0.00	0.00	0.00	0.00	
291261020	13902 ELSWORTH ST	87.50	87.50	0.00	0.00	0.00	0.00	0.00	0.00	0.00	0.00	0.00	0.00	
291261021		87.50	87.50	0.00	0.00	0.00	0.00	0.00	0.00	0.00	0.00	0.00	0.00	
291262001	22560 ADRIENNE AVE	87.50	87.50	0.00	0.00	0.00	0.00	0.00	0.00	0.00	0.00	0.00	0.00	
291262002	13889 MCDONNELL ST	87.50	87.50	0.00	0.00	0.00	0.00	0.00	0.00	0.00	0.00	0.00	0.00	
291262003	13875 MCDONNELL ST	87.50	87.50	0.00	0.00	0.00	0.00	0.00	0.00	0.00	0.00	0.00	0.00	
291262004	13861 MCDONNELL ST	87.50	87.50	0.00	0.00	0.00	0.00	0.00	0.00	0.00	0.00	0.00	0.00	
291262005	13845 MCDONNELL ST	87.50	87.50	0.00	0.00	0.00	0.00	0.00	0.00	0.00	0.00	0.00	0.00	
291262006	13833 MCDONNELL ST	87.50	87.50	0.00	0.00	0.00	0.00	0.00	0.00	0.00	0.00	0.00	0.00	

MORENO VALLEY COMMUNITY SERVICES DISTRICT
FISCAL YEAR 2015/16 MAXIMUM AND APPLIED PARCEL TAXES/CHARGES

ASSESSOR'S PARCEL NUMBER	SITUS ADDRESS	ZONE A		ZONE C		ZONE D		ZONE E		ZONE M		ZONE S		TRACT NUMBER
		MAXIMUM	APPLIED	MAXIMUM	APPLIED	MAXIMUM	APPLIED	MAXIMUM	APPLIED	MAXIMUM	APPLIED	MAXIMUM	APPLIED	
291262007	13821 MCDONNELL ST	87.50	87.50	0.00	0.00	0.00	0.00	0.00	0.00	0.00	0.00	0.00	0.00	
291262008	13807 MCDONNELL ST	87.50	87.50	0.00	0.00	0.00	0.00	0.00	0.00	0.00	0.00	0.00	0.00	
291262009	13791 MCDONNELL ST	87.50	87.50	0.00	0.00	0.00	0.00	0.00	0.00	0.00	0.00	0.00	0.00	
291262010	13779 MCDONNELL ST	87.50	87.50	0.00	0.00	0.00	0.00	0.00	0.00	0.00	0.00	0.00	0.00	
291262011	22551 BAY AVE	87.50	87.50	0.00	0.00	0.00	0.00	0.00	0.00	0.00	0.00	0.00	0.00	
291262012	22541 BAY AVE	87.50	87.50	0.00	0.00	0.00	0.00	0.00	0.00	0.00	0.00	0.00	0.00	
291262013	13778 BOEING ST	87.50	87.50	0.00	0.00	0.00	0.00	0.00	0.00	0.00	0.00	0.00	0.00	
291262014	13790 BOEING ST	87.50	87.50	0.00	0.00	0.00	0.00	0.00	0.00	0.00	0.00	0.00	0.00	
291262015	13806 BOEING ST	87.50	87.50	0.00	0.00	0.00	0.00	0.00	0.00	0.00	0.00	0.00	0.00	
291262016	13820 BOEING ST	87.50	87.50	0.00	0.00	0.00	0.00	0.00	0.00	0.00	0.00	0.00	0.00	
291262017	13832 BOEING ST	87.50	87.50	0.00	0.00	0.00	0.00	0.00	0.00	0.00	0.00	0.00	0.00	
291262018	13844 BOEING ST	87.50	87.50	0.00	0.00	0.00	0.00	0.00	0.00	0.00	0.00	0.00	0.00	
291262019	13860 BOEING ST	87.50	87.50	0.00	0.00	0.00	0.00	0.00	0.00	0.00	0.00	0.00	0.00	
291262020	13874 BOEING ST	87.50	87.50	0.00	0.00	0.00	0.00	0.00	0.00	0.00	0.00	0.00	0.00	
291262021	13888 BOEING ST	87.50	87.50	0.00	0.00	0.00	0.00	0.00	0.00	0.00	0.00	0.00	0.00	
291262022	13902 BOEING ST	87.50	87.50	0.00	0.00	0.00	0.00	0.00	0.00	0.00	0.00	0.00	0.00	
291263001	22570 ADRIENNE AVE	87.50	87.50	0.00	0.00	0.00	0.00	0.00	0.00	0.00	0.00	0.00	0.00	
291263002	13886 MCDONNEL ST	87.50	87.50	0.00	0.00	0.00	0.00	0.00	0.00	0.00	0.00	0.00	0.00	
291263003	13874 MCDONNEL ST	87.50	87.50	0.00	0.00	0.00	0.00	0.00	0.00	0.00	0.00	0.00	0.00	
291263004	13860 MCDONNEL ST	87.50	87.50	0.00	0.00	0.00	0.00	0.00	0.00	0.00	0.00	0.00	0.00	
291263005	13844 MCDONNELL ST	87.50	87.50	0.00	0.00	0.00	0.00	0.00	0.00	0.00	0.00	0.00	0.00	
291263006	13832 MCDONNEL ST	87.50	87.50	0.00	0.00	0.00	0.00	0.00	0.00	0.00	0.00	0.00	0.00	
291263007	13820 MCDONNEL ST	87.50	87.50	0.00	0.00	0.00	0.00	0.00	0.00	0.00	0.00	0.00	0.00	
291263008	13806 MCDONNEL ST	87.50	87.50	0.00	0.00	0.00	0.00	0.00	0.00	0.00	0.00	0.00	0.00	
291263009	13790 MCDONNEL ST	87.50	87.50	0.00	0.00	0.00	0.00	0.00	0.00	0.00	0.00	0.00	0.00	
291263010	13778 MCDONNEL ST	87.50	87.50	0.00	0.00	0.00	0.00	0.00	0.00	0.00	0.00	0.00	0.00	
291263011	22575 BAY AVE	87.50	87.50	0.00	0.00	0.00	0.00	0.00	0.00	0.00	0.00	0.00	0.00	
291264001	13918 ELSWORTH ST	350.00	350.00	0.00	0.00	0.00	0.00	0.00	0.00	0.00	0.00	0.00	0.00	
291264002	22523 ADRIENNE AVE	350.00	350.00	0.00	0.00	0.00	0.00	0.00	0.00	0.00	0.00	0.00	0.00	
291264003	22537 ADRIENNE AVE	350.00	350.00	0.00	0.00	0.00	0.00	0.00	0.00	0.00	0.00	0.00	0.00	
291264004	22551 ADRIENNE AVE	350.00	350.00	0.00	0.00	0.00	0.00	0.00	0.00	0.00	0.00	0.00	0.00	
291264005	22557 ADRIENNE AVE	350.00	350.00	0.00	0.00	0.00	0.00	0.00	0.00	0.00	0.00	0.00	0.00	
291264006	22561 ADRIENNE AVE	350.00	350.00	0.00	0.00	0.00	0.00	0.00	0.00	0.00	0.00	0.00	0.00	
291264007	22567 ADRIENNE AVE	350.00	350.00	0.00	0.00	0.00	0.00	0.00	0.00	0.00	0.00	0.00	0.00	
291264008	22573 ADRIENNE AVE	350.00	350.00	0.00	0.00	0.00	0.00	0.00	0.00	0.00	0.00	0.00	0.00	
291264009	13960 ELSWORTH ST	87.50	87.50	0.00	0.00	0.00	0.00	0.00	0.00	0.00	0.00	0.00	0.00	
291264011	22608 ALESSANDRO BLV	87.50	87.50	0.00	0.00	0.00	0.00	0.00	0.00	0.00	0.00	0.00	0.00	

MORENO VALLEY COMMUNITY SERVICES DISTRICT
FISCAL YEAR 2015/16 MAXIMUM AND APPLIED PARCEL TAXES/CHARGES

ASSESSOR'S PARCEL NUMBER	SITUS ADDRESS	ZONE A		ZONE C		ZONE D		ZONE E		ZONE M		ZONE S		TRACT NUMBER
		MAXIMUM	APPLIED	MAXIMUM	APPLIED	MAXIMUM	APPLIED	MAXIMUM	APPLIED	MAXIMUM	APPLIED	MAXIMUM	APPLIED	
291264012	22510 ALESSANDRO BLV	87.50	87.50	0.00	0.00	0.00	0.00	0.00	0.00	0.00	0.00	0.00	0.00	
291272004	22711 BAY AVE	2625.00	2625.00	0.00	0.00	0.00	0.00	0.00	0.00	0.00	0.00	0.00	0.00	
291272005	22711 BAY AVE	3150.00	3150.00	0.00	0.00	0.00	0.00	0.00	0.00	0.00	0.00	0.00	0.00	
291273001	22616 ALESSANDRO BLV	87.50	87.50	0.00	0.00	0.00	0.00	0.00	0.00	0.00	0.00	0.00	0.00	
291273004	22720 ALESSANDRO BLV	87.50	87.50	0.00	0.00	0.00	0.00	0.00	0.00	0.00	0.00	0.00	0.00	
291273005	22740 ALESSANDRO BLV	87.50	87.50	0.00	0.00	0.00	0.00	0.00	0.00	0.00	0.00	0.00	0.00	
291273007	22700 ALESSANDRO BLV	87.50	87.50	0.00	0.00	0.00	0.00	0.00	0.00	0.00	0.00	0.00	0.00	
291273008	22700 ALESSANDRO BLV	87.50	87.50	0.00	0.00	0.00	0.00	0.00	0.00	0.00	0.00	0.00	0.00	
291281003	22860 BAY AVE	87.50	87.50	0.00	0.00	0.00	0.00	0.00	0.00	0.00	0.00	0.00	0.00	
291281004	22870 BAY AVE	87.50	87.50	0.00	0.00	0.00	0.00	0.00	0.00	0.00	0.00	0.00	0.00	
291281005	22880 BAY AVE	87.50	87.50	0.00	0.00	0.00	0.00	0.00	0.00	0.00	0.00	0.00	0.00	
291281006		87.50	87.50	0.00	0.00	0.00	0.00	0.00	0.00	0.00	0.00	0.00	0.00	
291281009	22840 BAY AVE	87.50	87.50	0.00	0.00	0.00	0.00	0.00	0.00	0.00	0.00	0.00	0.00	
291281010	22828 BAY AVE	87.50	87.50	0.00	0.00	0.00	0.00	0.00	0.00	0.00	0.00	0.00	0.00	
291281012	22920 BAY AVE	87.50	87.50	0.00	0.00	0.00	0.00	0.00	0.00	0.00	0.00	0.00	0.00	
291281013	22930 BAY AVE	87.50	87.50	0.00	0.00	0.00	0.00	0.00	0.00	0.00	0.00	0.00	0.00	
291281014	22950 BAY AVE	87.50	87.50	0.00	0.00	0.00	0.00	0.00	0.00	0.00	0.00	0.00	0.00	
291281015	22940 BAY AVE	87.50	87.50	0.00	0.00	0.00	0.00	0.00	0.00	0.00	0.00	0.00	0.00	
291281017	22760 BAY AVE	87.50	87.50	0.00	0.00	0.00	0.00	0.00	0.00	0.00	0.00	0.00	0.00	
291281019	22780 BAY AVE	87.50	87.50	0.00	0.00	0.00	0.00	0.00	0.00	0.00	0.00	0.00	0.00	
291281020	22800 BAY AVE	87.50	87.50	0.00	0.00	0.00	0.00	0.00	0.00	0.00	0.00	0.00	0.00	
291281021	22812 BAY AVE	87.50	87.50	0.00	0.00	0.00	0.00	0.00	0.00	0.00	0.00	0.00	0.00	
291281022	22730 BAY AVE	87.50	87.50	0.00	0.00	0.00	0.00	0.00	0.00	0.00	0.00	0.00	0.00	
291281023	22750 BAY AVE	87.50	87.50	0.00	0.00	0.00	0.00	0.00	0.00	0.00	0.00	0.00	0.00	
291281024	22740 BAY AVE	87.50	87.50	0.00	0.00	0.00	0.00	0.00	0.00	0.00	0.00	0.00	0.00	
291282001	22751 BAY AVE	87.50	87.50	0.00	0.00	0.00	0.00	0.00	0.00	0.00	0.00	0.00	0.00	
291282002	13837 COURAGE ST	87.50	87.50	0.00	0.00	0.00	0.00	0.00	0.00	0.00	0.00	0.00	0.00	
291282003	13853 COURAGE ST	87.50	87.50	0.00	0.00	0.00	0.00	0.00	0.00	0.00	0.00	0.00	0.00	
291282004	13867 COURAGE ST	87.50	87.50	0.00	0.00	0.00	0.00	0.00	0.00	0.00	0.00	0.00	0.00	
291282005	13873 COURAGE ST	350.00	350.00	0.00	0.00	0.00	0.00	0.00	0.00	0.00	0.00	0.00	0.00	
291283001	13840 COURAGE ST	350.00	350.00	0.00	0.00	0.00	0.00	0.00	0.00	0.00	0.00	0.00	0.00	
291283002	22801 BAY AVE	87.50	87.50	0.00	0.00	0.00	0.00	0.00	0.00	0.00	0.00	0.00	0.00	
291283003	22813 BAY AVE	87.50	87.50	0.00	0.00	0.00	0.00	0.00	0.00	0.00	0.00	0.00	0.00	
291283004	22827 BAY AVE	87.50	87.50	0.00	0.00	0.00	0.00	0.00	0.00	0.00	0.00	0.00	0.00	
291283005	22839 BAY AVE	700.00	700.00	0.00	0.00	0.00	0.00	0.00	0.00	0.00	0.00	0.00	0.00	
291283006	22851 BAY AVE	700.00	700.00	0.00	0.00	0.00	0.00	0.00	0.00	0.00	0.00	0.00	0.00	
291283007	22863 BAY AVE	700.00	700.00	0.00	0.00	0.00	0.00	0.00	0.00	0.00	0.00	0.00	0.00	

MORENO VALLEY COMMUNITY SERVICES DISTRICT
FISCAL YEAR 2015/16 MAXIMUM AND APPLIED PARCEL TAXES/CHARGES

ASSESSOR'S PARCEL NUMBER	SITUS ADDRESS	ZONE A		ZONE C		ZONE D		ZONE E		ZONE M		ZONE S		TRACT NUMBER
		MAXIMUM	APPLIED	MAXIMUM	APPLIED	MAXIMUM	APPLIED	MAXIMUM	APPLIED	MAXIMUM	APPLIED	MAXIMUM	APPLIED	
291283010	22790 ALLIES PL	350.00	350.00	0.00	0.00	0.00	0.00	0.00	0.00	0.00	0.00	0.00	0.00	
291283011	22800 ALLIES PL	350.00	350.00	0.00	0.00	0.00	0.00	0.00	0.00	0.00	0.00	0.00	0.00	
291283012	22812 ALLIES PL	350.00	350.00	0.00	0.00	0.00	0.00	0.00	0.00	0.00	0.00	0.00	0.00	
291283013	22820 ALLIES PL	350.00	350.00	0.00	0.00	0.00	0.00	0.00	0.00	0.00	0.00	0.00	0.00	
291283014	22838 ALLIES PL	350.00	350.00	0.00	0.00	0.00	0.00	0.00	0.00	0.00	0.00	0.00	0.00	
291283015	22850 ALLIES PL	700.00	700.00	0.00	0.00	0.00	0.00	0.00	0.00	0.00	0.00	0.00	0.00	
291283016	22948 ALLIES PL	1312.50	1312.50	0.00	0.00	0.00	0.00	0.00	0.00	0.00	0.00	0.00	0.00	
291283018	13880 PRIDE ST	350.00	350.00	0.00	0.00	0.00	0.00	0.00	0.00	0.00	0.00	0.00	0.00	
291283019	22898 ALLIES PL	1050.00	1050.00	0.00	0.00	0.00	0.00	0.00	0.00	0.00	0.00	0.00	0.00	
291283020	22912 ALLIES PL	350.00	350.00	0.00	0.00	0.00	0.00	0.00	0.00	0.00	0.00	0.00	0.00	
291283021	22924 HUGHES AVE	350.00	350.00	0.00	0.00	0.00	0.00	0.00	0.00	0.00	0.00	0.00	0.00	
291283022	22936 ALLIES PL AVE	350.00	350.00	0.00	0.00	0.00	0.00	0.00	0.00	0.00	0.00	0.00	0.00	
291283023	22961 BAY AVE	87.50	87.50	0.00	0.00	0.00	0.00	0.00	0.00	0.00	0.00	0.00	0.00	
291283024	13835 FREDERICK ST	2625.00	2625.00	0.00	0.00	0.00	0.00	0.00	0.00	0.00	0.00	0.00	0.00	
291283025	22888 ALLIES AVE	350.00	350.00	0.00	0.00	0.00	0.00	0.00	0.00	0.00	0.00	0.00	0.00	
291283026	22876 ALLIES AVE	350.00	350.00	0.00	0.00	0.00	0.00	0.00	0.00	0.00	0.00	0.00	0.00	
291283027	22945 BAY AVE	4900.00	4900.00	0.00	0.00	0.00	0.00	0.00	0.00	0.00	0.00	0.00	0.00	
291291001	13877 COURAGE ST	350.00	350.00	0.00	0.00	0.00	0.00	0.00	0.00	0.00	0.00	0.00	0.00	
291291003		87.50	87.50	0.00	0.00	0.00	0.00	0.00	0.00	0.00	0.00	0.00	0.00	
291291004	13889 COURAGE ST	350.00	350.00	0.00	0.00	0.00	0.00	0.00	0.00	0.00	0.00	0.00	0.00	
291291005	13901 COURAGE ST	350.00	350.00	0.00	0.00	0.00	0.00	0.00	0.00	0.00	0.00	0.00	0.00	
291292001	13961 COURAGE ST	700.00	700.00	0.00	0.00	0.00	0.00	0.00	0.00	0.00	0.00	0.00	0.00	
291292002	13971 COURAGE ST	350.00	350.00	0.00	0.00	0.00	0.00	0.00	0.00	0.00	0.00	0.00	0.00	
291292003	13981 COURAGE ST	350.00	350.00	0.00	0.00	0.00	0.00	0.00	0.00	0.00	0.00	0.00	0.00	
291292004	22770 ALESSANDRO BLV	350.00	350.00	0.00	0.00	0.00	0.00	0.00	0.00	0.00	0.00	0.00	0.00	
291293001	22791 ALLIES PL	262.50	262.50	0.00	0.00	0.00	0.00	0.00	0.00	0.00	0.00	0.00	0.00	
291293002	22801 ALLIES PL	262.50	262.50	0.00	0.00	0.00	0.00	0.00	0.00	0.00	0.00	0.00	0.00	
291293003	22813 ALLIES PL	350.00	350.00	0.00	0.00	0.00	0.00	0.00	0.00	0.00	0.00	0.00	0.00	
291293004	22827 ALLIES PL	350.00	350.00	0.00	0.00	0.00	0.00	0.00	0.00	0.00	0.00	0.00	0.00	
291293005	22839 ALLIES PL	525.00	525.00	0.00	0.00	0.00	0.00	0.00	0.00	0.00	0.00	0.00	0.00	
291293006	22851 ALLIES PL	175.00	175.00	0.00	0.00	0.00	0.00	0.00	0.00	0.00	0.00	0.00	0.00	
291293007	22863 ALLIES PL	175.00	175.00	0.00	0.00	0.00	0.00	0.00	0.00	0.00	0.00	0.00	0.00	
291293008	22877 ALLIES PL	87.50	87.50	0.00	0.00	0.00	0.00	0.00	0.00	0.00	0.00	0.00	0.00	
291293009	22889 ALLIES PL	350.00	350.00	0.00	0.00	0.00	0.00	0.00	0.00	0.00	0.00	0.00	0.00	
291293010	22899 ALLIES PL	350.00	350.00	0.00	0.00	0.00	0.00	0.00	0.00	0.00	0.00	0.00	0.00	
291293011	22913 ALLIES PL	350.00	350.00	0.00	0.00	0.00	0.00	0.00	0.00	0.00	0.00	0.00	0.00	
291293012	22925 ALLIES PL	350.00	350.00	0.00	0.00	0.00	0.00	0.00	0.00	0.00	0.00	0.00	0.00	

MORENO VALLEY COMMUNITY SERVICES DISTRICT
FISCAL YEAR 2015/16 MAXIMUM AND APPLIED PARCEL TAXES/CHARGES

ASSESSOR'S PARCEL NUMBER	SITUS ADDRESS	ZONE A		ZONE C		ZONE D		ZONE E		ZONE M		ZONE S		TRACT NUMBER
		MAXIMUM	APPLIED	MAXIMUM	APPLIED	MAXIMUM	APPLIED	MAXIMUM	APPLIED	MAXIMUM	APPLIED	MAXIMUM	APPLIED	
291293013	22937 ALLIES PL	350.00	350.00	0.00	0.00	0.00	0.00	0.00	0.00	0.00	0.00	0.00	0.00	
291293014	22790 ADRIENNE AVE	350.00	350.00	0.00	0.00	0.00	0.00	0.00	0.00	0.00	0.00	0.00	0.00	
291293015	22800 ADRIENNE AVE	350.00	350.00	0.00	0.00	0.00	0.00	0.00	0.00	0.00	0.00	0.00	0.00	
291293016	22812 ADRIENNE AVE	350.00	350.00	0.00	0.00	0.00	0.00	0.00	0.00	0.00	0.00	0.00	0.00	
291293017	22826 ADRIENNE AVE	175.00	175.00	0.00	0.00	0.00	0.00	0.00	0.00	0.00	0.00	0.00	0.00	
291293018	22838 ADRIENNE AVE	175.00	175.00	0.00	0.00	0.00	0.00	0.00	0.00	0.00	0.00	0.00	0.00	
291293019	22850 ADRIENNE AVE	175.00	175.00	0.00	0.00	0.00	0.00	0.00	0.00	0.00	0.00	0.00	0.00	
291293020	22862 ADRIENNE AVE	350.00	350.00	0.00	0.00	0.00	0.00	0.00	0.00	0.00	0.00	0.00	0.00	
291293021	22876 ADRIENNE AVE	525.00	525.00	0.00	0.00	0.00	0.00	0.00	0.00	0.00	0.00	0.00	0.00	
291293022	22888 ADRIENNE AVE	525.00	525.00	0.00	0.00	0.00	0.00	0.00	0.00	0.00	0.00	0.00	0.00	
291293023	22898 ADRIENNE AVE	525.00	525.00	0.00	0.00	0.00	0.00	0.00	0.00	0.00	0.00	0.00	0.00	
291293024	22912 ADRIENNE AVE	525.00	525.00	0.00	0.00	0.00	0.00	0.00	0.00	0.00	0.00	0.00	0.00	
291293025	22924 ADRIENNE AVE	525.00	525.00	0.00	0.00	0.00	0.00	0.00	0.00	0.00	0.00	0.00	0.00	
291293026	22936 ADRIENNE AVE	525.00	525.00	0.00	0.00	0.00	0.00	0.00	0.00	0.00	0.00	0.00	0.00	
291294001	22791 ADRIENNE AVE	350.00	350.00	0.00	0.00	0.00	0.00	0.00	0.00	0.00	0.00	0.00	0.00	
291294002	22801 ADRIENNE AVE	87.50	87.50	0.00	0.00	0.00	0.00	0.00	0.00	0.00	0.00	0.00	0.00	
291294003	22813 ADRIENNE AVE	175.00	175.00	0.00	0.00	0.00	0.00	0.00	0.00	0.00	0.00	0.00	0.00	
291294004	22827 ADRIENNE AVE	175.00	175.00	0.00	0.00	0.00	0.00	0.00	0.00	0.00	0.00	0.00	0.00	
291294005	22839 ADRIENNE AVE	175.00	175.00	0.00	0.00	0.00	0.00	0.00	0.00	0.00	0.00	0.00	0.00	
291294006	22851 ADRIENNE AVE	175.00	175.00	0.00	0.00	0.00	0.00	0.00	0.00	0.00	0.00	0.00	0.00	
291294007	22869 ADRIENNE AVE	525.00	525.00	0.00	0.00	0.00	0.00	0.00	0.00	0.00	0.00	0.00	0.00	
291294008	22877 ADRIENNE AVE	525.00	525.00	0.00	0.00	0.00	0.00	0.00	0.00	0.00	0.00	0.00	0.00	
291294010	22913 ADRIENNE AVE	350.00	350.00	0.00	0.00	0.00	0.00	0.00	0.00	0.00	0.00	0.00	0.00	
291294011	22923 ADRIENNE AVE	350.00	350.00	0.00	0.00	0.00	0.00	0.00	0.00	0.00	0.00	0.00	0.00	
291294012	22933 ADRIENNE AVE	262.50	262.50	0.00	0.00	0.00	0.00	0.00	0.00	0.00	0.00	0.00	0.00	
291294013	22949 ADRIENNE AVE	2100.00	2100.00	0.00	0.00	0.00	0.00	0.00	0.00	0.00	0.00	0.00	0.00	
291294014	22790 ALESSANDRO BLV	87.50	87.50	0.00	0.00	0.00	0.00	0.00	0.00	0.00	0.00	0.00	0.00	
291294015		87.50	87.50	0.00	0.00	0.00	0.00	0.00	0.00	0.00	0.00	0.00	0.00	
291294016		87.50	87.50	0.00	0.00	0.00	0.00	0.00	0.00	0.00	0.00	0.00	0.00	
291294017	22810 ALESSANDRO BLV	87.50	87.50	0.00	0.00	0.00	0.00	0.00	0.00	0.00	0.00	0.00	0.00	
291294018	22862 ALESSANDRO BLV	87.50	87.50	0.00	0.00	0.00	0.00	0.00	0.00	0.00	0.00	0.00	0.00	
291294019	22876 ALESSANDRO BLV	87.50	87.50	0.00	0.00	0.00	0.00	0.00	0.00	0.00	0.00	0.00	0.00	
291294022	22920 ALESSANDRO BLV	87.50	87.50	0.00	0.00	0.00	0.00	0.00	0.00	0.00	0.00	0.00	0.00	
291294023	22940 ALESSANDRO BLV	87.50	87.50	0.00	0.00	0.00	0.00	0.00	0.00	0.00	0.00	0.00	0.00	
291294024	22960 ALESSANDRO BLV	87.50	87.50	0.00	0.00	0.00	0.00	0.00	0.00	0.00	0.00	0.00	0.00	
291294025	13892 PRIDE LN	350.00	350.00	0.00	0.00	0.00	0.00	0.00	0.00	0.00	0.00	0.00	0.00	
291294026	13904 PRIDE LN	350.00	350.00	0.00	0.00	0.00	0.00	0.00	0.00	0.00	0.00	0.00	0.00	

MORENO VALLEY COMMUNITY SERVICES DISTRICT
FISCAL YEAR 2015/16 MAXIMUM AND APPLIED PARCEL TAXES/CHARGES

ASSESSOR'S PARCEL NUMBER	SITUS ADDRESS	ZONE A		ZONE C		ZONE D		ZONE E		ZONE M		ZONE S		TRACT NUMBER
		MAXIMUM	APPLIED	MAXIMUM	APPLIED	MAXIMUM	APPLIED	MAXIMUM	APPLIED	MAXIMUM	APPLIED	MAXIMUM	APPLIED	
291294027	13916 PRIDE LN	350.00	350.00	0.00	0.00	0.00	0.00	0.00	0.00	0.00	0.00	0.00	0.00	
291294028	22990 ALESSANDRO BLV	87.50	87.50	0.00	0.00	0.00	0.00	0.00	0.00	0.00	0.00	0.00	0.00	
291294029	13915 FREDERICK ST M	1137.50	1137.50	0.00	0.00	0.00	0.00	0.00	0.00	0.00	0.00	0.00	0.00	
291294030	13959 FREDERICK ST	1050.00	1050.00	0.00	0.00	0.00	0.00	0.00	0.00	0.00	0.00	0.00	0.00	
291294031	13933 FREDERICK ST	437.50	437.50	0.00	0.00	0.00	0.00	0.00	0.00	0.00	0.00	0.00	0.00	
291294032	13945 FREDERICK ST	525.00	525.00	0.00	0.00	0.00	0.00	0.00	0.00	0.00	0.00	0.00	0.00	
291294033	22886 ALESSANDRO BLV	87.50	87.50	0.00	0.00	0.00	0.00	0.00	0.00	0.00	0.00	0.00	0.00	
291294034	22899 ADRIENNE AVE	262.50	262.50	0.00	0.00	0.00	0.00	0.00	0.00	0.00	0.00	0.00	0.00	
291294035	22893 ADRIENNE AVE	262.50	262.50	0.00	0.00	0.00	0.00	0.00	0.00	0.00	0.00	0.00	0.00	
291300001	22694 BERKSHIRE LN	87.50	87.50	0.00	0.00	0.00	0.00	0.00	0.00	0.00	0.00	0.00	0.00	
291300002	22672 BERKSHIRE LN	87.50	87.50	0.00	0.00	0.00	0.00	0.00	0.00	0.00	0.00	0.00	0.00	
291300003	22648 BERKSHIRE LN	87.50	87.50	0.00	0.00	0.00	0.00	0.00	0.00	0.00	0.00	0.00	0.00	
291300004	22620 BERKSHIRE LN	87.50	87.50	0.00	0.00	0.00	0.00	0.00	0.00	0.00	0.00	0.00	0.00	
291300005	22621 BERKSHIRE LN	87.50	87.50	0.00	0.00	0.00	0.00	0.00	0.00	0.00	0.00	0.00	0.00	
291300006	22649 BERKSHIRE LN	87.50	87.50	0.00	0.00	0.00	0.00	0.00	0.00	0.00	0.00	0.00	0.00	
291300007	22671 BERKSHIRE LN	87.50	87.50	0.00	0.00	0.00	0.00	0.00	0.00	0.00	0.00	0.00	0.00	
291300008	22695 BERKSHIRE LN	87.50	87.50	0.00	0.00	0.00	0.00	0.00	0.00	0.00	0.00	0.00	0.00	
291300009	22692 ABINGTON PL	87.50	87.50	0.00	0.00	0.00	0.00	0.00	0.00	0.00	0.00	0.00	0.00	
291300010	22670 ABINGTON PL	87.50	87.50	0.00	0.00	0.00	0.00	0.00	0.00	0.00	0.00	0.00	0.00	
291300011	22646 ABINGTON PL	87.50	87.50	0.00	0.00	0.00	0.00	0.00	0.00	0.00	0.00	0.00	0.00	
291300012	22622 ABINGTON PL	87.50	87.50	0.00	0.00	0.00	0.00	0.00	0.00	0.00	0.00	0.00	0.00	
291300013	22645 ABINGTON PL	87.50	87.50	0.00	0.00	0.00	0.00	0.00	0.00	0.00	0.00	0.00	0.00	
291300014	22677 ABINGTON PL	87.50	87.50	0.00	0.00	0.00	0.00	0.00	0.00	0.00	0.00	0.00	0.00	
291300015	22691 ABINGTON PL	87.50	87.50	0.00	0.00	0.00	0.00	0.00	0.00	0.00	0.00	0.00	0.00	
291300016	13735 PAN AM BLV	87.50	87.50	0.00	0.00	0.00	0.00	0.00	0.00	0.00	0.00	0.00	0.00	
291300017	22690 BAY AVE	87.50	87.50	0.00	0.00	0.00	0.00	0.00	0.00	0.00	0.00	0.00	0.00	
291300018	22676 BAY AVE	87.50	87.50	0.00	0.00	0.00	0.00	0.00	0.00	0.00	0.00	0.00	0.00	
291300019	22650 BAY AVE	87.50	87.50	0.00	0.00	0.00	0.00	0.00	0.00	0.00	0.00	0.00	0.00	
291300020	22628 BAY AVE	87.50	87.50	0.00	0.00	0.00	0.00	0.00	0.00	0.00	0.00	0.00	0.00	
291300021	22610 BAY AVE	87.50	87.50	0.00	0.00	0.00	0.00	0.00	0.00	0.00	0.00	0.00	0.00	
291301001	13654 PAN AM BLV	87.50	87.50	0.00	0.00	0.00	0.00	0.00	0.00	0.00	0.00	0.00	0.00	
291301002	13660 PAN AM BLV	87.50	87.50	0.00	0.00	0.00	0.00	0.00	0.00	0.00	0.00	0.00	0.00	
291301003	13670 PAN AM BLV	87.50	87.50	0.00	0.00	0.00	0.00	0.00	0.00	0.00	0.00	0.00	0.00	
291301004	13680 PAN AM BLV	87.50	87.50	0.00	0.00	0.00	0.00	0.00	0.00	0.00	0.00	0.00	0.00	
291301005	13702 PAN AM BLV	87.50	87.50	0.00	0.00	0.00	0.00	0.00	0.00	0.00	0.00	0.00	0.00	
291301006	13712 PAN AM BLV	87.50	87.50	0.00	0.00	0.00	0.00	0.00	0.00	0.00	0.00	0.00	0.00	
291301007	13722 PAN AM BLV	87.50	87.50	0.00	0.00	0.00	0.00	0.00	0.00	0.00	0.00	0.00	0.00	

MORENO VALLEY COMMUNITY SERVICES DISTRICT
FISCAL YEAR 2015/16 MAXIMUM AND APPLIED PARCEL TAXES/CHARGES

ASSESSOR'S PARCEL NUMBER	SITUS ADDRESS	ZONE A		ZONE C		ZONE D		ZONE E		ZONE M		ZONE S		TRACT NUMBER
		MAXIMUM	APPLIED	MAXIMUM	APPLIED	MAXIMUM	APPLIED	MAXIMUM	APPLIED	MAXIMUM	APPLIED	MAXIMUM	APPLIED	
291301008	13730 PAN AM BLV	87.50	87.50	0.00	0.00	0.00	0.00	0.00	0.00	0.00	0.00	0.00	0.00	
291311001	22975 DRACAEA AVE	87.50	87.50	9.00	9.00	0.00	0.00	0.00	0.00	0.00	0.00	0.00	0.00	
291311002	22961 DRACAEA AVE	87.50	87.50	9.00	9.00	0.00	0.00	0.00	0.00	0.00	0.00	0.00	0.00	
291311003	22947 DRACAEA AVE	87.50	87.50	9.00	9.00	0.00	0.00	0.00	0.00	0.00	0.00	0.00	0.00	
291311004	22933 DRACAEA AVE	87.50	87.50	9.00	9.00	0.00	0.00	0.00	0.00	0.00	0.00	0.00	0.00	
291311005	22919 DRACAEA AVE	87.50	87.50	9.00	9.00	0.00	0.00	0.00	0.00	0.00	0.00	0.00	0.00	
291311006	22905 DRACAEA AVE	87.50	87.50	9.00	9.00	0.00	0.00	0.00	0.00	0.00	0.00	0.00	0.00	
291311007	22891 DRACAEA AVE	87.50	87.50	9.00	9.00	0.00	0.00	0.00	0.00	0.00	0.00	0.00	0.00	
291311008	22877 DRACAEA AVE	87.50	87.50	9.00	9.00	0.00	0.00	0.00	0.00	0.00	0.00	0.00	0.00	
291311009	22863 DRACAEA AVE	87.50	87.50	9.00	9.00	0.00	0.00	0.00	0.00	0.00	0.00	0.00	0.00	
291311010	13250 PAN AM BLV	87.50	87.50	9.00	9.00	0.00	0.00	0.00	0.00	0.00	0.00	0.00	0.00	
291311011	13276 PAN AM BLV	87.50	87.50	9.00	9.00	0.00	0.00	0.00	0.00	0.00	0.00	0.00	0.00	
291311012	13290 PAN AM BLV	87.50	87.50	9.00	9.00	0.00	0.00	0.00	0.00	0.00	0.00	0.00	0.00	
291311013	13316 PAN AM BLV	87.50	87.50	9.00	9.00	0.00	0.00	0.00	0.00	0.00	0.00	0.00	0.00	
291311014	13327 APPLEBY CT	87.50	87.50	9.00	9.00	0.00	0.00	0.00	0.00	0.00	0.00	0.00	0.00	
291311015	13319 APPLEBY CT	87.50	87.50	9.00	9.00	0.00	0.00	0.00	0.00	0.00	0.00	0.00	0.00	
291311016	13311 APPLEBY CT	87.50	87.50	9.00	9.00	0.00	0.00	0.00	0.00	0.00	0.00	0.00	0.00	
291311017	13303 APPLEBY CT	87.50	87.50	9.00	9.00	0.00	0.00	0.00	0.00	0.00	0.00	0.00	0.00	
291311018	13295 APPLEBY CT	87.50	87.50	9.00	9.00	0.00	0.00	0.00	0.00	0.00	0.00	0.00	0.00	
291311019	13296 APPLEBY CT	87.50	87.50	9.00	9.00	0.00	0.00	0.00	0.00	0.00	0.00	0.00	0.00	
291311020	13306 APPLEBY CT	87.50	87.50	9.00	9.00	0.00	0.00	0.00	0.00	0.00	0.00	0.00	0.00	
291311021	13316 APPLEBY CT	87.50	87.50	9.00	9.00	0.00	0.00	0.00	0.00	0.00	0.00	0.00	0.00	
291311022	22892 SCRIBNER DR	87.50	87.50	9.00	9.00	0.00	0.00	0.00	0.00	0.00	0.00	0.00	0.00	
291311023	22904 SCRIBNER DR	87.50	87.50	9.00	9.00	0.00	0.00	0.00	0.00	0.00	0.00	0.00	0.00	
291311024	22926 SCRIBNER DR	87.50	87.50	9.00	9.00	0.00	0.00	0.00	0.00	0.00	0.00	0.00	0.00	
291311025	22940 SCRIBNER DR	87.50	87.50	9.00	9.00	0.00	0.00	0.00	0.00	0.00	0.00	0.00	0.00	
291311026	22956 SCRIBNER DR	87.50	87.50	9.00	9.00	0.00	0.00	0.00	0.00	0.00	0.00	0.00	0.00	
291311027	22970 SCRIBNER DR	87.50	87.50	9.00	9.00	0.00	0.00	0.00	0.00	0.00	0.00	0.00	0.00	
291311028	13357 OAK DELL ST	87.50	87.50	9.00	9.00	0.00	0.00	0.00	0.00	0.00	0.00	0.00	0.00	
291311029	13341 OAK DELL ST	87.50	87.50	9.00	9.00	0.00	0.00	0.00	0.00	0.00	0.00	0.00	0.00	
291311030	13327 OAK DELL ST	87.50	87.50	9.00	9.00	0.00	0.00	0.00	0.00	0.00	0.00	0.00	0.00	
291311031	13311 OAK DELL ST	87.50	87.50	9.00	9.00	0.00	0.00	0.00	0.00	0.00	0.00	0.00	0.00	
291311032	13297 OAK DELL ST	87.50	87.50	9.00	9.00	0.00	0.00	0.00	0.00	0.00	0.00	0.00	0.00	
291311033	13281 OAK DELL ST	87.50	87.50	9.00	9.00	0.00	0.00	0.00	0.00	0.00	0.00	0.00	0.00	
291312001	13250 OAK DELL ST	87.50	87.50	9.00	9.00	0.00	0.00	0.00	0.00	0.00	0.00	0.00	0.00	
291312002	13266 OAK DELL ST	87.50	87.50	9.00	9.00	0.00	0.00	0.00	0.00	0.00	0.00	0.00	0.00	
291312003	13280 OAK DELL ST	87.50	87.50	9.00	9.00	0.00	0.00	0.00	0.00	0.00	0.00	0.00	0.00	

MORENO VALLEY COMMUNITY SERVICES DISTRICT
FISCAL YEAR 2015/16 MAXIMUM AND APPLIED PARCEL TAXES/CHARGES

ASSESSOR'S PARCEL NUMBER	SITUS ADDRESS	ZONE A		ZONE C		ZONE D		ZONE E		ZONE M		ZONE S		TRACT NUMBER
		MAXIMUM	APPLIED	MAXIMUM	APPLIED	MAXIMUM	APPLIED	MAXIMUM	APPLIED	MAXIMUM	APPLIED	MAXIMUM	APPLIED	
291312004	13296 OAK DELL ST	87.50	87.50	9.00	9.00	0.00	0.00	0.00	0.00	0.00	0.00	0.00	0.00	
291312005	13310 OAK DELL ST	87.50	87.50	9.00	9.00	0.00	0.00	0.00	0.00	0.00	0.00	0.00	0.00	
291312006	13326 OAK DELL ST	87.50	87.50	9.00	9.00	0.00	0.00	0.00	0.00	0.00	0.00	0.00	0.00	
291312007	13340 OAK DELL ST	87.50	87.50	9.00	9.00	0.00	0.00	0.00	0.00	0.00	0.00	0.00	0.00	
291312008	13356 OAK DELL ST	87.50	87.50	9.00	9.00	0.00	0.00	0.00	0.00	0.00	0.00	0.00	0.00	
291312009	13370 OAK DELL ST	87.50	87.50	9.00	9.00	0.00	0.00	0.00	0.00	0.00	0.00	0.00	0.00	
291312010	13386 OAK DELL ST	87.50	87.50	9.00	9.00	0.00	0.00	0.00	0.00	0.00	0.00	0.00	0.00	
291312011	13400 OAK DELL ST	87.50	87.50	9.00	9.00	0.00	0.00	0.00	0.00	0.00	0.00	0.00	0.00	
291313001	22919 SCRIBNER DR	87.50	87.50	9.00	9.00	0.00	0.00	0.00	0.00	0.00	0.00	0.00	0.00	
291313002	22905 SCRIBNER DR	87.50	87.50	9.00	9.00	0.00	0.00	0.00	0.00	0.00	0.00	0.00	0.00	
291313003	22893 SCRIBNER DR	87.50	87.50	9.00	9.00	0.00	0.00	0.00	0.00	0.00	0.00	0.00	0.00	
291313004	22879 SCRIBNER DR	87.50	87.50	9.00	9.00	0.00	0.00	0.00	0.00	0.00	0.00	0.00	0.00	
291313005	22867 SCRIBNER DR	87.50	87.50	9.00	9.00	0.00	0.00	0.00	0.00	0.00	0.00	0.00	0.00	
291313006	22853 SCRIBNER DR	87.50	87.50	9.00	9.00	0.00	0.00	0.00	0.00	0.00	0.00	0.00	0.00	
291313007	22843 SCRIBNER DR	87.50	87.50	9.00	9.00	0.00	0.00	0.00	0.00	0.00	0.00	0.00	0.00	
291313008	22828 AQUEDUCT WAY	87.50	87.50	9.00	9.00	0.00	0.00	0.00	0.00	0.00	0.00	0.00	0.00	
291313009	22840 AQUEDUCT WAY	87.50	87.50	9.00	9.00	0.00	0.00	0.00	0.00	0.00	0.00	0.00	0.00	
291313010	22854 AQUEDUCT WAY	87.50	87.50	9.00	9.00	0.00	0.00	0.00	0.00	0.00	0.00	0.00	0.00	
291313011	22866 AQUEDUCT WAY	87.50	87.50	9.00	9.00	0.00	0.00	0.00	0.00	0.00	0.00	0.00	0.00	
291314001	13371 PAN AM BLV	87.50	87.50	9.00	9.00	0.00	0.00	0.00	0.00	0.00	0.00	0.00	0.00	
291314002	13345 PAN AM BLV	87.50	87.50	9.00	9.00	0.00	0.00	0.00	0.00	0.00	0.00	0.00	0.00	
291314003	13321 PAN AM BLV	87.50	87.50	9.00	9.00	0.00	0.00	0.00	0.00	0.00	0.00	0.00	0.00	
291314004	13295 PAN AM BLV	87.50	87.50	9.00	9.00	0.00	0.00	0.00	0.00	0.00	0.00	0.00	0.00	
291314005	13281 PAN AM BLV	87.50	87.50	9.00	9.00	0.00	0.00	0.00	0.00	0.00	0.00	0.00	0.00	
291314006	22835 DRACAEA AVE	87.50	87.50	9.00	9.00	0.00	0.00	0.00	0.00	0.00	0.00	0.00	0.00	
291314007	22821 DRACAEA AVE	87.50	87.50	9.00	9.00	0.00	0.00	0.00	0.00	0.00	0.00	0.00	0.00	
291314008	22807 DRACAEA AVE	87.50	87.50	9.00	9.00	0.00	0.00	0.00	0.00	0.00	0.00	0.00	0.00	
291314009	22793 DRACAEA AVE	87.50	87.50	9.00	9.00	0.00	0.00	0.00	0.00	0.00	0.00	0.00	0.00	
291314010	22779 DRACAEA AVE	87.50	87.50	9.00	9.00	0.00	0.00	0.00	0.00	0.00	0.00	0.00	0.00	
291314011	22765 DRACAEA AVE	87.50	87.50	9.00	9.00	0.00	0.00	0.00	0.00	0.00	0.00	0.00	0.00	
291314012	22751 DRACAEA AVE	87.50	87.50	9.00	9.00	0.00	0.00	0.00	0.00	0.00	0.00	0.00	0.00	
291314013	22763 AQUEDUCT WAY	87.50	87.50	9.00	9.00	0.00	0.00	0.00	0.00	0.00	0.00	0.00	0.00	
291314014	22751 AQUEDUCT WAY	87.50	87.50	9.00	9.00	0.00	0.00	0.00	0.00	0.00	0.00	0.00	0.00	
291314015	22764 AQUEDUCT WAY	87.50	87.50	9.00	9.00	0.00	0.00	0.00	0.00	0.00	0.00	0.00	0.00	
291314016	22776 AQUEDUCT WAY	87.50	87.50	9.00	9.00	0.00	0.00	0.00	0.00	0.00	0.00	0.00	0.00	
291314017	22790 AQUEDUCT WAY	87.50	87.50	9.00	9.00	0.00	0.00	0.00	0.00	0.00	0.00	0.00	0.00	
291314018	22802 AQUEDUCT WAY	87.50	87.50	9.00	9.00	0.00	0.00	0.00	0.00	0.00	0.00	0.00	0.00	

MORENO VALLEY COMMUNITY SERVICES DISTRICT
FISCAL YEAR 2015/16 MAXIMUM AND APPLIED PARCEL TAXES/CHARGES

ASSESSOR'S PARCEL NUMBER	SITUS ADDRESS	ZONE A		ZONE C		ZONE D		ZONE E		ZONE M		ZONE S		TRACT NUMBER
		MAXIMUM	APPLIED	MAXIMUM	APPLIED	MAXIMUM	APPLIED	MAXIMUM	APPLIED	MAXIMUM	APPLIED	MAXIMUM	APPLIED	
291314019	22750 BREMEN ST	87.50	87.50	9.00	9.00	0.00	0.00	0.00	0.00	0.00	0.00	0.00	0.00	
291314020	22762 BREMEN ST	87.50	87.50	9.00	9.00	0.00	0.00	0.00	0.00	0.00	0.00	0.00	0.00	
291314021	22772 BREMEN ST	87.50	87.50	9.00	9.00	0.00	0.00	0.00	0.00	0.00	0.00	0.00	0.00	
291314022	22784 BREMEN ST	87.50	87.50	9.00	9.00	0.00	0.00	0.00	0.00	0.00	0.00	0.00	0.00	
291321001	13416 OAK DELL ST	87.50	87.50	9.00	9.00	0.00	0.00	0.00	0.00	0.00	0.00	0.00	0.00	
291321002	13430 OAK DELL ST	87.50	87.50	9.00	9.00	0.00	0.00	0.00	0.00	0.00	0.00	0.00	0.00	
291321003	13446 OAK DELL ST	87.50	87.50	9.00	9.00	0.00	0.00	0.00	0.00	0.00	0.00	0.00	0.00	
291321004	13460 OAK DELL ST	87.50	87.50	9.00	9.00	0.00	0.00	0.00	0.00	0.00	0.00	0.00	0.00	
291321005	13476 OAK DELL ST	87.50	87.50	9.00	9.00	0.00	0.00	0.00	0.00	0.00	0.00	0.00	0.00	
291321006	13490 OAK DELL ST	87.50	87.50	9.00	9.00	0.00	0.00	0.00	0.00	0.00	0.00	0.00	0.00	
291321007	22999 AQUEDUCT WAY	87.50	87.50	9.00	9.00	0.00	0.00	0.00	0.00	0.00	0.00	0.00	0.00	
291321008	22985 AQUEDUCT WAY	87.50	87.50	9.00	9.00	0.00	0.00	0.00	0.00	0.00	0.00	0.00	0.00	
291321009	22927 BAYWOOD DR	87.50	87.50	9.00	9.00	0.00	0.00	0.00	0.00	0.00	0.00	0.00	0.00	
291321010	22911 BAYWOOD DR	87.50	87.50	9.00	9.00	0.00	0.00	0.00	0.00	0.00	0.00	0.00	0.00	
291321011	22895 BAYWOOD DR	87.50	87.50	9.00	9.00	0.00	0.00	0.00	0.00	0.00	0.00	0.00	0.00	
291321012	22879 BAYWOOD DR	87.50	87.50	9.00	9.00	0.00	0.00	0.00	0.00	0.00	0.00	0.00	0.00	
291321013	22863 BAYWOOD DR	87.50	87.50	9.00	9.00	0.00	0.00	0.00	0.00	0.00	0.00	0.00	0.00	
291321014	22847 BAYWOOD DR	87.50	87.50	9.00	9.00	0.00	0.00	0.00	0.00	0.00	0.00	0.00	0.00	
291321015	22831 BAYWOOD DR	87.50	87.50	9.00	9.00	0.00	0.00	0.00	0.00	0.00	0.00	0.00	0.00	
291321016	22815 BAYWOOD DR	87.50	87.50	9.00	9.00	0.00	0.00	0.00	0.00	0.00	0.00	0.00	0.00	
291321017	22799 BAYWOOD DR	87.50	87.50	9.00	9.00	0.00	0.00	0.00	0.00	0.00	0.00	0.00	0.00	
291322001	13467 OAK DELL ST	87.50	87.50	9.00	9.00	0.00	0.00	0.00	0.00	0.00	0.00	0.00	0.00	
291322002	13447 OAK DELL ST	87.50	87.50	9.00	9.00	0.00	0.00	0.00	0.00	0.00	0.00	0.00	0.00	
291322003	13431 OAK DELL ST	87.50	87.50	9.00	9.00	0.00	0.00	0.00	0.00	0.00	0.00	0.00	0.00	
291322004	13415 OAK DELL ST	87.50	87.50	9.00	9.00	0.00	0.00	0.00	0.00	0.00	0.00	0.00	0.00	
291322005	22957 SCRIBNER DR	87.50	87.50	9.00	9.00	0.00	0.00	0.00	0.00	0.00	0.00	0.00	0.00	
291322006	22945 SCRIBNER DR	87.50	87.50	9.00	9.00	0.00	0.00	0.00	0.00	0.00	0.00	0.00	0.00	
291322007	22931 SCRIBNER DR	87.50	87.50	9.00	9.00	0.00	0.00	0.00	0.00	0.00	0.00	0.00	0.00	
291322008	22880 AQUEDUCT WAY	87.50	87.50	9.00	9.00	0.00	0.00	0.00	0.00	0.00	0.00	0.00	0.00	
291322009	22892 AQUEDUCT WAY	87.50	87.50	9.00	9.00	0.00	0.00	0.00	0.00	0.00	0.00	0.00	0.00	
291322010	22906 AQUEDUCT WAY	87.50	87.50	9.00	9.00	0.00	0.00	0.00	0.00	0.00	0.00	0.00	0.00	
291322011	22920 AQUEDUCT WAY	87.50	87.50	9.00	9.00	0.00	0.00	0.00	0.00	0.00	0.00	0.00	0.00	
291322012	22932 AQUEDUCT WAY	87.50	87.50	9.00	9.00	0.00	0.00	0.00	0.00	0.00	0.00	0.00	0.00	
291322013	22946 AQUEDUCT WAY	87.50	87.50	9.00	9.00	0.00	0.00	0.00	0.00	0.00	0.00	0.00	0.00	
291322014	22958 AQUEDUCT WAY	87.50	87.50	9.00	9.00	0.00	0.00	0.00	0.00	0.00	0.00	0.00	0.00	
291322015	22970 AQUEDUCT WAY	87.50	87.50	9.00	9.00	0.00	0.00	0.00	0.00	0.00	0.00	0.00	0.00	
291323001	22878 BAYWOOD DR	87.50	87.50	9.00	9.00	0.00	0.00	0.00	0.00	0.00	0.00	0.00	0.00	

MORENO VALLEY COMMUNITY SERVICES DISTRICT
FISCAL YEAR 2015/16 MAXIMUM AND APPLIED PARCEL TAXES/CHARGES

ASSESSOR'S PARCEL NUMBER	SITUS ADDRESS	ZONE A		ZONE C		ZONE D		ZONE E		ZONE M		ZONE S		TRACT NUMBER
		MAXIMUM	APPLIED	MAXIMUM	APPLIED	MAXIMUM	APPLIED	MAXIMUM	APPLIED	MAXIMUM	APPLIED	MAXIMUM	APPLIED	
291323002	22858 BAYWOOD DR	87.50	87.50	9.00	9.00	0.00	0.00	0.00	0.00	0.00	0.00	0.00	0.00	
291323003	22846 BAYWOOD DR	87.50	87.50	9.00	9.00	0.00	0.00	0.00	0.00	0.00	0.00	0.00	0.00	
291323004	22830 BAYWOOD DR	87.50	87.50	9.00	9.00	0.00	0.00	0.00	0.00	0.00	0.00	0.00	0.00	
291323005	22814 BAYWOOD DR	87.50	87.50	9.00	9.00	0.00	0.00	0.00	0.00	0.00	0.00	0.00	0.00	
291323006	22798 BAYWOOD DR	87.50	87.50	9.00	9.00	0.00	0.00	0.00	0.00	0.00	0.00	0.00	0.00	
291323007	13440 PAN AM BLV	87.50	87.50	9.00	9.00	0.00	0.00	0.00	0.00	0.00	0.00	0.00	0.00	
291323008	13416 PAN AM BLV	87.50	87.50	9.00	9.00	0.00	0.00	0.00	0.00	0.00	0.00	0.00	0.00	
291323009	13390 PAN AM BLV	87.50	87.50	9.00	9.00	0.00	0.00	0.00	0.00	0.00	0.00	0.00	0.00	
291324001	22785 BREMEN ST	87.50	87.50	9.00	9.00	0.00	0.00	0.00	0.00	0.00	0.00	0.00	0.00	
291324002	22767 BREMEN ST	87.50	87.50	9.00	9.00	0.00	0.00	0.00	0.00	0.00	0.00	0.00	0.00	
291324003	22751 BREMEN ST	87.50	87.50	9.00	9.00	0.00	0.00	0.00	0.00	0.00	0.00	0.00	0.00	
291324004	22750 BAYWOOD DR	87.50	87.50	9.00	9.00	0.00	0.00	0.00	0.00	0.00	0.00	0.00	0.00	
291324005	22766 BAYWOOD DR	87.50	87.50	9.00	9.00	0.00	0.00	0.00	0.00	0.00	0.00	0.00	0.00	
291324006	22782 BAYWOOD DR	87.50	87.50	9.00	9.00	0.00	0.00	0.00	0.00	0.00	0.00	0.00	0.00	
291325001	22783 BAYWOOD DR	87.50	87.50	9.00	9.00	0.00	0.00	0.00	0.00	0.00	0.00	0.00	0.00	
291325002	22767 BAYWOOD DR	87.50	87.50	9.00	9.00	0.00	0.00	0.00	0.00	0.00	0.00	0.00	0.00	
291325003	22751 BAYWOOD DR	87.50	87.50	9.00	9.00	0.00	0.00	0.00	0.00	0.00	0.00	0.00	0.00	
291331001	12116 COACHMAN LN	87.50	87.50	9.00	9.00	35.00	35.00	0.00	0.00	0.00	0.00	0.00	0.00	13576
291331002	12106 COACHMAN LN	87.50	87.50	9.00	9.00	35.00	35.00	0.00	0.00	0.00	0.00	0.00	0.00	13576
291331003	12094 COACHMAN LN	87.50	87.50	9.00	9.00	35.00	35.00	0.00	0.00	0.00	0.00	0.00	0.00	13576
291331004	12082 COACHMAN LN	87.50	87.50	9.00	9.00	35.00	35.00	0.00	0.00	0.00	0.00	0.00	0.00	13576
291331005	12068 COACHMAN LN	87.50	87.50	9.00	9.00	35.00	35.00	0.00	0.00	0.00	0.00	0.00	0.00	13576
291331006	12056 COACHMAN LN	87.50	87.50	9.00	9.00	35.00	35.00	0.00	0.00	0.00	0.00	0.00	0.00	13576
291331007	12044 COACHMAN LN	87.50	87.50	9.00	9.00	35.00	35.00	0.00	0.00	0.00	0.00	0.00	0.00	13576
291331008	12034 COACHMAN LN	87.50	87.50	9.00	9.00	35.00	35.00	0.00	0.00	0.00	0.00	0.00	0.00	13576
291331009	22968 SCOTIA LN	87.50	87.50	9.00	9.00	35.00	35.00	0.00	0.00	0.00	0.00	0.00	0.00	13576
291331010	22954 SCOTIA LN	87.50	87.50	9.00	9.00	35.00	35.00	0.00	0.00	0.00	0.00	0.00	0.00	13576
291331011	22940 SCOTIA LN	87.50	87.50	9.00	9.00	35.00	35.00	0.00	0.00	0.00	0.00	0.00	0.00	13576
291331012	22928 SCOTIA LN	87.50	87.50	9.00	9.00	35.00	35.00	0.00	0.00	0.00	0.00	0.00	0.00	13576
291331013	22914 SCOTIA LN	87.50	87.50	9.00	9.00	35.00	35.00	0.00	0.00	0.00	0.00	0.00	0.00	13576
291331014	22902 SCOTIA LN	87.50	87.50	9.00	9.00	35.00	35.00	0.00	0.00	0.00	0.00	0.00	0.00	13576
291331015	22888 SCOTIA LN	87.50	87.50	9.00	9.00	35.00	35.00	0.00	0.00	0.00	0.00	0.00	0.00	13576
291331016	22862 SCOTIA LN	87.50	87.50	9.00	9.00	35.00	35.00	0.00	0.00	0.00	0.00	0.00	0.00	13576
291332001	22863 SCOTIA LN	87.50	87.50	9.00	9.00	35.00	35.00	0.00	0.00	0.00	0.00	0.00	0.00	13576
291332002	22879 SCOTIA LN	87.50	87.50	9.00	9.00	35.00	35.00	0.00	0.00	0.00	0.00	0.00	0.00	13576
291332003	22889 SCOTIA LN	87.50	87.50	9.00	9.00	35.00	35.00	0.00	0.00	0.00	0.00	0.00	0.00	13576
291332004	22903 SCOTIA LN	87.50	87.50	9.00	9.00	35.00	35.00	0.00	0.00	0.00	0.00	0.00	0.00	13576

MORENO VALLEY COMMUNITY SERVICES DISTRICT
FISCAL YEAR 2015/16 MAXIMUM AND APPLIED PARCEL TAXES/CHARGES

ASSESSOR'S PARCEL NUMBER	SITUS ADDRESS	ZONE A		ZONE C		ZONE D		ZONE E		ZONE M		ZONE S		TRACT NUMBER
		MAXIMUM	APPLIED	MAXIMUM	APPLIED	MAXIMUM	APPLIED	MAXIMUM	APPLIED	MAXIMUM	APPLIED	MAXIMUM	APPLIED	
291332005	22915 SCOTIA LN	87.50	87.50	9.00	9.00	35.00	35.00	0.00	0.00	0.00	0.00	0.00	0.00	13576
291332006	22929 SCOTIA LN	87.50	87.50	9.00	9.00	35.00	35.00	0.00	0.00	0.00	0.00	0.00	0.00	13576
291332007	12043 COACHMAN LN	87.50	87.50	9.00	9.00	35.00	35.00	0.00	0.00	0.00	0.00	0.00	0.00	13576
291332008	12055 COACHMAN LN	87.50	87.50	9.00	9.00	35.00	35.00	0.00	0.00	0.00	0.00	0.00	0.00	13576
291332009	12067 COACHMAN LN	87.50	87.50	9.00	9.00	35.00	35.00	0.00	0.00	0.00	0.00	0.00	0.00	13576
291332010	12081 COACHMAN LN	87.50	87.50	9.00	9.00	35.00	35.00	0.00	0.00	0.00	0.00	0.00	0.00	13576
291332011	12093 COACHMAN LN	87.50	87.50	9.00	9.00	35.00	35.00	0.00	0.00	0.00	0.00	0.00	0.00	13576
291332014	22950 GLENDON DR	87.50	87.50	9.00	9.00	35.00	35.00	0.00	0.00	0.00	0.00	0.00	0.00	13576
291332015	22938 GLENDON DR	87.50	87.50	9.00	9.00	35.00	35.00	0.00	0.00	0.00	0.00	0.00	0.00	13576
291332016	22924 GLENDON DR	87.50	87.50	9.00	9.00	35.00	35.00	0.00	0.00	0.00	0.00	0.00	0.00	13576
291332017	22918 GLENDON DR	87.50	87.50	9.00	9.00	35.00	35.00	0.00	0.00	0.00	0.00	0.00	0.00	13576
291332018	22912 GLENDON DR	87.50	87.50	9.00	9.00	35.00	35.00	0.00	0.00	0.00	0.00	0.00	0.00	13576
291332019	22904 GLENDON DR	87.50	87.50	9.00	9.00	35.00	35.00	0.00	0.00	0.00	0.00	0.00	0.00	13576
291332020	22890 GLENDON DR	87.50	87.50	9.00	9.00	35.00	35.00	0.00	0.00	0.00	0.00	0.00	0.00	13576
291332021	22878 GLENDON DR	87.50	87.50	9.00	9.00	35.00	35.00	0.00	0.00	0.00	0.00	0.00	0.00	13576
291332022	22864 GLENDON DR	87.50	87.50	9.00	9.00	35.00	35.00	0.00	0.00	0.00	0.00	0.00	0.00	13576
291332027	22940 CHAMBRAY DR	87.50	87.50	9.00	9.00	35.00	35.00	0.00	0.00	0.00	0.00	0.00	0.00	13576
291332028	22950 CHAMBRAY DR	87.50	87.50	9.00	9.00	35.00	35.00	0.00	0.00	0.00	0.00	0.00	0.00	13576
291333001	22871 GLENDON DR	87.50	87.50	9.00	9.00	35.00	35.00	0.00	0.00	0.00	0.00	0.00	0.00	13576
291333002	22885 GLENDON DR	87.50	87.50	9.00	9.00	35.00	35.00	0.00	0.00	0.00	0.00	0.00	0.00	13576
291333003	22897 GLENDON DR	87.50	87.50	9.00	9.00	35.00	35.00	0.00	0.00	0.00	0.00	0.00	0.00	13576
291333004	22900 CHAMBRAY DR	87.50	87.50	9.00	9.00	35.00	35.00	0.00	0.00	0.00	0.00	0.00	0.00	13576
291333005	22886 CHAMBRAY DR	87.50	87.50	9.00	9.00	35.00	35.00	0.00	0.00	0.00	0.00	0.00	0.00	13576
291333006	22874 CHAMBRAY DR	87.50	87.50	9.00	9.00	35.00	35.00	0.00	0.00	0.00	0.00	0.00	0.00	19081
291333007	22864 CHAMBRAY DR	87.50	87.50	9.00	9.00	35.00	35.00	0.00	0.00	0.00	0.00	0.00	0.00	19081
291334009	22981 CHAMBRAY DR	87.50	87.50	9.00	9.00	35.00	35.00	0.00	0.00	0.00	0.00	0.00	0.00	19080
291334010	22973 CHAMBRAY DR	87.50	87.50	9.00	9.00	35.00	35.00	0.00	0.00	0.00	0.00	0.00	0.00	19080
291334011	22967 CHAMBRAY DR	87.50	87.50	9.00	9.00	35.00	35.00	0.00	0.00	0.00	0.00	0.00	0.00	19080
291334012	22961 CHAMBRAY DR	87.50	87.50	9.00	9.00	35.00	35.00	0.00	0.00	0.00	0.00	0.00	0.00	19080
291334013	22955 CHAMBRAY DR	87.50	87.50	9.00	9.00	35.00	35.00	0.00	0.00	0.00	0.00	0.00	0.00	19080
291334014	22947 CHAMBRAY DR	87.50	87.50	9.00	9.00	35.00	35.00	0.00	0.00	0.00	0.00	0.00	0.00	19080
291334015	22941 CHAMBRAY DR	87.50	87.50	9.00	9.00	35.00	35.00	0.00	0.00	0.00	0.00	0.00	0.00	19080
291334016	22935 CHAMBRAY DR	87.50	87.50	9.00	9.00	35.00	35.00	0.00	0.00	0.00	0.00	0.00	0.00	19080
291334017	22929 CHAMBRAY DR	87.50	87.50	9.00	9.00	35.00	35.00	0.00	0.00	0.00	0.00	0.00	0.00	19080
291334018	22921 CHAMBRAY DR	87.50	87.50	9.00	9.00	35.00	35.00	0.00	0.00	0.00	0.00	0.00	0.00	19080
291334019	22915 CHAMBRAY DR	87.50	87.50	9.00	9.00	35.00	35.00	0.00	0.00	0.00	0.00	0.00	0.00	19080
291334020	22909 CHAMBRAY DR	87.50	87.50	9.00	9.00	35.00	35.00	0.00	0.00	0.00	0.00	0.00	0.00	19080

MORENO VALLEY COMMUNITY SERVICES DISTRICT
FISCAL YEAR 2015/16 MAXIMUM AND APPLIED PARCEL TAXES/CHARGES

ASSESSOR'S PARCEL NUMBER	SITUS ADDRESS	ZONE A		ZONE C		ZONE D		ZONE E		ZONE M		ZONE S		TRACT NUMBER
		MAXIMUM	APPLIED	MAXIMUM	APPLIED	MAXIMUM	APPLIED	MAXIMUM	APPLIED	MAXIMUM	APPLIED	MAXIMUM	APPLIED	
291334021	22901 CHAMBRAY DR	87.50	87.50	9.00	9.00	35.00	35.00	0.00	0.00	0.00	0.00	0.00	0.00	19080
291334022	22895 CHAMBRAY DR	87.50	87.50	9.00	9.00	35.00	35.00	0.00	0.00	0.00	0.00	0.00	0.00	19080
291341001	12023 RIPARIAN WAY	87.50	87.50	9.00	9.00	35.00	35.00	0.00	0.00	0.00	0.00	0.00	0.00	13576
291341002	12011 RIPARIAN WAY	87.50	87.50	9.00	9.00	35.00	35.00	0.00	0.00	0.00	0.00	0.00	0.00	13576
291341003	12035 RIPARIAN WAY	87.50	87.50	9.00	9.00	35.00	35.00	0.00	0.00	0.00	0.00	0.00	0.00	19081
291341004	12049 RIPARIAN WAY	87.50	87.50	9.00	9.00	35.00	35.00	0.00	0.00	0.00	0.00	0.00	0.00	19081
291341005	12063 RIPARIAN WAY	87.50	87.50	9.00	9.00	35.00	35.00	0.00	0.00	0.00	0.00	0.00	0.00	19081
291341006	12077 RIPARIAN WAY	87.50	87.50	9.00	9.00	35.00	35.00	0.00	0.00	0.00	0.00	0.00	0.00	19081
291341007	12091 RIPARIAN WAY	87.50	87.50	9.00	9.00	35.00	35.00	0.00	0.00	0.00	0.00	0.00	0.00	19081
291341008	12105 RIPARIAN WAY	87.50	87.50	9.00	9.00	35.00	35.00	0.00	0.00	0.00	0.00	0.00	0.00	19081
291341009	12119 RIPARIAN WAY	87.50	87.50	9.00	9.00	35.00	35.00	0.00	0.00	0.00	0.00	0.00	0.00	19081
291341010	12133 RIPARIAN WAY	87.50	87.50	9.00	9.00	35.00	35.00	0.00	0.00	0.00	0.00	0.00	0.00	19081
291342001	22674 SCOTIA LN	87.50	87.50	9.00	9.00	35.00	35.00	0.00	0.00	0.00	0.00	0.00	0.00	13576
291342002	22684 SCOTIA LN	87.50	87.50	9.00	9.00	35.00	35.00	0.00	0.00	0.00	0.00	0.00	0.00	13576
291342003	22696 SCOTIA LN	87.50	87.50	9.00	9.00	35.00	35.00	0.00	0.00	0.00	0.00	0.00	0.00	13576
291342004	22708 SCOTIA LN	87.50	87.50	9.00	9.00	35.00	35.00	0.00	0.00	0.00	0.00	0.00	0.00	13576
291342005	22720 SCOTIA LN	87.50	87.50	9.00	9.00	35.00	35.00	0.00	0.00	0.00	0.00	0.00	0.00	13576
291342006	22732 SCOTIA LN	87.50	87.50	9.00	9.00	35.00	35.00	0.00	0.00	0.00	0.00	0.00	0.00	13576
291342007	22744 SCOTIA LN	87.50	87.50	9.00	9.00	35.00	35.00	0.00	0.00	0.00	0.00	0.00	0.00	13576
291342008	22756 SCOTIA LN	87.50	87.50	9.00	9.00	35.00	35.00	0.00	0.00	0.00	0.00	0.00	0.00	13576
291342009	22768 SCOTIA LN	87.50	87.50	9.00	9.00	35.00	35.00	0.00	0.00	0.00	0.00	0.00	0.00	13576
291342010	22780 SCOTIA LN	87.50	87.50	9.00	9.00	35.00	35.00	0.00	0.00	0.00	0.00	0.00	0.00	13576
291342011	22792 SCOTIA LN	87.50	87.50	9.00	9.00	35.00	35.00	0.00	0.00	0.00	0.00	0.00	0.00	13576
291342012	22804 SCOTIA LN	87.50	87.50	9.00	9.00	35.00	35.00	0.00	0.00	0.00	0.00	0.00	0.00	13576
291342013	22814 SCOTIA LN	87.50	87.50	9.00	9.00	35.00	35.00	0.00	0.00	0.00	0.00	0.00	0.00	13576
291342014	22826 SCOTIA LN	87.50	87.50	9.00	9.00	35.00	35.00	0.00	0.00	0.00	0.00	0.00	0.00	13576
291342015	22838 SCOTIA LN	87.50	87.50	9.00	9.00	35.00	35.00	0.00	0.00	0.00	0.00	0.00	0.00	13576
291342016	22850 SCOTIA LN	87.50	87.50	9.00	9.00	35.00	35.00	0.00	0.00	0.00	0.00	0.00	0.00	13576
291343001	22851 SCOTIA LN	87.50	87.50	9.00	9.00	35.00	35.00	0.00	0.00	0.00	0.00	0.00	0.00	13576
291343002	22839 SCOTIA LN	87.50	87.50	9.00	9.00	35.00	35.00	0.00	0.00	0.00	0.00	0.00	0.00	13576
291343003	22827 SCOTIA LN	87.50	87.50	9.00	9.00	35.00	35.00	0.00	0.00	0.00	0.00	0.00	0.00	13576
291343004	22815 SCOTIA LN	87.50	87.50	9.00	9.00	35.00	35.00	0.00	0.00	0.00	0.00	0.00	0.00	13576
291343005	22803 SCOTIA LN	87.50	87.50	9.00	9.00	35.00	35.00	0.00	0.00	0.00	0.00	0.00	0.00	13576
291343006	22789 SCOTIA LN	87.50	87.50	9.00	9.00	35.00	35.00	0.00	0.00	0.00	0.00	0.00	0.00	13576
291343007	22782 GLENDON DR	87.50	87.50	9.00	9.00	35.00	35.00	0.00	0.00	0.00	0.00	0.00	0.00	13576
291343008	22798 GLENDON DR	87.50	87.50	9.00	9.00	35.00	35.00	0.00	0.00	0.00	0.00	0.00	0.00	13576
291343009	22816 GLENDON DR	87.50	87.50	9.00	9.00	35.00	35.00	0.00	0.00	0.00	0.00	0.00	0.00	13576

MORENO VALLEY COMMUNITY SERVICES DISTRICT
FISCAL YEAR 2015/16 MAXIMUM AND APPLIED PARCEL TAXES/CHARGES

ASSESSOR'S PARCEL NUMBER	SITUS ADDRESS	ZONE A		ZONE C		ZONE D		ZONE E		ZONE M		ZONE S		TRACT NUMBER
		MAXIMUM	APPLIED	MAXIMUM	APPLIED	MAXIMUM	APPLIED	MAXIMUM	APPLIED	MAXIMUM	APPLIED	MAXIMUM	APPLIED	
291343010	22830 GLENDON DR	87.50	87.50	9.00	9.00	35.00	35.00	0.00	0.00	0.00	0.00	0.00	0.00	13576
291343011	22842 GLENDON DR	87.50	87.50	9.00	9.00	35.00	35.00	0.00	0.00	0.00	0.00	0.00	0.00	13576
291343012	22854 GLENDON DR	87.50	87.50	9.00	9.00	35.00	35.00	0.00	0.00	0.00	0.00	0.00	0.00	13576
291344001	22857 GLENDON DR	87.50	87.50	9.00	9.00	35.00	35.00	0.00	0.00	0.00	0.00	0.00	0.00	13576
291344002	22845 GLENDON DR	87.50	87.50	9.00	9.00	35.00	35.00	0.00	0.00	0.00	0.00	0.00	0.00	13576
291344003	22833 GLENDON DR	87.50	87.50	9.00	9.00	35.00	35.00	0.00	0.00	0.00	0.00	0.00	0.00	13576
291344004	22817 GLENDON DR	87.50	87.50	9.00	9.00	35.00	35.00	0.00	0.00	0.00	0.00	0.00	0.00	13576
291344005	22805 GLENDON DR	87.50	87.50	9.00	9.00	35.00	35.00	0.00	0.00	0.00	0.00	0.00	0.00	13576
291344006	22793 GLENDON DR	87.50	87.50	9.00	9.00	35.00	35.00	0.00	0.00	0.00	0.00	0.00	0.00	13576
291344007	22781 GLENDON DR	87.50	87.50	9.00	9.00	35.00	35.00	0.00	0.00	0.00	0.00	0.00	0.00	13576
291344008	22767 GLENDON DR	87.50	87.50	9.00	9.00	35.00	35.00	0.00	0.00	0.00	0.00	0.00	0.00	13576
291344009	22755 GLENDON DR	87.50	87.50	9.00	9.00	35.00	35.00	0.00	0.00	0.00	0.00	0.00	0.00	13576
291344010	22743 GLENDON DR	87.50	87.50	9.00	9.00	35.00	35.00	0.00	0.00	0.00	0.00	0.00	0.00	13576
291344011	22727 GLENDON DR	87.50	87.50	9.00	9.00	35.00	35.00	0.00	0.00	0.00	0.00	0.00	0.00	13576
291344012	22711 GLENDON DR	87.50	87.50	9.00	9.00	35.00	35.00	0.00	0.00	0.00	0.00	0.00	0.00	13576
291344013	22714 GLENDON DR	87.50	87.50	9.00	9.00	35.00	35.00	0.00	0.00	0.00	0.00	0.00	0.00	13576
291344014	22728 GLENDON DR	87.50	87.50	9.00	9.00	35.00	35.00	0.00	0.00	0.00	0.00	0.00	0.00	13576
291344015	22742 GLENDON DR	87.50	87.50	9.00	9.00	35.00	35.00	0.00	0.00	0.00	0.00	0.00	0.00	13576
291344016	22752 GLENDON DR	87.50	87.50	9.00	9.00	35.00	35.00	0.00	0.00	0.00	0.00	0.00	0.00	13576
291344017	22764 GLENDON DR	87.50	87.50	9.00	9.00	35.00	35.00	0.00	0.00	0.00	0.00	0.00	0.00	13576
291344018	22765 SCOTIA LN	87.50	87.50	9.00	9.00	35.00	35.00	0.00	0.00	0.00	0.00	0.00	0.00	13576
291344019	22753 SCOTIA LN	87.50	87.50	9.00	9.00	35.00	35.00	0.00	0.00	0.00	0.00	0.00	0.00	13576
291344020	22741 SCOTIA LN	87.50	87.50	9.00	9.00	35.00	35.00	0.00	0.00	0.00	0.00	0.00	0.00	13576
291344021	22729 SCOTIA LN	87.50	87.50	9.00	9.00	35.00	35.00	0.00	0.00	0.00	0.00	0.00	0.00	13576
291344022	22713 SCOTIA LN	87.50	87.50	9.00	9.00	35.00	35.00	0.00	0.00	0.00	0.00	0.00	0.00	13576
291344023	22701 SCOTIA LN	87.50	87.50	9.00	9.00	35.00	35.00	0.00	0.00	0.00	0.00	0.00	0.00	13576
291344024	12050 RIPARIAN WAY	87.50	87.50	9.00	9.00	35.00	35.00	0.00	0.00	0.00	0.00	0.00	0.00	19081
291344025	12062 RIPARIAN WAY	87.50	87.50	9.00	9.00	35.00	35.00	0.00	0.00	0.00	0.00	0.00	0.00	19081
291344026	12074 RIPARIAN WAY	87.50	87.50	9.00	9.00	35.00	35.00	0.00	0.00	0.00	0.00	0.00	0.00	19081
291344027	12086 RIPARIAN WAY	87.50	87.50	9.00	9.00	35.00	35.00	0.00	0.00	0.00	0.00	0.00	0.00	19081
291344028	12098 RIPARIAN WAY	87.50	87.50	9.00	9.00	35.00	35.00	0.00	0.00	0.00	0.00	0.00	0.00	19081
291344029	12110 RIPARIAN WAY	87.50	87.50	9.00	9.00	35.00	35.00	0.00	0.00	0.00	0.00	0.00	0.00	19081
291344030	12122 RIPARIAN WAY	87.50	87.50	9.00	9.00	35.00	35.00	0.00	0.00	0.00	0.00	0.00	0.00	19081
291344031	12136 RIPARIAN WAY	87.50	87.50	9.00	9.00	35.00	35.00	0.00	0.00	0.00	0.00	0.00	0.00	19081
291344032	12148 RIPARIAN WAY	87.50	87.50	9.00	9.00	35.00	35.00	0.00	0.00	0.00	0.00	0.00	0.00	19081
291344033	22724 CHAMBRAY DR	87.50	87.50	9.00	9.00	35.00	35.00	0.00	0.00	0.00	0.00	0.00	0.00	19081
291344034	22734 CHAMBRAY DR	87.50	87.50	9.00	9.00	35.00	35.00	0.00	0.00	0.00	0.00	0.00	0.00	19081

MORENO VALLEY COMMUNITY SERVICES DISTRICT
FISCAL YEAR 2015/16 MAXIMUM AND APPLIED PARCEL TAXES/CHARGES

ASSESSOR'S PARCEL NUMBER	SITUS ADDRESS	ZONE A		ZONE C		ZONE D		ZONE E		ZONE M		ZONE S		TRACT NUMBER
		MAXIMUM	APPLIED	MAXIMUM	APPLIED	MAXIMUM	APPLIED	MAXIMUM	APPLIED	MAXIMUM	APPLIED	MAXIMUM	APPLIED	
291344035	22744 CHAMBRAY DR	87.50	87.50	9.00	9.00	35.00	35.00	0.00	0.00	0.00	0.00	0.00	0.00	19081
291344036	22754 CHAMBRAY DR	87.50	87.50	9.00	9.00	35.00	35.00	0.00	0.00	0.00	0.00	0.00	0.00	19081
291344037	22764 CHAMBRAY DR	87.50	87.50	9.00	9.00	35.00	35.00	0.00	0.00	0.00	0.00	0.00	0.00	19081
291344038	22774 CHAMBRAY DR	87.50	87.50	9.00	9.00	35.00	35.00	0.00	0.00	0.00	0.00	0.00	0.00	19081
291344039	22784 CHAMBRAY DR	87.50	87.50	9.00	9.00	35.00	35.00	0.00	0.00	0.00	0.00	0.00	0.00	19081
291344040	22794 CHAMBRAY DR	87.50	87.50	9.00	9.00	35.00	35.00	0.00	0.00	0.00	0.00	0.00	0.00	19081
291344041	22804 CHAMBRAY DR	87.50	87.50	9.00	9.00	35.00	35.00	0.00	0.00	0.00	0.00	0.00	0.00	19081
291344042	22814 CHAMBRAY DR	87.50	87.50	9.00	9.00	35.00	35.00	0.00	0.00	0.00	0.00	0.00	0.00	19081
291344043	22824 CHAMBRAY DR	87.50	87.50	9.00	9.00	35.00	35.00	0.00	0.00	0.00	0.00	0.00	0.00	19081
291344044	22834 CHAMBRAY DR	87.50	87.50	9.00	9.00	35.00	35.00	0.00	0.00	0.00	0.00	0.00	0.00	19081
291344045	22844 CHAMBRAY DR	87.50	87.50	9.00	9.00	35.00	35.00	0.00	0.00	0.00	0.00	0.00	0.00	19081
291344046	22854 CHAMBRAY DR	87.50	87.50	9.00	9.00	35.00	35.00	0.00	0.00	0.00	0.00	0.00	0.00	19081
291345001	22789 CHAMBRAY DR	87.50	87.50	9.00	9.00	35.00	35.00	0.00	0.00	0.00	0.00	0.00	0.00	19081
291345002	22779 CHAMBRAY DR	87.50	87.50	9.00	9.00	35.00	35.00	0.00	0.00	0.00	0.00	0.00	0.00	19081
291345003	22769 CHAMBRAY DR	87.50	87.50	9.00	9.00	35.00	35.00	0.00	0.00	0.00	0.00	0.00	0.00	19081
291345004	22759 CHAMBRAY DR	87.50	87.50	9.00	9.00	35.00	35.00	0.00	0.00	0.00	0.00	0.00	0.00	19081
291345005	22749 CHAMBRAY DR	87.50	87.50	9.00	9.00	35.00	35.00	0.00	0.00	0.00	0.00	0.00	0.00	19081
291345006	22739 CHAMBRAY DR	87.50	87.50	9.00	9.00	35.00	35.00	0.00	0.00	0.00	0.00	0.00	0.00	19081
291345007	22729 CHAMBRAY DR	87.50	87.50	9.00	9.00	35.00	35.00	0.00	0.00	0.00	0.00	0.00	0.00	19081
291345008	22719 CHAMBRAY DR	87.50	87.50	9.00	9.00	35.00	35.00	0.00	0.00	0.00	0.00	0.00	0.00	19081
291361001	12146 HYTHE ST	87.50	87.50	9.00	9.00	35.00	35.00	0.00	0.00	0.00	0.00	0.00	0.00	19080
291361002	12154 HYTHE ST	87.50	87.50	9.00	9.00	35.00	35.00	0.00	0.00	0.00	0.00	0.00	0.00	19080
291361003	12160 HYTHE ST	87.50	87.50	9.00	9.00	35.00	35.00	0.00	0.00	0.00	0.00	0.00	0.00	19080
291361004	12168 HYTHE ST	87.50	87.50	9.00	9.00	35.00	35.00	0.00	0.00	0.00	0.00	0.00	0.00	19080
291361005	12176 HYTHE ST	87.50	87.50	9.00	9.00	35.00	35.00	0.00	0.00	0.00	0.00	0.00	0.00	19080
291361006	12186 HYTHE ST	87.50	87.50	9.00	9.00	35.00	35.00	0.00	0.00	0.00	0.00	0.00	0.00	19080
291361007	12194 HYTHE ST	87.50	87.50	9.00	9.00	35.00	35.00	0.00	0.00	0.00	0.00	0.00	0.00	19080
291361008	12200 HYTHE ST	87.50	87.50	9.00	9.00	35.00	35.00	0.00	0.00	0.00	0.00	0.00	0.00	19080
291361009	12208 HYTHE ST	87.50	87.50	9.00	9.00	35.00	35.00	0.00	0.00	0.00	0.00	0.00	0.00	19080
291361010	12216 HYTHE ST	87.50	87.50	9.00	9.00	35.00	35.00	0.00	0.00	0.00	0.00	0.00	0.00	19080
291361011	12222 HYTHE ST	87.50	87.50	9.00	9.00	35.00	35.00	0.00	0.00	0.00	0.00	0.00	0.00	19080
291361012	12230 HYTHE ST	87.50	87.50	9.00	9.00	35.00	35.00	0.00	0.00	0.00	0.00	0.00	0.00	19080
291361013	12236 HYTHE ST	87.50	87.50	9.00	9.00	35.00	35.00	0.00	0.00	0.00	0.00	0.00	0.00	19080
291361014	12244 HYTHE ST	87.50	87.50	9.00	9.00	35.00	35.00	0.00	0.00	0.00	0.00	0.00	0.00	19080
291361015	12250 HYTHE ST	87.50	87.50	9.00	9.00	35.00	35.00	0.00	0.00	0.00	0.00	0.00	0.00	19080
291361016	12256 HYTHE ST	87.50	87.50	9.00	9.00	35.00	35.00	0.00	0.00	0.00	0.00	0.00	0.00	19080
291361017	12262 HYTHE ST	87.50	87.50	9.00	9.00	35.00	35.00	0.00	0.00	0.00	0.00	0.00	0.00	19080

MORENO VALLEY COMMUNITY SERVICES DISTRICT
FISCAL YEAR 2015/16 MAXIMUM AND APPLIED PARCEL TAXES/CHARGES

ASSESSOR'S		ZONE A		ZONE C		ZONE D		ZONE E		ZONE M		ZONE S		TRACT
PARCEL NUMBER	SITUS ADDRESS	MAXIMUM	APPLIED	MAXIMUM	APPLIED	MAXIMUM	APPLIED	MAXIMUM	APPLIED	MAXIMUM	APPLIED	MAXIMUM	APPLIED	NUMBER
291361018	12268 HYPHE ST	87.50	87.50	9.00	9.00	35.00	35.00	0.00	0.00	0.00	0.00	0.00	0.00	19080
291361019	12274 HYPHE ST	87.50	87.50	9.00	9.00	35.00	35.00	0.00	0.00	0.00	0.00	0.00	0.00	19080
291361020	12282 HYPHE ST	87.50	87.50	9.00	9.00	35.00	35.00	0.00	0.00	0.00	0.00	0.00	0.00	19080
291361021	12290 HYPHE ST	87.50	87.50	9.00	9.00	35.00	35.00	0.00	0.00	0.00	0.00	0.00	0.00	19080
291361022	12296 HYPHE ST	87.50	87.50	9.00	9.00	35.00	35.00	0.00	0.00	0.00	0.00	0.00	0.00	19080
291361023	12302 HYPHE ST	87.50	87.50	9.00	9.00	35.00	35.00	0.00	0.00	0.00	0.00	0.00	0.00	19080
291361024	12308 HYPHE ST	87.50	87.50	9.00	9.00	35.00	35.00	0.00	0.00	0.00	0.00	0.00	0.00	19080
291361025	12314 HYPHE ST	87.50	87.50	9.00	9.00	35.00	35.00	0.00	0.00	0.00	0.00	0.00	0.00	19080
291361026	12320 HYPHE ST	87.50	87.50	9.00	9.00	35.00	35.00	0.00	0.00	0.00	0.00	0.00	0.00	19080
291361027	12326 HYPHE ST	87.50	87.50	9.00	9.00	35.00	35.00	0.00	0.00	0.00	0.00	0.00	0.00	19080
291361028	12332 HYPHE ST	87.50	87.50	9.00	9.00	35.00	35.00	0.00	0.00	0.00	0.00	0.00	0.00	19080
291361029	12340 HYPHE ST	87.50	87.50	9.00	9.00	35.00	35.00	0.00	0.00	0.00	0.00	0.00	0.00	19080
291361030	12348 HYPHE ST	87.50	87.50	9.00	9.00	35.00	35.00	0.00	0.00	0.00	0.00	0.00	0.00	19080
291361031	22855 KINROSS LN	87.50	87.50	9.00	9.00	35.00	35.00	0.00	0.00	0.00	0.00	0.00	0.00	19080
291361032	22851 KINROSS LN	87.50	87.50	9.00	9.00	35.00	35.00	0.00	0.00	0.00	0.00	0.00	0.00	19080
291361033	22847 KINROSS LN	87.50	87.50	9.00	9.00	35.00	35.00	0.00	0.00	0.00	0.00	0.00	0.00	19080
291361034	22841 KINROSS LN	87.50	87.50	9.00	9.00	35.00	35.00	0.00	0.00	0.00	0.00	0.00	0.00	19080
291361035	22837 KINROSS LN	87.50	87.50	9.00	9.00	35.00	35.00	0.00	0.00	0.00	0.00	0.00	0.00	19080
291362001	12333 HYPHE ST	87.50	87.50	9.00	9.00	35.00	35.00	0.00	0.00	0.00	0.00	0.00	0.00	19080
291362002	12327 HYPHE ST	87.50	87.50	9.00	9.00	35.00	35.00	0.00	0.00	0.00	0.00	0.00	0.00	19080
291362003	12321 HYPHE ST	87.50	87.50	9.00	9.00	35.00	35.00	0.00	0.00	0.00	0.00	0.00	0.00	19080
291362004	12315 HYPHE ST	87.50	87.50	9.00	9.00	35.00	35.00	0.00	0.00	0.00	0.00	0.00	0.00	19080
291362005	12309 HYPHE ST	87.50	87.50	9.00	9.00	35.00	35.00	0.00	0.00	0.00	0.00	0.00	0.00	19080
291362006	12303 HYPHE ST	87.50	87.50	9.00	9.00	35.00	35.00	0.00	0.00	0.00	0.00	0.00	0.00	19080
291362007	12297 HYPHE ST	87.50	87.50	9.00	9.00	35.00	35.00	0.00	0.00	0.00	0.00	0.00	0.00	19080
291362008	12291 HYPHE ST	87.50	87.50	9.00	9.00	35.00	35.00	0.00	0.00	0.00	0.00	0.00	0.00	19080
291362009	12283 HYPHE ST	87.50	87.50	9.00	9.00	35.00	35.00	0.00	0.00	0.00	0.00	0.00	0.00	19080
291362010	12275 HYPHE ST	87.50	87.50	9.00	9.00	35.00	35.00	0.00	0.00	0.00	0.00	0.00	0.00	19080
291362011	12269 HYPHE ST	87.50	87.50	9.00	9.00	35.00	35.00	0.00	0.00	0.00	0.00	0.00	0.00	19080
291362012	12263 HYPHE ST	87.50	87.50	9.00	9.00	35.00	35.00	0.00	0.00	0.00	0.00	0.00	0.00	19080
291362013	12257 HYPHE ST	87.50	87.50	9.00	9.00	35.00	35.00	0.00	0.00	0.00	0.00	0.00	0.00	19080
291362014	12251 HYPHE ST	87.50	87.50	9.00	9.00	35.00	35.00	0.00	0.00	0.00	0.00	0.00	0.00	19080
291362015	12243 HYPHE ST	87.50	87.50	9.00	9.00	35.00	35.00	0.00	0.00	0.00	0.00	0.00	0.00	19080
291362016	12235 HYPHE ST	87.50	87.50	9.00	9.00	35.00	35.00	0.00	0.00	0.00	0.00	0.00	0.00	19080
291362017	12229 HYPHE ST	87.50	87.50	9.00	9.00	35.00	35.00	0.00	0.00	0.00	0.00	0.00	0.00	19080
291362018	12221 HYPHE ST	87.50	87.50	9.00	9.00	35.00	35.00	0.00	0.00	0.00	0.00	0.00	0.00	19080
291362019	12215 HYPHE ST	87.50	87.50	9.00	9.00	35.00	35.00	0.00	0.00	0.00	0.00	0.00	0.00	19080

MORENO VALLEY COMMUNITY SERVICES DISTRICT
FISCAL YEAR 2015/16 MAXIMUM AND APPLIED PARCEL TAXES/CHARGES

ASSESSOR'S PARCEL NUMBER	SITUS ADDRESS	ZONE A		ZONE C		ZONE D		ZONE E		ZONE M		ZONE S		TRACT NUMBER
		MAXIMUM	APPLIED	MAXIMUM	APPLIED	MAXIMUM	APPLIED	MAXIMUM	APPLIED	MAXIMUM	APPLIED	MAXIMUM	APPLIED	
291362020	12209 HYTHE ST	87.50	87.50	9.00	9.00	35.00	35.00	0.00	0.00	0.00	0.00	0.00	0.00	19080
291362021	12201 HYTHE ST	87.50	87.50	9.00	9.00	35.00	35.00	0.00	0.00	0.00	0.00	0.00	0.00	19080
291362022	12195 HYTHE ST	87.50	87.50	9.00	9.00	35.00	35.00	0.00	0.00	0.00	0.00	0.00	0.00	19080
291362023	12181 HYTHE ST	87.50	87.50	9.00	9.00	35.00	35.00	0.00	0.00	0.00	0.00	0.00	0.00	19080
291362024	12177 HYTHE ST	87.50	87.50	9.00	9.00	35.00	35.00	0.00	0.00	0.00	0.00	0.00	0.00	19080
291362025	12169 HYTHE ST	87.50	87.50	9.00	9.00	35.00	35.00	0.00	0.00	0.00	0.00	0.00	0.00	19080
291362026	12161 HYTHE ST	87.50	87.50	9.00	9.00	35.00	35.00	0.00	0.00	0.00	0.00	0.00	0.00	19080
291362027	12155 HYTHE ST	87.50	87.50	9.00	9.00	35.00	35.00	0.00	0.00	0.00	0.00	0.00	0.00	19080
291362028	12147 HYTHE ST	87.50	87.50	9.00	9.00	35.00	35.00	0.00	0.00	0.00	0.00	0.00	0.00	19080
291371001	13240 OAK DELL ST	87.50	87.50	9.00	9.00	84.27	84.26	0.00	0.00	0.00	0.00	0.00	0.00	18930
291371002	13230 OAK DELL ST	87.50	87.50	9.00	9.00	84.27	84.26	0.00	0.00	0.00	0.00	0.00	0.00	18930
291371003	13220 OAK DELL ST	87.50	87.50	9.00	9.00	84.27	84.26	0.00	0.00	0.00	0.00	0.00	0.00	18930
291371004	13214 OAK DELL ST	87.50	87.50	9.00	9.00	84.27	84.26	0.00	0.00	0.00	0.00	0.00	0.00	18930
291371005	13206 OAK DELL ST	87.50	87.50	9.00	9.00	84.27	84.26	0.00	0.00	0.00	0.00	0.00	0.00	18930
291371006	13198 OAK DELL ST	87.50	87.50	9.00	9.00	84.27	84.26	0.00	0.00	0.00	0.00	0.00	0.00	18930
291371007	13190 OAK DELL ST	87.50	87.50	9.00	9.00	84.27	84.26	0.00	0.00	0.00	0.00	0.00	0.00	18930
291371008	13182 OAK DELL ST	87.50	87.50	9.00	9.00	84.27	84.26	0.00	0.00	0.00	0.00	0.00	0.00	18930
291371009	13176 OAK DELL ST	87.50	87.50	9.00	9.00	84.27	84.26	0.00	0.00	0.00	0.00	0.00	0.00	18930
291371010	13168 OAK DELL ST	87.50	87.50	9.00	9.00	84.27	84.26	0.00	0.00	0.00	0.00	0.00	0.00	18930
291371011	13160 OAK DELL ST	87.50	87.50	9.00	9.00	84.27	84.26	0.00	0.00	0.00	0.00	0.00	0.00	18930
291371012	13152 OAK DELL ST	87.50	87.50	9.00	9.00	84.27	84.26	0.00	0.00	0.00	0.00	0.00	0.00	18930
291371013	13144 OAK DELL ST	87.50	87.50	9.00	9.00	84.27	84.26	0.00	0.00	0.00	0.00	0.00	0.00	18930
291371014	13136 OAK DELL ST	87.50	87.50	9.00	9.00	84.27	84.26	0.00	0.00	0.00	0.00	0.00	0.00	18930
291371015	13130 OAK DELL ST	87.50	87.50	9.00	9.00	84.27	84.26	0.00	0.00	0.00	0.00	0.00	0.00	18930
291371016	13122 OAK DELL ST	87.50	87.50	9.00	9.00	84.27	84.26	0.00	0.00	0.00	0.00	0.00	0.00	18930
291371017	13112 OAK DELL ST	87.50	87.50	9.00	9.00	84.27	84.26	0.00	0.00	0.00	0.00	0.00	0.00	18930
291371018	13104 OAK DELL ST	87.50	87.50	9.00	9.00	84.27	84.26	0.00	0.00	0.00	0.00	0.00	0.00	18930
291371019	13090 OAK DELL ST	87.50	87.50	9.00	9.00	84.27	84.26	0.00	0.00	0.00	0.00	0.00	0.00	18930
291371020	13080 OAK DELL ST	87.50	87.50	9.00	9.00	84.27	84.26	0.00	0.00	0.00	0.00	0.00	0.00	18930
291371021	13072 OAK DELL ST	87.50	87.50	9.00	9.00	84.27	84.26	0.00	0.00	0.00	0.00	0.00	0.00	18930
291371022	13064 OAK DELL ST	87.50	87.50	9.00	9.00	84.27	84.26	0.00	0.00	0.00	0.00	0.00	0.00	18930
291371023	13056 OAK DELL ST	87.50	87.50	9.00	9.00	84.27	84.26	0.00	0.00	0.00	0.00	0.00	0.00	18930
291371024	13050 OAKDELL ST	87.50	87.50	9.00	9.00	84.27	84.26	0.00	0.00	0.00	0.00	0.00	0.00	18930
291371025	13042 OAK DELL ST	87.50	87.50	9.00	9.00	84.27	84.26	0.00	0.00	0.00	0.00	0.00	0.00	18930
291371026	13036 OAK DELL ST	87.50	87.50	9.00	9.00	84.27	84.26	0.00	0.00	0.00	0.00	0.00	0.00	18930
291371027	13028 OAK DELL ST	87.50	87.50	9.00	9.00	84.27	84.26	0.00	0.00	0.00	0.00	0.00	0.00	18930
291371028	13020 OAK DELL ST	87.50	87.50	9.00	9.00	84.27	84.26	0.00	0.00	0.00	0.00	0.00	0.00	18930

MORENO VALLEY COMMUNITY SERVICES DISTRICT
FISCAL YEAR 2015/16 MAXIMUM AND APPLIED PARCEL TAXES/CHARGES

ASSESSOR'S PARCEL NUMBER	SITUS ADDRESS	ZONE A		ZONE C		ZONE D		ZONE E		ZONE M		ZONE S		TRACT NUMBER
		MAXIMUM	APPLIED	MAXIMUM	APPLIED	MAXIMUM	APPLIED	MAXIMUM	APPLIED	MAXIMUM	APPLIED	MAXIMUM	APPLIED	
291371029	13012 OAK DELL ST	87.50	87.50	9.00	9.00	84.27	84.26	0.00	0.00	0.00	0.00	0.00	0.00	18930
291371030	22944 PAHUTE DR	87.50	87.50	9.00	9.00	84.27	84.26	0.00	0.00	0.00	0.00	0.00	0.00	18930
291371031	22934 PAHUTE DR	87.50	87.50	9.00	9.00	84.27	84.26	0.00	0.00	0.00	0.00	0.00	0.00	18930
291371032	22926 PAHUTE DR	87.50	87.50	9.00	9.00	84.27	84.26	0.00	0.00	0.00	0.00	0.00	0.00	18930
291371033	22918 PAHUTE DR	87.50	87.50	9.00	9.00	84.27	84.26	0.00	0.00	0.00	0.00	0.00	0.00	18930
291371034	22910 PAHUTE DR	87.50	87.50	9.00	9.00	84.27	84.26	0.00	0.00	0.00	0.00	0.00	0.00	18930
291371035	22898 PAHUTE DR	87.50	87.50	9.00	9.00	84.27	84.26	0.00	0.00	0.00	0.00	0.00	0.00	18930
291371036	22890 PAHUTE DR	87.50	87.50	9.00	9.00	84.27	84.26	0.00	0.00	0.00	0.00	0.00	0.00	18930
291371037	22882 PAHUTE DR	87.50	87.50	9.00	9.00	84.27	84.26	0.00	0.00	0.00	0.00	0.00	0.00	18930
291371038	22874 PAHUTE DR	87.50	87.50	9.00	9.00	84.27	84.26	0.00	0.00	0.00	0.00	0.00	0.00	18930
291371039	22866 PAHUTE DR	87.50	87.50	9.00	9.00	84.27	84.26	0.00	0.00	0.00	0.00	0.00	0.00	18930
291371040	22858 PAHUTE DR	87.50	87.50	9.00	9.00	84.27	84.26	0.00	0.00	0.00	0.00	0.00	0.00	18930
291371041	22852 PAHUTE DR	87.50	87.50	9.00	9.00	84.27	84.26	0.00	0.00	0.00	0.00	0.00	0.00	18930
291371042	22846 PAHUTE DR	87.50	87.50	9.00	9.00	84.27	84.26	0.00	0.00	0.00	0.00	0.00	0.00	18930
291371043		87.50	87.50	9.00	9.00	0.00	0.00	0.00	0.00	0.00	0.00	0.00	0.00	
291372001	13169 LAKOTA ST	87.50	87.50	9.00	9.00	84.27	84.26	0.00	0.00	0.00	0.00	0.00	0.00	18930
291372002	13177 LAKOTA ST	87.50	87.50	9.00	9.00	84.27	84.26	0.00	0.00	0.00	0.00	0.00	0.00	18930
291372003	13185 LAKOTA ST	87.50	87.50	9.00	9.00	84.27	84.26	0.00	0.00	0.00	0.00	0.00	0.00	18930
291372004	13193 LAKOTA ST	87.50	87.50	9.00	9.00	84.27	84.26	0.00	0.00	0.00	0.00	0.00	0.00	18930
291372005	13201 LAKOTA ST	87.50	87.50	9.00	9.00	84.27	84.26	0.00	0.00	0.00	0.00	0.00	0.00	18930
291372006	13209 LAKOTA ST	87.50	87.50	9.00	9.00	84.27	84.26	0.00	0.00	0.00	0.00	0.00	0.00	18930
291372007	13217 LAKOTA ST	87.50	87.50	9.00	9.00	84.27	84.26	0.00	0.00	0.00	0.00	0.00	0.00	18930
291372008	13223 LAKOTA ST	87.50	87.50	9.00	9.00	84.27	84.26	0.00	0.00	0.00	0.00	0.00	0.00	18930
291372009	13231 LAKOTA ST	87.50	87.50	9.00	9.00	84.27	84.26	0.00	0.00	0.00	0.00	0.00	0.00	18930
291372010	13239 LAKOTA ST	87.50	87.50	9.00	9.00	84.27	84.26	0.00	0.00	0.00	0.00	0.00	0.00	18930
291372011	13245 LAKOTA ST	87.50	87.50	9.00	9.00	84.27	84.26	0.00	0.00	0.00	0.00	0.00	0.00	18930
291372012	13205 OAK DELL ST	87.50	87.50	9.00	9.00	84.27	84.26	0.00	0.00	0.00	0.00	0.00	0.00	18930
291372013	13213 OAK DELL ST	87.50	87.50	9.00	9.00	84.27	84.26	0.00	0.00	0.00	0.00	0.00	0.00	18930
291372014	13221 OAK DELL ST	87.50	87.50	9.00	9.00	84.27	84.26	0.00	0.00	0.00	0.00	0.00	0.00	18930
291372015	13231 OAK DELL ST	87.50	87.50	9.00	9.00	84.27	84.26	0.00	0.00	0.00	0.00	0.00	0.00	18930
291372016	13241 OAK DELL ST	87.50	87.50	9.00	9.00	84.27	84.26	0.00	0.00	0.00	0.00	0.00	0.00	18930
291372017	22954 DRACAEA AVE	87.50	87.50	9.00	9.00	84.27	84.26	0.00	0.00	0.00	0.00	0.00	0.00	18930
291372018	22942 DRACAEA AVE	87.50	87.50	9.00	9.00	84.27	84.26	0.00	0.00	0.00	0.00	0.00	0.00	18930
291372019	22934 DRACAEA AVE	87.50	87.50	9.00	9.00	84.27	84.26	0.00	0.00	0.00	0.00	0.00	0.00	18930
291372020	22926 DRACAEA AVE	87.50	87.50	9.00	9.00	84.27	84.26	0.00	0.00	0.00	0.00	0.00	0.00	18930
291372021	22914 DRACAEA AVE	87.50	87.50	9.00	9.00	84.27	84.26	0.00	0.00	0.00	0.00	0.00	0.00	18930
291372022	22900 DRACAEA AVE	87.50	87.50	9.00	9.00	84.27	84.26	0.00	0.00	0.00	0.00	0.00	0.00	18930

MORENO VALLEY COMMUNITY SERVICES DISTRICT
FISCAL YEAR 2015/16 MAXIMUM AND APPLIED PARCEL TAXES/CHARGES

ASSESSOR'S PARCEL NUMBER	SITUS ADDRESS	ZONE A		ZONE C		ZONE D		ZONE E		ZONE M		ZONE S		TRACT NUMBER
		MAXIMUM	APPLIED	MAXIMUM	APPLIED	MAXIMUM	APPLIED	MAXIMUM	APPLIED	MAXIMUM	APPLIED	MAXIMUM	APPLIED	
291372023	22888 DRACAEA AVE	87.50	87.50	9.00	9.00	84.27	84.26	0.00	0.00	0.00	0.00	0.00	0.00	18930
291372024	22874 DRACAEA AVE	87.50	87.50	9.00	9.00	84.27	84.26	0.00	0.00	0.00	0.00	0.00	0.00	18930
291372025	22862 DRACAEA AVE	87.50	87.50	9.00	9.00	84.27	84.26	0.00	0.00	0.00	0.00	0.00	0.00	18930
291373001	13190 LAKOTA ST	87.50	87.50	9.00	9.00	84.27	84.26	0.00	0.00	0.00	0.00	0.00	0.00	18930
291373002	13172 LAKOTA ST	87.50	87.50	9.00	9.00	84.27	84.26	0.00	0.00	0.00	0.00	0.00	0.00	18930
291373003	13156 LAKOTA ST	87.50	87.50	9.00	9.00	84.27	84.26	0.00	0.00	0.00	0.00	0.00	0.00	18930
291373004	13166 PAN AM BLV	87.50	87.50	9.00	9.00	84.27	84.26	0.00	0.00	0.00	0.00	0.00	0.00	18930
291373005	13160 PAN AM BLV	87.50	87.50	9.00	9.00	84.27	84.26	0.00	0.00	0.00	0.00	0.00	0.00	18930
291373006	13154 PAN AM BLV	87.50	87.50	9.00	9.00	84.27	84.26	0.00	0.00	0.00	0.00	0.00	0.00	18930
291373007	13146 PAN AM BLV	87.50	87.50	9.00	9.00	84.27	84.26	0.00	0.00	0.00	0.00	0.00	0.00	18930
291373008	13138 PAN AM BLV	87.50	87.50	9.00	9.00	84.27	84.26	0.00	0.00	0.00	0.00	0.00	0.00	18930
291373009	13132 PAN AM BLV	87.50	87.50	9.00	9.00	84.27	84.26	0.00	0.00	0.00	0.00	0.00	0.00	18930
291373010	13126 PAN AM BLV	87.50	87.50	9.00	9.00	84.27	84.26	0.00	0.00	0.00	0.00	0.00	0.00	18930
291373011	13118 PAN AM BLV	87.50	87.50	9.00	9.00	84.27	84.26	0.00	0.00	0.00	0.00	0.00	0.00	18930
291373012	13110 PAN AM BLV	87.50	87.50	9.00	9.00	84.27	84.26	0.00	0.00	0.00	0.00	0.00	0.00	18930
291373013	13102 PAN AM BLV	87.50	87.50	9.00	9.00	84.27	84.26	0.00	0.00	0.00	0.00	0.00	0.00	18930
291373014	13094 PAN AM BLV	87.50	87.50	9.00	9.00	84.27	84.26	0.00	0.00	0.00	0.00	0.00	0.00	18930
291373015	13088 PAN AM BLV	87.50	87.50	9.00	9.00	84.27	84.26	0.00	0.00	0.00	0.00	0.00	0.00	18930
291373016	13080 PAN AM BLV	87.50	87.50	9.00	9.00	84.27	84.26	0.00	0.00	0.00	0.00	0.00	0.00	18930
291373017	13074 PAN AM BLV	87.50	87.50	9.00	9.00	84.27	84.26	0.00	0.00	0.00	0.00	0.00	0.00	18930
291373018	13066 PAN AM BLV	87.50	87.50	9.00	9.00	84.27	84.26	0.00	0.00	0.00	0.00	0.00	0.00	18930
291373019	13058 PAN AM BLV	87.50	87.50	9.00	9.00	84.27	84.26	0.00	0.00	0.00	0.00	0.00	0.00	18930
291373020	13050 PAN AM BLV	87.50	87.50	9.00	9.00	84.27	84.26	0.00	0.00	0.00	0.00	0.00	0.00	18930
291373021	13044 PAN AM BLV	87.50	87.50	9.00	9.00	84.27	84.26	0.00	0.00	0.00	0.00	0.00	0.00	18930
291373022	13036 PAN AM BLV	87.50	87.50	9.00	9.00	84.27	84.26	0.00	0.00	0.00	0.00	0.00	0.00	18930
291373023	13037 TONIKAN DR	87.50	87.50	9.00	9.00	84.27	84.26	0.00	0.00	0.00	0.00	0.00	0.00	18930
291373024	13043 TONIKAN DR	87.50	87.50	9.00	9.00	84.27	84.26	0.00	0.00	0.00	0.00	0.00	0.00	18930
291373025	13049 TONIKAN DR	87.50	87.50	9.00	9.00	84.27	84.26	0.00	0.00	0.00	0.00	0.00	0.00	18930
291373026	13055 TONIKAN DR	87.50	87.50	9.00	9.00	84.27	84.26	0.00	0.00	0.00	0.00	0.00	0.00	18930
291373027	13063 TONIKAN DR	87.50	87.50	9.00	9.00	84.27	84.26	0.00	0.00	0.00	0.00	0.00	0.00	18930
291373028	13075 TONIKAN DR	87.50	87.50	9.00	9.00	84.27	84.26	0.00	0.00	0.00	0.00	0.00	0.00	18930
291373029	13081 TONIKAN DR	87.50	87.50	9.00	9.00	84.27	84.26	0.00	0.00	0.00	0.00	0.00	0.00	18930
291373030	13087 TONIKAN DR	87.50	87.50	9.00	9.00	84.27	84.26	0.00	0.00	0.00	0.00	0.00	0.00	18930
291373031	13095 TONIKAN DR	87.50	87.50	9.00	9.00	84.27	84.26	0.00	0.00	0.00	0.00	0.00	0.00	18930
291373032	13103 TONIKAN DR	87.50	87.50	9.00	9.00	84.27	84.26	0.00	0.00	0.00	0.00	0.00	0.00	18930
291373033	13109 TONIKAN DR	87.50	87.50	9.00	9.00	84.27	84.26	0.00	0.00	0.00	0.00	0.00	0.00	18930
291373034	13117 TONIKAN DR	87.50	87.50	9.00	9.00	84.27	84.26	0.00	0.00	0.00	0.00	0.00	0.00	18930

MORENO VALLEY COMMUNITY SERVICES DISTRICT
FISCAL YEAR 2015/16 MAXIMUM AND APPLIED PARCEL TAXES/CHARGES

ASSESSOR'S PARCEL NUMBER	SITUS ADDRESS	ZONE A		ZONE C		ZONE D		ZONE E		ZONE M		ZONE S		TRACT NUMBER
		MAXIMUM	APPLIED	MAXIMUM	APPLIED	MAXIMUM	APPLIED	MAXIMUM	APPLIED	MAXIMUM	APPLIED	MAXIMUM	APPLIED	
291373035	13127 TONIKAN DR	87.50	87.50	9.00	9.00	84.27	84.26	0.00	0.00	0.00	0.00	0.00	0.00	18930
291373036	13131 TONIKAN DR	87.50	87.50	9.00	9.00	84.27	84.26	0.00	0.00	0.00	0.00	0.00	0.00	18930
291373037	13137 TONIKAN DR	87.50	87.50	9.00	9.00	84.27	84.26	0.00	0.00	0.00	0.00	0.00	0.00	18930
291373038	13145 TONIKAN DR	87.50	87.50	9.00	9.00	84.27	84.26	0.00	0.00	0.00	0.00	0.00	0.00	18930
291373039	13153 TONIKAN DR	87.50	87.50	9.00	9.00	84.27	84.26	0.00	0.00	0.00	0.00	0.00	0.00	18930
291373040	13161 TONIKAN DR	87.50	87.50	9.00	9.00	84.27	84.26	0.00	0.00	0.00	0.00	0.00	0.00	18930
291373041	13167 TONIKAN DR	87.50	87.50	9.00	9.00	84.27	84.26	0.00	0.00	0.00	0.00	0.00	0.00	18930
291373042	13177 TONIKAN DR	87.50	87.50	9.00	9.00	84.27	84.26	0.00	0.00	0.00	0.00	0.00	0.00	18930
291373043	13183 TONIKAN DR	87.50	87.50	9.00	9.00	84.27	84.26	0.00	0.00	0.00	0.00	0.00	0.00	18930
291373044	13189 TONIKAN DR	87.50	87.50	9.00	9.00	84.27	84.26	0.00	0.00	0.00	0.00	0.00	0.00	18930
291374001	13176 TONIKAN DR	87.50	87.50	9.00	9.00	84.27	84.26	0.00	0.00	0.00	0.00	0.00	0.00	18930
291374002	13168 TONIKAN DR	87.50	87.50	9.00	9.00	84.27	84.26	0.00	0.00	0.00	0.00	0.00	0.00	18930
291374003	13162 TONIKAN DR	87.50	87.50	9.00	9.00	84.27	84.26	0.00	0.00	0.00	0.00	0.00	0.00	18930
291374004	13154 TONIKAN DR	87.50	87.50	9.00	9.00	84.27	84.26	0.00	0.00	0.00	0.00	0.00	0.00	18930
291374005	13146 TONIKAN DR	87.50	87.50	9.00	9.00	84.27	84.26	0.00	0.00	0.00	0.00	0.00	0.00	18930
291374006	13138 TONIKAN DR	87.50	87.50	9.00	9.00	84.27	84.26	0.00	0.00	0.00	0.00	0.00	0.00	18930
291374007	13132 TONIKAN DR	87.50	87.50	9.00	9.00	84.27	84.26	0.00	0.00	0.00	0.00	0.00	0.00	18930
291374008	13126 TONIKAN DR	87.50	87.50	9.00	9.00	84.27	84.26	0.00	0.00	0.00	0.00	0.00	0.00	18930
291374009	13118 TONIKAN DR	87.50	87.50	9.00	9.00	84.27	84.26	0.00	0.00	0.00	0.00	0.00	0.00	18930
291374010	13110 TONIKAN DR	87.50	87.50	9.00	9.00	84.27	84.26	0.00	0.00	0.00	0.00	0.00	0.00	18930
291374011	13104 TONIKAN DR	87.50	87.50	9.00	9.00	84.27	84.26	0.00	0.00	0.00	0.00	0.00	0.00	18930
291374012	13094 TONIKAN DR	87.50	87.50	9.00	9.00	84.27	84.26	0.00	0.00	0.00	0.00	0.00	0.00	18930
291374013	13088 TONIKAN DR	87.50	87.50	9.00	9.00	84.27	84.26	0.00	0.00	0.00	0.00	0.00	0.00	18930
291374014	13082 TONIKAN DR	87.50	87.50	9.00	9.00	84.27	84.26	0.00	0.00	0.00	0.00	0.00	0.00	18930
291374015	13076 TONIKAN DR	87.50	87.50	9.00	9.00	84.27	84.26	0.00	0.00	0.00	0.00	0.00	0.00	18930
291374016	13064 TONIKAN DR	87.50	87.50	9.00	9.00	84.27	84.26	0.00	0.00	0.00	0.00	0.00	0.00	18930
291374017	13056 TONIKAN DR	87.50	87.50	9.00	9.00	84.27	84.26	0.00	0.00	0.00	0.00	0.00	0.00	18930
291374018	22889 PAHUTE DR	87.50	87.50	9.00	9.00	84.27	84.26	0.00	0.00	0.00	0.00	0.00	0.00	18930
291374019	22897 PAHUTE DR	87.50	87.50	9.00	9.00	84.27	84.26	0.00	0.00	0.00	0.00	0.00	0.00	18930
291374020	22909 PAHUTE DR	87.50	87.50	9.00	9.00	84.27	84.26	0.00	0.00	0.00	0.00	0.00	0.00	18930
291374021	22917 PAHUTE DR	87.50	87.50	9.00	9.00	84.27	84.26	0.00	0.00	0.00	0.00	0.00	0.00	18930
291374022	22933 PAHUTE DR	87.50	87.50	9.00	9.00	84.27	84.26	0.00	0.00	0.00	0.00	0.00	0.00	18930
291374023	13043 OAK DELL ST	87.50	87.50	9.00	9.00	84.27	84.26	0.00	0.00	0.00	0.00	0.00	0.00	18930
291374024	13051 OAK DELL ST	87.50	87.50	9.00	9.00	84.27	84.26	0.00	0.00	0.00	0.00	0.00	0.00	18930
291374025	13057 OAK DELL ST	87.50	87.50	9.00	9.00	84.27	84.26	0.00	0.00	0.00	0.00	0.00	0.00	18930
291374026	13065 OAK DELL ST	87.50	87.50	9.00	9.00	84.27	84.26	0.00	0.00	0.00	0.00	0.00	0.00	18930
291374027	13073 OAK DELL ST	87.50	87.50	9.00	9.00	84.27	84.26	0.00	0.00	0.00	0.00	0.00	0.00	18930

MORENO VALLEY COMMUNITY SERVICES DISTRICT
FISCAL YEAR 2015/16 MAXIMUM AND APPLIED PARCEL TAXES/CHARGES

ASSESSOR'S PARCEL NUMBER	SITUS ADDRESS	ZONE A		ZONE C		ZONE D		ZONE E		ZONE M		ZONE S		TRACT NUMBER
		MAXIMUM	APPLIED	MAXIMUM	APPLIED	MAXIMUM	APPLIED	MAXIMUM	APPLIED	MAXIMUM	APPLIED	MAXIMUM	APPLIED	
291374028	13081 OAK DELL ST	87.50	87.50	9.00	9.00	84.27	84.26	0.00	0.00	0.00	0.00	0.00	0.00	18930
291374029	13089 OAK DELL ST	87.50	87.50	9.00	9.00	84.27	84.26	0.00	0.00	0.00	0.00	0.00	0.00	18930
291374030	13101 OAK DELL ST	87.50	87.50	9.00	9.00	84.27	84.26	0.00	0.00	0.00	0.00	0.00	0.00	18930
291374031	13107 OAK DELL ST	87.50	87.50	9.00	9.00	84.27	84.26	0.00	0.00	0.00	0.00	0.00	0.00	18930
291374032	13113 OAK DELL ST	87.50	87.50	9.00	9.00	84.27	84.26	0.00	0.00	0.00	0.00	0.00	0.00	18930
291374033	13121 OAK DELL ST	87.50	87.50	9.00	9.00	84.27	84.26	0.00	0.00	0.00	0.00	0.00	0.00	18930
291374034	13129 OAK DELL ST	87.50	87.50	9.00	9.00	84.27	84.26	0.00	0.00	0.00	0.00	0.00	0.00	18930
291374035	13137 OAK DELL ST	87.50	87.50	9.00	9.00	84.27	84.26	0.00	0.00	0.00	0.00	0.00	0.00	18930
291374036	13143 OAK DELL ST	87.50	87.50	9.00	9.00	84.27	84.26	0.00	0.00	0.00	0.00	0.00	0.00	18930
291374037	13151 OAK DELL ST	87.50	87.50	9.00	9.00	84.27	84.26	0.00	0.00	0.00	0.00	0.00	0.00	18930
291374038	13161 OAK DELL ST	87.50	87.50	9.00	9.00	84.27	84.26	0.00	0.00	0.00	0.00	0.00	0.00	18930
291374039	13169 OAK DELL ST	87.50	87.50	9.00	9.00	84.27	84.26	0.00	0.00	0.00	0.00	0.00	0.00	18930
291374040	13250 LAKOTA ST	87.50	87.50	9.00	9.00	84.27	84.26	0.00	0.00	0.00	0.00	0.00	0.00	18930
291374041	13246 LAKOTA ST	87.50	87.50	9.00	9.00	84.27	84.26	0.00	0.00	0.00	0.00	0.00	0.00	18930
291374042	13242 LAKOTA ST	87.50	87.50	9.00	9.00	84.27	84.26	0.00	0.00	0.00	0.00	0.00	0.00	18930
291374043	13238 LAKOTA ST	87.50	87.50	9.00	9.00	84.27	84.26	0.00	0.00	0.00	0.00	0.00	0.00	18930
291374044	13232 LAKOTA ST	87.50	87.50	9.00	9.00	84.27	84.26	0.00	0.00	0.00	0.00	0.00	0.00	18930
291381001	22830 PAHUTE DR	87.50	87.50	9.00	9.00	84.27	84.26	0.00	0.00	0.00	0.00	0.00	0.00	18930
291381002	22822 PAHUTE DR	87.50	87.50	9.00	9.00	84.27	84.26	0.00	0.00	0.00	0.00	0.00	0.00	18930
291381003	22816 PAHUTE DR	87.50	87.50	9.00	9.00	84.27	84.26	0.00	0.00	0.00	0.00	0.00	0.00	18930
291381004	22810 PAHUTE DR	87.50	87.50	9.00	9.00	84.27	84.26	0.00	0.00	0.00	0.00	0.00	0.00	18930
291381005	22804 PAHUTE DR	87.50	87.50	9.00	9.00	84.27	84.26	0.00	0.00	0.00	0.00	0.00	0.00	18930
291381006	22798 PAHUTE DR	87.50	87.50	9.00	9.00	84.27	84.26	0.00	0.00	0.00	0.00	0.00	0.00	18930
291381007	22792 PAHUTE DR	87.50	87.50	9.00	9.00	84.27	84.26	0.00	0.00	0.00	0.00	0.00	0.00	18930
291381008	22784 PAHUTE DR	87.50	87.50	9.00	9.00	84.27	84.26	0.00	0.00	0.00	0.00	0.00	0.00	18930
291381009	22778 PAHUTE DR	87.50	87.50	9.00	9.00	84.27	84.26	0.00	0.00	0.00	0.00	0.00	0.00	18930
291381010	22772 PAHUTE DR	87.50	87.50	9.00	9.00	84.27	84.26	0.00	0.00	0.00	0.00	0.00	0.00	18930
291381011	22766 PAHUTE DR	87.50	87.50	9.00	9.00	84.27	84.26	0.00	0.00	0.00	0.00	0.00	0.00	18930
291381012	22762 PAHUTE DR	87.50	87.50	9.00	9.00	84.27	84.26	0.00	0.00	0.00	0.00	0.00	0.00	18930
291381013	22758 PAHUTE DR	87.50	87.50	9.00	9.00	84.27	84.26	0.00	0.00	0.00	0.00	0.00	0.00	18930
291381014	22754 PAHUTE DR	87.50	87.50	9.00	9.00	84.27	84.26	0.00	0.00	0.00	0.00	0.00	0.00	18930
291381015	13019 KIOWA DR	87.50	87.50	9.00	9.00	84.27	84.26	0.00	0.00	0.00	0.00	0.00	0.00	18930
291381016	13039 KIOWA DR	87.50	87.50	9.00	9.00	84.27	84.26	0.00	0.00	0.00	0.00	0.00	0.00	18930
291381017	13047 KIOWA DR	87.50	87.50	9.00	9.00	84.27	84.26	0.00	0.00	0.00	0.00	0.00	0.00	18930
291381018	13055 KIOWA DR	87.50	87.50	9.00	9.00	84.27	84.26	0.00	0.00	0.00	0.00	0.00	0.00	18930
291381019	13063 KIOWA DR	87.50	87.50	9.00	9.00	84.27	84.26	0.00	0.00	0.00	0.00	0.00	0.00	18930
291381020	13071 KIOWA DR	87.50	87.50	9.00	9.00	84.27	84.26	0.00	0.00	0.00	0.00	0.00	0.00	18930

MORENO VALLEY COMMUNITY SERVICES DISTRICT
FISCAL YEAR 2015/16 MAXIMUM AND APPLIED PARCEL TAXES/CHARGES

ASSESSOR'S PARCEL NUMBER	SITUS ADDRESS	ZONE A		ZONE C		ZONE D		ZONE E		ZONE M		ZONE S		TRACT NUMBER
		MAXIMUM	APPLIED	MAXIMUM	APPLIED	MAXIMUM	APPLIED	MAXIMUM	APPLIED	MAXIMUM	APPLIED	MAXIMUM	APPLIED	
291381021	13079 KIOWA DR	87.50	87.50	9.00	9.00	84.27	84.26	0.00	0.00	0.00	0.00	0.00	0.00	18930
291381022	13085 KIOWA DR	87.50	87.50	9.00	9.00	84.27	84.26	0.00	0.00	0.00	0.00	0.00	0.00	18930
291381023	13093 KIOWA DR	87.50	87.50	9.00	9.00	84.27	84.26	0.00	0.00	0.00	0.00	0.00	0.00	18930
291381024	13101 KIOWA DR	87.50	87.50	9.00	9.00	84.27	84.26	0.00	0.00	0.00	0.00	0.00	0.00	18930
291381025	13109 KIOWA DR	87.50	87.50	9.00	9.00	84.27	84.26	0.00	0.00	0.00	0.00	0.00	0.00	18930
291381026	13117 KIOWA DR	87.50	87.50	9.00	9.00	84.27	84.26	0.00	0.00	0.00	0.00	0.00	0.00	18930
291381027	13123 KIOWA DR	87.50	87.50	9.00	9.00	84.27	84.26	0.00	0.00	0.00	0.00	0.00	0.00	18930
291381028	13131 KIOWA DR	87.50	87.50	9.00	9.00	84.27	84.26	0.00	0.00	0.00	0.00	0.00	0.00	18930
291381029	13139 KIOWA DR	87.50	87.50	9.00	9.00	84.27	84.26	0.00	0.00	0.00	0.00	0.00	0.00	18930
291381030	13147 KIOWA DR	87.50	87.50	9.00	9.00	84.27	84.26	0.00	0.00	0.00	0.00	0.00	0.00	18930
291381031	13153 KIOWA DR	87.50	87.50	9.00	9.00	84.27	84.26	0.00	0.00	0.00	0.00	0.00	0.00	18930
291381032	13161 KIOWA DR	87.50	87.50	9.00	9.00	84.27	84.26	0.00	0.00	0.00	0.00	0.00	0.00	18930
291381033	13169 KIOWA DR	87.50	87.50	9.00	9.00	84.27	84.26	0.00	0.00	0.00	0.00	0.00	0.00	18930
291381034	13177 KIOWA DR	87.50	87.50	9.00	9.00	84.27	84.26	0.00	0.00	0.00	0.00	0.00	0.00	18930
291381035	13183 KIOWA DR	87.50	87.50	9.00	9.00	84.27	84.26	0.00	0.00	0.00	0.00	0.00	0.00	18930
291381036	13191 KIOWA DR	87.50	87.50	9.00	9.00	84.27	84.26	0.00	0.00	0.00	0.00	0.00	0.00	18930
291381037	13197 KIOWA DR	87.50	87.50	9.00	9.00	84.27	84.26	0.00	0.00	0.00	0.00	0.00	0.00	18930
291381038	13205 KIOWA DR	87.50	87.50	9.00	9.00	84.27	84.26	0.00	0.00	0.00	0.00	0.00	0.00	18930
291381039	13213 KIOWA DR	87.50	87.50	9.00	9.00	84.27	84.26	0.00	0.00	0.00	0.00	0.00	0.00	18930
291381040	13219 KIOWA DR	87.50	87.50	9.00	9.00	84.27	84.26	0.00	0.00	0.00	0.00	0.00	0.00	18930
291381041	13225 KIOWA DR	87.50	87.50	9.00	9.00	84.27	84.26	0.00	0.00	0.00	0.00	0.00	0.00	18930
291381042	13233 KIOWA DR	87.50	87.50	9.00	9.00	84.27	84.26	0.00	0.00	0.00	0.00	0.00	0.00	18930
291381043	13241 KIOWA DR	87.50	87.50	9.00	9.00	84.27	84.26	0.00	0.00	0.00	0.00	0.00	0.00	18930
291382001	22810 DRACAEA AVE	87.50	87.50	9.00	9.00	84.27	84.26	0.00	0.00	0.00	0.00	0.00	0.00	18930
291382002	22796 DRACAEA AVE	87.50	87.50	9.00	9.00	84.27	84.26	0.00	0.00	0.00	0.00	0.00	0.00	18930
291382003	22784 DRACAEA AVE	87.50	87.50	9.00	9.00	84.27	84.26	0.00	0.00	0.00	0.00	0.00	0.00	18930
291382004	22783 KIOWA CT	87.50	87.50	9.00	9.00	84.27	84.26	0.00	0.00	0.00	0.00	0.00	0.00	18930
291382005	22795 KIOWA CT	87.50	87.50	9.00	9.00	84.27	84.26	0.00	0.00	0.00	0.00	0.00	0.00	18930
291382006	22811 KIOWA CT	87.50	87.50	9.00	9.00	84.27	84.26	0.00	0.00	0.00	0.00	0.00	0.00	18930
291382007	22819 KIOWA CT	87.50	87.50	9.00	9.00	84.27	84.26	0.00	0.00	0.00	0.00	0.00	0.00	18930
291382008	22818 KIOWA CT	87.50	87.50	9.00	9.00	84.27	84.26	0.00	0.00	0.00	0.00	0.00	0.00	18930
291382009	22806 KIOWA CT	87.50	87.50	9.00	9.00	84.27	84.26	0.00	0.00	0.00	0.00	0.00	0.00	18930
291382010	22794 KIOWA CT	87.50	87.50	9.00	9.00	84.27	84.26	0.00	0.00	0.00	0.00	0.00	0.00	18930
291382011	22792 KIOWA CT	87.50	87.50	9.00	9.00	84.27	84.26	0.00	0.00	0.00	0.00	0.00	0.00	18930
291382012	13162 KIOWA DR	87.50	87.50	9.00	9.00	84.27	84.26	0.00	0.00	0.00	0.00	0.00	0.00	18930
291382013	13156 KIOWA DR	87.50	87.50	9.00	9.00	84.27	84.26	0.00	0.00	0.00	0.00	0.00	0.00	18930
291382014	13150 KIOWA DR	87.50	87.50	9.00	9.00	84.27	84.26	0.00	0.00	0.00	0.00	0.00	0.00	18930

MORENO VALLEY COMMUNITY SERVICES DISTRICT
FISCAL YEAR 2015/16 MAXIMUM AND APPLIED PARCEL TAXES/CHARGES

ASSESSOR'S PARCEL NUMBER	SITUS ADDRESS	ZONE A		ZONE C		ZONE D		ZONE E		ZONE M		ZONE S		TRACT NUMBER
		MAXIMUM	APPLIED	MAXIMUM	APPLIED	MAXIMUM	APPLIED	MAXIMUM	APPLIED	MAXIMUM	APPLIED	MAXIMUM	APPLIED	
291382015	13142 KIOWA DR	87.50	87.50	9.00	9.00	84.27	84.26	0.00	0.00	0.00	0.00	0.00	0.00	18930
291382016	13134 KIOWA DR	87.50	87.50	9.00	9.00	84.27	84.26	0.00	0.00	0.00	0.00	0.00	0.00	18930
291382017	13126 KIOWA DR	87.50	87.50	9.00	9.00	84.27	84.26	0.00	0.00	0.00	0.00	0.00	0.00	18930
291382018	13120 KIOWA DR	87.50	87.50	9.00	9.00	84.27	84.26	0.00	0.00	0.00	0.00	0.00	0.00	18930
291382019	13112 KIOWA DR	87.50	87.50	9.00	9.00	84.27	84.26	0.00	0.00	0.00	0.00	0.00	0.00	18930
291382020	13104 KIOWA DR	87.50	87.50	9.00	9.00	84.27	84.26	0.00	0.00	0.00	0.00	0.00	0.00	18930
291382021	13096 KIOWA DR	87.50	87.50	9.00	9.00	84.27	84.26	0.00	0.00	0.00	0.00	0.00	0.00	18930
291382022	13086 KIOWA DR	87.50	87.50	9.00	9.00	84.27	84.26	0.00	0.00	0.00	0.00	0.00	0.00	18930
291382023	13080 KIOWA DR	87.50	87.50	9.00	9.00	84.27	84.26	0.00	0.00	0.00	0.00	0.00	0.00	18930
291382024	13072 KIOWA DR	87.50	87.50	9.00	9.00	84.27	84.26	0.00	0.00	0.00	0.00	0.00	0.00	18930
291382025	13064 KIOWA DR	87.50	87.50	9.00	9.00	84.27	84.26	0.00	0.00	0.00	0.00	0.00	0.00	18930
291382026	13054 KIOWA DR	87.50	87.50	9.00	9.00	84.27	84.26	0.00	0.00	0.00	0.00	0.00	0.00	18930
291382027	13046 KIOWA DR	87.50	87.50	9.00	9.00	84.27	84.26	0.00	0.00	0.00	0.00	0.00	0.00	18930
291382028	13038 KIOWA DR	87.50	87.50	9.00	9.00	84.27	84.26	0.00	0.00	0.00	0.00	0.00	0.00	18930
291382029	13005 LAKOTA ST	87.50	87.50	9.00	9.00	84.27	84.26	0.00	0.00	0.00	0.00	0.00	0.00	18930
291382030	13011 LAKOTA ST	87.50	87.50	9.00	9.00	84.27	84.26	0.00	0.00	0.00	0.00	0.00	0.00	18930
291382031	13019 LAKOTA ST	87.50	87.50	9.00	9.00	84.27	84.26	0.00	0.00	0.00	0.00	0.00	0.00	18930
291382032	13025 LAKOTA ST	87.50	87.50	9.00	9.00	84.27	84.26	0.00	0.00	0.00	0.00	0.00	0.00	18930
291382033	13031 LAKOTA ST	87.50	87.50	9.00	9.00	84.27	84.26	0.00	0.00	0.00	0.00	0.00	0.00	18930
291382034	13039 LAKOTA ST	87.50	87.50	9.00	9.00	84.27	84.26	0.00	0.00	0.00	0.00	0.00	0.00	18930
291382035	13047 LAKOTA ST	87.50	87.50	9.00	9.00	84.27	84.26	0.00	0.00	0.00	0.00	0.00	0.00	18930
291382036	13055 LAKOTA ST	87.50	87.50	9.00	9.00	84.27	84.26	0.00	0.00	0.00	0.00	0.00	0.00	18930
291382037	13061 LAKOTA ST	87.50	87.50	9.00	9.00	84.27	84.26	0.00	0.00	0.00	0.00	0.00	0.00	18930
291382038	13067 LAKOTA ST	87.50	87.50	9.00	9.00	84.27	84.26	0.00	0.00	0.00	0.00	0.00	0.00	18930
291382039	13073 LAKOTA ST	87.50	87.50	9.00	9.00	84.27	84.26	0.00	0.00	0.00	0.00	0.00	0.00	18930
291382040	13079 LAKOTA ST	87.50	87.50	9.00	9.00	84.27	84.26	0.00	0.00	0.00	0.00	0.00	0.00	18930
291382041	13085 LAKOTA ST	87.50	87.50	9.00	9.00	84.27	84.26	0.00	0.00	0.00	0.00	0.00	0.00	18930
291382042	13093 LAKOTA ST	87.50	87.50	9.00	9.00	84.27	84.26	0.00	0.00	0.00	0.00	0.00	0.00	18930
291382043	13101 LAKOTA ST	87.50	87.50	9.00	9.00	84.27	84.26	0.00	0.00	0.00	0.00	0.00	0.00	18930
291382044	13107 LAKOTA ST	87.50	87.50	9.00	9.00	84.27	84.26	0.00	0.00	0.00	0.00	0.00	0.00	18930
291382045	13113 LAKOTA ST	87.50	87.50	9.00	9.00	84.27	84.26	0.00	0.00	0.00	0.00	0.00	0.00	18930
291382046	13119 LAKOTA ST	87.50	87.50	9.00	9.00	84.27	84.26	0.00	0.00	0.00	0.00	0.00	0.00	18930
291382047	13125 LAKOTA ST	87.50	87.50	9.00	9.00	84.27	84.26	0.00	0.00	0.00	0.00	0.00	0.00	18930
291382048	13131 LAKOTA ST	87.50	87.50	9.00	9.00	84.27	84.26	0.00	0.00	0.00	0.00	0.00	0.00	18930
291382049	13181 PAN AM BLV	87.50	87.50	9.00	9.00	84.27	84.26	0.00	0.00	0.00	0.00	0.00	0.00	18930
291382050	13189 PAN AM BLV	87.50	87.50	9.00	9.00	84.27	84.26	0.00	0.00	0.00	0.00	0.00	0.00	18930
291382051	13197 PAN AM BLV	87.50	87.50	9.00	9.00	84.27	84.26	0.00	0.00	0.00	0.00	0.00	0.00	18930

MORENO VALLEY COMMUNITY SERVICES DISTRICT
FISCAL YEAR 2015/16 MAXIMUM AND APPLIED PARCEL TAXES/CHARGES

ASSESSOR'S PARCEL NUMBER	SITUS ADDRESS	ZONE A		ZONE C		ZONE D		ZONE E		ZONE M		ZONE S		TRACT NUMBER
		MAXIMUM	APPLIED	MAXIMUM	APPLIED	MAXIMUM	APPLIED	MAXIMUM	APPLIED	MAXIMUM	APPLIED	MAXIMUM	APPLIED	
291382052	13205 PAN AM BLV	87.50	87.50	9.00	9.00	84.27	84.26	0.00	0.00	0.00	0.00	0.00	0.00	18930
291382053	13211 PAN AM BLV	87.50	87.50	9.00	9.00	84.27	84.26	0.00	0.00	0.00	0.00	0.00	0.00	18930
291382054	13219 PAN AM BLV	87.50	87.50	9.00	9.00	84.27	84.26	0.00	0.00	0.00	0.00	0.00	0.00	18930
291382055	13225 PAN AM BLV	87.50	87.50	9.00	9.00	84.27	84.26	0.00	0.00	0.00	0.00	0.00	0.00	18930
291382056	13231 PAN AM BLV	87.50	87.50	9.00	9.00	84.27	84.26	0.00	0.00	0.00	0.00	0.00	0.00	18930
291382057	13239 PAN AM BLV	87.50	87.50	9.00	9.00	84.27	84.26	0.00	0.00	0.00	0.00	0.00	0.00	18930
291383001	13240 PAN AM BLV	87.50	87.50	9.00	9.00	84.27	84.26	0.00	0.00	0.00	0.00	0.00	0.00	18930
291383002	13228 PAN AM BLV	87.50	87.50	9.00	9.00	84.27	84.26	0.00	0.00	0.00	0.00	0.00	0.00	18930
291383003	13216 PAN AM BLV	87.50	87.50	9.00	9.00	84.27	84.26	0.00	0.00	0.00	0.00	0.00	0.00	18930
291383004	13208 PAN AM BLV	87.50	87.50	9.00	9.00	84.27	84.26	0.00	0.00	0.00	0.00	0.00	0.00	18930
291383005	13151 LAKOTA ST	87.50	87.50	9.00	9.00	84.27	84.26	0.00	0.00	0.00	0.00	0.00	0.00	18930
291383006	13159 LAKOTA ST	87.50	87.50	9.00	9.00	84.27	84.26	0.00	0.00	0.00	0.00	0.00	0.00	18930
291384001	13120 LAKOTA ST	87.50	87.50	9.00	9.00	84.27	84.26	0.00	0.00	0.00	0.00	0.00	0.00	18930
291384002	13092 LAKOTA ST	87.50	87.50	9.00	9.00	84.27	84.26	0.00	0.00	0.00	0.00	0.00	0.00	18930
291384003	13084 LAKOTA ST	87.50	87.50	9.00	9.00	84.27	84.26	0.00	0.00	0.00	0.00	0.00	0.00	18930
291384004	13078 LAKOTA ST	87.50	87.50	9.00	9.00	84.27	84.26	0.00	0.00	0.00	0.00	0.00	0.00	18930
291384005	13072 LAKOTA ST	87.50	87.50	9.00	9.00	84.27	84.26	0.00	0.00	0.00	0.00	0.00	0.00	18930
291384006	13066 LAKOTA ST	87.50	87.50	9.00	9.00	84.27	84.26	0.00	0.00	0.00	0.00	0.00	0.00	18930
291384007	13060 LAKOTA ST	87.50	87.50	9.00	9.00	84.27	84.26	0.00	0.00	0.00	0.00	0.00	0.00	18930
291384008	13054 LAKOTA ST	87.50	87.50	9.00	9.00	84.27	84.26	0.00	0.00	0.00	0.00	0.00	0.00	18930
291384009	13046 LAKOTA ST	87.50	87.50	9.00	9.00	84.27	84.26	0.00	0.00	0.00	0.00	0.00	0.00	18930
291384010	13038 LAKOTA ST	87.50	87.50	9.00	9.00	84.27	84.26	0.00	0.00	0.00	0.00	0.00	0.00	18930
291384011	13030 LAKOTA ST	87.50	87.50	9.00	9.00	84.27	84.26	0.00	0.00	0.00	0.00	0.00	0.00	18930
291384012	13024 LAKOTA ST	87.50	87.50	9.00	9.00	84.27	84.26	0.00	0.00	0.00	0.00	0.00	0.00	18930
291384013	13018 LAKOTA ST	87.50	87.50	9.00	9.00	84.27	84.26	0.00	0.00	0.00	0.00	0.00	0.00	18930
291384014	22801 PAHUTE DR	87.50	87.50	9.00	9.00	84.27	84.26	0.00	0.00	0.00	0.00	0.00	0.00	18930
291384015	22809 PAHUTE DR	87.50	87.50	9.00	9.00	84.27	84.26	0.00	0.00	0.00	0.00	0.00	0.00	18930
291384016	22815 PAHUTE DR	87.50	87.50	9.00	9.00	84.27	84.26	0.00	0.00	0.00	0.00	0.00	0.00	18930
291384017	22821 PAHUTE DR	87.50	87.50	9.00	9.00	84.27	84.26	0.00	0.00	0.00	0.00	0.00	0.00	18930
291384018	22829 PAHUTE DR	87.50	87.50	9.00	9.00	84.27	84.26	0.00	0.00	0.00	0.00	0.00	0.00	18930
291384019	13055 PAN AM BLV	87.50	87.50	9.00	9.00	84.27	84.26	0.00	0.00	0.00	0.00	0.00	0.00	18930
291384020	13061 PAN AM BLV	87.50	87.50	9.00	9.00	84.27	84.26	0.00	0.00	0.00	0.00	0.00	0.00	18930
291384021	13069 PAN AM BLV	87.50	87.50	9.00	9.00	84.27	84.26	0.00	0.00	0.00	0.00	0.00	0.00	18930
291384022	13077 PAN AM BLV	87.50	87.50	9.00	9.00	84.27	84.26	0.00	0.00	0.00	0.00	0.00	0.00	18930
291384023	13083 PAN AM BLV	87.50	87.50	9.00	9.00	84.27	84.26	0.00	0.00	0.00	0.00	0.00	0.00	18930
291384024	13091 PAN AM BLV	87.50	87.50	9.00	9.00	84.27	84.26	0.00	0.00	0.00	0.00	0.00	0.00	18930
291384025	13097 PAN AM BLV	87.50	87.50	9.00	9.00	84.27	84.26	0.00	0.00	0.00	0.00	0.00	0.00	18930

MORENO VALLEY COMMUNITY SERVICES DISTRICT
FISCAL YEAR 2015/16 MAXIMUM AND APPLIED PARCEL TAXES/CHARGES

ASSESSOR'S PARCEL NUMBER	SITUS ADDRESS	ZONE A		ZONE C		ZONE D		ZONE E		ZONE M		ZONE S		TRACT NUMBER
		MAXIMUM	APPLIED	MAXIMUM	APPLIED	MAXIMUM	APPLIED	MAXIMUM	APPLIED	MAXIMUM	APPLIED	MAXIMUM	APPLIED	
291384026	13105 PAN AM BLV	87.50	87.50	9.00	9.00	84.27	84.26	0.00	0.00	0.00	0.00	0.00	0.00	18930
291384027	13109 PAN AM BLV	87.50	87.50	9.00	9.00	84.27	84.26	0.00	0.00	0.00	0.00	0.00	0.00	18930
291384028	13117 PAN AM BLV	87.50	87.50	9.00	9.00	84.27	84.26	0.00	0.00	0.00	0.00	0.00	0.00	18930
291384029	13131 PAN AM BLV	87.50	87.50	9.00	9.00	84.27	84.26	0.00	0.00	0.00	0.00	0.00	0.00	18930
291384030	13139 PAN AM BLV	87.50	87.50	9.00	9.00	84.27	84.26	0.00	0.00	0.00	0.00	0.00	0.00	18930
291384031	13145 PAN AM BLV	87.50	87.50	9.00	9.00	84.27	84.26	0.00	0.00	0.00	0.00	0.00	0.00	18930
291384032	13151 PAN AM BLV	87.50	87.50	9.00	9.00	84.27	84.26	0.00	0.00	0.00	0.00	0.00	0.00	18930
291384033	13163 PAN AM BLV	87.50	87.50	9.00	9.00	84.27	84.26	0.00	0.00	0.00	0.00	0.00	0.00	18930
291384034	13169 PAN AM BLV	87.50	87.50	9.00	9.00	84.27	84.26	0.00	0.00	0.00	0.00	0.00	0.00	18930
291391001	12150 FORMBY DR	87.50	87.50	9.00	9.00	35.00	35.00	0.00	0.00	0.00	0.00	0.00	0.00	19081
291391002	12166 FORMBY DR	87.50	87.50	9.00	9.00	35.00	35.00	0.00	0.00	0.00	0.00	0.00	0.00	19081
291391003	12178 FORMBY DR	87.50	87.50	9.00	9.00	35.00	35.00	0.00	0.00	0.00	0.00	0.00	0.00	19081
291391004	12190 FORMBY DR	87.50	87.50	9.00	9.00	35.00	35.00	0.00	0.00	0.00	0.00	0.00	0.00	19081
291391005	12202 FORMBY DR	87.50	87.50	9.00	9.00	35.00	35.00	0.00	0.00	0.00	0.00	0.00	0.00	19081
291391006	12214 FORMBY DR	87.50	87.50	9.00	9.00	35.00	35.00	0.00	0.00	0.00	0.00	0.00	0.00	19081
291391007	12226 FORMBY DR	87.50	87.50	9.00	9.00	35.00	35.00	0.00	0.00	0.00	0.00	0.00	0.00	19081
291391008	12236 FORMBY DR	87.50	87.50	9.00	9.00	35.00	35.00	0.00	0.00	0.00	0.00	0.00	0.00	19081
291391009	12248 FORMBY DR	87.50	87.50	9.00	9.00	35.00	35.00	0.00	0.00	0.00	0.00	0.00	0.00	19081
291391010	12258 FORMBY DR	87.50	87.50	9.00	9.00	35.00	35.00	0.00	0.00	0.00	0.00	0.00	0.00	19081
291391011	12270 FORMBY DR	87.50	87.50	9.00	9.00	35.00	35.00	0.00	0.00	0.00	0.00	0.00	0.00	19081
291392001	22628 RADNOR LN	87.50	87.50	9.00	9.00	35.00	35.00	0.00	0.00	0.00	0.00	0.00	0.00	19081
291392002	22642 RADNOR LN	87.50	87.50	9.00	9.00	35.00	35.00	0.00	0.00	0.00	0.00	0.00	0.00	19081
291392003	22654 RADNOR LN	87.50	87.50	9.00	9.00	35.00	35.00	0.00	0.00	0.00	0.00	0.00	0.00	19081
291392004	22665 ASHFORD CIR	87.50	87.50	9.00	9.00	35.00	35.00	0.00	0.00	0.00	0.00	0.00	0.00	19081
291392005	22655 ASHFORD CIR	87.50	87.50	9.00	9.00	35.00	35.00	0.00	0.00	0.00	0.00	0.00	0.00	19081
291392006	22651 ASHFORD CIR	87.50	87.50	9.00	9.00	35.00	35.00	0.00	0.00	0.00	0.00	0.00	0.00	19081
291392007	22652 ASHFORD CIR	87.50	87.50	9.00	9.00	35.00	35.00	0.00	0.00	0.00	0.00	0.00	0.00	19081
291392008	22656 ASHFORD CIR	87.50	87.50	9.00	9.00	35.00	35.00	0.00	0.00	0.00	0.00	0.00	0.00	19081
291392009	22668 ASHFORD CIR	87.50	87.50	9.00	9.00	35.00	35.00	0.00	0.00	0.00	0.00	0.00	0.00	19081
291392010	22683 KIRKBY CIR	87.50	87.50	9.00	9.00	35.00	35.00	0.00	0.00	0.00	0.00	0.00	0.00	19081
291392011	22671 KIRKBY CIR	87.50	87.50	9.00	9.00	35.00	35.00	0.00	0.00	0.00	0.00	0.00	0.00	19081
291392012	22665 KIRKBY CIR	87.50	87.50	9.00	9.00	35.00	35.00	0.00	0.00	0.00	0.00	0.00	0.00	19081
291392013	22666 KIRKBY CIR	87.50	87.50	9.00	9.00	35.00	35.00	0.00	0.00	0.00	0.00	0.00	0.00	19081
291392014	22672 KIRKBY CIR	87.50	87.50	9.00	9.00	35.00	35.00	0.00	0.00	0.00	0.00	0.00	0.00	19081
291392015	22684 KIRKBY CIR	87.50	87.50	9.00	9.00	35.00	35.00	0.00	0.00	0.00	0.00	0.00	0.00	19081
291392016	12157 RIPARIAN WAY	87.50	87.50	9.00	9.00	35.00	35.00	0.00	0.00	0.00	0.00	0.00	0.00	19081
291392017	12143 RIPARIAN WAY	87.50	87.50	9.00	9.00	35.00	35.00	0.00	0.00	0.00	0.00	0.00	0.00	19081

MORENO VALLEY COMMUNITY SERVICES DISTRICT
FISCAL YEAR 2015/16 MAXIMUM AND APPLIED PARCEL TAXES/CHARGES

ASSESSOR'S PARCEL NUMBER	SITUS ADDRESS	ZONE A		ZONE C		ZONE D		ZONE E		ZONE M		ZONE S		TRACT NUMBER
		MAXIMUM	APPLIED	MAXIMUM	APPLIED	MAXIMUM	APPLIED	MAXIMUM	APPLIED	MAXIMUM	APPLIED	MAXIMUM	APPLIED	
291393001	12172 RIPARIAN WAY	87.50	87.50	9.00	9.00	35.00	35.00	0.00	0.00	0.00	0.00	0.00	0.00	19081
291393002	12184 RIPARIAN WAY	87.50	87.50	9.00	9.00	35.00	35.00	0.00	0.00	0.00	0.00	0.00	0.00	19081
291393003	12198 RIPARIAN WAY	87.50	87.50	9.00	9.00	35.00	35.00	0.00	0.00	0.00	0.00	0.00	0.00	19081
291393004	12212 RIPARIAN WAY	87.50	87.50	9.00	9.00	35.00	35.00	0.00	0.00	0.00	0.00	0.00	0.00	19081
291393005	12226 RIPARIAN WAY	87.50	87.50	9.00	9.00	35.00	35.00	0.00	0.00	0.00	0.00	0.00	0.00	19081
291393006	12240 RIPARIAN WAY	87.50	87.50	9.00	9.00	35.00	35.00	0.00	0.00	0.00	0.00	0.00	0.00	19081
291393007	12254 RIPARIAN WAY	87.50	87.50	9.00	9.00	35.00	35.00	0.00	0.00	0.00	0.00	0.00	0.00	19081
291393008	12268 RIPARIAN WAY	87.50	87.50	9.00	9.00	35.00	35.00	0.00	0.00	0.00	0.00	0.00	0.00	19081
291393009	12282 RIPARIAN WAY	87.50	87.50	9.00	9.00	35.00	35.00	0.00	0.00	0.00	0.00	0.00	0.00	19081
291393010	12296 RIPARIAN WAY	87.50	87.50	9.00	9.00	35.00	35.00	0.00	0.00	0.00	0.00	0.00	0.00	19081
291393011	12275 TURTON LN	87.50	87.50	9.00	9.00	35.00	35.00	0.00	0.00	0.00	0.00	0.00	0.00	19081
291393012	12269 TURTON LN	87.50	87.50	9.00	9.00	35.00	35.00	0.00	0.00	0.00	0.00	0.00	0.00	19081
291393013	12261 TURTON LN	87.50	87.50	9.00	9.00	35.00	35.00	0.00	0.00	0.00	0.00	0.00	0.00	19081
291393014	12251 TURTON LN	87.50	87.50	9.00	9.00	35.00	35.00	0.00	0.00	0.00	0.00	0.00	0.00	19081
291393015	12241 TURTON LN	87.50	87.50	9.00	9.00	35.00	35.00	0.00	0.00	0.00	0.00	0.00	0.00	19081
291393016	12231 TURTON LN	87.50	87.50	9.00	9.00	35.00	35.00	0.00	0.00	0.00	0.00	0.00	0.00	19081
291393017	12221 TURTON LN	87.50	87.50	9.00	9.00	35.00	35.00	0.00	0.00	0.00	0.00	0.00	0.00	19081
291393018	12211 TURTON LN	87.50	87.50	9.00	9.00	35.00	35.00	0.00	0.00	0.00	0.00	0.00	0.00	19081
291393019	12193 TURTON LN	87.50	87.50	9.00	9.00	35.00	35.00	0.00	0.00	0.00	0.00	0.00	0.00	19081
291393020	12191 TURTON LN	87.50	87.50	9.00	9.00	35.00	35.00	0.00	0.00	0.00	0.00	0.00	0.00	19081
291393021	12192 TURTON LN	87.50	87.50	9.00	9.00	35.00	35.00	0.00	0.00	0.00	0.00	0.00	0.00	19081
291393022	12194 TURTON LN	87.50	87.50	9.00	9.00	35.00	35.00	0.00	0.00	0.00	0.00	0.00	0.00	19081
291393023	12210 TURTON LN	87.50	87.50	9.00	9.00	35.00	35.00	0.00	0.00	0.00	0.00	0.00	0.00	19081
291393024	12220 TURTON LN	87.50	87.50	9.00	9.00	35.00	35.00	0.00	0.00	0.00	0.00	0.00	0.00	19081
291393025	12230 TURTON LN	87.50	87.50	9.00	9.00	35.00	35.00	0.00	0.00	0.00	0.00	0.00	0.00	19081
291393026	12240 TURTON LN	87.50	87.50	9.00	9.00	35.00	35.00	0.00	0.00	0.00	0.00	0.00	0.00	19081
291393027	12250 TURTON LN	87.50	87.50	9.00	9.00	35.00	35.00	0.00	0.00	0.00	0.00	0.00	0.00	19081
291393028	12264 TURTON LN	87.50	87.50	9.00	9.00	35.00	35.00	0.00	0.00	0.00	0.00	0.00	0.00	19081
291393029	12276 TURTON LN	87.50	87.50	9.00	9.00	35.00	35.00	0.00	0.00	0.00	0.00	0.00	0.00	19081
291393030	22770 RADNOR LN	87.50	87.50	9.00	9.00	35.00	35.00	0.00	0.00	0.00	0.00	0.00	0.00	19081
291393031	22780 RADNOR LN	87.50	87.50	9.00	9.00	35.00	35.00	0.00	0.00	0.00	0.00	0.00	0.00	19081
291393032	22790 RADNOR LN	87.50	87.50	9.00	9.00	35.00	35.00	0.00	0.00	0.00	0.00	0.00	0.00	19081
291393033	12257 FORMBY DR	87.50	87.50	9.00	9.00	35.00	35.00	0.00	0.00	0.00	0.00	0.00	0.00	19081
291393034	12247 FORMBY DR	87.50	87.50	9.00	9.00	35.00	35.00	0.00	0.00	0.00	0.00	0.00	0.00	19081
291393035	12235 FORMBY DR	87.50	87.50	9.00	9.00	35.00	35.00	0.00	0.00	0.00	0.00	0.00	0.00	19081
291393036	12225 FORMBY DR	87.50	87.50	9.00	9.00	35.00	35.00	0.00	0.00	0.00	0.00	0.00	0.00	19081
291393037	12213 FORMBY DR	87.50	87.50	9.00	9.00	35.00	35.00	0.00	0.00	0.00	0.00	0.00	0.00	19081

MORENO VALLEY COMMUNITY SERVICES DISTRICT
FISCAL YEAR 2015/16 MAXIMUM AND APPLIED PARCEL TAXES/CHARGES

ASSESSOR'S PARCEL NUMBER	SITUS ADDRESS	ZONE A		ZONE C		ZONE D		ZONE E		ZONE M		ZONE S		TRACT NUMBER
		MAXIMUM	APPLIED	MAXIMUM	APPLIED	MAXIMUM	APPLIED	MAXIMUM	APPLIED	MAXIMUM	APPLIED	MAXIMUM	APPLIED	
291393038	12201 FORMBY DR	87.50	87.50	9.00	9.00	35.00	35.00	0.00	0.00	0.00	0.00	0.00	0.00	19081
291393039	12189 FORMBY DR	87.50	87.50	9.00	9.00	35.00	35.00	0.00	0.00	0.00	0.00	0.00	0.00	19081
291393040	12177 FORMBY DR	87.50	87.50	9.00	9.00	35.00	35.00	0.00	0.00	0.00	0.00	0.00	0.00	19081
291401001	12280 FORMBY DR	87.50	87.50	9.00	9.00	35.00	35.00	0.00	0.00	0.00	0.00	0.00	0.00	19081
291401002	12290 FORMBY DR	87.50	87.50	9.00	9.00	35.00	35.00	0.00	0.00	0.00	0.00	0.00	0.00	19081
291401003	12300 FORMBY DR	87.50	87.50	9.00	9.00	35.00	35.00	0.00	0.00	0.00	0.00	0.00	0.00	19081
291401004	12314 FORMBY DR	87.50	87.50	9.00	9.00	35.00	35.00	0.00	0.00	0.00	0.00	0.00	0.00	19081
291401005	12324 FORMBY DR	87.50	87.50	9.00	9.00	35.00	35.00	0.00	0.00	0.00	0.00	0.00	0.00	19081
291402001	22833 KINROSS LN	87.50	87.50	9.00	9.00	35.00	35.00	0.00	0.00	0.00	0.00	0.00	0.00	19081
291402002	22827 KINROSS LN	87.50	87.50	9.00	9.00	35.00	35.00	0.00	0.00	0.00	0.00	0.00	0.00	19081
291402003	22819 KINROSS LN	87.50	87.50	9.00	9.00	35.00	35.00	0.00	0.00	0.00	0.00	0.00	0.00	19081
291402004	22807 KINROSS LN	87.50	87.50	9.00	9.00	35.00	35.00	0.00	0.00	0.00	0.00	0.00	0.00	19081
291402005	22795 KINROSS LN	87.50	87.50	9.00	9.00	35.00	35.00	0.00	0.00	0.00	0.00	0.00	0.00	19081
291402006	22783 KINROSS LN	87.50	87.50	9.00	9.00	35.00	35.00	0.00	0.00	0.00	0.00	0.00	0.00	19081
291402007	22771 KINROSS LN	87.50	87.50	9.00	9.00	35.00	35.00	0.00	0.00	0.00	0.00	0.00	0.00	19081
291402008	22759 KINROSS LN	87.50	87.50	9.00	9.00	35.00	35.00	0.00	0.00	0.00	0.00	0.00	0.00	19081
291402009	22749 KINROSS LN	87.50	87.50	9.00	9.00	35.00	35.00	0.00	0.00	0.00	0.00	0.00	0.00	19081
291402010	22735 KINROSS LN	87.50	87.50	9.00	9.00	35.00	35.00	0.00	0.00	0.00	0.00	0.00	0.00	19081
291402011	22723 KINROSS LN	87.50	87.50	9.00	9.00	35.00	35.00	0.00	0.00	0.00	0.00	0.00	0.00	19081
291402012	22711 KINROSS LN	87.50	87.50	9.00	9.00	35.00	35.00	0.00	0.00	0.00	0.00	0.00	0.00	19081
291402013	22699 KINROSS LN	87.50	87.50	9.00	9.00	35.00	35.00	0.00	0.00	0.00	0.00	0.00	0.00	19081
291402014	22687 KINROSS LN	87.50	87.50	9.00	9.00	35.00	35.00	0.00	0.00	0.00	0.00	0.00	0.00	19081
291402015	22675 KINROSS LN	87.50	87.50	9.00	9.00	35.00	35.00	0.00	0.00	0.00	0.00	0.00	0.00	19081
291402016	22663 KINROSS LN	87.50	87.50	9.00	9.00	35.00	35.00	0.00	0.00	0.00	0.00	0.00	0.00	19081
291402017	22651 KINROSS LN	87.50	87.50	9.00	9.00	35.00	35.00	0.00	0.00	0.00	0.00	0.00	0.00	19081
291402018	22639 KINROSS LN	87.50	87.50	9.00	9.00	35.00	35.00	0.00	0.00	0.00	0.00	0.00	0.00	19081
291402019	22625 KINROSS LN	87.50	87.50	9.00	9.00	35.00	35.00	0.00	0.00	0.00	0.00	0.00	0.00	19081
291403001	22626 KINROSS LN	87.50	87.50	9.00	9.00	35.00	35.00	0.00	0.00	0.00	0.00	0.00	0.00	19081
291403002	22640 KINROSS LN	87.50	87.50	9.00	9.00	35.00	35.00	0.00	0.00	0.00	0.00	0.00	0.00	19081
291403003	22652 KINROSS LN	87.50	87.50	9.00	9.00	35.00	35.00	0.00	0.00	0.00	0.00	0.00	0.00	19081
291403004	22653 RADNOR LN	87.50	87.50	9.00	9.00	35.00	35.00	0.00	0.00	0.00	0.00	0.00	0.00	19081
291403005	22641 RADNOR LN	87.50	87.50	9.00	9.00	35.00	35.00	0.00	0.00	0.00	0.00	0.00	0.00	19081
291403006	22627 RADNOR LN	87.50	87.50	9.00	9.00	35.00	35.00	0.00	0.00	0.00	0.00	0.00	0.00	19081
291404001	12348 RIPARIAN WAY	87.50	87.50	9.00	9.00	35.00	35.00	0.00	0.00	0.00	0.00	0.00	0.00	19081
291404002	22704 KINROSS LN	87.50	87.50	9.00	9.00	35.00	35.00	0.00	0.00	0.00	0.00	0.00	0.00	19081
291404003	22716 KINROSS LN	87.50	87.50	9.00	9.00	35.00	35.00	0.00	0.00	0.00	0.00	0.00	0.00	19081
291404004	22728 KINROSS LN	87.50	87.50	9.00	9.00	35.00	35.00	0.00	0.00	0.00	0.00	0.00	0.00	19081

MORENO VALLEY COMMUNITY SERVICES DISTRICT
FISCAL YEAR 2015/16 MAXIMUM AND APPLIED PARCEL TAXES/CHARGES

ASSESSOR'S PARCEL NUMBER	SITUS ADDRESS	ZONE A		ZONE C		ZONE D		ZONE E		ZONE M		ZONE S		TRACT NUMBER
		MAXIMUM	APPLIED	MAXIMUM	APPLIED	MAXIMUM	APPLIED	MAXIMUM	APPLIED	MAXIMUM	APPLIED	MAXIMUM	APPLIED	
291404005	22740 KINROSS LN	87.50	87.50	9.00	9.00	35.00	35.00	0.00	0.00	0.00	0.00	0.00	0.00	19081
291404006	22752 KINROSS LN	87.50	87.50	9.00	9.00	35.00	35.00	0.00	0.00	0.00	0.00	0.00	0.00	19081
291404007	22764 KINROSS LN	87.50	87.50	9.00	9.00	35.00	35.00	0.00	0.00	0.00	0.00	0.00	0.00	19081
291404008	22776 KINROSS LN	87.50	87.50	9.00	9.00	35.00	35.00	0.00	0.00	0.00	0.00	0.00	0.00	19081
291404009	22788 KINROSS LN	87.50	87.50	9.00	9.00	35.00	35.00	0.00	0.00	0.00	0.00	0.00	0.00	19081
291404010	22800 KINROSS LN	87.50	87.50	9.00	9.00	35.00	35.00	0.00	0.00	0.00	0.00	0.00	0.00	19081
291404011	22789 RADNOR LN	87.50	87.50	9.00	9.00	35.00	35.00	0.00	0.00	0.00	0.00	0.00	0.00	19081
291404012	22777 RADNOR LN	87.50	87.50	9.00	9.00	35.00	35.00	0.00	0.00	0.00	0.00	0.00	0.00	19081
291404013	22765 RADNOR LN	87.50	87.50	9.00	9.00	35.00	35.00	0.00	0.00	0.00	0.00	0.00	0.00	19081
291404014	22753 RADNOR LN	87.50	87.50	9.00	9.00	35.00	35.00	0.00	0.00	0.00	0.00	0.00	0.00	19081
291404015	22741 RADNOR LN	87.50	87.50	9.00	9.00	35.00	35.00	0.00	0.00	0.00	0.00	0.00	0.00	19081
291404016	22729 RADNOR LN	87.50	87.50	9.00	9.00	35.00	35.00	0.00	0.00	0.00	0.00	0.00	0.00	19081
291404017	22717 RADNOR LN	87.50	87.50	9.00	9.00	35.00	35.00	0.00	0.00	0.00	0.00	0.00	0.00	19081
291404018	22705 RADNOR LN	87.50	87.50	9.00	9.00	35.00	35.00	0.00	0.00	0.00	0.00	0.00	0.00	19081
291404019	12334 RIPARIAN WAY	87.50	87.50	9.00	9.00	35.00	35.00	0.00	0.00	0.00	0.00	0.00	0.00	19081
291404020	12320 RIPARIAN WAY	87.50	87.50	9.00	9.00	35.00	35.00	0.00	0.00	0.00	0.00	0.00	0.00	19081
291411001	12011 HERITAGE DR	87.50	87.50	9.00	9.00	57.00	57.00	0.00	0.00	0.00	0.00	0.00	0.00	19233
291411002	12025 HERITAGE DR	87.50	87.50	9.00	9.00	57.00	57.00	0.00	0.00	0.00	0.00	0.00	0.00	19233
291411003	12037 HERITAGE DR	87.50	87.50	9.00	9.00	57.00	57.00	0.00	0.00	0.00	0.00	0.00	0.00	19233
291411004	12051 HERITAGE DR	87.50	87.50	9.00	9.00	57.00	57.00	0.00	0.00	0.00	0.00	0.00	0.00	19233
291411005	12063 HERITAGE DR	87.50	87.50	9.00	9.00	57.00	57.00	0.00	0.00	0.00	0.00	0.00	0.00	19233
291411006	12075 HERITAGE DR	87.50	87.50	9.00	9.00	57.00	57.00	0.00	0.00	0.00	0.00	0.00	0.00	19233
291411007	12089 HERITAGE DR	87.50	87.50	9.00	9.00	57.00	57.00	0.00	0.00	0.00	0.00	0.00	0.00	19233
291411008	12101 HERITAGE DR	87.50	87.50	9.00	9.00	57.00	57.00	0.00	0.00	0.00	0.00	0.00	0.00	19233
291411009	12111 HERITAGE DR	87.50	87.50	9.00	9.00	57.00	57.00	0.00	0.00	0.00	0.00	0.00	0.00	19233
291411010	12123 HERITAGE DR	87.50	87.50	9.00	9.00	57.00	57.00	0.00	0.00	0.00	0.00	0.00	0.00	19233
291411011	12135 HERITAGE DR	87.50	87.50	9.00	9.00	57.00	57.00	0.00	0.00	0.00	0.00	0.00	0.00	19233
291411012	12149 HERITAGE DR	87.50	87.50	9.00	9.00	57.00	57.00	0.00	0.00	0.00	0.00	0.00	0.00	19233
291411013	12173 HERITAGE DR	87.50	87.50	9.00	9.00	57.00	57.00	0.00	0.00	0.00	0.00	0.00	0.00	19233
291411014	12187 HERITAGE DR	87.50	87.50	9.00	9.00	57.00	57.00	0.00	0.00	0.00	0.00	0.00	0.00	19233
291412001	22475 SHEFFIELD DR	87.50	87.50	9.00	9.00	57.00	57.00	0.00	0.00	0.00	0.00	0.00	0.00	19233
291412002	22483 SHEFFIELD DR	87.50	87.50	9.00	9.00	57.00	57.00	0.00	0.00	0.00	0.00	0.00	0.00	19233
291412003	22489 SHEFFIELD DR	87.50	87.50	9.00	9.00	57.00	57.00	0.00	0.00	0.00	0.00	0.00	0.00	19233
291412004	22495 SHEFFIELD DR	87.50	87.50	9.00	9.00	57.00	57.00	0.00	0.00	0.00	0.00	0.00	0.00	19233
291412005	22501 SHEFFIELD DR	87.50	87.50	9.00	9.00	57.00	57.00	0.00	0.00	0.00	0.00	0.00	0.00	19233
291412006	22611 HANOVER CT	87.50	87.50	9.00	9.00	57.00	57.00	0.00	0.00	0.00	0.00	0.00	0.00	19233
291412007	22617 HANOVER CT	87.50	87.50	9.00	9.00	57.00	57.00	0.00	0.00	0.00	0.00	0.00	0.00	19233

MORENO VALLEY COMMUNITY SERVICES DISTRICT
FISCAL YEAR 2015/16 MAXIMUM AND APPLIED PARCEL TAXES/CHARGES

ASSESSOR'S PARCEL NUMBER	SITUS ADDRESS	ZONE A		ZONE C		ZONE D		ZONE E		ZONE M		ZONE S		TRACT NUMBER
		MAXIMUM	APPLIED	MAXIMUM	APPLIED	MAXIMUM	APPLIED	MAXIMUM	APPLIED	MAXIMUM	APPLIED	MAXIMUM	APPLIED	
291412008	22623 HANOVER CT	87.50	87.50	9.00	9.00	57.00	57.00	0.00	0.00	0.00	0.00	0.00	0.00	19233
291412009	22624 HANOVER CT	87.50	87.50	9.00	9.00	57.00	57.00	0.00	0.00	0.00	0.00	0.00	0.00	19233
291412010	22618 HANOVER CT	87.50	87.50	9.00	9.00	57.00	57.00	0.00	0.00	0.00	0.00	0.00	0.00	19233
291412011	22612 HANOVER CT	87.50	87.50	9.00	9.00	57.00	57.00	0.00	0.00	0.00	0.00	0.00	0.00	19233
291412012	22533 SHEFFIELD DR	87.50	87.50	9.00	9.00	57.00	57.00	0.00	0.00	0.00	0.00	0.00	0.00	19233
291412013	22539 SHEFFIELD DR	87.50	87.50	9.00	9.00	57.00	57.00	0.00	0.00	0.00	0.00	0.00	0.00	19233
291412014	22545 SHEFFIELD DR	87.50	87.50	9.00	9.00	57.00	57.00	0.00	0.00	0.00	0.00	0.00	0.00	19233
291412015	22551 SHEFFIELD DR	87.50	87.50	9.00	9.00	57.00	57.00	0.00	0.00	0.00	0.00	0.00	0.00	19233
291412016	22557 SHEFFIELD DR	87.50	87.50	9.00	9.00	57.00	57.00	0.00	0.00	0.00	0.00	0.00	0.00	19233
291412017	22563 SHEFFIELD DR	87.50	87.50	9.00	9.00	57.00	57.00	0.00	0.00	0.00	0.00	0.00	0.00	19233
291412018	22569 SHEFFIELD DR	87.50	87.50	9.00	9.00	57.00	57.00	0.00	0.00	0.00	0.00	0.00	0.00	19233
291412019	22575 SHEFFIELD DR	87.50	87.50	9.00	9.00	57.00	57.00	0.00	0.00	0.00	0.00	0.00	0.00	19233
291412020	22579 SHEFFIELD DR	87.50	87.50	9.00	9.00	57.00	57.00	0.00	0.00	0.00	0.00	0.00	0.00	19233
291412021	22583 SHEFFIELD DR	87.50	87.50	9.00	9.00	57.00	57.00	0.00	0.00	0.00	0.00	0.00	0.00	19233
291412022	22589 SHEFFIELD DR	87.50	87.50	9.00	9.00	57.00	57.00	0.00	0.00	0.00	0.00	0.00	0.00	19233
291412023	22595 SHEFFIELD DR	87.50	87.50	9.00	9.00	57.00	57.00	0.00	0.00	0.00	0.00	0.00	0.00	19233
291412024	22601 SHEFFIELD DR	87.50	87.50	9.00	9.00	57.00	57.00	0.00	0.00	0.00	0.00	0.00	0.00	19233
291412025	22607 SHEFFIELD DR	87.50	87.50	9.00	9.00	57.00	57.00	0.00	0.00	0.00	0.00	0.00	0.00	19233
291412026	22615 SHEFFIELD DR	87.50	87.50	9.00	9.00	57.00	57.00	0.00	0.00	0.00	0.00	0.00	0.00	19233
291413001	12052 HERITAGE DR	87.50	87.50	9.00	9.00	57.00	57.00	0.00	0.00	0.00	0.00	0.00	0.00	19233
291413002	12066 HERITAGE DR	87.50	87.50	9.00	9.00	57.00	57.00	0.00	0.00	0.00	0.00	0.00	0.00	19233
291413003	12084 HERITAGE DR	87.50	87.50	9.00	9.00	57.00	57.00	0.00	0.00	0.00	0.00	0.00	0.00	19233
291413004	12104 HERITAGE DR	87.50	87.50	9.00	9.00	57.00	57.00	0.00	0.00	0.00	0.00	0.00	0.00	19233
291413005	22534 BRIGHTON CT	87.50	87.50	9.00	9.00	57.00	57.00	0.00	0.00	0.00	0.00	0.00	0.00	19233
291413006	22542 BRIGHTON CT	87.50	87.50	9.00	9.00	57.00	57.00	0.00	0.00	0.00	0.00	0.00	0.00	19233
291413007	22544 BRIGHTON CT	87.50	87.50	9.00	9.00	57.00	57.00	0.00	0.00	0.00	0.00	0.00	0.00	19233
291413008	22553 BRIGHTON CT	87.50	87.50	9.00	9.00	57.00	57.00	0.00	0.00	0.00	0.00	0.00	0.00	19233
291413009	22545 BRIGHTON CT	87.50	87.50	9.00	9.00	57.00	57.00	0.00	0.00	0.00	0.00	0.00	0.00	19233
291413010	22537 BRIGHTON CT	87.50	87.50	9.00	9.00	57.00	57.00	0.00	0.00	0.00	0.00	0.00	0.00	19233
291413011	22531 BRIGHTON CT	87.50	87.50	9.00	9.00	57.00	57.00	0.00	0.00	0.00	0.00	0.00	0.00	19233
291413012	22523 BRIGHTON CT	87.50	87.50	9.00	9.00	57.00	57.00	0.00	0.00	0.00	0.00	0.00	0.00	19233
291413013	22476 SHEFFIELD DR	87.50	87.50	9.00	9.00	57.00	57.00	0.00	0.00	0.00	0.00	0.00	0.00	19233
291413014	22484 SHEFFIELD DR	87.50	87.50	9.00	9.00	57.00	57.00	0.00	0.00	0.00	0.00	0.00	0.00	19233
291413015	22488 SHEFFIELD DR	87.50	87.50	9.00	9.00	57.00	57.00	0.00	0.00	0.00	0.00	0.00	0.00	19233
291413016	22494 SHEFFIELD DR	87.50	87.50	9.00	9.00	57.00	57.00	0.00	0.00	0.00	0.00	0.00	0.00	19233
291413017	22500 SHEFFIELD DR	87.50	87.50	9.00	9.00	57.00	57.00	0.00	0.00	0.00	0.00	0.00	0.00	19233
291413018	22510 SHEFFIELD DR	87.50	87.50	9.00	9.00	57.00	57.00	0.00	0.00	0.00	0.00	0.00	0.00	19233

MORENO VALLEY COMMUNITY SERVICES DISTRICT
FISCAL YEAR 2015/16 MAXIMUM AND APPLIED PARCEL TAXES/CHARGES

ASSESSOR'S PARCEL NUMBER	SITUS ADDRESS	ZONE A		ZONE C		ZONE D		ZONE E		ZONE M		ZONE S		TRACT NUMBER
		MAXIMUM	APPLIED	MAXIMUM	APPLIED	MAXIMUM	APPLIED	MAXIMUM	APPLIED	MAXIMUM	APPLIED	MAXIMUM	APPLIED	
291413019	22522 SHEFFIELD DR	87.50	87.50	9.00	9.00	57.00	57.00	0.00	0.00	0.00	0.00	0.00	0.00	19233
291413020	22534 SHEFFIELD DR	87.50	87.50	9.00	9.00	57.00	57.00	0.00	0.00	0.00	0.00	0.00	0.00	19233
291413021	22542 SHEFFIELD DR	87.50	87.50	9.00	9.00	57.00	57.00	0.00	0.00	0.00	0.00	0.00	0.00	19233
291413022	22550 SHEFFIELD DR	87.50	87.50	9.00	9.00	57.00	57.00	0.00	0.00	0.00	0.00	0.00	0.00	19233
291413023	22556 SHEFFIELD DR	87.50	87.50	9.00	9.00	57.00	57.00	0.00	0.00	0.00	0.00	0.00	0.00	19233
291413024	22586 SHEFFIELD DR	87.50	87.50	9.00	9.00	57.00	57.00	0.00	0.00	0.00	0.00	0.00	0.00	19233
291413025	22590 SHEFFIELD DR	87.50	87.50	9.00	9.00	57.00	57.00	0.00	0.00	0.00	0.00	0.00	0.00	19233
291413026	22594 SHEFFIELD DR	87.50	87.50	9.00	9.00	57.00	57.00	0.00	0.00	0.00	0.00	0.00	0.00	19233
291413027	22600 SHEFFIELD DR	87.50	87.50	9.00	9.00	57.00	57.00	0.00	0.00	0.00	0.00	0.00	0.00	19233
291431001	12201 HERITAGE DR	87.50	87.50	9.00	9.00	57.00	57.00	0.00	0.00	0.00	0.00	0.00	0.00	19233
291431002	12213 HERITAGE DR	87.50	87.50	9.00	9.00	57.00	57.00	0.00	0.00	0.00	0.00	0.00	0.00	19233
291431003	12225 HERITAGE DR	87.50	87.50	9.00	9.00	57.00	57.00	0.00	0.00	0.00	0.00	0.00	0.00	19233
291431004	12239 HERITAGE DR	87.50	87.50	9.00	9.00	57.00	57.00	0.00	0.00	0.00	0.00	0.00	0.00	19233
291431005	12253 HERITAGE DR	87.50	87.50	9.00	9.00	57.00	57.00	0.00	0.00	0.00	0.00	0.00	0.00	19233
291431006	12265 HERITAGE DR	87.50	87.50	9.00	9.00	57.00	57.00	0.00	0.00	0.00	0.00	0.00	0.00	19233
291431007	12279 HERITAGE DR	87.50	87.50	9.00	9.00	57.00	57.00	0.00	0.00	0.00	0.00	0.00	0.00	19233
291431008	12293 HERITAGE DR	87.50	87.50	9.00	9.00	57.00	57.00	0.00	0.00	0.00	0.00	0.00	0.00	19233
291431009	12305 HERITAGE DR	87.50	87.50	9.00	9.00	57.00	57.00	0.00	0.00	0.00	0.00	0.00	0.00	19233
291431010	12319 HERITAGE DR	87.50	87.50	9.00	9.00	57.00	57.00	0.00	0.00	0.00	0.00	0.00	0.00	19233
291431011	12333 HERITAGE DR	87.50	87.50	9.00	9.00	57.00	57.00	0.00	0.00	0.00	0.00	0.00	0.00	19233
291431017	22565 KINROSS LN	87.50	87.50	9.00	9.00	57.00	57.00	0.00	0.00	0.00	0.00	0.00	0.00	19233
291431018	22577 KINROSS LN	87.50	87.50	9.00	9.00	57.00	57.00	0.00	0.00	0.00	0.00	0.00	0.00	19233
291431019	22587 KINROSS LN	87.50	87.50	9.00	9.00	57.00	57.00	0.00	0.00	0.00	0.00	0.00	0.00	19233
291431020	22599 KINROSS LN	87.50	87.50	9.00	9.00	57.00	57.00	0.00	0.00	0.00	0.00	0.00	0.00	19233
291431021	22609 KINROSS LN	87.50	87.50	9.00	9.00	57.00	57.00	0.00	0.00	0.00	0.00	0.00	0.00	19233
291431022	22511 KINROSS LN	87.50	87.50	9.00	9.00	57.00	57.00	0.00	0.00	0.00	0.00	0.00	0.00	19233
291431023	22521 KINROSS LN	87.50	87.50	9.00	9.00	57.00	57.00	0.00	0.00	0.00	0.00	0.00	0.00	19233
291431024	22533 KINROSS LN	87.50	87.50	9.00	9.00	57.00	57.00	0.00	0.00	0.00	0.00	0.00	0.00	19233
291431025	22543 KINROSS LN	87.50	87.50	9.00	9.00	57.00	57.00	0.00	0.00	0.00	0.00	0.00	0.00	19233
291431026	22555 KINROSS LN	87.50	87.50	9.00	9.00	57.00	57.00	0.00	0.00	0.00	0.00	0.00	0.00	19233
291432001	22606 KINROSS LN	87.50	87.50	9.00	9.00	57.00	57.00	0.00	0.00	0.00	0.00	0.00	0.00	19233
291432002	22596 KINROSS LN	87.50	87.50	9.00	9.00	57.00	57.00	0.00	0.00	0.00	0.00	0.00	0.00	19233
291432003	22586 KINROSS LN	87.50	87.50	9.00	9.00	57.00	57.00	0.00	0.00	0.00	0.00	0.00	0.00	19233
291432004	22576 KINROSS LN	87.50	87.50	9.00	9.00	57.00	57.00	0.00	0.00	0.00	0.00	0.00	0.00	19233
291432005	22564 KINROSS LN	87.50	87.50	9.00	9.00	57.00	57.00	0.00	0.00	0.00	0.00	0.00	0.00	19233
291432006	12334 HERITAGE DR	87.50	87.50	9.00	9.00	57.00	57.00	0.00	0.00	0.00	0.00	0.00	0.00	19233
291432007	12320 HERITAGE DR	87.50	87.50	9.00	9.00	57.00	57.00	0.00	0.00	0.00	0.00	0.00	0.00	19233

MORENO VALLEY COMMUNITY SERVICES DISTRICT
FISCAL YEAR 2015/16 MAXIMUM AND APPLIED PARCEL TAXES/CHARGES

ASSESSOR'S PARCEL NUMBER	SITUS ADDRESS	ZONE A		ZONE C		ZONE D		ZONE E		ZONE M		ZONE S		TRACT NUMBER
		MAXIMUM	APPLIED	MAXIMUM	APPLIED	MAXIMUM	APPLIED	MAXIMUM	APPLIED	MAXIMUM	APPLIED	MAXIMUM	APPLIED	
291432008	12306 HERITAGE DR	87.50	87.50	9.00	9.00	57.00	57.00	0.00	0.00	0.00	0.00	0.00	0.00	19233
291432009	12294 HERITAGE DR	87.50	87.50	9.00	9.00	57.00	57.00	0.00	0.00	0.00	0.00	0.00	0.00	19233
291432010	12280 HERITAGE DR	87.50	87.50	9.00	9.00	57.00	57.00	0.00	0.00	0.00	0.00	0.00	0.00	19233
291432011	12266 HERITAGE DR	87.50	87.50	9.00	9.00	57.00	57.00	0.00	0.00	0.00	0.00	0.00	0.00	19233
291432012	12258 HERITAGE DR	87.50	87.50	9.00	9.00	57.00	57.00	0.00	0.00	0.00	0.00	0.00	0.00	19233
291432013	12246 HERITAGE DR	87.50	87.50	9.00	9.00	57.00	57.00	0.00	0.00	0.00	0.00	0.00	0.00	19233
291432014	12238 HERITAGE DR	87.50	87.50	9.00	9.00	57.00	57.00	0.00	0.00	0.00	0.00	0.00	0.00	19233
291432015	12226 HERITAGE DR	87.50	87.50	9.00	9.00	57.00	57.00	0.00	0.00	0.00	0.00	0.00	0.00	19233
291432016	22511 RADNOR LN	87.50	87.50	9.00	9.00	57.00	57.00	0.00	0.00	0.00	0.00	0.00	0.00	19233
291432017	22525 RADNOR LN	87.50	87.50	9.00	9.00	57.00	57.00	0.00	0.00	0.00	0.00	0.00	0.00	19233
291432018	22537 RADNOR LN	87.50	87.50	9.00	9.00	57.00	57.00	0.00	0.00	0.00	0.00	0.00	0.00	19233
291432019	22549 RADNOR LN	87.50	87.50	9.00	9.00	57.00	57.00	0.00	0.00	0.00	0.00	0.00	0.00	19233
291432020	22563 RADNOR LN	87.50	87.50	9.00	9.00	57.00	57.00	0.00	0.00	0.00	0.00	0.00	0.00	19233
291432021	22575 RADNOR LN	87.50	87.50	9.00	9.00	57.00	57.00	0.00	0.00	0.00	0.00	0.00	0.00	19233
291432022	22581 RADNOR LN	87.50	87.50	9.00	9.00	57.00	57.00	0.00	0.00	0.00	0.00	0.00	0.00	19233
291432023	22591 RADNOR LN	87.50	87.50	9.00	9.00	57.00	57.00	0.00	0.00	0.00	0.00	0.00	0.00	19233
291432024	22603 RADNOR LN	87.50	87.50	9.00	9.00	57.00	57.00	0.00	0.00	0.00	0.00	0.00	0.00	19233
291432025	22615 RADNOR LN	87.50	87.50	9.00	9.00	57.00	57.00	0.00	0.00	0.00	0.00	0.00	0.00	19233
291433001	22574 RADNOR LN	87.50	87.50	9.00	9.00	57.00	57.00	0.00	0.00	0.00	0.00	0.00	0.00	19233
291433002	22562 RADNOR LN	87.50	87.50	9.00	9.00	57.00	57.00	0.00	0.00	0.00	0.00	0.00	0.00	19233
291433003	22550 RADNOR LN	87.50	87.50	9.00	9.00	57.00	57.00	0.00	0.00	0.00	0.00	0.00	0.00	19233
291433004	22538 RADNOR LN	87.50	87.50	9.00	9.00	57.00	57.00	0.00	0.00	0.00	0.00	0.00	0.00	19233
291433005	22526 RADNOR LN	87.50	87.50	9.00	9.00	57.00	57.00	0.00	0.00	0.00	0.00	0.00	0.00	19233
291433006	22603 STRATFORD CT	87.50	87.50	9.00	9.00	57.00	57.00	0.00	0.00	0.00	0.00	0.00	0.00	19233
291433007	22611 STRATFORD CT	87.50	87.50	9.00	9.00	57.00	57.00	0.00	0.00	0.00	0.00	0.00	0.00	19233
291433008	22619 STRATFORD CT	87.50	87.50	9.00	9.00	57.00	57.00	0.00	0.00	0.00	0.00	0.00	0.00	19233
291433009	22618 STRATFORD CT	87.50	87.50	9.00	9.00	57.00	57.00	0.00	0.00	0.00	0.00	0.00	0.00	19233
291433010	22616 STRATFORD CT	87.50	87.50	9.00	9.00	57.00	57.00	0.00	0.00	0.00	0.00	0.00	0.00	19233
291433011	22606 STRATFORD CT	87.50	87.50	9.00	9.00	57.00	57.00	0.00	0.00	0.00	0.00	0.00	0.00	19233
291433012	22596 STRATFORD CT	87.50	87.50	9.00	9.00	57.00	57.00	0.00	0.00	0.00	0.00	0.00	0.00	19233
291433013	22586 STRATFORD CT	87.50	87.50	9.00	9.00	57.00	57.00	0.00	0.00	0.00	0.00	0.00	0.00	19233
291433014	22578 STRATFORD CT	87.50	87.50	9.00	9.00	57.00	57.00	0.00	0.00	0.00	0.00	0.00	0.00	19233
291433015	22568 STRATFORD CT	87.50	87.50	9.00	9.00	57.00	57.00	0.00	0.00	0.00	0.00	0.00	0.00	19233
291433016	22558 STRATFORD CT	87.50	87.50	9.00	9.00	57.00	57.00	0.00	0.00	0.00	0.00	0.00	0.00	19233
291492002	12022 BARCLAY DR	87.50	87.50	9.00	9.00	57.00	57.00	0.00	0.00	0.00	0.00	0.00	0.00	19533
291492003	12012 BARCLAY DR	87.50	87.50	9.00	9.00	57.00	57.00	0.00	0.00	0.00	0.00	0.00	0.00	19533
291492004	22340 WEMBLEY DR	87.50	87.50	9.00	9.00	57.00	57.00	0.00	0.00	0.00	0.00	0.00	0.00	19533

MORENO VALLEY COMMUNITY SERVICES DISTRICT
FISCAL YEAR 2015/16 MAXIMUM AND APPLIED PARCEL TAXES/CHARGES

ASSESSOR'S PARCEL NUMBER	SITUS ADDRESS	ZONE A		ZONE C		ZONE D		ZONE E		ZONE M		ZONE S		TRACT NUMBER
		MAXIMUM	APPLIED	MAXIMUM	APPLIED	MAXIMUM	APPLIED	MAXIMUM	APPLIED	MAXIMUM	APPLIED	MAXIMUM	APPLIED	
291492005	22356 WEMBLEY DR	87.50	87.50	9.00	9.00	57.00	57.00	0.00	0.00	0.00	0.00	0.00	0.00	19533
291492006	22368 WEMBLEY DR	87.50	87.50	9.00	9.00	57.00	57.00	0.00	0.00	0.00	0.00	0.00	0.00	19533
291492007	22380 WEMBLEY DR	87.50	87.50	9.00	9.00	57.00	57.00	0.00	0.00	0.00	0.00	0.00	0.00	19533
291492008	22392 WEMBLEY DR	87.50	87.50	9.00	9.00	57.00	57.00	0.00	0.00	0.00	0.00	0.00	0.00	19533
291492009	22404 WEMBLEY DR	87.50	87.50	9.00	9.00	57.00	57.00	0.00	0.00	0.00	0.00	0.00	0.00	19533
291492010	22416 WEMBLEY DR	87.50	87.50	9.00	9.00	57.00	57.00	0.00	0.00	0.00	0.00	0.00	0.00	19533
291492011	22426 WEMBLEY DR	87.50	87.50	9.00	9.00	57.00	57.00	0.00	0.00	0.00	0.00	0.00	0.00	19533
291492012	12010 DRURY LN	87.50	87.50	9.00	9.00	57.00	57.00	0.00	0.00	0.00	0.00	0.00	0.00	19533
291492013	12020 DRURY LN	87.50	87.50	9.00	9.00	57.00	57.00	0.00	0.00	0.00	0.00	0.00	0.00	19533
291492014	12030 DRURY LN	87.50	87.50	9.00	9.00	57.00	57.00	0.00	0.00	0.00	0.00	0.00	0.00	19533
291492015	12040 DRURY LN	87.50	87.50	9.00	9.00	57.00	57.00	0.00	0.00	0.00	0.00	0.00	0.00	19533
291492016	12050 DRURY LN	87.50	87.50	9.00	9.00	57.00	57.00	0.00	0.00	0.00	0.00	0.00	0.00	19533
291492017	12060 DRURY LN	87.50	87.50	9.00	9.00	57.00	57.00	0.00	0.00	0.00	0.00	0.00	0.00	19533
291492018	12070 DRURY LN	87.50	87.50	9.00	9.00	57.00	57.00	0.00	0.00	0.00	0.00	0.00	0.00	19533
291492019	12080 DRURY LN	87.50	87.50	9.00	9.00	57.00	57.00	0.00	0.00	0.00	0.00	0.00	0.00	19533
291492020	12090 DRURY LN	87.50	87.50	9.00	9.00	57.00	57.00	0.00	0.00	0.00	0.00	0.00	0.00	19533
291492021	12102 DRURY LN	87.50	87.50	9.00	9.00	57.00	57.00	0.00	0.00	0.00	0.00	0.00	0.00	19533
291492022	12118 DRURY LN	87.50	87.50	9.00	9.00	57.00	57.00	0.00	0.00	0.00	0.00	0.00	0.00	19533
291492023	12128 DRURY LN	87.50	87.50	9.00	9.00	57.00	57.00	0.00	0.00	0.00	0.00	0.00	0.00	19533
291492024	12032 BARCLAY DR	87.50	87.50	9.00	9.00	57.00	57.00	0.00	0.00	0.00	0.00	0.00	0.00	19533
291493006	22343 WEMBLEY DR	87.50	87.50	9.00	9.00	57.00	57.00	0.00	0.00	0.00	0.00	0.00	0.00	19533
291493007	22357 WEMBLEY DR	87.50	87.50	9.00	9.00	57.00	57.00	0.00	0.00	0.00	0.00	0.00	0.00	19533
291493008	22369 WEMBLEY DR	87.50	87.50	9.00	9.00	57.00	57.00	0.00	0.00	0.00	0.00	0.00	0.00	19533
291493009	22387 WEMBLEY DR	87.50	87.50	9.00	9.00	57.00	57.00	0.00	0.00	0.00	0.00	0.00	0.00	19533
291493010	22397 WEMBLEY DR	87.50	87.50	9.00	9.00	57.00	57.00	0.00	0.00	0.00	0.00	0.00	0.00	19533
291493011	22415 WEMBLEY DR	87.50	87.50	9.00	9.00	57.00	57.00	0.00	0.00	0.00	0.00	0.00	0.00	19533
291493012	12043 DRURY LN	87.50	87.50	9.00	9.00	57.00	57.00	0.00	0.00	0.00	0.00	0.00	0.00	19533
291493013	12053 DRURY LN	87.50	87.50	9.00	9.00	57.00	57.00	0.00	0.00	0.00	0.00	0.00	0.00	19533
291493014	12063 DRURY LN	87.50	87.50	9.00	9.00	57.00	57.00	0.00	0.00	0.00	0.00	0.00	0.00	19533
291493015	12073 DRURY LN	87.50	87.50	9.00	9.00	57.00	57.00	0.00	0.00	0.00	0.00	0.00	0.00	19533
291493016	12081 DRURY LN	87.50	87.50	9.00	9.00	57.00	57.00	0.00	0.00	0.00	0.00	0.00	0.00	19533
291493017	12091 DRURY LN	87.50	87.50	9.00	9.00	57.00	57.00	0.00	0.00	0.00	0.00	0.00	0.00	19533
291493018	12105 DRURY LN	87.50	87.50	9.00	9.00	57.00	57.00	0.00	0.00	0.00	0.00	0.00	0.00	19533
291493019	12121 DRURY LN	87.50	87.50	9.00	9.00	57.00	57.00	0.00	0.00	0.00	0.00	0.00	0.00	19533
291493020	12131 DRURY LN	87.50	87.50	9.00	9.00	57.00	57.00	0.00	0.00	0.00	0.00	0.00	0.00	19533
291493021	12136 CAMBRIDGE CT	87.50	87.50	9.00	9.00	57.00	57.00	0.00	0.00	0.00	0.00	0.00	0.00	19533
291493022	12122 CAMBRIDGE CT	87.50	87.50	9.00	9.00	57.00	57.00	0.00	0.00	0.00	0.00	0.00	0.00	19533

MORENO VALLEY COMMUNITY SERVICES DISTRICT
FISCAL YEAR 2015/16 MAXIMUM AND APPLIED PARCEL TAXES/CHARGES

ASSESSOR'S PARCEL NUMBER	SITUS ADDRESS	ZONE A		ZONE C		ZONE D		ZONE E		ZONE M		ZONE S		TRACT NUMBER
		MAXIMUM	APPLIED	MAXIMUM	APPLIED	MAXIMUM	APPLIED	MAXIMUM	APPLIED	MAXIMUM	APPLIED	MAXIMUM	APPLIED	
291493023	12108 CAMBRIDGE CT	87.50	87.50	9.00	9.00	57.00	57.00	0.00	0.00	0.00	0.00	0.00	0.00	19533
291493024	12096 CAMBRIDGE CT	87.50	87.50	9.00	9.00	57.00	57.00	0.00	0.00	0.00	0.00	0.00	0.00	19533
291493025	12086 CAMBRIDGE CT	87.50	87.50	9.00	9.00	57.00	57.00	0.00	0.00	0.00	0.00	0.00	0.00	19533
291493026	12074 CAMBRIDGE CT	87.50	87.50	9.00	9.00	57.00	57.00	0.00	0.00	0.00	0.00	0.00	0.00	19533
291493027	12064 CAMBRIDGE CT	87.50	87.50	9.00	9.00	57.00	57.00	0.00	0.00	0.00	0.00	0.00	0.00	19533
291493028	12054 CAMBRIDGE CT	87.50	87.50	9.00	9.00	57.00	57.00	0.00	0.00	0.00	0.00	0.00	0.00	19533
291493029	12044 CAMBRIDGE CT	87.50	87.50	9.00	9.00	57.00	57.00	0.00	0.00	0.00	0.00	0.00	0.00	19533
291493030	12041 CAMBRIDGE CT	87.50	87.50	9.00	9.00	57.00	57.00	0.00	0.00	0.00	0.00	0.00	0.00	19533
291493031	12055 CAMBRIDGE CT	87.50	87.50	9.00	9.00	57.00	57.00	0.00	0.00	0.00	0.00	0.00	0.00	19533
291493032	12065 CAMBRIDGE CT	87.50	87.50	9.00	9.00	57.00	57.00	0.00	0.00	0.00	0.00	0.00	0.00	19533
291493033	12075 CAMBRIDGE CT	87.50	87.50	9.00	9.00	57.00	57.00	0.00	0.00	0.00	0.00	0.00	0.00	19533
291493034	12085 CAMBRIDGE CT	87.50	87.50	9.00	9.00	57.00	57.00	0.00	0.00	0.00	0.00	0.00	0.00	19533
291493035	12905 CAMBRIDGE CT	87.50	87.50	9.00	9.00	57.00	57.00	0.00	0.00	0.00	0.00	0.00	0.00	19533
291493036	12107 CAMBRIDGE CT	87.50	87.50	9.00	9.00	57.00	57.00	0.00	0.00	0.00	0.00	0.00	0.00	19533
291493037	12123 CAMBRIDGE CT	87.50	87.50	9.00	9.00	57.00	57.00	0.00	0.00	0.00	0.00	0.00	0.00	19533
291493038	12135 CAMBRIDGE CT	87.50	87.50	9.00	9.00	57.00	57.00	0.00	0.00	0.00	0.00	0.00	0.00	19533
291493039	12011 BARCLAY DR	87.50	87.50	9.00	9.00	57.00	57.00	0.00	0.00	0.00	0.00	0.00	0.00	19533
291493044	22303 WEMBLEY DR	87.50	87.50	9.00	9.00	57.00	57.00	0.00	0.00	0.00	0.00	0.00	0.00	19533
291493045	22319 WEMBLEY DR	87.50	87.50	9.00	9.00	57.00	57.00	0.00	0.00	0.00	0.00	0.00	0.00	19533
291493046	22331 WEMBLEY DR	87.50	87.50	9.00	9.00	57.00	57.00	0.00	0.00	0.00	0.00	0.00	0.00	19533
291493049		87.50	87.50	9.00	9.00	0.00	0.00	0.00	0.00	0.00	0.00	0.00	0.00	
291493050	12031 BARCLAY DR	87.50	87.50	9.00	9.00	57.00	57.00	0.00	0.00	0.00	0.00	0.00	0.00	19533
291493054	22293 WEMBLEY DR	87.50	87.50	9.00	9.00	57.00	57.00	0.00	0.00	0.00	0.00	0.00	0.00	19533
291493055		87.50	87.50	9.00	9.00	0.00	0.00	0.00	0.00	0.00	0.00	0.00	0.00	
291493056	12021 BARCLAY DR	87.50	87.50	9.00	9.00	57.00	57.00	0.00	0.00	0.00	0.00	0.00	0.00	19533
291493057	12043 BARCLAY DR	87.50	87.50	9.00	9.00	57.00	57.00	0.00	0.00	0.00	0.00	0.00	0.00	19533
291494001	22345 SHEFFIELD DR	87.50	87.50	9.00	9.00	57.00	57.00	0.00	0.00	0.00	0.00	0.00	0.00	19533
291494002	22355 SHEFFIELD DR	87.50	87.50	9.00	9.00	57.00	57.00	0.00	0.00	0.00	0.00	0.00	0.00	19533
291494003	22365 SHEFFIELD DR	87.50	87.50	9.00	9.00	57.00	57.00	0.00	0.00	0.00	0.00	0.00	0.00	19533
291494004	22375 SHEFFIELD DR	87.50	87.50	9.00	9.00	57.00	57.00	0.00	0.00	0.00	0.00	0.00	0.00	19533
291494005	22385 SHEFFIELD DR	87.50	87.50	9.00	9.00	57.00	57.00	0.00	0.00	0.00	0.00	0.00	0.00	19533
291494006	22395 SHEFFIELD DR	87.50	87.50	9.00	9.00	57.00	57.00	0.00	0.00	0.00	0.00	0.00	0.00	19533
291494007	22405 SHEFFIELD DR	87.50	87.50	9.00	9.00	57.00	57.00	0.00	0.00	0.00	0.00	0.00	0.00	19533
291494008	22415 SHEFFIELD DR	87.50	87.50	9.00	9.00	57.00	57.00	0.00	0.00	0.00	0.00	0.00	0.00	19533
291494009	22425 SHEFFIELD DR	87.50	87.50	9.00	9.00	57.00	57.00	0.00	0.00	0.00	0.00	0.00	0.00	19533
291494010	22435 SHEFFIELD DR	87.50	87.50	9.00	9.00	57.00	57.00	0.00	0.00	0.00	0.00	0.00	0.00	19533
291501001	12154 BRIXTON CT	87.50	87.50	9.00	9.00	57.00	57.00	0.00	0.00	0.00	0.00	0.00	0.00	19533

MORENO VALLEY COMMUNITY SERVICES DISTRICT
FISCAL YEAR 2015/16 MAXIMUM AND APPLIED PARCEL TAXES/CHARGES

ASSESSOR'S PARCEL NUMBER	SITUS ADDRESS	ZONE A		ZONE C		ZONE D		ZONE E		ZONE M		ZONE S		TRACT NUMBER
		MAXIMUM	APPLIED	MAXIMUM	APPLIED	MAXIMUM	APPLIED	MAXIMUM	APPLIED	MAXIMUM	APPLIED	MAXIMUM	APPLIED	
291501002	12140 BRIXTON CT	87.50	87.50	9.00	9.00	57.00	57.00	0.00	0.00	0.00	0.00	0.00	0.00	19533
291501003	12126 BRIXTON CT	87.50	87.50	9.00	9.00	57.00	57.00	0.00	0.00	0.00	0.00	0.00	0.00	19533
291501004	12112 BRIXTON CT	87.50	87.50	9.00	9.00	57.00	57.00	0.00	0.00	0.00	0.00	0.00	0.00	19533
291501005	12098 BRIXTON CT	87.50	87.50	9.00	9.00	57.00	57.00	0.00	0.00	0.00	0.00	0.00	0.00	19533
291501006	12084 BRIXTON CT	87.50	87.50	9.00	9.00	57.00	57.00	0.00	0.00	0.00	0.00	0.00	0.00	19533
291501007	12070 BRIXTON CT	87.50	87.50	9.00	9.00	57.00	57.00	0.00	0.00	0.00	0.00	0.00	0.00	19533
291501008	12056 BRIXTON CT	87.50	87.50	9.00	9.00	57.00	57.00	0.00	0.00	0.00	0.00	0.00	0.00	19533
291501009	12042 BRIXTON CT	87.50	87.50	9.00	9.00	57.00	57.00	0.00	0.00	0.00	0.00	0.00	0.00	19533
291501010	12041 BRIXTON CT	87.50	87.50	9.00	9.00	57.00	57.00	0.00	0.00	0.00	0.00	0.00	0.00	19533
291501011	12055 BRIXTON CT	87.50	87.50	9.00	9.00	57.00	57.00	0.00	0.00	0.00	0.00	0.00	0.00	19533
291501012	12069 BRIXTON CT	87.50	87.50	9.00	9.00	57.00	57.00	0.00	0.00	0.00	0.00	0.00	0.00	19533
291501013	12083 BRIXTON CT	87.50	87.50	9.00	9.00	57.00	57.00	0.00	0.00	0.00	0.00	0.00	0.00	19533
291501014	12097 BRIXTON CT	87.50	87.50	9.00	9.00	57.00	57.00	0.00	0.00	0.00	0.00	0.00	0.00	19533
291501015	12111 BRIXTON CT	87.50	87.50	9.00	9.00	57.00	57.00	0.00	0.00	0.00	0.00	0.00	0.00	19533
291501016	12125 BRIXTON CT	87.50	87.50	9.00	9.00	57.00	57.00	0.00	0.00	0.00	0.00	0.00	0.00	19533
291501017	12139 BRIXTON CT	87.50	87.50	9.00	9.00	57.00	57.00	0.00	0.00	0.00	0.00	0.00	0.00	19533
291501018	12153 BRIXTON CT	87.50	87.50	9.00	9.00	57.00	57.00	0.00	0.00	0.00	0.00	0.00	0.00	19533
291501019	12167 BRIXTON CT	87.50	87.50	9.00	9.00	57.00	57.00	0.00	0.00	0.00	0.00	0.00	0.00	19533
291501020	12181 BRIXTON CT	87.50	87.50	9.00	9.00	57.00	57.00	0.00	0.00	0.00	0.00	0.00	0.00	19533
291501021	12195 BRIXTON CT	87.50	87.50	9.00	9.00	57.00	57.00	0.00	0.00	0.00	0.00	0.00	0.00	19533
291501022	12209 BRIXTON CT	87.50	87.50	9.00	9.00	57.00	57.00	0.00	0.00	0.00	0.00	0.00	0.00	19533
291501023	12223 BRIXTON CT	87.50	87.50	9.00	9.00	57.00	57.00	0.00	0.00	0.00	0.00	0.00	0.00	19533
291501024	12237 BRIXTON CT	87.50	87.50	9.00	9.00	57.00	57.00	0.00	0.00	0.00	0.00	0.00	0.00	19533
291501025	12251 BRIXTON CT	87.50	87.50	9.00	9.00	57.00	57.00	0.00	0.00	0.00	0.00	0.00	0.00	19533
291502001	22375 KINROSS LN	87.50	87.50	9.00	9.00	57.00	57.00	0.00	0.00	0.00	0.00	0.00	0.00	19533
291502002	22385 KINROSS LN	87.50	87.50	9.00	9.00	57.00	57.00	0.00	0.00	0.00	0.00	0.00	0.00	19533
291502003	22395 KINROSS LN	87.50	87.50	9.00	9.00	57.00	57.00	0.00	0.00	0.00	0.00	0.00	0.00	19533
291502004	22405 KINROSS LN	87.50	87.50	9.00	9.00	57.00	57.00	0.00	0.00	0.00	0.00	0.00	0.00	19533
291502005	22415 KINROSS LN	87.50	87.50	9.00	9.00	57.00	57.00	0.00	0.00	0.00	0.00	0.00	0.00	19533
291502006	22425 KINROSS LN	87.50	87.50	9.00	9.00	57.00	57.00	0.00	0.00	0.00	0.00	0.00	0.00	19533
291502007	22435 KINROSS LN	87.50	87.50	9.00	9.00	57.00	57.00	0.00	0.00	0.00	0.00	0.00	0.00	19533
291502008	22445 KINROSS LN	87.50	87.50	9.00	9.00	57.00	57.00	0.00	0.00	0.00	0.00	0.00	0.00	19533
291502009	22455 KINROSS LN	87.50	87.50	9.00	9.00	57.00	57.00	0.00	0.00	0.00	0.00	0.00	0.00	19533
291502010	22465 KINROSS LN	87.50	87.50	9.00	9.00	57.00	57.00	0.00	0.00	0.00	0.00	0.00	0.00	19533
291502011	22475 KINROSS LN	87.50	87.50	9.00	9.00	57.00	57.00	0.00	0.00	0.00	0.00	0.00	0.00	19533
291502012	22485 KINROSS LN	87.50	87.50	9.00	9.00	57.00	57.00	0.00	0.00	0.00	0.00	0.00	0.00	19533
291502013	22495 KINROSS LN	87.50	87.50	9.00	9.00	57.00	57.00	0.00	0.00	0.00	0.00	0.00	0.00	19533

MORENO VALLEY COMMUNITY SERVICES DISTRICT
FISCAL YEAR 2015/16 MAXIMUM AND APPLIED PARCEL TAXES/CHARGES

ASSESSOR'S PARCEL NUMBER	SITUS ADDRESS	ZONE A		ZONE C		ZONE D		ZONE E		ZONE M		ZONE S		TRACT NUMBER
		MAXIMUM	APPLIED	MAXIMUM	APPLIED	MAXIMUM	APPLIED	MAXIMUM	APPLIED	MAXIMUM	APPLIED	MAXIMUM	APPLIED	
291503001	12314 TIMLICO CT	87.50	87.50	9.00	9.00	57.00	57.00	0.00	0.00	0.00	0.00	0.00	0.00	19533
291503002	12300 TIMLICO CT	87.50	87.50	9.00	9.00	57.00	57.00	0.00	0.00	0.00	0.00	0.00	0.00	19533
291503003	12286 TIMLICO CT	87.50	87.50	9.00	9.00	57.00	57.00	0.00	0.00	0.00	0.00	0.00	0.00	19533
291503004	12272 TIMLICO CT	87.50	87.50	9.00	9.00	57.00	57.00	0.00	0.00	0.00	0.00	0.00	0.00	19533
291503005	12258 TIMLICO CT	87.50	87.50	9.00	9.00	57.00	57.00	0.00	0.00	0.00	0.00	0.00	0.00	19533
291503006	12244 TIMLICO CT	87.50	87.50	9.00	9.00	57.00	57.00	0.00	0.00	0.00	0.00	0.00	0.00	19533
291503007	12230 TIMLICO CT	87.50	87.50	9.00	9.00	57.00	57.00	0.00	0.00	0.00	0.00	0.00	0.00	19533
291503008	12216 TIMLICO CT	87.50	87.50	9.00	9.00	57.00	57.00	0.00	0.00	0.00	0.00	0.00	0.00	19533
291503009	12202 TIMLICO CT	87.50	87.50	9.00	9.00	57.00	57.00	0.00	0.00	0.00	0.00	0.00	0.00	19533
291503010	12215 TIMLICO CT	87.50	87.50	9.00	9.00	57.00	57.00	0.00	0.00	0.00	0.00	0.00	0.00	19533
291503011	12229 TIMLICO CT	87.50	87.50	9.00	9.00	57.00	57.00	0.00	0.00	0.00	0.00	0.00	0.00	19533
291503012	12243 TIMLICO CT	87.50	87.50	9.00	9.00	57.00	57.00	0.00	0.00	0.00	0.00	0.00	0.00	19533
291503013	12255 TIMLICO CT	87.50	87.50	9.00	9.00	57.00	57.00	0.00	0.00	0.00	0.00	0.00	0.00	19533
291503014	12271 TIMLICO CT	87.50	87.50	9.00	9.00	57.00	57.00	0.00	0.00	0.00	0.00	0.00	0.00	19533
291503015	12285 TIMLICO CT	87.50	87.50	9.00	9.00	57.00	57.00	0.00	0.00	0.00	0.00	0.00	0.00	19533
291503016	12299 TIMLICO CT	87.50	87.50	9.00	9.00	57.00	57.00	0.00	0.00	0.00	0.00	0.00	0.00	19533
291503017	12313 TIMLICO CT	87.50	87.50	9.00	9.00	57.00	57.00	0.00	0.00	0.00	0.00	0.00	0.00	19533
291503018	12284 ROMFORD CT	87.50	87.50	9.00	9.00	57.00	57.00	0.00	0.00	0.00	0.00	0.00	0.00	19533
291503019	12270 ROMFORD CT	87.50	87.50	9.00	9.00	57.00	57.00	0.00	0.00	0.00	0.00	0.00	0.00	19533
291503020	12256 ROMFORD CT	87.50	87.50	9.00	9.00	57.00	57.00	0.00	0.00	0.00	0.00	0.00	0.00	19533
291503021	12242 ROMFORD CT	87.50	87.50	9.00	9.00	57.00	57.00	0.00	0.00	0.00	0.00	0.00	0.00	19533
291503022	12228 ROMFORD CT	87.50	87.50	9.00	9.00	57.00	57.00	0.00	0.00	0.00	0.00	0.00	0.00	19533
291503023	12214 ROMFORD CT	87.50	87.50	9.00	9.00	57.00	57.00	0.00	0.00	0.00	0.00	0.00	0.00	19533
291503024	12220 ROMFORD CT	87.50	87.50	9.00	9.00	57.00	57.00	0.00	0.00	0.00	0.00	0.00	0.00	19533
291503025	12213 ROMFORD CT	87.50	87.50	9.00	9.00	57.00	57.00	0.00	0.00	0.00	0.00	0.00	0.00	19533
291503026	12227 ROMFORD CT	87.50	87.50	9.00	9.00	57.00	57.00	0.00	0.00	0.00	0.00	0.00	0.00	19533
291503027	12241 ROMFORD CT	87.50	87.50	9.00	9.00	57.00	57.00	0.00	0.00	0.00	0.00	0.00	0.00	19533
291503028	12255 ROMFORD CT	87.50	87.50	9.00	9.00	57.00	57.00	0.00	0.00	0.00	0.00	0.00	0.00	19533
291503029	12269 ROMFORD CT	87.50	87.50	9.00	9.00	57.00	57.00	0.00	0.00	0.00	0.00	0.00	0.00	19533
291503030	12283 ROMFORD CT	87.50	87.50	9.00	9.00	57.00	57.00	0.00	0.00	0.00	0.00	0.00	0.00	19533
291503031	12250 BRIXTON CT	87.50	87.50	9.00	9.00	57.00	57.00	0.00	0.00	0.00	0.00	0.00	0.00	19533
291503032	12236 BRIXTON CT	87.50	87.50	9.00	9.00	57.00	57.00	0.00	0.00	0.00	0.00	0.00	0.00	19533
291503033	12222 BRIXTON CT	87.50	87.50	9.00	9.00	57.00	57.00	0.00	0.00	0.00	0.00	0.00	0.00	19533
291503034	12210 BRIXTON CT	87.50	87.50	9.00	9.00	57.00	57.00	0.00	0.00	0.00	0.00	0.00	0.00	19533
291503035	12198 BRIXTON CT	87.50	87.50	9.00	9.00	57.00	57.00	0.00	0.00	0.00	0.00	0.00	0.00	19533
291511001	22598 BELAIRE DR	87.50	87.50	9.00	9.00	0.00	0.00	0.00	0.00	0.00	0.00	0.00	0.00	
291511002	22610 BELAIRE DR	87.50	87.50	9.00	9.00	0.00	0.00	0.00	0.00	0.00	0.00	0.00	0.00	

MORENO VALLEY COMMUNITY SERVICES DISTRICT
FISCAL YEAR 2015/16 MAXIMUM AND APPLIED PARCEL TAXES/CHARGES

ASSESSOR'S PARCEL NUMBER	SITUS ADDRESS	ZONE A		ZONE C		ZONE D		ZONE E		ZONE M		ZONE S		TRACT NUMBER
		MAXIMUM	APPLIED	MAXIMUM	APPLIED	MAXIMUM	APPLIED	MAXIMUM	APPLIED	MAXIMUM	APPLIED	MAXIMUM	APPLIED	
291511003	22622 BELAIRE DR	87.50	87.50	9.00	9.00	0.00	0.00	0.00	0.00	0.00	0.00	0.00	0.00	
291511004	22634 BELAIRE DR	87.50	87.50	9.00	9.00	0.00	0.00	0.00	0.00	0.00	0.00	0.00	0.00	
291511005	22646 BELAIRE DR	87.50	87.50	9.00	9.00	0.00	0.00	0.00	0.00	0.00	0.00	0.00	0.00	
291511006	22658 BELAIRE DR	87.50	87.50	9.00	9.00	0.00	0.00	0.00	0.00	0.00	0.00	0.00	0.00	
291511007	22670 BELAIRE DR	87.50	87.50	9.00	9.00	0.00	0.00	0.00	0.00	0.00	0.00	0.00	0.00	
291511008	22682 BELAIRE DR	87.50	87.50	9.00	9.00	0.00	0.00	0.00	0.00	0.00	0.00	0.00	0.00	
291511009	22694 BELAIRE DR	87.50	87.50	9.00	9.00	0.00	0.00	0.00	0.00	0.00	0.00	0.00	0.00	
291511010	22706 BELAIRE DR	87.50	87.50	9.00	9.00	0.00	0.00	0.00	0.00	0.00	0.00	0.00	0.00	
291511011	22718 BELAIRE DR	87.50	87.50	9.00	9.00	0.00	0.00	0.00	0.00	0.00	0.00	0.00	0.00	
291511012	13014 BRENTWOOD LN	87.50	87.50	9.00	9.00	0.00	0.00	0.00	0.00	0.00	0.00	0.00	0.00	
291511013	13030 BRENTWOOD LN	87.50	87.50	9.00	9.00	0.00	0.00	0.00	0.00	0.00	0.00	0.00	0.00	
291511014	13042 BRENTWOOD LN	87.50	87.50	9.00	9.00	0.00	0.00	0.00	0.00	0.00	0.00	0.00	0.00	
291511015	13054 BRENTWOOD LN	87.50	87.50	9.00	9.00	0.00	0.00	0.00	0.00	0.00	0.00	0.00	0.00	
291511016		87.50	87.50	9.00	9.00	0.00	0.00	0.00	0.00	0.00	0.00	0.00	0.00	
291511017	13078 BRENTWOOD LN	87.50	87.50	9.00	9.00	0.00	0.00	0.00	0.00	0.00	0.00	0.00	0.00	
291512001	13135 PALISADE PL	87.50	87.50	9.00	9.00	0.00	0.00	0.00	0.00	0.00	0.00	0.00	0.00	
291512002	13113 PALISADE PL	87.50	87.50	9.00	9.00	0.00	0.00	0.00	0.00	0.00	0.00	0.00	0.00	
291512003	13099 PALISADE PL	87.50	87.50	9.00	9.00	0.00	0.00	0.00	0.00	0.00	0.00	0.00	0.00	
291512004	13075 PALISADE PL	87.50	87.50	9.00	9.00	0.00	0.00	0.00	0.00	0.00	0.00	0.00	0.00	
291512005	22574 LAGUNA DR	87.50	87.50	9.00	9.00	0.00	0.00	0.00	0.00	0.00	0.00	0.00	0.00	
291512006	22586 LAGUNA DR	87.50	87.50	9.00	9.00	0.00	0.00	0.00	0.00	0.00	0.00	0.00	0.00	
291512007	22598 LAGUNA DR	87.50	87.50	9.00	9.00	0.00	0.00	0.00	0.00	0.00	0.00	0.00	0.00	
291512008	22610 LAGUNA DR	87.50	87.50	9.00	9.00	0.00	0.00	0.00	0.00	0.00	0.00	0.00	0.00	
291512009	22620 LAGUNA DR	87.50	87.50	9.00	9.00	0.00	0.00	0.00	0.00	0.00	0.00	0.00	0.00	
291512010	22632 LAGUNA DR	87.50	87.50	9.00	9.00	0.00	0.00	0.00	0.00	0.00	0.00	0.00	0.00	
291512011	22644 LAGUNA DR	87.50	87.50	9.00	9.00	0.00	0.00	0.00	0.00	0.00	0.00	0.00	0.00	
291512012	22656 LAGUNA DR	87.50	87.50	9.00	9.00	0.00	0.00	0.00	0.00	0.00	0.00	0.00	0.00	
291512013	22668 LAGUNA DR	87.50	87.50	9.00	9.00	0.00	0.00	0.00	0.00	0.00	0.00	0.00	0.00	
291512014	22680 LAGUNA DR	87.50	87.50	9.00	9.00	0.00	0.00	0.00	0.00	0.00	0.00	0.00	0.00	
291512015	22692 LAGUNA DR	87.50	87.50	9.00	9.00	0.00	0.00	0.00	0.00	0.00	0.00	0.00	0.00	
291512016	22704 LAGUNA DR	87.50	87.50	9.00	9.00	0.00	0.00	0.00	0.00	0.00	0.00	0.00	0.00	
291512017	22705 BELAIRE DR	87.50	87.50	9.00	9.00	0.00	0.00	0.00	0.00	0.00	0.00	0.00	0.00	
291512018	22693 BELAIRE DR	87.50	87.50	9.00	9.00	0.00	0.00	0.00	0.00	0.00	0.00	0.00	0.00	
291512019	22681 BELAIRE DR	87.50	87.50	9.00	9.00	0.00	0.00	0.00	0.00	0.00	0.00	0.00	0.00	
291512020	22669 BELAIRE DR	87.50	87.50	9.00	9.00	0.00	0.00	0.00	0.00	0.00	0.00	0.00	0.00	
291512021	22657 BELAIRE DR	87.50	87.50	9.00	9.00	0.00	0.00	0.00	0.00	0.00	0.00	0.00	0.00	
291512022	22645 BELAIRE DR	87.50	87.50	9.00	9.00	0.00	0.00	0.00	0.00	0.00	0.00	0.00	0.00	

MORENO VALLEY COMMUNITY SERVICES DISTRICT
FISCAL YEAR 2015/16 MAXIMUM AND APPLIED PARCEL TAXES/CHARGES

ASSESSOR'S PARCEL NUMBER	SITUS ADDRESS	ZONE A		ZONE C		ZONE D		ZONE E		ZONE M		ZONE S		TRACT NUMBER
		MAXIMUM	APPLIED	MAXIMUM	APPLIED	MAXIMUM	APPLIED	MAXIMUM	APPLIED	MAXIMUM	APPLIED	MAXIMUM	APPLIED	
291512023		87.50	87.50	9.00	9.00	0.00	0.00	0.00	0.00	0.00	0.00	0.00	0.00	
291512024	22621 BELAIRE DR	87.50	87.50	9.00	9.00	0.00	0.00	0.00	0.00	0.00	0.00	0.00	0.00	
291512025	22609 BELAIRE DR	87.50	87.50	9.00	9.00	0.00	0.00	0.00	0.00	0.00	0.00	0.00	0.00	
291512026	22597 BELAIRE DR	87.50	87.50	9.00	9.00	0.00	0.00	0.00	0.00	0.00	0.00	0.00	0.00	
291512027	22585 BELAIRE DR	87.50	87.50	9.00	9.00	0.00	0.00	0.00	0.00	0.00	0.00	0.00	0.00	
291512028	22573 BELAIRE DR	87.50	87.50	9.00	9.00	0.00	0.00	0.00	0.00	0.00	0.00	0.00	0.00	
291512029	22565 BELAIRE DR	87.50	87.50	9.00	9.00	0.00	0.00	0.00	0.00	0.00	0.00	0.00	0.00	
291512030	22555 BELAIRE DR	87.50	87.50	9.00	9.00	0.00	0.00	0.00	0.00	0.00	0.00	0.00	0.00	
291512031	13052 BALBOA LN	87.50	87.50	9.00	9.00	0.00	0.00	0.00	0.00	0.00	0.00	0.00	0.00	
291512032	13066 BALBOA LN	87.50	87.50	9.00	9.00	0.00	0.00	0.00	0.00	0.00	0.00	0.00	0.00	
291512033	13082 BALBOA LN	87.50	87.50	9.00	9.00	0.00	0.00	0.00	0.00	0.00	0.00	0.00	0.00	
291512034	13096 BALBOA LN	87.50	87.50	9.00	9.00	0.00	0.00	0.00	0.00	0.00	0.00	0.00	0.00	
291512035	13110 BALBOA LN	87.50	87.50	9.00	9.00	0.00	0.00	0.00	0.00	0.00	0.00	0.00	0.00	
291512036	13124 BALBOA LN	87.50	87.50	9.00	9.00	0.00	0.00	0.00	0.00	0.00	0.00	0.00	0.00	
291513001	13123 BALBOA LN	87.50	87.50	9.00	9.00	0.00	0.00	0.00	0.00	0.00	0.00	0.00	0.00	
291513002	13109 BALBOA LN	87.50	87.50	9.00	9.00	0.00	0.00	0.00	0.00	0.00	0.00	0.00	0.00	
291513003	13095 BALBOA LN	87.50	87.50	9.00	9.00	0.00	0.00	0.00	0.00	0.00	0.00	0.00	0.00	
291513004	13081 BALBOA LN	87.50	87.50	9.00	9.00	0.00	0.00	0.00	0.00	0.00	0.00	0.00	0.00	
291513005	13067 BALBOA LN	87.50	87.50	9.00	9.00	0.00	0.00	0.00	0.00	0.00	0.00	0.00	0.00	
291513006		87.50	87.50	9.00	9.00	0.00	0.00	0.00	0.00	0.00	0.00	0.00	0.00	
291513007	13041 BALBOA LN	87.50	87.50	9.00	9.00	0.00	0.00	0.00	0.00	0.00	0.00	0.00	0.00	
291513008	13025 BALBOA LN	87.50	87.50	9.00	9.00	0.00	0.00	0.00	0.00	0.00	0.00	0.00	0.00	
291513009	13011 BALBOA LN	87.50	87.50	9.00	9.00	0.00	0.00	0.00	0.00	0.00	0.00	0.00	0.00	
291513010	22530 BELAIRE DR	87.50	87.50	9.00	9.00	0.00	0.00	0.00	0.00	0.00	0.00	0.00	0.00	
291513011	22550 BELAIRE DR	87.50	87.50	9.00	9.00	0.00	0.00	0.00	0.00	0.00	0.00	0.00	0.00	
291513012	22562 BELAIRE DR	87.50	87.50	9.00	9.00	0.00	0.00	0.00	0.00	0.00	0.00	0.00	0.00	
291513013	22574 BELAIRE DR	87.50	87.50	9.00	9.00	0.00	0.00	0.00	0.00	0.00	0.00	0.00	0.00	
291521001	13090 BRENTWOOD LN	87.50	87.50	9.00	9.00	0.00	0.00	0.00	0.00	0.00	0.00	0.00	0.00	
291521002	13102 BRENTWOOD LN	87.50	87.50	9.00	9.00	0.00	0.00	0.00	0.00	0.00	0.00	0.00	0.00	
291521003	13114 BRENTWOOD LN	87.50	87.50	9.00	9.00	0.00	0.00	0.00	0.00	0.00	0.00	0.00	0.00	
291521004	13126 BRENTWOOD LN	87.50	87.50	9.00	9.00	0.00	0.00	0.00	0.00	0.00	0.00	0.00	0.00	
291521005	13138 BRENTWOOD LN	87.50	87.50	9.00	9.00	0.00	0.00	0.00	0.00	0.00	0.00	0.00	0.00	
291521006	13150 BRENTWOOD LN	87.50	87.50	9.00	9.00	0.00	0.00	0.00	0.00	0.00	0.00	0.00	0.00	
291521007	13162 BRENTWOOD LN	87.50	87.50	9.00	9.00	0.00	0.00	0.00	0.00	0.00	0.00	0.00	0.00	
291521008	13174 BRENTWOOD LN	87.50	87.50	9.00	9.00	0.00	0.00	0.00	0.00	0.00	0.00	0.00	0.00	
291521009	13186 BRENTWOOD LN	87.50	87.50	9.00	9.00	0.00	0.00	0.00	0.00	0.00	0.00	0.00	0.00	
291521010	13198 BRENTWOOD LN	87.50	87.50	9.00	9.00	0.00	0.00	0.00	0.00	0.00	0.00	0.00	0.00	

MORENO VALLEY COMMUNITY SERVICES DISTRICT
FISCAL YEAR 2015/16 MAXIMUM AND APPLIED PARCEL TAXES/CHARGES

ASSESSOR'S PARCEL NUMBER	SITUS ADDRESS	ZONE A		ZONE C		ZONE D		ZONE E		ZONE M		ZONE S		TRACT NUMBER
		MAXIMUM	APPLIED	MAXIMUM	APPLIED	MAXIMUM	APPLIED	MAXIMUM	APPLIED	MAXIMUM	APPLIED	MAXIMUM	APPLIED	
291521011	13210 BRENTWOOD LN	87.50	87.50	9.00	9.00	0.00	0.00	0.00	0.00	0.00	0.00	0.00	0.00	
291521012	13222 BRENTWOOD LN	87.50	87.50	9.00	9.00	0.00	0.00	0.00	0.00	0.00	0.00	0.00	0.00	
291521013	13234 BRENTWOOD LN	87.50	87.50	9.00	9.00	0.00	0.00	0.00	0.00	0.00	0.00	0.00	0.00	
291522001	13185 BRENTWOOD LN	87.50	87.50	9.00	9.00	0.00	0.00	0.00	0.00	0.00	0.00	0.00	0.00	
291522002	13173 BRENTWOOD LN	87.50	87.50	9.00	9.00	0.00	0.00	0.00	0.00	0.00	0.00	0.00	0.00	
291522003	13161 BRENTWOOD LN	87.50	87.50	9.00	9.00	0.00	0.00	0.00	0.00	0.00	0.00	0.00	0.00	
291522004	13147 BRENTWOOD LN	87.50	87.50	9.00	9.00	0.00	0.00	0.00	0.00	0.00	0.00	0.00	0.00	
291522005	13131 BRENTWOOD LN	87.50	87.50	9.00	9.00	0.00	0.00	0.00	0.00	0.00	0.00	0.00	0.00	
291522006	13115 BRENTWOOD LN	87.50	87.50	9.00	9.00	0.00	0.00	0.00	0.00	0.00	0.00	0.00	0.00	
291522007	13105 BRENTWOOD LN	87.50	87.50	9.00	9.00	0.00	0.00	0.00	0.00	0.00	0.00	0.00	0.00	
291522008	13089 BRENTWOOD LN	87.50	87.50	9.00	9.00	0.00	0.00	0.00	0.00	0.00	0.00	0.00	0.00	
291522009	22683 LAGUNA DR	87.50	87.50	9.00	9.00	0.00	0.00	0.00	0.00	0.00	0.00	0.00	0.00	
291522010	22671 LAGUNA DR	87.50	87.50	9.00	9.00	0.00	0.00	0.00	0.00	0.00	0.00	0.00	0.00	
291522011	22659 LAGUNA DR	87.50	87.50	9.00	9.00	0.00	0.00	0.00	0.00	0.00	0.00	0.00	0.00	
291522012	22645 LAGUNA DR	87.50	87.50	9.00	9.00	0.00	0.00	0.00	0.00	0.00	0.00	0.00	0.00	
291522013	22633 LAGUNA DR	87.50	87.50	9.00	9.00	0.00	0.00	0.00	0.00	0.00	0.00	0.00	0.00	
291522014	22621 LAGUNA DR	87.50	87.50	9.00	9.00	0.00	0.00	0.00	0.00	0.00	0.00	0.00	0.00	
291522015	22611 LAGUNA DR	87.50	87.50	9.00	9.00	0.00	0.00	0.00	0.00	0.00	0.00	0.00	0.00	
291522016	13100 PALISADE PL	87.50	87.50	9.00	9.00	0.00	0.00	0.00	0.00	0.00	0.00	0.00	0.00	
291522017	13120 PALISADE PL	87.50	87.50	9.00	9.00	0.00	0.00	0.00	0.00	0.00	0.00	0.00	0.00	
291522018	13138 PALISADE PL	87.50	87.50	9.00	9.00	0.00	0.00	0.00	0.00	0.00	0.00	0.00	0.00	
291522019	13150 PALISADE PL	87.50	87.50	9.00	9.00	0.00	0.00	0.00	0.00	0.00	0.00	0.00	0.00	
291522020	22590 WESTLAKE DR	87.50	87.50	9.00	9.00	0.00	0.00	0.00	0.00	0.00	0.00	0.00	0.00	
291522021	22600 WESTLAKE DR	87.50	87.50	9.00	9.00	0.00	0.00	0.00	0.00	0.00	0.00	0.00	0.00	
291522022	22612 WESTLAKE DR	87.50	87.50	9.00	9.00	0.00	0.00	0.00	0.00	0.00	0.00	0.00	0.00	
291522023	22624 WESTLAKE DR	87.50	87.50	9.00	9.00	0.00	0.00	0.00	0.00	0.00	0.00	0.00	0.00	
291522024	13171 MALIBU CT	87.50	87.50	9.00	9.00	0.00	0.00	0.00	0.00	0.00	0.00	0.00	0.00	
291522025	13161 MALIBU CT	87.50	87.50	9.00	9.00	0.00	0.00	0.00	0.00	0.00	0.00	0.00	0.00	
291522026	13151 MALIBU CT	87.50	87.50	9.00	9.00	0.00	0.00	0.00	0.00	0.00	0.00	0.00	0.00	
291522027	13141 MALIBU CT	87.50	87.50	9.00	9.00	0.00	0.00	0.00	0.00	0.00	0.00	0.00	0.00	
291522028	13131 MALIBU CT	87.50	87.50	9.00	9.00	0.00	0.00	0.00	0.00	0.00	0.00	0.00	0.00	
291522029	13130 MALIBU CT	87.50	87.50	9.00	9.00	0.00	0.00	0.00	0.00	0.00	0.00	0.00	0.00	
291522030	13140 MALIBU CT	87.50	87.50	9.00	9.00	0.00	0.00	0.00	0.00	0.00	0.00	0.00	0.00	
291522031	13150 MALIBU CT	87.50	87.50	9.00	9.00	0.00	0.00	0.00	0.00	0.00	0.00	0.00	0.00	
291522032	13160 MALIBU CT	87.50	87.50	9.00	9.00	0.00	0.00	0.00	0.00	0.00	0.00	0.00	0.00	
291522033	13170 MALIBU CT	87.50	87.50	9.00	9.00	0.00	0.00	0.00	0.00	0.00	0.00	0.00	0.00	
291522034	13180 MALIBU CT	87.50	87.50	9.00	9.00	0.00	0.00	0.00	0.00	0.00	0.00	0.00	0.00	

MORENO VALLEY COMMUNITY SERVICES DISTRICT
FISCAL YEAR 2015/16 MAXIMUM AND APPLIED PARCEL TAXES/CHARGES

ASSESSOR'S PARCEL NUMBER	SITUS ADDRESS	ZONE A		ZONE C		ZONE D		ZONE E		ZONE M		ZONE S		TRACT NUMBER
		MAXIMUM	APPLIED	MAXIMUM	APPLIED	MAXIMUM	APPLIED	MAXIMUM	APPLIED	MAXIMUM	APPLIED	MAXIMUM	APPLIED	
291522035	22648 WESTLAKE DR	87.50	87.50	9.00	9.00	0.00	0.00	0.00	0.00	0.00	0.00	0.00	0.00	
291522036	22662 WESTLAKE DR	87.50	87.50	9.00	9.00	0.00	0.00	0.00	0.00	0.00	0.00	0.00	0.00	
291522037	22676 WESTLAKE DR	87.50	87.50	9.00	9.00	0.00	0.00	0.00	0.00	0.00	0.00	0.00	0.00	
291522038	22688 WESTLAKE DR	87.50	87.50	9.00	9.00	0.00	0.00	0.00	0.00	0.00	0.00	0.00	0.00	
291522039	22698 WESTLAKE DR	87.50	87.50	9.00	9.00	0.00	0.00	0.00	0.00	0.00	0.00	0.00	0.00	
291523001	22697 WESTLAKE DR	87.50	87.50	9.00	9.00	0.00	0.00	0.00	0.00	0.00	0.00	0.00	0.00	
291523002	22687 WESTLAKE DR	87.50	87.50	9.00	9.00	0.00	0.00	0.00	0.00	0.00	0.00	0.00	0.00	
291523003	22677 WESTLAKE DR	87.50	87.50	9.00	9.00	0.00	0.00	0.00	0.00	0.00	0.00	0.00	0.00	
291523004	22667 WESTLAKE DR	87.50	87.50	9.00	9.00	0.00	0.00	0.00	0.00	0.00	0.00	0.00	0.00	
291523005	22657 WESTLAKE DR	87.50	87.50	9.00	9.00	0.00	0.00	0.00	0.00	0.00	0.00	0.00	0.00	
291523006	22647 WESTLAKE DR	87.50	87.50	9.00	9.00	0.00	0.00	0.00	0.00	0.00	0.00	0.00	0.00	
291523007	22637 WESTLAKE DR	87.50	87.50	9.00	9.00	0.00	0.00	0.00	0.00	0.00	0.00	0.00	0.00	
291523008	22627 WESTLAKE DR	87.50	87.50	9.00	9.00	0.00	0.00	0.00	0.00	0.00	0.00	0.00	0.00	
291523009	22617 WESTLAKE DR	87.50	87.50	9.00	9.00	0.00	0.00	0.00	0.00	0.00	0.00	0.00	0.00	
291523010	22607 WESTLAKE DR	87.50	87.50	9.00	9.00	0.00	0.00	0.00	0.00	0.00	0.00	0.00	0.00	
291523011	22597 WESTLAKE DR	87.50	87.50	9.00	9.00	0.00	0.00	0.00	0.00	0.00	0.00	0.00	0.00	
291523012	22587 WESTLAKE DR	87.50	87.50	9.00	9.00	0.00	0.00	0.00	0.00	0.00	0.00	0.00	0.00	
291523013	22577 WESTLAKE DR	87.50	87.50	9.00	9.00	0.00	0.00	0.00	0.00	0.00	0.00	0.00	0.00	
291523014	22567 WESTLAKE DR	87.50	87.50	9.00	9.00	0.00	0.00	0.00	0.00	0.00	0.00	0.00	0.00	
291523015	22557 WESTLAKE DR	87.50	87.50	9.00	9.00	0.00	0.00	0.00	0.00	0.00	0.00	0.00	0.00	
291523016	22547 WESTLAKE DR	87.50	87.50	9.00	9.00	0.00	0.00	0.00	0.00	0.00	0.00	0.00	0.00	
291523017	13194 BALBOA LN	87.50	87.50	9.00	9.00	0.00	0.00	0.00	0.00	0.00	0.00	0.00	0.00	
291523018	22540 LA JOLLA CIR	87.50	87.50	9.00	9.00	0.00	0.00	0.00	0.00	0.00	0.00	0.00	0.00	
291523019	22552 LA JOLLA CIR	87.50	87.50	9.00	9.00	0.00	0.00	0.00	0.00	0.00	0.00	0.00	0.00	
291523020	22570 LA JOLLA CIR	87.50	87.50	9.00	9.00	0.00	0.00	0.00	0.00	0.00	0.00	0.00	0.00	
291523021	22591 LA JOLLA CIR	87.50	87.50	9.00	9.00	0.00	0.00	0.00	0.00	0.00	0.00	0.00	0.00	
291523022	22579 LA JOLLA CIR	87.50	87.50	9.00	9.00	0.00	0.00	0.00	0.00	0.00	0.00	0.00	0.00	
291523023	22567 LA JOLLA CIR	87.50	87.50	9.00	9.00	0.00	0.00	0.00	0.00	0.00	0.00	0.00	0.00	
291523024	22555 LA JOLLA CIR	87.50	87.50	9.00	9.00	0.00	0.00	0.00	0.00	0.00	0.00	0.00	0.00	
291523025	22543 LA JOLLA CIR	87.50	87.50	9.00	9.00	0.00	0.00	0.00	0.00	0.00	0.00	0.00	0.00	
291523026	22529 LA JOLLA CIR	87.50	87.50	9.00	9.00	0.00	0.00	0.00	0.00	0.00	0.00	0.00	0.00	
291523027	13235 BALBOA LN	87.50	87.50	9.00	9.00	0.00	0.00	0.00	0.00	0.00	0.00	0.00	0.00	
291523028	13221 BALBOA LN	87.50	87.50	9.00	9.00	0.00	0.00	0.00	0.00	0.00	0.00	0.00	0.00	
291523029	13207 BALBOA LN	87.50	87.50	9.00	9.00	0.00	0.00	0.00	0.00	0.00	0.00	0.00	0.00	
291523030	13195 BALBOA LN	87.50	87.50	9.00	9.00	0.00	0.00	0.00	0.00	0.00	0.00	0.00	0.00	
291523031	13179 BALBOA LN	87.50	87.50	9.00	9.00	0.00	0.00	0.00	0.00	0.00	0.00	0.00	0.00	
291523032	13165 BALBOA LN	87.50	87.50	9.00	9.00	0.00	0.00	0.00	0.00	0.00	0.00	0.00	0.00	

MORENO VALLEY COMMUNITY SERVICES DISTRICT
FISCAL YEAR 2015/16 MAXIMUM AND APPLIED PARCEL TAXES/CHARGES

ASSESSOR'S PARCEL NUMBER	SITUS ADDRESS	ZONE A		ZONE C		ZONE D		ZONE E		ZONE M		ZONE S		TRACT NUMBER
		MAXIMUM	APPLIED	MAXIMUM	APPLIED	MAXIMUM	APPLIED	MAXIMUM	APPLIED	MAXIMUM	APPLIED	MAXIMUM	APPLIED	
291531001	22750 DOWNING ST	87.50	87.50	9.00	9.00	0.00	0.00	0.00	0.00	0.00	0.00	0.00	0.00	
291531002	22760 DOWNING ST	87.50	87.50	9.00	9.00	0.00	0.00	0.00	0.00	0.00	0.00	0.00	0.00	
291531003	22770 DOWNING ST	87.50	87.50	9.00	9.00	0.00	0.00	0.00	0.00	0.00	0.00	0.00	0.00	
291531004	22780 DOWNING ST	87.50	87.50	9.00	9.00	0.00	0.00	0.00	0.00	0.00	0.00	0.00	0.00	
291531005	22790 DOWNING ST	87.50	87.50	9.00	9.00	0.00	0.00	0.00	0.00	0.00	0.00	0.00	0.00	
291531006	22800 DOWNING ST	87.50	87.50	9.00	9.00	0.00	0.00	0.00	0.00	0.00	0.00	0.00	0.00	
291531007	12760 LAMBETH ST	87.50	87.50	9.00	9.00	0.00	0.00	0.00	0.00	0.00	0.00	0.00	0.00	
291531008	12770 LAMBETH ST	87.50	87.50	9.00	9.00	0.00	0.00	0.00	0.00	0.00	0.00	0.00	0.00	
291531009	12780 LAMBETH ST	87.50	87.50	9.00	9.00	0.00	0.00	0.00	0.00	0.00	0.00	0.00	0.00	
291531010	12790 LAMBETH ST	87.50	87.50	9.00	9.00	0.00	0.00	0.00	0.00	0.00	0.00	0.00	0.00	
291531011	12800 LAMBETH ST	87.50	87.50	9.00	9.00	0.00	0.00	0.00	0.00	0.00	0.00	0.00	0.00	
291531012	12810 LAMBETH ST	87.50	87.50	9.00	9.00	0.00	0.00	0.00	0.00	0.00	0.00	0.00	0.00	
291531013	12820 LAMBETH ST	87.50	87.50	9.00	9.00	0.00	0.00	0.00	0.00	0.00	0.00	0.00	0.00	
291531014	12830 LAMBETH ST	87.50	87.50	9.00	9.00	0.00	0.00	0.00	0.00	0.00	0.00	0.00	0.00	
291531015	12840 LAMBETH ST	87.50	87.50	9.00	9.00	0.00	0.00	0.00	0.00	0.00	0.00	0.00	0.00	
291532001	22829 PARKHAM ST	87.50	87.50	9.00	9.00	0.00	0.00	0.00	0.00	0.00	0.00	0.00	0.00	
291532002	22819 PARKHAM ST	87.50	87.50	9.00	9.00	0.00	0.00	0.00	0.00	0.00	0.00	0.00	0.00	
291532003	22809 PARKHAM ST	87.50	87.50	9.00	9.00	0.00	0.00	0.00	0.00	0.00	0.00	0.00	0.00	
291532004	22799 PARKHAM ST	87.50	87.50	9.00	9.00	0.00	0.00	0.00	0.00	0.00	0.00	0.00	0.00	
291532005	22789 PARKHAM ST	87.50	87.50	9.00	9.00	0.00	0.00	0.00	0.00	0.00	0.00	0.00	0.00	
291532006	22779 PARKHAM ST	87.50	87.50	9.00	9.00	0.00	0.00	0.00	0.00	0.00	0.00	0.00	0.00	
291532007	22769 PARKHAM ST	87.50	87.50	9.00	9.00	0.00	0.00	0.00	0.00	0.00	0.00	0.00	0.00	
291532008	22759 PARKHAM ST	87.50	87.50	9.00	9.00	0.00	0.00	0.00	0.00	0.00	0.00	0.00	0.00	
291532009	22749 PARKHAM ST	87.50	87.50	9.00	9.00	0.00	0.00	0.00	0.00	0.00	0.00	0.00	0.00	
291532010	22739 PARKHAM ST	87.50	87.50	9.00	9.00	0.00	0.00	0.00	0.00	0.00	0.00	0.00	0.00	
291532011	22729 PARKHAM ST	87.50	87.50	9.00	9.00	0.00	0.00	0.00	0.00	0.00	0.00	0.00	0.00	
291532012	22719 PARKHAM ST	87.50	87.50	9.00	9.00	0.00	0.00	0.00	0.00	0.00	0.00	0.00	0.00	
291532013	22709 PARKHAM ST	87.50	87.50	9.00	9.00	0.00	0.00	0.00	0.00	0.00	0.00	0.00	0.00	
291532014	22710 WIMPOLE ST	87.50	87.50	9.00	9.00	0.00	0.00	0.00	0.00	0.00	0.00	0.00	0.00	
291532015	22720 WIMPOLE ST	87.50	87.50	9.00	9.00	0.00	0.00	0.00	0.00	0.00	0.00	0.00	0.00	
291532016	22730 WIMPOLE ST	87.50	87.50	9.00	9.00	0.00	0.00	0.00	0.00	0.00	0.00	0.00	0.00	
291532017	22740 WIMPOLE ST	87.50	87.50	9.00	9.00	0.00	0.00	0.00	0.00	0.00	0.00	0.00	0.00	
291532018	22750 WIMPOLE ST	87.50	87.50	9.00	9.00	0.00	0.00	0.00	0.00	0.00	0.00	0.00	0.00	
291532019	22760 WIMPOLE ST	87.50	87.50	9.00	9.00	0.00	0.00	0.00	0.00	0.00	0.00	0.00	0.00	
291532020	22770 WIMPOLE ST	87.50	87.50	9.00	9.00	0.00	0.00	0.00	0.00	0.00	0.00	0.00	0.00	
291532021	22780 WIMPOLE ST	87.50	87.50	9.00	9.00	0.00	0.00	0.00	0.00	0.00	0.00	0.00	0.00	
291532022	22790 WIMPOLE ST	87.50	87.50	9.00	9.00	0.00	0.00	0.00	0.00	0.00	0.00	0.00	0.00	

MORENO VALLEY COMMUNITY SERVICES DISTRICT
FISCAL YEAR 2015/16 MAXIMUM AND APPLIED PARCEL TAXES/CHARGES

ASSESSOR'S PARCEL NUMBER	SITUS ADDRESS	ZONE A		ZONE C		ZONE D		ZONE E		ZONE M		ZONE S		TRACT NUMBER
		MAXIMUM	APPLIED	MAXIMUM	APPLIED	MAXIMUM	APPLIED	MAXIMUM	APPLIED	MAXIMUM	APPLIED	MAXIMUM	APPLIED	
291532023	22800 WIMPOLE ST	87.50	87.50	9.00	9.00	0.00	0.00	0.00	0.00	0.00	0.00	0.00	0.00	
291532024	22810 WIMPOLE ST	87.50	87.50	9.00	9.00	0.00	0.00	0.00	0.00	0.00	0.00	0.00	0.00	
291532025	22820 WIMPOLE ST	87.50	87.50	9.00	9.00	0.00	0.00	0.00	0.00	0.00	0.00	0.00	0.00	
291532026	22830 WIMPOLE ST	87.50	87.50	9.00	9.00	0.00	0.00	0.00	0.00	0.00	0.00	0.00	0.00	
291533001	22829 WIMPOLE ST	87.50	87.50	9.00	9.00	0.00	0.00	0.00	0.00	0.00	0.00	0.00	0.00	
291533002	22819 WIMPOLE ST	87.50	87.50	9.00	9.00	0.00	0.00	0.00	0.00	0.00	0.00	0.00	0.00	
291533003	22809 WIMPOLE ST	87.50	87.50	9.00	9.00	0.00	0.00	0.00	0.00	0.00	0.00	0.00	0.00	
291533004	22799 WIMPOLE ST	87.50	87.50	9.00	9.00	0.00	0.00	0.00	0.00	0.00	0.00	0.00	0.00	
291533005	22789 WIMPOLE ST	87.50	87.50	9.00	9.00	0.00	0.00	0.00	0.00	0.00	0.00	0.00	0.00	
291533006	22779 WIMPOLE ST	87.50	87.50	9.00	9.00	0.00	0.00	0.00	0.00	0.00	0.00	0.00	0.00	
291533007	22769 WIMPOLE ST	87.50	87.50	9.00	9.00	0.00	0.00	0.00	0.00	0.00	0.00	0.00	0.00	
291533008	22759 WIMPOLE ST	87.50	87.50	9.00	9.00	0.00	0.00	0.00	0.00	0.00	0.00	0.00	0.00	
291533009	22749 WIMPOLE ST	87.50	87.50	9.00	9.00	0.00	0.00	0.00	0.00	0.00	0.00	0.00	0.00	
291533010	22739 WIMPOLE ST	87.50	87.50	9.00	9.00	0.00	0.00	0.00	0.00	0.00	0.00	0.00	0.00	
291533011	22729 WIMPOLE ST	87.50	87.50	9.00	9.00	0.00	0.00	0.00	0.00	0.00	0.00	0.00	0.00	
291533012	22719 WIMPOLE ST	87.50	87.50	9.00	9.00	0.00	0.00	0.00	0.00	0.00	0.00	0.00	0.00	
291533013	22709 WIMPOLE ST	87.50	87.50	9.00	9.00	0.00	0.00	0.00	0.00	0.00	0.00	0.00	0.00	
291533014	22700 BROMPTON ST	87.50	87.50	9.00	9.00	0.00	0.00	0.00	0.00	0.00	0.00	0.00	0.00	
291533015	22710 BROMPTON ST	87.50	87.50	9.00	9.00	0.00	0.00	0.00	0.00	0.00	0.00	0.00	0.00	
291533016	22720 BROMPTON ST	87.50	87.50	9.00	9.00	0.00	0.00	0.00	0.00	0.00	0.00	0.00	0.00	
291533017	22730 BROMPTON ST	87.50	87.50	9.00	9.00	0.00	0.00	0.00	0.00	0.00	0.00	0.00	0.00	
291533018	22740 BROMPTON ST	87.50	87.50	9.00	9.00	0.00	0.00	0.00	0.00	0.00	0.00	0.00	0.00	
291533019	22750 BROMPTON ST	87.50	87.50	9.00	9.00	0.00	0.00	0.00	0.00	0.00	0.00	0.00	0.00	
291533020	22760 BROMPTON ST	87.50	87.50	9.00	9.00	0.00	0.00	0.00	0.00	0.00	0.00	0.00	0.00	
291533021	22770 BROMPTON ST	87.50	87.50	9.00	9.00	0.00	0.00	0.00	0.00	0.00	0.00	0.00	0.00	
291533022	22780 BROMPTON ST	87.50	87.50	9.00	9.00	0.00	0.00	0.00	0.00	0.00	0.00	0.00	0.00	
291533023	22790 BROMPTON ST	87.50	87.50	9.00	9.00	0.00	0.00	0.00	0.00	0.00	0.00	0.00	0.00	
291533024	22800 BROMPTON ST	87.50	87.50	9.00	9.00	0.00	0.00	0.00	0.00	0.00	0.00	0.00	0.00	
291533025	22810 BROMPTON ST	87.50	87.50	9.00	9.00	0.00	0.00	0.00	0.00	0.00	0.00	0.00	0.00	
291533026	22820 BROMPTON ST	87.50	87.50	9.00	9.00	0.00	0.00	0.00	0.00	0.00	0.00	0.00	0.00	
291534001	22821 BROMPTON ST	87.50	87.50	9.00	9.00	0.00	0.00	0.00	0.00	0.00	0.00	0.00	0.00	
291534002	22811 BROMPTON ST	87.50	87.50	9.00	9.00	0.00	0.00	0.00	0.00	0.00	0.00	0.00	0.00	
291534003	22801 BROMPTON ST	87.50	87.50	9.00	9.00	0.00	0.00	0.00	0.00	0.00	0.00	0.00	0.00	
291534004	22791 BROMPTON ST	87.50	87.50	9.00	9.00	0.00	0.00	0.00	0.00	0.00	0.00	0.00	0.00	
291534005	22781 BROMPTON ST	87.50	87.50	9.00	9.00	0.00	0.00	0.00	0.00	0.00	0.00	0.00	0.00	
291534006	22771 BROMPTON ST	87.50	87.50	9.00	9.00	0.00	0.00	0.00	0.00	0.00	0.00	0.00	0.00	
291534007	22761 BROMPTON ST	87.50	87.50	9.00	9.00	0.00	0.00	0.00	0.00	0.00	0.00	0.00	0.00	

MORENO VALLEY COMMUNITY SERVICES DISTRICT
FISCAL YEAR 2015/16 MAXIMUM AND APPLIED PARCEL TAXES/CHARGES

ASSESSOR'S PARCEL NUMBER	SITUS ADDRESS	ZONE A		ZONE C		ZONE D		ZONE E		ZONE M		ZONE S		TRACT NUMBER
		MAXIMUM	APPLIED	MAXIMUM	APPLIED	MAXIMUM	APPLIED	MAXIMUM	APPLIED	MAXIMUM	APPLIED	MAXIMUM	APPLIED	
291535001	22731 BROMPTON ST	87.50	87.50	9.00	9.00	0.00	0.00	0.00	0.00	0.00	0.00	0.00	0.00	
291535002	22721 BROMPTON ST	87.50	87.50	9.00	9.00	0.00	0.00	0.00	0.00	0.00	0.00	0.00	0.00	
291535003	22711 BROMPTON ST	87.50	87.50	9.00	9.00	0.00	0.00	0.00	0.00	0.00	0.00	0.00	0.00	
291535004	22701 BROMPTON ST	87.50	87.50	9.00	9.00	0.00	0.00	0.00	0.00	0.00	0.00	0.00	0.00	
291535005	22691 BROMPTON ST	87.50	87.50	9.00	9.00	0.00	0.00	0.00	0.00	0.00	0.00	0.00	0.00	
291535006	22681 BROMPTON ST	87.50	87.50	9.00	9.00	0.00	0.00	0.00	0.00	0.00	0.00	0.00	0.00	
291535007	12949 GERRARD ST	87.50	87.50	9.00	9.00	0.00	0.00	0.00	0.00	0.00	0.00	0.00	0.00	
291535008	12939 GERRARD ST	87.50	87.50	9.00	9.00	0.00	0.00	0.00	0.00	0.00	0.00	0.00	0.00	
291535009	12929 GERRARD ST	87.50	87.50	9.00	9.00	0.00	0.00	0.00	0.00	0.00	0.00	0.00	0.00	
291535010	12919 GERRARD ST	87.50	87.50	9.00	9.00	0.00	0.00	0.00	0.00	0.00	0.00	0.00	0.00	
291535011	12909 GERRARD ST	87.50	87.50	9.00	9.00	0.00	0.00	0.00	0.00	0.00	0.00	0.00	0.00	
291535012	12899 GERRARD ST	87.50	87.50	9.00	9.00	0.00	0.00	0.00	0.00	0.00	0.00	0.00	0.00	
291535013	12889 GERRARD ST	87.50	87.50	9.00	9.00	0.00	0.00	0.00	0.00	0.00	0.00	0.00	0.00	
291535014	12879 GERRARD ST	87.50	87.50	9.00	9.00	0.00	0.00	0.00	0.00	0.00	0.00	0.00	0.00	
291535015	12869 GERRARD ST	87.50	87.50	9.00	9.00	0.00	0.00	0.00	0.00	0.00	0.00	0.00	0.00	
291535016	12859 GERRARD ST	87.50	87.50	9.00	9.00	0.00	0.00	0.00	0.00	0.00	0.00	0.00	0.00	
291536001	12839 GERRARD ST	87.50	87.50	9.00	9.00	0.00	0.00	0.00	0.00	0.00	0.00	0.00	0.00	
291536002	12829 GERRARD ST	87.50	87.50	9.00	9.00	0.00	0.00	0.00	0.00	0.00	0.00	0.00	0.00	
291536003	12819 GERRARD ST	87.50	87.50	9.00	9.00	0.00	0.00	0.00	0.00	0.00	0.00	0.00	0.00	
291536004	12809 GERRARD ST	87.50	87.50	9.00	9.00	0.00	0.00	0.00	0.00	0.00	0.00	0.00	0.00	
291536005	12799 GERRARD ST	87.50	87.50	9.00	9.00	0.00	0.00	0.00	0.00	0.00	0.00	0.00	0.00	
291536006	12789 GERRARD ST	87.50	87.50	9.00	9.00	0.00	0.00	0.00	0.00	0.00	0.00	0.00	0.00	
291536007	12779 GERRARD ST	87.50	87.50	9.00	9.00	0.00	0.00	0.00	0.00	0.00	0.00	0.00	0.00	
291537001	22680 DOWNING ST	87.50	87.50	9.00	9.00	0.00	0.00	0.00	0.00	0.00	0.00	0.00	0.00	
291537002	22690 DOWNING ST	87.50	87.50	9.00	9.00	0.00	0.00	0.00	0.00	0.00	0.00	0.00	0.00	
291537003	22700 DOWNING ST	87.50	87.50	9.00	9.00	0.00	0.00	0.00	0.00	0.00	0.00	0.00	0.00	
291537004	22710 DOWNING ST	87.50	87.50	9.00	9.00	0.00	0.00	0.00	0.00	0.00	0.00	0.00	0.00	
291537005	22720 DOWNING ST	87.50	87.50	9.00	9.00	0.00	0.00	0.00	0.00	0.00	0.00	0.00	0.00	
291537006	22730 DOWNING ST	87.50	87.50	9.00	9.00	0.00	0.00	0.00	0.00	0.00	0.00	0.00	0.00	
291538001	22729 DOWNING ST	87.50	87.50	9.00	9.00	0.00	0.00	0.00	0.00	0.00	0.00	0.00	0.00	
291538002	22739 DOWNING ST	87.50	87.50	9.00	9.00	0.00	0.00	0.00	0.00	0.00	0.00	0.00	0.00	
291538003	22749 DOWNING ST	87.50	87.50	9.00	9.00	0.00	0.00	0.00	0.00	0.00	0.00	0.00	0.00	
291538004	22759 DOWNING ST	87.50	87.50	9.00	9.00	0.00	0.00	0.00	0.00	0.00	0.00	0.00	0.00	
291538005	22769 DOWNING ST	87.50	87.50	9.00	9.00	0.00	0.00	0.00	0.00	0.00	0.00	0.00	0.00	
291538006	22779 DOWNING ST	87.50	87.50	9.00	9.00	0.00	0.00	0.00	0.00	0.00	0.00	0.00	0.00	
291538007	22789 DOWNING ST	87.50	87.50	9.00	9.00	0.00	0.00	0.00	0.00	0.00	0.00	0.00	0.00	
291538008	12799 LAMBETH ST	87.50	87.50	9.00	9.00	0.00	0.00	0.00	0.00	0.00	0.00	0.00	0.00	

MORENO VALLEY COMMUNITY SERVICES DISTRICT
FISCAL YEAR 2015/16 MAXIMUM AND APPLIED PARCEL TAXES/CHARGES

ASSESSOR'S PARCEL NUMBER	SITUS ADDRESS	ZONE A		ZONE C		ZONE D		ZONE E		ZONE M		ZONE S		TRACT NUMBER
		MAXIMUM	APPLIED	MAXIMUM	APPLIED	MAXIMUM	APPLIED	MAXIMUM	APPLIED	MAXIMUM	APPLIED	MAXIMUM	APPLIED	
291538009	12809 LAMBETH ST	87.50	87.50	9.00	9.00	0.00	0.00	0.00	0.00	0.00	0.00	0.00	0.00	
291538010	12819 LAMBETH ST	87.50	87.50	9.00	9.00	0.00	0.00	0.00	0.00	0.00	0.00	0.00	0.00	
291538011	12829 LAMBETH ST	87.50	87.50	9.00	9.00	0.00	0.00	0.00	0.00	0.00	0.00	0.00	0.00	
291538012	12839 LAMBETH ST	87.50	87.50	9.00	9.00	0.00	0.00	0.00	0.00	0.00	0.00	0.00	0.00	
291538013	12840 TIVERTON CT	87.50	87.50	9.00	9.00	0.00	0.00	0.00	0.00	0.00	0.00	0.00	0.00	
291538014	12830 TIVERTON CT	87.50	87.50	9.00	9.00	0.00	0.00	0.00	0.00	0.00	0.00	0.00	0.00	
291538015	12816 TIVERTON CT	87.50	87.50	9.00	9.00	0.00	0.00	0.00	0.00	0.00	0.00	0.00	0.00	
291538016	12800 TIVERTON CT	87.50	87.50	9.00	9.00	0.00	0.00	0.00	0.00	0.00	0.00	0.00	0.00	
291538017	12799 TIVERTON CT	87.50	87.50	9.00	9.00	0.00	0.00	0.00	0.00	0.00	0.00	0.00	0.00	
291538018	12815 TIVERTON CT	87.50	87.50	9.00	9.00	0.00	0.00	0.00	0.00	0.00	0.00	0.00	0.00	
291538019	12829 TIVERTON CT	87.50	87.50	9.00	9.00	0.00	0.00	0.00	0.00	0.00	0.00	0.00	0.00	
291538020	12839 TIVERTON CT	87.50	87.50	9.00	9.00	0.00	0.00	0.00	0.00	0.00	0.00	0.00	0.00	
291538021	12840 GERRARD ST	87.50	87.50	9.00	9.00	0.00	0.00	0.00	0.00	0.00	0.00	0.00	0.00	
291538022	12830 GERRARD ST	87.50	87.50	9.00	9.00	0.00	0.00	0.00	0.00	0.00	0.00	0.00	0.00	
291538023	12820 GERRARD ST	87.50	87.50	9.00	9.00	0.00	0.00	0.00	0.00	0.00	0.00	0.00	0.00	
291538024	12810 GERRARD ST	87.50	87.50	9.00	9.00	0.00	0.00	0.00	0.00	0.00	0.00	0.00	0.00	
291538025	12800 GERRARD ST	87.50	87.50	9.00	9.00	0.00	0.00	0.00	0.00	0.00	0.00	0.00	0.00	
291538026	12790 GERRARD ST	87.50	87.50	9.00	9.00	0.00	0.00	0.00	0.00	0.00	0.00	0.00	0.00	
291538027	12780 GERRARD ST	87.50	87.50	9.00	9.00	0.00	0.00	0.00	0.00	0.00	0.00	0.00	0.00	
291541001	12849 PAN AM BLV	87.50	87.50	9.00	9.00	0.00	0.00	0.00	0.00	0.00	0.00	0.00	0.00	
291541002	12839 PAN AM BLV	87.50	87.50	9.00	9.00	0.00	0.00	0.00	0.00	0.00	0.00	0.00	0.00	
291541003	12829 PAN AM BLV	87.50	87.50	9.00	9.00	0.00	0.00	0.00	0.00	0.00	0.00	0.00	0.00	
291541004	12819 PAN AM BLV	87.50	87.50	9.00	9.00	0.00	0.00	0.00	0.00	0.00	0.00	0.00	0.00	
291541005	12809 PAN AM BLV	87.50	87.50	9.00	9.00	0.00	0.00	0.00	0.00	0.00	0.00	0.00	0.00	
291541006	12799 PAN AM BLV	87.50	87.50	9.00	9.00	0.00	0.00	0.00	0.00	0.00	0.00	0.00	0.00	
291541007	12789 PAN AM BLV	87.50	87.50	9.00	9.00	0.00	0.00	0.00	0.00	0.00	0.00	0.00	0.00	
291541008	12779 PAN AM BLV	87.50	87.50	9.00	9.00	0.00	0.00	0.00	0.00	0.00	0.00	0.00	0.00	
291541009	12769 PAN AM BLV	87.50	87.50	9.00	9.00	0.00	0.00	0.00	0.00	0.00	0.00	0.00	0.00	
291541010	12759 PAN AM BLV	87.50	87.50	9.00	9.00	0.00	0.00	0.00	0.00	0.00	0.00	0.00	0.00	
291541011	12760 PAN AM BLV	87.50	87.50	9.00	9.00	0.00	0.00	0.00	0.00	0.00	0.00	0.00	0.00	
291541012	12770 PAN AM BLV	87.50	87.50	9.00	9.00	0.00	0.00	0.00	0.00	0.00	0.00	0.00	0.00	
291541013	12780 PAN AM BLV	87.50	87.50	9.00	9.00	0.00	0.00	0.00	0.00	0.00	0.00	0.00	0.00	
291541014	12790 PAN AM BLV	87.50	87.50	9.00	9.00	0.00	0.00	0.00	0.00	0.00	0.00	0.00	0.00	
291541015	12800 PAN AM BLV	87.50	87.50	9.00	9.00	0.00	0.00	0.00	0.00	0.00	0.00	0.00	0.00	
291541016	12810 PAN AM BLV	87.50	87.50	9.00	9.00	0.00	0.00	0.00	0.00	0.00	0.00	0.00	0.00	
291541017	12820 PAN AM BLV	87.50	87.50	9.00	9.00	0.00	0.00	0.00	0.00	0.00	0.00	0.00	0.00	
291541018	12830 PAN AM BLV	87.50	87.50	9.00	9.00	0.00	0.00	0.00	0.00	0.00	0.00	0.00	0.00	

MORENO VALLEY COMMUNITY SERVICES DISTRICT
FISCAL YEAR 2015/16 MAXIMUM AND APPLIED PARCEL TAXES/CHARGES

ASSESSOR'S PARCEL NUMBER	SITUS ADDRESS	ZONE A		ZONE C		ZONE D		ZONE E		ZONE M		ZONE S		TRACT NUMBER
		MAXIMUM	APPLIED	MAXIMUM	APPLIED	MAXIMUM	APPLIED	MAXIMUM	APPLIED	MAXIMUM	APPLIED	MAXIMUM	APPLIED	
291541019	12840 PAN AM BLV	87.50	87.50	9.00	9.00	0.00	0.00	0.00	0.00	0.00	0.00	0.00	0.00	
291541020	12850 PAN AM BLV	87.50	87.50	9.00	9.00	0.00	0.00	0.00	0.00	0.00	0.00	0.00	0.00	
291541021	12860 PAN AM BLV	87.50	87.50	9.00	9.00	0.00	0.00	0.00	0.00	0.00	0.00	0.00	0.00	
291541022	12870 PAN AM BLV	87.50	87.50	9.00	9.00	0.00	0.00	0.00	0.00	0.00	0.00	0.00	0.00	
291541023	12880 PAN AM BLV	87.50	87.50	9.00	9.00	0.00	0.00	0.00	0.00	0.00	0.00	0.00	0.00	
291541024	12890 PAN AM BLV	87.50	87.50	9.00	9.00	0.00	0.00	0.00	0.00	0.00	0.00	0.00	0.00	
291541025	12900 PAN AM BLV	87.50	87.50	9.00	9.00	0.00	0.00	0.00	0.00	0.00	0.00	0.00	0.00	
291541026	12910 PAN AM BLV	87.50	87.50	9.00	9.00	0.00	0.00	0.00	0.00	0.00	0.00	0.00	0.00	
291541027	12920 PAN AM BLV	87.50	87.50	9.00	9.00	0.00	0.00	0.00	0.00	0.00	0.00	0.00	0.00	
291541028	12930 PAN AM BLV	87.50	87.50	9.00	9.00	0.00	0.00	0.00	0.00	0.00	0.00	0.00	0.00	
291541029	12940 PAN AM BLV	87.50	87.50	9.00	9.00	0.00	0.00	0.00	0.00	0.00	0.00	0.00	0.00	
291541030	12950 PAN AM BLV	87.50	87.50	9.00	9.00	0.00	0.00	0.00	0.00	0.00	0.00	0.00	0.00	
291541031	12960 PAN AM BLV	87.50	87.50	9.00	9.00	0.00	0.00	0.00	0.00	0.00	0.00	0.00	0.00	
291541032	22900 BROMPTON ST	87.50	87.50	9.00	9.00	0.00	0.00	0.00	0.00	0.00	0.00	0.00	0.00	
291541033	22910 BROMPTON ST	87.50	87.50	9.00	9.00	0.00	0.00	0.00	0.00	0.00	0.00	0.00	0.00	
291541034	22920 BROMPTON ST	87.50	87.50	9.00	9.00	0.00	0.00	0.00	0.00	0.00	0.00	0.00	0.00	
291541035	22930 BROMPTON ST	87.50	87.50	9.00	9.00	0.00	0.00	0.00	0.00	0.00	0.00	0.00	0.00	
291541036	22940 BROMPTON ST	87.50	87.50	9.00	9.00	0.00	0.00	0.00	0.00	0.00	0.00	0.00	0.00	
291541037	22950 BROMPTON ST	87.50	87.50	9.00	9.00	0.00	0.00	0.00	0.00	0.00	0.00	0.00	0.00	
291541038	22960 BROMPTON ST	87.50	87.50	9.00	9.00	0.00	0.00	0.00	0.00	0.00	0.00	0.00	0.00	
291541039	22970 BROMPTON ST	87.50	87.50	9.00	9.00	0.00	0.00	0.00	0.00	0.00	0.00	0.00	0.00	
291541040	22980 BROMPTON ST	87.50	87.50	9.00	9.00	0.00	0.00	0.00	0.00	0.00	0.00	0.00	0.00	
291541041	22971 BROMPTON ST	87.50	87.50	9.00	9.00	0.00	0.00	0.00	0.00	0.00	0.00	0.00	0.00	
291541042	22961 BROMPTON ST	87.50	87.50	9.00	9.00	0.00	0.00	0.00	0.00	0.00	0.00	0.00	0.00	
291541043	22951 BROMPTON ST	87.50	87.50	9.00	9.00	0.00	0.00	0.00	0.00	0.00	0.00	0.00	0.00	
291541044	22941 BROMPTON ST	87.50	87.50	9.00	9.00	0.00	0.00	0.00	0.00	0.00	0.00	0.00	0.00	
291541045	22931 BROMPTON ST	87.50	87.50	9.00	9.00	0.00	0.00	0.00	0.00	0.00	0.00	0.00	0.00	
291541046	22921 BROMPTON ST	87.50	87.50	9.00	9.00	0.00	0.00	0.00	0.00	0.00	0.00	0.00	0.00	
291541047	22911 BROMPTON ST	87.50	87.50	9.00	9.00	0.00	0.00	0.00	0.00	0.00	0.00	0.00	0.00	
291541048	22901 BROMPTON ST	87.50	87.50	9.00	9.00	0.00	0.00	0.00	0.00	0.00	0.00	0.00	0.00	
291541049	22891 BROMPTON ST	87.50	87.50	9.00	9.00	0.00	0.00	0.00	0.00	0.00	0.00	0.00	0.00	
291541050	22881 BROMPTON ST	87.50	87.50	9.00	9.00	0.00	0.00	0.00	0.00	0.00	0.00	0.00	0.00	
291542001	22849 PARKHAM ST	87.50	87.50	9.00	9.00	0.00	0.00	0.00	0.00	0.00	0.00	0.00	0.00	
291542002	22839 PARKHAM ST	87.50	87.50	9.00	9.00	0.00	0.00	0.00	0.00	0.00	0.00	0.00	0.00	
291542003	22840 WIMPOLE ST	87.50	87.50	9.00	9.00	0.00	0.00	0.00	0.00	0.00	0.00	0.00	0.00	
291542004	22850 WIMPOLE ST	87.50	87.50	9.00	9.00	0.00	0.00	0.00	0.00	0.00	0.00	0.00	0.00	
291542005	22860 WIMPOLE ST	87.50	87.50	9.00	9.00	0.00	0.00	0.00	0.00	0.00	0.00	0.00	0.00	

MORENO VALLEY COMMUNITY SERVICES DISTRICT
FISCAL YEAR 2015/16 MAXIMUM AND APPLIED PARCEL TAXES/CHARGES

ASSESSOR'S PARCEL NUMBER	SITUS ADDRESS	ZONE A		ZONE C		ZONE D		ZONE E		ZONE M		ZONE S		TRACT NUMBER
		MAXIMUM	APPLIED	MAXIMUM	APPLIED	MAXIMUM	APPLIED	MAXIMUM	APPLIED	MAXIMUM	APPLIED	MAXIMUM	APPLIED	
291543001	22869 WIMPOLE ST	87.50	87.50	9.00	9.00	0.00	0.00	0.00	0.00	0.00	0.00	0.00	0.00	
291543002	22859 WIMPOLE ST	87.50	87.50	9.00	9.00	0.00	0.00	0.00	0.00	0.00	0.00	0.00	0.00	
291543003	22849 WIMPOLE ST	87.50	87.50	9.00	9.00	0.00	0.00	0.00	0.00	0.00	0.00	0.00	0.00	
291543004	22839 WIMPOLE ST	87.50	87.50	9.00	9.00	0.00	0.00	0.00	0.00	0.00	0.00	0.00	0.00	
291543005	22830 BROMPTON ST	87.50	87.50	9.00	9.00	0.00	0.00	0.00	0.00	0.00	0.00	0.00	0.00	
291543006	22840 BROMPTON ST	87.50	87.50	9.00	9.00	0.00	0.00	0.00	0.00	0.00	0.00	0.00	0.00	
291543007	22850 BROMPTON ST	87.50	87.50	9.00	9.00	0.00	0.00	0.00	0.00	0.00	0.00	0.00	0.00	
291543008	22860 BROMPTON ST	87.50	87.50	9.00	9.00	0.00	0.00	0.00	0.00	0.00	0.00	0.00	0.00	
291544001	22861 BROMPTON ST	87.50	87.50	9.00	9.00	0.00	0.00	0.00	0.00	0.00	0.00	0.00	0.00	
291544002	22851 BROMPTON ST	87.50	87.50	9.00	9.00	0.00	0.00	0.00	0.00	0.00	0.00	0.00	0.00	
291544003	22841 BROMPTON ST	87.50	87.50	9.00	9.00	0.00	0.00	0.00	0.00	0.00	0.00	0.00	0.00	
291544004	22831 BROMPTON ST	87.50	87.50	9.00	9.00	0.00	0.00	0.00	0.00	0.00	0.00	0.00	0.00	
291551001	22590 DOWNING ST	87.50	87.50	9.00	9.00	0.00	0.00	0.00	0.00	0.00	0.00	0.00	0.00	
291551002	22600 DOWNING ST	87.50	87.50	9.00	9.00	0.00	0.00	0.00	0.00	0.00	0.00	0.00	0.00	
291551003	22610 DOWNING ST	87.50	87.50	9.00	9.00	0.00	0.00	0.00	0.00	0.00	0.00	0.00	0.00	
291551004	22620 DOWNING ST	87.50	87.50	9.00	9.00	0.00	0.00	0.00	0.00	0.00	0.00	0.00	0.00	
291551005	22630 DOWNING ST	87.50	87.50	9.00	9.00	0.00	0.00	0.00	0.00	0.00	0.00	0.00	0.00	
291551006	22640 DOWNING ST	87.50	87.50	9.00	9.00	0.00	0.00	0.00	0.00	0.00	0.00	0.00	0.00	
291551007	22650 DOWNING ST	87.50	87.50	9.00	9.00	0.00	0.00	0.00	0.00	0.00	0.00	0.00	0.00	
291551008	22660 DOWNING ST	87.50	87.50	9.00	9.00	0.00	0.00	0.00	0.00	0.00	0.00	0.00	0.00	
291551009	22670 DOWNING ST	87.50	87.50	9.00	9.00	0.00	0.00	0.00	0.00	0.00	0.00	0.00	0.00	
291552001	22669 DOWNING ST	87.50	87.50	9.00	9.00	0.00	0.00	0.00	0.00	0.00	0.00	0.00	0.00	
291552002		87.50	87.50	9.00	9.00	0.00	0.00	0.00	0.00	0.00	0.00	0.00	0.00	
291552003	22649 DOWNING ST	87.50	87.50	9.00	9.00	0.00	0.00	0.00	0.00	0.00	0.00	0.00	0.00	
291552004	22639 DOWNING ST	87.50	87.50	9.00	9.00	0.00	0.00	0.00	0.00	0.00	0.00	0.00	0.00	
291552005	12770 PEMBRIDGE DR	87.50	87.50	9.00	9.00	0.00	0.00	0.00	0.00	0.00	0.00	0.00	0.00	
291552006	12780 PEMBRIDGE DR	87.50	87.50	9.00	9.00	0.00	0.00	0.00	0.00	0.00	0.00	0.00	0.00	
291552007	12790 PEMBRIDGE DR	87.50	87.50	9.00	9.00	0.00	0.00	0.00	0.00	0.00	0.00	0.00	0.00	
291552008	12800 PEMBRIDGE DR	87.50	87.50	9.00	9.00	0.00	0.00	0.00	0.00	0.00	0.00	0.00	0.00	
291552009	12810 PEMBRIDGE DR	87.50	87.50	9.00	9.00	0.00	0.00	0.00	0.00	0.00	0.00	0.00	0.00	
291552010	12820 PEMBRIDGE DR	87.50	87.50	9.00	9.00	0.00	0.00	0.00	0.00	0.00	0.00	0.00	0.00	
291552011	12819 NORWICH CT	87.50	87.50	9.00	9.00	0.00	0.00	0.00	0.00	0.00	0.00	0.00	0.00	
291552012	12809 NORWICH CT	87.50	87.50	9.00	9.00	0.00	0.00	0.00	0.00	0.00	0.00	0.00	0.00	
291552013	12799 NORWICH CT	87.50	87.50	9.00	9.00	0.00	0.00	0.00	0.00	0.00	0.00	0.00	0.00	
291552014	12789 NORWICH CT	87.50	87.50	9.00	9.00	0.00	0.00	0.00	0.00	0.00	0.00	0.00	0.00	
291552015	12800 NORWICH CT	87.50	87.50	9.00	9.00	0.00	0.00	0.00	0.00	0.00	0.00	0.00	0.00	
291552016	12810 NORWICH CT	87.50	87.50	9.00	9.00	0.00	0.00	0.00	0.00	0.00	0.00	0.00	0.00	

MORENO VALLEY COMMUNITY SERVICES DISTRICT
FISCAL YEAR 2015/16 MAXIMUM AND APPLIED PARCEL TAXES/CHARGES

ASSESSOR'S PARCEL NUMBER	SITUS ADDRESS	ZONE A		ZONE C		ZONE D		ZONE E		ZONE M		ZONE S		TRACT NUMBER
		MAXIMUM	APPLIED	MAXIMUM	APPLIED	MAXIMUM	APPLIED	MAXIMUM	APPLIED	MAXIMUM	APPLIED	MAXIMUM	APPLIED	
291552017	12820 NORWICH CT	87.50	87.50	9.00	9.00	0.00	0.00	0.00	0.00	0.00	0.00	0.00	0.00	
291553001	22679 PARKHAM ST	87.50	87.50	9.00	9.00	0.00	0.00	0.00	0.00	0.00	0.00	0.00	0.00	
291553002	22669 PARKHAM ST	87.50	87.50	9.00	9.00	0.00	0.00	0.00	0.00	0.00	0.00	0.00	0.00	
291553003	22659 PARKHAM ST	87.50	87.50	9.00	9.00	0.00	0.00	0.00	0.00	0.00	0.00	0.00	0.00	
291553004	22649 PARKHAM ST	87.50	87.50	9.00	9.00	0.00	0.00	0.00	0.00	0.00	0.00	0.00	0.00	
291553005	22639 PARKHAM ST	87.50	87.50	9.00	9.00	0.00	0.00	0.00	0.00	0.00	0.00	0.00	0.00	
291553006	22629 PARKHAM ST	87.50	87.50	9.00	9.00	0.00	0.00	0.00	0.00	0.00	0.00	0.00	0.00	
291553007	22630 CHELSEA ST	87.50	87.50	9.00	9.00	0.00	0.00	0.00	0.00	0.00	0.00	0.00	0.00	
291553008	22640 CHELSEA ST	87.50	87.50	9.00	9.00	0.00	0.00	0.00	0.00	0.00	0.00	0.00	0.00	
291553009	22650 CHELSEA ST	87.50	87.50	9.00	9.00	0.00	0.00	0.00	0.00	0.00	0.00	0.00	0.00	
291553010	22660 CHELSEA ST	87.50	87.50	9.00	9.00	0.00	0.00	0.00	0.00	0.00	0.00	0.00	0.00	
291553011	22670 CHELSEA ST	87.50	87.50	9.00	9.00	0.00	0.00	0.00	0.00	0.00	0.00	0.00	0.00	
291553012	22680 CHELSEA CT	87.50	87.50	9.00	9.00	0.00	0.00	0.00	0.00	0.00	0.00	0.00	0.00	
291553013	22679 CHELSEA ST	87.50	87.50	9.00	9.00	0.00	0.00	0.00	0.00	0.00	0.00	0.00	0.00	
291553014	22669 CHELSEA ST	87.50	87.50	9.00	9.00	0.00	0.00	0.00	0.00	0.00	0.00	0.00	0.00	
291553015	22659 CHELSEA ST	87.50	87.50	9.00	9.00	0.00	0.00	0.00	0.00	0.00	0.00	0.00	0.00	
291553016	22649 CHELSEA CT	87.50	87.50	9.00	9.00	0.00	0.00	0.00	0.00	0.00	0.00	0.00	0.00	
291553017	22639 CHELSEA ST	87.50	87.50	9.00	9.00	0.00	0.00	0.00	0.00	0.00	0.00	0.00	0.00	
291553018	22629 CHELSEA ST	87.50	87.50	9.00	9.00	0.00	0.00	0.00	0.00	0.00	0.00	0.00	0.00	
291553019	22610 SOUTHWALK ST	87.50	87.50	9.00	9.00	0.00	0.00	0.00	0.00	0.00	0.00	0.00	0.00	
291553020	22620 SOUTHWALK ST	87.50	87.50	9.00	9.00	0.00	0.00	0.00	0.00	0.00	0.00	0.00	0.00	
291553021	22630 SOUTHWALK ST	87.50	87.50	9.00	9.00	0.00	0.00	0.00	0.00	0.00	0.00	0.00	0.00	
291553022	22640 SOUTHWALK ST	87.50	87.50	9.00	9.00	0.00	0.00	0.00	0.00	0.00	0.00	0.00	0.00	
291553023	22650 SOUTHWALK ST	87.50	87.50	9.00	9.00	0.00	0.00	0.00	0.00	0.00	0.00	0.00	0.00	
291553024	22660 SOUTHWALK ST	87.50	87.50	9.00	9.00	0.00	0.00	0.00	0.00	0.00	0.00	0.00	0.00	
291553025	22670 SOUTHWALK ST	87.50	87.50	9.00	9.00	0.00	0.00	0.00	0.00	0.00	0.00	0.00	0.00	
291553026	22676 SOUTHWALK ST	87.50	87.50	9.00	9.00	0.00	0.00	0.00	0.00	0.00	0.00	0.00	0.00	
291553027	22669 SOUTHWALK ST	87.50	87.50	9.00	9.00	0.00	0.00	0.00	0.00	0.00	0.00	0.00	0.00	
291553028	22659 SOUTHWALK ST	87.50	87.50	9.00	9.00	0.00	0.00	0.00	0.00	0.00	0.00	0.00	0.00	
291553029	22649 SOUTHWALK ST	87.50	87.50	9.00	9.00	0.00	0.00	0.00	0.00	0.00	0.00	0.00	0.00	
291553030	22639 SOUTHWALK ST	87.50	87.50	9.00	9.00	0.00	0.00	0.00	0.00	0.00	0.00	0.00	0.00	
291554003	22560 DOWNING ST	87.50	87.50	9.00	9.00	0.00	0.00	0.00	0.00	0.00	0.00	0.00	0.00	
291555001	22570 SOUTHWALK ST	87.50	87.50	9.00	9.00	0.00	0.00	0.00	0.00	0.00	0.00	0.00	0.00	
291555002	22580 SOUTHWALK ST	87.50	87.50	9.00	9.00	0.00	0.00	0.00	0.00	0.00	0.00	0.00	0.00	
291555003	12879 PEMBRIDGE DR	87.50	87.50	9.00	9.00	0.00	0.00	0.00	0.00	0.00	0.00	0.00	0.00	
291555004	12869 PEMBRIDGE DR	87.50	87.50	9.00	9.00	0.00	0.00	0.00	0.00	0.00	0.00	0.00	0.00	
291555005	12859 PEMBRIDGE DR	87.50	87.50	9.00	9.00	0.00	0.00	0.00	0.00	0.00	0.00	0.00	0.00	

MORENO VALLEY COMMUNITY SERVICES DISTRICT
FISCAL YEAR 2015/16 MAXIMUM AND APPLIED PARCEL TAXES/CHARGES

ASSESSOR'S PARCEL NUMBER	SITUS ADDRESS	ZONE A		ZONE C		ZONE D		ZONE E		ZONE M		ZONE S		TRACT NUMBER
		MAXIMUM	APPLIED	MAXIMUM	APPLIED	MAXIMUM	APPLIED	MAXIMUM	APPLIED	MAXIMUM	APPLIED	MAXIMUM	APPLIED	
291555006	12849 PEMBRIDGE DR	87.50	87.50	9.00	9.00	0.00	0.00	0.00	0.00	0.00	0.00	0.00	0.00	
291555007	12839 PEMBRIDGE DR	87.50	87.50	9.00	9.00	0.00	0.00	0.00	0.00	0.00	0.00	0.00	0.00	
291555008	12829 PEMBRIDGE DR	87.50	87.50	9.00	9.00	0.00	0.00	0.00	0.00	0.00	0.00	0.00	0.00	
291555009	12819 PEMBRIDGE DR	87.50	87.50	9.00	9.00	0.00	0.00	0.00	0.00	0.00	0.00	0.00	0.00	
291555010	12809 PEMBRIDGE DR	87.50	87.50	9.00	9.00	0.00	0.00	0.00	0.00	0.00	0.00	0.00	0.00	
291555011	12799 PEMBRIDGE DR	87.50	87.50	9.00	9.00	0.00	0.00	0.00	0.00	0.00	0.00	0.00	0.00	
291555012	12789 PEMBRIDGE DR	87.50	87.50	9.00	9.00	0.00	0.00	0.00	0.00	0.00	0.00	0.00	0.00	
291555013	22599 DOWNING ST	87.50	87.50	9.00	9.00	0.00	0.00	0.00	0.00	0.00	0.00	0.00	0.00	
291555014	22589 DOWNING ST	87.50	87.50	9.00	9.00	0.00	0.00	0.00	0.00	0.00	0.00	0.00	0.00	
291555015	22579 DOWNING ST	87.50	87.50	9.00	9.00	0.00	0.00	0.00	0.00	0.00	0.00	0.00	0.00	
291555016	22569 DOWNING ST	87.50	87.50	9.00	9.00	0.00	0.00	0.00	0.00	0.00	0.00	0.00	0.00	
291555017	22560 BARONS CT	87.50	87.50	9.00	9.00	0.00	0.00	0.00	0.00	0.00	0.00	0.00	0.00	
291555018	22570 BARONS CT	87.50	87.50	9.00	9.00	0.00	0.00	0.00	0.00	0.00	0.00	0.00	0.00	
291555019	22580 BARONS CT	87.50	87.50	9.00	9.00	0.00	0.00	0.00	0.00	0.00	0.00	0.00	0.00	
291556001	22619 SOUTHWALK ST	87.50	87.50	9.00	9.00	0.00	0.00	0.00	0.00	0.00	0.00	0.00	0.00	
291556002	22609 SOUTHWALK ST	87.50	87.50	9.00	9.00	0.00	0.00	0.00	0.00	0.00	0.00	0.00	0.00	
291556003	22599 SOUTHWALK ST	87.50	87.50	9.00	9.00	0.00	0.00	0.00	0.00	0.00	0.00	0.00	0.00	
291556004	22589 SOUTHWALK ST	87.50	87.50	9.00	9.00	0.00	0.00	0.00	0.00	0.00	0.00	0.00	0.00	
291556005	22579 SOUTHWALK ST	87.50	87.50	9.00	9.00	0.00	0.00	0.00	0.00	0.00	0.00	0.00	0.00	
291556006	22569 SOUTHWALK ST	87.50	87.50	9.00	9.00	0.00	0.00	0.00	0.00	0.00	0.00	0.00	0.00	
291561001	22550 DOWNING ST	87.50	87.50	9.00	9.00	0.00	0.00	0.00	0.00	0.00	0.00	0.00	0.00	
291561002	22540 DOWNING ST	87.50	87.50	9.00	9.00	0.00	0.00	0.00	0.00	0.00	0.00	0.00	0.00	
291561003	22530 DOWNING ST	87.50	87.50	9.00	9.00	0.00	0.00	0.00	0.00	0.00	0.00	0.00	0.00	
291561004	22520 DOWNING ST	87.50	87.50	9.00	9.00	0.00	0.00	0.00	0.00	0.00	0.00	0.00	0.00	
291561005	22510 DOWNING ST	87.50	87.50	9.00	9.00	0.00	0.00	0.00	0.00	0.00	0.00	0.00	0.00	
291561006	22500 DOWNING ST	87.50	87.50	9.00	9.00	0.00	0.00	0.00	0.00	0.00	0.00	0.00	0.00	
291561007	22490 DOWNING ST	87.50	87.50	9.00	9.00	0.00	0.00	0.00	0.00	0.00	0.00	0.00	0.00	
291561008	22480 DOWNING ST	87.50	87.50	9.00	9.00	0.00	0.00	0.00	0.00	0.00	0.00	0.00	0.00	
291561009	22470 DOWNING ST	87.50	87.50	9.00	9.00	0.00	0.00	0.00	0.00	0.00	0.00	0.00	0.00	
291561010	22460 DOWNING ST	87.50	87.50	9.00	9.00	0.00	0.00	0.00	0.00	0.00	0.00	0.00	0.00	
291561011	22450 DOWNING ST	87.50	87.50	9.00	9.00	0.00	0.00	0.00	0.00	0.00	0.00	0.00	0.00	
291561012	22440 DOWNING ST	87.50	87.50	9.00	9.00	0.00	0.00	0.00	0.00	0.00	0.00	0.00	0.00	
291561013	22449 SOUTHWALK ST	87.50	87.50	9.00	9.00	0.00	0.00	0.00	0.00	0.00	0.00	0.00	0.00	
291561014	22459 SOUTHWALK ST	87.50	87.50	9.00	9.00	0.00	0.00	0.00	0.00	0.00	0.00	0.00	0.00	
291561015	22469 SOUTHWALK ST	87.50	87.50	9.00	9.00	0.00	0.00	0.00	0.00	0.00	0.00	0.00	0.00	
291561016	22479 SOUTHWALK ST	87.50	87.50	9.00	9.00	0.00	0.00	0.00	0.00	0.00	0.00	0.00	0.00	
291561017	22489 SOUTHWALK ST	87.50	87.50	9.00	9.00	0.00	0.00	0.00	0.00	0.00	0.00	0.00	0.00	

MORENO VALLEY COMMUNITY SERVICES DISTRICT
FISCAL YEAR 2015/16 MAXIMUM AND APPLIED PARCEL TAXES/CHARGES

ASSESSOR'S PARCEL NUMBER	SITUS ADDRESS	ZONE A		ZONE C		ZONE D		ZONE E		ZONE M		ZONE S		TRACT NUMBER
		MAXIMUM	APPLIED	MAXIMUM	APPLIED	MAXIMUM	APPLIED	MAXIMUM	APPLIED	MAXIMUM	APPLIED	MAXIMUM	APPLIED	
291562001	22571 BARONS CT	87.50	87.50	9.00	9.00	0.00	0.00	0.00	0.00	0.00	0.00	0.00	0.00	
291562002	22561 BARONS CT	87.50	87.50	9.00	9.00	0.00	0.00	0.00	0.00	0.00	0.00	0.00	0.00	
291562003	22551 BARONS CT	87.50	87.50	9.00	9.00	0.00	0.00	0.00	0.00	0.00	0.00	0.00	0.00	
291562004	22549 DOWNING ST	87.50	87.50	9.00	9.00	0.00	0.00	0.00	0.00	0.00	0.00	0.00	0.00	
291562005	22539 DOWNING ST	87.50	87.50	9.00	9.00	0.00	0.00	0.00	0.00	0.00	0.00	0.00	0.00	
291562006	22529 DOWNING ST	87.50	87.50	9.00	9.00	0.00	0.00	0.00	0.00	0.00	0.00	0.00	0.00	
291562007	22509 DOWNING ST	87.50	87.50	9.00	9.00	0.00	0.00	0.00	0.00	0.00	0.00	0.00	0.00	
291562008	22500 GREENWICH CT	87.50	87.50	9.00	9.00	0.00	0.00	0.00	0.00	0.00	0.00	0.00	0.00	
291562009	22510 GREENWICH CT	87.50	87.50	9.00	9.00	0.00	0.00	0.00	0.00	0.00	0.00	0.00	0.00	
291562010	22520 GREENWICH CT	87.50	87.50	9.00	9.00	0.00	0.00	0.00	0.00	0.00	0.00	0.00	0.00	
291562011	22519 GREENWICH CT	87.50	87.50	9.00	9.00	0.00	0.00	0.00	0.00	0.00	0.00	0.00	0.00	
291562012	22509 GREENWICH CT	87.50	87.50	9.00	9.00	0.00	0.00	0.00	0.00	0.00	0.00	0.00	0.00	
291562013	22499 GREENWICH CT	87.50	87.50	9.00	9.00	0.00	0.00	0.00	0.00	0.00	0.00	0.00	0.00	
291562014	22489 GREENWICH CT	87.50	87.50	9.00	9.00	0.00	0.00	0.00	0.00	0.00	0.00	0.00	0.00	
291562015	22470 SOUTHWALK ST	87.50	87.50	9.00	9.00	0.00	0.00	0.00	0.00	0.00	0.00	0.00	0.00	
291562016	22480 SOUTHWALK ST	87.50	87.50	9.00	9.00	0.00	0.00	0.00	0.00	0.00	0.00	0.00	0.00	
291562017	22490 SOUTHWALK ST	87.50	87.50	9.00	9.00	0.00	0.00	0.00	0.00	0.00	0.00	0.00	0.00	
291562018	22500 SOUTHWALK ST	87.50	87.50	9.00	9.00	0.00	0.00	0.00	0.00	0.00	0.00	0.00	0.00	
291562019	22510 SOUTHWALK ST	87.50	87.50	9.00	9.00	0.00	0.00	0.00	0.00	0.00	0.00	0.00	0.00	
291562020	22520 SOUTHWALK ST	87.50	87.50	9.00	9.00	0.00	0.00	0.00	0.00	0.00	0.00	0.00	0.00	
291562021	22530 SOUTHWALK ST	87.50	87.50	9.00	9.00	0.00	0.00	0.00	0.00	0.00	0.00	0.00	0.00	
291562022	12875 BRITTANIA CT	87.50	87.50	9.00	9.00	0.00	0.00	0.00	0.00	0.00	0.00	0.00	0.00	
291562023	12865 BRITTANIA CT	87.50	87.50	9.00	9.00	0.00	0.00	0.00	0.00	0.00	0.00	0.00	0.00	
291562024	12855 BRITTANIA CT	87.50	87.50	9.00	9.00	0.00	0.00	0.00	0.00	0.00	0.00	0.00	0.00	
291562025	12845 BRITTANIA CT	87.50	87.50	9.00	9.00	0.00	0.00	0.00	0.00	0.00	0.00	0.00	0.00	
291562026	12835 BRITTANIA CT	87.50	87.50	9.00	9.00	0.00	0.00	0.00	0.00	0.00	0.00	0.00	0.00	
291562027	12840 BRITTANIA CT	87.50	87.50	9.00	9.00	0.00	0.00	0.00	0.00	0.00	0.00	0.00	0.00	
291562028	12850 BRITTANIA CT	87.50	87.50	9.00	9.00	0.00	0.00	0.00	0.00	0.00	0.00	0.00	0.00	
291562029	12860 BRITTANIA CT	87.50	87.50	9.00	9.00	0.00	0.00	0.00	0.00	0.00	0.00	0.00	0.00	
291562030	12870 BRITTANIA CT	87.50	87.50	9.00	9.00	0.00	0.00	0.00	0.00	0.00	0.00	0.00	0.00	
291562031	12880 BRITTANIA CT	87.50	87.50	9.00	9.00	0.00	0.00	0.00	0.00	0.00	0.00	0.00	0.00	
291562032	22550 SOUTHWALK ST	87.50	87.50	9.00	9.00	0.00	0.00	0.00	0.00	0.00	0.00	0.00	0.00	
291562033	22560 SOUTHWALK ST	87.50	87.50	9.00	9.00	0.00	0.00	0.00	0.00	0.00	0.00	0.00	0.00	
291563001	22509 SOUTHWALK ST	87.50	87.50	9.00	9.00	0.00	0.00	0.00	0.00	0.00	0.00	0.00	0.00	
291563002	22519 SOUTHWALK ST	87.50	87.50	9.00	9.00	0.00	0.00	0.00	0.00	0.00	0.00	0.00	0.00	
291563003	22529 SOUTHWALK ST	87.50	87.50	9.00	9.00	0.00	0.00	0.00	0.00	0.00	0.00	0.00	0.00	
291563004	22539 SOUTHWALK ST	87.50	87.50	9.00	9.00	0.00	0.00	0.00	0.00	0.00	0.00	0.00	0.00	

MORENO VALLEY COMMUNITY SERVICES DISTRICT
FISCAL YEAR 2015/16 MAXIMUM AND APPLIED PARCEL TAXES/CHARGES

ASSESSOR'S PARCEL NUMBER	SITUS ADDRESS	ZONE A		ZONE C		ZONE D		ZONE E		ZONE M		ZONE S		TRACT NUMBER
		MAXIMUM	APPLIED	MAXIMUM	APPLIED	MAXIMUM	APPLIED	MAXIMUM	APPLIED	MAXIMUM	APPLIED	MAXIMUM	APPLIED	
291563005	22549 SOUTHWALK ST	87.50	87.50	9.00	9.00	0.00	0.00	0.00	0.00	0.00	0.00	0.00	0.00	
291563006	22559 SOUTHWALK ST	87.50	87.50	9.00	9.00	0.00	0.00	0.00	0.00	0.00	0.00	0.00	0.00	
291570001	12625 FREDERICK ST W	87.50	87.50	9.00	9.00	0.00	0.00	0.00	0.00	0.00	0.00	0.00	0.00	
291570002	12625 FREDERICK ST C	87.50	87.50	9.00	9.00	0.00	0.00	0.00	0.00	0.00	0.00	0.00	0.00	
291570003	12625 FREDERICK ST B	87.50	87.50	9.00	9.00	0.00	0.00	0.00	0.00	0.00	0.00	0.00	0.00	
291570005		87.50	87.50	9.00	9.00	0.00	0.00	0.00	0.00	0.00	0.00	0.00	0.00	
291570006	12625 FREDERICK ST U	87.50	87.50	9.00	9.00	0.00	0.00	0.00	0.00	0.00	0.00	0.00	0.00	
291570007	12625 FREDERICK ST G	87.50	87.50	9.00	9.00	0.00	0.00	0.00	0.00	0.00	0.00	0.00	0.00	
291570008	12625 FREDERICK ST F	87.50	87.50	9.00	9.00	0.00	0.00	0.00	0.00	0.00	0.00	0.00	0.00	
291570010	12625 FREDERICK ST L	87.50	87.50	9.00	9.00	0.00	0.00	0.00	0.00	0.00	0.00	0.00	0.00	
291570011	12625 FREDERICK ST M	87.50	87.50	9.00	9.00	0.00	0.00	0.00	0.00	0.00	0.00	0.00	0.00	
291570013		87.50	87.50	9.00	9.00	0.00	0.00	0.00	0.00	0.00	0.00	0.00	0.00	
291570014	22950 TOWNGATE BLV	87.50	87.50	9.00	9.00	0.00	0.00	0.00	0.00	0.00	0.00	0.00	0.00	
291570015		87.50	87.50	9.00	9.00	0.00	0.00	0.00	0.00	0.00	0.00	0.00	0.00	
291570016		87.50	87.50	9.00	9.00	0.00	0.00	0.00	0.00	0.00	0.00	0.00	0.00	
291570017	12625 FREDERICK ST	87.50	87.50	9.00	9.00	0.00	0.00	0.00	0.00	0.00	0.00	0.00	0.00	
291570018		87.50	87.50	9.00	9.00	0.00	0.00	0.00	0.00	0.00	0.00	0.00	0.00	
291570019	12625 FREDERICK ST R	87.50	87.50	9.00	9.00	0.00	0.00	0.00	0.00	0.00	0.00	0.00	0.00	
291570020	12625 FREDERICK ST S	87.50	87.50	9.00	9.00	0.00	0.00	0.00	0.00	0.00	0.00	0.00	0.00	
291570021	12625 FREDERICK ST	87.50	87.50	9.00	9.00	0.00	0.00	0.00	0.00	0.00	0.00	0.00	0.00	
291570022	12625 FREDERICK ST	87.50	87.50	9.00	9.00	0.00	0.00	0.00	0.00	0.00	0.00	0.00	0.00	
291570024	12625 FREDRICK ST	87.50	87.50	9.00	9.00	0.00	0.00	0.00	0.00	0.00	0.00	0.00	0.00	
291570026	12625 FREDERICK ST K	87.50	87.50	9.00	9.00	0.00	0.00	0.00	0.00	0.00	0.00	0.00	0.00	
291570027	12625 FREDERICK ST E	87.50	87.50	9.00	9.00	0.00	0.00	0.00	0.00	0.00	0.00	0.00	0.00	
291570028	22920 CENTERPOINTE DR	87.50	87.50	9.00	9.00	0.00	0.00	0.00	0.00	0.00	0.00	0.00	0.00	
291570029		87.50	87.50	9.00	9.00	0.00	0.00	0.00	0.00	0.00	0.00	0.00	0.00	
291570030	12515 FREDERICK ST	87.50	87.50	9.00	9.00	0.00	0.00	0.00	0.00	0.00	0.00	0.00	0.00	
291570031		87.50	87.50	9.00	9.00	0.00	0.00	0.00	0.00	0.00	0.00	0.00	0.00	
291570032	22900 CENTERPOINT DR	87.50	87.50	9.00	9.00	0.00	0.00	0.00	0.00	0.00	0.00	0.00	0.00	
291570033	22880 CENTERPOINT DR	87.50	87.50	9.00	9.00	0.00	0.00	0.00	0.00	0.00	0.00	0.00	0.00	
291570034	22700 CENTERPOINT DR	87.50	87.50	9.00	9.00	0.00	0.00	0.00	0.00	0.00	0.00	0.00	0.00	
291570035		87.50	87.50	9.00	9.00	0.00	0.00	0.00	0.00	0.00	0.00	0.00	0.00	
291570036	12625 FREDERICK ST	87.50	87.50	9.00	9.00	0.00	0.00	0.00	0.00	0.00	0.00	0.00	0.00	
291580001	13130 ACACIA AVE	87.50	87.50	9.00	9.00	0.00	0.00	0.00	0.00	0.00	0.00	0.00	0.00	
291580002	13122 ACACIA AVE	87.50	87.50	9.00	9.00	0.00	0.00	0.00	0.00	0.00	0.00	0.00	0.00	
291580003	13112 ACACIA AVE	87.50	87.50	9.00	9.00	0.00	0.00	0.00	0.00	0.00	0.00	0.00	0.00	
291580004	13127 HONEYLOCUST AVE	87.50	87.50	9.00	9.00	0.00	0.00	0.00	0.00	0.00	0.00	0.00	0.00	

MORENO VALLEY COMMUNITY SERVICES DISTRICT
FISCAL YEAR 2015/16 MAXIMUM AND APPLIED PARCEL TAXES/CHARGES

ASSESSOR'S PARCEL NUMBER	SITUS ADDRESS	ZONE A		ZONE C		ZONE D		ZONE E		ZONE M		ZONE S		TRACT NUMBER
		MAXIMUM	APPLIED	MAXIMUM	APPLIED	MAXIMUM	APPLIED	MAXIMUM	APPLIED	MAXIMUM	APPLIED	MAXIMUM	APPLIED	
291580005	13133 HONEYLOCUST AVE	87.50	87.50	9.00	9.00	0.00	0.00	0.00	0.00	0.00	0.00	0.00	0.00	
291580006	13141 HONEYLOCUST AVE	87.50	87.50	9.00	9.00	0.00	0.00	0.00	0.00	0.00	0.00	0.00	0.00	
291581001	13003 ACACIA AVE	87.50	87.50	9.00	9.00	0.00	0.00	0.00	0.00	0.00	0.00	0.00	0.00	
291581002	13011 ACACIA AVE	87.50	87.50	9.00	9.00	0.00	0.00	0.00	0.00	0.00	0.00	0.00	0.00	
291581003	13019 ACACIA AVE	87.50	87.50	9.00	9.00	0.00	0.00	0.00	0.00	0.00	0.00	0.00	0.00	
291581004	13027 ACACIA AVE	87.50	87.50	9.00	9.00	0.00	0.00	0.00	0.00	0.00	0.00	0.00	0.00	
291581005	13035 ACACIA AVE	87.50	87.50	9.00	9.00	0.00	0.00	0.00	0.00	0.00	0.00	0.00	0.00	
291581006	13043 ACACIA AVE	87.50	87.50	9.00	9.00	0.00	0.00	0.00	0.00	0.00	0.00	0.00	0.00	
291581007	13051 ACACIA AVE	87.50	87.50	9.00	9.00	0.00	0.00	0.00	0.00	0.00	0.00	0.00	0.00	
291581008	13059 ACACIA AVE	87.50	87.50	9.00	9.00	0.00	0.00	0.00	0.00	0.00	0.00	0.00	0.00	
291581009	13067 ACACIA AVE	87.50	87.50	9.00	9.00	0.00	0.00	0.00	0.00	0.00	0.00	0.00	0.00	
291581010	13075 ACACIA AVE	87.50	87.50	9.00	9.00	0.00	0.00	0.00	0.00	0.00	0.00	0.00	0.00	
291581011	13083 ACACIA AVE	87.50	87.50	9.00	9.00	0.00	0.00	0.00	0.00	0.00	0.00	0.00	0.00	
291581012	13091 ACACIA AVE	87.50	87.50	9.00	9.00	0.00	0.00	0.00	0.00	0.00	0.00	0.00	0.00	
291581013	13099 ACACIA AVE	87.50	87.50	9.00	9.00	0.00	0.00	0.00	0.00	0.00	0.00	0.00	0.00	
291581014	13107 ACACIA AVE	87.50	87.50	9.00	9.00	0.00	0.00	0.00	0.00	0.00	0.00	0.00	0.00	
291581015	13115 ACACIA AVE	87.50	87.50	9.00	9.00	0.00	0.00	0.00	0.00	0.00	0.00	0.00	0.00	
291581016	13123 ACACIA AVE	87.50	87.50	9.00	9.00	0.00	0.00	0.00	0.00	0.00	0.00	0.00	0.00	
291581017	13131 ACACIA AVE	87.50	87.50	9.00	9.00	0.00	0.00	0.00	0.00	0.00	0.00	0.00	0.00	
291581018	13139 ACACIA AVE	87.50	87.50	9.00	9.00	0.00	0.00	0.00	0.00	0.00	0.00	0.00	0.00	
291581019	13147 ACACIA AVE	87.50	87.50	9.00	9.00	0.00	0.00	0.00	0.00	0.00	0.00	0.00	0.00	
291582001	13050 ACACIA AVE	87.50	87.50	9.00	9.00	0.00	0.00	0.00	0.00	0.00	0.00	0.00	0.00	
291582002	13042 ACACIA AVE	87.50	87.50	9.00	9.00	0.00	0.00	0.00	0.00	0.00	0.00	0.00	0.00	
291582003	13034 ACACIA AVE	87.50	87.50	9.00	9.00	0.00	0.00	0.00	0.00	0.00	0.00	0.00	0.00	
291582004	13026 ACACIA AVE	87.50	87.50	9.00	9.00	0.00	0.00	0.00	0.00	0.00	0.00	0.00	0.00	
291582005	13018 ACACIA AVE	87.50	87.50	9.00	9.00	0.00	0.00	0.00	0.00	0.00	0.00	0.00	0.00	
291582006	13010 ACACIA AVE	87.50	87.50	9.00	9.00	0.00	0.00	0.00	0.00	0.00	0.00	0.00	0.00	
291582007	13002 ACACIA AVE	87.50	87.50	9.00	9.00	0.00	0.00	0.00	0.00	0.00	0.00	0.00	0.00	
291582008	13045 ARBOR PARK LN	87.50	87.50	9.00	9.00	0.00	0.00	0.00	0.00	0.00	0.00	0.00	0.00	
291582009	13055 ARBOR PARK LN	87.50	87.50	9.00	9.00	0.00	0.00	0.00	0.00	0.00	0.00	0.00	0.00	
291582010	13065 ARBOR PARK LN	87.50	87.50	9.00	9.00	0.00	0.00	0.00	0.00	0.00	0.00	0.00	0.00	
291582011	13075 ARBOR PARK LN	87.50	87.50	9.00	9.00	0.00	0.00	0.00	0.00	0.00	0.00	0.00	0.00	
291582012	13085 ARBOR PARK LN	87.50	87.50	9.00	9.00	0.00	0.00	0.00	0.00	0.00	0.00	0.00	0.00	
291582013	13095 ARBOR PARK LN	87.50	87.50	9.00	9.00	0.00	0.00	0.00	0.00	0.00	0.00	0.00	0.00	
291582014	13105 ARBOR PARK LN	87.50	87.50	9.00	9.00	0.00	0.00	0.00	0.00	0.00	0.00	0.00	0.00	
291582015	22248 SILVERBELL LN	87.50	87.50	9.00	9.00	0.00	0.00	0.00	0.00	0.00	0.00	0.00	0.00	
291582016	22238 SILVERBELL LN	87.50	87.50	9.00	9.00	0.00	0.00	0.00	0.00	0.00	0.00	0.00	0.00	

MORENO VALLEY COMMUNITY SERVICES DISTRICT
FISCAL YEAR 2015/16 MAXIMUM AND APPLIED PARCEL TAXES/CHARGES

ASSESSOR'S PARCEL NUMBER	SITUS ADDRESS	ZONE A		ZONE C		ZONE D		ZONE E		ZONE M		ZONE S		TRACT NUMBER
		MAXIMUM	APPLIED	MAXIMUM	APPLIED	MAXIMUM	APPLIED	MAXIMUM	APPLIED	MAXIMUM	APPLIED	MAXIMUM	APPLIED	
291582017	22228 SILVERBELL LN	87.50	87.50	9.00	9.00	0.00	0.00	0.00	0.00	0.00	0.00	0.00	0.00	
291582018	22218 SILVERBELL LN	87.50	87.50	9.00	9.00	0.00	0.00	0.00	0.00	0.00	0.00	0.00	0.00	
291582019	13138 HONEYLOCUST AVE	87.50	87.50	9.00	9.00	0.00	0.00	0.00	0.00	0.00	0.00	0.00	0.00	
291582020	13132 HONEYLOCUST AVE	87.50	87.50	9.00	9.00	0.00	0.00	0.00	0.00	0.00	0.00	0.00	0.00	
291582021	13126 HONEYLOCUST AVE	87.50	87.50	9.00	9.00	0.00	0.00	0.00	0.00	0.00	0.00	0.00	0.00	
291582022	13120 HONEYLOCUST AVE	87.50	87.50	9.00	9.00	0.00	0.00	0.00	0.00	0.00	0.00	0.00	0.00	
291582023	13114 HONEYLOCUST AVE	87.50	87.50	9.00	9.00	0.00	0.00	0.00	0.00	0.00	0.00	0.00	0.00	
291582024	13108 HONEYLOCUST AVE	87.50	87.50	9.00	9.00	0.00	0.00	0.00	0.00	0.00	0.00	0.00	0.00	
291582025	13102 HONEYLOCUST AVE	87.50	87.50	9.00	9.00	0.00	0.00	0.00	0.00	0.00	0.00	0.00	0.00	
291582026	13096 HONEYLOCUST AVE	87.50	87.50	9.00	9.00	0.00	0.00	0.00	0.00	0.00	0.00	0.00	0.00	
291582027	13090 HONEYLOCUST AVE	87.50	87.50	9.00	9.00	0.00	0.00	0.00	0.00	0.00	0.00	0.00	0.00	
291583001	22257 REDWOOD LN	87.50	87.50	9.00	9.00	0.00	0.00	0.00	0.00	0.00	0.00	0.00	0.00	
291583002	22265 REDWOOD LN	87.50	87.50	9.00	9.00	0.00	0.00	0.00	0.00	0.00	0.00	0.00	0.00	
291583003	22273 REDWOOD LN	87.50	87.50	9.00	9.00	0.00	0.00	0.00	0.00	0.00	0.00	0.00	0.00	
291583004	22281 REDWOOD LN	87.50	87.50	9.00	9.00	0.00	0.00	0.00	0.00	0.00	0.00	0.00	0.00	
291583005	22319 SUMMER HOLLY AVE	87.50	87.50	9.00	9.00	0.00	0.00	0.00	0.00	0.00	0.00	0.00	0.00	
291583006	22329 SUMMER HOLLY AVE	87.50	87.50	9.00	9.00	0.00	0.00	0.00	0.00	0.00	0.00	0.00	0.00	
291583007	22339 SUMMER HOLLY AVE	87.50	87.50	9.00	9.00	0.00	0.00	0.00	0.00	0.00	0.00	0.00	0.00	
291583008	22349 SUMMER HOLLY AVE	87.50	87.50	9.00	9.00	0.00	0.00	0.00	0.00	0.00	0.00	0.00	0.00	
291583009	22359 SUMMER HOLLY AVE	87.50	87.50	9.00	9.00	0.00	0.00	0.00	0.00	0.00	0.00	0.00	0.00	
291583010	22365 SUMMER HOLLY AVE	87.50	87.50	9.00	9.00	0.00	0.00	0.00	0.00	0.00	0.00	0.00	0.00	
291583011	22369 SUMMER HOLLY AVE	87.50	87.50	9.00	9.00	0.00	0.00	0.00	0.00	0.00	0.00	0.00	0.00	
291583012	22373 SUMMER HOLLY AVE	87.50	87.50	9.00	9.00	0.00	0.00	0.00	0.00	0.00	0.00	0.00	0.00	
291583013	22360 SUMMER HOLLY AVE	87.50	87.50	9.00	9.00	0.00	0.00	0.00	0.00	0.00	0.00	0.00	0.00	
291583014	22352 SUMMER HOLLY AVE	87.50	87.50	9.00	9.00	0.00	0.00	0.00	0.00	0.00	0.00	0.00	0.00	
291583015	22344 SUMMER HOLLY AVE	87.50	87.50	9.00	9.00	0.00	0.00	0.00	0.00	0.00	0.00	0.00	0.00	
291583016	22336 SUMMER HOLLY AVE	87.50	87.50	9.00	9.00	0.00	0.00	0.00	0.00	0.00	0.00	0.00	0.00	
291583017	22328 SUMMER HOLLY AVE	87.50	87.50	9.00	9.00	0.00	0.00	0.00	0.00	0.00	0.00	0.00	0.00	
291583018	22320 SUMMER HOLLY AVE	87.50	87.50	9.00	9.00	0.00	0.00	0.00	0.00	0.00	0.00	0.00	0.00	
291583019	22312 SUMMER HOLLY AVE	87.50	87.50	9.00	9.00	0.00	0.00	0.00	0.00	0.00	0.00	0.00	0.00	
291583020	22304 SUMMER HOLLY AVE	87.50	87.50	9.00	9.00	0.00	0.00	0.00	0.00	0.00	0.00	0.00	0.00	
291583021	22296 SUMMER HOLLY AVE	87.50	87.50	9.00	9.00	0.00	0.00	0.00	0.00	0.00	0.00	0.00	0.00	
291583022	22288 SUMMER HOLLY AVE	87.50	87.50	9.00	9.00	0.00	0.00	0.00	0.00	0.00	0.00	0.00	0.00	
291583023	22280 SUMMER HOLLY AVE	87.50	87.50	9.00	9.00	0.00	0.00	0.00	0.00	0.00	0.00	0.00	0.00	
291583024	22272 SUMMER HOLLY AVE	87.50	87.50	9.00	9.00	0.00	0.00	0.00	0.00	0.00	0.00	0.00	0.00	
291583025	22264 SUMMER HOLLY AVE	87.50	87.50	9.00	9.00	0.00	0.00	0.00	0.00	0.00	0.00	0.00	0.00	
291583026	22256 SUMMER HOLLY AVE	87.50	87.50	9.00	9.00	0.00	0.00	0.00	0.00	0.00	0.00	0.00	0.00	

MORENO VALLEY COMMUNITY SERVICES DISTRICT
FISCAL YEAR 2015/16 MAXIMUM AND APPLIED PARCEL TAXES/CHARGES

ASSESSOR'S PARCEL NUMBER	SITUS ADDRESS	ZONE A		ZONE C		ZONE D		ZONE E		ZONE M		ZONE S		TRACT NUMBER
		MAXIMUM	APPLIED	MAXIMUM	APPLIED	MAXIMUM	APPLIED	MAXIMUM	APPLIED	MAXIMUM	APPLIED	MAXIMUM	APPLIED	
291583027	22248 SUMMER HOLLY AVE	87.50	87.50	9.00	9.00	0.00	0.00	0.00	0.00	0.00	0.00	0.00	0.00	
291583028	22240 SUMMER HOLLY AVE	87.50	87.50	9.00	9.00	0.00	0.00	0.00	0.00	0.00	0.00	0.00	0.00	
291583029	22245 SUMMER HOLLY AVE	87.50	87.50	9.00	9.00	0.00	0.00	0.00	0.00	0.00	0.00	0.00	0.00	
291583030	22253 SUMMER HOLLY AVE	87.50	87.50	9.00	9.00	0.00	0.00	0.00	0.00	0.00	0.00	0.00	0.00	
291583031	22261 SUMMER HOLLY AVE	87.50	87.50	9.00	9.00	0.00	0.00	0.00	0.00	0.00	0.00	0.00	0.00	
291583032	22278 REDWOOD LN	87.50	87.50	9.00	9.00	0.00	0.00	0.00	0.00	0.00	0.00	0.00	0.00	
291583033	22270 REDWOOD LN	87.50	87.50	9.00	9.00	0.00	0.00	0.00	0.00	0.00	0.00	0.00	0.00	
291583034	22262 REDWOOD LN	87.50	87.50	9.00	9.00	0.00	0.00	0.00	0.00	0.00	0.00	0.00	0.00	
291583035	22254 REDWOOD LN	87.50	87.50	9.00	9.00	0.00	0.00	0.00	0.00	0.00	0.00	0.00	0.00	
291584001	22167 SILVERBELL LN	87.50	87.50	9.00	9.00	0.00	0.00	0.00	0.00	0.00	0.00	0.00	0.00	
291584002	22177 SILVERBELL LN	87.50	87.50	9.00	9.00	0.00	0.00	0.00	0.00	0.00	0.00	0.00	0.00	
291584003	22187 SILVERBELL LN	87.50	87.50	9.00	9.00	0.00	0.00	0.00	0.00	0.00	0.00	0.00	0.00	
291584004	22197 SILVERBELL LN	87.50	87.50	9.00	9.00	0.00	0.00	0.00	0.00	0.00	0.00	0.00	0.00	
291584005	22207 SILVERBELL LN	87.50	87.50	9.00	9.00	0.00	0.00	0.00	0.00	0.00	0.00	0.00	0.00	
291584006	22217 SILVERBELL LN	87.50	87.50	9.00	9.00	0.00	0.00	0.00	0.00	0.00	0.00	0.00	0.00	
291584007	22227 SILVERBELL LN	87.50	87.50	9.00	9.00	0.00	0.00	0.00	0.00	0.00	0.00	0.00	0.00	
291584008	22237 SILVERBELL LN	87.50	87.50	9.00	9.00	0.00	0.00	0.00	0.00	0.00	0.00	0.00	0.00	
291584009	22248 SILVERBELL LN	87.50	87.50	9.00	9.00	0.00	0.00	0.00	0.00	0.00	0.00	0.00	0.00	
291590021	12420 DAY ST	87.50	87.50	9.00	9.00	0.00	0.00	0.00	0.00	0.00	0.00	0.00	0.00	
291590022	12430 DAY ST	87.50	87.50	9.00	9.00	0.00	0.00	0.00	0.00	0.00	0.00	0.00	0.00	
291590023	12400 DAY ST	87.50	87.50	9.00	9.00	0.00	0.00	0.00	0.00	0.00	0.00	0.00	0.00	
291590025		87.50	87.50	9.00	9.00	0.00	0.00	0.00	0.00	0.00	0.00	0.00	0.00	
291590033	12510 DAY ST	87.50	87.50	9.00	9.00	0.00	0.00	0.00	0.00	0.00	0.00	0.00	0.00	
291590034	12450 DAY ST	87.50	87.50	9.00	9.00	0.00	0.00	0.00	0.00	0.00	0.00	0.00	0.00	
291590037	12410 DAY ST	87.50	87.50	9.00	9.00	0.00	0.00	0.00	0.00	0.00	0.00	0.00	0.00	
291590038		87.50	87.50	9.00	9.00	0.00	0.00	0.00	0.00	0.00	0.00	0.00	0.00	
291590039	12530 DAY ST	87.50	87.50	9.00	9.00	0.00	0.00	0.00	0.00	0.00	0.00	0.00	0.00	
291610001	13247 YELLOWWOOD ST	87.50	87.50	9.00	9.00	0.00	0.00	0.00	0.00	0.00	0.00	0.00	0.00	
291610002	13239 YELLOWWOOD ST	87.50	87.50	9.00	9.00	0.00	0.00	0.00	0.00	0.00	0.00	0.00	0.00	
291610003	13231 YELLOWWOOD ST	87.50	87.50	9.00	9.00	0.00	0.00	0.00	0.00	0.00	0.00	0.00	0.00	
291610004	13223 YELLOWWOOD ST	87.50	87.50	9.00	9.00	0.00	0.00	0.00	0.00	0.00	0.00	0.00	0.00	
291610005	13215 YELLOWWOOD ST	87.50	87.50	9.00	9.00	0.00	0.00	0.00	0.00	0.00	0.00	0.00	0.00	
291610006	13207 YELLOWWOOD ST	87.50	87.50	9.00	9.00	0.00	0.00	0.00	0.00	0.00	0.00	0.00	0.00	
291610007	13199 YELLOWWOOD ST	87.50	87.50	9.00	9.00	0.00	0.00	0.00	0.00	0.00	0.00	0.00	0.00	
291610008	13191 YELLOWWOOD ST	87.50	87.50	9.00	9.00	0.00	0.00	0.00	0.00	0.00	0.00	0.00	0.00	
291610009	13183 YELLOWWOOD ST	87.50	87.50	9.00	9.00	0.00	0.00	0.00	0.00	0.00	0.00	0.00	0.00	
291610010	13175 YELLOWWOOD ST	87.50	87.50	9.00	9.00	0.00	0.00	0.00	0.00	0.00	0.00	0.00	0.00	

MORENO VALLEY COMMUNITY SERVICES DISTRICT
FISCAL YEAR 2015/16 MAXIMUM AND APPLIED PARCEL TAXES/CHARGES

ASSESSOR'S PARCEL NUMBER	SITUS ADDRESS	ZONE A		ZONE C		ZONE D		ZONE E		ZONE M		ZONE S		TRACT NUMBER
		MAXIMUM	APPLIED	MAXIMUM	APPLIED	MAXIMUM	APPLIED	MAXIMUM	APPLIED	MAXIMUM	APPLIED	MAXIMUM	APPLIED	
291610011	13167 YELLOWWOOD ST	87.50	87.50	9.00	9.00	0.00	0.00	0.00	0.00	0.00	0.00	0.00	0.00	
291610012	13159 YELLOWWOOD ST	87.50	87.50	9.00	9.00	0.00	0.00	0.00	0.00	0.00	0.00	0.00	0.00	
291610013	13151 YELLOWWOOD ST	87.50	87.50	9.00	9.00	0.00	0.00	0.00	0.00	0.00	0.00	0.00	0.00	
291610014	13143 YELLOWWOOD ST	87.50	87.50	9.00	9.00	0.00	0.00	0.00	0.00	0.00	0.00	0.00	0.00	
291610015	13135 YELLOWWOOD ST	87.50	87.50	9.00	9.00	0.00	0.00	0.00	0.00	0.00	0.00	0.00	0.00	
291610016	13127 YELLOWWOOD ST	87.50	87.50	9.00	9.00	0.00	0.00	0.00	0.00	0.00	0.00	0.00	0.00	
291610017	13119 YELLOWWOOD ST	87.50	87.50	9.00	9.00	0.00	0.00	0.00	0.00	0.00	0.00	0.00	0.00	
291610018	13111 YELLOWWOOD ST	87.50	87.50	9.00	9.00	0.00	0.00	0.00	0.00	0.00	0.00	0.00	0.00	
291610019	13114 YELLOWWOOD ST	87.50	87.50	9.00	9.00	0.00	0.00	0.00	0.00	0.00	0.00	0.00	0.00	
291610020	13122 YELLOWWOOD ST	87.50	87.50	9.00	9.00	0.00	0.00	0.00	0.00	0.00	0.00	0.00	0.00	
291610021	13130 YELLOWWOOD ST	87.50	87.50	9.00	9.00	0.00	0.00	0.00	0.00	0.00	0.00	0.00	0.00	
291610022	13138 YELLOWWOOD ST	87.50	87.50	9.00	9.00	0.00	0.00	0.00	0.00	0.00	0.00	0.00	0.00	
291610023	13224 YELLOWWOOD ST	87.50	87.50	9.00	9.00	0.00	0.00	0.00	0.00	0.00	0.00	0.00	0.00	
291610024	13232 YELLOWWOOD ST	87.50	87.50	9.00	9.00	0.00	0.00	0.00	0.00	0.00	0.00	0.00	0.00	
291610025	13240 YELLOWWOOD ST	87.50	87.50	9.00	9.00	0.00	0.00	0.00	0.00	0.00	0.00	0.00	0.00	
291610026	13248 YELLOWWOOD ST	87.50	87.50	9.00	9.00	0.00	0.00	0.00	0.00	0.00	0.00	0.00	0.00	
291611001	13155 ACACIA AVE	87.50	87.50	9.00	9.00	0.00	0.00	0.00	0.00	0.00	0.00	0.00	0.00	
291611002	13163 ACACIA AVE	87.50	87.50	9.00	9.00	0.00	0.00	0.00	0.00	0.00	0.00	0.00	0.00	
291611003	13169 ACACIA AVE	87.50	87.50	9.00	9.00	0.00	0.00	0.00	0.00	0.00	0.00	0.00	0.00	
291611004	13177 ACACIA AVE	87.50	87.50	9.00	9.00	0.00	0.00	0.00	0.00	0.00	0.00	0.00	0.00	
291611005	13185 ACACIA AVE	87.50	87.50	9.00	9.00	0.00	0.00	0.00	0.00	0.00	0.00	0.00	0.00	
291611006	13193 ACACIA AVE	87.50	87.50	9.00	9.00	0.00	0.00	0.00	0.00	0.00	0.00	0.00	0.00	
291611007	13201 ACACIA AVE	87.50	87.50	9.00	9.00	0.00	0.00	0.00	0.00	0.00	0.00	0.00	0.00	
291611008	13209 ACACIA AVE	87.50	87.50	9.00	9.00	0.00	0.00	0.00	0.00	0.00	0.00	0.00	0.00	
291611009	13217 ACACIA AVE	87.50	87.50	9.00	9.00	0.00	0.00	0.00	0.00	0.00	0.00	0.00	0.00	
291611010	13225 ACACIA AVE	87.50	87.50	9.00	9.00	0.00	0.00	0.00	0.00	0.00	0.00	0.00	0.00	
291611011	13233 ACACIA AVE	87.50	87.50	9.00	9.00	0.00	0.00	0.00	0.00	0.00	0.00	0.00	0.00	
291611012	13241 ACACIA AVE	87.50	87.50	9.00	9.00	0.00	0.00	0.00	0.00	0.00	0.00	0.00	0.00	
291611013	13249 ACACIA AVE	87.50	87.50	9.00	9.00	0.00	0.00	0.00	0.00	0.00	0.00	0.00	0.00	
291612001	13238 ACACIA AVE	87.50	87.50	9.00	9.00	0.00	0.00	0.00	0.00	0.00	0.00	0.00	0.00	
291612002	13230 ACACIA AVE	87.50	87.50	9.00	9.00	0.00	0.00	0.00	0.00	0.00	0.00	0.00	0.00	
291612003	13222 ACACIA AVE	87.50	87.50	9.00	9.00	0.00	0.00	0.00	0.00	0.00	0.00	0.00	0.00	
291612004	22189 EMPRESS ST	87.50	87.50	9.00	9.00	0.00	0.00	0.00	0.00	0.00	0.00	0.00	0.00	
291612005	22199 EMPRESS ST	87.50	87.50	9.00	9.00	0.00	0.00	0.00	0.00	0.00	0.00	0.00	0.00	
291612006	22209 EMPRESS ST	87.50	87.50	9.00	9.00	0.00	0.00	0.00	0.00	0.00	0.00	0.00	0.00	
291612007	22219 EMPRESS ST	87.50	87.50	9.00	9.00	0.00	0.00	0.00	0.00	0.00	0.00	0.00	0.00	
291612008	22206 EMPRESS ST	87.50	87.50	9.00	9.00	0.00	0.00	0.00	0.00	0.00	0.00	0.00	0.00	

MORENO VALLEY COMMUNITY SERVICES DISTRICT
FISCAL YEAR 2015/16 MAXIMUM AND APPLIED PARCEL TAXES/CHARGES

ASSESSOR'S PARCEL NUMBER	SITUS ADDRESS	ZONE A		ZONE C		ZONE D		ZONE E		ZONE M		ZONE S		TRACT NUMBER
		MAXIMUM	APPLIED	MAXIMUM	APPLIED	MAXIMUM	APPLIED	MAXIMUM	APPLIED	MAXIMUM	APPLIED	MAXIMUM	APPLIED	
291612009	22196 EMPRESS ST	87.50	87.50	9.00	9.00	0.00	0.00	0.00	0.00	0.00	0.00	0.00	0.00	
291612010	22186 EMPRESS ST	87.50	87.50	9.00	9.00	0.00	0.00	0.00	0.00	0.00	0.00	0.00	0.00	
291612011	22176 EMPRESS ST	87.50	87.50	9.00	9.00	0.00	0.00	0.00	0.00	0.00	0.00	0.00	0.00	
291613001	22165 EMPRESS ST	87.50	87.50	9.00	9.00	0.00	0.00	0.00	0.00	0.00	0.00	0.00	0.00	
291613002	22175 EMPRESS ST	87.50	87.50	9.00	9.00	0.00	0.00	0.00	0.00	0.00	0.00	0.00	0.00	
291613003	22185 EMPRESS ST	87.50	87.50	9.00	9.00	0.00	0.00	0.00	0.00	0.00	0.00	0.00	0.00	
291613004	22195 EMPRESS ST	87.50	87.50	9.00	9.00	0.00	0.00	0.00	0.00	0.00	0.00	0.00	0.00	
291613005	22205 EMPRESS ST	87.50	87.50	9.00	9.00	0.00	0.00	0.00	0.00	0.00	0.00	0.00	0.00	
291613006	22215 EMPRESS ST	87.50	87.50	9.00	9.00	0.00	0.00	0.00	0.00	0.00	0.00	0.00	0.00	
291613007	22225 EMPRESS ST	87.50	87.50	9.00	9.00	0.00	0.00	0.00	0.00	0.00	0.00	0.00	0.00	
291613008	13250 EMPRESS ST	87.50	87.50	9.00	9.00	0.00	0.00	0.00	0.00	0.00	0.00	0.00	0.00	
291613009	13242 EMPRESS ST	87.50	87.50	9.00	9.00	0.00	0.00	0.00	0.00	0.00	0.00	0.00	0.00	
291613010	13234 EMPRESS ST	87.50	87.50	9.00	9.00	0.00	0.00	0.00	0.00	0.00	0.00	0.00	0.00	
291613011	13226 EMPRESS ST	87.50	87.50	9.00	9.00	0.00	0.00	0.00	0.00	0.00	0.00	0.00	0.00	
291613012	13218 EMPRESS ST	87.50	87.50	9.00	9.00	0.00	0.00	0.00	0.00	0.00	0.00	0.00	0.00	
291613013	13210 EMPRESS ST	87.50	87.50	9.00	9.00	0.00	0.00	0.00	0.00	0.00	0.00	0.00	0.00	
291613014	13200 EMPRESS ST	87.50	87.50	9.00	9.00	0.00	0.00	0.00	0.00	0.00	0.00	0.00	0.00	
291613015	22220 EMPRESS ST	87.50	87.50	9.00	9.00	0.00	0.00	0.00	0.00	0.00	0.00	0.00	0.00	
291613016	22210 EMPRESS ST	87.50	87.50	9.00	9.00	0.00	0.00	0.00	0.00	0.00	0.00	0.00	0.00	
291613017	22200 EMPRESS ST	87.50	87.50	9.00	9.00	0.00	0.00	0.00	0.00	0.00	0.00	0.00	0.00	
291613018	22190 EMPRESS ST	87.50	87.50	9.00	9.00	0.00	0.00	0.00	0.00	0.00	0.00	0.00	0.00	
291613019	22180 EMPRESS ST	87.50	87.50	9.00	9.00	0.00	0.00	0.00	0.00	0.00	0.00	0.00	0.00	
291613020	22170 EMPRESS ST	87.50	87.50	9.00	9.00	0.00	0.00	0.00	0.00	0.00	0.00	0.00	0.00	
291613021	22160 EMPRESS ST	87.50	87.50	9.00	9.00	0.00	0.00	0.00	0.00	0.00	0.00	0.00	0.00	
291613022	22163 SWEETGUM AVE	87.50	87.50	9.00	9.00	0.00	0.00	0.00	0.00	0.00	0.00	0.00	0.00	
291613023	22173 SWEETGUM AVE	87.50	87.50	9.00	9.00	0.00	0.00	0.00	0.00	0.00	0.00	0.00	0.00	
291613024	22183 SWEETGUM AVE	87.50	87.50	9.00	9.00	0.00	0.00	0.00	0.00	0.00	0.00	0.00	0.00	
291613025	22193 SWEETGUM AVE	87.50	87.50	9.00	9.00	0.00	0.00	0.00	0.00	0.00	0.00	0.00	0.00	
291613026	22203 SWEETGUM AVE	87.50	87.50	9.00	9.00	0.00	0.00	0.00	0.00	0.00	0.00	0.00	0.00	
291613027	22213 SWEETGUM AVE	87.50	87.50	9.00	9.00	0.00	0.00	0.00	0.00	0.00	0.00	0.00	0.00	
291613028	22223 SWEETGUM AVE	87.50	87.50	9.00	9.00	0.00	0.00	0.00	0.00	0.00	0.00	0.00	0.00	
291613029	22233 SWEETGUM AVE	87.50	87.50	9.00	9.00	0.00	0.00	0.00	0.00	0.00	0.00	0.00	0.00	
291613030	22243 SWEETGUM AVE	87.50	87.50	9.00	9.00	0.00	0.00	0.00	0.00	0.00	0.00	0.00	0.00	
291614001	22244 SWEETGUM AVE	87.50	87.50	9.00	9.00	0.00	0.00	0.00	0.00	0.00	0.00	0.00	0.00	
291614002	22234 SWEETGUM AVE	87.50	87.50	9.00	9.00	0.00	0.00	0.00	0.00	0.00	0.00	0.00	0.00	
291614003	22224 SWEETGUM AVE	87.50	87.50	9.00	9.00	0.00	0.00	0.00	0.00	0.00	0.00	0.00	0.00	
291614004	22214 SWEETGUM AVE	87.50	87.50	9.00	9.00	0.00	0.00	0.00	0.00	0.00	0.00	0.00	0.00	

MORENO VALLEY COMMUNITY SERVICES DISTRICT
FISCAL YEAR 2015/16 MAXIMUM AND APPLIED PARCEL TAXES/CHARGES

ASSESSOR'S PARCEL NUMBER	SITUS ADDRESS	ZONE A		ZONE C		ZONE D		ZONE E		ZONE M		ZONE S		TRACT NUMBER
		MAXIMUM	APPLIED	MAXIMUM	APPLIED	MAXIMUM	APPLIED	MAXIMUM	APPLIED	MAXIMUM	APPLIED	MAXIMUM	APPLIED	
291614005	22204 SWEETGUM AVE	87.50	87.50	9.00	9.00	0.00	0.00	0.00	0.00	0.00	0.00	0.00	0.00	
291614006	22194 SWEETGUM AVE	87.50	87.50	9.00	9.00	0.00	0.00	0.00	0.00	0.00	0.00	0.00	0.00	
291614007	22184 SWEETGUM AVE	87.50	87.50	9.00	9.00	0.00	0.00	0.00	0.00	0.00	0.00	0.00	0.00	
291614008	22174 SWEETGUM AVE	87.50	87.50	9.00	9.00	0.00	0.00	0.00	0.00	0.00	0.00	0.00	0.00	
291614009	22164 SWEETGUM AVE	87.50	87.50	9.00	9.00	0.00	0.00	0.00	0.00	0.00	0.00	0.00	0.00	
291615001	22310 MAIDENHAIR ST	87.50	87.50	9.00	9.00	0.00	0.00	0.00	0.00	0.00	0.00	0.00	0.00	
291615002	22316 MAIDENHAIR ST	87.50	87.50	9.00	9.00	0.00	0.00	0.00	0.00	0.00	0.00	0.00	0.00	
291615003	22324 MAIDENHAIR ST	87.50	87.50	9.00	9.00	0.00	0.00	0.00	0.00	0.00	0.00	0.00	0.00	
291615004	13331 PEASHRUB AVE	87.50	87.50	9.00	9.00	0.00	0.00	0.00	0.00	0.00	0.00	0.00	0.00	
291615005	13319 PEASHRUB AVE	87.50	87.50	9.00	9.00	0.00	0.00	0.00	0.00	0.00	0.00	0.00	0.00	
291615006	13307 PEASHRUB AVE	87.50	87.50	9.00	9.00	0.00	0.00	0.00	0.00	0.00	0.00	0.00	0.00	
291615007	13295 PEASHRUB AVE	87.50	87.50	9.00	9.00	0.00	0.00	0.00	0.00	0.00	0.00	0.00	0.00	
291615008	13283 PEASHRUB AVE	87.50	87.50	9.00	9.00	0.00	0.00	0.00	0.00	0.00	0.00	0.00	0.00	
291615009	22325 LILAC CT	87.50	87.50	9.00	9.00	0.00	0.00	0.00	0.00	0.00	0.00	0.00	0.00	
291615010	22315 LILAC CT	87.50	87.50	9.00	9.00	0.00	0.00	0.00	0.00	0.00	0.00	0.00	0.00	
291615011	22309 LILAC CT	87.50	87.50	9.00	9.00	0.00	0.00	0.00	0.00	0.00	0.00	0.00	0.00	
291615012	22308 LILAC CT	87.50	87.50	9.00	9.00	0.00	0.00	0.00	0.00	0.00	0.00	0.00	0.00	
291615013	22314 LILAC CT	87.50	87.50	9.00	9.00	0.00	0.00	0.00	0.00	0.00	0.00	0.00	0.00	
291615014	22322 LILAC CT	87.50	87.50	9.00	9.00	0.00	0.00	0.00	0.00	0.00	0.00	0.00	0.00	
291615015	22330 LILAC CT	87.50	87.50	9.00	9.00	0.00	0.00	0.00	0.00	0.00	0.00	0.00	0.00	
291615016	22340 LILAC CT	87.50	87.50	9.00	9.00	0.00	0.00	0.00	0.00	0.00	0.00	0.00	0.00	
291616001	13256 PEASHRUB AVE	87.50	87.50	9.00	9.00	0.00	0.00	0.00	0.00	0.00	0.00	0.00	0.00	
291616002	13268 PEASHRUB AVE	87.50	87.50	9.00	9.00	0.00	0.00	0.00	0.00	0.00	0.00	0.00	0.00	
291616003	13280 PEASHRUB AVE	87.50	87.50	9.00	9.00	0.00	0.00	0.00	0.00	0.00	0.00	0.00	0.00	
291616004	13292 PEASHRUB AVE	87.50	87.50	9.00	9.00	0.00	0.00	0.00	0.00	0.00	0.00	0.00	0.00	
291616005	13304 PEASHRUB AVE	87.50	87.50	9.00	9.00	0.00	0.00	0.00	0.00	0.00	0.00	0.00	0.00	
291616006	13316 PEASHRUB AVE	87.50	87.50	9.00	9.00	0.00	0.00	0.00	0.00	0.00	0.00	0.00	0.00	
291616007	13328 PEASHRUB AVE	87.50	87.50	9.00	9.00	0.00	0.00	0.00	0.00	0.00	0.00	0.00	0.00	
291616008	13340 PEASHRUB AVE	87.50	87.50	9.00	9.00	0.00	0.00	0.00	0.00	0.00	0.00	0.00	0.00	
291616009	13345 SNOWBELL LN	87.50	87.50	9.00	9.00	0.00	0.00	0.00	0.00	0.00	0.00	0.00	0.00	
291616010	13333 SNOWBELL LN	87.50	87.50	9.00	9.00	0.00	0.00	0.00	0.00	0.00	0.00	0.00	0.00	
291616011	13321 SNOWBELL LN	87.50	87.50	9.00	9.00	0.00	0.00	0.00	0.00	0.00	0.00	0.00	0.00	
291616012	13309 SNOWBELL LN	87.50	87.50	9.00	9.00	0.00	0.00	0.00	0.00	0.00	0.00	0.00	0.00	
291616013	13297 SNOWBELL LN	87.50	87.50	9.00	9.00	0.00	0.00	0.00	0.00	0.00	0.00	0.00	0.00	
291616014	13285 SNOWBELL LN	87.50	87.50	9.00	9.00	0.00	0.00	0.00	0.00	0.00	0.00	0.00	0.00	
291616015	13271 SNOWBELL LN	87.50	87.50	9.00	9.00	0.00	0.00	0.00	0.00	0.00	0.00	0.00	0.00	
291616016	13259 SNOWBELL LN	87.50	87.50	9.00	9.00	0.00	0.00	0.00	0.00	0.00	0.00	0.00	0.00	

MORENO VALLEY COMMUNITY SERVICES DISTRICT
FISCAL YEAR 2015/16 MAXIMUM AND APPLIED PARCEL TAXES/CHARGES

ASSESSOR'S		ZONE A		ZONE C		ZONE D		ZONE E		ZONE M		ZONE S		TRACT NUMBER
PARCEL NUMBER	SITUS ADDRESS	MAXIMUM	APPLIED	MAXIMUM	APPLIED	MAXIMUM	APPLIED	MAXIMUM	APPLIED	MAXIMUM	APPLIED	MAXIMUM	APPLIED	
291620001	22441 DRACAEA AVE	87.50	87.50	9.00	9.00	0.00	0.00	0.00	0.00	0.00	0.00	0.00	0.00	
291620002	22451 DRACAEA AVE	87.50	87.50	9.00	9.00	0.00	0.00	0.00	0.00	0.00	0.00	0.00	0.00	
291620003	22461 DRACAEA AVE	87.50	87.50	9.00	9.00	0.00	0.00	0.00	0.00	0.00	0.00	0.00	0.00	
291620004	22471 DRACAEA AVE	87.50	87.50	9.00	9.00	0.00	0.00	0.00	0.00	0.00	0.00	0.00	0.00	
291620005	22481 DRACAEA AVE	87.50	87.50	9.00	9.00	0.00	0.00	0.00	0.00	0.00	0.00	0.00	0.00	
291620006	22491 DRACAEA AVE	87.50	87.50	9.00	9.00	0.00	0.00	0.00	0.00	0.00	0.00	0.00	0.00	
291620007	13329 ARBOR PARK LN	87.50	87.50	9.00	9.00	0.00	0.00	0.00	0.00	0.00	0.00	0.00	0.00	
291620008	13339 ARBOR PARK LN	87.50	87.50	9.00	9.00	0.00	0.00	0.00	0.00	0.00	0.00	0.00	0.00	
291620009	13349 ARBOR PARK LN	87.50	87.50	9.00	9.00	0.00	0.00	0.00	0.00	0.00	0.00	0.00	0.00	
291620010	13359 ARBOR PARK LN	87.50	87.50	9.00	9.00	0.00	0.00	0.00	0.00	0.00	0.00	0.00	0.00	
291620011	13369 ARBOR PARK LN	87.50	87.50	9.00	9.00	0.00	0.00	0.00	0.00	0.00	0.00	0.00	0.00	
291620012	13379 ARBOR PARK LN	87.50	87.50	9.00	9.00	0.00	0.00	0.00	0.00	0.00	0.00	0.00	0.00	
291620013	22298 WITCHHAZEL AVE	87.50	87.50	9.00	9.00	0.00	0.00	0.00	0.00	0.00	0.00	0.00	0.00	
291620014	22288 WITCHHAZEL AVE	87.50	87.50	9.00	9.00	0.00	0.00	0.00	0.00	0.00	0.00	0.00	0.00	
291620015	22278 WITCHHAZEL AVE	87.50	87.50	9.00	9.00	0.00	0.00	0.00	0.00	0.00	0.00	0.00	0.00	
291620016	13378 HICKORY WAY	87.50	87.50	9.00	9.00	0.00	0.00	0.00	0.00	0.00	0.00	0.00	0.00	
291620017	13372 HICKORY WAY	87.50	87.50	9.00	9.00	0.00	0.00	0.00	0.00	0.00	0.00	0.00	0.00	
291620018	13364 HICKORY WAY	87.50	87.50	9.00	9.00	0.00	0.00	0.00	0.00	0.00	0.00	0.00	0.00	
291620019	13356 HICKORY WAY	87.50	87.50	9.00	9.00	0.00	0.00	0.00	0.00	0.00	0.00	0.00	0.00	
291620020	13350 HICKORY WAY	87.50	87.50	9.00	9.00	0.00	0.00	0.00	0.00	0.00	0.00	0.00	0.00	
291620021	13344 HICKORY WAY	87.50	87.50	9.00	9.00	0.00	0.00	0.00	0.00	0.00	0.00	0.00	0.00	
291620022	13338 HICKORY WAY	87.50	87.50	9.00	9.00	0.00	0.00	0.00	0.00	0.00	0.00	0.00	0.00	
291620023	13332 HICKORY WAY	87.50	87.50	9.00	9.00	0.00	0.00	0.00	0.00	0.00	0.00	0.00	0.00	
291620024	13326 HICKORY WAY	87.50	87.50	9.00	9.00	0.00	0.00	0.00	0.00	0.00	0.00	0.00	0.00	
291621001	13357 HICKORY WAY	87.50	87.50	9.00	9.00	0.00	0.00	0.00	0.00	0.00	0.00	0.00	0.00	
291621002	13367 HICKORY WAY	87.50	87.50	9.00	9.00	0.00	0.00	0.00	0.00	0.00	0.00	0.00	0.00	
291621003	13377 HICKORY WAY	87.50	87.50	9.00	9.00	0.00	0.00	0.00	0.00	0.00	0.00	0.00	0.00	
291621004	13387 HICKORY WAY	87.50	87.50	9.00	9.00	0.00	0.00	0.00	0.00	0.00	0.00	0.00	0.00	
291621005	13397 HICKORY WAY	87.50	87.50	9.00	9.00	0.00	0.00	0.00	0.00	0.00	0.00	0.00	0.00	
291621006		87.50	87.50	9.00	9.00	0.00	0.00	0.00	0.00	0.00	0.00	0.00	0.00	
291621007	13384 CHERRYLAUREL AVE	87.50	87.50	9.00	9.00	0.00	0.00	0.00	0.00	0.00	0.00	0.00	0.00	
291621008	13374 CHERRYLAUREL AVE	87.50	87.50	9.00	9.00	0.00	0.00	0.00	0.00	0.00	0.00	0.00	0.00	
291621009	13364 CHERRYLAUREL AVE	87.50	87.50	9.00	9.00	0.00	0.00	0.00	0.00	0.00	0.00	0.00	0.00	
291621010	13354 CHERRYLAUREL AVE	87.50	87.50	9.00	9.00	0.00	0.00	0.00	0.00	0.00	0.00	0.00	0.00	
291622001	13305 CHERRYLAUREL AVE	87.50	87.50	9.00	9.00	0.00	0.00	0.00	0.00	0.00	0.00	0.00	0.00	
291622002	13315 CHERRYLAUREL AVE	87.50	87.50	9.00	9.00	0.00	0.00	0.00	0.00	0.00	0.00	0.00	0.00	
291622003		87.50	87.50	9.00	9.00	0.00	0.00	0.00	0.00	0.00	0.00	0.00	0.00	

MORENO VALLEY COMMUNITY SERVICES DISTRICT
FISCAL YEAR 2015/16 MAXIMUM AND APPLIED PARCEL TAXES/CHARGES

ASSESSOR'S PARCEL NUMBER	SITUS ADDRESS	ZONE A		ZONE C		ZONE D		ZONE E		ZONE M		ZONE S		TRACT NUMBER
		MAXIMUM	APPLIED	MAXIMUM	APPLIED	MAXIMUM	APPLIED	MAXIMUM	APPLIED	MAXIMUM	APPLIED	MAXIMUM	APPLIED	
291622004	13335 CHERRYLAUREL AVE	87.50	87.50	9.00	9.00	0.00	0.00	0.00	0.00	0.00	0.00	0.00	0.00	
291622005		87.50	87.50	9.00	9.00	0.00	0.00	0.00	0.00	0.00	0.00	0.00	0.00	
291622006		87.50	87.50	9.00	9.00	0.00	0.00	0.00	0.00	0.00	0.00	0.00	0.00	
291622007	13365 CHERRY LAUREL AVE	87.50	87.50	9.00	9.00	0.00	0.00	0.00	0.00	0.00	0.00	0.00	0.00	
291622008	13375 CHERRYLAUREL AVE	87.50	87.50	9.00	9.00	0.00	0.00	0.00	0.00	0.00	0.00	0.00	0.00	
291622009	13385 CHERRYLAUREL AVE	87.50	87.50	9.00	9.00	0.00	0.00	0.00	0.00	0.00	0.00	0.00	0.00	
291622010	13395 CHERRYLAUREL AVE	87.50	87.50	9.00	9.00	0.00	0.00	0.00	0.00	0.00	0.00	0.00	0.00	
291622011	22190 WITCHHAZEL AVE	87.50	87.50	9.00	9.00	0.00	0.00	0.00	0.00	0.00	0.00	0.00	0.00	
291622012	22182 WITCHHAZEL AVE	87.50	87.50	9.00	9.00	0.00	0.00	0.00	0.00	0.00	0.00	0.00	0.00	
291622013	22174 WITCHHAZEL AVE	87.50	87.50	9.00	9.00	0.00	0.00	0.00	0.00	0.00	0.00	0.00	0.00	
291622014	22166 WITCHHAZEL AVE	87.50	87.50	9.00	9.00	0.00	0.00	0.00	0.00	0.00	0.00	0.00	0.00	
291622015	22158 WITCHHAZEL AVE	87.50	87.50	9.00	9.00	0.00	0.00	0.00	0.00	0.00	0.00	0.00	0.00	
291622016	22150 WITCHHAZEL AVE	87.50	87.50	9.00	9.00	0.00	0.00	0.00	0.00	0.00	0.00	0.00	0.00	
291622017	22142 WITCHHAZEL AVE	87.50	87.50	9.00	9.00	0.00	0.00	0.00	0.00	0.00	0.00	0.00	0.00	
291622018	22134 WITCHHAZEL AVE	87.50	87.50	9.00	9.00	0.00	0.00	0.00	0.00	0.00	0.00	0.00	0.00	
291622019	22126 WITCHHAZEL AVE	87.50	87.50	9.00	9.00	0.00	0.00	0.00	0.00	0.00	0.00	0.00	0.00	
291622020	22118 WITCHHAZEL AVE	87.50	87.50	9.00	9.00	0.00	0.00	0.00	0.00	0.00	0.00	0.00	0.00	
291622021	22110 WITCHHAZEL AVE	87.50	87.50	9.00	9.00	0.00	0.00	0.00	0.00	0.00	0.00	0.00	0.00	
291622022	22102 WITCHHAZEL AVE	87.50	87.50	9.00	9.00	0.00	0.00	0.00	0.00	0.00	0.00	0.00	0.00	
291622023	22054 WITCHHAZEL AVE	87.50	87.50	9.00	9.00	0.00	0.00	0.00	0.00	0.00	0.00	0.00	0.00	
291622024	22062 WITCHHAZEL AVE	87.50	87.50	9.00	9.00	0.00	0.00	0.00	0.00	0.00	0.00	0.00	0.00	
291622025	22070 WITCHHAZEL AVE	87.50	87.50	9.00	9.00	0.00	0.00	0.00	0.00	0.00	0.00	0.00	0.00	
291622026	22078 WITCHHAZEL AVE	87.50	87.50	9.00	9.00	0.00	0.00	0.00	0.00	0.00	0.00	0.00	0.00	
291622027	22086 WITCHHAZEL AVE	87.50	87.50	9.00	9.00	0.00	0.00	0.00	0.00	0.00	0.00	0.00	0.00	
291622028	22094 WITCHHAZEL AVE	87.50	87.50	9.00	9.00	0.00	0.00	0.00	0.00	0.00	0.00	0.00	0.00	
291623001	22131 WITCHHAZEL AVE	87.50	87.50	9.00	9.00	0.00	0.00	0.00	0.00	0.00	0.00	0.00	0.00	
291623002	22139 WITCHHAZEL AVE	87.50	87.50	9.00	9.00	0.00	0.00	0.00	0.00	0.00	0.00	0.00	0.00	
291623003	22147 WITCHHAZEL AVE	87.50	87.50	9.00	9.00	0.00	0.00	0.00	0.00	0.00	0.00	0.00	0.00	
291623004	22155 WITCHHAZEL AVE	87.50	87.50	9.00	9.00	0.00	0.00	0.00	0.00	0.00	0.00	0.00	0.00	
291623005	22163 WITCHHAZEL AVE	87.50	87.50	9.00	9.00	0.00	0.00	0.00	0.00	0.00	0.00	0.00	0.00	
291623006	22171 WITCHHAZEL AVE	87.50	87.50	9.00	9.00	0.00	0.00	0.00	0.00	0.00	0.00	0.00	0.00	
291623007	22179 WITCHHAZEL AVE	87.50	87.50	9.00	9.00	0.00	0.00	0.00	0.00	0.00	0.00	0.00	0.00	
291623008	22187 WITCHHAZEL AVE	87.50	87.50	9.00	9.00	0.00	0.00	0.00	0.00	0.00	0.00	0.00	0.00	
291623009	22195 WITCHHAZEL AVE	87.50	87.50	9.00	9.00	0.00	0.00	0.00	0.00	0.00	0.00	0.00	0.00	
291623010	22203 WITCHHAZEL AVE	87.50	87.50	9.00	9.00	0.00	0.00	0.00	0.00	0.00	0.00	0.00	0.00	
291623011	22211 WITCHHAZEL AVE	87.50	87.50	9.00	9.00	0.00	0.00	0.00	0.00	0.00	0.00	0.00	0.00	
291623012	22219 WITCHHAZEL AVE	87.50	87.50	9.00	9.00	0.00	0.00	0.00	0.00	0.00	0.00	0.00	0.00	

MORENO VALLEY COMMUNITY SERVICES DISTRICT
FISCAL YEAR 2015/16 MAXIMUM AND APPLIED PARCEL TAXES/CHARGES

ASSESSOR'S PARCEL NUMBER	SITUS ADDRESS	ZONE A		ZONE C		ZONE D		ZONE E		ZONE M		ZONE S		TRACT NUMBER
		MAXIMUM	APPLIED	MAXIMUM	APPLIED	MAXIMUM	APPLIED	MAXIMUM	APPLIED	MAXIMUM	APPLIED	MAXIMUM	APPLIED	
291623013	22227 WITCHHAZEL AVE	87.50	87.50	9.00	9.00	0.00	0.00	0.00	0.00	0.00	0.00	0.00	0.00	
291623014	22235 WITCHHAZEL AVE	87.50	87.50	9.00	9.00	0.00	0.00	0.00	0.00	0.00	0.00	0.00	0.00	
291623015		87.50	87.50	9.00	9.00	0.00	0.00	0.00	0.00	0.00	0.00	0.00	0.00	
291623016	22251 WITCHHAZEL AVE	87.50	87.50	9.00	9.00	0.00	0.00	0.00	0.00	0.00	0.00	0.00	0.00	
291623017	22259 WITCHHAZEL AVE	87.50	87.50	9.00	9.00	0.00	0.00	0.00	0.00	0.00	0.00	0.00	0.00	
291623018	22267 WITCHHAZEL AVE	87.50	87.50	9.00	9.00	0.00	0.00	0.00	0.00	0.00	0.00	0.00	0.00	
291623019	22275 WITCHHAZEL AVE	87.50	87.50	9.00	9.00	0.00	0.00	0.00	0.00	0.00	0.00	0.00	0.00	
291623020		87.50	87.50	9.00	9.00	0.00	0.00	0.00	0.00	0.00	0.00	0.00	0.00	
291623021		87.50	87.50	9.00	9.00	0.00	0.00	0.00	0.00	0.00	0.00	0.00	0.00	
291623022	13296 SOURWOOD AVE	87.50	87.50	9.00	9.00	0.00	0.00	0.00	0.00	0.00	0.00	0.00	0.00	
291623023	13306 SOURWOOD AVE	87.50	87.50	9.00	9.00	0.00	0.00	0.00	0.00	0.00	0.00	0.00	0.00	
291623024	13316 SOURWOOD AVE	87.50	87.50	9.00	9.00	0.00	0.00	0.00	0.00	0.00	0.00	0.00	0.00	
291623025	13326 SOURWOOD AVE	87.50	87.50	9.00	9.00	0.00	0.00	0.00	0.00	0.00	0.00	0.00	0.00	
291623026	13336 SOURWOOD AVE	87.50	87.50	9.00	9.00	0.00	0.00	0.00	0.00	0.00	0.00	0.00	0.00	
291623027	13346 SOURWOOD AVE	87.50	87.50	9.00	9.00	0.00	0.00	0.00	0.00	0.00	0.00	0.00	0.00	
291623028	13356 SOURWOOD AVE	87.50	87.50	9.00	9.00	0.00	0.00	0.00	0.00	0.00	0.00	0.00	0.00	
291623029	13366 SOURWOOD AVE	87.50	87.50	9.00	9.00	0.00	0.00	0.00	0.00	0.00	0.00	0.00	0.00	
291623030	13376 SOURWOOD AVE	87.50	87.50	9.00	9.00	0.00	0.00	0.00	0.00	0.00	0.00	0.00	0.00	
291623031	13386 SOURWOOD AVE	87.50	87.50	9.00	9.00	0.00	0.00	0.00	0.00	0.00	0.00	0.00	0.00	
291623032	13396 SOURWOOD AVE	87.50	87.50	9.00	9.00	0.00	0.00	0.00	0.00	0.00	0.00	0.00	0.00	
291623033	22079 GOLDENCHAIN ST	87.50	87.50	9.00	9.00	0.00	0.00	0.00	0.00	0.00	0.00	0.00	0.00	
291623034	22071 GOLDENCHAIN ST	87.50	87.50	9.00	9.00	0.00	0.00	0.00	0.00	0.00	0.00	0.00	0.00	
291623035	22063 GOLDENCHAIN ST	87.50	87.50	9.00	9.00	0.00	0.00	0.00	0.00	0.00	0.00	0.00	0.00	
291623036	22055 GOLDENCHAIN ST	87.50	87.50	9.00	9.00	0.00	0.00	0.00	0.00	0.00	0.00	0.00	0.00	
291623037	22047 GOLDENCHAIN ST	87.50	87.50	9.00	9.00	0.00	0.00	0.00	0.00	0.00	0.00	0.00	0.00	
291623038	22039 GOLDENCHAIN ST	87.50	87.50	9.00	9.00	0.00	0.00	0.00	0.00	0.00	0.00	0.00	0.00	
291623039	22031 GOLDENCHAIN ST	87.50	87.50	9.00	9.00	0.00	0.00	0.00	0.00	0.00	0.00	0.00	0.00	
291623040	22023 GOLDENCHAIN ST	87.50	87.50	9.00	9.00	0.00	0.00	0.00	0.00	0.00	0.00	0.00	0.00	
291623041	22015 GOLDENCHAIN ST	87.50	87.50	9.00	9.00	0.00	0.00	0.00	0.00	0.00	0.00	0.00	0.00	
291623043	13389 COFFEETREE ST	87.50	87.50	9.00	9.00	0.00	0.00	0.00	0.00	0.00	0.00	0.00	0.00	
291623044	13379 COFFEETREE ST	87.50	87.50	9.00	9.00	0.00	0.00	0.00	0.00	0.00	0.00	0.00	0.00	
291623045	13369 COFFEETREE ST	87.50	87.50	9.00	9.00	0.00	0.00	0.00	0.00	0.00	0.00	0.00	0.00	
291623046	13359 COFFEETREE ST	87.50	87.50	9.00	9.00	0.00	0.00	0.00	0.00	0.00	0.00	0.00	0.00	
291623047	13349 COFFEETREE ST	87.50	87.50	9.00	9.00	0.00	0.00	0.00	0.00	0.00	0.00	0.00	0.00	
291623048	13339 COFFEETREE ST	87.50	87.50	9.00	9.00	0.00	0.00	0.00	0.00	0.00	0.00	0.00	0.00	
291623049	13329 COFFEETREE ST	87.50	87.50	9.00	9.00	0.00	0.00	0.00	0.00	0.00	0.00	0.00	0.00	
291623050	13319 COFFEETREE ST	87.50	87.50	9.00	9.00	0.00	0.00	0.00	0.00	0.00	0.00	0.00	0.00	

MORENO VALLEY COMMUNITY SERVICES DISTRICT
FISCAL YEAR 2015/16 MAXIMUM AND APPLIED PARCEL TAXES/CHARGES

ASSESSOR'S PARCEL NUMBER	SITUS ADDRESS	ZONE A		ZONE C		ZONE D		ZONE E		ZONE M		ZONE S		TRACT NUMBER
		MAXIMUM	APPLIED	MAXIMUM	APPLIED	MAXIMUM	APPLIED	MAXIMUM	APPLIED	MAXIMUM	APPLIED	MAXIMUM	APPLIED	
291623051	13309 COFFEETREE ST	87.50	87.50	9.00	9.00	0.00	0.00	0.00	0.00	0.00	0.00	0.00	0.00	
291623052	13299 COFFEETREE ST	87.50	87.50	9.00	9.00	0.00	0.00	0.00	0.00	0.00	0.00	0.00	0.00	
291623053	13289 COFFEETREE ST	87.50	87.50	9.00	9.00	0.00	0.00	0.00	0.00	0.00	0.00	0.00	0.00	
291623054	13279 COFFEETREE ST	87.50	87.50	9.00	9.00	0.00	0.00	0.00	0.00	0.00	0.00	0.00	0.00	
291623055	13269 COFFEETREE ST	87.50	87.50	9.00	9.00	0.00	0.00	0.00	0.00	0.00	0.00	0.00	0.00	
291623056	13259 COFFEETREE ST	87.50	87.50	9.00	9.00	0.00	0.00	0.00	0.00	0.00	0.00	0.00	0.00	
291623057	22008 WITCHHAZEL AVE	87.50	87.50	9.00	9.00	0.00	0.00	0.00	0.00	0.00	0.00	0.00	0.00	
291623058	22016 WITCHHAZEL AVE	87.50	87.50	9.00	9.00	0.00	0.00	0.00	0.00	0.00	0.00	0.00	0.00	
291623059	22024 WITCHHAZEL AVE	87.50	87.50	9.00	9.00	0.00	0.00	0.00	0.00	0.00	0.00	0.00	0.00	
291623060	22032 WITCHHAZEL AVE	87.50	87.50	9.00	9.00	0.00	0.00	0.00	0.00	0.00	0.00	0.00	0.00	
291623061	22040 WITCHHAZEL AVE	87.50	87.50	9.00	9.00	0.00	0.00	0.00	0.00	0.00	0.00	0.00	0.00	
291623062	22007 GOLDENCHAIN ST	87.50	87.50	9.00	9.00	0.00	0.00	0.00	0.00	0.00	0.00	0.00	0.00	
291624001	22011 WITCHHAZEL AVE	87.50	87.50	9.00	9.00	0.00	0.00	0.00	0.00	0.00	0.00	0.00	0.00	
291624002	22019 WITCHHAZEL AVE	87.50	87.50	9.00	9.00	0.00	0.00	0.00	0.00	0.00	0.00	0.00	0.00	
291624003	22027 WITCHHAZEL AVE	87.50	87.50	9.00	9.00	0.00	0.00	0.00	0.00	0.00	0.00	0.00	0.00	
291624004	22035 WITCHHAZEL AVE	87.50	87.50	9.00	9.00	0.00	0.00	0.00	0.00	0.00	0.00	0.00	0.00	
291624005	22043 WITCHHAZEL AVE	87.50	87.50	9.00	9.00	0.00	0.00	0.00	0.00	0.00	0.00	0.00	0.00	
291624006	22051 WITCHHAZEL AVE	87.50	87.50	9.00	9.00	0.00	0.00	0.00	0.00	0.00	0.00	0.00	0.00	
291624007	22059 WITCHHAZEL AVE	87.50	87.50	9.00	9.00	0.00	0.00	0.00	0.00	0.00	0.00	0.00	0.00	
291624008	22067 WITCHHAZEL AVE	87.50	87.50	9.00	9.00	0.00	0.00	0.00	0.00	0.00	0.00	0.00	0.00	
291624009	13303 SOURWOOD AVE	87.50	87.50	9.00	9.00	0.00	0.00	0.00	0.00	0.00	0.00	0.00	0.00	
291624010	13313 SOURWOOD AVE	87.50	87.50	9.00	9.00	0.00	0.00	0.00	0.00	0.00	0.00	0.00	0.00	
291624011	13323 SOURWOOD AVE	87.50	87.50	9.00	9.00	0.00	0.00	0.00	0.00	0.00	0.00	0.00	0.00	
291624012	13333 SOURWOOD AVE	87.50	87.50	9.00	9.00	0.00	0.00	0.00	0.00	0.00	0.00	0.00	0.00	
291624013	13343 SOURWOOD AVE	87.50	87.50	9.00	9.00	0.00	0.00	0.00	0.00	0.00	0.00	0.00	0.00	
291624014	13353 SOURWOOD AVE	87.50	87.50	9.00	9.00	0.00	0.00	0.00	0.00	0.00	0.00	0.00	0.00	
291624015	13363 SOURWOOD AVE	87.50	87.50	9.00	9.00	0.00	0.00	0.00	0.00	0.00	0.00	0.00	0.00	
291624016	13373 SOURWOOD AVE	87.50	87.50	9.00	9.00	0.00	0.00	0.00	0.00	0.00	0.00	0.00	0.00	
291624017	13383 SOURWOOD AVE	87.50	87.50	9.00	9.00	0.00	0.00	0.00	0.00	0.00	0.00	0.00	0.00	
291624018	22058 GOLDENCHAIN ST	87.50	87.50	9.00	9.00	0.00	0.00	0.00	0.00	0.00	0.00	0.00	0.00	
291624019	22050 GOLDENCHAIN ST	87.50	87.50	9.00	9.00	0.00	0.00	0.00	0.00	0.00	0.00	0.00	0.00	
291624020	22042 GOLDENCHAIN ST	87.50	87.50	9.00	9.00	0.00	0.00	0.00	0.00	0.00	0.00	0.00	0.00	
291624021	22034 GOLDENCHAIN ST	87.50	87.50	9.00	9.00	0.00	0.00	0.00	0.00	0.00	0.00	0.00	0.00	
291624022	22026 GOLDENCHAIN ST	87.50	87.50	9.00	9.00	0.00	0.00	0.00	0.00	0.00	0.00	0.00	0.00	
291624023	22018 GOLDENCHAIN ST	87.50	87.50	9.00	9.00	0.00	0.00	0.00	0.00	0.00	0.00	0.00	0.00	
291624024	22017 MIMOSA LN	87.50	87.50	9.00	9.00	0.00	0.00	0.00	0.00	0.00	0.00	0.00	0.00	
291624025	22025 MIMOSA LN	87.50	87.50	9.00	9.00	0.00	0.00	0.00	0.00	0.00	0.00	0.00	0.00	

MORENO VALLEY COMMUNITY SERVICES DISTRICT
FISCAL YEAR 2015/16 MAXIMUM AND APPLIED PARCEL TAXES/CHARGES

ASSESSOR'S PARCEL NUMBER	SITUS ADDRESS	ZONE A		ZONE C		ZONE D		ZONE E		ZONE M		ZONE S		TRACT NUMBER
		MAXIMUM	APPLIED	MAXIMUM	APPLIED	MAXIMUM	APPLIED	MAXIMUM	APPLIED	MAXIMUM	APPLIED	MAXIMUM	APPLIED	
291624026	22033 MIMOSA LN	87.50	87.50	9.00	9.00	0.00	0.00	0.00	0.00	0.00	0.00	0.00	0.00	
291624027	22041 MIMOSA LN	87.50	87.50	9.00	9.00	0.00	0.00	0.00	0.00	0.00	0.00	0.00	0.00	
291624028	22049 MIMOSA LN	87.50	87.50	9.00	9.00	0.00	0.00	0.00	0.00	0.00	0.00	0.00	0.00	
291624029	13352 MIMOSA LN	87.50	87.50	9.00	9.00	0.00	0.00	0.00	0.00	0.00	0.00	0.00	0.00	
291624030	13342 MIMOSA LN	87.50	87.50	9.00	9.00	0.00	0.00	0.00	0.00	0.00	0.00	0.00	0.00	
291624031	13332 MIMOSA LN	87.50	87.50	9.00	9.00	0.00	0.00	0.00	0.00	0.00	0.00	0.00	0.00	
291624032	13322 MIMOSA LN	87.50	87.50	9.00	9.00	0.00	0.00	0.00	0.00	0.00	0.00	0.00	0.00	
291624033	13312 MIMOSA LN	87.50	87.50	9.00	9.00	0.00	0.00	0.00	0.00	0.00	0.00	0.00	0.00	
291624034	22046 MIMOSA LN	87.50	87.50	9.00	9.00	0.00	0.00	0.00	0.00	0.00	0.00	0.00	0.00	
291624035	22038 MIMOSA LN	87.50	87.50	9.00	9.00	0.00	0.00	0.00	0.00	0.00	0.00	0.00	0.00	
291624036	22030 MIMOSA LN	87.50	87.50	9.00	9.00	0.00	0.00	0.00	0.00	0.00	0.00	0.00	0.00	
291624037	22022 MIMOSA LN	87.50	87.50	9.00	9.00	0.00	0.00	0.00	0.00	0.00	0.00	0.00	0.00	
291624038	22014 MIMOSA LN	87.50	87.50	9.00	9.00	0.00	0.00	0.00	0.00	0.00	0.00	0.00	0.00	
291625001	22013 MIMOSA LN	87.50	87.50	9.00	9.00	0.00	0.00	0.00	0.00	0.00	0.00	0.00	0.00	
291625002	22021 MIMOSA LN	87.50	87.50	9.00	9.00	0.00	0.00	0.00	0.00	0.00	0.00	0.00	0.00	
291625003	13321 MIMOSA LN	87.50	87.50	9.00	9.00	0.00	0.00	0.00	0.00	0.00	0.00	0.00	0.00	
291625004	13331 MIMOSA LN	87.50	87.50	9.00	9.00	0.00	0.00	0.00	0.00	0.00	0.00	0.00	0.00	
291625005	13341 MIMOSA LN	87.50	87.50	9.00	9.00	0.00	0.00	0.00	0.00	0.00	0.00	0.00	0.00	
291625006	22020 MIMOSA LN	87.50	87.50	9.00	9.00	0.00	0.00	0.00	0.00	0.00	0.00	0.00	0.00	
291625007	22012 MIMOSA LN	87.50	87.50	9.00	9.00	0.00	0.00	0.00	0.00	0.00	0.00	0.00	0.00	
291630001	22383 MAIDENHAIR ST	87.50	87.50	9.00	9.00	0.00	0.00	0.00	0.00	0.00	0.00	0.00	0.00	
291630002	22373 MAIDENHAIR ST	87.50	87.50	9.00	9.00	0.00	0.00	0.00	0.00	0.00	0.00	0.00	0.00	
291630003	22363 MAIDENHAIR ST	87.50	87.50	9.00	9.00	0.00	0.00	0.00	0.00	0.00	0.00	0.00	0.00	
291630004	22353 MAIDENHAIR ST	87.50	87.50	9.00	9.00	0.00	0.00	0.00	0.00	0.00	0.00	0.00	0.00	
291630005	22343 MAIDENHAIR ST	87.50	87.50	9.00	9.00	0.00	0.00	0.00	0.00	0.00	0.00	0.00	0.00	
291630006	22333 MAIDENHAIR ST	87.50	87.50	9.00	9.00	0.00	0.00	0.00	0.00	0.00	0.00	0.00	0.00	
291630007	22323 MAIDENHAIR ST	87.50	87.50	9.00	9.00	0.00	0.00	0.00	0.00	0.00	0.00	0.00	0.00	
291630008	22313 MAIDENHAIR ST	87.50	87.50	9.00	9.00	0.00	0.00	0.00	0.00	0.00	0.00	0.00	0.00	
291630009	22382 HAWTHORN AVE	87.50	87.50	9.00	9.00	0.00	0.00	0.00	0.00	0.00	0.00	0.00	0.00	
291630010	22370 HAWTHORN AVE	87.50	87.50	9.00	9.00	0.00	0.00	0.00	0.00	0.00	0.00	0.00	0.00	
291630011	22358 HAWTHORN AVE	87.50	87.50	9.00	9.00	0.00	0.00	0.00	0.00	0.00	0.00	0.00	0.00	
291630012	22346 HAWTHORN AVE	87.50	87.50	9.00	9.00	0.00	0.00	0.00	0.00	0.00	0.00	0.00	0.00	
291630013	22332 HAWTHORN AVE	87.50	87.50	9.00	9.00	0.00	0.00	0.00	0.00	0.00	0.00	0.00	0.00	
291630014	22320 HAWTHORN AVE	87.50	87.50	9.00	9.00	0.00	0.00	0.00	0.00	0.00	0.00	0.00	0.00	
291630015	22308 HAWTHORN AVE	87.50	87.50	9.00	9.00	0.00	0.00	0.00	0.00	0.00	0.00	0.00	0.00	
291631001	22403 MAIDENHAIR ST	87.50	87.50	9.00	9.00	0.00	0.00	0.00	0.00	0.00	0.00	0.00	0.00	
291631002	22413 MAIDENHAIR ST	87.50	87.50	9.00	9.00	0.00	0.00	0.00	0.00	0.00	0.00	0.00	0.00	

MORENO VALLEY COMMUNITY SERVICES DISTRICT
FISCAL YEAR 2015/16 MAXIMUM AND APPLIED PARCEL TAXES/CHARGES

ASSESSOR'S PARCEL NUMBER	SITUS ADDRESS	ZONE A		ZONE C		ZONE D		ZONE E		ZONE M		ZONE S		TRACT NUMBER
		MAXIMUM	APPLIED	MAXIMUM	APPLIED	MAXIMUM	APPLIED	MAXIMUM	APPLIED	MAXIMUM	APPLIED	MAXIMUM	APPLIED	
291631003	22423 MAIDENHAIR ST	87.50	87.50	9.00	9.00	0.00	0.00	0.00	0.00	0.00	0.00	0.00	0.00	
291631004	22433 MAIDENHAIR ST	87.50	87.50	9.00	9.00	0.00	0.00	0.00	0.00	0.00	0.00	0.00	0.00	
291631005	22443 MAIDENHAIR ST	87.50	87.50	9.00	9.00	0.00	0.00	0.00	0.00	0.00	0.00	0.00	0.00	
291631006	22453 MAIDENHAIR ST	87.50	87.50	9.00	9.00	0.00	0.00	0.00	0.00	0.00	0.00	0.00	0.00	
291631007	22463 MAIDENHAIR ST	87.50	87.50	9.00	9.00	0.00	0.00	0.00	0.00	0.00	0.00	0.00	0.00	
291631008	22473 MAIDENHAIR ST	87.50	87.50	9.00	9.00	0.00	0.00	0.00	0.00	0.00	0.00	0.00	0.00	
291631009	22483 MAIDENHAIR ST	87.50	87.50	9.00	9.00	0.00	0.00	0.00	0.00	0.00	0.00	0.00	0.00	
291631010	22493 MAIDENHAIR ST	87.50	87.50	9.00	9.00	0.00	0.00	0.00	0.00	0.00	0.00	0.00	0.00	
291631011	13376 CRABAPPLE ST	87.50	87.50	9.00	9.00	0.00	0.00	0.00	0.00	0.00	0.00	0.00	0.00	
291631012	13364 CRABAPPLE ST	87.50	87.50	9.00	9.00	0.00	0.00	0.00	0.00	0.00	0.00	0.00	0.00	
291631013	13352 CRABAPPLE ST	87.50	87.50	9.00	9.00	0.00	0.00	0.00	0.00	0.00	0.00	0.00	0.00	
291631017	22482 HAWTHORN AVE	87.50	87.50	9.00	9.00	0.00	0.00	0.00	0.00	0.00	0.00	0.00	0.00	
291631018	22474 HAWTHORN AVE	87.50	87.50	9.00	9.00	0.00	0.00	0.00	0.00	0.00	0.00	0.00	0.00	
291631019	22466 HAWTHORN AVE	87.50	87.50	9.00	9.00	0.00	0.00	0.00	0.00	0.00	0.00	0.00	0.00	
291631020	22458 HAWTHORN AVE	87.50	87.50	9.00	9.00	0.00	0.00	0.00	0.00	0.00	0.00	0.00	0.00	
291631021	22450 HAWTHORN AVE	87.50	87.50	9.00	9.00	0.00	0.00	0.00	0.00	0.00	0.00	0.00	0.00	
291631022	22442 HAWTHORN AVE	87.50	87.50	9.00	9.00	0.00	0.00	0.00	0.00	0.00	0.00	0.00	0.00	
291631023	22432 HAWTHORN AVE	87.50	87.50	9.00	9.00	0.00	0.00	0.00	0.00	0.00	0.00	0.00	0.00	
291631024	22422 HAWTHORN AVE	87.50	87.50	9.00	9.00	0.00	0.00	0.00	0.00	0.00	0.00	0.00	0.00	
291631025	22412 HAWTHORN AVE	87.50	87.50	9.00	9.00	0.00	0.00	0.00	0.00	0.00	0.00	0.00	0.00	
291631026	22402 HAWTHORN AVE	87.50	87.50	9.00	9.00	0.00	0.00	0.00	0.00	0.00	0.00	0.00	0.00	
291631027	13414 HAWTHORN AVE	87.50	87.50	9.00	9.00	0.00	0.00	0.00	0.00	0.00	0.00	0.00	0.00	
291631028	13402 HAWTHORN AVE	87.50	87.50	9.00	9.00	0.00	0.00	0.00	0.00	0.00	0.00	0.00	0.00	
291631029	22490 HAWTHORN AVE	87.50	87.50	9.00	9.00	0.00	0.00	0.00	0.00	0.00	0.00	0.00	0.00	
291632001	13449 ARBOR PARK LN	87.50	87.50	9.00	9.00	0.00	0.00	0.00	0.00	0.00	0.00	0.00	0.00	
291632002	13459 ARBOR PARK LN	87.50	87.50	9.00	9.00	0.00	0.00	0.00	0.00	0.00	0.00	0.00	0.00	
291632003	13469 ARBOR PARK LN	87.50	87.50	9.00	9.00	0.00	0.00	0.00	0.00	0.00	0.00	0.00	0.00	
291632004	13479 ARBOR PARK LN	87.50	87.50	9.00	9.00	0.00	0.00	0.00	0.00	0.00	0.00	0.00	0.00	
291632005	13489 ARBOR PARK LN	87.50	87.50	9.00	9.00	0.00	0.00	0.00	0.00	0.00	0.00	0.00	0.00	
291632011	22307 BLACK GUM ST	87.50	87.50	9.00	9.00	0.00	0.00	0.00	0.00	0.00	0.00	0.00	0.00	
291632012	22317 BLACK GUM ST	87.50	87.50	9.00	9.00	0.00	0.00	0.00	0.00	0.00	0.00	0.00	0.00	
291632013	22327 BLACK GUM ST	87.50	87.50	9.00	9.00	0.00	0.00	0.00	0.00	0.00	0.00	0.00	0.00	
291632014	22337 BLACK GUM ST	87.50	87.50	9.00	9.00	0.00	0.00	0.00	0.00	0.00	0.00	0.00	0.00	
291632015	22347 BLACK GUM ST	87.50	87.50	9.00	9.00	0.00	0.00	0.00	0.00	0.00	0.00	0.00	0.00	
291633013	13474 ARBOR PARK LN	87.50	87.50	9.00	9.00	0.00	0.00	0.00	0.00	0.00	0.00	0.00	0.00	
291633014	13464 ARBOR PARK LN	87.50	87.50	9.00	9.00	0.00	0.00	0.00	0.00	0.00	0.00	0.00	0.00	
291633015	13456 ARBOR PARK LN	87.50	87.50	9.00	9.00	0.00	0.00	0.00	0.00	0.00	0.00	0.00	0.00	

MORENO VALLEY COMMUNITY SERVICES DISTRICT
FISCAL YEAR 2015/16 MAXIMUM AND APPLIED PARCEL TAXES/CHARGES

ASSESSOR'S PARCEL NUMBER	SITUS ADDRESS	ZONE A		ZONE C		ZONE D		ZONE E		ZONE M		ZONE S		TRACT NUMBER
		MAXIMUM	APPLIED	MAXIMUM	APPLIED	MAXIMUM	APPLIED	MAXIMUM	APPLIED	MAXIMUM	APPLIED	MAXIMUM	APPLIED	
291633016	13444 ARBOR PARK LN	87.50	87.50	9.00	9.00	0.00	0.00	0.00	0.00	0.00	0.00	0.00	0.00	
291633017	13434 ARBOR PARK LN	87.50	87.50	9.00	9.00	0.00	0.00	0.00	0.00	0.00	0.00	0.00	0.00	
291633018	13424 ARBOR PARK LN	87.50	87.50	9.00	9.00	0.00	0.00	0.00	0.00	0.00	0.00	0.00	0.00	
291633019	13427 GLORYBOWER ST	87.50	87.50	9.00	9.00	0.00	0.00	0.00	0.00	0.00	0.00	0.00	0.00	
291633020	13437 GLORYBOWER ST	87.50	87.50	9.00	9.00	0.00	0.00	0.00	0.00	0.00	0.00	0.00	0.00	
291633021	13447 GLORYBOWER ST	87.50	87.50	9.00	9.00	0.00	0.00	0.00	0.00	0.00	0.00	0.00	0.00	
291633022	13457 GLORYBOWER ST	87.50	87.50	9.00	9.00	0.00	0.00	0.00	0.00	0.00	0.00	0.00	0.00	
291633023	13467 GLORYBOWER ST	87.50	87.50	9.00	9.00	0.00	0.00	0.00	0.00	0.00	0.00	0.00	0.00	
291633024	13477 GLORYBOWER ST	87.50	87.50	9.00	9.00	0.00	0.00	0.00	0.00	0.00	0.00	0.00	0.00	
291634001	13476 GLORYBOWER ST	87.50	87.50	9.00	9.00	0.00	0.00	0.00	0.00	0.00	0.00	0.00	0.00	
291634002	13466 GLORYBOWER ST	87.50	87.50	9.00	9.00	0.00	0.00	0.00	0.00	0.00	0.00	0.00	0.00	
291634003	13456 GLORYBOWER ST	87.50	87.50	9.00	9.00	0.00	0.00	0.00	0.00	0.00	0.00	0.00	0.00	
291634004	13446 GLORYBOWER ST	87.50	87.50	9.00	9.00	0.00	0.00	0.00	0.00	0.00	0.00	0.00	0.00	
291634005	13436 GLORYBOWER ST	87.50	87.50	9.00	9.00	0.00	0.00	0.00	0.00	0.00	0.00	0.00	0.00	
291634006	22361 WITCHHAZEL AVE	87.50	87.50	9.00	9.00	0.00	0.00	0.00	0.00	0.00	0.00	0.00	0.00	
291634007	22369 WITCHHAZEL AVE	87.50	87.50	9.00	9.00	0.00	0.00	0.00	0.00	0.00	0.00	0.00	0.00	
291634008	22377 WITCHHAZEL AVE	87.50	87.50	9.00	9.00	0.00	0.00	0.00	0.00	0.00	0.00	0.00	0.00	
291634009	22387 WITCHHAZEL AVE	87.50	87.50	9.00	9.00	0.00	0.00	0.00	0.00	0.00	0.00	0.00	0.00	
291634010	22397 WITCHHAZEL AVE	87.50	87.50	9.00	9.00	0.00	0.00	0.00	0.00	0.00	0.00	0.00	0.00	
291634011	22407 WITCHHAZEL AVE	87.50	87.50	9.00	9.00	0.00	0.00	0.00	0.00	0.00	0.00	0.00	0.00	
291634012	22436 BLACK GUM ST	87.50	87.50	9.00	9.00	0.00	0.00	0.00	0.00	0.00	0.00	0.00	0.00	
291634013	22424 BLACK GUM ST	87.50	87.50	9.00	9.00	0.00	0.00	0.00	0.00	0.00	0.00	0.00	0.00	
291634014	22414 BLACK GUM ST	87.50	87.50	9.00	9.00	0.00	0.00	0.00	0.00	0.00	0.00	0.00	0.00	
291634015	22404 BLACK GUM ST	87.50	87.50	9.00	9.00	0.00	0.00	0.00	0.00	0.00	0.00	0.00	0.00	
291634016	22392 BLACK GUM ST	87.50	87.50	9.00	9.00	0.00	0.00	0.00	0.00	0.00	0.00	0.00	0.00	
291634017	22382 BLACK GUM ST	87.50	87.50	9.00	9.00	0.00	0.00	0.00	0.00	0.00	0.00	0.00	0.00	
291635021	22367 BLACK GUM ST	87.50	87.50	9.00	9.00	0.00	0.00	0.00	0.00	0.00	0.00	0.00	0.00	
291635022	22377 BLACK GUM ST	87.50	87.50	9.00	9.00	0.00	0.00	0.00	0.00	0.00	0.00	0.00	0.00	
291635023	22387 BLACK GUM ST	87.50	87.50	9.00	9.00	0.00	0.00	0.00	0.00	0.00	0.00	0.00	0.00	
291635024	22397 BLACK GUM ST	87.50	87.50	9.00	9.00	0.00	0.00	0.00	0.00	0.00	0.00	0.00	0.00	
291635025	22407 BLACK GUM ST	87.50	87.50	9.00	9.00	0.00	0.00	0.00	0.00	0.00	0.00	0.00	0.00	
291635026	22417 BLACK GUM ST	87.50	87.50	9.00	9.00	0.00	0.00	0.00	0.00	0.00	0.00	0.00	0.00	
291635027	22427 BLACK GUM ST	87.50	87.50	9.00	9.00	0.00	0.00	0.00	0.00	0.00	0.00	0.00	0.00	
291635028	22437 BLACK GUM ST	87.50	87.50	9.00	9.00	0.00	0.00	0.00	0.00	0.00	0.00	0.00	0.00	
291635029	22447 BLACK GUM ST	87.50	87.50	9.00	9.00	0.00	0.00	0.00	0.00	0.00	0.00	0.00	0.00	
291635030	22457 BLACK GUM ST	87.50	87.50	9.00	9.00	0.00	0.00	0.00	0.00	0.00	0.00	0.00	0.00	
291635031	22467 BLACK GUM ST	87.50	87.50	9.00	9.00	0.00	0.00	0.00	0.00	0.00	0.00	0.00	0.00	

MORENO VALLEY COMMUNITY SERVICES DISTRICT
FISCAL YEAR 2015/16 MAXIMUM AND APPLIED PARCEL TAXES/CHARGES

ASSESSOR'S PARCEL NUMBER	SITUS ADDRESS	ZONE A		ZONE C		ZONE D		ZONE E		ZONE M		ZONE S		TRACT NUMBER
		MAXIMUM	APPLIED	MAXIMUM	APPLIED	MAXIMUM	APPLIED	MAXIMUM	APPLIED	MAXIMUM	APPLIED	MAXIMUM	APPLIED	
291635032	22477 BLACK GUM ST	87.50	87.50	9.00	9.00	0.00	0.00	0.00	0.00	0.00	0.00	0.00	0.00	
291635033	22487 BLACK GUM ST	87.50	87.50	9.00	9.00	0.00	0.00	0.00	0.00	0.00	0.00	0.00	0.00	
291635034	22497 BLACK GUM ST	87.50	87.50	9.00	9.00	0.00	0.00	0.00	0.00	0.00	0.00	0.00	0.00	
291635035	13490 HAWTHORN AVE	87.50	87.50	9.00	9.00	0.00	0.00	0.00	0.00	0.00	0.00	0.00	0.00	
291635036	13478 HAWTHORN AVE	87.50	87.50	9.00	9.00	0.00	0.00	0.00	0.00	0.00	0.00	0.00	0.00	
291635037	13466 HAWTHORN AVE	87.50	87.50	9.00	9.00	0.00	0.00	0.00	0.00	0.00	0.00	0.00	0.00	
291635038	13454 HAWTHORN AVE	87.50	87.50	9.00	9.00	0.00	0.00	0.00	0.00	0.00	0.00	0.00	0.00	
291635039	13442 HAWTHORN AVE	87.50	87.50	9.00	9.00	0.00	0.00	0.00	0.00	0.00	0.00	0.00	0.00	
291635040	13430 HAWTHORN AVE	87.50	87.50	9.00	9.00	0.00	0.00	0.00	0.00	0.00	0.00	0.00	0.00	
291636001	22311 HAWTHORN AVE	87.50	87.50	9.00	9.00	0.00	0.00	0.00	0.00	0.00	0.00	0.00	0.00	
291636002	22321 HAWTHORN AVE	87.50	87.50	9.00	9.00	0.00	0.00	0.00	0.00	0.00	0.00	0.00	0.00	
291636003	22333 HAWTHORN AVE	87.50	87.50	9.00	9.00	0.00	0.00	0.00	0.00	0.00	0.00	0.00	0.00	
291636004	22349 HAWTHORN AVE	87.50	87.50	9.00	9.00	0.00	0.00	0.00	0.00	0.00	0.00	0.00	0.00	
291636005	22367 HAWTHORN AVE	87.50	87.50	9.00	9.00	0.00	0.00	0.00	0.00	0.00	0.00	0.00	0.00	
291636006	22381 HAWTHORN AVE	87.50	87.50	9.00	9.00	0.00	0.00	0.00	0.00	0.00	0.00	0.00	0.00	
291636007	22393 HAWTHORN AVE	87.50	87.50	9.00	9.00	0.00	0.00	0.00	0.00	0.00	0.00	0.00	0.00	
291636008	22405 HAWTHORN AVE	87.50	87.50	9.00	9.00	0.00	0.00	0.00	0.00	0.00	0.00	0.00	0.00	
291636009	22411 HAWTHORN AVE	87.50	87.50	9.00	9.00	0.00	0.00	0.00	0.00	0.00	0.00	0.00	0.00	
291636010	22421 HAWTHORN AVE	87.50	87.50	9.00	9.00	0.00	0.00	0.00	0.00	0.00	0.00	0.00	0.00	
291636011	22429 HAWTHORN AVE	87.50	87.50	9.00	9.00	0.00	0.00	0.00	0.00	0.00	0.00	0.00	0.00	
291636012	22435 HAWTHORN AVE	87.50	87.50	9.00	9.00	0.00	0.00	0.00	0.00	0.00	0.00	0.00	0.00	
291636013	22441 HAWTHORN AVE	87.50	87.50	9.00	9.00	0.00	0.00	0.00	0.00	0.00	0.00	0.00	0.00	
291636014	22449 HAWTHORN AVE	87.50	87.50	9.00	9.00	0.00	0.00	0.00	0.00	0.00	0.00	0.00	0.00	
291636015	22457 HAWTHORN AVE	87.50	87.50	9.00	9.00	0.00	0.00	0.00	0.00	0.00	0.00	0.00	0.00	
291636016	22465 HAWTHORN AVE	87.50	87.50	9.00	9.00	0.00	0.00	0.00	0.00	0.00	0.00	0.00	0.00	
291636017	13403 HAWTHORN AVE	87.50	87.50	9.00	9.00	0.00	0.00	0.00	0.00	0.00	0.00	0.00	0.00	
291636018	13411 HAWTHORN AVE	87.50	87.50	9.00	9.00	0.00	0.00	0.00	0.00	0.00	0.00	0.00	0.00	
291636019	13419 HAWTHORN AVE	87.50	87.50	9.00	9.00	0.00	0.00	0.00	0.00	0.00	0.00	0.00	0.00	
291636020	13429 HAWTHORN AVE	87.50	87.50	9.00	9.00	0.00	0.00	0.00	0.00	0.00	0.00	0.00	0.00	
291636021	13439 HAWTHORN AVE	87.50	87.50	9.00	9.00	0.00	0.00	0.00	0.00	0.00	0.00	0.00	0.00	
291636022	13451 HAWTHORN AVE	87.50	87.50	9.00	9.00	0.00	0.00	0.00	0.00	0.00	0.00	0.00	0.00	
291636023	13463 HAWTHORN AVE	87.50	87.50	9.00	9.00	0.00	0.00	0.00	0.00	0.00	0.00	0.00	0.00	
291636024	13475 HAWTHORN AVE	87.50	87.50	9.00	9.00	0.00	0.00	0.00	0.00	0.00	0.00	0.00	0.00	
291636025	22450 WITCHHAZEL AVE	87.50	87.50	9.00	9.00	0.00	0.00	0.00	0.00	0.00	0.00	0.00	0.00	
291636026	22442 WITCHHAZEL AVE	87.50	87.50	9.00	9.00	0.00	0.00	0.00	0.00	0.00	0.00	0.00	0.00	
291636027	22434 WITCHHAZEL AVE	87.50	87.50	9.00	9.00	0.00	0.00	0.00	0.00	0.00	0.00	0.00	0.00	
291636028	22426 WITCHHAZEL AVE	87.50	87.50	9.00	9.00	0.00	0.00	0.00	0.00	0.00	0.00	0.00	0.00	

MORENO VALLEY COMMUNITY SERVICES DISTRICT
FISCAL YEAR 2015/16 MAXIMUM AND APPLIED PARCEL TAXES/CHARGES

ASSESSOR'S PARCEL NUMBER	SITUS ADDRESS	ZONE A		ZONE C		ZONE D		ZONE E		ZONE M		ZONE S		TRACT NUMBER
		MAXIMUM	APPLIED	MAXIMUM	APPLIED	MAXIMUM	APPLIED	MAXIMUM	APPLIED	MAXIMUM	APPLIED	MAXIMUM	APPLIED	
291636029	22418 WITCHHAZEL AVE	87.50	87.50	9.00	9.00	0.00	0.00	0.00	0.00	0.00	0.00	0.00	0.00	
291636030	22410 WITCHHAZEL AVE	87.50	87.50	9.00	9.00	0.00	0.00	0.00	0.00	0.00	0.00	0.00	0.00	
291636031	22402 WITCHHAZEL AVE	87.50	87.50	9.00	9.00	0.00	0.00	0.00	0.00	0.00	0.00	0.00	0.00	
291636032	22394 WITCHHAZEL AVE	87.50	87.50	9.00	9.00	0.00	0.00	0.00	0.00	0.00	0.00	0.00	0.00	
291636033	22386 WITCHHAZEL AVE	87.50	87.50	9.00	9.00	0.00	0.00	0.00	0.00	0.00	0.00	0.00	0.00	
291636034	22378 WITCHHAZEL AVE	87.50	87.50	9.00	9.00	0.00	0.00	0.00	0.00	0.00	0.00	0.00	0.00	
291636035	22370 WITCHHAZEL AVE	87.50	87.50	9.00	9.00	0.00	0.00	0.00	0.00	0.00	0.00	0.00	0.00	
291636036	22362 WITCHHAZEL AVE	87.50	87.50	9.00	9.00	0.00	0.00	0.00	0.00	0.00	0.00	0.00	0.00	
291636037	22354 WITCHHAZEL AVE	87.50	87.50	9.00	9.00	0.00	0.00	0.00	0.00	0.00	0.00	0.00	0.00	
291636038	22346 WITCHHAZEL AVE	87.50	87.50	9.00	9.00	0.00	0.00	0.00	0.00	0.00	0.00	0.00	0.00	
291636039	22338 WITCHHAZEL AVE	87.50	87.50	9.00	9.00	0.00	0.00	0.00	0.00	0.00	0.00	0.00	0.00	
291636040	22330 WITCHHAZEL AVE	87.50	87.50	9.00	9.00	0.00	0.00	0.00	0.00	0.00	0.00	0.00	0.00	
291636041	22322 WITCHHAZEL AVE	87.50	87.50	9.00	9.00	0.00	0.00	0.00	0.00	0.00	0.00	0.00	0.00	
291636042	22314 WITCHHAZEL AVE	87.50	87.50	9.00	9.00	0.00	0.00	0.00	0.00	0.00	0.00	0.00	0.00	
291636043	22306 WITCHHAZEL AVE	87.50	87.50	9.00	9.00	0.00	0.00	0.00	0.00	0.00	0.00	0.00	0.00	
291641001	13272 SNOWBELL LN	87.50	87.50	9.00	9.00	0.00	0.00	0.00	0.00	0.00	0.00	0.00	0.00	
291641002	13284 SNOWBELL LN	87.50	87.50	9.00	9.00	0.00	0.00	0.00	0.00	0.00	0.00	0.00	0.00	
291641003	13296 SNOWBELL LN	87.50	87.50	9.00	9.00	0.00	0.00	0.00	0.00	0.00	0.00	0.00	0.00	
291641004	13308 SNOWBELL LN	87.50	87.50	9.00	9.00	0.00	0.00	0.00	0.00	0.00	0.00	0.00	0.00	
291641005	13320 SNOWBELL LN	87.50	87.50	9.00	9.00	0.00	0.00	0.00	0.00	0.00	0.00	0.00	0.00	
291641006	13332 SNOWBELL LN	87.50	87.50	9.00	9.00	0.00	0.00	0.00	0.00	0.00	0.00	0.00	0.00	
291641007	13344 SNOWBELL LN	87.50	87.50	9.00	9.00	0.00	0.00	0.00	0.00	0.00	0.00	0.00	0.00	
291641008	13353 SASSAFRAS ST	87.50	87.50	9.00	9.00	0.00	0.00	0.00	0.00	0.00	0.00	0.00	0.00	
291641009	13341 SASSAFRAS ST	87.50	87.50	9.00	9.00	0.00	0.00	0.00	0.00	0.00	0.00	0.00	0.00	
291641010	13329 SASSAFRAS ST	87.50	87.50	9.00	9.00	0.00	0.00	0.00	0.00	0.00	0.00	0.00	0.00	
291641011	13317 SASSAFRAS ST	87.50	87.50	9.00	9.00	0.00	0.00	0.00	0.00	0.00	0.00	0.00	0.00	
291641012	13305 SASSAFRAS ST	87.50	87.50	9.00	9.00	0.00	0.00	0.00	0.00	0.00	0.00	0.00	0.00	
291641013	13297 SASSAFRAS ST	87.50	87.50	9.00	9.00	0.00	0.00	0.00	0.00	0.00	0.00	0.00	0.00	
291641014	22440 SASSAFRAS ST	87.50	87.50	9.00	9.00	0.00	0.00	0.00	0.00	0.00	0.00	0.00	0.00	
291641015	22452 SASSAFRAS ST	87.50	87.50	9.00	9.00	0.00	0.00	0.00	0.00	0.00	0.00	0.00	0.00	
291641016	22464 SASSAFRAS ST	87.50	87.50	9.00	9.00	0.00	0.00	0.00	0.00	0.00	0.00	0.00	0.00	
291641017	22476 SASSAFRAS ST	87.50	87.50	9.00	9.00	0.00	0.00	0.00	0.00	0.00	0.00	0.00	0.00	
291641018	22488 SASSAFRAS ST	87.50	87.50	9.00	9.00	0.00	0.00	0.00	0.00	0.00	0.00	0.00	0.00	
291641019	22500 SASSAFRAS ST	87.50	87.50	9.00	9.00	0.00	0.00	0.00	0.00	0.00	0.00	0.00	0.00	
291641020	13312 CRABAPPLE ST	87.50	87.50	9.00	9.00	0.00	0.00	0.00	0.00	0.00	0.00	0.00	0.00	
291641021	13326 CRABAPPLE ST	87.50	87.50	9.00	9.00	0.00	0.00	0.00	0.00	0.00	0.00	0.00	0.00	
291642001	13354 SASSAFRAS ST	87.50	87.50	9.00	9.00	0.00	0.00	0.00	0.00	0.00	0.00	0.00	0.00	

MORENO VALLEY COMMUNITY SERVICES DISTRICT
FISCAL YEAR 2015/16 MAXIMUM AND APPLIED PARCEL TAXES/CHARGES

ASSESSOR'S PARCEL NUMBER	SITUS ADDRESS	ZONE A		ZONE C		ZONE D		ZONE E		ZONE M		ZONE S		TRACT NUMBER
		MAXIMUM	APPLIED	MAXIMUM	APPLIED	MAXIMUM	APPLIED	MAXIMUM	APPLIED	MAXIMUM	APPLIED	MAXIMUM	APPLIED	
291642002	13342 SASSAFRAS ST	87.50	87.50	9.00	9.00	0.00	0.00	0.00	0.00	0.00	0.00	0.00	0.00	
291642003	13330 SASSAFRAS ST	87.50	87.50	9.00	9.00	0.00	0.00	0.00	0.00	0.00	0.00	0.00	0.00	
291642004	13318 SASSAFRAS ST	87.50	87.50	9.00	9.00	0.00	0.00	0.00	0.00	0.00	0.00	0.00	0.00	
291642005	13323 CRABAPPLE ST	87.50	87.50	9.00	9.00	0.00	0.00	0.00	0.00	0.00	0.00	0.00	0.00	
291642006	13335 CRABAPPLE ST	87.50	87.50	9.00	9.00	0.00	0.00	0.00	0.00	0.00	0.00	0.00	0.00	
291642007	13347 CRABAPPLE ST	87.50	87.50	9.00	9.00	0.00	0.00	0.00	0.00	0.00	0.00	0.00	0.00	
291642008	13357 CRABAPPLE ST	87.50	87.50	9.00	9.00	0.00	0.00	0.00	0.00	0.00	0.00	0.00	0.00	
291650001	12840 DAY ST	87.50	87.50	9.00	9.00	0.00	0.00	0.00	0.00	0.00	0.00	0.00	0.00	
291650002	12880 DAY ST	87.50	87.50	9.00	9.00	0.00	0.00	0.00	0.00	0.00	0.00	0.00	0.00	
291650003		87.50	87.50	9.00	9.00	0.00	0.00	0.00	0.00	0.00	0.00	0.00	0.00	
291650004		87.50	87.50	9.00	9.00	0.00	0.00	0.00	0.00	0.00	0.00	0.00	0.00	
291650005		87.50	87.50	9.00	9.00	0.00	0.00	0.00	0.00	0.00	0.00	0.00	0.00	
291650006		87.50	87.50	9.00	9.00	0.00	0.00	0.00	0.00	0.00	0.00	0.00	0.00	
291650007		87.50	87.50	9.00	9.00	0.00	0.00	0.00	0.00	0.00	0.00	0.00	0.00	
291650008		87.50	87.50	9.00	9.00	0.00	0.00	0.00	0.00	0.00	0.00	0.00	0.00	
291650009		87.50	87.50	9.00	9.00	0.00	0.00	0.00	0.00	0.00	0.00	0.00	0.00	
291650010		87.50	87.50	9.00	9.00	0.00	0.00	0.00	0.00	0.00	0.00	0.00	0.00	
291650012		87.50	87.50	9.00	9.00	0.00	0.00	0.00	0.00	0.00	0.00	0.00	0.00	
291650013	12490 DAY ST	87.50	87.50	0.00	0.00	0.00	0.00	0.00	0.00	0.00	0.00	0.00	0.00	
291650014	12890 DAY ST	87.50	87.50	0.00	0.00	0.00	0.00	0.00	0.00	0.00	0.00	0.00	0.00	
291650015		87.50	87.50	0.00	0.00	0.00	0.00	0.00	0.00	0.00	0.00	0.00	0.00	
291650016	12490 DAY ST	87.50	87.50	0.00	0.00	0.00	0.00	0.00	0.00	0.00	0.00	0.00	0.00	
291650018		87.50	87.50	9.00	9.00	0.00	0.00	0.00	0.00	0.00	0.00	0.00	0.00	
291660001	12600 DAY ST	87.50	87.50	9.00	9.00	0.00	0.00	0.00	0.00	0.00	0.00	0.00	0.00	
291660002	12590 DAY ST	87.50	87.50	9.00	9.00	0.00	0.00	0.00	0.00	0.00	0.00	0.00	0.00	
291660003	12580 DAY ST	87.50	87.50	9.00	9.00	0.00	0.00	0.00	0.00	0.00	0.00	0.00	0.00	
291660004		87.50	87.50	9.00	9.00	0.00	0.00	0.00	0.00	0.00	0.00	0.00	0.00	
291660028	12631 MEMORIAL WAY	87.50	87.50	9.00	9.00	0.00	0.00	0.00	0.00	0.00	0.00	0.00	0.00	
291660029	12611 MEMORIAL WAY	87.50	87.50	9.00	9.00	0.00	0.00	0.00	0.00	0.00	0.00	0.00	0.00	
291660033		87.50	87.50	9.00	9.00	0.00	0.00	0.00	0.00	0.00	0.00	0.00	0.00	
291660034		87.50	87.50	9.00	9.00	0.00	0.00	0.00	0.00	0.00	0.00	0.00	0.00	
291660035		87.50	87.50	9.00	9.00	0.00	0.00	0.00	0.00	0.00	0.00	0.00	0.00	
291660040		87.50	87.50	9.00	9.00	0.00	0.00	0.00	0.00	0.00	0.00	0.00	0.00	
291660042		87.50	87.50	9.00	9.00	0.00	0.00	0.00	0.00	0.00	0.00	0.00	0.00	
291660043		87.50	87.50	9.00	9.00	0.00	0.00	0.00	0.00	0.00	0.00	0.00	0.00	
291671001	22328 YORKE RD	87.50	87.50	9.00	9.00	0.00	0.00	0.00	0.00	0.00	0.00	0.00	0.00	34299
291671002	22320 YORKE RD	87.50	87.50	9.00	9.00	0.00	0.00	0.00	0.00	0.00	0.00	0.00	0.00	34299

MORENO VALLEY COMMUNITY SERVICES DISTRICT
FISCAL YEAR 2015/16 MAXIMUM AND APPLIED PARCEL TAXES/CHARGES

ASSESSOR'S		ZONE A		ZONE C		ZONE D		ZONE E		ZONE M		ZONE S		TRACT
PARCEL NUMBER	SITUS ADDRESS	MAXIMUM	APPLIED	MAXIMUM	APPLIED	MAXIMUM	APPLIED	MAXIMUM	APPLIED	MAXIMUM	APPLIED	MAXIMUM	APPLIED	NUMBER
291671003	22312 YORKE RD	87.50	87.50	9.00	9.00	0.00	0.00	0.00	0.00	0.00	0.00	0.00	0.00	34299
291671004	22304 YORKE RD	87.50	87.50	9.00	9.00	0.00	0.00	0.00	0.00	0.00	0.00	0.00	0.00	34299
291671005	22296 YORKE RD	87.50	87.50	9.00	9.00	0.00	0.00	0.00	0.00	0.00	0.00	0.00	0.00	34299
291671006	22280 YORKE RD	87.50	87.50	9.00	9.00	0.00	0.00	0.00	0.00	0.00	0.00	0.00	0.00	34299
291671007	22272 YORKE RD	87.50	87.50	9.00	9.00	0.00	0.00	0.00	0.00	0.00	0.00	0.00	0.00	34299
291671008	22298 ECHO PARKWAY WAY	87.50	87.50	9.00	9.00	0.00	0.00	0.00	0.00	0.00	0.00	0.00	0.00	34299
291671009	22290 ECHO PARKWAY	87.50	87.50	9.00	9.00	0.00	0.00	0.00	0.00	0.00	0.00	0.00	0.00	34299
291671010	22318 YORKE RD	87.50	87.50	9.00	9.00	0.00	0.00	0.00	0.00	0.00	0.00	0.00	0.00	34299
291671011	22327 YORKE RD	87.50	87.50	9.00	9.00	0.00	0.00	0.00	0.00	0.00	0.00	0.00	0.00	34299
291671012	22335 YORKE RD	87.50	87.50	9.00	9.00	0.00	0.00	0.00	0.00	0.00	0.00	0.00	0.00	34299
291671014	22370 YATES ST	87.50	87.50	9.00	9.00	0.00	0.00	0.00	0.00	0.00	0.00	0.00	0.00	34299
291671015	22366 YATES ST	87.50	87.50	9.00	9.00	0.00	0.00	0.00	0.00	0.00	0.00	0.00	0.00	34299
291671016	22360 YATES ST	87.50	87.50	9.00	9.00	0.00	0.00	0.00	0.00	0.00	0.00	0.00	0.00	34299
291671017	22361 YORKE RD	87.50	87.50	9.00	9.00	0.00	0.00	0.00	0.00	0.00	0.00	0.00	0.00	34299
291671018	22367 YORKE RD	87.50	87.50	9.00	9.00	0.00	0.00	0.00	0.00	0.00	0.00	0.00	0.00	34299
291671019	22371 YORKE RD	87.50	87.50	9.00	9.00	0.00	0.00	0.00	0.00	0.00	0.00	0.00	0.00	34299
291671020	22362 YORKE RD	87.50	87.50	9.00	9.00	0.00	0.00	0.00	0.00	0.00	0.00	0.00	0.00	34299
291671021	22356 YORKE RD	87.50	87.50	9.00	9.00	0.00	0.00	0.00	0.00	0.00	0.00	0.00	0.00	34299
291671022	22350 YORKE RD	87.50	87.50	9.00	9.00	0.00	0.00	0.00	0.00	0.00	0.00	0.00	0.00	34299
291671023	22344 YORKE RD	87.50	87.50	9.00	9.00	0.00	0.00	0.00	0.00	0.00	0.00	0.00	0.00	34299
291671024	22336 YORKE RD	87.50	87.50	9.00	9.00	0.00	0.00	0.00	0.00	0.00	0.00	0.00	0.00	34299
291671025	22343 YORKE RD	87.50	87.50	9.00	9.00	0.00	0.00	0.00	0.00	0.00	0.00	0.00	0.00	34299
291671026	22351 YORKE RD	87.50	87.50	9.00	9.00	0.00	0.00	0.00	0.00	0.00	0.00	0.00	0.00	34299
291671028	22289 ECHO PARK WAY	87.50	87.50	9.00	9.00	0.00	0.00	0.00	0.00	0.00	0.00	0.00	0.00	34299
291671029	22297 ECHO PARK WAY	87.50	87.50	9.00	9.00	0.00	0.00	0.00	0.00	0.00	0.00	0.00	0.00	34299
291671030	22305 ECHO PARK WAY	87.50	87.50	9.00	9.00	0.00	0.00	0.00	0.00	0.00	0.00	0.00	0.00	34299
291671031	22313 ECHO PARK WAY	87.50	87.50	9.00	9.00	0.00	0.00	0.00	0.00	0.00	0.00	0.00	0.00	34299
291671032	22321 ECHO PARK WAY	87.50	87.50	9.00	9.00	0.00	0.00	0.00	0.00	0.00	0.00	0.00	0.00	34299
291671033	22329 ECHO PARK WAY	87.50	87.50	9.00	9.00	0.00	0.00	0.00	0.00	0.00	0.00	0.00	0.00	34299
291671034	22337 ECHO PARK WAY	87.50	87.50	9.00	9.00	0.00	0.00	0.00	0.00	0.00	0.00	0.00	0.00	34299
291671035	22345 ECHO PARK WAY	87.50	87.50	9.00	9.00	0.00	0.00	0.00	0.00	0.00	0.00	0.00	0.00	34299
291671036	22338 ECHO PARK WAY	87.50	87.50	9.00	9.00	0.00	0.00	0.00	0.00	0.00	0.00	0.00	0.00	34299
291671037	22330 ECHO PARK WAY	87.50	87.50	9.00	9.00	0.00	0.00	0.00	0.00	0.00	0.00	0.00	0.00	34299
291671038	22322 ECHO PARK WAY	87.50	87.50	9.00	9.00	0.00	0.00	0.00	0.00	0.00	0.00	0.00	0.00	34299
291671039	22314 ECHO PARK WAY	87.50	87.50	9.00	9.00	0.00	0.00	0.00	0.00	0.00	0.00	0.00	0.00	34299
291671040	22306 ECHO PARK WAY	87.50	87.50	9.00	9.00	0.00	0.00	0.00	0.00	0.00	0.00	0.00	0.00	34299
291671042	22353 ECHO PARK WAY	87.50	87.50	9.00	9.00	0.00	0.00	0.00	0.00	0.00	0.00	0.00	0.00	34299

MORENO VALLEY COMMUNITY SERVICES DISTRICT
FISCAL YEAR 2015/16 MAXIMUM AND APPLIED PARCEL TAXES/CHARGES

ASSESSOR'S PARCEL NUMBER	SITUS ADDRESS	ZONE A		ZONE C		ZONE D		ZONE E		ZONE M		ZONE S		TRACT NUMBER
		MAXIMUM	APPLIED	MAXIMUM	APPLIED	MAXIMUM	APPLIED	MAXIMUM	APPLIED	MAXIMUM	APPLIED	MAXIMUM	APPLIED	
291671043	22361 ECHO PARK WAY	87.50	87.50	9.00	9.00	0.00	0.00	0.00	0.00	0.00	0.00	0.00	0.00	34299
291671044	22369 ECHO PARK WAY	87.50	87.50	9.00	9.00	0.00	0.00	0.00	0.00	0.00	0.00	0.00	0.00	34299
291671045	13130 WESTMINSTER LN	87.50	87.50	9.00	9.00	0.00	0.00	0.00	0.00	0.00	0.00	0.00	0.00	34299
291671046	13122 WESTMINSTER LN	87.50	87.50	9.00	9.00	0.00	0.00	0.00	0.00	0.00	0.00	0.00	0.00	34299
291671047	13114 WESTMINSTER LN	87.50	87.50	9.00	9.00	0.00	0.00	0.00	0.00	0.00	0.00	0.00	0.00	34299
291671048	13106 WESTMINSTER LN	87.50	87.50	9.00	9.00	0.00	0.00	0.00	0.00	0.00	0.00	0.00	0.00	34299
291671049	13098 WESTMINSTER LN	87.50	87.50	9.00	9.00	0.00	0.00	0.00	0.00	0.00	0.00	0.00	0.00	34299
291671050	22370 ECHO PARK WAY	87.50	87.50	9.00	9.00	0.00	0.00	0.00	0.00	0.00	0.00	0.00	0.00	34299
291671051	22362 ECHO PARK WAY	87.50	87.50	9.00	9.00	0.00	0.00	0.00	0.00	0.00	0.00	0.00	0.00	34299
291671052	22354 ECHO PARK WAY	87.50	87.50	9.00	9.00	0.00	0.00	0.00	0.00	0.00	0.00	0.00	0.00	34299
291671053	22346 ECHO PARK WAY	87.50	87.50	9.00	9.00	0.00	0.00	0.00	0.00	0.00	0.00	0.00	0.00	34299
291671055	13074 ZENITH WAY	87.50	87.50	9.00	9.00	0.00	0.00	0.00	0.00	0.00	0.00	0.00	0.00	34299
291671056	13066 ZENITH WAY	87.50	87.50	9.00	9.00	0.00	0.00	0.00	0.00	0.00	0.00	0.00	0.00	34299
291671057	13058 ZENITH WAY	87.50	87.50	9.00	9.00	0.00	0.00	0.00	0.00	0.00	0.00	0.00	0.00	34299
291671058	13050 ZENITH WAY	87.50	87.50	9.00	9.00	0.00	0.00	0.00	0.00	0.00	0.00	0.00	0.00	34299
291671059	22357 YATES ST	87.50	87.50	9.00	9.00	0.00	0.00	0.00	0.00	0.00	0.00	0.00	0.00	34299
291671060	22363 YATES ST	87.50	87.50	9.00	9.00	0.00	0.00	0.00	0.00	0.00	0.00	0.00	0.00	34299
291671061	22369 YATES ST	87.50	87.50	9.00	9.00	0.00	0.00	0.00	0.00	0.00	0.00	0.00	0.00	34299
291671062	22373 YATES ST	87.50	87.50	9.00	9.00	0.00	0.00	0.00	0.00	0.00	0.00	0.00	0.00	34299
291671063	13049 ZENITH WAY	87.50	87.50	9.00	9.00	0.00	0.00	0.00	0.00	0.00	0.00	0.00	0.00	34299
291671064	13057 ZENITH WAY	87.50	87.50	9.00	9.00	0.00	0.00	0.00	0.00	0.00	0.00	0.00	0.00	34299
291671065	13065 ZENITH WAY	87.50	87.50	9.00	9.00	0.00	0.00	0.00	0.00	0.00	0.00	0.00	0.00	34299
291671066	13073 ZENITH WAY	87.50	87.50	9.00	9.00	0.00	0.00	0.00	0.00	0.00	0.00	0.00	0.00	34299
291671068	22390 REGENTS PARK LN	87.50	87.50	9.00	9.00	0.00	0.00	0.00	0.00	0.00	0.00	0.00	0.00	34299
291671069	22386 REGENTS PARK LN	87.50	87.50	9.00	9.00	0.00	0.00	0.00	0.00	0.00	0.00	0.00	0.00	34299
291671070	22382 REGENTS PARK LN	87.50	87.50	9.00	9.00	0.00	0.00	0.00	0.00	0.00	0.00	0.00	0.00	34299
291671071	22378 REGENTS PARK LN	87.50	87.50	9.00	9.00	0.00	0.00	0.00	0.00	0.00	0.00	0.00	0.00	34299
291671072	22374 REGENTS PARK LN	87.50	87.50	9.00	9.00	0.00	0.00	0.00	0.00	0.00	0.00	0.00	0.00	34299
292021001	12760 SUNNYMEADOWS DR	87.50	87.50	9.00	9.00	0.00	0.00	0.00	0.00	0.00	0.00	0.00	0.00	
292021002	12764 SUNNYMEADOWS DR	87.50	87.50	9.00	9.00	0.00	0.00	0.00	0.00	0.00	0.00	0.00	0.00	
292021003	12774 SUNNYMEADOWS DR	87.50	87.50	9.00	9.00	0.00	0.00	0.00	0.00	0.00	0.00	0.00	0.00	
292021004	12780 SUNNYMEADOWS DR	87.50	87.50	9.00	9.00	0.00	0.00	0.00	0.00	0.00	0.00	0.00	0.00	
292022001	12741 SUNNYMEADOWS DR	87.50	87.50	9.00	9.00	0.00	0.00	0.00	0.00	0.00	0.00	0.00	0.00	
292022002	12751 SUNNYMEADOWS DR	87.50	87.50	9.00	9.00	0.00	0.00	0.00	0.00	0.00	0.00	0.00	0.00	
292022003	12757 SUNNYMEADOWS DR	87.50	87.50	9.00	9.00	0.00	0.00	0.00	0.00	0.00	0.00	0.00	0.00	
292022004	12761 SUNNYMEADOWS DR	87.50	87.50	9.00	9.00	0.00	0.00	0.00	0.00	0.00	0.00	0.00	0.00	
292022005	12767 SUNNYMEADOWS DR	87.50	87.50	9.00	9.00	0.00	0.00	0.00	0.00	0.00	0.00	0.00	0.00	

MORENO VALLEY COMMUNITY SERVICES DISTRICT
FISCAL YEAR 2015/16 MAXIMUM AND APPLIED PARCEL TAXES/CHARGES

ASSESSOR'S PARCEL NUMBER	SITUS ADDRESS	ZONE A		ZONE C		ZONE D		ZONE E		ZONE M		ZONE S		TRACT NUMBER
		MAXIMUM	APPLIED	MAXIMUM	APPLIED	MAXIMUM	APPLIED	MAXIMUM	APPLIED	MAXIMUM	APPLIED	MAXIMUM	APPLIED	
292022006	12771 SUNNYMEADOWS DR	87.50	87.50	9.00	9.00	0.00	0.00	0.00	0.00	0.00	0.00	0.00	0.00	
292022007	12777 SUNNYMEADOWS DR	87.50	87.50	9.00	9.00	0.00	0.00	0.00	0.00	0.00	0.00	0.00	0.00	
292022008	12783 SUNNYMEADOWS DR	87.50	87.50	9.00	9.00	0.00	0.00	0.00	0.00	0.00	0.00	0.00	0.00	
292022009	12791 SUNNYMEADOWS DR	87.50	87.50	9.00	9.00	0.00	0.00	0.00	0.00	0.00	0.00	0.00	0.00	
292022010	12799 SUNNYMEADOWS DR	87.50	87.50	9.00	9.00	0.00	0.00	0.00	0.00	0.00	0.00	0.00	0.00	
292022011		87.50	87.50	9.00	9.00	0.00	0.00	0.00	0.00	0.00	0.00	0.00	0.00	
292022012	23146 DONAHUE CT	87.50	87.50	9.00	9.00	0.00	0.00	0.00	0.00	0.00	0.00	0.00	0.00	
292022013	23130 DONAHUE CT	87.50	87.50	9.00	9.00	0.00	0.00	0.00	0.00	0.00	0.00	0.00	0.00	
292022014	23118 DONAHUE CT	87.50	87.50	9.00	9.00	0.00	0.00	0.00	0.00	0.00	0.00	0.00	0.00	
292022015	23104 DONAHUE CT	87.50	87.50	9.00	9.00	0.00	0.00	0.00	0.00	0.00	0.00	0.00	0.00	
292022016	12548 PENSKE ST	87.50	87.50	9.00	9.00	0.00	0.00	0.00	0.00	0.00	0.00	0.00	0.00	
292022017	12540 PENSKE ST	87.50	87.50	9.00	9.00	0.00	0.00	0.00	0.00	0.00	0.00	0.00	0.00	
292022018	12536 PENSKE ST	87.50	87.50	9.00	9.00	0.00	0.00	0.00	0.00	0.00	0.00	0.00	0.00	
292022019	12530 PENSKE ST	87.50	87.50	9.00	9.00	0.00	0.00	0.00	0.00	0.00	0.00	0.00	0.00	
292022020	12526 PENSKE ST	87.50	87.50	9.00	9.00	0.00	0.00	0.00	0.00	0.00	0.00	0.00	0.00	
292022021	12520 PENSKE ST	87.50	87.50	9.00	9.00	0.00	0.00	0.00	0.00	0.00	0.00	0.00	0.00	
292022022	12516 PENSKE ST	87.50	87.50	9.00	9.00	0.00	0.00	0.00	0.00	0.00	0.00	0.00	0.00	
292022023	12510 PENSKE ST	87.50	87.50	9.00	9.00	0.00	0.00	0.00	0.00	0.00	0.00	0.00	0.00	
292022024	12504 PENSKE ST	87.50	87.50	9.00	9.00	0.00	0.00	0.00	0.00	0.00	0.00	0.00	0.00	
292022025	12501 ANDRETTI ST	87.50	87.50	9.00	9.00	0.00	0.00	0.00	0.00	0.00	0.00	0.00	0.00	
292022026	12507 ANDRETTI ST	87.50	87.50	9.00	9.00	0.00	0.00	0.00	0.00	0.00	0.00	0.00	0.00	
292022027	12513 ANDRETTI ST	87.50	87.50	9.00	9.00	0.00	0.00	0.00	0.00	0.00	0.00	0.00	0.00	
292022028	12519 ANDRETTI ST	87.50	87.50	9.00	9.00	0.00	0.00	0.00	0.00	0.00	0.00	0.00	0.00	
292022029	12525 ANDRETTI ST	87.50	87.50	9.00	9.00	0.00	0.00	0.00	0.00	0.00	0.00	0.00	0.00	
292022030	12531 ANDRETTI ST	87.50	87.50	9.00	9.00	0.00	0.00	0.00	0.00	0.00	0.00	0.00	0.00	
292022031	12539 ANDRETTI ST	87.50	87.50	9.00	9.00	0.00	0.00	0.00	0.00	0.00	0.00	0.00	0.00	
292022032	12545 ANDRETTI ST	87.50	87.50	9.00	9.00	0.00	0.00	0.00	0.00	0.00	0.00	0.00	0.00	
292022033	12551 ANDRETTI ST	87.50	87.50	9.00	9.00	0.00	0.00	0.00	0.00	0.00	0.00	0.00	0.00	
292022034	12567 ANDRETTI ST	87.50	87.50	9.00	9.00	0.00	0.00	0.00	0.00	0.00	0.00	0.00	0.00	
292022035	12573 ANDRETTI ST	87.50	87.50	9.00	9.00	0.00	0.00	0.00	0.00	0.00	0.00	0.00	0.00	
292022036	12579 ANDRETTI ST	87.50	87.50	9.00	9.00	0.00	0.00	0.00	0.00	0.00	0.00	0.00	0.00	
292022037	12585 ANDRETTI ST	87.50	87.50	9.00	9.00	0.00	0.00	0.00	0.00	0.00	0.00	0.00	0.00	
292022038	12591 ANDRETTI ST	87.50	87.50	9.00	9.00	0.00	0.00	0.00	0.00	0.00	0.00	0.00	0.00	
292022039	12597 ANDRETTI ST	87.50	87.50	9.00	9.00	0.00	0.00	0.00	0.00	0.00	0.00	0.00	0.00	
292022040	12623 ANDRETTI ST	87.50	87.50	9.00	9.00	0.00	0.00	0.00	0.00	0.00	0.00	0.00	0.00	
292022041	12635 ANDRETTI ST	87.50	87.50	9.00	9.00	0.00	0.00	0.00	0.00	0.00	0.00	0.00	0.00	
292022042	12645 ANDRETTI ST	87.50	87.50	9.00	9.00	0.00	0.00	0.00	0.00	0.00	0.00	0.00	0.00	

MORENO VALLEY COMMUNITY SERVICES DISTRICT
FISCAL YEAR 2015/16 MAXIMUM AND APPLIED PARCEL TAXES/CHARGES

ASSESSOR'S PARCEL NUMBER	SITUS ADDRESS	ZONE A		ZONE C		ZONE D		ZONE E		ZONE M		ZONE S		TRACT NUMBER
		MAXIMUM	APPLIED	MAXIMUM	APPLIED	MAXIMUM	APPLIED	MAXIMUM	APPLIED	MAXIMUM	APPLIED	MAXIMUM	APPLIED	
292022043	12651 ANDRETTI ST	87.50	87.50	9.00	9.00	0.00	0.00	0.00	0.00	0.00	0.00	0.00	0.00	
292022044	12657 ANDRETTI ST	87.50	87.50	9.00	9.00	0.00	0.00	0.00	0.00	0.00	0.00	0.00	0.00	
292023001	12650 ANDRETTI ST	87.50	87.50	9.00	9.00	0.00	0.00	0.00	0.00	0.00	0.00	0.00	0.00	
292023002	12644 ANDRETTI ST	87.50	87.50	9.00	9.00	0.00	0.00	0.00	0.00	0.00	0.00	0.00	0.00	
292023003	12636 ANDRETTI ST	87.50	87.50	9.00	9.00	0.00	0.00	0.00	0.00	0.00	0.00	0.00	0.00	
292023004	12624 ANDRETTI ST	87.50	87.50	9.00	9.00	0.00	0.00	0.00	0.00	0.00	0.00	0.00	0.00	
292023005	12612 ANDRETTI ST	87.50	87.50	9.00	9.00	0.00	0.00	0.00	0.00	0.00	0.00	0.00	0.00	
292023006	12594 ANDRETTI ST	87.50	87.50	9.00	9.00	0.00	0.00	0.00	0.00	0.00	0.00	0.00	0.00	
292023007	12586 ANDRETTI ST	87.50	87.50	9.00	9.00	0.00	0.00	0.00	0.00	0.00	0.00	0.00	0.00	
292023008	12578 ANDRETTI ST	87.50	87.50	9.00	9.00	0.00	0.00	0.00	0.00	0.00	0.00	0.00	0.00	
292023009	12540 ANDRETTI ST	87.50	87.50	9.00	9.00	0.00	0.00	0.00	0.00	0.00	0.00	0.00	0.00	
292023010	12532 ANDRETTI ST	87.50	87.50	9.00	9.00	0.00	0.00	0.00	0.00	0.00	0.00	0.00	0.00	
292023011	12522 ANDRETTI ST	87.50	87.50	9.00	9.00	0.00	0.00	0.00	0.00	0.00	0.00	0.00	0.00	
292023012	12516 ANDRETTI ST	87.50	87.50	9.00	9.00	0.00	0.00	0.00	0.00	0.00	0.00	0.00	0.00	
292023013	12510 ANDRETTI ST	87.50	87.50	9.00	9.00	0.00	0.00	0.00	0.00	0.00	0.00	0.00	0.00	
292023014	12533 PENSKE ST	87.50	87.50	9.00	9.00	0.00	0.00	0.00	0.00	0.00	0.00	0.00	0.00	
292023015	12539 PENSKE ST	87.50	87.50	9.00	9.00	0.00	0.00	0.00	0.00	0.00	0.00	0.00	0.00	
292023016	12545 PENSKE ST	87.50	87.50	9.00	9.00	0.00	0.00	0.00	0.00	0.00	0.00	0.00	0.00	
292023017	12551 PENSKE ST	87.50	87.50	9.00	9.00	0.00	0.00	0.00	0.00	0.00	0.00	0.00	0.00	
292023018	12557 PENSKE ST	87.50	87.50	9.00	9.00	0.00	0.00	0.00	0.00	0.00	0.00	0.00	0.00	
292023019	12565 PENSKE ST	87.50	87.50	9.00	9.00	0.00	0.00	0.00	0.00	0.00	0.00	0.00	0.00	
292023020	12579 PENSKE ST	87.50	87.50	9.00	9.00	0.00	0.00	0.00	0.00	0.00	0.00	0.00	0.00	
292023021	12591 PENSKE ST	87.50	87.50	9.00	9.00	0.00	0.00	0.00	0.00	0.00	0.00	0.00	0.00	
292023022	12603 PENSKE ST	87.50	87.50	9.00	9.00	0.00	0.00	0.00	0.00	0.00	0.00	0.00	0.00	
292023023	12656 ANDRETTI ST	87.50	87.50	9.00	9.00	0.00	0.00	0.00	0.00	0.00	0.00	0.00	0.00	
292031001	12739 MEADBURY DR	87.50	87.50	9.00	9.00	0.00	0.00	0.00	0.00	0.00	0.00	0.00	0.00	
292031002	12729 MEADBURY DR	87.50	87.50	9.00	9.00	0.00	0.00	0.00	0.00	0.00	0.00	0.00	0.00	
292031003	12719 MEADBURY DR	87.50	87.50	9.00	9.00	0.00	0.00	0.00	0.00	0.00	0.00	0.00	0.00	
292031004	12709 MEADBURY DR	87.50	87.50	9.00	9.00	0.00	0.00	0.00	0.00	0.00	0.00	0.00	0.00	
292031005	12699 MEADBURY DR	87.50	87.50	9.00	9.00	0.00	0.00	0.00	0.00	0.00	0.00	0.00	0.00	
292031006	12689 MEADBURY DR	87.50	87.50	9.00	9.00	0.00	0.00	0.00	0.00	0.00	0.00	0.00	0.00	
292031007	12679 MEADBURY DR	87.50	87.50	9.00	9.00	0.00	0.00	0.00	0.00	0.00	0.00	0.00	0.00	
292031008	12669 MEADBURY DR	87.50	87.50	9.00	9.00	0.00	0.00	0.00	0.00	0.00	0.00	0.00	0.00	
292031009	12659 MEADBURY DR	87.50	87.50	9.00	9.00	0.00	0.00	0.00	0.00	0.00	0.00	0.00	0.00	
292031010	23239 PARK VALLEY DR	87.50	87.50	9.00	9.00	0.00	0.00	0.00	0.00	0.00	0.00	0.00	0.00	
292031011	23211 PARK VALLEY DR	87.50	87.50	9.00	9.00	0.00	0.00	0.00	0.00	0.00	0.00	0.00	0.00	
292031012	12802 SUNNYMEADOWS DR	87.50	87.50	9.00	9.00	0.00	0.00	0.00	0.00	0.00	0.00	0.00	0.00	

MORENO VALLEY COMMUNITY SERVICES DISTRICT
FISCAL YEAR 2015/16 MAXIMUM AND APPLIED PARCEL TAXES/CHARGES

ASSESSOR'S PARCEL NUMBER	SITUS ADDRESS	ZONE A		ZONE C		ZONE D		ZONE E		ZONE M		ZONE S		TRACT NUMBER
		MAXIMUM	APPLIED	MAXIMUM	APPLIED	MAXIMUM	APPLIED	MAXIMUM	APPLIED	MAXIMUM	APPLIED	MAXIMUM	APPLIED	
292031013	12808 SUNNYMEADOWS DR	87.50	87.50	9.00	9.00	0.00	0.00	0.00	0.00	0.00	0.00	0.00	0.00	
292031014	12818 SUNNYMEADOWS DR	87.50	87.50	9.00	9.00	0.00	0.00	0.00	0.00	0.00	0.00	0.00	0.00	
292031015	12824 SUNNYMEADOWS DR	87.50	87.50	9.00	9.00	0.00	0.00	0.00	0.00	0.00	0.00	0.00	0.00	
292031016	12830 SUNNYMEADOWS DR	87.50	87.50	9.00	9.00	0.00	0.00	0.00	0.00	0.00	0.00	0.00	0.00	
292031017	12836 SUNNYMEADOWS DR	87.50	87.50	9.00	9.00	0.00	0.00	0.00	0.00	0.00	0.00	0.00	0.00	
292031018	12840 SUNNYMEADOWS DR	87.50	87.50	9.00	9.00	0.00	0.00	0.00	0.00	0.00	0.00	0.00	0.00	
292031019	12848 SUNNYMEADOWS DR	87.50	87.50	9.00	9.00	0.00	0.00	0.00	0.00	0.00	0.00	0.00	0.00	
292031020	12852 SUNNYMEADOWS DR	87.50	87.50	9.00	9.00	0.00	0.00	0.00	0.00	0.00	0.00	0.00	0.00	
292032001	12805 SUNNYMEADOWS DR	87.50	87.50	9.00	9.00	0.00	0.00	0.00	0.00	0.00	0.00	0.00	0.00	
292032002	12811 SUNNYMEADOWS DR	87.50	87.50	9.00	9.00	0.00	0.00	0.00	0.00	0.00	0.00	0.00	0.00	
292032003	12815 SUNNYMEADOWS DR	87.50	87.50	9.00	9.00	0.00	0.00	0.00	0.00	0.00	0.00	0.00	0.00	
292032004	12821 SUNNYMEADOWS DR	87.50	87.50	9.00	9.00	0.00	0.00	0.00	0.00	0.00	0.00	0.00	0.00	
292032005	12827 SUNNYMEADOWS DR	87.50	87.50	9.00	9.00	0.00	0.00	0.00	0.00	0.00	0.00	0.00	0.00	
292032006	12833 SUNNYMEADOWS DR	87.50	87.50	9.00	9.00	0.00	0.00	0.00	0.00	0.00	0.00	0.00	0.00	
292032007	12839 SUNNYMEADOWS DR	87.50	87.50	9.00	9.00	0.00	0.00	0.00	0.00	0.00	0.00	0.00	0.00	
292032008	12845 SUNNYMEADOWS DR	87.50	87.50	9.00	9.00	0.00	0.00	0.00	0.00	0.00	0.00	0.00	0.00	
292032009	12851 SUNNYMEADOWS DR	87.50	87.50	9.00	9.00	0.00	0.00	0.00	0.00	0.00	0.00	0.00	0.00	
292032010	12857 SUNNYMEADOWS DR	87.50	87.50	9.00	9.00	0.00	0.00	0.00	0.00	0.00	0.00	0.00	0.00	
292032011		87.50	87.50	9.00	9.00	0.00	0.00	0.00	0.00	0.00	0.00	0.00	0.00	
292032012	23144 GURNEY PL	87.50	87.50	9.00	9.00	0.00	0.00	0.00	0.00	0.00	0.00	0.00	0.00	
292032013	23128 GURNEY PL	87.50	87.50	9.00	9.00	0.00	0.00	0.00	0.00	0.00	0.00	0.00	0.00	
292032014	23110 GURNEY PL	87.50	87.50	9.00	9.00	0.00	0.00	0.00	0.00	0.00	0.00	0.00	0.00	
292032015	23107 YARBOROUGH CT	87.50	87.50	9.00	9.00	0.00	0.00	0.00	0.00	0.00	0.00	0.00	0.00	
292032016	23121 YARBOROUGH CT	87.50	87.50	9.00	9.00	0.00	0.00	0.00	0.00	0.00	0.00	0.00	0.00	
292032017	23149 YARBOROUGH CT	87.50	87.50	9.00	9.00	0.00	0.00	0.00	0.00	0.00	0.00	0.00	0.00	
292032018	23150 YARBOROUGH CT	87.50	87.50	9.00	9.00	0.00	0.00	0.00	0.00	0.00	0.00	0.00	0.00	
292032019	23120 YARBOROUGH CT	87.50	87.50	9.00	9.00	0.00	0.00	0.00	0.00	0.00	0.00	0.00	0.00	
292032020	23106 YARBOROUGH CT	87.50	87.50	9.00	9.00	0.00	0.00	0.00	0.00	0.00	0.00	0.00	0.00	
292032021	23105 DONAHUE CT	87.50	87.50	9.00	9.00	0.00	0.00	0.00	0.00	0.00	0.00	0.00	0.00	
292032022	23119 DONAHUE CT	87.50	87.50	9.00	9.00	0.00	0.00	0.00	0.00	0.00	0.00	0.00	0.00	
292032023	23131 DONAHUE CT	87.50	87.50	9.00	9.00	0.00	0.00	0.00	0.00	0.00	0.00	0.00	0.00	
292032024	23147 DONAHUE CT	87.50	87.50	9.00	9.00	0.00	0.00	0.00	0.00	0.00	0.00	0.00	0.00	
292032025	23160 DONAHUE CT	87.50	87.50	9.00	9.00	0.00	0.00	0.00	0.00	0.00	0.00	0.00	0.00	
292033001	12680 ANDRETTI ST	87.50	87.50	9.00	9.00	0.00	0.00	0.00	0.00	0.00	0.00	0.00	0.00	
292033002	12674 ANDRETTI ST	87.50	87.50	9.00	9.00	0.00	0.00	0.00	0.00	0.00	0.00	0.00	0.00	
292033003	12666 ANDRETTI ST	87.50	87.50	9.00	9.00	0.00	0.00	0.00	0.00	0.00	0.00	0.00	0.00	
292033004	12660 ANDRETTI ST	87.50	87.50	9.00	9.00	0.00	0.00	0.00	0.00	0.00	0.00	0.00	0.00	

MORENO VALLEY COMMUNITY SERVICES DISTRICT
FISCAL YEAR 2015/16 MAXIMUM AND APPLIED PARCEL TAXES/CHARGES

ASSESSOR'S PARCEL NUMBER	SITUS ADDRESS	ZONE A		ZONE C		ZONE D		ZONE E		ZONE M		ZONE S		TRACT NUMBER
		MAXIMUM	APPLIED	MAXIMUM	APPLIED	MAXIMUM	APPLIED	MAXIMUM	APPLIED	MAXIMUM	APPLIED	MAXIMUM	APPLIED	
292033005	12621 PENSKE ST	87.50	87.50	9.00	9.00	0.00	0.00	0.00	0.00	0.00	0.00	0.00	0.00	
292033006	12635 PENSKE ST	87.50	87.50	9.00	9.00	0.00	0.00	0.00	0.00	0.00	0.00	0.00	0.00	
292033007	12651 PENSKE ST	87.50	87.50	9.00	9.00	0.00	0.00	0.00	0.00	0.00	0.00	0.00	0.00	
292033008	12667 PENSKE ST	87.50	87.50	9.00	9.00	0.00	0.00	0.00	0.00	0.00	0.00	0.00	0.00	
292034001	12720 ANDRETTI ST	87.50	87.50	9.00	9.00	0.00	0.00	0.00	0.00	0.00	0.00	0.00	0.00	
292034002	12710 ANDRETTI ST	87.50	87.50	9.00	9.00	0.00	0.00	0.00	0.00	0.00	0.00	0.00	0.00	
292034003	12698 ANDRETTI ST	87.50	87.50	9.00	9.00	0.00	0.00	0.00	0.00	0.00	0.00	0.00	0.00	
292034004	12688 ANDRETTI ST	87.50	87.50	9.00	9.00	0.00	0.00	0.00	0.00	0.00	0.00	0.00	0.00	
292034005	12681 PENSKE ST	87.50	87.50	9.00	9.00	0.00	0.00	0.00	0.00	0.00	0.00	0.00	0.00	
292034006	12699 PENSKE ST	87.50	87.50	9.00	9.00	0.00	0.00	0.00	0.00	0.00	0.00	0.00	0.00	
292034007	12711 PENSKE ST	87.50	87.50	9.00	9.00	0.00	0.00	0.00	0.00	0.00	0.00	0.00	0.00	
292034008	12721 PENSKE ST	87.50	87.50	9.00	9.00	0.00	0.00	0.00	0.00	0.00	0.00	0.00	0.00	
292035001	12667 ANDRETTI ST	87.50	87.50	9.00	9.00	0.00	0.00	0.00	0.00	0.00	0.00	0.00	0.00	
292035002	12673 ANDRETTI ST	87.50	87.50	9.00	9.00	0.00	0.00	0.00	0.00	0.00	0.00	0.00	0.00	
292035003	12679 ANDRETTI ST	87.50	87.50	9.00	9.00	0.00	0.00	0.00	0.00	0.00	0.00	0.00	0.00	
292035004	12685 ANDRETTI ST	87.50	87.50	9.00	9.00	0.00	0.00	0.00	0.00	0.00	0.00	0.00	0.00	
292035005	12691 ANDRETTI ST	87.50	87.50	9.00	9.00	0.00	0.00	0.00	0.00	0.00	0.00	0.00	0.00	
292035006	12699 ANDRETTI ST	87.50	87.50	9.00	9.00	0.00	0.00	0.00	0.00	0.00	0.00	0.00	0.00	
292035007	12707 ANDRETTI ST	87.50	87.50	9.00	9.00	0.00	0.00	0.00	0.00	0.00	0.00	0.00	0.00	
292035008	12715 ANDRETTI ST	87.50	87.50	9.00	9.00	0.00	0.00	0.00	0.00	0.00	0.00	0.00	0.00	
292035009	12729 ANDRETTI ST	87.50	87.50	9.00	9.00	0.00	0.00	0.00	0.00	0.00	0.00	0.00	0.00	
292041001	12727 SUNNYMEADOWS DR	87.50	87.50	9.00	9.00	0.00	0.00	0.00	0.00	0.00	0.00	0.00	0.00	
292041002	12715 SUNNYMEADOWS DR	87.50	87.50	9.00	9.00	0.00	0.00	0.00	0.00	0.00	0.00	0.00	0.00	
292041003	12703 SUNNYMEADOWS DR	87.50	87.50	9.00	9.00	0.00	0.00	0.00	0.00	0.00	0.00	0.00	0.00	
292041004	12691 SUNNYMEADOWS DR	87.50	87.50	9.00	9.00	0.00	0.00	0.00	0.00	0.00	0.00	0.00	0.00	
292041005	12681 SUNNYMEADOWS DR	87.50	87.50	9.00	9.00	0.00	0.00	0.00	0.00	0.00	0.00	0.00	0.00	
292041006	12673 SUNNYMEADOWS DR	87.50	87.50	9.00	9.00	0.00	0.00	0.00	0.00	0.00	0.00	0.00	0.00	
292041007	12661 SUNNYMEADOWS DR	87.50	87.50	9.00	9.00	0.00	0.00	0.00	0.00	0.00	0.00	0.00	0.00	
292041008	12651 SUNNYMEADOWS DR	87.50	87.50	9.00	9.00	0.00	0.00	0.00	0.00	0.00	0.00	0.00	0.00	
292041009	12641 SUNNYMEADOWS DR	87.50	87.50	9.00	9.00	0.00	0.00	0.00	0.00	0.00	0.00	0.00	0.00	
292041010	12631 SUNNYMEADOWS DR	87.50	87.50	9.00	9.00	0.00	0.00	0.00	0.00	0.00	0.00	0.00	0.00	
292041011	12615 SUNNYMEADOWS DR	87.50	87.50	9.00	9.00	0.00	0.00	0.00	0.00	0.00	0.00	0.00	0.00	
292041012	12607 SUNNYMEADOWS DR	87.50	87.50	9.00	9.00	0.00	0.00	0.00	0.00	0.00	0.00	0.00	0.00	
292041013	12595 SUNNYMEADOWS DR	87.50	87.50	9.00	9.00	0.00	0.00	0.00	0.00	0.00	0.00	0.00	0.00	
292041014	12584 SUNNYMEADOWS DR	87.50	87.50	9.00	9.00	0.00	0.00	0.00	0.00	0.00	0.00	0.00	0.00	
292041015	12571 SUNNYMEADOWS DR	87.50	87.50	9.00	9.00	0.00	0.00	0.00	0.00	0.00	0.00	0.00	0.00	
292041016	12565 SUNNYMEADOWS DR	87.50	87.50	9.00	9.00	0.00	0.00	0.00	0.00	0.00	0.00	0.00	0.00	

MORENO VALLEY COMMUNITY SERVICES DISTRICT
FISCAL YEAR 2015/16 MAXIMUM AND APPLIED PARCEL TAXES/CHARGES

ASSESSOR'S PARCEL NUMBER	SITUS ADDRESS	ZONE A		ZONE C		ZONE D		ZONE E		ZONE M		ZONE S		TRACT NUMBER
		MAXIMUM	APPLIED	MAXIMUM	APPLIED	MAXIMUM	APPLIED	MAXIMUM	APPLIED	MAXIMUM	APPLIED	MAXIMUM	APPLIED	
292041017	12553 SUNNYMEADOWS DR	87.50	87.50	9.00	9.00	0.00	0.00	0.00	0.00	0.00	0.00	0.00	0.00	
292041018	12541 SUNNYMEADOWS DR	87.50	87.50	9.00	9.00	0.00	0.00	0.00	0.00	0.00	0.00	0.00	0.00	
292041019	12531 SUNNYMEADOWS DR	87.50	87.50	9.00	9.00	0.00	0.00	0.00	0.00	0.00	0.00	0.00	0.00	
292041020	12517 SUNNYMEADOWS DR	87.50	87.50	9.00	9.00	0.00	0.00	0.00	0.00	0.00	0.00	0.00	0.00	
292041021	12511 SUNNYMEADOWS DR	87.50	87.50	9.00	9.00	0.00	0.00	0.00	0.00	0.00	0.00	0.00	0.00	
292042001	23246 PARK VALLEY DR	87.50	87.50	9.00	9.00	0.00	0.00	0.00	0.00	0.00	0.00	0.00	0.00	
292042002	23262 PARK VALLEY DR	87.50	87.50	9.00	9.00	0.00	0.00	0.00	0.00	0.00	0.00	0.00	0.00	
292042003	23280 PARK VALLEY DR	87.50	87.50	9.00	9.00	0.00	0.00	0.00	0.00	0.00	0.00	0.00	0.00	
292042004	12579 MEADOWGATE CIR	87.50	87.50	9.00	9.00	0.00	0.00	0.00	0.00	0.00	0.00	0.00	0.00	
292042005	12565 MEADOWGATE CIR	87.50	87.50	9.00	9.00	0.00	0.00	0.00	0.00	0.00	0.00	0.00	0.00	
292042006	12578 MEADOWGATE CIR	87.50	87.50	9.00	9.00	0.00	0.00	0.00	0.00	0.00	0.00	0.00	0.00	
292042007	12586 MEADOWGATE CIR	87.50	87.50	9.00	9.00	0.00	0.00	0.00	0.00	0.00	0.00	0.00	0.00	
292042008	12596 MEADOWGATE CIR	87.50	87.50	9.00	9.00	0.00	0.00	0.00	0.00	0.00	0.00	0.00	0.00	
292042009	12593 SHADYBEND DR	87.50	87.50	9.00	9.00	0.00	0.00	0.00	0.00	0.00	0.00	0.00	0.00	
292042010	12581 SHADYBEND DR	87.50	87.50	9.00	9.00	0.00	0.00	0.00	0.00	0.00	0.00	0.00	0.00	
292042011	12573 SHADYBEND DR	87.50	87.50	9.00	9.00	0.00	0.00	0.00	0.00	0.00	0.00	0.00	0.00	
292042012	12559 SHADYBEND DR	87.50	87.50	9.00	9.00	0.00	0.00	0.00	0.00	0.00	0.00	0.00	0.00	
292042013	12553 SHADYBEND DR	87.50	87.50	9.00	9.00	0.00	0.00	0.00	0.00	0.00	0.00	0.00	0.00	
292042014	12543 SHADYBEND DR	87.50	87.50	9.00	9.00	0.00	0.00	0.00	0.00	0.00	0.00	0.00	0.00	
292042015	12674 SUNNYMEADOWS DR	87.50	87.50	9.00	9.00	0.00	0.00	0.00	0.00	0.00	0.00	0.00	0.00	
292042016	12680 SUNNYMEADOWS DR	87.50	87.50	9.00	9.00	0.00	0.00	0.00	0.00	0.00	0.00	0.00	0.00	
292042017	12692 SUNNYMEADOWS DR	87.50	87.50	9.00	9.00	0.00	0.00	0.00	0.00	0.00	0.00	0.00	0.00	
292042018	12708 SUNNYMEADOWS DR	87.50	87.50	9.00	9.00	0.00	0.00	0.00	0.00	0.00	0.00	0.00	0.00	
292042019	12720 SUNNYMEADOWS DR	87.50	87.50	9.00	9.00	0.00	0.00	0.00	0.00	0.00	0.00	0.00	0.00	
292042020	12742 SUNNYMEADOWS DR	87.50	87.50	9.00	9.00	0.00	0.00	0.00	0.00	0.00	0.00	0.00	0.00	
292043001	12613 SOFTWIND DR	87.50	87.50	9.00	9.00	0.00	0.00	0.00	0.00	0.00	0.00	0.00	0.00	
292043002	12605 SOFTWIND DR	87.50	87.50	9.00	9.00	0.00	0.00	0.00	0.00	0.00	0.00	0.00	0.00	
292043003	12593 SOFTWIND DR	87.50	87.50	9.00	9.00	0.00	0.00	0.00	0.00	0.00	0.00	0.00	0.00	
292043004	12581 SOFTWIND DR	87.50	87.50	9.00	9.00	0.00	0.00	0.00	0.00	0.00	0.00	0.00	0.00	
292043005	12573 SOFTWIND DR	87.50	87.50	9.00	9.00	0.00	0.00	0.00	0.00	0.00	0.00	0.00	0.00	
292043006	12561 SOFTWIND DR	87.50	87.50	9.00	9.00	0.00	0.00	0.00	0.00	0.00	0.00	0.00	0.00	
292043007	12555 SOFTWIND DR	87.50	87.50	9.00	9.00	0.00	0.00	0.00	0.00	0.00	0.00	0.00	0.00	
292043008	12541 SOFTWIND DR	87.50	87.50	9.00	9.00	0.00	0.00	0.00	0.00	0.00	0.00	0.00	0.00	
292043009	12540 SHADYBEND DR	87.50	87.50	9.00	9.00	0.00	0.00	0.00	0.00	0.00	0.00	0.00	0.00	
292043010	12554 SHADYBEND DR	87.50	87.50	9.00	9.00	0.00	0.00	0.00	0.00	0.00	0.00	0.00	0.00	
292043011	12560 SHADYBEND DR	87.50	87.50	9.00	9.00	0.00	0.00	0.00	0.00	0.00	0.00	0.00	0.00	
292043012	12574 SHADYBEND DR	87.50	87.50	9.00	9.00	0.00	0.00	0.00	0.00	0.00	0.00	0.00	0.00	

MORENO VALLEY COMMUNITY SERVICES DISTRICT
FISCAL YEAR 2015/16 MAXIMUM AND APPLIED PARCEL TAXES/CHARGES

ASSESSOR'S PARCEL NUMBER	SITUS ADDRESS	ZONE A		ZONE C		ZONE D		ZONE E		ZONE M		ZONE S		TRACT NUMBER
		MAXIMUM	APPLIED	MAXIMUM	APPLIED	MAXIMUM	APPLIED	MAXIMUM	APPLIED	MAXIMUM	APPLIED	MAXIMUM	APPLIED	
292043013	12582 SHADYBEND DR	87.50	87.50	9.00	9.00	0.00	0.00	0.00	0.00	0.00	0.00	0.00	0.00	
292043014	12594 SHADYBEND DR	87.50	87.50	9.00	9.00	0.00	0.00	0.00	0.00	0.00	0.00	0.00	0.00	
292043015	12606 SHADYBEND DR	87.50	87.50	9.00	9.00	0.00	0.00	0.00	0.00	0.00	0.00	0.00	0.00	
292043016	12614 SHADYBEND DR	87.50	87.50	9.00	9.00	0.00	0.00	0.00	0.00	0.00	0.00	0.00	0.00	
292044001	12611 VALLEY MEADOWS DR	87.50	87.50	9.00	9.00	91.92	91.92	0.00	0.00	0.00	0.00	0.00	0.00	11848
292044002	12607 VALLEY MEADOWS DR	87.50	87.50	9.00	9.00	91.92	91.92	0.00	0.00	0.00	0.00	0.00	0.00	11848
292044003	12595 VALLEY MEADOWS DR	87.50	87.50	9.00	9.00	91.92	91.92	0.00	0.00	0.00	0.00	0.00	0.00	11848
292044004	12583 VALLEY MEADOWS DR	87.50	87.50	9.00	9.00	91.92	91.92	0.00	0.00	0.00	0.00	0.00	0.00	11848
292044005	12571 VALLEY MEADOWS DR	87.50	87.50	9.00	9.00	91.92	91.92	0.00	0.00	0.00	0.00	0.00	0.00	11848
292044006	12563 VALLEY MEADOWS DR	87.50	87.50	9.00	9.00	91.92	91.92	0.00	0.00	0.00	0.00	0.00	0.00	11848
292044007	12557 VALLEY MEADOWS DR	87.50	87.50	9.00	9.00	91.92	91.92	0.00	0.00	0.00	0.00	0.00	0.00	11848
292044008	12545 VALLEY MEADOWS DR	87.50	87.50	9.00	9.00	91.92	91.92	0.00	0.00	0.00	0.00	0.00	0.00	11848
292044009	12542 SOFTWIND DR	87.50	87.50	9.00	9.00	0.00	0.00	0.00	0.00	0.00	0.00	0.00	0.00	
292044010	12556 SOFTWIND DR	87.50	87.50	9.00	9.00	0.00	0.00	0.00	0.00	0.00	0.00	0.00	0.00	
292044011	12562 SOFTWIND DR	87.50	87.50	9.00	9.00	0.00	0.00	0.00	0.00	0.00	0.00	0.00	0.00	
292044012	12572 SOFTWIND DR	87.50	87.50	9.00	9.00	0.00	0.00	0.00	0.00	0.00	0.00	0.00	0.00	
292044013	12586 SOFTWIND DR	87.50	87.50	9.00	9.00	0.00	0.00	0.00	0.00	0.00	0.00	0.00	0.00	
292044014	12594 SOFTWIND DR	87.50	87.50	9.00	9.00	0.00	0.00	0.00	0.00	0.00	0.00	0.00	0.00	
292044015	12606 SOFTWIND DR	87.50	87.50	9.00	9.00	0.00	0.00	0.00	0.00	0.00	0.00	0.00	0.00	
292044016	12612 SOFTWIND DR	87.50	87.50	9.00	9.00	0.00	0.00	0.00	0.00	0.00	0.00	0.00	0.00	
292045001	12544 VALLEY MEADOWS DR	87.50	87.50	9.00	9.00	91.92	91.92	0.00	0.00	0.00	0.00	0.00	0.00	11848
292045002	12552 VALLEY MEADOWS DR	87.50	87.50	9.00	9.00	91.92	91.92	0.00	0.00	0.00	0.00	0.00	0.00	11848
292045003	12564 VALLEY MEADOWS DR	87.50	87.50	9.00	9.00	91.92	91.92	0.00	0.00	0.00	0.00	0.00	0.00	11848
292045004	12570 VALLEY MEADOWS DR	87.50	87.50	9.00	9.00	91.92	91.92	0.00	0.00	0.00	0.00	0.00	0.00	11848
292045005	12584 VALLEY MEADOWS DR	87.50	87.50	9.00	9.00	91.92	91.92	0.00	0.00	0.00	0.00	0.00	0.00	11848
292045006	12596 VALLEY MEADOWS DR	87.50	87.50	9.00	9.00	91.92	91.92	0.00	0.00	0.00	0.00	0.00	0.00	11848
292045007	12560 VALLEY MEADOWS DR	87.50	87.50	9.00	9.00	91.92	91.92	0.00	0.00	0.00	0.00	0.00	0.00	11848
292045008	12510 VALLEY MEADOWS DR	87.50	87.50	9.00	9.00	91.92	91.92	0.00	0.00	0.00	0.00	0.00	0.00	11848
292051001	12745 SHADYBEND DR	87.50	87.50	9.00	9.00	0.00	0.00	0.00	0.00	0.00	0.00	0.00	0.00	
292051002	12731 SHADYBEND DR	87.50	87.50	9.00	9.00	0.00	0.00	0.00	0.00	0.00	0.00	0.00	0.00	
292051003	12713 SHADYBEND DR	87.50	87.50	9.00	9.00	0.00	0.00	0.00	0.00	0.00	0.00	0.00	0.00	
292051004	12701 SHADYBEND DR	87.50	87.50	9.00	9.00	0.00	0.00	0.00	0.00	0.00	0.00	0.00	0.00	
292051005	12691 SHADYBEND DR	87.50	87.50	9.00	9.00	0.00	0.00	0.00	0.00	0.00	0.00	0.00	0.00	
292051006	12683 SHADYBEND DR	87.50	87.50	9.00	9.00	0.00	0.00	0.00	0.00	0.00	0.00	0.00	0.00	
292051007	12669 SHADYBEND DR	87.50	87.50	9.00	9.00	0.00	0.00	0.00	0.00	0.00	0.00	0.00	0.00	
292051008	12655 SHADYBEND DR	87.50	87.50	9.00	9.00	0.00	0.00	0.00	0.00	0.00	0.00	0.00	0.00	
292051009	12643 SHADYBEND DR	87.50	87.50	9.00	9.00	0.00	0.00	0.00	0.00	0.00	0.00	0.00	0.00	

MORENO VALLEY COMMUNITY SERVICES DISTRICT
FISCAL YEAR 2015/16 MAXIMUM AND APPLIED PARCEL TAXES/CHARGES

ASSESSOR'S PARCEL NUMBER	SITUS ADDRESS	ZONE A		ZONE C		ZONE D		ZONE E		ZONE M		ZONE S		TRACT NUMBER
		MAXIMUM	APPLIED	MAXIMUM	APPLIED	MAXIMUM	APPLIED	MAXIMUM	APPLIED	MAXIMUM	APPLIED	MAXIMUM	APPLIED	
292051010	12627 SHADYBEND DR	87.50	87.50	9.00	9.00	0.00	0.00	0.00	0.00	0.00	0.00	0.00	0.00	
292051011	12615 SHADYBEND DR	87.50	87.50	9.00	9.00	0.00	0.00	0.00	0.00	0.00	0.00	0.00	0.00	
292051012	23309 PARK VALLEY DR	87.50	87.50	9.00	9.00	0.00	0.00	0.00	0.00	0.00	0.00	0.00	0.00	
292051013	23299 PARK VALLEY DR	87.50	87.50	9.00	9.00	0.00	0.00	0.00	0.00	0.00	0.00	0.00	0.00	
292051014	23289 PARK VALLEY DR	87.50	87.50	9.00	9.00	0.00	0.00	0.00	0.00	0.00	0.00	0.00	0.00	
292051015	23279 PARK VALLEY DR	87.50	87.50	9.00	9.00	0.00	0.00	0.00	0.00	0.00	0.00	0.00	0.00	
292051016	23265 PARK VALLEY DR	87.50	87.50	9.00	9.00	0.00	0.00	0.00	0.00	0.00	0.00	0.00	0.00	
292051017	23260 MERRYGROVE CIR	87.50	87.50	9.00	9.00	0.00	0.00	0.00	0.00	0.00	0.00	0.00	0.00	
292051018	23280 MERRYGROVE CIR	87.50	87.50	9.00	9.00	0.00	0.00	0.00	0.00	0.00	0.00	0.00	0.00	
292051019	23290 MERRYGROVE CIR	87.50	87.50	9.00	9.00	0.00	0.00	0.00	0.00	0.00	0.00	0.00	0.00	
292051020	23304 MERRYGROVE CIR	87.50	87.50	9.00	9.00	0.00	0.00	0.00	0.00	0.00	0.00	0.00	0.00	
292051021	23305 MERRYGROVE CIR	87.50	87.50	9.00	9.00	0.00	0.00	0.00	0.00	0.00	0.00	0.00	0.00	
292051022	23285 MERRYGROVE CIR	87.50	87.50	9.00	9.00	0.00	0.00	0.00	0.00	0.00	0.00	0.00	0.00	
292051023	23295 MERRYGROVE CIR	87.50	87.50	9.00	9.00	0.00	0.00	0.00	0.00	0.00	0.00	0.00	0.00	
292051024	23265 MERRYGROVE CIR	87.50	87.50	9.00	9.00	0.00	0.00	0.00	0.00	0.00	0.00	0.00	0.00	
292051025	23260 DEWDROP CIR	87.50	87.50	9.00	9.00	0.00	0.00	0.00	0.00	0.00	0.00	0.00	0.00	
292051026	23280 DEWDROP CIR	87.50	87.50	9.00	9.00	0.00	0.00	0.00	0.00	0.00	0.00	0.00	0.00	
292051027	23290 DEWDROP CIR	87.50	87.50	9.00	9.00	0.00	0.00	0.00	0.00	0.00	0.00	0.00	0.00	
292051028	23304 DEWDROP CIR	87.50	87.50	9.00	9.00	0.00	0.00	0.00	0.00	0.00	0.00	0.00	0.00	
292051029	23305 DEWDROP CIR	87.50	87.50	9.00	9.00	0.00	0.00	0.00	0.00	0.00	0.00	0.00	0.00	
292051030	23295 DEWDROP CIR	87.50	87.50	9.00	9.00	0.00	0.00	0.00	0.00	0.00	0.00	0.00	0.00	
292051031	23285 DEWDROP CIR	87.50	87.50	9.00	9.00	0.00	0.00	0.00	0.00	0.00	0.00	0.00	0.00	
292051032	23265 DEWDROP CIR	87.50	87.50	9.00	9.00	0.00	0.00	0.00	0.00	0.00	0.00	0.00	0.00	
292052001	12745 SOFTWIND DR	87.50	87.50	9.00	9.00	91.92	91.92	0.00	0.00	0.00	0.00	0.00	0.00	11848
292052002	12729 SOFTWIND DR	87.50	87.50	9.00	9.00	0.00	0.00	0.00	0.00	0.00	0.00	0.00	0.00	
292052003	12715 SOFTWIND DR	87.50	87.50	9.00	9.00	0.00	0.00	0.00	0.00	0.00	0.00	0.00	0.00	
292052004	12703 SOFTWIND DR	87.50	87.50	9.00	9.00	0.00	0.00	0.00	0.00	0.00	0.00	0.00	0.00	
292052005	12697 SOFTWIND DR	87.50	87.50	9.00	9.00	0.00	0.00	0.00	0.00	0.00	0.00	0.00	0.00	
292052006	12685 SOFTWIND DR	87.50	87.50	9.00	9.00	0.00	0.00	0.00	0.00	0.00	0.00	0.00	0.00	
292052007	12673 SOFTWIND DR	87.50	87.50	9.00	9.00	0.00	0.00	0.00	0.00	0.00	0.00	0.00	0.00	
292052008	12661 SOFTWIND DR	87.50	87.50	9.00	9.00	0.00	0.00	0.00	0.00	0.00	0.00	0.00	0.00	
292052009	12649 SOFTWIND DR	87.50	87.50	9.00	9.00	0.00	0.00	0.00	0.00	0.00	0.00	0.00	0.00	
292052010	12637 SOFTWIND DR	87.50	87.50	9.00	9.00	0.00	0.00	0.00	0.00	0.00	0.00	0.00	0.00	
292052011	12625 SOFTWIND DR	87.50	87.50	9.00	9.00	0.00	0.00	0.00	0.00	0.00	0.00	0.00	0.00	
292052012	12626 SHADYBEND DR	87.50	87.50	9.00	9.00	0.00	0.00	0.00	0.00	0.00	0.00	0.00	0.00	
292052013	12638 SHADYBEND DR	87.50	87.50	9.00	9.00	0.00	0.00	0.00	0.00	0.00	0.00	0.00	0.00	
292052014	12662 SHADYBEND DR	87.50	87.50	9.00	9.00	0.00	0.00	0.00	0.00	0.00	0.00	0.00	0.00	

MORENO VALLEY COMMUNITY SERVICES DISTRICT
FISCAL YEAR 2015/16 MAXIMUM AND APPLIED PARCEL TAXES/CHARGES

ASSESSOR'S PARCEL NUMBER	SITUS ADDRESS	ZONE A		ZONE C		ZONE D		ZONE E		ZONE M		ZONE S		TRACT NUMBER
		MAXIMUM	APPLIED	MAXIMUM	APPLIED	MAXIMUM	APPLIED	MAXIMUM	APPLIED	MAXIMUM	APPLIED	MAXIMUM	APPLIED	
292052015	12650 SHADYBEND DR	87.50	87.50	9.00	9.00	0.00	0.00	0.00	0.00	0.00	0.00	0.00	0.00	
292052016	12674 SHADYBEND DR	87.50	87.50	9.00	9.00	0.00	0.00	0.00	0.00	0.00	0.00	0.00	0.00	
292052017	12686 SHADYBEND DR	87.50	87.50	9.00	9.00	0.00	0.00	0.00	0.00	0.00	0.00	0.00	0.00	
292052018	12698 SHADYBEND DR	87.50	87.50	9.00	9.00	0.00	0.00	0.00	0.00	0.00	0.00	0.00	0.00	
292052019	12704 SHADYBEND DR	87.50	87.50	9.00	9.00	0.00	0.00	0.00	0.00	0.00	0.00	0.00	0.00	
292052020	12716 SHADYBEND DR	87.50	87.50	9.00	9.00	0.00	0.00	0.00	0.00	0.00	0.00	0.00	0.00	
292052021	12730 SHADYBEND DR	87.50	87.50	9.00	9.00	0.00	0.00	0.00	0.00	0.00	0.00	0.00	0.00	
292052022	12746 SHADYBEND DR	87.50	87.50	9.00	9.00	0.00	0.00	0.00	0.00	0.00	0.00	0.00	0.00	
292053001	12624 SOFTWIND DR	87.50	87.50	9.00	9.00	0.00	0.00	0.00	0.00	0.00	0.00	0.00	0.00	
292053002	12636 SOFTWIND DR	87.50	87.50	9.00	9.00	0.00	0.00	0.00	0.00	0.00	0.00	0.00	0.00	
292053003	12650 SOFTWIND DR	87.50	87.50	9.00	9.00	0.00	0.00	0.00	0.00	0.00	0.00	0.00	0.00	
292053004	12662 SOFTWIND DR	87.50	87.50	9.00	9.00	0.00	0.00	0.00	0.00	0.00	0.00	0.00	0.00	
292053005	12674 SOFTWIND DR	87.50	87.50	9.00	9.00	0.00	0.00	0.00	0.00	0.00	0.00	0.00	0.00	
292053006	12686 SOFTWIND DR	87.50	87.50	9.00	9.00	0.00	0.00	0.00	0.00	0.00	0.00	0.00	0.00	
292053007	12698 SOFTWIND DR	87.50	87.50	9.00	9.00	0.00	0.00	0.00	0.00	0.00	0.00	0.00	0.00	
292053008	12704 SOFTWIND DR	87.50	87.50	9.00	9.00	0.00	0.00	0.00	0.00	0.00	0.00	0.00	0.00	
292053009	12711 VALLEY MEADOWS DR	87.50	87.50	9.00	9.00	91.92	91.92	0.00	0.00	0.00	0.00	0.00	0.00	11848
292053010	12701 VALLEY MEADOWS DR	87.50	87.50	9.00	9.00	91.92	91.92	0.00	0.00	0.00	0.00	0.00	0.00	11848
292053011	12689 VALLEY MEADOWS DR	87.50	87.50	9.00	9.00	91.92	91.92	0.00	0.00	0.00	0.00	0.00	0.00	11848
292053012	12679 VALLEY MEADOWS DR	87.50	87.50	9.00	9.00	91.92	91.92	0.00	0.00	0.00	0.00	0.00	0.00	11848
292053013	12667 VALLEY MEADOWS DR	87.50	87.50	9.00	9.00	91.92	91.92	0.00	0.00	0.00	0.00	0.00	0.00	11848
292053014	12653 VALLEY MEADOWS DR	87.50	87.50	9.00	9.00	91.92	91.92	0.00	0.00	0.00	0.00	0.00	0.00	11848
292053015	12643 VALLEY MEADOWS DR	87.50	87.50	9.00	9.00	91.92	91.92	0.00	0.00	0.00	0.00	0.00	0.00	11848
292053016	12633 VALLEY MEADOWS DR	87.50	87.50	9.00	9.00	91.92	91.92	0.00	0.00	0.00	0.00	0.00	0.00	11848
292054001	12748 VALLEY MEADOWS DR	87.50	87.50	9.00	9.00	91.92	91.92	0.00	0.00	0.00	0.00	0.00	0.00	11848
292054002	12738 VALLEY MEADOWS DR	87.50	87.50	9.00	9.00	91.92	91.92	0.00	0.00	0.00	0.00	0.00	0.00	11848
292054003	12736 VALLEY MEADOWS DR	87.50	87.50	9.00	9.00	91.92	91.92	0.00	0.00	0.00	0.00	0.00	0.00	11848
292054004	12734 VALLEY MEADOWS DR	87.50	87.50	9.00	9.00	91.92	91.92	0.00	0.00	0.00	0.00	0.00	0.00	11848
292054005	12730 VALLEY MEADOWS DR	87.50	87.50	9.00	9.00	91.92	91.92	0.00	0.00	0.00	0.00	0.00	0.00	11848
292054006	12728 VALLEY MEADOWS DR	87.50	87.50	9.00	9.00	91.92	91.92	0.00	0.00	0.00	0.00	0.00	0.00	11848
292054007	12718 VALLEY MEADOWS DR	87.50	87.50	9.00	9.00	91.92	91.92	0.00	0.00	0.00	0.00	0.00	0.00	11848
292054008	12708 VALLEY MEADOWS DR	87.50	87.50	9.00	9.00	91.92	91.92	0.00	0.00	0.00	0.00	0.00	0.00	11848
292054009	12698 VALLEY MEADOWS DR	87.50	87.50	9.00	9.00	91.92	91.92	0.00	0.00	0.00	0.00	0.00	0.00	11848
292054010	12686 VALLEY MEADOWS DR	87.50	87.50	9.00	9.00	91.92	91.92	0.00	0.00	0.00	0.00	0.00	0.00	11848
292054011	12674 VALLEY MEADOWS DR	87.50	87.50	9.00	9.00	91.92	91.92	0.00	0.00	0.00	0.00	0.00	0.00	11848
292054012	12664 VALLEY MEADOWS DR	87.50	87.50	9.00	9.00	91.92	91.92	0.00	0.00	0.00	0.00	0.00	0.00	11848
292054013	12650 VALLEY MEADOWS DR	87.50	87.50	9.00	9.00	91.92	91.92	0.00	0.00	0.00	0.00	0.00	0.00	11848

MORENO VALLEY COMMUNITY SERVICES DISTRICT
FISCAL YEAR 2015/16 MAXIMUM AND APPLIED PARCEL TAXES/CHARGES

ASSESSOR'S PARCEL NUMBER	SITUS ADDRESS	ZONE A		ZONE C		ZONE D		ZONE E		ZONE M		ZONE S		TRACT NUMBER
		MAXIMUM	APPLIED	MAXIMUM	APPLIED	MAXIMUM	APPLIED	MAXIMUM	APPLIED	MAXIMUM	APPLIED	MAXIMUM	APPLIED	
292054014	12640 VALLEY MEADOWS DR	87.50	87.50	9.00	9.00	91.92	91.92	0.00	0.00	0.00	0.00	0.00	0.00	11848
292054015	12630 VALLEY MEADOWS DR	87.50	87.50	9.00	9.00	91.92	91.92	0.00	0.00	0.00	0.00	0.00	0.00	11848
292061001	12913 SUNNYMEADOWS DR	87.50	87.50	9.00	9.00	0.00	0.00	0.00	0.00	0.00	0.00	0.00	0.00	
292061002	12907 SUNNYMEADOWS DR	87.50	87.50	9.00	9.00	0.00	0.00	0.00	0.00	0.00	0.00	0.00	0.00	
292061003	12901 SUNNYMEADOWS DR	87.50	87.50	9.00	9.00	0.00	0.00	0.00	0.00	0.00	0.00	0.00	0.00	
292061004	12893 SUNNYMEADOWS DR	87.50	87.50	9.00	9.00	0.00	0.00	0.00	0.00	0.00	0.00	0.00	0.00	
292061005	12887 SUNNYMEADOWS DR	87.50	87.50	9.00	9.00	0.00	0.00	0.00	0.00	0.00	0.00	0.00	0.00	
292061006	12881 SUNNYMEADOWS DR	87.50	87.50	9.00	9.00	0.00	0.00	0.00	0.00	0.00	0.00	0.00	0.00	
292061007	12875 SUNNYMEADOWS DR	87.50	87.50	9.00	9.00	0.00	0.00	0.00	0.00	0.00	0.00	0.00	0.00	
292061008	12869 SUNNYMEADOWS DR	87.50	87.50	9.00	9.00	0.00	0.00	0.00	0.00	0.00	0.00	0.00	0.00	
292061009	12863 SUNNYMEADOWS DR	87.50	87.50	9.00	9.00	0.00	0.00	0.00	0.00	0.00	0.00	0.00	0.00	
292061010		87.50	87.50	9.00	9.00	0.00	0.00	0.00	0.00	0.00	0.00	0.00	0.00	
292061011	23143 GURNEY PL	87.50	87.50	9.00	9.00	0.00	0.00	0.00	0.00	0.00	0.00	0.00	0.00	
292061012	23129 GURNEY PL	87.50	87.50	9.00	9.00	0.00	0.00	0.00	0.00	0.00	0.00	0.00	0.00	
292061013	23111 GURNEY PL	87.50	87.50	9.00	9.00	0.00	0.00	0.00	0.00	0.00	0.00	0.00	0.00	
292061014	23108 SURTEES CT	87.50	87.50	9.00	9.00	0.00	0.00	0.00	0.00	0.00	0.00	0.00	0.00	
292061015	23128 SURTEES CT	87.50	87.50	9.00	9.00	0.00	0.00	0.00	0.00	0.00	0.00	0.00	0.00	
292061016	23148 SURTEES CT	87.50	87.50	9.00	9.00	0.00	0.00	0.00	0.00	0.00	0.00	0.00	0.00	
292061017	23145 SURTEES CT	87.50	87.50	9.00	9.00	0.00	0.00	0.00	0.00	0.00	0.00	0.00	0.00	
292061018	23127 SURTEES CT	87.50	87.50	9.00	9.00	0.00	0.00	0.00	0.00	0.00	0.00	0.00	0.00	
292061019	23109 SURTEES CT	87.50	87.50	9.00	9.00	0.00	0.00	0.00	0.00	0.00	0.00	0.00	0.00	
292061020	12826 PENSKE ST	87.50	87.50	9.00	9.00	0.00	0.00	0.00	0.00	0.00	0.00	0.00	0.00	
292061021	12834 PENSKE ST	87.50	87.50	9.00	9.00	0.00	0.00	0.00	0.00	0.00	0.00	0.00	0.00	
292061022	12840 PENSKE ST	87.50	87.50	9.00	9.00	0.00	0.00	0.00	0.00	0.00	0.00	0.00	0.00	
292061023	12846 PENSKE ST	87.50	87.50	9.00	9.00	0.00	0.00	0.00	0.00	0.00	0.00	0.00	0.00	
292061024	12850 PENSKE ST	87.50	87.50	9.00	9.00	0.00	0.00	0.00	0.00	0.00	0.00	0.00	0.00	
292061025	12858 PENSKE ST	87.50	87.50	9.00	9.00	0.00	0.00	0.00	0.00	0.00	0.00	0.00	0.00	
292062001	12816 ANDRETTI ST	87.50	87.50	9.00	9.00	0.00	0.00	0.00	0.00	0.00	0.00	0.00	0.00	
292062002	12802 ANDRETTI ST	87.50	87.50	9.00	9.00	0.00	0.00	0.00	0.00	0.00	0.00	0.00	0.00	
292062003	12792 ANDRETTI ST	87.50	87.50	9.00	9.00	0.00	0.00	0.00	0.00	0.00	0.00	0.00	0.00	
292062004	12770 ANDRETTI ST	87.50	87.50	9.00	9.00	0.00	0.00	0.00	0.00	0.00	0.00	0.00	0.00	
292062005	12760 ANDRETTI ST	87.50	87.50	9.00	9.00	0.00	0.00	0.00	0.00	0.00	0.00	0.00	0.00	
292062006	12746 ANDRETTI ST	87.50	87.50	9.00	9.00	0.00	0.00	0.00	0.00	0.00	0.00	0.00	0.00	
292062007	12732 ANDRETTI ST	87.50	87.50	9.00	9.00	0.00	0.00	0.00	0.00	0.00	0.00	0.00	0.00	
292062008	12733 PENSKE ST	87.50	87.50	9.00	9.00	0.00	0.00	0.00	0.00	0.00	0.00	0.00	0.00	
292062009	12747 PENSKE ST	87.50	87.50	9.00	9.00	0.00	0.00	0.00	0.00	0.00	0.00	0.00	0.00	
292062010	12761 PENSKE ST	87.50	87.50	9.00	9.00	0.00	0.00	0.00	0.00	0.00	0.00	0.00	0.00	

MORENO VALLEY COMMUNITY SERVICES DISTRICT
FISCAL YEAR 2015/16 MAXIMUM AND APPLIED PARCEL TAXES/CHARGES

ASSESSOR'S PARCEL NUMBER	SITUS ADDRESS	ZONE A		ZONE C		ZONE D		ZONE E		ZONE M		ZONE S		TRACT NUMBER
		MAXIMUM	APPLIED	MAXIMUM	APPLIED	MAXIMUM	APPLIED	MAXIMUM	APPLIED	MAXIMUM	APPLIED	MAXIMUM	APPLIED	
292062011	12775 PENSKE ST	87.50	87.50	9.00	9.00	0.00	0.00	0.00	0.00	0.00	0.00	0.00	0.00	
292062012	12793 PENSKE ST	87.50	87.50	9.00	9.00	0.00	0.00	0.00	0.00	0.00	0.00	0.00	0.00	
292062013	12803 PENSKE ST	87.50	87.50	9.00	9.00	0.00	0.00	0.00	0.00	0.00	0.00	0.00	0.00	
292062014	12817 PENSKE ST	87.50	87.50	9.00	9.00	0.00	0.00	0.00	0.00	0.00	0.00	0.00	0.00	
292063001	12743 ANDRETTI ST	87.50	87.50	9.00	9.00	0.00	0.00	0.00	0.00	0.00	0.00	0.00	0.00	
292063002	12755 ANDRETTI ST	87.50	87.50	9.00	9.00	0.00	0.00	0.00	0.00	0.00	0.00	0.00	0.00	
292063003	12767 ANDRETTI ST	87.50	87.50	9.00	9.00	0.00	0.00	0.00	0.00	0.00	0.00	0.00	0.00	
292063004	12779 ANDRETTI ST	87.50	87.50	9.00	9.00	0.00	0.00	0.00	0.00	0.00	0.00	0.00	0.00	
292063005	12791 ANDRETTI ST	87.50	87.50	9.00	9.00	0.00	0.00	0.00	0.00	0.00	0.00	0.00	0.00	
292063006	12805 ANDRETTI ST	87.50	87.50	9.00	9.00	0.00	0.00	0.00	0.00	0.00	0.00	0.00	0.00	
292063007	12815 ANDRETTI ST	87.50	87.50	9.00	9.00	0.00	0.00	0.00	0.00	0.00	0.00	0.00	0.00	
292063008	12829 ANDRETTI ST	87.50	87.50	9.00	9.00	0.00	0.00	0.00	0.00	0.00	0.00	0.00	0.00	
292063009	12843 ANDRETTI ST	87.50	87.50	9.00	9.00	0.00	0.00	0.00	0.00	0.00	0.00	0.00	0.00	
292063010	12857 ANDRETTI ST	87.50	87.50	9.00	9.00	0.00	0.00	0.00	0.00	0.00	0.00	0.00	0.00	
292071001	23000 ATLANTIC CIR	87.50	87.50	9.00	9.00	0.00	0.00	0.00	0.00	0.00	0.00	0.00	0.00	
292072001	12919 SUNNYMEADOWS DR	87.50	87.50	9.00	9.00	0.00	0.00	0.00	0.00	0.00	0.00	0.00	0.00	
292072002	12925 SUNNYMEADOWS DR	87.50	87.50	9.00	9.00	0.00	0.00	0.00	0.00	0.00	0.00	0.00	0.00	
292072003	12931 SUNNYMEADOWS DR	87.50	87.50	9.00	9.00	0.00	0.00	0.00	0.00	0.00	0.00	0.00	0.00	
292072004	12937 SUNNYMEADOWS DR	87.50	87.50	9.00	9.00	0.00	0.00	0.00	0.00	0.00	0.00	0.00	0.00	
292072005	12943 SUNNYMEADOWS DR	87.50	87.50	9.00	9.00	0.00	0.00	0.00	0.00	0.00	0.00	0.00	0.00	
292072006	12951 SUNNYMEADOWS DR	87.50	87.50	9.00	9.00	0.00	0.00	0.00	0.00	0.00	0.00	0.00	0.00	
292072007	12959 SUNNYMEADOWS DR	87.50	87.50	9.00	9.00	0.00	0.00	0.00	0.00	0.00	0.00	0.00	0.00	
292072008	12967 SUNNYMEADOWS DR	87.50	87.50	9.00	9.00	0.00	0.00	0.00	0.00	0.00	0.00	0.00	0.00	
292072009	12973 SUNNYMEADOWS DR	87.50	87.50	9.00	9.00	0.00	0.00	0.00	0.00	0.00	0.00	0.00	0.00	
292072010	12981 SUNNYMEADOWS DR	87.50	87.50	9.00	9.00	0.00	0.00	0.00	0.00	0.00	0.00	0.00	0.00	
292072011	12989 SUNNYMEADOWS DR	87.50	87.50	9.00	9.00	0.00	0.00	0.00	0.00	0.00	0.00	0.00	0.00	
292072012	12994 ADELIN AVE	87.50	87.50	9.00	9.00	0.00	0.00	0.00	0.00	0.00	0.00	0.00	0.00	
292072013	12982 ADELIN AVE	87.50	87.50	9.00	9.00	0.00	0.00	0.00	0.00	0.00	0.00	0.00	0.00	
292072014	12970 ADELIN AVE	87.50	87.50	9.00	9.00	0.00	0.00	0.00	0.00	0.00	0.00	0.00	0.00	
292072015	12958 ADELIN AVE	87.50	87.50	9.00	9.00	0.00	0.00	0.00	0.00	0.00	0.00	0.00	0.00	
292072016	12946 ADELIN AVE	87.50	87.50	9.00	9.00	0.00	0.00	0.00	0.00	0.00	0.00	0.00	0.00	
292072017	12934 ADELIN AVE	87.50	87.50	9.00	9.00	0.00	0.00	0.00	0.00	0.00	0.00	0.00	0.00	
292072018	12922 ADELIN AVE	87.50	87.50	9.00	9.00	0.00	0.00	0.00	0.00	0.00	0.00	0.00	0.00	
292072019	12910 ADELIN AVE	87.50	87.50	9.00	9.00	0.00	0.00	0.00	0.00	0.00	0.00	0.00	0.00	
292072020	12898 ADELIN AVE	87.50	87.50	9.00	9.00	0.00	0.00	0.00	0.00	0.00	0.00	0.00	0.00	
292072021	12887 ADELIN AVE	87.50	87.50	9.00	9.00	0.00	0.00	0.00	0.00	0.00	0.00	0.00	0.00	
292072022	12899 ADELIN AVE	87.50	87.50	9.00	9.00	0.00	0.00	0.00	0.00	0.00	0.00	0.00	0.00	

MORENO VALLEY COMMUNITY SERVICES DISTRICT
FISCAL YEAR 2015/16 MAXIMUM AND APPLIED PARCEL TAXES/CHARGES

ASSESSOR'S PARCEL NUMBER	SITUS ADDRESS	ZONE A		ZONE C		ZONE D		ZONE E		ZONE M		ZONE S		TRACT NUMBER
		MAXIMUM	APPLIED	MAXIMUM	APPLIED	MAXIMUM	APPLIED	MAXIMUM	APPLIED	MAXIMUM	APPLIED	MAXIMUM	APPLIED	
292072023	12911 ADELIN AVE	87.50	87.50	9.00	9.00	0.00	0.00	0.00	0.00	0.00	0.00	0.00	0.00	
292072024	12923 ADELIN AVE	87.50	87.50	9.00	9.00	0.00	0.00	0.00	0.00	0.00	0.00	0.00	0.00	
292072025	12935 ADELIN AVE	87.50	87.50	9.00	9.00	0.00	0.00	0.00	0.00	0.00	0.00	0.00	0.00	
292072026	12947 ADELIN AVE	87.50	87.50	9.00	9.00	0.00	0.00	0.00	0.00	0.00	0.00	0.00	0.00	
292072027	12959 ADELIN AVE	87.50	87.50	9.00	9.00	0.00	0.00	0.00	0.00	0.00	0.00	0.00	0.00	
292072028	12971 ADELIN AVE	87.50	87.50	9.00	9.00	0.00	0.00	0.00	0.00	0.00	0.00	0.00	0.00	
292072029	12983 ADELIN AVE	87.50	87.50	9.00	9.00	0.00	0.00	0.00	0.00	0.00	0.00	0.00	0.00	
292072030	12995 ADELIN AVE	87.50	87.50	9.00	9.00	0.00	0.00	0.00	0.00	0.00	0.00	0.00	0.00	
292072039	23020 ATLANTIC CIR	87.50	87.50	9.00	9.00	0.00	0.00	0.00	0.00	0.00	0.00	0.00	0.00	
292072040	23110 ATLANTIC CIR	87.50	87.50	9.00	9.00	0.00	0.00	0.00	0.00	0.00	0.00	0.00	0.00	
292072041	23025 ATLANTIC CIR	87.50	87.50	9.00	9.00	0.00	0.00	0.00	0.00	0.00	0.00	0.00	0.00	
292072046	23100 EUCALYPTUS AVE	87.50	87.50	9.00	9.00	0.00	0.00	0.00	0.00	0.00	0.00	0.00	0.00	
292072048	12968 FREDERICK AVE	87.50	87.50	9.00	9.00	0.00	0.00	0.00	0.00	0.00	0.00	0.00	0.00	
292072049	12980 FREDERICK ST	87.50	87.50	9.00	9.00	0.00	0.00	0.00	0.00	0.00	0.00	0.00	0.00	
292081001	23260 OLD VALLEY DR	87.50	87.50	9.00	9.00	0.00	0.00	0.00	0.00	0.00	0.00	0.00	0.00	
292081002	23278 OLD VALLEY DR	87.50	87.50	9.00	9.00	0.00	0.00	0.00	0.00	0.00	0.00	0.00	0.00	
292081003	23290 OLD VALLEY DR	87.50	87.50	9.00	9.00	0.00	0.00	0.00	0.00	0.00	0.00	0.00	0.00	
292081004	23300 OLD VALLEY DR	87.50	87.50	9.00	9.00	0.00	0.00	0.00	0.00	0.00	0.00	0.00	0.00	
292081005	23314 OLD VALLEY DR	87.50	87.50	9.00	9.00	0.00	0.00	0.00	0.00	0.00	0.00	0.00	0.00	
292081006	12775 SHADYBEND DR	87.50	87.50	9.00	9.00	0.00	0.00	0.00	0.00	0.00	0.00	0.00	0.00	
292081007	12765 SHADYBEND DR	87.50	87.50	9.00	9.00	0.00	0.00	0.00	0.00	0.00	0.00	0.00	0.00	
292082001	12860 SUNNYMEADOWS DR	87.50	87.50	9.00	9.00	0.00	0.00	0.00	0.00	0.00	0.00	0.00	0.00	
292082002	12866 SUNNYMEADOWS DR	87.50	87.50	9.00	9.00	0.00	0.00	0.00	0.00	0.00	0.00	0.00	0.00	
292082003	12870 SUNNYMEADOWS DR	87.50	87.50	9.00	9.00	0.00	0.00	0.00	0.00	0.00	0.00	0.00	0.00	
292082004	12878 SUNNYMEADOWS DR	87.50	87.50	9.00	9.00	0.00	0.00	0.00	0.00	0.00	0.00	0.00	0.00	
292082005	12884 SUNNYMEADOWS DR	87.50	87.50	9.00	9.00	0.00	0.00	0.00	0.00	0.00	0.00	0.00	0.00	
292082006	12890 SUNNYMEADOWS DR	87.50	87.50	9.00	9.00	0.00	0.00	0.00	0.00	0.00	0.00	0.00	0.00	
292082007	12898 SUNNYMEADOWS DR	87.50	87.50	9.00	9.00	0.00	0.00	0.00	0.00	0.00	0.00	0.00	0.00	
292082008	12904 SUNNYMEADOWS DR	87.50	87.50	9.00	9.00	0.00	0.00	0.00	0.00	0.00	0.00	0.00	0.00	
292082009	12831 MEADBURY DR	87.50	87.50	9.00	9.00	0.00	0.00	0.00	0.00	0.00	0.00	0.00	0.00	
292082010	12817 MEADBURY DR	87.50	87.50	9.00	9.00	0.00	0.00	0.00	0.00	0.00	0.00	0.00	0.00	
292082011	12803 MEADBURY DR	87.50	87.50	9.00	9.00	0.00	0.00	0.00	0.00	0.00	0.00	0.00	0.00	
292082012	12789 MEADBURY DR	87.50	87.50	9.00	9.00	0.00	0.00	0.00	0.00	0.00	0.00	0.00	0.00	
292082013	12779 MEADBURY DR	87.50	87.50	9.00	9.00	0.00	0.00	0.00	0.00	0.00	0.00	0.00	0.00	
292082014	12769 MEADBURY DR	87.50	87.50	9.00	9.00	0.00	0.00	0.00	0.00	0.00	0.00	0.00	0.00	
292082015	12759 MEADBURY DR	87.50	87.50	9.00	9.00	0.00	0.00	0.00	0.00	0.00	0.00	0.00	0.00	
292082016	12749 MEADBURY DR	87.50	87.50	9.00	9.00	0.00	0.00	0.00	0.00	0.00	0.00	0.00	0.00	

MORENO VALLEY COMMUNITY SERVICES DISTRICT
FISCAL YEAR 2015/16 MAXIMUM AND APPLIED PARCEL TAXES/CHARGES

ASSESSOR'S PARCEL NUMBER	SITUS ADDRESS	ZONE A		ZONE C		ZONE D		ZONE E		ZONE M		ZONE S		TRACT NUMBER
		MAXIMUM	APPLIED	MAXIMUM	APPLIED	MAXIMUM	APPLIED	MAXIMUM	APPLIED	MAXIMUM	APPLIED	MAXIMUM	APPLIED	
292083001	23260 BROOKHAVEN DR	87.50	87.50	9.00	9.00	0.00	0.00	0.00	0.00	0.00	0.00	0.00	0.00	
292083002	23268 BROOKHAVEN DR	87.50	87.50	9.00	9.00	0.00	0.00	0.00	0.00	0.00	0.00	0.00	0.00	
292083003	23284 BROOKHAVEN DR	87.50	87.50	9.00	9.00	0.00	0.00	0.00	0.00	0.00	0.00	0.00	0.00	
292083004	23296 BROOKHAVEN DR	87.50	87.50	9.00	9.00	0.00	0.00	0.00	0.00	0.00	0.00	0.00	0.00	
292083005	23308 BROOKHAVEN DR	87.50	87.50	9.00	9.00	0.00	0.00	0.00	0.00	0.00	0.00	0.00	0.00	
292083006	23322 BROOKHAVEN DR	87.50	87.50	9.00	9.00	0.00	0.00	0.00	0.00	0.00	0.00	0.00	0.00	
292083007	23336 BROOKHAVEN DR	87.50	87.50	9.00	9.00	0.00	0.00	0.00	0.00	0.00	0.00	0.00	0.00	
292083008	23350 BROOKHAVEN DR	87.50	87.50	9.00	9.00	0.00	0.00	0.00	0.00	0.00	0.00	0.00	0.00	
292083009	23335 OLD VALLEY DR	87.50	87.50	9.00	9.00	0.00	0.00	0.00	0.00	0.00	0.00	0.00	0.00	
292083010	23329 OLD VALLEY DR	87.50	87.50	9.00	9.00	0.00	0.00	0.00	0.00	0.00	0.00	0.00	0.00	
292083011	23323 OLD VALLEY DR	87.50	87.50	9.00	9.00	0.00	0.00	0.00	0.00	0.00	0.00	0.00	0.00	
292083012	23313 OLD VALLEY DR	87.50	87.50	9.00	9.00	0.00	0.00	0.00	0.00	0.00	0.00	0.00	0.00	
292083013	23301 OLD VALLEY DR	87.50	87.50	9.00	9.00	0.00	0.00	0.00	0.00	0.00	0.00	0.00	0.00	
292083014	23289 OLD VALLEY DR	87.50	87.50	9.00	9.00	0.00	0.00	0.00	0.00	0.00	0.00	0.00	0.00	
292083015	23277 OLD VALLEY DR	87.50	87.50	9.00	9.00	0.00	0.00	0.00	0.00	0.00	0.00	0.00	0.00	
292083016	23265 OLD VALLEY DR	87.50	87.50	9.00	9.00	0.00	0.00	0.00	0.00	0.00	0.00	0.00	0.00	
292084001	12991 VALLEY SPRINGS DR	87.50	87.50	9.00	9.00	0.00	0.00	0.00	0.00	0.00	0.00	0.00	0.00	
292084002	12977 VALLEY SPRINGS DR	87.50	87.50	9.00	9.00	0.00	0.00	0.00	0.00	0.00	0.00	0.00	0.00	
292084003	12963 VALLEY SPRINGS DR	87.50	87.50	9.00	9.00	0.00	0.00	0.00	0.00	0.00	0.00	0.00	0.00	
292084004	12949 VALLEY SPRINGS DR	87.50	87.50	9.00	9.00	0.00	0.00	0.00	0.00	0.00	0.00	0.00	0.00	
292084005	12935 VALLEY SPRINGS DR	87.50	87.50	9.00	9.00	0.00	0.00	0.00	0.00	0.00	0.00	0.00	0.00	
292084006	12921 VALLEY SPRINGS DR	87.50	87.50	9.00	9.00	0.00	0.00	0.00	0.00	0.00	0.00	0.00	0.00	
292084007	12907 VALLEY SPRINGS DR	87.50	87.50	9.00	9.00	0.00	0.00	0.00	0.00	0.00	0.00	0.00	0.00	
292084008	12893 VALLEY SPRINGS DR	87.50	87.50	9.00	9.00	0.00	0.00	0.00	0.00	0.00	0.00	0.00	0.00	
292084009	12881 VALLEY SPRINGS DR	87.50	87.50	9.00	9.00	0.00	0.00	0.00	0.00	0.00	0.00	0.00	0.00	
292084010	12867 VALLEY SPRINGS DR	87.50	87.50	9.00	9.00	0.00	0.00	0.00	0.00	0.00	0.00	0.00	0.00	
292084011	12853 VALLEY SPRINGS DR	87.50	87.50	9.00	9.00	0.00	0.00	0.00	0.00	0.00	0.00	0.00	0.00	
292084012	23313 BROOKHAVEN DR	87.50	87.50	9.00	9.00	0.00	0.00	0.00	0.00	0.00	0.00	0.00	0.00	
292084013	23301 BROOKHAVEN DR	87.50	87.50	9.00	9.00	0.00	0.00	0.00	0.00	0.00	0.00	0.00	0.00	
292084014	23289 BROOKHAVEN DR	87.50	87.50	9.00	9.00	0.00	0.00	0.00	0.00	0.00	0.00	0.00	0.00	
292084015	23277 BROOKHAVEN DR	87.50	87.50	9.00	9.00	0.00	0.00	0.00	0.00	0.00	0.00	0.00	0.00	
292084016	23263 BROOKHAVEN DR	87.50	87.50	9.00	9.00	0.00	0.00	0.00	0.00	0.00	0.00	0.00	0.00	
292084017	23249 BROOKHAVEN DR	87.50	87.50	9.00	9.00	0.00	0.00	0.00	0.00	0.00	0.00	0.00	0.00	
292084018	23235 BROOKHAVEN DR	87.50	87.50	9.00	9.00	0.00	0.00	0.00	0.00	0.00	0.00	0.00	0.00	
292084019	23221 BROOKHAVEN DR	87.50	87.50	9.00	9.00	0.00	0.00	0.00	0.00	0.00	0.00	0.00	0.00	
292084020	23207 BROOKHAVEN DR	87.50	87.50	9.00	9.00	0.00	0.00	0.00	0.00	0.00	0.00	0.00	0.00	
292084021	23193 BROOKHAVEN DR	87.50	87.50	9.00	9.00	0.00	0.00	0.00	0.00	0.00	0.00	0.00	0.00	

MORENO VALLEY COMMUNITY SERVICES DISTRICT
FISCAL YEAR 2015/16 MAXIMUM AND APPLIED PARCEL TAXES/CHARGES

ASSESSOR'S PARCEL NUMBER	SITUS ADDRESS	ZONE A		ZONE C		ZONE D		ZONE E		ZONE M		ZONE S		TRACT NUMBER
		MAXIMUM	APPLIED	MAXIMUM	APPLIED	MAXIMUM	APPLIED	MAXIMUM	APPLIED	MAXIMUM	APPLIED	MAXIMUM	APPLIED	
292091001	12794 SUNNYGLEN DR	87.50	87.50	9.00	9.00	91.92	91.92	0.00	0.00	0.00	0.00	0.00	0.00	11848
292091002	12806 SUNNYGLEN DR	87.50	87.50	9.00	9.00	91.92	91.92	0.00	0.00	0.00	0.00	0.00	0.00	11848
292091003	12818 SUNNYGLEN DR	87.50	87.50	9.00	9.00	91.92	91.92	0.00	0.00	0.00	0.00	0.00	0.00	11848
292091004	12828 SUNNYGLEN DR	87.50	87.50	9.00	9.00	91.92	91.92	0.00	0.00	0.00	0.00	0.00	0.00	11848
292091005	12840 SUNNYGLEN DR	87.50	87.50	9.00	9.00	91.92	91.92	0.00	0.00	0.00	0.00	0.00	0.00	11848
292091006	12856 SUNNYGLEN DR	87.50	87.50	9.00	9.00	0.00	0.00	0.00	0.00	0.00	0.00	0.00	0.00	
292091007	12870 SUNNYGLEN DR	87.50	87.50	9.00	9.00	0.00	0.00	0.00	0.00	0.00	0.00	0.00	0.00	
292091008	12882 SUNNYGLEN DR	87.50	87.50	9.00	9.00	0.00	0.00	0.00	0.00	0.00	0.00	0.00	0.00	
292091009	12896 SUNNYGLEN DR	87.50	87.50	9.00	9.00	0.00	0.00	0.00	0.00	0.00	0.00	0.00	0.00	
292091010	12910 SUNNYGLEN DR	87.50	87.50	9.00	9.00	0.00	0.00	0.00	0.00	0.00	0.00	0.00	0.00	
292091011	12926 SUNNYGLEN DR	87.50	87.50	9.00	9.00	0.00	0.00	0.00	0.00	0.00	0.00	0.00	0.00	
292091012	12938 SUNNYGLEN DR	87.50	87.50	9.00	9.00	0.00	0.00	0.00	0.00	0.00	0.00	0.00	0.00	
292091013	12950 SUNNYGLEN DR	87.50	87.50	9.00	9.00	0.00	0.00	0.00	0.00	0.00	0.00	0.00	0.00	
292091014	12966 SUNNYGLEN DR	87.50	87.50	9.00	9.00	0.00	0.00	0.00	0.00	0.00	0.00	0.00	0.00	
292091015	12980 SUNNYGLEN DR	87.50	87.50	9.00	9.00	0.00	0.00	0.00	0.00	0.00	0.00	0.00	0.00	
292091016	23475 VALLEY RANCH DR	87.50	87.50	9.00	9.00	0.00	0.00	0.00	0.00	0.00	0.00	0.00	0.00	
292091017	23461 VALLEY RANCH DR	87.50	87.50	9.00	9.00	0.00	0.00	0.00	0.00	0.00	0.00	0.00	0.00	
292091018	23447 VALLEY RANCH DR	87.50	87.50	9.00	9.00	0.00	0.00	0.00	0.00	0.00	0.00	0.00	0.00	
292091019	23433 VALLEY RANCH DR	87.50	87.50	9.00	9.00	0.00	0.00	0.00	0.00	0.00	0.00	0.00	0.00	
292091020	23419 VALLEY RANCH DR	87.50	87.50	9.00	9.00	0.00	0.00	0.00	0.00	0.00	0.00	0.00	0.00	
292091021	23405 VALLEY RANCH DR	87.50	87.50	9.00	9.00	0.00	0.00	0.00	0.00	0.00	0.00	0.00	0.00	
292091022	23389 VALLEY RANCH DR	87.50	87.50	9.00	9.00	0.00	0.00	0.00	0.00	0.00	0.00	0.00	0.00	
292091023	23375 VALLEY RANCH DR	87.50	87.50	9.00	9.00	0.00	0.00	0.00	0.00	0.00	0.00	0.00	0.00	
292091024	23361 VALLEY RANCH DR	87.50	87.50	9.00	9.00	0.00	0.00	0.00	0.00	0.00	0.00	0.00	0.00	
292092001	12830 VALLEY SPRINGS DR	87.50	87.50	9.00	9.00	0.00	0.00	0.00	0.00	0.00	0.00	0.00	0.00	
292092002	12846 VALLEY SPRINGS DR	87.50	87.50	9.00	9.00	0.00	0.00	0.00	0.00	0.00	0.00	0.00	0.00	
292092003	12858 VALLEY SPRINGS DR	87.50	87.50	9.00	9.00	0.00	0.00	0.00	0.00	0.00	0.00	0.00	0.00	
292092004	12870 VALLEY SPRINGS DR	87.50	87.50	9.00	9.00	0.00	0.00	0.00	0.00	0.00	0.00	0.00	0.00	
292092005	12888 VALLEY SPRINGS DR	87.50	87.50	9.00	9.00	0.00	0.00	0.00	0.00	0.00	0.00	0.00	0.00	
292092006	12898 VALLEY SPRINGS DR	87.50	87.50	9.00	9.00	0.00	0.00	0.00	0.00	0.00	0.00	0.00	0.00	
292092007	12916 VALLEY SPRINGS DR	87.50	87.50	9.00	9.00	0.00	0.00	0.00	0.00	0.00	0.00	0.00	0.00	
292092008	12928 VALLEY SPRINGS DR	87.50	87.50	9.00	9.00	0.00	0.00	0.00	0.00	0.00	0.00	0.00	0.00	
292092009	12940 VALLEY SPRINGS DR	87.50	87.50	9.00	9.00	0.00	0.00	0.00	0.00	0.00	0.00	0.00	0.00	
292092010	12954 VALLEY SPRINGS DR	87.50	87.50	9.00	9.00	0.00	0.00	0.00	0.00	0.00	0.00	0.00	0.00	
292092011	12949 GLENMERE DR	87.50	87.50	9.00	9.00	0.00	0.00	0.00	0.00	0.00	0.00	0.00	0.00	
292092012	12935 GLENMERE DR	87.50	87.50	9.00	9.00	0.00	0.00	0.00	0.00	0.00	0.00	0.00	0.00	
292092013	12921 GLENMERE DR	87.50	87.50	9.00	9.00	0.00	0.00	0.00	0.00	0.00	0.00	0.00	0.00	

MORENO VALLEY COMMUNITY SERVICES DISTRICT
FISCAL YEAR 2015/16 MAXIMUM AND APPLIED PARCEL TAXES/CHARGES

ASSESSOR'S PARCEL NUMBER	SITUS ADDRESS	ZONE A		ZONE C		ZONE D		ZONE E		ZONE M		ZONE S		TRACT NUMBER
		MAXIMUM	APPLIED	MAXIMUM	APPLIED	MAXIMUM	APPLIED	MAXIMUM	APPLIED	MAXIMUM	APPLIED	MAXIMUM	APPLIED	
292092014	12909 GLENMERE DR	87.50	87.50	9.00	9.00	0.00	0.00	0.00	0.00	0.00	0.00	0.00	0.00	
292092015	12897 GLENMERE DR	87.50	87.50	9.00	9.00	0.00	0.00	0.00	0.00	0.00	0.00	0.00	0.00	
292092016	12883 GLENMERE DR	87.50	87.50	9.00	9.00	0.00	0.00	0.00	0.00	0.00	0.00	0.00	0.00	
292092017	12869 GLENMERE DR	87.50	87.50	9.00	9.00	0.00	0.00	0.00	0.00	0.00	0.00	0.00	0.00	
292092018	12855 GLENMERE DR	87.50	87.50	9.00	9.00	0.00	0.00	0.00	0.00	0.00	0.00	0.00	0.00	
292092019	12841 GLENMERE DR	87.50	87.50	9.00	9.00	0.00	0.00	0.00	0.00	0.00	0.00	0.00	0.00	
292092020	12829 GLENMERE DR	87.50	87.50	9.00	9.00	0.00	0.00	0.00	0.00	0.00	0.00	0.00	0.00	
292092021	12815 GLENMERE DR	87.50	87.50	9.00	9.00	0.00	0.00	0.00	0.00	0.00	0.00	0.00	0.00	
292092022	12816 GLENMERE DR	87.50	87.50	9.00	9.00	0.00	0.00	0.00	0.00	0.00	0.00	0.00	0.00	
292092023	12830 GLENMERE DR	87.50	87.50	9.00	9.00	0.00	0.00	0.00	0.00	0.00	0.00	0.00	0.00	
292092024	12842 GLENMERE DR	87.50	87.50	9.00	9.00	0.00	0.00	0.00	0.00	0.00	0.00	0.00	0.00	
292092025	12856 GLENMERE DR	87.50	87.50	9.00	9.00	0.00	0.00	0.00	0.00	0.00	0.00	0.00	0.00	
292092026	12870 GLENMERE DR	87.50	87.50	9.00	9.00	0.00	0.00	0.00	0.00	0.00	0.00	0.00	0.00	
292092027	12884 GLENMERE DR	87.50	87.50	9.00	9.00	0.00	0.00	0.00	0.00	0.00	0.00	0.00	0.00	
292092028	12898 GLENMERE DR	87.50	87.50	9.00	9.00	0.00	0.00	0.00	0.00	0.00	0.00	0.00	0.00	
292092029	12910 GLENMERE DR	87.50	87.50	9.00	9.00	0.00	0.00	0.00	0.00	0.00	0.00	0.00	0.00	
292092030	12922 GLENMERE DR	87.50	87.50	9.00	9.00	0.00	0.00	0.00	0.00	0.00	0.00	0.00	0.00	
292092031	12936 GLENMERE DR	87.50	87.50	9.00	9.00	0.00	0.00	0.00	0.00	0.00	0.00	0.00	0.00	
292092032	12950 GLENMERE DR	87.50	87.50	9.00	9.00	0.00	0.00	0.00	0.00	0.00	0.00	0.00	0.00	
292092033	12951 SUNNYGLEN DR	87.50	87.50	9.00	9.00	0.00	0.00	0.00	0.00	0.00	0.00	0.00	0.00	
292092034	12939 SUNNYGLEN DR	87.50	87.50	9.00	9.00	0.00	0.00	0.00	0.00	0.00	0.00	0.00	0.00	
292092035	12923 SUNNYGLEN DR	87.50	87.50	9.00	9.00	0.00	0.00	0.00	0.00	0.00	0.00	0.00	0.00	
292092036	12907 SUNNYGLEN DR	87.50	87.50	9.00	9.00	0.00	0.00	0.00	0.00	0.00	0.00	0.00	0.00	
292092037	12893 SUNNYGLEN DR	87.50	87.50	9.00	9.00	0.00	0.00	0.00	0.00	0.00	0.00	0.00	0.00	
292092038	12879 SUNNYGLEN DR	87.50	87.50	9.00	9.00	0.00	0.00	0.00	0.00	0.00	0.00	0.00	0.00	
292092039	12863 SUNNYGLEN DR	87.50	87.50	9.00	9.00	0.00	0.00	0.00	0.00	0.00	0.00	0.00	0.00	
292092040	12851 SUNNYGLEN DR	87.50	87.50	9.00	9.00	91.92	91.92	0.00	0.00	0.00	0.00	0.00	0.00	11848
292092041	12841 SUNNYGLEN DR	87.50	87.50	9.00	9.00	91.92	91.92	0.00	0.00	0.00	0.00	0.00	0.00	11848
292092042	12821 SUNNYGLEN DR	87.50	87.50	9.00	9.00	91.92	91.92	0.00	0.00	0.00	0.00	0.00	0.00	11848
292092043	23447 OLD VALLEY DR	87.50	87.50	9.00	9.00	91.92	91.92	0.00	0.00	0.00	0.00	0.00	0.00	11848
292092044	23431 OLD VALLEY DR	87.50	87.50	9.00	9.00	91.92	91.92	0.00	0.00	0.00	0.00	0.00	0.00	11848
292092045	23421 OLD VALLEY DR	87.50	87.50	9.00	9.00	91.92	91.92	0.00	0.00	0.00	0.00	0.00	0.00	11848
292092046	23401 OLD VALLEY DR	87.50	87.50	9.00	9.00	91.92	91.92	0.00	0.00	0.00	0.00	0.00	0.00	11848
292092047	23395 OLD VALLEY DR	87.50	87.50	9.00	9.00	91.92	91.92	0.00	0.00	0.00	0.00	0.00	0.00	11848
292092048	23373 OLD VALLEY DR	87.50	87.50	9.00	9.00	0.00	0.00	0.00	0.00	0.00	0.00	0.00	0.00	
292092049	23361 OLD VALLEY DR	87.50	87.50	9.00	9.00	0.00	0.00	0.00	0.00	0.00	0.00	0.00	0.00	
292092050	23349 OLD VALLEY DR	87.50	87.50	9.00	9.00	0.00	0.00	0.00	0.00	0.00	0.00	0.00	0.00	

MORENO VALLEY COMMUNITY SERVICES DISTRICT
FISCAL YEAR 2015/16 MAXIMUM AND APPLIED PARCEL TAXES/CHARGES

ASSESSOR'S PARCEL NUMBER	SITUS ADDRESS	ZONE A		ZONE C		ZONE D		ZONE E		ZONE M		ZONE S		TRACT NUMBER
		MAXIMUM	APPLIED	MAXIMUM	APPLIED	MAXIMUM	APPLIED	MAXIMUM	APPLIED	MAXIMUM	APPLIED	MAXIMUM	APPLIED	
292092051	23343 OLD VALLEY DR	87.50	87.50	9.00	9.00	0.00	0.00	0.00	0.00	0.00	0.00	0.00	0.00	
292093001	23404 OLD VALLEY DR	87.50	87.50	9.00	9.00	91.92	91.92	0.00	0.00	0.00	0.00	0.00	0.00	11848
292093002	23424 OLD VALLEY DR	87.50	87.50	9.00	9.00	91.92	91.92	0.00	0.00	0.00	0.00	0.00	0.00	11848
292093003	23440 OLD VALLEY DR	87.50	87.50	9.00	9.00	91.92	91.92	0.00	0.00	0.00	0.00	0.00	0.00	11848
292093004	23454 OLD VALLEY DR	87.50	87.50	9.00	9.00	91.92	91.92	0.00	0.00	0.00	0.00	0.00	0.00	11848
292093005	23470 OLD VALLEY DR	87.50	87.50	9.00	9.00	91.92	91.92	0.00	0.00	0.00	0.00	0.00	0.00	11848
292093006	23484 OLD VALLEY DR	87.50	87.50	9.00	9.00	91.92	91.92	0.00	0.00	0.00	0.00	0.00	0.00	11848
292093007	23494 OLD VALLEY DR	87.50	87.50	9.00	9.00	91.92	91.92	0.00	0.00	0.00	0.00	0.00	0.00	11848
292094001	12773 SOFTWIND DR	87.50	87.50	9.00	9.00	91.92	91.92	0.00	0.00	0.00	0.00	0.00	0.00	11848
292094002	12763 SOFTWIND DR	87.50	87.50	9.00	9.00	91.92	91.92	0.00	0.00	0.00	0.00	0.00	0.00	11848
292094003	12764 SHADYBEND DR	87.50	87.50	9.00	9.00	0.00	0.00	0.00	0.00	0.00	0.00	0.00	0.00	
292094004	12776 SHADYBEND DR	87.50	87.50	9.00	9.00	0.00	0.00	0.00	0.00	0.00	0.00	0.00	0.00	
292100003	23607 SUNNYMEAD BLV	87.50	87.50	9.00	9.00	0.00	0.00	0.00	0.00	0.00	0.00	1460.11	1460.10	
292100011	23935 SUNNYMEAD BLV	87.50	87.50	9.00	9.00	0.00	0.00	0.00	0.00	0.00	0.00	1445.06	1445.06	
292100012		87.50	87.50	9.00	9.00	0.00	0.00	0.00	0.00	0.00	0.00	599.09	599.08	
292100014	23991 SUNNYMEAD BLV	87.50	87.50	9.00	9.00	0.00	0.00	0.00	0.00	0.00	0.00	463.62	463.62	
292100015		87.50	87.50	9.00	9.00	0.00	0.00	0.00	0.00	0.00	0.00	0.00	0.00	
292100016		87.50	87.50	9.00	9.00	0.00	0.00	0.00	0.00	0.00	0.00	3329.66	3329.66	
292100017		87.50	87.50	9.00	9.00	0.00	0.00	0.00	0.00	0.00	0.00	537.77	537.76	
292100018		87.50	87.50	9.00	9.00	0.00	0.00	0.00	0.00	0.00	0.00	0.00	0.00	
292100019		87.50	87.50	9.00	9.00	0.00	0.00	0.00	0.00	0.00	0.00	0.00	0.00	
292111001	12662 FOXDALE DR	87.50	87.50	9.00	9.00	0.00	0.00	0.00	0.00	0.00	0.00	0.00	0.00	
292111002	12680 FOXDALE DR	87.50	87.50	9.00	9.00	0.00	0.00	0.00	0.00	0.00	0.00	0.00	0.00	
292111003	12690 FOXDALE DR	87.50	87.50	9.00	9.00	0.00	0.00	0.00	0.00	0.00	0.00	0.00	0.00	
292111004	12704 FOXDALE DR	87.50	87.50	9.00	9.00	0.00	0.00	0.00	0.00	0.00	0.00	0.00	0.00	
292111005	12718 FOXDALE DR	87.50	87.50	9.00	9.00	0.00	0.00	0.00	0.00	0.00	0.00	0.00	0.00	
292111006	12728 FOXDALE DR	87.50	87.50	9.00	9.00	0.00	0.00	0.00	0.00	0.00	0.00	0.00	0.00	
292111007	12744 FOXDALE DR	87.50	87.50	9.00	9.00	0.00	0.00	0.00	0.00	0.00	0.00	0.00	0.00	
292111008	12747 LATEEN DR	87.50	87.50	9.00	9.00	0.00	0.00	0.00	0.00	0.00	0.00	0.00	0.00	
292111009	12731 LATEEN DR	87.50	87.50	9.00	9.00	0.00	0.00	0.00	0.00	0.00	0.00	0.00	0.00	
292111010	12721 LATEEN DR	87.50	87.50	9.00	9.00	0.00	0.00	0.00	0.00	0.00	0.00	0.00	0.00	
292111011	12711 LATEEN DR	87.50	87.50	9.00	9.00	0.00	0.00	0.00	0.00	0.00	0.00	0.00	0.00	
292111012	12701 LATEEN DR	87.50	87.50	9.00	9.00	0.00	0.00	0.00	0.00	0.00	0.00	0.00	0.00	
292111013	12702 LATEEN DR	87.50	87.50	9.00	9.00	0.00	0.00	0.00	0.00	0.00	0.00	0.00	0.00	
292111014	12712 LATEEN DR	87.50	87.50	9.00	9.00	0.00	0.00	0.00	0.00	0.00	0.00	0.00	0.00	
292111015	12726 LATEEN DR	87.50	87.50	9.00	9.00	0.00	0.00	0.00	0.00	0.00	0.00	0.00	0.00	
292111016	12738 LATEEN DR	87.50	87.50	9.00	9.00	0.00	0.00	0.00	0.00	0.00	0.00	0.00	0.00	

MORENO VALLEY COMMUNITY SERVICES DISTRICT
FISCAL YEAR 2015/16 MAXIMUM AND APPLIED PARCEL TAXES/CHARGES

ASSESSOR'S PARCEL NUMBER	SITUS ADDRESS	ZONE A		ZONE C		ZONE D		ZONE E		ZONE M		ZONE S		TRACT NUMBER
		MAXIMUM	APPLIED	MAXIMUM	APPLIED	MAXIMUM	APPLIED	MAXIMUM	APPLIED	MAXIMUM	APPLIED	MAXIMUM	APPLIED	
292111017	12752 LATEEN DR	87.50	87.50	9.00	9.00	0.00	0.00	0.00	0.00	0.00	0.00	0.00	0.00	
292111018	12745 ARGO PL	87.50	87.50	9.00	9.00	0.00	0.00	0.00	0.00	0.00	0.00	0.00	0.00	
292111019	12729 ARGO PL	87.50	87.50	9.00	9.00	0.00	0.00	0.00	0.00	0.00	0.00	0.00	0.00	
292111020	12717 ARGO PL	87.50	87.50	9.00	9.00	0.00	0.00	0.00	0.00	0.00	0.00	0.00	0.00	
292111021	12703 ARGO PL	87.50	87.50	9.00	9.00	0.00	0.00	0.00	0.00	0.00	0.00	0.00	0.00	
292111022	12689 ARGO PL	87.50	87.50	9.00	9.00	0.00	0.00	0.00	0.00	0.00	0.00	0.00	0.00	
292111023	12679 ARGO PL	87.50	87.50	9.00	9.00	0.00	0.00	0.00	0.00	0.00	0.00	0.00	0.00	
292111024	12661 ARGO PL	87.50	87.50	9.00	9.00	0.00	0.00	0.00	0.00	0.00	0.00	0.00	0.00	
292111025	23695 GAMMA ST	87.50	87.50	9.00	9.00	0.00	0.00	0.00	0.00	0.00	0.00	0.00	0.00	
292111026	23689 GAMMA ST	87.50	87.50	9.00	9.00	0.00	0.00	0.00	0.00	0.00	0.00	0.00	0.00	
292111027	23683 GAMMA ST	87.50	87.50	9.00	9.00	0.00	0.00	0.00	0.00	0.00	0.00	0.00	0.00	
292111028	23673 GAMMA ST	87.50	87.50	9.00	9.00	0.00	0.00	0.00	0.00	0.00	0.00	0.00	0.00	
292112001	23650 GAMMA ST	87.50	87.50	9.00	9.00	0.00	0.00	0.00	0.00	0.00	0.00	0.00	0.00	
292112002	23662 GAMMA ST	87.50	87.50	9.00	9.00	0.00	0.00	0.00	0.00	0.00	0.00	0.00	0.00	
292112003	23674 GAMMA ST	87.50	87.50	9.00	9.00	0.00	0.00	0.00	0.00	0.00	0.00	0.00	0.00	
292112004	23684 GAMMA ST	87.50	87.50	9.00	9.00	0.00	0.00	0.00	0.00	0.00	0.00	0.00	0.00	
292112005	23690 GAMMA ST	87.50	87.50	9.00	9.00	0.00	0.00	0.00	0.00	0.00	0.00	0.00	0.00	
292112006	23694 GAMMA ST	87.50	87.50	9.00	9.00	0.00	0.00	0.00	0.00	0.00	0.00	0.00	0.00	
292112007	23700 GAMMA ST	87.50	87.50	9.00	9.00	0.00	0.00	0.00	0.00	0.00	0.00	0.00	0.00	
292112008	23704 GAMMA ST	87.50	87.50	9.00	9.00	0.00	0.00	0.00	0.00	0.00	0.00	0.00	0.00	
292112009	23708 GAMMA ST	87.50	87.50	9.00	9.00	0.00	0.00	0.00	0.00	0.00	0.00	0.00	0.00	
292113001	12745 GORHAM ST	87.50	87.50	9.00	9.00	0.00	0.00	0.00	0.00	0.00	0.00	0.00	0.00	
292113002	12729 GORHAM ST	87.50	87.50	9.00	9.00	0.00	0.00	0.00	0.00	0.00	0.00	0.00	0.00	
292113003	12719 GORHAM ST	87.50	87.50	9.00	9.00	0.00	0.00	0.00	0.00	0.00	0.00	0.00	0.00	
292113004	12707 GORHAM ST	87.50	87.50	9.00	9.00	0.00	0.00	0.00	0.00	0.00	0.00	0.00	0.00	
292113005	12693 GORHAM ST	87.50	87.50	9.00	9.00	0.00	0.00	0.00	0.00	0.00	0.00	0.00	0.00	
292113006	12681 GORHAM ST	87.50	87.50	9.00	9.00	0.00	0.00	0.00	0.00	0.00	0.00	0.00	0.00	
292113007	12669 GORHAM ST	87.50	87.50	9.00	9.00	0.00	0.00	0.00	0.00	0.00	0.00	0.00	0.00	
292113008	12645 GORHAM ST	87.50	87.50	9.00	9.00	0.00	0.00	0.00	0.00	0.00	0.00	0.00	0.00	
292113009	12643 GORHAM ST	87.50	87.50	9.00	9.00	0.00	0.00	0.00	0.00	0.00	0.00	0.00	0.00	
292113010	12642 GORHAM ST	87.50	87.50	9.00	9.00	0.00	0.00	0.00	0.00	0.00	0.00	0.00	0.00	
292113011	12644 GORHAM ST	87.50	87.50	9.00	9.00	0.00	0.00	0.00	0.00	0.00	0.00	0.00	0.00	
292113012	12648 GORHAM ST	87.50	87.50	9.00	9.00	0.00	0.00	0.00	0.00	0.00	0.00	0.00	0.00	
292113013	12680 GORHAM ST	87.50	87.50	9.00	9.00	0.00	0.00	0.00	0.00	0.00	0.00	0.00	0.00	
292113014	12692 GORHAM ST	87.50	87.50	9.00	9.00	0.00	0.00	0.00	0.00	0.00	0.00	0.00	0.00	
292113015	12706 GORHAM ST	87.50	87.50	9.00	9.00	0.00	0.00	0.00	0.00	0.00	0.00	0.00	0.00	
292113016	12718 GORHAM ST	87.50	87.50	9.00	9.00	0.00	0.00	0.00	0.00	0.00	0.00	0.00	0.00	

MORENO VALLEY COMMUNITY SERVICES DISTRICT
FISCAL YEAR 2015/16 MAXIMUM AND APPLIED PARCEL TAXES/CHARGES

ASSESSOR'S PARCEL NUMBER	SITUS ADDRESS	ZONE A		ZONE C		ZONE D		ZONE E		ZONE M		ZONE S		TRACT NUMBER
		MAXIMUM	APPLIED	MAXIMUM	APPLIED	MAXIMUM	APPLIED	MAXIMUM	APPLIED	MAXIMUM	APPLIED	MAXIMUM	APPLIED	
292113017	12728 GORHAM ST	87.50	87.50	9.00	9.00	0.00	0.00	0.00	0.00	0.00	0.00	0.00	0.00	
292113018	12744 GORHAM ST	87.50	87.50	9.00	9.00	0.00	0.00	0.00	0.00	0.00	0.00	0.00	0.00	
292113019	12747 DREW CT	87.50	87.50	9.00	9.00	0.00	0.00	0.00	0.00	0.00	0.00	0.00	0.00	
292113020	12731 DREW CT	87.50	87.50	9.00	9.00	0.00	0.00	0.00	0.00	0.00	0.00	0.00	0.00	
292113021	12721 DREW CT	87.50	87.50	9.00	9.00	0.00	0.00	0.00	0.00	0.00	0.00	0.00	0.00	
292113022	12709 DREW CT	87.50	87.50	9.00	9.00	0.00	0.00	0.00	0.00	0.00	0.00	0.00	0.00	
292113023	12695 DREW CT	87.50	87.50	9.00	9.00	0.00	0.00	0.00	0.00	0.00	0.00	0.00	0.00	
292113024	12683 DREW CT	87.50	87.50	9.00	9.00	0.00	0.00	0.00	0.00	0.00	0.00	0.00	0.00	
292113025	12671 DREW CT	87.50	87.50	9.00	9.00	0.00	0.00	0.00	0.00	0.00	0.00	0.00	0.00	
292113026	12647 DREW CT	87.50	87.50	9.00	9.00	0.00	0.00	0.00	0.00	0.00	0.00	0.00	0.00	
292113027	12645 DREW CT	87.50	87.50	9.00	9.00	0.00	0.00	0.00	0.00	0.00	0.00	0.00	0.00	
292113028	12644 DREW CT	87.50	87.50	9.00	9.00	0.00	0.00	0.00	0.00	0.00	0.00	0.00	0.00	
292113029	12646 DREW CT	87.50	87.50	9.00	9.00	0.00	0.00	0.00	0.00	0.00	0.00	0.00	0.00	
292113030	12670 DREW CT	87.50	87.50	9.00	9.00	0.00	0.00	0.00	0.00	0.00	0.00	0.00	0.00	
292113031	12682 DREW CT	87.50	87.50	9.00	9.00	0.00	0.00	0.00	0.00	0.00	0.00	0.00	0.00	
292113032	12694 DREW CT	87.50	87.50	9.00	9.00	0.00	0.00	0.00	0.00	0.00	0.00	0.00	0.00	
292113033	12708 DREW CT	87.50	87.50	9.00	9.00	0.00	0.00	0.00	0.00	0.00	0.00	0.00	0.00	
292113034	12720 DREW CT	87.50	87.50	9.00	9.00	0.00	0.00	0.00	0.00	0.00	0.00	0.00	0.00	
292113035	12730 DREW CT	87.50	87.50	9.00	9.00	0.00	0.00	0.00	0.00	0.00	0.00	0.00	0.00	
292113036	12746 DREW CT	87.50	87.50	9.00	9.00	0.00	0.00	0.00	0.00	0.00	0.00	0.00	0.00	
292113037	12745 FOXDALE DR	87.50	87.50	9.00	9.00	0.00	0.00	0.00	0.00	0.00	0.00	0.00	0.00	
292113038	12729 FOXDALE DR	87.50	87.50	9.00	9.00	0.00	0.00	0.00	0.00	0.00	0.00	0.00	0.00	
292113039	12719 FOXDALE DR	87.50	87.50	9.00	9.00	0.00	0.00	0.00	0.00	0.00	0.00	0.00	0.00	
292113040	12707 FOXDALE DR	87.50	87.50	9.00	9.00	0.00	0.00	0.00	0.00	0.00	0.00	0.00	0.00	
292113041	12693 FOXDALE DR	87.50	87.50	9.00	9.00	0.00	0.00	0.00	0.00	0.00	0.00	0.00	0.00	
292113042	12681 FOXDALE DR	87.50	87.50	9.00	9.00	0.00	0.00	0.00	0.00	0.00	0.00	0.00	0.00	
292113043	12669 FOXDALE DR	87.50	87.50	9.00	9.00	0.00	0.00	0.00	0.00	0.00	0.00	0.00	0.00	
292113044	12655 FOXDALE DR	87.50	87.50	9.00	9.00	0.00	0.00	0.00	0.00	0.00	0.00	0.00	0.00	
292113045	12631 FOXDALE DR	87.50	87.50	9.00	9.00	0.00	0.00	0.00	0.00	0.00	0.00	0.00	0.00	
292113046	12629 FOXDALE DR	87.50	87.50	9.00	9.00	0.00	0.00	0.00	0.00	0.00	0.00	0.00	0.00	
292121001	12875 GORHAM ST	87.50	87.50	9.00	9.00	0.00	0.00	0.00	0.00	0.00	0.00	0.00	0.00	
292121002	12865 GORHAM ST	87.50	87.50	9.00	9.00	0.00	0.00	0.00	0.00	0.00	0.00	0.00	0.00	
292121003	12851 GORHAM ST	87.50	87.50	9.00	9.00	0.00	0.00	0.00	0.00	0.00	0.00	0.00	0.00	
292121004	12841 GORHAM ST	87.50	87.50	9.00	9.00	0.00	0.00	0.00	0.00	0.00	0.00	0.00	0.00	
292121005	12825 GORHAM ST	87.50	87.50	9.00	9.00	0.00	0.00	0.00	0.00	0.00	0.00	0.00	0.00	
292121006	12815 GORHAM ST	87.50	87.50	9.00	9.00	0.00	0.00	0.00	0.00	0.00	0.00	0.00	0.00	
292122001	12830 CROSSMONT PL	87.50	87.50	9.00	9.00	0.00	0.00	0.00	0.00	0.00	0.00	0.00	0.00	

MORENO VALLEY COMMUNITY SERVICES DISTRICT
FISCAL YEAR 2015/16 MAXIMUM AND APPLIED PARCEL TAXES/CHARGES

ASSESSOR'S PARCEL NUMBER	SITUS ADDRESS	ZONE A		ZONE C		ZONE D		ZONE E		ZONE M		ZONE S		TRACT NUMBER
		MAXIMUM	APPLIED	MAXIMUM	APPLIED	MAXIMUM	APPLIED	MAXIMUM	APPLIED	MAXIMUM	APPLIED	MAXIMUM	APPLIED	
292122002	12844 CROSSMONT PL	87.50	87.50	9.00	9.00	0.00	0.00	0.00	0.00	0.00	0.00	0.00	0.00	
292122003	12854 CROSSMONT PL	87.50	87.50	9.00	9.00	0.00	0.00	0.00	0.00	0.00	0.00	0.00	0.00	
292122004	12868 CROSSMONT PL	87.50	87.50	9.00	9.00	0.00	0.00	0.00	0.00	0.00	0.00	0.00	0.00	
292122005	12878 CROSSMONT PL	87.50	87.50	9.00	9.00	0.00	0.00	0.00	0.00	0.00	0.00	0.00	0.00	
292122006	12877 FOXDALE DR	87.50	87.50	9.00	9.00	0.00	0.00	0.00	0.00	0.00	0.00	0.00	0.00	
292122007	12867 FOXDALE DR	87.50	87.50	9.00	9.00	0.00	0.00	0.00	0.00	0.00	0.00	0.00	0.00	
292122008	12853 FOXDALE DR	87.50	87.50	9.00	9.00	0.00	0.00	0.00	0.00	0.00	0.00	0.00	0.00	
292122009	12843 FOXDALE DR	87.50	87.50	9.00	9.00	0.00	0.00	0.00	0.00	0.00	0.00	0.00	0.00	
292122010	12829 FOXDALE DR	87.50	87.50	9.00	9.00	0.00	0.00	0.00	0.00	0.00	0.00	0.00	0.00	
292123001	12841 ALONA ST	87.50	87.50	9.00	9.00	0.00	0.00	0.00	0.00	0.00	0.00	0.00	0.00	
292123002	12831 ALONA ST	87.50	87.50	9.00	9.00	0.00	0.00	0.00	0.00	0.00	0.00	0.00	0.00	
292123003	12821 ALONA ST	87.50	87.50	9.00	9.00	0.00	0.00	0.00	0.00	0.00	0.00	0.00	0.00	
292123004	12811 ALONA ST	87.50	87.50	9.00	9.00	0.00	0.00	0.00	0.00	0.00	0.00	0.00	0.00	
292123005	12801 ALONA ST	87.50	87.50	9.00	9.00	0.00	0.00	0.00	0.00	0.00	0.00	0.00	0.00	
292123006	12791 ALONA ST	87.50	87.50	9.00	9.00	0.00	0.00	0.00	0.00	0.00	0.00	0.00	0.00	
292124001	23711 DONCASTER DR	87.50	87.50	9.00	9.00	0.00	0.00	0.00	0.00	0.00	0.00	0.00	0.00	
292124002	23709 DONCASTER DR	87.50	87.50	9.00	9.00	0.00	0.00	0.00	0.00	0.00	0.00	0.00	0.00	
292124003	23701 DONCASTER DR	87.50	87.50	9.00	9.00	0.00	0.00	0.00	0.00	0.00	0.00	0.00	0.00	
292124004	23695 DONCASTER DR	87.50	87.50	9.00	9.00	0.00	0.00	0.00	0.00	0.00	0.00	0.00	0.00	
292124005	23691 DONCASTER DR	87.50	87.50	9.00	9.00	0.00	0.00	0.00	0.00	0.00	0.00	0.00	0.00	
292124006	12830 ALONA ST	87.50	87.50	9.00	9.00	0.00	0.00	0.00	0.00	0.00	0.00	0.00	0.00	
292124007	12840 ALONA ST	87.50	87.50	9.00	9.00	0.00	0.00	0.00	0.00	0.00	0.00	0.00	0.00	
292124008	12850 ALONA ST	87.50	87.50	9.00	9.00	0.00	0.00	0.00	0.00	0.00	0.00	0.00	0.00	
292124009	12854 ALONA ST	87.50	87.50	9.00	9.00	0.00	0.00	0.00	0.00	0.00	0.00	0.00	0.00	
292124010	12856 ALONA ST	87.50	87.50	9.00	9.00	0.00	0.00	0.00	0.00	0.00	0.00	0.00	0.00	
292124011	12866 ALONA ST	87.50	87.50	9.00	9.00	0.00	0.00	0.00	0.00	0.00	0.00	0.00	0.00	
292125001	12762 LATEEN DR	87.50	87.50	9.00	9.00	0.00	0.00	0.00	0.00	0.00	0.00	0.00	0.00	
292125002	12772 LATEEN DR	87.50	87.50	9.00	9.00	0.00	0.00	0.00	0.00	0.00	0.00	0.00	0.00	
292125003	12782 LATEEN DR	87.50	87.50	9.00	9.00	0.00	0.00	0.00	0.00	0.00	0.00	0.00	0.00	
292125004	12785 ARGO PL	87.50	87.50	9.00	9.00	0.00	0.00	0.00	0.00	0.00	0.00	0.00	0.00	
292125005	12775 ARGO PL	87.50	87.50	9.00	9.00	0.00	0.00	0.00	0.00	0.00	0.00	0.00	0.00	
292125006	12755 ARGO PL	87.50	87.50	9.00	9.00	0.00	0.00	0.00	0.00	0.00	0.00	0.00	0.00	
292126001	12849 LATEEN DR	87.50	87.50	9.00	9.00	0.00	0.00	0.00	0.00	0.00	0.00	0.00	0.00	
292126002	12835 LATEEN DR	87.50	87.50	9.00	9.00	0.00	0.00	0.00	0.00	0.00	0.00	0.00	0.00	
292126003	12823 LATEEN DR	87.50	87.50	9.00	9.00	0.00	0.00	0.00	0.00	0.00	0.00	0.00	0.00	
292126004	12813 LATEEN DR	87.50	87.50	9.00	9.00	0.00	0.00	0.00	0.00	0.00	0.00	0.00	0.00	
292126005	12797 LATEEN DR	87.50	87.50	9.00	9.00	0.00	0.00	0.00	0.00	0.00	0.00	0.00	0.00	

MORENO VALLEY COMMUNITY SERVICES DISTRICT
FISCAL YEAR 2015/16 MAXIMUM AND APPLIED PARCEL TAXES/CHARGES

ASSESSOR'S PARCEL NUMBER	SITUS ADDRESS	ZONE A		ZONE C		ZONE D		ZONE E		ZONE M		ZONE S		TRACT NUMBER
		MAXIMUM	APPLIED	MAXIMUM	APPLIED	MAXIMUM	APPLIED	MAXIMUM	APPLIED	MAXIMUM	APPLIED	MAXIMUM	APPLIED	
292126006	12777 LATEEN DR	87.50	87.50	9.00	9.00	0.00	0.00	0.00	0.00	0.00	0.00	0.00	0.00	
292126007	12767 LATEEN DR	87.50	87.50	9.00	9.00	0.00	0.00	0.00	0.00	0.00	0.00	0.00	0.00	
292126008	12757 LATEEN DR	87.50	87.50	9.00	9.00	0.00	0.00	0.00	0.00	0.00	0.00	0.00	0.00	
292126009	12754 FOXDALE DR	87.50	87.50	9.00	9.00	0.00	0.00	0.00	0.00	0.00	0.00	0.00	0.00	
292126010	12770 FOXDALE DR	87.50	87.50	9.00	9.00	0.00	0.00	0.00	0.00	0.00	0.00	0.00	0.00	
292126011	12780 FOXDALE DR	87.50	87.50	9.00	9.00	0.00	0.00	0.00	0.00	0.00	0.00	0.00	0.00	
292126012	12800 FOXDALE DR	87.50	87.50	9.00	9.00	0.00	0.00	0.00	0.00	0.00	0.00	0.00	0.00	
292126013	12814 FOXDALE DR	87.50	87.50	9.00	9.00	0.00	0.00	0.00	0.00	0.00	0.00	0.00	0.00	
292126014	12824 FOXDALE DR	87.50	87.50	9.00	9.00	0.00	0.00	0.00	0.00	0.00	0.00	0.00	0.00	
292126015	12840 FOXDALE DR	87.50	87.50	9.00	9.00	0.00	0.00	0.00	0.00	0.00	0.00	0.00	0.00	
292126016	12850 FOXDALE DR	87.50	87.50	9.00	9.00	0.00	0.00	0.00	0.00	0.00	0.00	0.00	0.00	
292127001	12685 CROSSMONT PL	87.50	87.50	9.00	9.00	0.00	0.00	0.00	0.00	0.00	0.00	0.00	0.00	
292127002	12675 CROSSMONT PL	87.50	87.50	9.00	9.00	0.00	0.00	0.00	0.00	0.00	0.00	0.00	0.00	
292127003	23625 DAMIAN ST	87.50	87.50	9.00	9.00	0.00	0.00	0.00	0.00	0.00	0.00	0.00	0.00	
292127004	23615 DAMIAN ST	87.50	87.50	9.00	9.00	0.00	0.00	0.00	0.00	0.00	0.00	0.00	0.00	
292127005	23597 DAMIAN ST	87.50	87.50	9.00	9.00	0.00	0.00	0.00	0.00	0.00	0.00	0.00	0.00	
292127006	23585 DAMIAN ST	87.50	87.50	9.00	9.00	0.00	0.00	0.00	0.00	0.00	0.00	0.00	0.00	
292127007	23573 DAMIAN ST	87.50	87.50	9.00	9.00	0.00	0.00	0.00	0.00	0.00	0.00	0.00	0.00	
292127008	23561 DAMIAN ST	87.50	87.50	9.00	9.00	0.00	0.00	0.00	0.00	0.00	0.00	0.00	0.00	
292127009	23549 DAMIAN ST	87.50	87.50	9.00	9.00	0.00	0.00	0.00	0.00	0.00	0.00	0.00	0.00	
292127010	12796 GORHAM ST	87.50	87.50	9.00	9.00	0.00	0.00	0.00	0.00	0.00	0.00	0.00	0.00	
292127011	12810 GORHAM ST	87.50	87.50	9.00	9.00	0.00	0.00	0.00	0.00	0.00	0.00	0.00	0.00	
292127012	12820 GORHAM ST	87.50	87.50	9.00	9.00	0.00	0.00	0.00	0.00	0.00	0.00	0.00	0.00	
292127013	12830 GORHAM ST	87.50	87.50	9.00	9.00	0.00	0.00	0.00	0.00	0.00	0.00	0.00	0.00	
292127014	12844 GORHAM ST	87.50	87.50	9.00	9.00	0.00	0.00	0.00	0.00	0.00	0.00	0.00	0.00	
292127015	12854 GORHAM ST	87.50	87.50	9.00	9.00	0.00	0.00	0.00	0.00	0.00	0.00	0.00	0.00	
292127016	12870 GORHAM ST	87.50	87.50	9.00	9.00	0.00	0.00	0.00	0.00	0.00	0.00	0.00	0.00	
292127017	12877 CROSSMONT PL	87.50	87.50	9.00	9.00	0.00	0.00	0.00	0.00	0.00	0.00	0.00	0.00	
292127018	12867 CROSSMONT PL	87.50	87.50	9.00	9.00	0.00	0.00	0.00	0.00	0.00	0.00	0.00	0.00	
292127019	12851 CROSSMONT PL	87.50	87.50	9.00	9.00	0.00	0.00	0.00	0.00	0.00	0.00	0.00	0.00	
292127020	12841 CROSSMONT PL	87.50	87.50	9.00	9.00	0.00	0.00	0.00	0.00	0.00	0.00	0.00	0.00	
292127021	12825 CROSSMONT PL	87.50	87.50	9.00	9.00	0.00	0.00	0.00	0.00	0.00	0.00	0.00	0.00	
292127022	12711 CROSSMONT PL	87.50	87.50	9.00	9.00	0.00	0.00	0.00	0.00	0.00	0.00	0.00	0.00	
292127023	12705 CROSSMONT PL	87.50	87.50	9.00	9.00	0.00	0.00	0.00	0.00	0.00	0.00	0.00	0.00	
292127024	12695 CROSSMONT PL	87.50	87.50	9.00	9.00	0.00	0.00	0.00	0.00	0.00	0.00	0.00	0.00	
292128001	12759 GORHAM ST	87.50	87.50	9.00	9.00	0.00	0.00	0.00	0.00	0.00	0.00	0.00	0.00	
292128002	12771 GORHAM ST	87.50	87.50	9.00	9.00	0.00	0.00	0.00	0.00	0.00	0.00	0.00	0.00	

MORENO VALLEY COMMUNITY SERVICES DISTRICT
FISCAL YEAR 2015/16 MAXIMUM AND APPLIED PARCEL TAXES/CHARGES

ASSESSOR'S PARCEL NUMBER	SITUS ADDRESS	ZONE A		ZONE C		ZONE D		ZONE E		ZONE M		ZONE S		TRACT NUMBER
		MAXIMUM	APPLIED	MAXIMUM	APPLIED	MAXIMUM	APPLIED	MAXIMUM	APPLIED	MAXIMUM	APPLIED	MAXIMUM	APPLIED	
292128003	12785 GORHAM ST	87.50	87.50	9.00	9.00	0.00	0.00	0.00	0.00	0.00	0.00	0.00	0.00	
292131001	12880 ALONA ST	87.50	87.50	9.00	9.00	0.00	0.00	0.00	0.00	0.00	0.00	0.00	0.00	
292131002	12890 ALONA ST	87.50	87.50	9.00	9.00	0.00	0.00	0.00	0.00	0.00	0.00	0.00	0.00	
292131003	12904 ALONA ST	87.50	87.50	9.00	9.00	0.00	0.00	0.00	0.00	0.00	0.00	0.00	0.00	
292131004	12916 ALONA ST	87.50	87.50	9.00	9.00	0.00	0.00	0.00	0.00	0.00	0.00	0.00	0.00	
292131005	12930 ALONA ST	87.50	87.50	9.00	9.00	0.00	0.00	0.00	0.00	0.00	0.00	0.00	0.00	
292131006	12944 ALONA ST	87.50	87.50	9.00	9.00	0.00	0.00	0.00	0.00	0.00	0.00	0.00	0.00	
292131007	12956 ALONA ST	87.50	87.50	9.00	9.00	0.00	0.00	0.00	0.00	0.00	0.00	0.00	0.00	
292131008	12966 ALONA ST	87.50	87.50	9.00	9.00	0.00	0.00	0.00	0.00	0.00	0.00	0.00	0.00	
292131009	12980 ALONA ST	87.50	87.50	9.00	9.00	0.00	0.00	0.00	0.00	0.00	0.00	0.00	0.00	
292131010	12994 ALONA ST	87.50	87.50	9.00	9.00	0.00	0.00	0.00	0.00	0.00	0.00	0.00	0.00	
292132001	12931 ALONA ST	87.50	87.50	9.00	9.00	0.00	0.00	0.00	0.00	0.00	0.00	0.00	0.00	
292132002	12915 ALONA ST	87.50	87.50	9.00	9.00	0.00	0.00	0.00	0.00	0.00	0.00	0.00	0.00	
292132003	12905 ALONA ST	87.50	87.50	9.00	9.00	0.00	0.00	0.00	0.00	0.00	0.00	0.00	0.00	
292132004	12891 ALONA ST	87.50	87.50	9.00	9.00	0.00	0.00	0.00	0.00	0.00	0.00	0.00	0.00	
292132005	23648 MYSTIC CT	87.50	87.50	9.00	9.00	0.00	0.00	0.00	0.00	0.00	0.00	0.00	0.00	
292132006	23662 MYSTIC CT	87.50	87.50	9.00	9.00	0.00	0.00	0.00	0.00	0.00	0.00	0.00	0.00	
292132007	23674 MYSTIC CT	87.50	87.50	9.00	9.00	0.00	0.00	0.00	0.00	0.00	0.00	0.00	0.00	
292132008	23680 MYSTIC CT	87.50	87.50	9.00	9.00	0.00	0.00	0.00	0.00	0.00	0.00	0.00	0.00	
292132009	23683 MYSTIC CT	87.50	87.50	9.00	9.00	0.00	0.00	0.00	0.00	0.00	0.00	0.00	0.00	
292132010	23677 MYSTIC CT	87.50	87.50	9.00	9.00	0.00	0.00	0.00	0.00	0.00	0.00	0.00	0.00	
292132011	23663 MYSTIC CT	87.50	87.50	9.00	9.00	0.00	0.00	0.00	0.00	0.00	0.00	0.00	0.00	
292132012	23653 MYSTIC CT	87.50	87.50	9.00	9.00	0.00	0.00	0.00	0.00	0.00	0.00	0.00	0.00	
292132013	13126 GORHAM ST	87.50	87.50	9.00	9.00	0.00	0.00	0.00	0.00	0.00	0.00	0.00	0.00	
292132014	13136 GORHAM ST	87.50	87.50	9.00	9.00	0.00	0.00	0.00	0.00	0.00	0.00	0.00	0.00	
292132015	13156 GORHAM ST	87.50	87.50	9.00	9.00	0.00	0.00	0.00	0.00	0.00	0.00	0.00	0.00	
292132016	13166 GORHAM ST	87.50	87.50	9.00	9.00	0.00	0.00	0.00	0.00	0.00	0.00	0.00	0.00	
292132017	13176 GORHAM ST	87.50	87.50	9.00	9.00	0.00	0.00	0.00	0.00	0.00	0.00	0.00	0.00	
292132018	13192 GORHAM ST	87.50	87.50	9.00	9.00	0.00	0.00	0.00	0.00	0.00	0.00	0.00	0.00	
292133001	12894 CROSSMONT PL	87.50	87.50	9.00	9.00	0.00	0.00	0.00	0.00	0.00	0.00	0.00	0.00	
292133002	12908 CROSSMONT PL	87.50	87.50	9.00	9.00	0.00	0.00	0.00	0.00	0.00	0.00	0.00	0.00	
292133003	12920 CROSSMONT PL	87.50	87.50	9.00	9.00	0.00	0.00	0.00	0.00	0.00	0.00	0.00	0.00	
292133004	12930 CROSSMONT PL	87.50	87.50	9.00	9.00	0.00	0.00	0.00	0.00	0.00	0.00	0.00	0.00	
292133005	12946 CROSSMONT PL	87.50	87.50	9.00	9.00	0.00	0.00	0.00	0.00	0.00	0.00	0.00	0.00	
292133006	12956 CROSSMONT PL	87.50	87.50	9.00	9.00	0.00	0.00	0.00	0.00	0.00	0.00	0.00	0.00	
292133007	12955 FOXDALE DR	87.50	87.50	9.00	9.00	0.00	0.00	0.00	0.00	0.00	0.00	0.00	0.00	
292133008	12949 FOXDALE DR	87.50	87.50	9.00	9.00	0.00	0.00	0.00	0.00	0.00	0.00	0.00	0.00	

MORENO VALLEY COMMUNITY SERVICES DISTRICT
FISCAL YEAR 2015/16 MAXIMUM AND APPLIED PARCEL TAXES/CHARGES

ASSESSOR'S PARCEL NUMBER	SITUS ADDRESS	ZONE A		ZONE C		ZONE D		ZONE E		ZONE M		ZONE S		TRACT NUMBER
		MAXIMUM	APPLIED	MAXIMUM	APPLIED	MAXIMUM	APPLIED	MAXIMUM	APPLIED	MAXIMUM	APPLIED	MAXIMUM	APPLIED	
292133009	12935 FOXDALE DR	87.50	87.50	9.00	9.00	0.00	0.00	0.00	0.00	0.00	0.00	0.00	0.00	
292133010	12925 FOXDALE DR	87.50	87.50	9.00	9.00	0.00	0.00	0.00	0.00	0.00	0.00	0.00	0.00	
292133011	12915 FOXDALE DR	87.50	87.50	9.00	9.00	0.00	0.00	0.00	0.00	0.00	0.00	0.00	0.00	
292133012	12895 FOXDALE DR	87.50	87.50	9.00	9.00	0.00	0.00	0.00	0.00	0.00	0.00	0.00	0.00	
292134001	12880 GORHAM ST	87.50	87.50	9.00	9.00	0.00	0.00	0.00	0.00	0.00	0.00	0.00	0.00	
292134002	12894 GORHAM ST	87.50	87.50	9.00	9.00	0.00	0.00	0.00	0.00	0.00	0.00	0.00	0.00	
292134003	12910 GORHAM ST	87.50	87.50	9.00	9.00	0.00	0.00	0.00	0.00	0.00	0.00	0.00	0.00	
292134004	12930 GORHAM ST	87.50	87.50	9.00	9.00	0.00	0.00	0.00	0.00	0.00	0.00	0.00	0.00	
292134005	12940 GORHAM ST	87.50	87.50	9.00	9.00	0.00	0.00	0.00	0.00	0.00	0.00	0.00	0.00	
292134006	12950 GORHAM ST	87.50	87.50	9.00	9.00	0.00	0.00	0.00	0.00	0.00	0.00	0.00	0.00	
292134007	12960 GORHAM ST	87.50	87.50	9.00	9.00	0.00	0.00	0.00	0.00	0.00	0.00	0.00	0.00	
292134008	12955 CROSSMONT PL	87.50	87.50	9.00	9.00	0.00	0.00	0.00	0.00	0.00	0.00	0.00	0.00	
292134009	12945 CROSSMONT PL	87.50	87.50	9.00	9.00	0.00	0.00	0.00	0.00	0.00	0.00	0.00	0.00	
292134010	12935 CROSSMONT PL	87.50	87.50	9.00	9.00	0.00	0.00	0.00	0.00	0.00	0.00	0.00	0.00	
292134011	12925 CROSSMONT PL	87.50	87.50	9.00	9.00	0.00	0.00	0.00	0.00	0.00	0.00	0.00	0.00	
292134012	12907 CROSSMONT PL	87.50	87.50	9.00	9.00	0.00	0.00	0.00	0.00	0.00	0.00	0.00	0.00	
292134013	12893 CROSSMONT PL	87.50	87.50	9.00	9.00	0.00	0.00	0.00	0.00	0.00	0.00	0.00	0.00	
292135001	13189 GORHAM ST	87.50	87.50	9.00	9.00	0.00	0.00	0.00	0.00	0.00	0.00	0.00	0.00	
292135002	13175 GORHAM ST	87.50	87.50	9.00	9.00	0.00	0.00	0.00	0.00	0.00	0.00	0.00	0.00	
292135003	13163 GORHAM ST	87.50	87.50	9.00	9.00	0.00	0.00	0.00	0.00	0.00	0.00	0.00	0.00	
292135004	13149 GORHAM ST	87.50	87.50	9.00	9.00	0.00	0.00	0.00	0.00	0.00	0.00	0.00	0.00	
292135005	13135 GORHAM ST	87.50	87.50	9.00	9.00	0.00	0.00	0.00	0.00	0.00	0.00	0.00	0.00	
292135006	13123 GORHAM ST	87.50	87.50	9.00	9.00	0.00	0.00	0.00	0.00	0.00	0.00	0.00	0.00	
292135007	13111 GORHAM ST	87.50	87.50	9.00	9.00	0.00	0.00	0.00	0.00	0.00	0.00	0.00	0.00	
292135008	13095 GORHAM ST	87.50	87.50	9.00	9.00	0.00	0.00	0.00	0.00	0.00	0.00	0.00	0.00	
292135009	13083 GORHAM ST	87.50	87.50	9.00	9.00	0.00	0.00	0.00	0.00	0.00	0.00	0.00	0.00	
292135010	13071 GORHAM ST	87.50	87.50	9.00	9.00	0.00	0.00	0.00	0.00	0.00	0.00	0.00	0.00	
292135011	13055 GORHAM ST	87.50	87.50	9.00	9.00	0.00	0.00	0.00	0.00	0.00	0.00	0.00	0.00	
292135012	13041 GORHAM ST	87.50	87.50	9.00	9.00	0.00	0.00	0.00	0.00	0.00	0.00	0.00	0.00	
292135013	13031 GORHAM ST	87.50	87.50	9.00	9.00	0.00	0.00	0.00	0.00	0.00	0.00	0.00	0.00	
292135014	13011 GORHAM ST	87.50	87.50	9.00	9.00	0.00	0.00	0.00	0.00	0.00	0.00	0.00	0.00	
292135015	13001 GORHAM ST	87.50	87.50	9.00	9.00	0.00	0.00	0.00	0.00	0.00	0.00	0.00	0.00	
292135016	12991 GORHAM ST	87.50	87.50	9.00	9.00	0.00	0.00	0.00	0.00	0.00	0.00	0.00	0.00	
292135017	12965 GORHAM ST	87.50	87.50	9.00	9.00	0.00	0.00	0.00	0.00	0.00	0.00	0.00	0.00	
292135018	12955 GORHAM ST	87.50	87.50	9.00	9.00	0.00	0.00	0.00	0.00	0.00	0.00	0.00	0.00	
292135019	12945 GORHAM ST	87.50	87.50	9.00	9.00	0.00	0.00	0.00	0.00	0.00	0.00	0.00	0.00	
292135020	12931 GORHAM ST	87.50	87.50	9.00	9.00	0.00	0.00	0.00	0.00	0.00	0.00	0.00	0.00	

MORENO VALLEY COMMUNITY SERVICES DISTRICT
FISCAL YEAR 2015/16 MAXIMUM AND APPLIED PARCEL TAXES/CHARGES

ASSESSOR'S PARCEL NUMBER	SITUS ADDRESS	ZONE A		ZONE C		ZONE D		ZONE E		ZONE M		ZONE S		TRACT NUMBER
		MAXIMUM	APPLIED	MAXIMUM	APPLIED	MAXIMUM	APPLIED	MAXIMUM	APPLIED	MAXIMUM	APPLIED	MAXIMUM	APPLIED	
292135021	12915 GORHAM ST	87.50	87.50	9.00	9.00	0.00	0.00	0.00	0.00	0.00	0.00	0.00	0.00	
292135022	12905 GORHAM ST	87.50	87.50	9.00	9.00	0.00	0.00	0.00	0.00	0.00	0.00	0.00	0.00	
292135023	12891 GORHAM ST	87.50	87.50	9.00	9.00	0.00	0.00	0.00	0.00	0.00	0.00	0.00	0.00	
292140001	12815 HEACOCK ST	87.50	87.50	9.00	9.00	0.00	0.00	0.00	0.00	0.00	0.00	0.00	0.00	
292151001	12789 SHAFFER CT	87.50	87.50	9.00	9.00	0.00	0.00	0.00	0.00	0.00	0.00	0.00	0.00	
292151002	12779 SHAFFER CT	87.50	87.50	9.00	9.00	0.00	0.00	0.00	0.00	0.00	0.00	0.00	0.00	
292151003	12759 SHAFFER CT	87.50	87.50	9.00	9.00	0.00	0.00	0.00	0.00	0.00	0.00	0.00	0.00	
292151004	12749 SHAFFER CT	87.50	87.50	9.00	9.00	0.00	0.00	0.00	0.00	0.00	0.00	0.00	0.00	
292151005	12739 SHAFFER CT	87.50	87.50	9.00	9.00	0.00	0.00	0.00	0.00	0.00	0.00	0.00	0.00	
292151006	12729 SHAFFER CT	87.50	87.50	9.00	9.00	0.00	0.00	0.00	0.00	0.00	0.00	0.00	0.00	
292151007	12711 SHAFFER CT	87.50	87.50	9.00	9.00	0.00	0.00	0.00	0.00	0.00	0.00	0.00	0.00	
292151008	12699 SHAFFER CT	87.50	87.50	9.00	9.00	0.00	0.00	0.00	0.00	0.00	0.00	0.00	0.00	
292151009	12695 SHAFFER CT	87.50	87.50	9.00	9.00	0.00	0.00	0.00	0.00	0.00	0.00	0.00	0.00	
292151010	12700 SHAFFER CT	87.50	87.50	9.00	9.00	0.00	0.00	0.00	0.00	0.00	0.00	0.00	0.00	
292151011	12710 SHAFFER CT	87.50	87.50	9.00	9.00	0.00	0.00	0.00	0.00	0.00	0.00	0.00	0.00	
292151012	12728 SHAFFER CT	87.50	87.50	9.00	9.00	0.00	0.00	0.00	0.00	0.00	0.00	0.00	0.00	
292151013	12738 SHAFFER CT	87.50	87.50	9.00	9.00	0.00	0.00	0.00	0.00	0.00	0.00	0.00	0.00	
292151014	12748 SHAFFER CT	87.50	87.50	9.00	9.00	0.00	0.00	0.00	0.00	0.00	0.00	0.00	0.00	
292151015	12758 SHAFFER CT	87.50	87.50	9.00	9.00	0.00	0.00	0.00	0.00	0.00	0.00	0.00	0.00	
292151016	12778 SHAFFER CT	87.50	87.50	9.00	9.00	0.00	0.00	0.00	0.00	0.00	0.00	0.00	0.00	
292151017	12790 SHAFFER CT	87.50	87.50	9.00	9.00	0.00	0.00	0.00	0.00	0.00	0.00	0.00	0.00	
292151018	23963 GAMMA ST	87.50	87.50	9.00	9.00	0.00	0.00	0.00	0.00	0.00	0.00	0.00	0.00	
292151019	23951 GAMMA ST	87.50	87.50	9.00	9.00	0.00	0.00	0.00	0.00	0.00	0.00	0.00	0.00	
292151020	23939 GAMMA ST	87.50	87.50	9.00	9.00	0.00	0.00	0.00	0.00	0.00	0.00	0.00	0.00	
292151021	23927 GAMMA ST	87.50	87.50	9.00	9.00	0.00	0.00	0.00	0.00	0.00	0.00	0.00	0.00	
292151022	23915 GAMMA ST	87.50	87.50	9.00	9.00	0.00	0.00	0.00	0.00	0.00	0.00	0.00	0.00	
292151023	23903 GAMMA ST	87.50	87.50	9.00	9.00	0.00	0.00	0.00	0.00	0.00	0.00	0.00	0.00	
292151024	23891 GAMMA ST	87.50	87.50	9.00	9.00	0.00	0.00	0.00	0.00	0.00	0.00	0.00	0.00	
292151025	23879 GAMMA ST	87.50	87.50	9.00	9.00	0.00	0.00	0.00	0.00	0.00	0.00	0.00	0.00	
292151026	23867 GAMMA ST	87.50	87.50	9.00	9.00	0.00	0.00	0.00	0.00	0.00	0.00	0.00	0.00	
292151027	23855 GAMMA ST	87.50	87.50	9.00	9.00	0.00	0.00	0.00	0.00	0.00	0.00	0.00	0.00	
292151028	23775 GAMMA ST	87.50	87.50	9.00	9.00	0.00	0.00	0.00	0.00	0.00	0.00	0.00	0.00	
292151029	23761 GAMMA ST	87.50	87.50	9.00	9.00	0.00	0.00	0.00	0.00	0.00	0.00	0.00	0.00	
292151030	23741 GAMMA ST	87.50	87.50	9.00	9.00	0.00	0.00	0.00	0.00	0.00	0.00	0.00	0.00	
292151031	23725 GAMMA ST	87.50	87.50	9.00	9.00	0.00	0.00	0.00	0.00	0.00	0.00	0.00	0.00	
292151032	12660 ARGO PL	87.50	87.50	9.00	9.00	0.00	0.00	0.00	0.00	0.00	0.00	0.00	0.00	
292151033	12678 ARGO PL	87.50	87.50	9.00	9.00	0.00	0.00	0.00	0.00	0.00	0.00	0.00	0.00	

MORENO VALLEY COMMUNITY SERVICES DISTRICT
FISCAL YEAR 2015/16 MAXIMUM AND APPLIED PARCEL TAXES/CHARGES

ASSESSOR'S PARCEL NUMBER	SITUS ADDRESS	ZONE A		ZONE C		ZONE D		ZONE E		ZONE M		ZONE S		TRACT NUMBER
		MAXIMUM	APPLIED	MAXIMUM	APPLIED	MAXIMUM	APPLIED	MAXIMUM	APPLIED	MAXIMUM	APPLIED	MAXIMUM	APPLIED	
292151034	12688 ARGO PL	87.50	87.50	9.00	9.00	0.00	0.00	0.00	0.00	0.00	0.00	0.00	0.00	
292151035	12702 ARGO PL	87.50	87.50	9.00	9.00	0.00	0.00	0.00	0.00	0.00	0.00	0.00	0.00	
292151036	12716 ARGO PL	87.50	87.50	9.00	9.00	0.00	0.00	0.00	0.00	0.00	0.00	0.00	0.00	
292151037	12730 ARGO PL	87.50	87.50	9.00	9.00	0.00	0.00	0.00	0.00	0.00	0.00	0.00	0.00	
292151038	12746 ARGO PL	87.50	87.50	9.00	9.00	0.00	0.00	0.00	0.00	0.00	0.00	0.00	0.00	
292151039	12756 ARGO PL	87.50	87.50	9.00	9.00	0.00	0.00	0.00	0.00	0.00	0.00	0.00	0.00	
292151040	12776 ARGO PL	87.50	87.50	9.00	9.00	0.00	0.00	0.00	0.00	0.00	0.00	0.00	0.00	
292151041	12786 ARGO PL	87.50	87.50	9.00	9.00	0.00	0.00	0.00	0.00	0.00	0.00	0.00	0.00	
292152001	23714 GAMMA ST	87.50	87.50	9.00	9.00	0.00	0.00	0.00	0.00	0.00	0.00	0.00	0.00	
292152002	23718 GAMMA ST	87.50	87.50	9.00	9.00	0.00	0.00	0.00	0.00	0.00	0.00	0.00	0.00	
292152003	23724 GAMMA ST	87.50	87.50	9.00	9.00	0.00	0.00	0.00	0.00	0.00	0.00	0.00	0.00	
292152004	23734 GAMMA ST	87.50	87.50	9.00	9.00	0.00	0.00	0.00	0.00	0.00	0.00	0.00	0.00	
292152005	23750 GAMMA ST	87.50	87.50	9.00	9.00	0.00	0.00	0.00	0.00	0.00	0.00	0.00	0.00	
292152006	23770 GAMMA ST	87.50	87.50	9.00	9.00	0.00	0.00	0.00	0.00	0.00	0.00	0.00	0.00	
292152007	23780 GAMMA ST	87.50	87.50	9.00	9.00	0.00	0.00	0.00	0.00	0.00	0.00	0.00	0.00	
292152008	23800 GAMMA ST	87.50	87.50	9.00	9.00	0.00	0.00	0.00	0.00	0.00	0.00	0.00	0.00	
292152009	23820 GAMMA ST	87.50	87.50	9.00	9.00	0.00	0.00	0.00	0.00	0.00	0.00	0.00	0.00	
292152010	23836 GAMMA ST	87.50	87.50	9.00	9.00	0.00	0.00	0.00	0.00	0.00	0.00	0.00	0.00	
292152011	23844 GAMMA ST	87.50	87.50	9.00	9.00	0.00	0.00	0.00	0.00	0.00	0.00	0.00	0.00	
292152012	23852 GAMMA ST	87.50	87.50	9.00	9.00	0.00	0.00	0.00	0.00	0.00	0.00	0.00	0.00	
292152013	23860 GAMMA ST	87.50	87.50	9.00	9.00	0.00	0.00	0.00	0.00	0.00	0.00	0.00	0.00	
292152014	23874 GAMMA ST	87.50	87.50	9.00	9.00	0.00	0.00	0.00	0.00	0.00	0.00	0.00	0.00	
292152015	23884 GAMMA ST	87.50	87.50	9.00	9.00	0.00	0.00	0.00	0.00	0.00	0.00	0.00	0.00	
292152016	23896 GAMMA ST	87.50	87.50	9.00	9.00	0.00	0.00	0.00	0.00	0.00	0.00	0.00	0.00	
292152017	23908 GAMMA ST	87.50	87.50	9.00	9.00	0.00	0.00	0.00	0.00	0.00	0.00	0.00	0.00	
292152018	23916 GAMMA ST	87.50	87.50	9.00	9.00	0.00	0.00	0.00	0.00	0.00	0.00	0.00	0.00	
292152019	23938 GAMMA ST	87.50	87.50	9.00	9.00	0.00	0.00	0.00	0.00	0.00	0.00	0.00	0.00	
292152020	23950 GAMMA ST	87.50	87.50	9.00	9.00	0.00	0.00	0.00	0.00	0.00	0.00	0.00	0.00	
292152021	23960 GAMMA ST	87.50	87.50	9.00	9.00	0.00	0.00	0.00	0.00	0.00	0.00	0.00	0.00	
292152022	23970 GAMMA ST	87.50	87.50	9.00	9.00	0.00	0.00	0.00	0.00	0.00	0.00	0.00	0.00	
292152023	23841 DONCASTER DR	87.50	87.50	9.00	9.00	0.00	0.00	0.00	0.00	0.00	0.00	0.00	0.00	
292152024	23825 DONCASTER DR	87.50	87.50	9.00	9.00	0.00	0.00	0.00	0.00	0.00	0.00	0.00	0.00	
292152025	23805 DONCASTER DR	87.50	87.50	9.00	9.00	0.00	0.00	0.00	0.00	0.00	0.00	0.00	0.00	
292152026	23789 DONCASTER DR	87.50	87.50	9.00	9.00	0.00	0.00	0.00	0.00	0.00	0.00	0.00	0.00	
292152027	23771 DONCASTER DR	87.50	87.50	9.00	9.00	0.00	0.00	0.00	0.00	0.00	0.00	0.00	0.00	
292152028	23755 DONCASTER DR	87.50	87.50	9.00	9.00	0.00	0.00	0.00	0.00	0.00	0.00	0.00	0.00	
292152029	23737 DONCASTER DR	87.50	87.50	9.00	9.00	0.00	0.00	0.00	0.00	0.00	0.00	0.00	0.00	

MORENO VALLEY COMMUNITY SERVICES DISTRICT
FISCAL YEAR 2015/16 MAXIMUM AND APPLIED PARCEL TAXES/CHARGES

ASSESSOR'S PARCEL NUMBER	SITUS ADDRESS	ZONE A		ZONE C		ZONE D		ZONE E		ZONE M		ZONE S		TRACT NUMBER
		MAXIMUM	APPLIED	MAXIMUM	APPLIED	MAXIMUM	APPLIED	MAXIMUM	APPLIED	MAXIMUM	APPLIED	MAXIMUM	APPLIED	
292152030	23721 DONCASTER DR	87.50	87.50	9.00	9.00	0.00	0.00	0.00	0.00	0.00	0.00	0.00	0.00	
292152031	23715 DONCASTER DR	87.50	87.50	9.00	9.00	0.00	0.00	0.00	0.00	0.00	0.00	0.00	0.00	
292160001	23782 SUNNYMEAD BLV	87.50	87.50	9.00	9.00	0.00	0.00	0.00	0.00	0.00	0.00	463.62	463.62	
292160002	23800 SUNNYMEAD BLV	87.50	87.50	9.00	9.00	0.00	0.00	0.00	0.00	0.00	0.00	210.73	210.72	
292160003	23846 SUNNYMEAD BLV	87.50	87.50	9.00	9.00	0.00	0.00	0.00	0.00	0.00	0.00	252.88	252.88	
292160009	23874 SUNNYMEAD BLV	87.50	87.50	9.00	9.00	0.00	0.00	0.00	0.00	0.00	0.00	463.62	463.62	
292160011		87.50	87.50	9.00	9.00	0.00	0.00	0.00	0.00	0.00	0.00	0.00	0.00	
292160012	12449 LORAIN TER	87.50	87.50	9.00	9.00	0.00	0.00	0.00	0.00	0.00	0.00	0.00	0.00	
292160013	12437 LORAIN TER	87.50	87.50	9.00	9.00	0.00	0.00	0.00	0.00	0.00	0.00	0.00	0.00	
292160014	12425 LORAIN TER	87.50	87.50	9.00	9.00	0.00	0.00	0.00	0.00	0.00	0.00	0.00	0.00	
292160015	12411 LORAIN TER	87.50	87.50	9.00	9.00	0.00	0.00	0.00	0.00	0.00	0.00	0.00	0.00	
292160023		87.50	87.50	9.00	9.00	0.00	0.00	0.00	0.00	0.00	0.00	370.29	370.28	
292160024	12477 HEACOCK ST	87.50	87.50	9.00	9.00	0.00	0.00	0.00	0.00	0.00	0.00	584.04	584.04	
292160035	23930 SUNNYMEAD BLV	87.50	87.50	9.00	9.00	0.00	0.00	0.00	0.00	0.00	0.00	276.97	276.96	
292160037	23850 SUNNYMEAD BLV	87.50	87.50	9.00	9.00	0.00	0.00	0.00	0.00	0.00	0.00	60.21	60.20	
292160038	23850 SUNNYMEAD BLV	87.50	87.50	9.00	9.00	0.00	0.00	0.00	0.00	0.00	0.00	403.41	403.40	
292160040	23918 SUNNYMEAD BLV	87.50	87.50	9.00	9.00	0.00	0.00	0.00	0.00	0.00	0.00	448.57	448.56	
292160041	12451 HEACOCK ST	87.50	87.50	9.00	9.00	0.00	0.00	0.00	0.00	0.00	0.00	0.00	0.00	
292160043	12431 HEACOCK ST	87.50	87.50	9.00	9.00	0.00	0.00	0.00	0.00	0.00	0.00	0.00	0.00	
292170002	23815 HEMLOCK AVE	1750.00	1750.00	9.00	9.00	0.00	0.00	0.00	0.00	0.00	0.00	0.00	0.00	
292170008	23919 HEMLOCK AVE	787.50	787.50	9.00	9.00	0.00	0.00	0.00	0.00	0.00	0.00	0.00	0.00	
292170009	23961 HEMLOCK AVE	1487.50	1487.50	9.00	9.00	0.00	0.00	0.00	0.00	0.00	0.00	0.00	0.00	
292170010	12255 HEACOCK ST	87.50	87.50	9.00	9.00	0.00	0.00	0.00	0.00	0.00	0.00	0.00	0.00	
292170011	12275 HEACOCK ST	87.50	87.50	9.00	9.00	0.00	0.00	0.00	0.00	0.00	0.00	0.00	0.00	
292170012	12441 HEACOCK ST	87.50	87.50	9.00	9.00	0.00	0.00	0.00	0.00	0.00	0.00	0.00	0.00	
292170013		87.50	87.50	9.00	9.00	0.00	0.00	0.00	0.00	0.00	0.00	0.00	0.00	
292170018	23797 HEMLOCK AVE	87.50	87.50	9.00	9.00	0.00	0.00	0.00	0.00	0.00	0.00	0.00	0.00	
292170019	23825 HEMLOCK AVE	87.50	87.50	9.00	9.00	0.00	0.00	0.00	0.00	0.00	0.00	0.00	0.00	
292170020	23889 HEMLOCK AVE	1312.50	1312.50	9.00	9.00	0.00	0.00	0.00	0.00	0.00	0.00	0.00	0.00	
292170021	23905 HEMLOCK AVE	87.50	87.50	9.00	9.00	0.00	0.00	0.00	0.00	0.00	0.00	0.00	0.00	
292170022	23875 HEMLOCK AVE	87.50	87.50	9.00	9.00	0.00	0.00	0.00	0.00	0.00	0.00	0.00	0.00	
292170023	23851 HEMLOCK AVE	87.50	87.50	9.00	9.00	0.00	0.00	0.00	0.00	0.00	0.00	0.00	0.00	
292181001	23778 HEMLOCK AVE	87.50	87.50	9.00	9.00	0.00	0.00	0.00	0.00	0.00	0.00	0.00	0.00	
292181002	23798 HEMLOCK AVE	87.50	87.50	9.00	9.00	0.00	0.00	0.00	0.00	0.00	0.00	0.00	0.00	
292181003	23838 HEMLOCK AVE	87.50	87.50	9.00	9.00	0.00	0.00	0.00	0.00	0.00	0.00	0.00	0.00	
292181004		87.50	87.50	9.00	9.00	0.00	0.00	0.00	0.00	0.00	0.00	0.00	0.00	
292181005	23802 HEMLOCK AVE	87.50	87.50	9.00	9.00	0.00	0.00	0.00	0.00	0.00	0.00	0.00	0.00	

MORENO VALLEY COMMUNITY SERVICES DISTRICT
FISCAL YEAR 2015/16 MAXIMUM AND APPLIED PARCEL TAXES/CHARGES

ASSESSOR'S PARCEL NUMBER	SITUS ADDRESS	ZONE A		ZONE C		ZONE D		ZONE E		ZONE M		ZONE S		TRACT NUMBER
		MAXIMUM	APPLIED	MAXIMUM	APPLIED	MAXIMUM	APPLIED	MAXIMUM	APPLIED	MAXIMUM	APPLIED	MAXIMUM	APPLIED	
292181006	23824 HEMLOCK AVE	87.50	87.50	9.00	9.00	0.00	0.00	0.00	0.00	0.00	0.00	0.00	0.00	
292181007	23850 HEMLOCK AVE	87.50	87.50	9.00	9.00	0.00	0.00	0.00	0.00	0.00	0.00	0.00	0.00	
292181008	23848 HEMLOCK AVE	87.50	87.50	9.00	9.00	0.00	0.00	0.00	0.00	0.00	0.00	0.00	0.00	
292181009	23856 HEMLOCK AVE	87.50	87.50	9.00	9.00	0.00	0.00	0.00	0.00	0.00	0.00	0.00	0.00	
292181010	12131 KRISTEN CT	87.50	87.50	9.00	9.00	0.00	0.00	0.00	0.00	0.00	0.00	0.00	0.00	
292181011	12143 KRISTEN CT	87.50	87.50	9.00	9.00	0.00	0.00	0.00	0.00	0.00	0.00	0.00	0.00	
292181012	12189 KRISTEN CT	87.50	87.50	9.00	9.00	0.00	0.00	0.00	0.00	0.00	0.00	0.00	0.00	
292181013	12199 KRISTEN CT	87.50	87.50	9.00	9.00	0.00	0.00	0.00	0.00	0.00	0.00	0.00	0.00	
292181014	23876 HEMLOCK AVE	87.50	87.50	9.00	9.00	0.00	0.00	0.00	0.00	0.00	0.00	0.00	0.00	
292181015		87.50	87.50	9.00	9.00	0.00	0.00	0.00	0.00	0.00	0.00	0.00	0.00	
292181016	23878 HEMLOCK AVE	87.50	87.50	9.00	9.00	0.00	0.00	0.00	0.00	0.00	0.00	0.00	0.00	
292181017	23880 HEMLOCK AVE	87.50	87.50	9.00	9.00	0.00	0.00	0.00	0.00	0.00	0.00	0.00	0.00	
292181018	23890 HEMLOCK AVE	87.50	87.50	9.00	9.00	0.00	0.00	0.00	0.00	0.00	0.00	0.00	0.00	
292181019	23906 HEMLOCK AVE	87.50	87.50	9.00	9.00	0.00	0.00	0.00	0.00	0.00	0.00	0.00	0.00	
292181021	12182 KRISTEN CT	87.50	87.50	9.00	9.00	0.00	0.00	0.00	0.00	0.00	0.00	0.00	0.00	
292181022	12172 KRISTEN CT	87.50	87.50	9.00	9.00	0.00	0.00	0.00	0.00	0.00	0.00	0.00	0.00	
292181023	12150 KRISTEN CT	350.00	350.00	9.00	9.00	0.00	0.00	0.00	0.00	0.00	0.00	0.00	0.00	
292181024	12146 KRISTEN CT	87.50	87.50	9.00	9.00	0.00	0.00	0.00	0.00	0.00	0.00	0.00	0.00	
292181025	12130 KRISTEN CT	87.50	87.50	9.00	9.00	0.00	0.00	0.00	0.00	0.00	0.00	0.00	0.00	
292181026	12141 DEERWOOD LN	87.50	87.50	9.00	9.00	0.00	0.00	0.00	0.00	0.00	0.00	0.00	0.00	
292181027	12151 DEERWOOD LN	87.50	87.50	9.00	9.00	0.00	0.00	0.00	0.00	0.00	0.00	0.00	0.00	
292181028	12167 DEERWOOD LN	87.50	87.50	9.00	9.00	0.00	0.00	0.00	0.00	0.00	0.00	0.00	0.00	
292181029	12177 DEERWOOD LN	87.50	87.50	9.00	9.00	0.00	0.00	0.00	0.00	0.00	0.00	0.00	0.00	
292181030	12183 DEERWOOD LN	87.50	87.50	9.00	9.00	0.00	0.00	0.00	0.00	0.00	0.00	0.00	0.00	
292181031	12195 DEERWOOD LN	87.50	87.50	9.00	9.00	0.00	0.00	0.00	0.00	0.00	0.00	0.00	0.00	
292181032	12205 DEERWOOD LN	87.50	87.50	9.00	9.00	0.00	0.00	0.00	0.00	0.00	0.00	0.00	0.00	
292181033	12225 DEERWOOD LN	87.50	87.50	9.00	9.00	0.00	0.00	0.00	0.00	0.00	0.00	0.00	0.00	
292181034	23924 HEMLOCK AVE	87.50	87.50	9.00	9.00	0.00	0.00	0.00	0.00	0.00	0.00	0.00	0.00	
292181036	23916 HEMLOCK AVE	87.50	87.50	9.00	9.00	0.00	0.00	0.00	0.00	0.00	0.00	0.00	0.00	
292182001	12142 DEERWOOD LN	87.50	87.50	9.00	9.00	0.00	0.00	0.00	0.00	0.00	0.00	0.00	0.00	
292182002	12150 DEERWOOD LN	87.50	87.50	9.00	9.00	0.00	0.00	0.00	0.00	0.00	0.00	0.00	0.00	
292182003	12168 DEERWOOD LN	87.50	87.50	9.00	9.00	0.00	0.00	0.00	0.00	0.00	0.00	0.00	0.00	
292182004	12176 DEERWOOD LN	87.50	87.50	9.00	9.00	0.00	0.00	0.00	0.00	0.00	0.00	0.00	0.00	
292182005	12186 DEERWOOD LN	87.50	87.50	9.00	9.00	0.00	0.00	0.00	0.00	0.00	0.00	0.00	0.00	
292182006	12196 DEERWOOD LN	87.50	87.50	9.00	9.00	0.00	0.00	0.00	0.00	0.00	0.00	0.00	0.00	
292182007	12206 DEERWOOD LN	87.50	87.50	9.00	9.00	0.00	0.00	0.00	0.00	0.00	0.00	0.00	0.00	
292182008	23974 HEMLOCK AVE	87.50	87.50	9.00	9.00	0.00	0.00	0.00	0.00	0.00	0.00	0.00	0.00	

MORENO VALLEY COMMUNITY SERVICES DISTRICT
FISCAL YEAR 2015/16 MAXIMUM AND APPLIED PARCEL TAXES/CHARGES

ASSESSOR'S PARCEL NUMBER	SITUS ADDRESS	ZONE A		ZONE C		ZONE D		ZONE E		ZONE M		ZONE S		TRACT NUMBER
		MAXIMUM	APPLIED	MAXIMUM	APPLIED	MAXIMUM	APPLIED	MAXIMUM	APPLIED	MAXIMUM	APPLIED	MAXIMUM	APPLIED	
292182009	23986 HEMLOCK AVE	87.50	87.50	9.00	9.00	0.00	0.00	0.00	0.00	0.00	0.00	0.00	0.00	
292182014	12183 HEACOCK ST	87.50	87.50	9.00	9.00	0.00	0.00	0.00	0.00	0.00	0.00	0.00	0.00	
292182019	12235 HEACOCK ST	87.50	87.50	9.00	9.00	0.00	0.00	0.00	0.00	0.00	0.00	0.00	0.00	
292182020	12151 HEACOCK ST	87.50	87.50	9.00	9.00	0.00	0.00	0.00	0.00	0.00	0.00	0.00	0.00	
292182021	12199 HEACOCK ST	87.50	87.50	9.00	9.00	0.00	0.00	0.00	0.00	0.00	0.00	0.00	0.00	
292191001	12116 POUTOUS CT	87.50	87.50	9.00	9.00	0.00	0.00	0.00	0.00	0.00	0.00	0.00	0.00	
292191002	12102 POUTOUS CT	87.50	87.50	9.00	9.00	0.00	0.00	0.00	0.00	0.00	0.00	0.00	0.00	
292191003	12088 POUTOUS CT	87.50	87.50	9.00	9.00	0.00	0.00	0.00	0.00	0.00	0.00	0.00	0.00	
292191004	12080 POUTOUS CT	87.50	87.50	9.00	9.00	0.00	0.00	0.00	0.00	0.00	0.00	0.00	0.00	
292191005	12066 POUTOUS CT	87.50	87.50	9.00	9.00	0.00	0.00	0.00	0.00	0.00	0.00	0.00	0.00	
292191006	12058 POUTOUS CT	87.50	87.50	9.00	9.00	0.00	0.00	0.00	0.00	0.00	0.00	0.00	0.00	
292191007	12050 POUTOUS CT	87.50	87.50	9.00	9.00	0.00	0.00	0.00	0.00	0.00	0.00	0.00	0.00	
292191008	12042 POUTOUS CT	87.50	87.50	9.00	9.00	0.00	0.00	0.00	0.00	0.00	0.00	0.00	0.00	
292191009	12030 POUTOUS CT	87.50	87.50	9.00	9.00	0.00	0.00	0.00	0.00	0.00	0.00	0.00	0.00	
292191010	12022 POUTOUS CT	87.50	87.50	9.00	9.00	0.00	0.00	0.00	0.00	0.00	0.00	0.00	0.00	
292191011	12014 POUTOUS CT	87.50	87.50	9.00	9.00	0.00	0.00	0.00	0.00	0.00	0.00	0.00	0.00	
292191012	12006 POUTOUS CT	87.50	87.50	9.00	9.00	0.00	0.00	0.00	0.00	0.00	0.00	0.00	0.00	
292191013	12005 POUTOUS CT	87.50	87.50	9.00	9.00	0.00	0.00	0.00	0.00	0.00	0.00	0.00	0.00	
292191014	12129 WEBB ST	87.50	87.50	9.00	9.00	0.00	0.00	0.00	0.00	0.00	0.00	0.00	0.00	
292191015	12119 WEBB ST	87.50	87.50	9.00	9.00	0.00	0.00	0.00	0.00	0.00	0.00	0.00	0.00	
292191016	12091 WEBB ST	87.50	87.50	9.00	9.00	0.00	0.00	0.00	0.00	0.00	0.00	0.00	0.00	
292191017	12079 WEBB ST	87.50	87.50	9.00	9.00	0.00	0.00	0.00	0.00	0.00	0.00	0.00	0.00	
292191020	23815 IRONWOOD AVE	87.50	87.50	9.00	9.00	0.00	0.00	0.00	0.00	0.00	0.00	0.00	0.00	
292191021		87.50	87.50	9.00	9.00	0.00	0.00	0.00	0.00	0.00	0.00	0.00	0.00	
292191022		87.50	87.50	9.00	9.00	0.00	0.00	0.00	0.00	0.00	0.00	0.00	0.00	
292191023		87.50	87.50	9.00	9.00	0.00	0.00	0.00	0.00	0.00	0.00	0.00	0.00	
292192001	23821 IRONWOOD AVE	87.50	87.50	9.00	9.00	0.00	0.00	0.00	0.00	0.00	0.00	0.00	0.00	
292192002	23835 IRONWOOD AVE	87.50	87.50	9.00	9.00	0.00	0.00	0.00	0.00	0.00	0.00	0.00	0.00	
292192003	23871 IRONWOOD AVE	87.50	87.50	9.00	9.00	0.00	0.00	0.00	0.00	0.00	0.00	0.00	0.00	
292192004	23891 IRONWOOD AVE	87.50	87.50	9.00	9.00	0.00	0.00	0.00	0.00	0.00	0.00	0.00	0.00	
292192005	12029 KRISTEN CT	87.50	87.50	9.00	9.00	0.00	0.00	0.00	0.00	0.00	0.00	0.00	0.00	
292192006	12039 KRISTEN CT	87.50	87.50	9.00	9.00	0.00	0.00	0.00	0.00	0.00	0.00	0.00	0.00	
292192007	12049 KRISTEN CT	87.50	87.50	9.00	9.00	0.00	0.00	0.00	0.00	0.00	0.00	0.00	0.00	
292192008	12059 KRISTEN CT	87.50	87.50	9.00	9.00	0.00	0.00	0.00	0.00	0.00	0.00	0.00	0.00	
292192009	12065 KRISTEN CT	87.50	87.50	9.00	9.00	0.00	0.00	0.00	0.00	0.00	0.00	0.00	0.00	
292192010	12077 KRISTEN CT	87.50	87.50	9.00	9.00	0.00	0.00	0.00	0.00	0.00	0.00	0.00	0.00	
292192011	12089 KRISTEN CT	87.50	87.50	9.00	9.00	0.00	0.00	0.00	0.00	0.00	0.00	0.00	0.00	

MORENO VALLEY COMMUNITY SERVICES DISTRICT
FISCAL YEAR 2015/16 MAXIMUM AND APPLIED PARCEL TAXES/CHARGES

ASSESSOR'S PARCEL NUMBER	SITUS ADDRESS	ZONE A		ZONE C		ZONE D		ZONE E		ZONE M		ZONE S		TRACT NUMBER
		MAXIMUM	APPLIED	MAXIMUM	APPLIED	MAXIMUM	APPLIED	MAXIMUM	APPLIED	MAXIMUM	APPLIED	MAXIMUM	APPLIED	
292192012	12107 KRISTEN CT	87.50	87.50	9.00	9.00	0.00	0.00	0.00	0.00	0.00	0.00	0.00	0.00	
292192013	12117 KRISTEN CT	87.50	87.50	9.00	9.00	0.00	0.00	0.00	0.00	0.00	0.00	0.00	0.00	
292192014	12125 KRISTEN CT	87.50	87.50	9.00	9.00	0.00	0.00	0.00	0.00	0.00	0.00	0.00	0.00	
292192015	12124 WEBB ST	87.50	87.50	9.00	9.00	0.00	0.00	0.00	0.00	0.00	0.00	0.00	0.00	
292192016	12118 WEBB ST	87.50	87.50	9.00	9.00	0.00	0.00	0.00	0.00	0.00	0.00	0.00	0.00	
292192017	12098 WEBB ST	87.50	87.50	9.00	9.00	0.00	0.00	0.00	0.00	0.00	0.00	0.00	0.00	
292192018	12088 WEBB ST	87.50	87.50	9.00	9.00	0.00	0.00	0.00	0.00	0.00	0.00	0.00	0.00	
292192019	12078 WEBB ST	87.50	87.50	9.00	9.00	0.00	0.00	0.00	0.00	0.00	0.00	0.00	0.00	
292192020	12068 WEBB ST	87.50	87.50	9.00	9.00	0.00	0.00	0.00	0.00	0.00	0.00	0.00	0.00	
292192021	12058 WEBB ST	87.50	87.50	9.00	9.00	0.00	0.00	0.00	0.00	0.00	0.00	0.00	0.00	
292192022	12038 WEBB ST	87.50	87.50	9.00	9.00	0.00	0.00	0.00	0.00	0.00	0.00	0.00	0.00	
292192023	12028 WEBB ST	87.50	87.50	9.00	9.00	0.00	0.00	0.00	0.00	0.00	0.00	0.00	0.00	
292192024	12018 WEBB ST	87.50	87.50	9.00	9.00	0.00	0.00	0.00	0.00	0.00	0.00	0.00	0.00	
292193001	23911 IRONWOOD AVE	87.50	87.50	9.00	9.00	0.00	0.00	0.00	0.00	0.00	0.00	0.00	0.00	
292193002	23921 IRONWOOD AVE	87.50	87.50	9.00	9.00	0.00	0.00	0.00	0.00	0.00	0.00	0.00	0.00	
292193003		87.50	87.50	9.00	9.00	0.00	0.00	0.00	0.00	0.00	0.00	0.00	0.00	
292193004	12040 KRISTEN CT	87.50	87.50	9.00	9.00	0.00	0.00	0.00	0.00	0.00	0.00	0.00	0.00	
292193005	12054 KRISTEN CT	87.50	87.50	9.00	9.00	0.00	0.00	0.00	0.00	0.00	0.00	0.00	0.00	
292193006	12064 KRISTEN CT	87.50	87.50	9.00	9.00	0.00	0.00	0.00	0.00	0.00	0.00	0.00	0.00	
292193007	12090 KRISTEN CT	87.50	87.50	9.00	9.00	0.00	0.00	0.00	0.00	0.00	0.00	0.00	0.00	
292193008	12110 KRISTEN CT	87.50	87.50	9.00	9.00	0.00	0.00	0.00	0.00	0.00	0.00	0.00	0.00	
292193009	12124 KRISTEN CT	87.50	87.50	9.00	9.00	0.00	0.00	0.00	0.00	0.00	0.00	0.00	0.00	
292193010	12123 DEERWOOD LN	87.50	87.50	9.00	9.00	0.00	0.00	0.00	0.00	0.00	0.00	0.00	0.00	
292193011	12109 DEERWOOD LN	87.50	87.50	9.00	9.00	0.00	0.00	0.00	0.00	0.00	0.00	0.00	0.00	
292193012	12093 DEERWOOD LN	87.50	87.50	9.00	9.00	0.00	0.00	0.00	0.00	0.00	0.00	0.00	0.00	
292193013	12085 DEERWOOD LN	87.50	87.50	9.00	9.00	0.00	0.00	0.00	0.00	0.00	0.00	0.00	0.00	
292193014	12075 DEERWOOD LN	87.50	87.50	9.00	9.00	0.00	0.00	0.00	0.00	0.00	0.00	0.00	0.00	
292193015	12065 DEERWOOD LN	87.50	87.50	9.00	9.00	0.00	0.00	0.00	0.00	0.00	0.00	0.00	0.00	
292193016	12064 DEERWOOD LN	87.50	87.50	9.00	9.00	0.00	0.00	0.00	0.00	0.00	0.00	0.00	0.00	
292193017	12074 DEERWOOD LN	87.50	87.50	9.00	9.00	0.00	0.00	0.00	0.00	0.00	0.00	0.00	0.00	
292193018	12076 DEERWOOD LN	87.50	87.50	9.00	9.00	0.00	0.00	0.00	0.00	0.00	0.00	0.00	0.00	
292193019	12086 DEERWOOD LN	87.50	87.50	9.00	9.00	0.00	0.00	0.00	0.00	0.00	0.00	0.00	0.00	
292193020	12094 DEERWOOD LN	87.50	87.50	9.00	9.00	0.00	0.00	0.00	0.00	0.00	0.00	0.00	0.00	
292193021	12108 DEERWOOD LN	87.50	87.50	9.00	9.00	0.00	0.00	0.00	0.00	0.00	0.00	0.00	0.00	
292193022	12122 DEERWOOD LN	87.50	87.50	9.00	9.00	0.00	0.00	0.00	0.00	0.00	0.00	0.00	0.00	
292193023		87.50	87.50	9.00	9.00	0.00	0.00	0.00	0.00	0.00	0.00	0.00	0.00	
292193027	12085 HEACOCK ST	87.50	87.50	9.00	9.00	0.00	0.00	0.00	0.00	0.00	0.00	0.00	0.00	

MORENO VALLEY COMMUNITY SERVICES DISTRICT
FISCAL YEAR 2015/16 MAXIMUM AND APPLIED PARCEL TAXES/CHARGES

ASSESSOR'S PARCEL NUMBER	SITUS ADDRESS	ZONE A		ZONE C		ZONE D		ZONE E		ZONE M		ZONE S		TRACT NUMBER
		MAXIMUM	APPLIED	MAXIMUM	APPLIED	MAXIMUM	APPLIED	MAXIMUM	APPLIED	MAXIMUM	APPLIED	MAXIMUM	APPLIED	
292193028	12075 HEACOCK ST	87.50	87.50	9.00	9.00	0.00	0.00	0.00	0.00	0.00	0.00	0.00	0.00	
292193029	12065 HEACOCK ST	87.50	87.50	9.00	9.00	0.00	0.00	0.00	0.00	0.00	0.00	0.00	0.00	
292193032	23915 IRONWOOD AVE	87.50	87.50	9.00	9.00	0.00	0.00	0.00	0.00	0.00	0.00	0.00	0.00	
292193034	23975 IRONWOOD AVE	87.50	87.50	9.00	9.00	0.00	0.00	0.00	0.00	0.00	0.00	0.00	0.00	
292193035	12107 HEACOCK ST	87.50	87.50	9.00	9.00	0.00	0.00	0.00	0.00	0.00	0.00	0.00	0.00	
292193036	12095 HEACOCK ST	87.50	87.50	9.00	9.00	0.00	0.00	0.00	0.00	0.00	0.00	0.00	0.00	
292193037	12123 HEACOCK ST	87.50	87.50	9.00	9.00	0.00	0.00	0.00	0.00	0.00	0.00	0.00	0.00	
292201001	23671 IRONWOOD AVE	87.50	87.50	9.00	9.00	0.00	0.00	0.00	0.00	0.00	0.00	0.00	0.00	
292201002	23661 IRONWOOD AVE	87.50	87.50	9.00	9.00	0.00	0.00	0.00	0.00	0.00	0.00	0.00	0.00	
292201003	23562 GARY CT	87.50	87.50	9.00	9.00	0.00	0.00	0.00	0.00	0.00	0.00	0.00	0.00	
292201004	23570 GARY CT	87.50	87.50	9.00	9.00	0.00	0.00	0.00	0.00	0.00	0.00	0.00	0.00	
292201005	23584 GARY CT	87.50	87.50	9.00	9.00	0.00	0.00	0.00	0.00	0.00	0.00	0.00	0.00	
292201006	23660 GARY CT	87.50	87.50	9.00	9.00	0.00	0.00	0.00	0.00	0.00	0.00	0.00	0.00	
292201007	23670 GARY CT	87.50	87.50	9.00	9.00	0.00	0.00	0.00	0.00	0.00	0.00	0.00	0.00	
292201008	12029 BAYLESS ST	87.50	87.50	9.00	9.00	0.00	0.00	0.00	0.00	0.00	0.00	0.00	0.00	
292201009	12015 BAYLESS ST	87.50	87.50	9.00	9.00	0.00	0.00	0.00	0.00	0.00	0.00	0.00	0.00	
292202001	12121 ZINNIA ST	87.50	87.50	9.00	9.00	0.00	0.00	0.00	0.00	0.00	0.00	0.00	0.00	
292202002	12111 ZINNIA ST	87.50	87.50	9.00	9.00	0.00	0.00	0.00	0.00	0.00	0.00	0.00	0.00	
292202003	12101 ZINNIA ST	87.50	87.50	9.00	9.00	0.00	0.00	0.00	0.00	0.00	0.00	0.00	0.00	
292202004	23595 JUDGE WARD CT	87.50	87.50	9.00	9.00	0.00	0.00	0.00	0.00	0.00	0.00	0.00	0.00	
292202005	23583 JUDGE WARD CT	87.50	87.50	9.00	9.00	0.00	0.00	0.00	0.00	0.00	0.00	0.00	0.00	
292202006	23571 JUDGE WARD CT	87.50	87.50	9.00	9.00	0.00	0.00	0.00	0.00	0.00	0.00	0.00	0.00	
292202007	23555 JUDGE WARD CT	87.50	87.50	9.00	9.00	0.00	0.00	0.00	0.00	0.00	0.00	0.00	0.00	
292202008	23543 JUDGE WARD CT	87.50	87.50	9.00	9.00	0.00	0.00	0.00	0.00	0.00	0.00	0.00	0.00	
292202011	12100 GRAHAM ST	87.50	87.50	9.00	9.00	0.00	0.00	0.00	0.00	0.00	0.00	0.00	0.00	
292202012	12088 GRAHAM ST	87.50	87.50	9.00	9.00	0.00	0.00	0.00	0.00	0.00	0.00	0.00	0.00	
292202013	12074 GRAHAM ST	87.50	87.50	9.00	9.00	0.00	0.00	0.00	0.00	0.00	0.00	0.00	0.00	
292202014	12060 GRAHAM ST	87.50	87.50	9.00	9.00	0.00	0.00	0.00	0.00	0.00	0.00	0.00	0.00	
292202015	12050 GRAHAM ST	87.50	87.50	9.00	9.00	0.00	0.00	0.00	0.00	0.00	0.00	0.00	0.00	
292202016	12042 GRAHAM ST	87.50	87.50	9.00	9.00	0.00	0.00	0.00	0.00	0.00	0.00	0.00	0.00	
292202019	23525 IRONWOOD AVE	87.50	87.50	9.00	9.00	0.00	0.00	0.00	0.00	0.00	0.00	0.00	0.00	
292202020	23553 IRONWOOD AVE	87.50	87.50	9.00	9.00	0.00	0.00	0.00	0.00	0.00	0.00	0.00	0.00	
292202021	23555 IRONWOOD AVE	87.50	87.50	9.00	9.00	0.00	0.00	0.00	0.00	0.00	0.00	0.00	0.00	
292202022	23563 GARY CT	87.50	87.50	9.00	9.00	0.00	0.00	0.00	0.00	0.00	0.00	0.00	0.00	
292202023	23571 GARY CT	87.50	87.50	9.00	9.00	0.00	0.00	0.00	0.00	0.00	0.00	0.00	0.00	
292202024	23583 GARY CT	87.50	87.50	9.00	9.00	0.00	0.00	0.00	0.00	0.00	0.00	0.00	0.00	
292202025	23587 GARY CT	87.50	87.50	9.00	9.00	0.00	0.00	0.00	0.00	0.00	0.00	0.00	0.00	

MORENO VALLEY COMMUNITY SERVICES DISTRICT
FISCAL YEAR 2015/16 MAXIMUM AND APPLIED PARCEL TAXES/CHARGES

ASSESSOR'S PARCEL NUMBER	SITUS ADDRESS	ZONE A		ZONE C		ZONE D		ZONE E		ZONE M		ZONE S		TRACT NUMBER
		MAXIMUM	APPLIED	MAXIMUM	APPLIED	MAXIMUM	APPLIED	MAXIMUM	APPLIED	MAXIMUM	APPLIED	MAXIMUM	APPLIED	
292202026	23591 GARY CT	87.50	87.50	9.00	9.00	0.00	0.00	0.00	0.00	0.00	0.00	0.00	0.00	
292202027	23597 GARY CT	87.50	87.50	9.00	9.00	0.00	0.00	0.00	0.00	0.00	0.00	0.00	0.00	
292202028	12051 ZINNIA ST	87.50	87.50	9.00	9.00	0.00	0.00	0.00	0.00	0.00	0.00	0.00	0.00	
292202029	12061 ZINNIA ST	87.50	87.50	9.00	9.00	0.00	0.00	0.00	0.00	0.00	0.00	0.00	0.00	
292202030	12071 ZINNIA ST	87.50	87.50	9.00	9.00	0.00	0.00	0.00	0.00	0.00	0.00	0.00	0.00	
292202031	12081 ZINNIA ST	87.50	87.50	9.00	9.00	0.00	0.00	0.00	0.00	0.00	0.00	0.00	0.00	
292202032	23596 JUDGE WARD CT	87.50	87.50	9.00	9.00	0.00	0.00	0.00	0.00	0.00	0.00	0.00	0.00	
292202033	23584 JUDGE WARD CT	87.50	87.50	9.00	9.00	0.00	0.00	0.00	0.00	0.00	0.00	0.00	0.00	
292202034	23572 JUDGE WARD CT	87.50	87.50	9.00	9.00	0.00	0.00	0.00	0.00	0.00	0.00	0.00	0.00	
292202035	23556 JUDGE WARD CT	87.50	87.50	9.00	9.00	0.00	0.00	0.00	0.00	0.00	0.00	0.00	0.00	
292202036	23544 JUDGE WARD CT	87.50	87.50	9.00	9.00	0.00	0.00	0.00	0.00	0.00	0.00	0.00	0.00	
292202037	23515 IRONWOOD AVE	87.50	87.50	9.00	9.00	0.00	0.00	0.00	0.00	0.00	0.00	0.00	0.00	
292202042	12110 GRAHAM ST	87.50	87.50	9.00	9.00	0.00	0.00	0.00	0.00	0.00	0.00	0.00	0.00	
292202044		87.50	87.50	9.00	9.00	0.00	0.00	0.00	0.00	0.00	0.00	0.00	0.00	
292202045		87.50	87.50	9.00	9.00	0.00	0.00	0.00	0.00	0.00	0.00	0.00	0.00	
292202046	12134 GRAHAM ST	87.50	87.50	9.00	9.00	0.00	0.00	0.00	0.00	0.00	0.00	0.00	0.00	
292202047	12030 GRAHAM ST	87.50	87.50	9.00	9.00	0.00	0.00	0.00	0.00	0.00	0.00	0.00	0.00	
292203001	12046 ZINNIA ST	87.50	87.50	9.00	9.00	0.00	0.00	0.00	0.00	0.00	0.00	0.00	0.00	
292203002	12062 ZINNIA ST	87.50	87.50	9.00	9.00	0.00	0.00	0.00	0.00	0.00	0.00	0.00	0.00	
292203003	12078 ZINNIA ST	87.50	87.50	9.00	9.00	0.00	0.00	0.00	0.00	0.00	0.00	0.00	0.00	
292203004	12098 ZINNIA ST	87.50	87.50	9.00	9.00	0.00	0.00	0.00	0.00	0.00	0.00	0.00	0.00	
292203005	12110 ZINNIA ST	87.50	87.50	9.00	9.00	0.00	0.00	0.00	0.00	0.00	0.00	0.00	0.00	
292203006	12124 ZINNIA ST	87.50	87.50	9.00	9.00	0.00	0.00	0.00	0.00	0.00	0.00	0.00	0.00	
292203007	12134 ZINNIA ST	87.50	87.50	9.00	9.00	0.00	0.00	0.00	0.00	0.00	0.00	0.00	0.00	
292203008	12123 BAYLESS ST	87.50	87.50	9.00	9.00	0.00	0.00	0.00	0.00	0.00	0.00	0.00	0.00	
292203009	12109 BAYLESS ST	87.50	87.50	9.00	9.00	0.00	0.00	0.00	0.00	0.00	0.00	0.00	0.00	
292203010	12093 BAYLESS ST	87.50	87.50	9.00	9.00	0.00	0.00	0.00	0.00	0.00	0.00	0.00	0.00	
292203011	12075 BAYLESS ST	87.50	87.50	9.00	9.00	0.00	0.00	0.00	0.00	0.00	0.00	0.00	0.00	
292203012	12063 BAYLESS ST	87.50	87.50	9.00	9.00	0.00	0.00	0.00	0.00	0.00	0.00	0.00	0.00	
292203013	12045 BAYLESS ST	87.50	87.50	9.00	9.00	0.00	0.00	0.00	0.00	0.00	0.00	0.00	0.00	
292204001	12014 BAYLESS ST	87.50	87.50	9.00	9.00	0.00	0.00	0.00	0.00	0.00	0.00	0.00	0.00	
292204002	12028 BAYLESS ST	87.50	87.50	9.00	9.00	0.00	0.00	0.00	0.00	0.00	0.00	0.00	0.00	
292204003	12021 SWEGLES LN	87.50	87.50	9.00	9.00	0.00	0.00	0.00	0.00	0.00	0.00	0.00	0.00	
292204004	12009 SWEGLES LN	87.50	87.50	9.00	9.00	0.00	0.00	0.00	0.00	0.00	0.00	0.00	0.00	
292205001	12124 BAYLESS ST	87.50	87.50	9.00	9.00	0.00	0.00	0.00	0.00	0.00	0.00	0.00	0.00	
292205002	12110 BAYLESS ST	87.50	87.50	9.00	9.00	0.00	0.00	0.00	0.00	0.00	0.00	0.00	0.00	
292205003	12094 BAYLESS ST	87.50	87.50	9.00	9.00	0.00	0.00	0.00	0.00	0.00	0.00	0.00	0.00	

MORENO VALLEY COMMUNITY SERVICES DISTRICT
FISCAL YEAR 2015/16 MAXIMUM AND APPLIED PARCEL TAXES/CHARGES

ASSESSOR'S PARCEL NUMBER	SITUS ADDRESS	ZONE A		ZONE C		ZONE D		ZONE E		ZONE M		ZONE S		TRACT NUMBER
		MAXIMUM	APPLIED	MAXIMUM	APPLIED	MAXIMUM	APPLIED	MAXIMUM	APPLIED	MAXIMUM	APPLIED	MAXIMUM	APPLIED	
292205004	12078 BAYLESS ST	87.50	87.50	9.00	9.00	0.00	0.00	0.00	0.00	0.00	0.00	0.00	0.00	
292205005	12062 BAYLESS ST	87.50	87.50	9.00	9.00	0.00	0.00	0.00	0.00	0.00	0.00	0.00	0.00	
292205006	12046 BAYLESS ST	87.50	87.50	9.00	9.00	0.00	0.00	0.00	0.00	0.00	0.00	0.00	0.00	
292205007	12031 SWEGLES LN	87.50	87.50	9.00	9.00	0.00	0.00	0.00	0.00	0.00	0.00	0.00	0.00	
292205008	12043 SWEGLES LN	87.50	87.50	9.00	9.00	0.00	0.00	0.00	0.00	0.00	0.00	0.00	0.00	
292205009	12055 SWEGLES LN	87.50	87.50	9.00	9.00	0.00	0.00	0.00	0.00	0.00	0.00	0.00	0.00	
292205010	12063 SWEGLES LN	87.50	87.50	9.00	9.00	0.00	0.00	0.00	0.00	0.00	0.00	0.00	0.00	
292205011	12077 SWEGLES LN	87.50	87.50	9.00	9.00	0.00	0.00	0.00	0.00	0.00	0.00	0.00	0.00	
292205012	12085 SWEGLES LN	87.50	87.50	9.00	9.00	0.00	0.00	0.00	0.00	0.00	0.00	0.00	0.00	
292205013	12097 SWEGLES LN	87.50	87.50	9.00	9.00	0.00	0.00	0.00	0.00	0.00	0.00	0.00	0.00	
292205014	12109 SWEGLES LN	87.50	87.50	9.00	9.00	0.00	0.00	0.00	0.00	0.00	0.00	0.00	0.00	
292205015	12121 SWEGLES LN	87.50	87.50	9.00	9.00	0.00	0.00	0.00	0.00	0.00	0.00	0.00	0.00	
292206001	12015 POUTOUS CT	87.50	87.50	9.00	9.00	0.00	0.00	0.00	0.00	0.00	0.00	0.00	0.00	
292206002	12023 POUTOUS CT	87.50	87.50	9.00	9.00	0.00	0.00	0.00	0.00	0.00	0.00	0.00	0.00	
292206003	12031 POUTOUS CT	87.50	87.50	9.00	9.00	0.00	0.00	0.00	0.00	0.00	0.00	0.00	0.00	
292206004	12043 POUTOUS CT	87.50	87.50	9.00	9.00	0.00	0.00	0.00	0.00	0.00	0.00	0.00	0.00	
292206005	12051 POUTOUS CT	87.50	87.50	9.00	9.00	0.00	0.00	0.00	0.00	0.00	0.00	0.00	0.00	
292206006	12059 POUTOUS CT	87.50	87.50	9.00	9.00	0.00	0.00	0.00	0.00	0.00	0.00	0.00	0.00	
292206007	12067 POUTOUS CT	87.50	87.50	9.00	9.00	0.00	0.00	0.00	0.00	0.00	0.00	0.00	0.00	
292206008	12081 POUTOUS CT	87.50	87.50	9.00	9.00	0.00	0.00	0.00	0.00	0.00	0.00	0.00	0.00	
292206009	12078 SWEGLES LN	87.50	87.50	9.00	9.00	0.00	0.00	0.00	0.00	0.00	0.00	0.00	0.00	
292206010	12064 SWEGLES LN	87.50	87.50	9.00	9.00	0.00	0.00	0.00	0.00	0.00	0.00	0.00	0.00	
292206011	12056 SWEGLES LN	87.50	87.50	9.00	9.00	0.00	0.00	0.00	0.00	0.00	0.00	0.00	0.00	
292206012	12048 SWEGLES LN	87.50	87.50	9.00	9.00	0.00	0.00	0.00	0.00	0.00	0.00	0.00	0.00	
292206013	12040 SWEGLES LN	87.50	87.50	9.00	9.00	0.00	0.00	0.00	0.00	0.00	0.00	0.00	0.00	
292206014	12032 SWEGLES LN	87.50	87.50	9.00	9.00	0.00	0.00	0.00	0.00	0.00	0.00	0.00	0.00	
292206015	12024 SWEGLES LN	87.50	87.50	9.00	9.00	0.00	0.00	0.00	0.00	0.00	0.00	0.00	0.00	
292206016	12016 SWEGLES LN	87.50	87.50	9.00	9.00	0.00	0.00	0.00	0.00	0.00	0.00	0.00	0.00	
292206017	12008 SWEGLES LN	87.50	87.50	9.00	9.00	0.00	0.00	0.00	0.00	0.00	0.00	0.00	0.00	
292207001	12124 POUTOUS CT	87.50	87.50	9.00	9.00	0.00	0.00	0.00	0.00	0.00	0.00	0.00	0.00	
292211001		87.50	87.50	9.00	9.00	0.00	0.00	0.00	0.00	0.00	0.00	0.00	0.00	
292211002	23766 HEMLOCK AVE	87.50	87.50	9.00	9.00	0.00	0.00	0.00	0.00	0.00	0.00	0.00	0.00	
292211003	23768 HEMLOCK AVE	87.50	87.50	9.00	9.00	0.00	0.00	0.00	0.00	0.00	0.00	0.00	0.00	
292211004	23770 HEMLOCK AVE	87.50	87.50	9.00	9.00	0.00	0.00	0.00	0.00	0.00	0.00	0.00	0.00	
292211005	23750 HEMLOCK AVE	87.50	87.50	9.00	9.00	0.00	0.00	0.00	0.00	0.00	0.00	0.00	0.00	
292212001	12130 ZINNIA ST	87.50	87.50	9.00	9.00	0.00	0.00	0.00	0.00	0.00	0.00	0.00	0.00	
292212002	12142 ZINNIA ST	87.50	87.50	9.00	9.00	0.00	0.00	0.00	0.00	0.00	0.00	0.00	0.00	

MORENO VALLEY COMMUNITY SERVICES DISTRICT
FISCAL YEAR 2015/16 MAXIMUM AND APPLIED PARCEL TAXES/CHARGES

ASSESSOR'S PARCEL NUMBER	SITUS ADDRESS	ZONE A		ZONE C		ZONE D		ZONE E		ZONE M		ZONE S		TRACT NUMBER
		MAXIMUM	APPLIED	MAXIMUM	APPLIED	MAXIMUM	APPLIED	MAXIMUM	APPLIED	MAXIMUM	APPLIED	MAXIMUM	APPLIED	
292212003	12156 ZINNIA ST	87.50	87.50	9.00	9.00	0.00	0.00	0.00	0.00	0.00	0.00	0.00	0.00	
292212004	12168 ZINNIA ST	87.50	87.50	9.00	9.00	0.00	0.00	0.00	0.00	0.00	0.00	0.00	0.00	
292212005	12178 ZINNIA ST	87.50	87.50	9.00	9.00	0.00	0.00	0.00	0.00	0.00	0.00	0.00	0.00	
292212006	12186 ZINNIA ST	87.50	87.50	9.00	9.00	0.00	0.00	0.00	0.00	0.00	0.00	0.00	0.00	
292212007	12198 ZINNIA ST	87.50	87.50	9.00	9.00	0.00	0.00	0.00	0.00	0.00	0.00	0.00	0.00	
292212008	12212 ZINNIA ST	87.50	87.50	9.00	9.00	0.00	0.00	0.00	0.00	0.00	0.00	0.00	0.00	
292212009	12226 ZINNIA ST	87.50	87.50	9.00	9.00	0.00	0.00	0.00	0.00	0.00	0.00	0.00	0.00	
292212010	12242 ZINNIA ST	87.50	87.50	9.00	9.00	0.00	0.00	0.00	0.00	0.00	0.00	0.00	0.00	
292212011	23634 HEMLOCK AVE	87.50	87.50	9.00	9.00	0.00	0.00	0.00	0.00	0.00	0.00	0.00	0.00	
292212012	23644 HEMLOCK AVE	87.50	87.50	9.00	9.00	0.00	0.00	0.00	0.00	0.00	0.00	0.00	0.00	
292212015	23728 HEMLOCK AVE	87.50	87.50	9.00	9.00	0.00	0.00	0.00	0.00	0.00	0.00	0.00	0.00	
292212016	12233 SWEGLES LN	87.50	87.50	9.00	9.00	0.00	0.00	0.00	0.00	0.00	0.00	0.00	0.00	
292212017	12215 SWEGLES LN	87.50	87.50	9.00	9.00	0.00	0.00	0.00	0.00	0.00	0.00	0.00	0.00	
292212018	12199 SWEGLES LN	87.50	87.50	9.00	9.00	0.00	0.00	0.00	0.00	0.00	0.00	0.00	0.00	
292212019	12181 SWEGLES LN	87.50	87.50	9.00	9.00	0.00	0.00	0.00	0.00	0.00	0.00	0.00	0.00	
292212020	12167 SWEGLES LN	87.50	87.50	9.00	9.00	0.00	0.00	0.00	0.00	0.00	0.00	0.00	0.00	
292212021	12145 SWEGLES LN	87.50	87.50	9.00	9.00	0.00	0.00	0.00	0.00	0.00	0.00	0.00	0.00	
292212022	12131 SWEGLES LN	87.50	87.50	9.00	9.00	0.00	0.00	0.00	0.00	0.00	0.00	0.00	0.00	
292212024	23650 HEMLOCK AVE	6650.00	6650.00	9.00	9.00	0.00	0.00	0.00	0.00	0.00	0.00	0.00	0.00	
292213001	12142 GRAHAM ST	87.50	87.50	9.00	9.00	0.00	0.00	0.00	0.00	0.00	0.00	0.00	0.00	
292213002	23536 BEN MAR LN	87.50	87.50	9.00	9.00	0.00	0.00	0.00	0.00	0.00	0.00	0.00	0.00	
292213003	23550 BEN MAR LN	87.50	87.50	9.00	9.00	0.00	0.00	0.00	0.00	0.00	0.00	0.00	0.00	
292213004	12152 GRAHAM ST	87.50	87.50	9.00	9.00	0.00	0.00	0.00	0.00	0.00	0.00	0.00	0.00	
292213005	12172 GRAHAM ST	87.50	87.50	9.00	9.00	0.00	0.00	0.00	0.00	0.00	0.00	0.00	0.00	
292213006	23535 BEN MAR LN	87.50	87.50	9.00	9.00	0.00	0.00	0.00	0.00	0.00	0.00	0.00	0.00	
292213009	12182 GRAHAM ST	87.50	87.50	9.00	9.00	0.00	0.00	0.00	0.00	0.00	0.00	0.00	0.00	
292213010	12198 GRAHAM ST	87.50	87.50	9.00	9.00	0.00	0.00	0.00	0.00	0.00	0.00	0.00	0.00	
292213012	23520 HEMLOCK AVE	525.00	525.00	9.00	9.00	0.00	0.00	0.00	0.00	0.00	0.00	0.00	0.00	
292213013	23534 HEMLOCK AVE	350.00	350.00	9.00	9.00	0.00	0.00	0.00	0.00	0.00	0.00	0.00	0.00	
292213014	23542 HEMLOCK AVE	87.50	87.50	9.00	9.00	0.00	0.00	0.00	0.00	0.00	0.00	0.00	0.00	
292213015	12243 ZINNIA ST	87.50	87.50	9.00	9.00	0.00	0.00	0.00	0.00	0.00	0.00	0.00	0.00	
292213016	12225 ZINNIA ST	87.50	87.50	9.00	9.00	0.00	0.00	0.00	0.00	0.00	0.00	0.00	0.00	
292213017	12215 ZINNIA ST	87.50	87.50	9.00	9.00	0.00	0.00	0.00	0.00	0.00	0.00	0.00	0.00	
292213018	12209 ZINNIA ST	87.50	87.50	9.00	9.00	0.00	0.00	0.00	0.00	0.00	0.00	0.00	0.00	
292213019	12201 ZINNIA ST	87.50	87.50	9.00	9.00	0.00	0.00	0.00	0.00	0.00	0.00	0.00	0.00	
292213020	12193 ZINNIA ST	87.50	87.50	9.00	9.00	0.00	0.00	0.00	0.00	0.00	0.00	0.00	0.00	
292213021	23617 NORRIS CIR	87.50	87.50	9.00	9.00	0.00	0.00	0.00	0.00	0.00	0.00	0.00	0.00	

MORENO VALLEY COMMUNITY SERVICES DISTRICT
FISCAL YEAR 2015/16 MAXIMUM AND APPLIED PARCEL TAXES/CHARGES

ASSESSOR'S PARCEL NUMBER	SITUS ADDRESS	ZONE A		ZONE C		ZONE D		ZONE E		ZONE M		ZONE S		TRACT NUMBER
		MAXIMUM	APPLIED	MAXIMUM	APPLIED	MAXIMUM	APPLIED	MAXIMUM	APPLIED	MAXIMUM	APPLIED	MAXIMUM	APPLIED	
292213022	23603 NORRIS CIR	87.50	87.50	9.00	9.00	0.00	0.00	0.00	0.00	0.00	0.00	0.00	0.00	
292213023	23595 NORRIS CIR	87.50	87.50	9.00	9.00	0.00	0.00	0.00	0.00	0.00	0.00	0.00	0.00	
292213024	23583 NORRIS CIR	87.50	87.50	9.00	9.00	0.00	0.00	0.00	0.00	0.00	0.00	0.00	0.00	
292213025	23582 NORRIS CIR	87.50	87.50	9.00	9.00	0.00	0.00	0.00	0.00	0.00	0.00	0.00	0.00	
292213026	23594 NORRIS CIR	87.50	87.50	9.00	9.00	0.00	0.00	0.00	0.00	0.00	0.00	0.00	0.00	
292213027	12131 ZINNIA ST	87.50	87.50	9.00	9.00	0.00	0.00	0.00	0.00	0.00	0.00	0.00	0.00	
292213028	23545 BEN MAR LN	87.50	87.50	9.00	9.00	0.00	0.00	0.00	0.00	0.00	0.00	0.00	0.00	
292213029	12218 GRAHAM ST	87.50	87.50	9.00	9.00	0.00	0.00	0.00	0.00	0.00	0.00	0.00	0.00	
292221001	23525 HEMLOCK AVE	87.50	87.50	9.00	9.00	0.00	0.00	0.00	0.00	0.00	0.00	0.00	0.00	
292221002	23555 HEMLOCK AVE	87.50	87.50	9.00	9.00	0.00	0.00	0.00	0.00	0.00	0.00	0.00	0.00	
292221003	23571 HEMLOCK AVE	87.50	87.50	9.00	9.00	0.00	0.00	0.00	0.00	0.00	0.00	0.00	0.00	
292221004	23585 HEMLOCK AVE	87.50	87.50	9.00	9.00	0.00	0.00	0.00	0.00	0.00	0.00	0.00	0.00	
292221005	23603 HEMLOCK AVE	87.50	87.50	9.00	9.00	0.00	0.00	0.00	0.00	0.00	0.00	0.00	0.00	
292221006	23621 HEMLOCK AVE	87.50	87.50	9.00	9.00	0.00	0.00	0.00	0.00	0.00	0.00	0.00	0.00	
292221007	23635 HEMLOCK AVE	87.50	87.50	9.00	9.00	0.00	0.00	0.00	0.00	0.00	0.00	0.00	0.00	
292221008	23626 DAVID LN	87.50	87.50	9.00	9.00	0.00	0.00	0.00	0.00	0.00	0.00	0.00	0.00	
292221009	23610 DAVID LN	87.50	87.50	9.00	9.00	0.00	0.00	0.00	0.00	0.00	0.00	0.00	0.00	
292221010	23675 DAVID LN	87.50	87.50	9.00	9.00	0.00	0.00	0.00	0.00	0.00	0.00	0.00	0.00	
292221011	23582 DAVID LN	87.50	87.50	9.00	9.00	0.00	0.00	0.00	0.00	0.00	0.00	0.00	0.00	
292221012	23566 DAVID LN	87.50	87.50	9.00	9.00	0.00	0.00	0.00	0.00	0.00	0.00	0.00	0.00	
292221013	23550 DAVID LN	87.50	87.50	9.00	9.00	0.00	0.00	0.00	0.00	0.00	0.00	0.00	0.00	
292221014	23540 DAVID LN	87.50	87.50	9.00	9.00	0.00	0.00	0.00	0.00	0.00	0.00	0.00	0.00	
292221015	23510 DAVID LN	87.50	87.50	9.00	9.00	0.00	0.00	0.00	0.00	0.00	0.00	0.00	0.00	
292222006	23691 HEMLOCK AVE	87.50	87.50	9.00	9.00	0.00	0.00	0.00	0.00	0.00	0.00	0.00	0.00	
292222007	23675 HEMLOCK AVE	87.50	87.50	9.00	9.00	0.00	0.00	0.00	0.00	0.00	0.00	0.00	0.00	
292222008	23663 HEMLOCK AVE	87.50	87.50	9.00	9.00	0.00	0.00	0.00	0.00	0.00	0.00	0.00	0.00	
292222009	23647 HEMLOCK AVE	87.50	87.50	9.00	9.00	0.00	0.00	0.00	0.00	0.00	0.00	0.00	0.00	
292222010	23648 DAVID LN	87.50	87.50	9.00	9.00	0.00	0.00	0.00	0.00	0.00	0.00	0.00	0.00	
292222011	23662 DAVID LN	87.50	87.50	9.00	9.00	0.00	0.00	0.00	0.00	0.00	0.00	0.00	0.00	
292222012	23678 DAVID LN	87.50	87.50	9.00	9.00	0.00	0.00	0.00	0.00	0.00	0.00	0.00	0.00	
292222013	23688 DAVID LN	175.00	175.00	9.00	9.00	0.00	0.00	0.00	0.00	0.00	0.00	0.00	0.00	
292222014	23705 HEMLOCK AVE	87.50	87.50	9.00	9.00	0.00	0.00	0.00	0.00	0.00	0.00	0.00	0.00	
292222015		87.50	87.50	9.00	9.00	0.00	0.00	0.00	0.00	0.00	0.00	0.00	0.00	
292222016	23721 HEMLOCK AVE	87.50	87.50	9.00	9.00	0.00	0.00	0.00	0.00	0.00	0.00	0.00	0.00	
292222017	23693 DAVID LN	525.00	525.00	9.00	9.00	0.00	0.00	0.00	0.00	0.00	0.00	0.00	0.00	
292222018	23689 DAVID LN	175.00	175.00	9.00	9.00	0.00	0.00	0.00	0.00	0.00	0.00	0.00	0.00	
292222019	23667 DAVID LN	87.50	87.50	9.00	9.00	0.00	0.00	0.00	0.00	0.00	0.00	0.00	0.00	

MORENO VALLEY COMMUNITY SERVICES DISTRICT
FISCAL YEAR 2015/16 MAXIMUM AND APPLIED PARCEL TAXES/CHARGES

ASSESSOR'S PARCEL NUMBER	SITUS ADDRESS	ZONE A		ZONE C		ZONE D		ZONE E		ZONE M		ZONE S		TRACT NUMBER
		MAXIMUM	APPLIED	MAXIMUM	APPLIED	MAXIMUM	APPLIED	MAXIMUM	APPLIED	MAXIMUM	APPLIED	MAXIMUM	APPLIED	
292222020	23661 DAVID LN	87.50	87.50	9.00	9.00	0.00	0.00	0.00	0.00	0.00	0.00	0.00	0.00	
292222021	23649 DAVID LN	87.50	87.50	9.00	9.00	0.00	0.00	0.00	0.00	0.00	0.00	0.00	0.00	
292222022	23637 DAVID LN	87.50	87.50	9.00	9.00	0.00	0.00	0.00	0.00	0.00	0.00	0.00	0.00	
292222023	23621 DAVID LN	87.50	87.50	9.00	9.00	0.00	0.00	0.00	0.00	0.00	0.00	0.00	0.00	
292222024	23607 DAVID LN	87.50	87.50	9.00	9.00	0.00	0.00	0.00	0.00	0.00	0.00	0.00	0.00	
292222025	23597 DAVID LN	87.50	87.50	9.00	9.00	0.00	0.00	0.00	0.00	0.00	0.00	0.00	0.00	
292222026	23583 DAVID LN	87.50	87.50	9.00	9.00	0.00	0.00	0.00	0.00	0.00	0.00	0.00	0.00	
292222027	23569 DAVID LN	87.50	87.50	9.00	9.00	0.00	0.00	0.00	0.00	0.00	0.00	0.00	0.00	
292222028	23551 DAVID LN	87.50	87.50	9.00	9.00	0.00	0.00	0.00	0.00	0.00	0.00	0.00	0.00	
292222029	23541 DAVID LN	87.50	87.50	9.00	9.00	0.00	0.00	0.00	0.00	0.00	0.00	0.00	0.00	
292222030	23531 DAVID LN	87.50	87.50	9.00	9.00	0.00	0.00	0.00	0.00	0.00	0.00	0.00	0.00	
292222031	23521 DAVID LN	87.50	87.50	9.00	9.00	0.00	0.00	0.00	0.00	0.00	0.00	0.00	0.00	
292222032	23511 DAVID LN	87.50	87.50	9.00	9.00	0.00	0.00	0.00	0.00	0.00	0.00	0.00	0.00	
292222033	23769 HEMLOCK AVE	87.50	87.50	9.00	9.00	0.00	0.00	0.00	0.00	0.00	0.00	0.00	0.00	
292222034	23753 HEMLOCK AVE	87.50	87.50	9.00	9.00	0.00	0.00	0.00	0.00	0.00	0.00	0.00	0.00	
292222035	23741 HEMLOCK AVE	87.50	87.50	9.00	9.00	0.00	0.00	0.00	0.00	0.00	0.00	0.00	0.00	
292222036		87.50	87.50	9.00	9.00	0.00	0.00	0.00	0.00	0.00	0.00	0.00	0.00	
292222037		87.50	87.50	9.00	9.00	0.00	0.00	0.00	0.00	0.00	0.00	0.00	0.00	
292230001	12400 GRAHAM ST	87.50	87.50	9.00	9.00	0.00	0.00	0.00	0.00	0.00	0.00	0.00	0.00	
292230002	12410 GRAHAM ST	87.50	87.50	9.00	9.00	0.00	0.00	0.00	0.00	0.00	0.00	0.00	0.00	
292230006	23510 SUNNYMEAD BLV	87.50	87.50	9.00	9.00	0.00	0.00	0.00	0.00	233.40	0.00	162.56	162.56	
292230007	23550 SUNNYMEAD BLV	87.50	87.50	9.00	9.00	0.00	0.00	0.00	0.00	0.00	0.00	463.62	463.62	
292230008	12411 STRIP DR	87.50	87.50	9.00	9.00	0.00	0.00	0.00	0.00	0.00	0.00	0.00	0.00	
292230009	12411 STRIP DR	87.50	87.50	9.00	9.00	0.00	0.00	0.00	0.00	0.00	0.00	0.00	0.00	
292230014	23610 FLIGHT ST	87.50	87.50	9.00	9.00	0.00	0.00	0.00	0.00	0.00	0.00	0.00	0.00	
292230015	12416 STRIP DR	87.50	87.50	9.00	9.00	0.00	0.00	0.00	0.00	0.00	0.00	0.00	0.00	
292230016	23608 TOWER ST	87.50	87.50	9.00	9.00	0.00	0.00	0.00	0.00	0.00	0.00	0.00	0.00	
292230017	23616 TOWER ST	87.50	87.50	9.00	9.00	0.00	0.00	0.00	0.00	0.00	0.00	0.00	0.00	
292230018	23640 TOWER ST	87.50	87.50	9.00	9.00	0.00	0.00	0.00	0.00	0.00	0.00	0.00	0.00	
292230019	23660 TOWER ST	87.50	87.50	9.00	9.00	0.00	0.00	0.00	0.00	0.00	0.00	0.00	0.00	
292230020	23592 FLIGHT ST	87.50	87.50	9.00	9.00	0.00	0.00	0.00	0.00	0.00	0.00	0.00	0.00	
292230021	23646 FLIGHT ST	87.50	87.50	9.00	9.00	0.00	0.00	0.00	0.00	0.00	0.00	0.00	0.00	
292230023		87.50	87.50	9.00	9.00	0.00	0.00	0.00	0.00	0.00	0.00	72.25	72.24	
292230024	23670 SUNNYMEAD BLV	87.50	87.50	9.00	9.00	0.00	0.00	0.00	0.00	0.00	0.00	289.01	289.00	
292230028	23760 SUNNYMEAD BLV	87.50	87.50	9.00	9.00	0.00	0.00	0.00	0.00	0.00	0.00	0.00	0.00	
292230029	23756 SUNNYMEAD BLV	87.50	87.50	9.00	9.00	0.00	0.00	0.00	0.00	0.00	0.00	0.00	0.00	
292230030	23770 SUNNYMEAD BLV	87.50	87.50	9.00	9.00	0.00	0.00	0.00	0.00	0.00	0.00	463.62	463.62	

MORENO VALLEY COMMUNITY SERVICES DISTRICT
FISCAL YEAR 2015/16 MAXIMUM AND APPLIED PARCEL TAXES/CHARGES

ASSESSOR'S PARCEL NUMBER	SITUS ADDRESS	ZONE A		ZONE C		ZONE D		ZONE E		ZONE M		ZONE S		TRACT NUMBER
		MAXIMUM	APPLIED	MAXIMUM	APPLIED	MAXIMUM	APPLIED	MAXIMUM	APPLIED	MAXIMUM	APPLIED	MAXIMUM	APPLIED	
292230041		87.50	87.50	9.00	9.00	0.00	0.00	0.00	0.00	0.00	0.00	0.00	0.00	
292230043	23618 SUNNYMEAD BLV	87.50	87.50	9.00	9.00	0.00	0.00	0.00	0.00	0.00	0.00	746.61	746.60	
292230046	23670 SUNNYMEAD BLV	87.50	87.50	9.00	9.00	0.00	0.00	0.00	0.00	0.00	0.00	150.52	150.52	
292230049	23580 SUNNYMEAD BLV	87.50	87.50	9.00	9.00	0.00	0.00	0.00	0.00	0.00	0.00	463.62	463.62	
292230052		87.50	87.50	9.00	9.00	0.00	0.00	0.00	0.00	0.00	0.00	180.63	180.62	
292230053	23582 SUNNYMEAD BLV	87.50	87.50	9.00	9.00	0.00	0.00	0.00	0.00	0.00	0.00	0.00	0.00	
292230054		87.50	87.50	9.00	9.00	0.00	0.00	0.00	0.00	0.00	0.00	927.24	927.24	
292230055	23510 SUNNYMEAD BLV	87.50	87.50	9.00	9.00	0.00	0.00	0.00	0.00	397.79	0.00	273.96	273.96	
292230056	12424 GRAHAM ST	87.50	87.50	9.00	9.00	0.00	0.00	0.00	0.00	0.00	0.00	0.00	0.00	
292230057	12416 GRAHAM ST	87.50	87.50	9.00	9.00	0.00	0.00	0.00	0.00	0.00	0.00	0.00	0.00	
292241001	23260 SUNNYMEAD BLV	87.50	87.50	9.00	9.00	0.00	0.00	0.00	0.00	0.00	0.00	659.31	659.30	
292241002	23268 OLIVEWOOD PLAZA DR	87.50	87.50	9.00	9.00	0.00	0.00	0.00	0.00	0.00	0.00	0.00	0.00	
292241003		87.50	87.50	9.00	9.00	0.00	0.00	0.00	0.00	0.00	0.00	0.00	0.00	
292241006		87.50	87.50	9.00	9.00	0.00	0.00	0.00	0.00	0.00	0.00	0.00	0.00	
292241007	23318 OLIVEWOOD PLAZA DR	87.50	87.50	9.00	9.00	0.00	0.00	0.00	0.00	0.00	0.00	0.00	0.00	
292241010	23470 OLIVEWOOD PLAZA DR	87.50	87.50	9.00	9.00	0.00	0.00	0.00	0.00	0.00	0.00	0.00	0.00	
292241011		87.50	87.50	9.00	9.00	0.00	0.00	0.00	0.00	0.00	0.00	0.00	0.00	
292241012	23328 OLIVE WOOD PLAZA DR	87.50	87.50	9.00	9.00	0.00	0.00	0.00	0.00	0.00	0.00	0.00	0.00	
292241015		87.50	87.50	9.00	9.00	0.00	0.00	0.00	0.00	0.00	0.00	0.00	0.00	
292242006	23316 SUNNYMEAD BLV	87.50	87.50	9.00	9.00	0.00	0.00	0.00	0.00	0.00	0.00	797.79	797.78	
292242008	23346 SUNNYMEAD BLV	87.50	87.50	9.00	9.00	0.00	0.00	0.00	0.00	0.00	0.00	650.27	650.26	
292242011	23301 OLIVEWOOD PLAZA DR	87.50	87.50	9.00	9.00	0.00	0.00	0.00	0.00	0.00	0.00	0.00	0.00	
292242012	23470 SUNNYMEAD BLV	87.50	87.50	9.00	9.00	0.00	0.00	0.00	0.00	0.00	0.00	596.08	596.08	
292242014		87.50	87.50	9.00	9.00	0.00	0.00	0.00	0.00	0.00	0.00	559.96	559.96	
292242016	23330 SUNNYMEAD BLV	87.50	87.50	9.00	9.00	0.00	0.00	0.00	0.00	0.00	0.00	0.00	0.00	
292250001		87.50	87.50	9.00	9.00	0.00	0.00	0.00	0.00	0.00	0.00	0.00	0.00	
292250002	23035 HEMLOCK AVE	87.50	87.50	9.00	9.00	0.00	0.00	0.00	0.00	0.00	0.00	0.00	0.00	
292250005	23195 HEMLOCK AVE	14700.00	14700.00	9.00	9.00	0.00	0.00	0.00	0.00	0.00	0.00	0.00	0.00	
292250010	23120 SUNNYMEAD BLV	87.50	87.50	9.00	9.00	0.00	0.00	0.00	0.00	0.00	0.00	373.30	373.30	
292250012		87.50	87.50	9.00	9.00	0.00	0.00	0.00	0.00	0.00	0.00	400.40	400.40	
292250013		87.50	87.50	9.00	9.00	0.00	0.00	0.00	0.00	0.00	0.00	803.81	803.80	
292250014	23021 SUNNYMEAD BLV	87.50	87.50	9.00	9.00	0.00	0.00	0.00	0.00	0.00	0.00	421.47	421.46	
292250016	23051 SUNNYMEAD BLV	87.50	87.50	9.00	9.00	0.00	0.00	0.00	0.00	0.00	0.00	234.82	234.82	
292250017	23071 SUNNYMEAD BLV	87.50	87.50	9.00	9.00	0.00	0.00	0.00	0.00	0.00	0.00	301.05	301.04	
292250018	23125 SUNNYMEAD BLV	87.50	87.50	9.00	9.00	0.00	0.00	0.00	0.00	0.00	0.00	1156.05	1156.04	
292250020	23205 SUNNYMEAD BLV	87.50	87.50	9.00	9.00	0.00	0.00	0.00	0.00	0.00	0.00	1725.04	1725.04	
292250021		87.50	87.50	9.00	9.00	0.00	0.00	0.00	0.00	0.00	0.00	511.79	511.78	

MORENO VALLEY COMMUNITY SERVICES DISTRICT
FISCAL YEAR 2015/16 MAXIMUM AND APPLIED PARCEL TAXES/CHARGES

ASSESSOR'S PARCEL NUMBER	SITUS ADDRESS	ZONE A		ZONE C		ZONE D		ZONE E		ZONE M		ZONE S		TRACT NUMBER
		MAXIMUM	APPLIED	MAXIMUM	APPLIED	MAXIMUM	APPLIED	MAXIMUM	APPLIED	MAXIMUM	APPLIED	MAXIMUM	APPLIED	
292250023	23050 SUNNYMEAD BLV	87.50	87.50	9.00	9.00	0.00	0.00	0.00	0.00	0.00	0.00	463.62	463.62	
292250024	23090 SUNNYMEAD BLV	87.50	87.50	9.00	9.00	0.00	0.00	0.00	0.00	0.00	0.00	472.65	472.64	
292250026	12315 GRAHAM ST	7000.00	7000.00	9.00	9.00	0.00	0.00	0.00	0.00	0.00	0.00	0.00	0.00	
292250028	23010 SUNNYMEAD BLV	87.50	87.50	9.00	9.00	0.00	0.00	0.00	0.00	0.00	0.00	767.69	767.68	
292250032	23125 HEMLOCK AVE	87.50	87.50	9.00	9.00	0.00	0.00	0.00	0.00	0.00	0.00	0.00	0.00	
292250033	23145 HEMLOCK AVE	87.50	87.50	9.00	9.00	0.00	0.00	0.00	0.00	0.00	0.00	0.00	0.00	
292250034	23165 HEMLOCK AVE	87.50	87.50	9.00	9.00	0.00	0.00	0.00	0.00	0.00	0.00	0.00	0.00	
292250035	23185 HEMLOCK AVE	87.50	87.50	9.00	9.00	0.00	0.00	0.00	0.00	0.00	0.00	0.00	0.00	
292250036	23135 HEMLOCK AVE	87.50	87.50	9.00	9.00	0.00	0.00	0.00	0.00	0.00	0.00	0.00	0.00	
292250037	23160 SUNNYMEAD BLV	87.50	87.50	9.00	9.00	0.00	0.00	0.00	0.00	0.00	0.00	803.81	803.80	
292250039		87.50	87.50	9.00	9.00	0.00	0.00	0.00	0.00	0.00	0.00	361.26	361.26	
292250040		87.50	87.50	9.00	9.00	0.00	0.00	0.00	0.00	0.00	0.00	0.00	0.00	
292260005	23215 IRONWOOD AVE	8050.00	8050.00	9.00	9.00	0.00	0.00	0.00	0.00	0.00	0.00	0.00	0.00	
292260013	23270 HEMLOCK AVE	87.50	87.50	9.00	9.00	0.00	0.00	0.00	0.00	0.00	0.00	0.00	0.00	
292260022	12215 GRAHAM ST	3500.00	3500.00	9.00	9.00	0.00	0.00	0.00	0.00	0.00	0.00	0.00	0.00	
292260023	12180 PIGEON PASS RD	27300.00	27300.00	9.00	9.00	0.00	0.00	0.00	0.00	0.00	0.00	0.00	0.00	
292260024	23145 IRONWOOD AVE	4112.50	4112.50	9.00	9.00	0.00	0.00	0.00	0.00	0.00	0.00	0.00	0.00	
292260025	12159 CALLE SOMBRA AVE	28875.00	28875.00	9.00	9.00	0.00	0.00	0.00	0.00	0.00	0.00	0.00	0.00	
292260030	23332 HEMLOCK AVE	12600.00	12600.00	9.00	9.00	0.00	0.00	0.00	0.00	0.00	0.00	0.00	0.00	
292260031		10500.00	10500.00	9.00	9.00	0.00	0.00	0.00	0.00	0.00	0.00	0.00	0.00	
292260032	23400 HEMLOCK AVE	8400.00	8400.00	9.00	9.00	0.00	0.00	0.00	0.00	0.00	0.00	0.00	0.00	
292260033	12105 GRAHAM ST	87.50	87.50	9.00	9.00	0.00	0.00	0.00	0.00	0.00	0.00	0.00	0.00	
292271001	12017 BUCKTHORN DR	87.50	87.50	9.00	9.00	0.00	0.00	0.00	0.00	0.00	0.00	0.00	0.00	
292271002	12025 BUCKTHORN DR	87.50	87.50	9.00	9.00	0.00	0.00	0.00	0.00	0.00	0.00	0.00	0.00	
292271003	12039 BUCKTHORN DR	87.50	87.50	9.00	9.00	0.00	0.00	0.00	0.00	0.00	0.00	0.00	0.00	
292271004	12049 BUCKTHORN DR	87.50	87.50	9.00	9.00	0.00	0.00	0.00	0.00	0.00	0.00	0.00	0.00	
292271005	12057 BUCKTHORN DR	87.50	87.50	9.00	9.00	0.00	0.00	0.00	0.00	0.00	0.00	0.00	0.00	
292271006	12065 BUCKTHORN DR	87.50	87.50	9.00	9.00	0.00	0.00	0.00	0.00	0.00	0.00	0.00	0.00	
292271007	12077 BUCKTHORN DR	87.50	87.50	9.00	9.00	0.00	0.00	0.00	0.00	0.00	0.00	0.00	0.00	
292271008	12087 BUCKTHORN DR	87.50	87.50	9.00	9.00	0.00	0.00	0.00	0.00	0.00	0.00	0.00	0.00	
292272001	12076 RACKET CT	87.50	87.50	9.00	9.00	0.00	0.00	0.00	0.00	0.00	0.00	0.00	0.00	
292272002	12064 RACKET CT	87.50	87.50	9.00	9.00	0.00	0.00	0.00	0.00	0.00	0.00	0.00	0.00	
292272003	12058 RACKET CT	87.50	87.50	9.00	9.00	0.00	0.00	0.00	0.00	0.00	0.00	0.00	0.00	
292272004	12046 RACKET CT	87.50	87.50	9.00	9.00	0.00	0.00	0.00	0.00	0.00	0.00	0.00	0.00	
292272005	12036 RACKET CT	87.50	87.50	9.00	9.00	0.00	0.00	0.00	0.00	0.00	0.00	0.00	0.00	
292272006	12030 RACKET CT	87.50	87.50	9.00	9.00	0.00	0.00	0.00	0.00	0.00	0.00	0.00	0.00	
292272007	12026 RACKET CT	87.50	87.50	9.00	9.00	0.00	0.00	0.00	0.00	0.00	0.00	0.00	0.00	

MORENO VALLEY COMMUNITY SERVICES DISTRICT
FISCAL YEAR 2015/16 MAXIMUM AND APPLIED PARCEL TAXES/CHARGES

ASSESSOR'S PARCEL NUMBER	SITUS ADDRESS	ZONE A		ZONE C		ZONE D		ZONE E		ZONE M		ZONE S		TRACT NUMBER
		MAXIMUM	APPLIED	MAXIMUM	APPLIED	MAXIMUM	APPLIED	MAXIMUM	APPLIED	MAXIMUM	APPLIED	MAXIMUM	APPLIED	
292272008	12029 RACKET CT	87.50	87.50	9.00	9.00	0.00	0.00	0.00	0.00	0.00	0.00	0.00	0.00	
292272009	12037 RACKET CT	87.50	87.50	9.00	9.00	0.00	0.00	0.00	0.00	0.00	0.00	0.00	0.00	
292272010	12047 RACKET CT	87.50	87.50	9.00	9.00	0.00	0.00	0.00	0.00	0.00	0.00	0.00	0.00	
292272011	12059 RACKET CT	87.50	87.50	9.00	9.00	0.00	0.00	0.00	0.00	0.00	0.00	0.00	0.00	
292272012	12063 RACKET CT	87.50	87.50	9.00	9.00	0.00	0.00	0.00	0.00	0.00	0.00	0.00	0.00	
292272013	12079 RACKET CT	87.50	87.50	9.00	9.00	0.00	0.00	0.00	0.00	0.00	0.00	0.00	0.00	
292272014	12078 BUCKTHORN DR	87.50	87.50	9.00	9.00	0.00	0.00	0.00	0.00	0.00	0.00	0.00	0.00	
292272015	12066 BUCKTHORN DR	87.50	87.50	9.00	9.00	0.00	0.00	0.00	0.00	0.00	0.00	0.00	0.00	
292272016	12056 BUCKTHORN DR	87.50	87.50	9.00	9.00	0.00	0.00	0.00	0.00	0.00	0.00	0.00	0.00	
292272017	12048 BUCKTHORN DR	87.50	87.50	9.00	9.00	0.00	0.00	0.00	0.00	0.00	0.00	0.00	0.00	
292272018	12038 BUCKTHORN DR	87.50	87.50	9.00	9.00	0.00	0.00	0.00	0.00	0.00	0.00	0.00	0.00	
292272019	12024 BUCKTHORN DR	87.50	87.50	9.00	9.00	0.00	0.00	0.00	0.00	0.00	0.00	0.00	0.00	
292272020	12016 BUCKTHORN DR	87.50	87.50	9.00	9.00	0.00	0.00	0.00	0.00	0.00	0.00	0.00	0.00	
292280018		87.50	87.50	9.00	9.00	0.00	0.00	0.00	0.00	0.00	0.00	0.00	0.00	
292280019	12220 PIGEON PASS RD	87.50	87.50	9.00	9.00	0.00	0.00	0.00	0.00	0.00	0.00	0.00	0.00	
292280023	23180 HEMLOCK AVE	87.50	87.50	9.00	9.00	0.00	0.00	0.00	0.00	0.00	0.00	0.00	0.00	
292280024		87.50	87.50	9.00	9.00	0.00	0.00	0.00	0.00	0.00	0.00	0.00	0.00	
292280031	23050 HEMLOCK AVE	87.50	87.50	9.00	9.00	0.00	0.00	0.00	0.00	0.00	0.00	0.00	0.00	
292280032		87.50	87.50	9.00	9.00	0.00	0.00	0.00	0.00	0.00	0.00	0.00	0.00	
292280033	23160 HEMLOCK AVE	87.50	87.50	9.00	9.00	0.00	0.00	0.00	0.00	0.00	0.00	0.00	0.00	
292280035		87.50	87.50	9.00	9.00	0.00	0.00	0.00	0.00	0.00	0.00	0.00	0.00	
292280036	23190 HEMLOCK AVE	87.50	87.50	9.00	9.00	0.00	0.00	0.00	0.00	0.00	0.00	0.00	0.00	
296021001	13011 BAGATELLE ST	87.50	87.50	9.00	9.00	0.00	0.00	0.00	0.00	0.00	0.00	0.00	0.00	
296021002	13023 BAGATELLE ST	87.50	87.50	9.00	9.00	0.00	0.00	0.00	0.00	0.00	0.00	0.00	0.00	
296021003	13033 BAGATELLE ST	87.50	87.50	9.00	9.00	0.00	0.00	0.00	0.00	0.00	0.00	0.00	0.00	
296021004	13045 BAGATELLE ST	87.50	87.50	9.00	9.00	0.00	0.00	0.00	0.00	0.00	0.00	0.00	0.00	
296021005	13055 BAGATELLE ST	87.50	87.50	9.00	9.00	0.00	0.00	0.00	0.00	0.00	0.00	0.00	0.00	
296021006	13067 BAGATELLE ST	87.50	87.50	9.00	9.00	0.00	0.00	0.00	0.00	0.00	0.00	0.00	0.00	
296021007	13077 BAGATELLE ST	87.50	87.50	9.00	9.00	0.00	0.00	0.00	0.00	0.00	0.00	0.00	0.00	
296021008	13089 BAGATELLE ST	87.50	87.50	9.00	9.00	0.00	0.00	0.00	0.00	0.00	0.00	0.00	0.00	
296021009	13099 BAGATELLE ST	87.50	87.50	9.00	9.00	0.00	0.00	0.00	0.00	0.00	0.00	0.00	0.00	
296021010	13111 BAGATELLE ST	87.50	87.50	9.00	9.00	0.00	0.00	0.00	0.00	0.00	0.00	0.00	0.00	
296022001	13113 KOCHI DR	87.50	87.50	9.00	9.00	0.00	0.00	0.00	0.00	0.00	0.00	0.00	0.00	
296022002	13097 KOCHI DR	87.50	87.50	9.00	9.00	0.00	0.00	0.00	0.00	0.00	0.00	0.00	0.00	
296022003	13081 KOCHI DR	87.50	87.50	9.00	9.00	0.00	0.00	0.00	0.00	0.00	0.00	0.00	0.00	
296022004	13065 KOCHI DR	87.50	87.50	9.00	9.00	0.00	0.00	0.00	0.00	0.00	0.00	0.00	0.00	
296022005	13049 KOCHI DR	87.50	87.50	9.00	9.00	0.00	0.00	0.00	0.00	0.00	0.00	0.00	0.00	

MORENO VALLEY COMMUNITY SERVICES DISTRICT
FISCAL YEAR 2015/16 MAXIMUM AND APPLIED PARCEL TAXES/CHARGES

ASSESSOR'S PARCEL NUMBER	SITUS ADDRESS	ZONE A		ZONE C		ZONE D		ZONE E		ZONE M		ZONE S		TRACT NUMBER
		MAXIMUM	APPLIED	MAXIMUM	APPLIED	MAXIMUM	APPLIED	MAXIMUM	APPLIED	MAXIMUM	APPLIED	MAXIMUM	APPLIED	
296022006	13078 BAGATELLE ST	87.50	87.50	9.00	9.00	0.00	0.00	0.00	0.00	0.00	0.00	0.00	0.00	
296022007	13086 BAGATELLE ST	87.50	87.50	9.00	9.00	0.00	0.00	0.00	0.00	0.00	0.00	0.00	0.00	
296022008	13090 BAGATELLE ST	87.50	87.50	9.00	9.00	0.00	0.00	0.00	0.00	0.00	0.00	0.00	0.00	
296022009	13110 BAGATELLE ST	87.50	87.50	9.00	9.00	0.00	0.00	0.00	0.00	0.00	0.00	0.00	0.00	
296022010	13120 BAGATELLE ST	87.50	87.50	9.00	9.00	0.00	0.00	0.00	0.00	0.00	0.00	0.00	0.00	
296023001	13016 KOCHI DR	87.50	87.50	9.00	9.00	0.00	0.00	0.00	0.00	0.00	0.00	0.00	0.00	
296023002	13032 KOCHI DR	87.50	87.50	9.00	9.00	0.00	0.00	0.00	0.00	0.00	0.00	0.00	0.00	
296023003	13048 KOCHI DR	87.50	87.50	9.00	9.00	0.00	0.00	0.00	0.00	0.00	0.00	0.00	0.00	
296023004	13064 KOCHI DR	87.50	87.50	9.00	9.00	0.00	0.00	0.00	0.00	0.00	0.00	0.00	0.00	
296023005	13080 KOCHI DR	87.50	87.50	9.00	9.00	0.00	0.00	0.00	0.00	0.00	0.00	0.00	0.00	
296023006	13096 KOCHI DR	87.50	87.50	9.00	9.00	0.00	0.00	0.00	0.00	0.00	0.00	0.00	0.00	
296023007	13112 KOCHI DR	87.50	87.50	9.00	9.00	0.00	0.00	0.00	0.00	0.00	0.00	0.00	0.00	
296023008	13103 ADELIN AVE	87.50	87.50	9.00	9.00	0.00	0.00	0.00	0.00	0.00	0.00	0.00	0.00	
296023009	13085 ADELIN AVE	87.50	87.50	9.00	9.00	0.00	0.00	0.00	0.00	0.00	0.00	0.00	0.00	
296023010	13071 ADELIN AVE	87.50	87.50	9.00	9.00	0.00	0.00	0.00	0.00	0.00	0.00	0.00	0.00	
296023011	13055 ADELIN AVE	87.50	87.50	9.00	9.00	0.00	0.00	0.00	0.00	0.00	0.00	0.00	0.00	
296023012	13041 ADELIN AVE	87.50	87.50	9.00	9.00	0.00	0.00	0.00	0.00	0.00	0.00	0.00	0.00	
296023013	13025 ADELIN AVE	87.50	87.50	9.00	9.00	0.00	0.00	0.00	0.00	0.00	0.00	0.00	0.00	
296023014	13011 ADELIN AVE	87.50	87.50	9.00	9.00	0.00	0.00	0.00	0.00	0.00	0.00	0.00	0.00	
296024001	23152 LENA ST	87.50	87.50	9.00	9.00	0.00	0.00	0.00	0.00	0.00	0.00	0.00	0.00	
296024002	23162 LENA ST	87.50	87.50	9.00	9.00	0.00	0.00	0.00	0.00	0.00	0.00	0.00	0.00	
296024003	23174 LENA ST	87.50	87.50	9.00	9.00	0.00	0.00	0.00	0.00	0.00	0.00	0.00	0.00	
296024004	23190 LENA ST	87.50	87.50	9.00	9.00	0.00	0.00	0.00	0.00	0.00	0.00	0.00	0.00	
296024005	23196 LENA ST	87.50	87.50	9.00	9.00	0.00	0.00	0.00	0.00	0.00	0.00	0.00	0.00	
296024006	23202 LENA ST	87.50	87.50	9.00	9.00	0.00	0.00	0.00	0.00	0.00	0.00	0.00	0.00	
296024007	23222 LENA ST	87.50	87.50	9.00	9.00	0.00	0.00	0.00	0.00	0.00	0.00	0.00	0.00	
296024008	23232 LENA ST	87.50	87.50	9.00	9.00	0.00	0.00	0.00	0.00	0.00	0.00	0.00	0.00	
296024009	23244 LENA ST	87.50	87.50	9.00	9.00	0.00	0.00	0.00	0.00	0.00	0.00	0.00	0.00	
296025001	23247 LENA ST	87.50	87.50	9.00	9.00	0.00	0.00	0.00	0.00	0.00	0.00	0.00	0.00	
296025002	23229 LENA ST	87.50	87.50	9.00	9.00	0.00	0.00	0.00	0.00	0.00	0.00	0.00	0.00	
296025003	23215 LENA ST	87.50	87.50	9.00	9.00	0.00	0.00	0.00	0.00	0.00	0.00	0.00	0.00	
296025004	23201 LENA ST	87.50	87.50	9.00	9.00	0.00	0.00	0.00	0.00	0.00	0.00	0.00	0.00	
296025005	23191 LENA ST	87.50	87.50	9.00	9.00	0.00	0.00	0.00	0.00	0.00	0.00	0.00	0.00	
296025006	23175 LENA ST	87.50	87.50	9.00	9.00	0.00	0.00	0.00	0.00	0.00	0.00	0.00	0.00	
296025007	23161 LENA ST	87.50	87.50	9.00	9.00	0.00	0.00	0.00	0.00	0.00	0.00	0.00	0.00	
296025008	23151 LENA ST	87.50	87.50	9.00	9.00	0.00	0.00	0.00	0.00	0.00	0.00	0.00	0.00	
296025009	23152 MELINDA CT	87.50	87.50	9.00	9.00	0.00	0.00	0.00	0.00	0.00	0.00	0.00	0.00	

MORENO VALLEY COMMUNITY SERVICES DISTRICT
FISCAL YEAR 2015/16 MAXIMUM AND APPLIED PARCEL TAXES/CHARGES

ASSESSOR'S PARCEL NUMBER	SITUS ADDRESS	ZONE A		ZONE C		ZONE D		ZONE E		ZONE M		ZONE S		TRACT NUMBER
		MAXIMUM	APPLIED	MAXIMUM	APPLIED	MAXIMUM	APPLIED	MAXIMUM	APPLIED	MAXIMUM	APPLIED	MAXIMUM	APPLIED	
296025010	23162 MELINDA CT	87.50	87.50	9.00	9.00	0.00	0.00	0.00	0.00	0.00	0.00	0.00	0.00	
296025011	23174 MELINDA CT	87.50	87.50	9.00	9.00	0.00	0.00	0.00	0.00	0.00	0.00	0.00	0.00	
296025012	23190 MELINDA CT	87.50	87.50	9.00	9.00	0.00	0.00	0.00	0.00	0.00	0.00	0.00	0.00	
296025013	23202 MELINDA CT	87.50	87.50	9.00	9.00	0.00	0.00	0.00	0.00	0.00	0.00	0.00	0.00	
296025014	23214 MELINDA CT	87.50	87.50	9.00	9.00	0.00	0.00	0.00	0.00	0.00	0.00	0.00	0.00	
296025015	23226 MELINDA CT	87.50	87.50	9.00	9.00	0.00	0.00	0.00	0.00	0.00	0.00	0.00	0.00	
296025016	23230 MELINDA CT	87.50	87.50	9.00	9.00	0.00	0.00	0.00	0.00	0.00	0.00	0.00	0.00	
296025017	23231 MELINDA CT	87.50	87.50	9.00	9.00	0.00	0.00	0.00	0.00	0.00	0.00	0.00	0.00	
296025018	23225 MELINDA CT	87.50	87.50	9.00	9.00	0.00	0.00	0.00	0.00	0.00	0.00	0.00	0.00	
296025019	23215 MELINDA CT	87.50	87.50	9.00	9.00	0.00	0.00	0.00	0.00	0.00	0.00	0.00	0.00	
296025020	23201 MELINDA CT	87.50	87.50	9.00	9.00	0.00	0.00	0.00	0.00	0.00	0.00	0.00	0.00	
296025021	23191 MELINDA CT	87.50	87.50	9.00	9.00	0.00	0.00	0.00	0.00	0.00	0.00	0.00	0.00	
296025022	23175 MELINDA CT	87.50	87.50	9.00	9.00	0.00	0.00	0.00	0.00	0.00	0.00	0.00	0.00	
296025023	23161 MELINDA CT	87.50	87.50	9.00	9.00	0.00	0.00	0.00	0.00	0.00	0.00	0.00	0.00	
296025024	23151 MELINDA CT	87.50	87.50	9.00	9.00	0.00	0.00	0.00	0.00	0.00	0.00	0.00	0.00	
296031001	13121 BAGATELLE ST	87.50	87.50	9.00	9.00	0.00	0.00	0.00	0.00	0.00	0.00	0.00	0.00	
296031002	13133 BAGATELLE ST	87.50	87.50	9.00	9.00	0.00	0.00	0.00	0.00	0.00	0.00	0.00	0.00	
296031003	13143 BAGATELLE ST	87.50	87.50	9.00	9.00	0.00	0.00	0.00	0.00	0.00	0.00	0.00	0.00	
296031004	13155 BAGATELLE ST	87.50	87.50	9.00	9.00	0.00	0.00	0.00	0.00	0.00	0.00	0.00	0.00	
296031005	13165 BAGATELLE ST	87.50	87.50	9.00	9.00	0.00	0.00	0.00	0.00	0.00	0.00	0.00	0.00	
296031006	13177 BAGATELLE ST	87.50	87.50	9.00	9.00	0.00	0.00	0.00	0.00	0.00	0.00	0.00	0.00	
296031007	13187 BAGATELLE ST	87.50	87.50	9.00	9.00	0.00	0.00	0.00	0.00	0.00	0.00	0.00	0.00	
296031008	13199 BAGATELLE ST	87.50	87.50	9.00	9.00	0.00	0.00	0.00	0.00	0.00	0.00	0.00	0.00	
296031009	13209 BAGATELLE ST	87.50	87.50	9.00	9.00	0.00	0.00	0.00	0.00	0.00	0.00	0.00	0.00	
296031010	13211 BAGATELLE ST	87.50	87.50	9.00	9.00	0.00	0.00	0.00	0.00	0.00	0.00	0.00	0.00	
296031011	13223 BAGATELLE ST	87.50	87.50	9.00	9.00	0.00	0.00	0.00	0.00	0.00	0.00	0.00	0.00	
296031012	23060 DRACAEA AVE	87.50	87.50	9.00	9.00	0.00	0.00	0.00	0.00	0.00	0.00	0.00	0.00	
296031013	23048 DRACAEA AVE	87.50	87.50	9.00	9.00	0.00	0.00	0.00	0.00	0.00	0.00	0.00	0.00	
296031014	23036 DRACAEA AVE	87.50	87.50	9.00	9.00	0.00	0.00	0.00	0.00	0.00	0.00	0.00	0.00	
296031015	23024 DRACAEA AVE	87.50	87.50	9.00	9.00	0.00	0.00	0.00	0.00	0.00	0.00	0.00	0.00	
296031016	23012 DRACAEA AVE	87.50	87.50	9.00	9.00	0.00	0.00	0.00	0.00	0.00	0.00	0.00	0.00	
296032001	13130 BAGATELLE ST	87.50	87.50	9.00	9.00	0.00	0.00	0.00	0.00	0.00	0.00	0.00	0.00	
296032002	13142 BAGATELLE ST	87.50	87.50	9.00	9.00	0.00	0.00	0.00	0.00	0.00	0.00	0.00	0.00	
296032003	13152 BAGATELLE ST	87.50	87.50	9.00	9.00	0.00	0.00	0.00	0.00	0.00	0.00	0.00	0.00	
296032004	13166 BAGATELLE ST	87.50	87.50	9.00	9.00	0.00	0.00	0.00	0.00	0.00	0.00	0.00	0.00	
296032005	13174 BAGATELLE ST	87.50	87.50	9.00	9.00	0.00	0.00	0.00	0.00	0.00	0.00	0.00	0.00	
296032006	13183 KOCHI DR	87.50	87.50	9.00	9.00	0.00	0.00	0.00	0.00	0.00	0.00	0.00	0.00	

MORENO VALLEY COMMUNITY SERVICES DISTRICT
FISCAL YEAR 2015/16 MAXIMUM AND APPLIED PARCEL TAXES/CHARGES

ASSESSOR'S PARCEL NUMBER	SITUS ADDRESS	ZONE A		ZONE C		ZONE D		ZONE E		ZONE M		ZONE S		TRACT NUMBER
		MAXIMUM	APPLIED	MAXIMUM	APPLIED	MAXIMUM	APPLIED	MAXIMUM	APPLIED	MAXIMUM	APPLIED	MAXIMUM	APPLIED	
296032007	13177 KOCHI DR	87.50	87.50	9.00	9.00	0.00	0.00	0.00	0.00	0.00	0.00	0.00	0.00	
296032008	13161 KOCHI DR	87.50	87.50	9.00	9.00	0.00	0.00	0.00	0.00	0.00	0.00	0.00	0.00	
296032009	13145 KOCHI DR	87.50	87.50	9.00	9.00	0.00	0.00	0.00	0.00	0.00	0.00	0.00	0.00	
296032010	13129 KOCHI DR	87.50	87.50	9.00	9.00	0.00	0.00	0.00	0.00	0.00	0.00	0.00	0.00	
296033001	13128 KOCHI DR	87.50	87.50	9.00	9.00	0.00	0.00	0.00	0.00	0.00	0.00	0.00	0.00	
296033002	13144 KOCHI DR	87.50	87.50	9.00	9.00	0.00	0.00	0.00	0.00	0.00	0.00	0.00	0.00	
296033003	13160 KOCHI DR	87.50	87.50	9.00	9.00	0.00	0.00	0.00	0.00	0.00	0.00	0.00	0.00	
296033004	13176 KOCHI DR	87.50	87.50	9.00	9.00	0.00	0.00	0.00	0.00	0.00	0.00	0.00	0.00	
296033005	13182 KOCHI DR	87.50	87.50	9.00	9.00	0.00	0.00	0.00	0.00	0.00	0.00	0.00	0.00	
296033006	13198 KOCHI DR	87.50	87.50	9.00	9.00	0.00	0.00	0.00	0.00	0.00	0.00	0.00	0.00	
296033007	13214 KOCHI DR	87.50	87.50	9.00	9.00	0.00	0.00	0.00	0.00	0.00	0.00	0.00	0.00	
296033008	13230 KOCHI DR	87.50	87.50	9.00	9.00	0.00	0.00	0.00	0.00	0.00	0.00	0.00	0.00	
296033009	13246 KOCHI DR	87.50	87.50	9.00	9.00	0.00	0.00	0.00	0.00	0.00	0.00	0.00	0.00	
296033010	13235 ADELIN AVE	87.50	87.50	9.00	9.00	0.00	0.00	0.00	0.00	0.00	0.00	0.00	0.00	
296033011	13223 ADELIN AVE	87.50	87.50	9.00	9.00	0.00	0.00	0.00	0.00	0.00	0.00	0.00	0.00	
296033012	13211 ADELIN AVE	87.50	87.50	9.00	9.00	0.00	0.00	0.00	0.00	0.00	0.00	0.00	0.00	
296033013	13193 ADELIN AVE	87.50	87.50	9.00	9.00	0.00	0.00	0.00	0.00	0.00	0.00	0.00	0.00	
296033014	13181 ADELIN AVE	87.50	87.50	9.00	9.00	0.00	0.00	0.00	0.00	0.00	0.00	0.00	0.00	
296033015	13165 ADELIN AVE	87.50	87.50	9.00	9.00	0.00	0.00	0.00	0.00	0.00	0.00	0.00	0.00	
296033016	13151 ADELIN AVE	87.50	87.50	9.00	9.00	0.00	0.00	0.00	0.00	0.00	0.00	0.00	0.00	
296033017	13137 ADELIN AVE	87.50	87.50	9.00	9.00	0.00	0.00	0.00	0.00	0.00	0.00	0.00	0.00	
296033018	13115 ADELIN AVE	87.50	87.50	9.00	9.00	0.00	0.00	0.00	0.00	0.00	0.00	0.00	0.00	
296034001	23244 DRACAEA AVE	87.50	87.50	9.00	9.00	0.00	0.00	0.00	0.00	0.00	0.00	0.00	0.00	
296034002	23232 DRACAEA AVE	87.50	87.50	9.00	9.00	0.00	0.00	0.00	0.00	0.00	0.00	0.00	0.00	
296034003	23220 DRACAEA AVE	87.50	87.50	9.00	9.00	0.00	0.00	0.00	0.00	0.00	0.00	0.00	0.00	
296034004	23208 DRACAEA AVE	87.50	87.50	9.00	9.00	0.00	0.00	0.00	0.00	0.00	0.00	0.00	0.00	
296034005	23200 DRACAEA AVE	87.50	87.50	9.00	9.00	0.00	0.00	0.00	0.00	0.00	0.00	0.00	0.00	
296034006	23188 DRACAEA AVE	87.50	87.50	9.00	9.00	0.00	0.00	0.00	0.00	0.00	0.00	0.00	0.00	
296034007	23172 DRACAEA AVE	87.50	87.50	9.00	9.00	0.00	0.00	0.00	0.00	0.00	0.00	0.00	0.00	
296034008	23158 DRACAEA AVE	87.50	87.50	9.00	9.00	0.00	0.00	0.00	0.00	0.00	0.00	0.00	0.00	
296034009	23152 DRACAEA AVE	87.50	87.50	9.00	9.00	0.00	0.00	0.00	0.00	0.00	0.00	0.00	0.00	
296034010	23151 SHIDAY CT	87.50	87.50	9.00	9.00	0.00	0.00	0.00	0.00	0.00	0.00	0.00	0.00	
296034011	23161 SHIDAY CT	87.50	87.50	9.00	9.00	0.00	0.00	0.00	0.00	0.00	0.00	0.00	0.00	
296034012	23175 SHIDAY CT	87.50	87.50	9.00	9.00	0.00	0.00	0.00	0.00	0.00	0.00	0.00	0.00	
296034013	23191 SHIDAY CT	87.50	87.50	9.00	9.00	0.00	0.00	0.00	0.00	0.00	0.00	0.00	0.00	
296034014	23201 SHIDAY CT	87.50	87.50	9.00	9.00	0.00	0.00	0.00	0.00	0.00	0.00	0.00	0.00	
296034015	23215 SHIDAY CT	87.50	87.50	9.00	9.00	0.00	0.00	0.00	0.00	0.00	0.00	0.00	0.00	

MORENO VALLEY COMMUNITY SERVICES DISTRICT
FISCAL YEAR 2015/16 MAXIMUM AND APPLIED PARCEL TAXES/CHARGES

ASSESSOR'S PARCEL NUMBER	SITUS ADDRESS	ZONE A		ZONE C		ZONE D		ZONE E		ZONE M		ZONE S		TRACT NUMBER
		MAXIMUM	APPLIED	MAXIMUM	APPLIED	MAXIMUM	APPLIED	MAXIMUM	APPLIED	MAXIMUM	APPLIED	MAXIMUM	APPLIED	
296034016	23225 SHIDAY CT	87.50	87.50	9.00	9.00	0.00	0.00	0.00	0.00	0.00	0.00	0.00	0.00	
296034017	23231 SHIDAY CT	87.50	87.50	9.00	9.00	0.00	0.00	0.00	0.00	0.00	0.00	0.00	0.00	
296034018	23230 SHIDAY CT	87.50	87.50	9.00	9.00	0.00	0.00	0.00	0.00	0.00	0.00	0.00	0.00	
296034019	23226 SHIDAY CT	87.50	87.50	9.00	9.00	0.00	0.00	0.00	0.00	0.00	0.00	0.00	0.00	
296034020	23214 SHIDAY CT	87.50	87.50	9.00	9.00	0.00	0.00	0.00	0.00	0.00	0.00	0.00	0.00	
296034021	23202 SHIDAY CT	87.50	87.50	9.00	9.00	0.00	0.00	0.00	0.00	0.00	0.00	0.00	0.00	
296034022	23190 SHIDAY CT	87.50	87.50	9.00	9.00	0.00	0.00	0.00	0.00	0.00	0.00	0.00	0.00	
296034023	23174 SHIDAY CT	87.50	87.50	9.00	9.00	0.00	0.00	0.00	0.00	0.00	0.00	0.00	0.00	
296034024	23160 SHIDAY CT	87.50	87.50	9.00	9.00	0.00	0.00	0.00	0.00	0.00	0.00	0.00	0.00	
296034025	23152 SHIDAY CT	87.50	87.50	9.00	9.00	0.00	0.00	0.00	0.00	0.00	0.00	0.00	0.00	
296034026	23151 DENVER CT	87.50	87.50	9.00	9.00	0.00	0.00	0.00	0.00	0.00	0.00	0.00	0.00	
296034027	23161 DENVER CT	87.50	87.50	9.00	9.00	0.00	0.00	0.00	0.00	0.00	0.00	0.00	0.00	
296034028	23175 DENVER CT	87.50	87.50	9.00	9.00	0.00	0.00	0.00	0.00	0.00	0.00	0.00	0.00	
296034029	23191 DENVER CT	87.50	87.50	9.00	9.00	0.00	0.00	0.00	0.00	0.00	0.00	0.00	0.00	
296034030	23201 DENVER CT	87.50	87.50	9.00	9.00	0.00	0.00	0.00	0.00	0.00	0.00	0.00	0.00	
296034031	23215 DENVER CT	87.50	87.50	9.00	9.00	0.00	0.00	0.00	0.00	0.00	0.00	0.00	0.00	
296034032	23225 DENVER CT	87.50	87.50	9.00	9.00	0.00	0.00	0.00	0.00	0.00	0.00	0.00	0.00	
296034033	23231 DENVER CT	87.50	87.50	9.00	9.00	0.00	0.00	0.00	0.00	0.00	0.00	0.00	0.00	
296034034	23230 DENVER CT	87.50	87.50	9.00	9.00	0.00	0.00	0.00	0.00	0.00	0.00	0.00	0.00	
296034035	23226 DENVER CT	87.50	87.50	9.00	9.00	0.00	0.00	0.00	0.00	0.00	0.00	0.00	0.00	
296034036	23214 DENVER CT	87.50	87.50	9.00	9.00	0.00	0.00	0.00	0.00	0.00	0.00	0.00	0.00	
296034037	23202 DENVER CT	87.50	87.50	9.00	9.00	0.00	0.00	0.00	0.00	0.00	0.00	0.00	0.00	
296034038	23190 DENVER CT	87.50	87.50	9.00	9.00	0.00	0.00	0.00	0.00	0.00	0.00	0.00	0.00	
296034039	23174 DENVER CT	87.50	87.50	9.00	9.00	0.00	0.00	0.00	0.00	0.00	0.00	0.00	0.00	
296034040	23160 DENVER CT	87.50	87.50	9.00	9.00	0.00	0.00	0.00	0.00	0.00	0.00	0.00	0.00	
296034041	23152 DENVER CT	87.50	87.50	9.00	9.00	0.00	0.00	0.00	0.00	0.00	0.00	0.00	0.00	
296041002	13011 TIERRA CANYON DR	87.50	87.50	9.00	9.00	0.00	0.00	0.00	0.00	0.00	0.00	0.00	0.00	
296041003	13023 TIERRA CANYON DR	87.50	87.50	9.00	9.00	0.00	0.00	0.00	0.00	0.00	0.00	0.00	0.00	
296041004	13039 TIERRA CANYON DR	87.50	87.50	9.00	9.00	0.00	0.00	0.00	0.00	0.00	0.00	0.00	0.00	
296041005	13053 TIERRA CANYON DR	87.50	87.50	9.00	9.00	0.00	0.00	0.00	0.00	0.00	0.00	0.00	0.00	
296041006	13065 TIERRA CANYON DR	87.50	87.50	9.00	9.00	0.00	0.00	0.00	0.00	0.00	0.00	0.00	0.00	
296041007	13079 TIERRA CANYON DR	87.50	87.50	9.00	9.00	0.00	0.00	0.00	0.00	0.00	0.00	0.00	0.00	
296041011	23342 LA MESA LN	87.50	87.50	9.00	9.00	76.60	76.60	0.00	0.00	0.00	0.00	0.00	0.00	19529
296041012	23328 LA MESA LN	87.50	87.50	9.00	9.00	76.60	76.60	0.00	0.00	0.00	0.00	0.00	0.00	19529
296041013	23318 LA MESA LN	87.50	87.50	9.00	9.00	76.60	76.60	0.00	0.00	0.00	0.00	0.00	0.00	19529
296041014	23302 LA MESA LN	87.50	87.50	9.00	9.00	76.60	76.60	0.00	0.00	0.00	0.00	0.00	0.00	19529
296041015	23288 LA MESA LN	87.50	87.50	9.00	9.00	76.60	76.60	0.00	0.00	0.00	0.00	0.00	0.00	19529

MORENO VALLEY COMMUNITY SERVICES DISTRICT
FISCAL YEAR 2015/16 MAXIMUM AND APPLIED PARCEL TAXES/CHARGES

ASSESSOR'S PARCEL NUMBER	SITUS ADDRESS	ZONE A		ZONE C		ZONE D		ZONE E		ZONE M		ZONE S		TRACT NUMBER
		MAXIMUM	APPLIED	MAXIMUM	APPLIED	MAXIMUM	APPLIED	MAXIMUM	APPLIED	MAXIMUM	APPLIED	MAXIMUM	APPLIED	
296041016	23291 LENA ST	87.50	87.50	9.00	9.00	76.60	76.60	0.00	0.00	0.00	0.00	0.00	0.00	19529
296041017	23311 LENA ST	87.50	87.50	9.00	9.00	76.60	76.60	0.00	0.00	0.00	0.00	0.00	0.00	19529
296041018	23321 LENA ST	87.50	87.50	9.00	9.00	76.60	76.60	0.00	0.00	0.00	0.00	0.00	0.00	19529
296041019	23331 LENA ST	87.50	87.50	9.00	9.00	76.60	76.60	0.00	0.00	0.00	0.00	0.00	0.00	19529
296041020	23341 LENA ST	87.50	87.50	9.00	9.00	76.60	76.60	0.00	0.00	0.00	0.00	0.00	0.00	19529
296041021	13062 VALLEY SPRINGS DR	87.50	87.50	9.00	9.00	76.60	76.60	0.00	0.00	0.00	0.00	0.00	0.00	19529
296041022	13042 VALLEY SPRINGS DR	87.50	87.50	9.00	9.00	76.60	76.60	0.00	0.00	0.00	0.00	0.00	0.00	19529
296041023	13022 VALLEY SPRINGS DR	87.50	87.50	9.00	9.00	76.60	76.60	0.00	0.00	0.00	0.00	0.00	0.00	19529
296041024	13010 VALLEY SPRINGS DR	87.50	87.50	9.00	9.00	76.60	76.60	0.00	0.00	0.00	0.00	0.00	0.00	19529
296041025	23354 LA MESA LN	87.50	87.50	9.00	9.00	76.60	76.60	0.00	0.00	0.00	0.00	0.00	0.00	19529
296041026	23366 LA MESA LN	87.50	87.50	9.00	9.00	76.60	76.60	0.00	0.00	0.00	0.00	0.00	0.00	19529
296042001	13120 PAVILLION CT	87.50	87.50	9.00	9.00	0.00	0.00	0.00	0.00	0.00	0.00	0.00	0.00	
296042002	13106 PAVILLION CT	87.50	87.50	9.00	9.00	0.00	0.00	0.00	0.00	0.00	0.00	0.00	0.00	
296042003	13094 PAVILLION CT	87.50	87.50	9.00	9.00	0.00	0.00	0.00	0.00	0.00	0.00	0.00	0.00	
296042004	13082 PAVILLION CT	87.50	87.50	9.00	9.00	0.00	0.00	0.00	0.00	0.00	0.00	0.00	0.00	
296042005	13068 PAVILLION CT	87.50	87.50	9.00	9.00	0.00	0.00	0.00	0.00	0.00	0.00	0.00	0.00	
296042006	13054 PAVILLION CT	87.50	87.50	9.00	9.00	0.00	0.00	0.00	0.00	0.00	0.00	0.00	0.00	
296042007	13038 PAVILLION CT	87.50	87.50	9.00	9.00	0.00	0.00	0.00	0.00	0.00	0.00	0.00	0.00	
296042008	13028 PAVILLION CT	87.50	87.50	9.00	9.00	0.00	0.00	0.00	0.00	0.00	0.00	0.00	0.00	
296042009	13016 PAVILLION CT	87.50	87.50	9.00	9.00	0.00	0.00	0.00	0.00	0.00	0.00	0.00	0.00	
296042010	13006 PAVILLION CT	87.50	87.50	9.00	9.00	0.00	0.00	0.00	0.00	0.00	0.00	0.00	0.00	
296042011	13017 PAVILLION CT	87.50	87.50	9.00	9.00	0.00	0.00	0.00	0.00	0.00	0.00	0.00	0.00	
296042012	13029 PAVILLION CT	87.50	87.50	9.00	9.00	0.00	0.00	0.00	0.00	0.00	0.00	0.00	0.00	
296042013	13043 PAVILLION CT	87.50	87.50	9.00	9.00	0.00	0.00	0.00	0.00	0.00	0.00	0.00	0.00	
296042014	13057 PAVILLION CT	87.50	87.50	9.00	9.00	0.00	0.00	0.00	0.00	0.00	0.00	0.00	0.00	
296042015	13073 PAVILLION CT	87.50	87.50	9.00	9.00	0.00	0.00	0.00	0.00	0.00	0.00	0.00	0.00	
296042016	13087 PAVILLION CT	87.50	87.50	9.00	9.00	0.00	0.00	0.00	0.00	0.00	0.00	0.00	0.00	
296042017	13101 PAVILLION CT	87.50	87.50	9.00	9.00	0.00	0.00	0.00	0.00	0.00	0.00	0.00	0.00	
296042018	13115 PAVILLION CT	87.50	87.50	9.00	9.00	0.00	0.00	0.00	0.00	0.00	0.00	0.00	0.00	
296042019	13129 PAVILLION CT	87.50	87.50	9.00	9.00	0.00	0.00	0.00	0.00	0.00	0.00	0.00	0.00	
296042020	13116 TIERRA CANYON DR	87.50	87.50	9.00	9.00	0.00	0.00	0.00	0.00	0.00	0.00	0.00	0.00	
296042021	13104 TIERRA CANYON DR	87.50	87.50	9.00	9.00	0.00	0.00	0.00	0.00	0.00	0.00	0.00	0.00	
296042022	13094 TIERRA CANYON DR	87.50	87.50	9.00	9.00	0.00	0.00	0.00	0.00	0.00	0.00	0.00	0.00	
296042023	13086 TIERRA CANYON DR	87.50	87.50	9.00	9.00	0.00	0.00	0.00	0.00	0.00	0.00	0.00	0.00	
296042024	13087 TIERRA CANYON DR	87.50	87.50	9.00	9.00	0.00	0.00	0.00	0.00	0.00	0.00	0.00	0.00	
296042025	13064 TIERRA CANYON DR	87.50	87.50	9.00	9.00	0.00	0.00	0.00	0.00	0.00	0.00	0.00	0.00	
296042026	13052 TIERRA CANYON DR	87.50	87.50	9.00	9.00	0.00	0.00	0.00	0.00	0.00	0.00	0.00	0.00	

MORENO VALLEY COMMUNITY SERVICES DISTRICT
FISCAL YEAR 2015/16 MAXIMUM AND APPLIED PARCEL TAXES/CHARGES

ASSESSOR'S PARCEL NUMBER	SITUS ADDRESS	ZONE A		ZONE C		ZONE D		ZONE E		ZONE M		ZONE S		TRACT NUMBER
		MAXIMUM	APPLIED	MAXIMUM	APPLIED	MAXIMUM	APPLIED	MAXIMUM	APPLIED	MAXIMUM	APPLIED	MAXIMUM	APPLIED	
296042027	13038 TIERRA CANYON DR	87.50	87.50	9.00	9.00	0.00	0.00	0.00	0.00	0.00	0.00	0.00	0.00	
296042028	13022 TIERRA CANYON DR	87.50	87.50	9.00	9.00	0.00	0.00	0.00	0.00	0.00	0.00	0.00	0.00	
296042029	13010 TIERRA CANYON DR	87.50	87.50	9.00	9.00	0.00	0.00	0.00	0.00	0.00	0.00	0.00	0.00	
296043001	23289 LA MESA LN	87.50	87.50	9.00	9.00	76.60	76.60	0.00	0.00	0.00	0.00	0.00	0.00	19529
296043002	23301 LA MESA LN	87.50	87.50	9.00	9.00	76.60	76.60	0.00	0.00	0.00	0.00	0.00	0.00	19529
296043003	23315 LA MESA LN	87.50	87.50	9.00	9.00	76.60	76.60	0.00	0.00	0.00	0.00	0.00	0.00	19529
296043004	23327 LA MESA LN	87.50	87.50	9.00	9.00	76.60	76.60	0.00	0.00	0.00	0.00	0.00	0.00	19529
296043005	23339 LA MESA LN	87.50	87.50	9.00	9.00	76.60	76.60	0.00	0.00	0.00	0.00	0.00	0.00	19529
296043006	23353 LA MESA LN	87.50	87.50	9.00	9.00	76.60	76.60	0.00	0.00	0.00	0.00	0.00	0.00	19529
296043007	23365 LA MESA LN	87.50	87.50	9.00	9.00	76.60	76.60	0.00	0.00	0.00	0.00	0.00	0.00	19529
296043008	13091 TIERRA CANYON DR	87.50	87.50	9.00	9.00	0.00	0.00	0.00	0.00	0.00	0.00	0.00	0.00	
296043009	13105 TIERRA CANYON DR	87.50	87.50	9.00	9.00	0.00	0.00	0.00	0.00	0.00	0.00	0.00	0.00	
296043010	13117 TIERRA CANYON DR	87.50	87.50	9.00	9.00	0.00	0.00	0.00	0.00	0.00	0.00	0.00	0.00	
296044001	13051 ALEXIS DR	87.50	87.50	9.00	9.00	76.60	76.60	0.00	0.00	0.00	0.00	0.00	0.00	19529
296044002	13067 ALEXIS DR	87.50	87.50	9.00	9.00	76.60	76.60	0.00	0.00	0.00	0.00	0.00	0.00	19529
296044003	13085 ALEXIS DR	87.50	87.50	9.00	9.00	76.60	76.60	0.00	0.00	0.00	0.00	0.00	0.00	19529
296044004	13101 ALEXIS DR	87.50	87.50	9.00	9.00	76.60	76.60	0.00	0.00	0.00	0.00	0.00	0.00	19529
296044005	13119 ALEXIS DR	87.50	87.50	9.00	9.00	76.60	76.60	0.00	0.00	0.00	0.00	0.00	0.00	19529
296045001	23262 LENA ST	87.50	87.50	9.00	9.00	76.60	76.60	0.00	0.00	0.00	0.00	0.00	0.00	19529
296045002	23276 LENA ST	87.50	87.50	9.00	9.00	76.60	76.60	0.00	0.00	0.00	0.00	0.00	0.00	19529
296045003	23288 LENA ST	87.50	87.50	9.00	9.00	76.60	76.60	0.00	0.00	0.00	0.00	0.00	0.00	19529
296045004	23302 LENA ST	87.50	87.50	9.00	9.00	76.60	76.60	0.00	0.00	0.00	0.00	0.00	0.00	19529
296045005	23314 LENA ST	87.50	87.50	9.00	9.00	76.60	76.60	0.00	0.00	0.00	0.00	0.00	0.00	19529
296045006	23328 LENA ST	87.50	87.50	9.00	9.00	76.60	76.60	0.00	0.00	0.00	0.00	0.00	0.00	19529
296045007	23340 LENA ST	87.50	87.50	9.00	9.00	76.60	76.60	0.00	0.00	0.00	0.00	0.00	0.00	19529
296051001	13237 ALEXIS DR	87.50	87.50	9.00	9.00	0.00	0.00	0.00	0.00	0.00	0.00	0.00	0.00	
296051002	13225 ALEXIS DR	87.50	87.50	9.00	9.00	0.00	0.00	0.00	0.00	0.00	0.00	0.00	0.00	
296051003	13213 ALEXIS DR	87.50	87.50	9.00	9.00	0.00	0.00	0.00	0.00	0.00	0.00	0.00	0.00	
296051004	13201 ALEXIS DR	87.50	87.50	9.00	9.00	0.00	0.00	0.00	0.00	0.00	0.00	0.00	0.00	
296051005	13189 ALEXIS DR	87.50	87.50	9.00	9.00	0.00	0.00	0.00	0.00	0.00	0.00	0.00	0.00	
296051006	13177 ALEXIS DR	87.50	87.50	9.00	9.00	0.00	0.00	0.00	0.00	0.00	0.00	0.00	0.00	
296051007	13165 ALEXIS DR	87.50	87.50	9.00	9.00	0.00	0.00	0.00	0.00	0.00	0.00	0.00	0.00	
296051008	13153 ALEXIS DR	87.50	87.50	9.00	9.00	0.00	0.00	0.00	0.00	0.00	0.00	0.00	0.00	
296051009	13141 ALEXIS DR	87.50	87.50	9.00	9.00	0.00	0.00	0.00	0.00	0.00	0.00	0.00	0.00	
296051010	13129 ALEXIS DR	87.50	87.50	9.00	9.00	0.00	0.00	0.00	0.00	0.00	0.00	0.00	0.00	
296052001	23290 VIDA CT	87.50	87.50	9.00	9.00	0.00	0.00	0.00	0.00	0.00	0.00	0.00	0.00	
296052002	23302 VIDA CT	87.50	87.50	9.00	9.00	0.00	0.00	0.00	0.00	0.00	0.00	0.00	0.00	

MORENO VALLEY COMMUNITY SERVICES DISTRICT
FISCAL YEAR 2015/16 MAXIMUM AND APPLIED PARCEL TAXES/CHARGES

ASSESSOR'S PARCEL NUMBER	SITUS ADDRESS	ZONE A		ZONE C		ZONE D		ZONE E		ZONE M		ZONE S		TRACT NUMBER
		MAXIMUM	APPLIED	MAXIMUM	APPLIED	MAXIMUM	APPLIED	MAXIMUM	APPLIED	MAXIMUM	APPLIED	MAXIMUM	APPLIED	
296052003	23314 VIDA CT	87.50	87.50	9.00	9.00	0.00	0.00	0.00	0.00	0.00	0.00	0.00	0.00	
296052004	23326 VIDA CT	87.50	87.50	9.00	9.00	0.00	0.00	0.00	0.00	0.00	0.00	0.00	0.00	
296052005	23338 VIDA CT	87.50	87.50	9.00	9.00	0.00	0.00	0.00	0.00	0.00	0.00	0.00	0.00	
296052006	23352 VIDA CT	87.50	87.50	9.00	9.00	0.00	0.00	0.00	0.00	0.00	0.00	0.00	0.00	
296052007	23364 VIDA CT	87.50	87.50	9.00	9.00	0.00	0.00	0.00	0.00	0.00	0.00	0.00	0.00	
296052008	23365 VIDA CT	87.50	87.50	9.00	9.00	0.00	0.00	0.00	0.00	0.00	0.00	0.00	0.00	
296052009	23353 VIDA CT	87.50	87.50	9.00	9.00	0.00	0.00	0.00	0.00	0.00	0.00	0.00	0.00	
296052010	23339 VIDA CT	87.50	87.50	9.00	9.00	0.00	0.00	0.00	0.00	0.00	0.00	0.00	0.00	
296052011	23327 VIDA CT	87.50	87.50	9.00	9.00	0.00	0.00	0.00	0.00	0.00	0.00	0.00	0.00	
296052012	23315 VIDA CT	87.50	87.50	9.00	9.00	0.00	0.00	0.00	0.00	0.00	0.00	0.00	0.00	
296052013	23303 VIDA CT	87.50	87.50	9.00	9.00	0.00	0.00	0.00	0.00	0.00	0.00	0.00	0.00	
296052014	23291 VIDA CT	87.50	87.50	9.00	9.00	0.00	0.00	0.00	0.00	0.00	0.00	0.00	0.00	
296052015	23290 PARK LANE CT	87.50	87.50	9.00	9.00	0.00	0.00	0.00	0.00	0.00	0.00	0.00	0.00	
296052016	23302 PARK LANE CT	87.50	87.50	9.00	9.00	0.00	0.00	0.00	0.00	0.00	0.00	0.00	0.00	
296052017	23314 PARK LANE CT	87.50	87.50	9.00	9.00	0.00	0.00	0.00	0.00	0.00	0.00	0.00	0.00	
296052018	23326 PARK LANE CT	87.50	87.50	9.00	9.00	0.00	0.00	0.00	0.00	0.00	0.00	0.00	0.00	
296052019	23338 PARK LANE CT	87.50	87.50	9.00	9.00	0.00	0.00	0.00	0.00	0.00	0.00	0.00	0.00	
296052020	23352 PARK LANE CT	87.50	87.50	9.00	9.00	0.00	0.00	0.00	0.00	0.00	0.00	0.00	0.00	
296052021	23364 PARK LANE CT	87.50	87.50	9.00	9.00	0.00	0.00	0.00	0.00	0.00	0.00	0.00	0.00	
296052022	23365 PARK LANE CT	87.50	87.50	9.00	9.00	0.00	0.00	0.00	0.00	0.00	0.00	0.00	0.00	
296052023	23353 PARK LANE CT	87.50	87.50	9.00	9.00	0.00	0.00	0.00	0.00	0.00	0.00	0.00	0.00	
296052024	23339 PARK LANE CT	87.50	87.50	9.00	9.00	0.00	0.00	0.00	0.00	0.00	0.00	0.00	0.00	
296052025	23327 PARK LANE CT	87.50	87.50	9.00	9.00	0.00	0.00	0.00	0.00	0.00	0.00	0.00	0.00	
296052026	23315 PARK LANE CT	87.50	87.50	9.00	9.00	0.00	0.00	0.00	0.00	0.00	0.00	0.00	0.00	
296052027	23303 PARK LANE CT	87.50	87.50	9.00	9.00	0.00	0.00	0.00	0.00	0.00	0.00	0.00	0.00	
296052028	23291 PARK LANE CT	87.50	87.50	9.00	9.00	0.00	0.00	0.00	0.00	0.00	0.00	0.00	0.00	
296052029	23290 DRACAEA AVE	87.50	87.50	9.00	9.00	0.00	0.00	0.00	0.00	0.00	0.00	0.00	0.00	
296052030	23302 DRACAEA AVE	87.50	87.50	9.00	9.00	0.00	0.00	0.00	0.00	0.00	0.00	0.00	0.00	
296052031	23314 DRACAEA AVE	87.50	87.50	9.00	9.00	0.00	0.00	0.00	0.00	0.00	0.00	0.00	0.00	
296052032	23326 DRACAEA AVE	87.50	87.50	9.00	9.00	0.00	0.00	0.00	0.00	0.00	0.00	0.00	0.00	
296052033	23338 DRACAEA AVE	87.50	87.50	9.00	9.00	0.00	0.00	0.00	0.00	0.00	0.00	0.00	0.00	
296052034	23352 DRACAEA AVE	87.50	87.50	9.00	9.00	0.00	0.00	0.00	0.00	0.00	0.00	0.00	0.00	
296052035	23372 DRACAEA AVE	87.50	87.50	9.00	9.00	0.00	0.00	0.00	0.00	0.00	0.00	0.00	0.00	
296052036	23380 DRACAEA AVE	87.50	87.50	9.00	9.00	0.00	0.00	0.00	0.00	0.00	0.00	0.00	0.00	
296052037	23394 DRACAEA AVE	87.50	87.50	9.00	9.00	0.00	0.00	0.00	0.00	0.00	0.00	0.00	0.00	
296052038	23406 DRACAEA AVE	87.50	87.50	9.00	9.00	0.00	0.00	0.00	0.00	0.00	0.00	0.00	0.00	
296052039	23418 DRACAEA AVE	87.50	87.50	9.00	9.00	0.00	0.00	0.00	0.00	0.00	0.00	0.00	0.00	

MORENO VALLEY COMMUNITY SERVICES DISTRICT
FISCAL YEAR 2015/16 MAXIMUM AND APPLIED PARCEL TAXES/CHARGES

ASSESSOR'S		ZONE A		ZONE C		ZONE D		ZONE E		ZONE M		ZONE S		TRACT NUMBER
PARCEL NUMBER	SITUS ADDRESS	MAXIMUM	APPLIED	MAXIMUM	APPLIED	MAXIMUM	APPLIED	MAXIMUM	APPLIED	MAXIMUM	APPLIED	MAXIMUM	APPLIED	
296052040	23430 DRACAEA AVE	87.50	87.50	9.00	9.00	0.00	0.00	0.00	0.00	0.00	0.00	0.00	0.00	
296052041	23442 DRACAEA AVE	87.50	87.50	9.00	9.00	0.00	0.00	0.00	0.00	0.00	0.00	0.00	0.00	
296052042	23456 DRACAEA AVE	87.50	87.50	9.00	9.00	0.00	0.00	0.00	0.00	0.00	0.00	0.00	0.00	
296052043	13239 TIERRA CANYON DR	87.50	87.50	9.00	9.00	0.00	0.00	0.00	0.00	0.00	0.00	0.00	0.00	
296052044	13229 TIERRA CANYON DR	87.50	87.50	9.00	9.00	0.00	0.00	0.00	0.00	0.00	0.00	0.00	0.00	
296052045	13219 TIERRA CANYON DR	87.50	87.50	9.00	9.00	0.00	0.00	0.00	0.00	0.00	0.00	0.00	0.00	
296052046	13209 TIERRA CANYON DR	87.50	87.50	9.00	9.00	0.00	0.00	0.00	0.00	0.00	0.00	0.00	0.00	
296052047	13199 TIERRA CANYON DR	87.50	87.50	9.00	9.00	0.00	0.00	0.00	0.00	0.00	0.00	0.00	0.00	
296052048	13189 TIERRA CANYON DR	87.50	87.50	9.00	9.00	0.00	0.00	0.00	0.00	0.00	0.00	0.00	0.00	
296052049	13179 TIERRA CANYON DR	87.50	87.50	9.00	9.00	0.00	0.00	0.00	0.00	0.00	0.00	0.00	0.00	
296052050	13169 TIERRA CANYON DR	87.50	87.50	9.00	9.00	0.00	0.00	0.00	0.00	0.00	0.00	0.00	0.00	
296052051	13159 TIERRA CANYON DR	87.50	87.50	9.00	9.00	0.00	0.00	0.00	0.00	0.00	0.00	0.00	0.00	
296052052	13149 TIERRA CANYON DR	87.50	87.50	9.00	9.00	0.00	0.00	0.00	0.00	0.00	0.00	0.00	0.00	
296052053	13139 TIERRA CANYON DR	87.50	87.50	9.00	9.00	0.00	0.00	0.00	0.00	0.00	0.00	0.00	0.00	
296052054	13129 TIERRA CANYON DR	87.50	87.50	9.00	9.00	0.00	0.00	0.00	0.00	0.00	0.00	0.00	0.00	
296053001	13137 PAVILLION CT	87.50	87.50	9.00	9.00	0.00	0.00	0.00	0.00	0.00	0.00	0.00	0.00	
296053002	13151 PAVILLION CT	87.50	87.50	9.00	9.00	0.00	0.00	0.00	0.00	0.00	0.00	0.00	0.00	
296053003	13163 PAVILLION CT	87.50	87.50	9.00	9.00	0.00	0.00	0.00	0.00	0.00	0.00	0.00	0.00	
296053004	13240 TIERRA CANYON DR	87.50	87.50	9.00	9.00	0.00	0.00	0.00	0.00	0.00	0.00	0.00	0.00	
296053005	13230 TIERRA CANYON DR	87.50	87.50	9.00	9.00	0.00	0.00	0.00	0.00	0.00	0.00	0.00	0.00	
296053006	13220 TIERRA CANYON DR	87.50	87.50	9.00	9.00	0.00	0.00	0.00	0.00	0.00	0.00	0.00	0.00	
296053007	13210 TIERRA CANYON DR	87.50	87.50	9.00	9.00	0.00	0.00	0.00	0.00	0.00	0.00	0.00	0.00	
296053008	13150 TIERRA CANYON DR	87.50	87.50	9.00	9.00	0.00	0.00	0.00	0.00	0.00	0.00	0.00	0.00	
296053009	13140 TIERRA CANYON DR	87.50	87.50	9.00	9.00	0.00	0.00	0.00	0.00	0.00	0.00	0.00	0.00	
296053010	13130 TIERRA CANYON DR	87.50	87.50	9.00	9.00	0.00	0.00	0.00	0.00	0.00	0.00	0.00	0.00	
296054001	13248 PAVILLION CT	87.50	87.50	9.00	9.00	0.00	0.00	0.00	0.00	0.00	0.00	0.00	0.00	
296054002	13236 PAVILLION CT	87.50	87.50	9.00	9.00	0.00	0.00	0.00	0.00	0.00	0.00	0.00	0.00	
296054003	13224 PAVILLION CT	87.50	87.50	9.00	9.00	0.00	0.00	0.00	0.00	0.00	0.00	0.00	0.00	
296054004	13200 PAVILLION CT	87.50	87.50	9.00	9.00	0.00	0.00	0.00	0.00	0.00	0.00	0.00	0.00	
296054005	13188 PAVILLION CT	87.50	87.50	9.00	9.00	0.00	0.00	0.00	0.00	0.00	0.00	0.00	0.00	
296054006	13176 PAVILLION CT	87.50	87.50	9.00	9.00	0.00	0.00	0.00	0.00	0.00	0.00	0.00	0.00	
296054007	13164 PAVILLION CT	87.50	87.50	9.00	9.00	0.00	0.00	0.00	0.00	0.00	0.00	0.00	0.00	
296054008	13150 PAVILLION CT	87.50	87.50	9.00	9.00	0.00	0.00	0.00	0.00	0.00	0.00	0.00	0.00	
296054009	13138 PAVILLION CT	87.50	87.50	9.00	9.00	0.00	0.00	0.00	0.00	0.00	0.00	0.00	0.00	
296071001	13113 SUNLIT CT	87.50	87.50	9.00	9.00	75.52	75.52	0.00	0.00	0.00	0.00	0.00	0.00	18468
296071002	13097 SUNLIT CT	87.50	87.50	9.00	9.00	75.52	75.52	0.00	0.00	0.00	0.00	0.00	0.00	18468
296071003	13089 SUNLIT CT	87.50	87.50	9.00	9.00	75.52	75.52	0.00	0.00	0.00	0.00	0.00	0.00	18468

MORENO VALLEY COMMUNITY SERVICES DISTRICT
FISCAL YEAR 2015/16 MAXIMUM AND APPLIED PARCEL TAXES/CHARGES

ASSESSOR'S		ZONE A		ZONE C		ZONE D		ZONE E		ZONE M		ZONE S		TRACT
PARCEL NUMBER	SITUS ADDRESS	MAXIMUM	APPLIED	MAXIMUM	APPLIED	MAXIMUM	APPLIED	MAXIMUM	APPLIED	MAXIMUM	APPLIED	MAXIMUM	APPLIED	NUMBER
296071004	13081 SUNLIT CT	87.50	87.50	9.00	9.00	75.52	75.52	0.00	0.00	0.00	0.00	0.00	0.00	18468
296071005	13071 SUNLIT CT	87.50	87.50	9.00	9.00	75.52	75.52	0.00	0.00	0.00	0.00	0.00	0.00	18468
296071006	13059 SUNLIT CT	87.50	87.50	9.00	9.00	75.52	75.52	0.00	0.00	0.00	0.00	0.00	0.00	18468
296071007	13045 SUNLIT CT	87.50	87.50	9.00	9.00	75.52	75.52	0.00	0.00	0.00	0.00	0.00	0.00	18468
296071008	13029 SUNLIT CT	87.50	87.50	9.00	9.00	75.52	75.52	0.00	0.00	0.00	0.00	0.00	0.00	18468
296071009	13015 SUNLIT CT	87.50	87.50	9.00	9.00	75.52	75.52	0.00	0.00	0.00	0.00	0.00	0.00	18468
296071010	13004 SUNLIT CT	87.50	87.50	9.00	9.00	75.52	75.52	0.00	0.00	0.00	0.00	0.00	0.00	18468
296071011	13014 SUNLIT CT	87.50	87.50	9.00	9.00	75.52	75.52	0.00	0.00	0.00	0.00	0.00	0.00	18468
296071012	13038 SUNLIT CT	87.50	87.50	9.00	9.00	75.52	75.52	0.00	0.00	0.00	0.00	0.00	0.00	18468
296071013	13052 SUNLIT CT	87.50	87.50	9.00	9.00	75.52	75.52	0.00	0.00	0.00	0.00	0.00	0.00	18468
296071014	13064 SUNLIT CT	87.50	87.50	9.00	9.00	75.52	75.52	0.00	0.00	0.00	0.00	0.00	0.00	18468
296071015	13078 SUNLIT CT	87.50	87.50	9.00	9.00	75.52	75.52	0.00	0.00	0.00	0.00	0.00	0.00	18468
296071016	13086 SUNLIT CT	87.50	87.50	9.00	9.00	75.52	75.52	0.00	0.00	0.00	0.00	0.00	0.00	18468
296071017	13094 SUNLIT CT	87.50	87.50	9.00	9.00	75.52	75.52	0.00	0.00	0.00	0.00	0.00	0.00	18468
296071018	13104 SUNLIT CT	87.50	87.50	9.00	9.00	75.52	75.52	0.00	0.00	0.00	0.00	0.00	0.00	18468
296071019	13116 SUNLIT CT	87.50	87.50	9.00	9.00	75.52	75.52	0.00	0.00	0.00	0.00	0.00	0.00	18468
296071020	13115 SUNBIRD DR	87.50	87.50	9.00	9.00	75.52	75.52	0.00	0.00	0.00	0.00	0.00	0.00	18468
296071021	13103 SUNBIRD DR	87.50	87.50	9.00	9.00	75.52	75.52	0.00	0.00	0.00	0.00	0.00	0.00	18468
296071022	13093 SUNBIRD DR	87.50	87.50	9.00	9.00	75.52	75.52	0.00	0.00	0.00	0.00	0.00	0.00	18468
296071023	13085 SUNBIRD DR	87.50	87.50	9.00	9.00	75.52	75.52	0.00	0.00	0.00	0.00	0.00	0.00	18468
296071024	13077 SUNBIRD DR	87.50	87.50	9.00	9.00	75.52	75.52	0.00	0.00	0.00	0.00	0.00	0.00	18468
296071025	13063 SUNBIRD DR	87.50	87.50	9.00	9.00	75.52	75.52	0.00	0.00	0.00	0.00	0.00	0.00	18468
296071026	13051 SUNBIRD DR	87.50	87.50	9.00	9.00	75.52	75.52	0.00	0.00	0.00	0.00	0.00	0.00	18468
296071027	13037 SUNBIRD DR	87.50	87.50	9.00	9.00	75.52	75.52	0.00	0.00	0.00	0.00	0.00	0.00	18468
296071028	13021 SUNBIRD DR	87.50	87.50	9.00	9.00	75.52	75.52	0.00	0.00	0.00	0.00	0.00	0.00	18468
296071029	13011 SUNBIRD DR	87.50	87.50	9.00	9.00	75.52	75.52	0.00	0.00	0.00	0.00	0.00	0.00	18468
296072001	13012 SUNBIRD DR	87.50	87.50	9.00	9.00	75.52	75.52	0.00	0.00	0.00	0.00	0.00	0.00	18468
296072002	13022 SUNBIRD DR	87.50	87.50	9.00	9.00	75.52	75.52	0.00	0.00	0.00	0.00	0.00	0.00	18468
296072003	13036 SUNBIRD DR	87.50	87.50	9.00	9.00	75.52	75.52	0.00	0.00	0.00	0.00	0.00	0.00	18468
296072004	13052 SUNBIRD DR	87.50	87.50	9.00	9.00	75.52	75.52	0.00	0.00	0.00	0.00	0.00	0.00	18468
296072005	13062 SUNBIRD DR	87.50	87.50	9.00	9.00	75.52	75.52	0.00	0.00	0.00	0.00	0.00	0.00	18468
296072006	13076 SUNBIRD DR	87.50	87.50	9.00	9.00	75.52	75.52	0.00	0.00	0.00	0.00	0.00	0.00	18468
296072007	13084 SUNBIRD DR	87.50	87.50	9.00	9.00	75.52	75.52	0.00	0.00	0.00	0.00	0.00	0.00	18468
296072008	13092 SUNBIRD DR	87.50	87.50	9.00	9.00	75.52	75.52	0.00	0.00	0.00	0.00	0.00	0.00	18468
296072009	13102 SUNBIRD DR	87.50	87.50	9.00	9.00	75.52	75.52	0.00	0.00	0.00	0.00	0.00	0.00	18468
296072010	13114 SUNBIRD DR	87.50	87.50	9.00	9.00	75.52	75.52	0.00	0.00	0.00	0.00	0.00	0.00	18468
296072011	13113 GOLDFINCH ST	87.50	87.50	9.00	9.00	0.00	0.00	0.00	0.00	0.00	0.00	0.00	0.00	18468

MORENO VALLEY COMMUNITY SERVICES DISTRICT
FISCAL YEAR 2015/16 MAXIMUM AND APPLIED PARCEL TAXES/CHARGES

ASSESSOR'S PARCEL NUMBER	SITUS ADDRESS	ZONE A		ZONE C		ZONE D		ZONE E		ZONE M		ZONE S		TRACT NUMBER
		MAXIMUM	APPLIED	MAXIMUM	APPLIED	MAXIMUM	APPLIED	MAXIMUM	APPLIED	MAXIMUM	APPLIED	MAXIMUM	APPLIED	
296072012	13103 GOLDFINCH ST	87.50	87.50	9.00	9.00	0.00	0.00	0.00	0.00	0.00	0.00	0.00	0.00	
296072013	13093 GOLDFINCH ST	87.50	87.50	9.00	9.00	0.00	0.00	0.00	0.00	0.00	0.00	0.00	0.00	
296072014	13083 GOLDFINCH ST	87.50	87.50	9.00	9.00	0.00	0.00	0.00	0.00	0.00	0.00	0.00	0.00	
296072015	13067 GOLDFINCH ST	87.50	87.50	9.00	9.00	0.00	0.00	0.00	0.00	0.00	0.00	0.00	0.00	
296072016	13053 GOLDFINCH ST	87.50	87.50	9.00	9.00	0.00	0.00	0.00	0.00	0.00	0.00	0.00	0.00	
296072017	13043 GOLDFINCH ST	87.50	87.50	9.00	9.00	0.00	0.00	0.00	0.00	0.00	0.00	0.00	0.00	
296072018	13033 GOLDFINCH ST	87.50	87.50	9.00	9.00	0.00	0.00	0.00	0.00	0.00	0.00	0.00	0.00	
296072019	13023 GOLDFINCH ST	87.50	87.50	9.00	9.00	0.00	0.00	0.00	0.00	0.00	0.00	0.00	0.00	
296072020	13013 GOLDFINCH ST	87.50	87.50	9.00	9.00	0.00	0.00	0.00	0.00	0.00	0.00	0.00	0.00	
296073001	13005 LARKHAVEN DR	87.50	87.50	9.00	9.00	0.00	0.00	0.00	0.00	0.00	0.00	0.00	0.00	
296073002	13015 LARKHAVEN DR	87.50	87.50	9.00	9.00	0.00	0.00	0.00	0.00	0.00	0.00	0.00	0.00	
296073003	13025 LARKHAVEN DR	87.50	87.50	9.00	9.00	0.00	0.00	0.00	0.00	0.00	0.00	0.00	0.00	
296073004	13035 LARKHAVEN DR	87.50	87.50	9.00	9.00	0.00	0.00	0.00	0.00	0.00	0.00	0.00	0.00	
296073005	13045 LARKHAVEN DR	87.50	87.50	9.00	9.00	0.00	0.00	0.00	0.00	0.00	0.00	0.00	0.00	
296073006	13105 LARKHAVEN DR	87.50	87.50	9.00	9.00	0.00	0.00	0.00	0.00	0.00	0.00	0.00	0.00	
296073007	13115 LARKHAVEN DR	87.50	87.50	9.00	9.00	0.00	0.00	0.00	0.00	0.00	0.00	0.00	0.00	
296073008	13125 LARKHAVEN DR	87.50	87.50	9.00	9.00	0.00	0.00	0.00	0.00	0.00	0.00	0.00	0.00	
296073009	13192 GOLDFINCH ST	87.50	87.50	9.00	9.00	0.00	0.00	0.00	0.00	0.00	0.00	0.00	0.00	
296073010	13182 GOLDFINCH ST	87.50	87.50	9.00	9.00	0.00	0.00	0.00	0.00	0.00	0.00	0.00	0.00	
296073011	13172 GOLDFINCH ST	87.50	87.50	9.00	9.00	0.00	0.00	0.00	0.00	0.00	0.00	0.00	0.00	
296073012	13162 GOLDFINCH ST	87.50	87.50	9.00	9.00	0.00	0.00	0.00	0.00	0.00	0.00	0.00	0.00	
296073013	13152 GOLDFINCH ST	87.50	87.50	9.00	9.00	0.00	0.00	0.00	0.00	0.00	0.00	0.00	0.00	
296073014	13092 GOLDFINCH ST	87.50	87.50	9.00	9.00	0.00	0.00	0.00	0.00	0.00	0.00	0.00	0.00	
296073015	13082 GOLDFINCH ST	87.50	87.50	9.00	9.00	0.00	0.00	0.00	0.00	0.00	0.00	0.00	0.00	
296073016	13062 GOLDFINCH ST	87.50	87.50	9.00	9.00	0.00	0.00	0.00	0.00	0.00	0.00	0.00	0.00	
296074001	13144 LARKHAVEN DR	87.50	87.50	9.00	9.00	0.00	0.00	0.00	0.00	0.00	0.00	0.00	0.00	
296074002	13134 LARKHAVEN DR	87.50	87.50	9.00	9.00	0.00	0.00	0.00	0.00	0.00	0.00	0.00	0.00	
296074003	13124 LARKHAVEN DR	87.50	87.50	9.00	9.00	0.00	0.00	0.00	0.00	0.00	0.00	0.00	0.00	
296074004	13114 LARKHAVEN DR	87.50	87.50	9.00	9.00	0.00	0.00	0.00	0.00	0.00	0.00	0.00	0.00	
296074005	13104 LARKHAVEN DR	87.50	87.50	9.00	9.00	0.00	0.00	0.00	0.00	0.00	0.00	0.00	0.00	
296074006	13094 LARKHAVEN DR	87.50	87.50	9.00	9.00	0.00	0.00	0.00	0.00	0.00	0.00	0.00	0.00	
296074007	13084 LARKHAVEN DR	87.50	87.50	9.00	9.00	0.00	0.00	0.00	0.00	0.00	0.00	0.00	0.00	
296074008	13074 LARKHAVEN DR	87.50	87.50	9.00	9.00	0.00	0.00	0.00	0.00	0.00	0.00	0.00	0.00	
296074009	13064 LARKHAVEN DR	87.50	87.50	9.00	9.00	0.00	0.00	0.00	0.00	0.00	0.00	0.00	0.00	
296074010	13054 LARKHAVEN DR	87.50	87.50	9.00	9.00	0.00	0.00	0.00	0.00	0.00	0.00	0.00	0.00	
296074011	13044 LARKHAVEN DR	87.50	87.50	9.00	9.00	0.00	0.00	0.00	0.00	0.00	0.00	0.00	0.00	
296074012	13034 LARKHAVEN DR	87.50	87.50	9.00	9.00	0.00	0.00	0.00	0.00	0.00	0.00	0.00	0.00	

MORENO VALLEY COMMUNITY SERVICES DISTRICT
FISCAL YEAR 2015/16 MAXIMUM AND APPLIED PARCEL TAXES/CHARGES

ASSESSOR'S PARCEL NUMBER	SITUS ADDRESS	ZONE A		ZONE C		ZONE D		ZONE E		ZONE M		ZONE S		TRACT NUMBER
		MAXIMUM	APPLIED	MAXIMUM	APPLIED	MAXIMUM	APPLIED	MAXIMUM	APPLIED	MAXIMUM	APPLIED	MAXIMUM	APPLIED	
296074013	13024 LARKHAVEN DR	87.50	87.50	9.00	9.00	0.00	0.00	0.00	0.00	0.00	0.00	0.00	0.00	
296074014	13014 LARKHAVEN DR	87.50	87.50	9.00	9.00	0.00	0.00	0.00	0.00	0.00	0.00	0.00	0.00	
296074015	13004 LARKHAVEN DR	87.50	87.50	9.00	9.00	0.00	0.00	0.00	0.00	0.00	0.00	0.00	0.00	
296081001	13233 SUNLIT CT	87.50	87.50	9.00	9.00	75.52	75.52	0.00	0.00	0.00	0.00	0.00	0.00	10191
296081002	13221 SUNLIT CT	87.50	87.50	9.00	9.00	75.52	75.52	0.00	0.00	0.00	0.00	0.00	0.00	10191
296081003	13209 SUNLIT CT	87.50	87.50	9.00	9.00	75.52	75.52	0.00	0.00	0.00	0.00	0.00	0.00	10191
296081004	13197 SUNLIT CT	87.50	87.50	9.00	9.00	75.52	75.52	0.00	0.00	0.00	0.00	0.00	0.00	10191
296081005	13185 SUNLIT CT	87.50	87.50	9.00	9.00	75.52	75.52	0.00	0.00	0.00	0.00	0.00	0.00	10191
296081006	13173 SUNLIT CT	87.50	87.50	9.00	9.00	75.52	75.52	0.00	0.00	0.00	0.00	0.00	0.00	10191
296081007	13161 SUNLIT CT	87.50	87.50	9.00	9.00	75.52	75.52	0.00	0.00	0.00	0.00	0.00	0.00	10191
296081008	13149 SUNLIT CT	87.50	87.50	9.00	9.00	75.52	75.52	0.00	0.00	0.00	0.00	0.00	0.00	10191
296081009	13137 SUNLIT CT	87.50	87.50	9.00	9.00	75.52	75.52	0.00	0.00	0.00	0.00	0.00	0.00	10191
296082001	13132 SUNLIT CT	87.50	87.50	9.00	9.00	75.52	75.52	0.00	0.00	0.00	0.00	0.00	0.00	10191
296082002	13148 SUNLIT CT	87.50	87.50	9.00	9.00	75.52	75.52	0.00	0.00	0.00	0.00	0.00	0.00	10191
296082003	13158 SUNLIT CT	87.50	87.50	9.00	9.00	75.52	75.52	0.00	0.00	0.00	0.00	0.00	0.00	10191
296082004	13247 SUNBIRD DR	87.50	87.50	9.00	9.00	75.52	75.52	0.00	0.00	0.00	0.00	0.00	0.00	10191
296082005	13235 SUNBIRD DR	87.50	87.50	9.00	9.00	75.52	75.52	0.00	0.00	0.00	0.00	0.00	0.00	10191
296082006	13225 SUNBIRD DR	87.50	87.50	9.00	9.00	75.52	75.52	0.00	0.00	0.00	0.00	0.00	0.00	10191
296082007	13215 SUNBIRD DR	87.50	87.50	9.00	9.00	75.52	75.52	0.00	0.00	0.00	0.00	0.00	0.00	10191
296082008	13151 SUNBIRD DR	87.50	87.50	9.00	9.00	75.52	75.52	0.00	0.00	0.00	0.00	0.00	0.00	10191
296082009	13141 SUNBIRD DR	87.50	87.50	9.00	9.00	75.52	75.52	0.00	0.00	0.00	0.00	0.00	0.00	10191
296082010	13131 SUNBIRD DR	87.50	87.50	9.00	9.00	75.52	75.52	0.00	0.00	0.00	0.00	0.00	0.00	10191
296083001	13128 SUNBIRD DR	87.50	87.50	9.00	9.00	75.52	75.52	0.00	0.00	0.00	0.00	0.00	0.00	10191
296083002	13138 SUNBIRD DR	87.50	87.50	9.00	9.00	75.52	75.52	0.00	0.00	0.00	0.00	0.00	0.00	10191
296083003	13148 SUNBIRD DR	87.50	87.50	9.00	9.00	75.52	75.52	0.00	0.00	0.00	0.00	0.00	0.00	10191
296083004	13160 SUNBIRD DR	87.50	87.50	9.00	9.00	75.52	75.52	0.00	0.00	0.00	0.00	0.00	0.00	10191
296083005	13170 SUNBIRD DR	87.50	87.50	9.00	9.00	75.52	75.52	0.00	0.00	0.00	0.00	0.00	0.00	10191
296083006	13182 SUNBIRD DR	87.50	87.50	9.00	9.00	75.52	75.52	0.00	0.00	0.00	0.00	0.00	0.00	10191
296083007	13192 SUNBIRD DR	87.50	87.50	9.00	9.00	75.52	75.52	0.00	0.00	0.00	0.00	0.00	0.00	10191
296083008	13204 SUNBIRD DR	87.50	87.50	9.00	9.00	75.52	75.52	0.00	0.00	0.00	0.00	0.00	0.00	10191
296083009	13214 SUNBIRD DR	87.50	87.50	9.00	9.00	75.52	75.52	0.00	0.00	0.00	0.00	0.00	0.00	10191
296083010	13226 SUNBIRD DR	87.50	87.50	9.00	9.00	75.52	75.52	0.00	0.00	0.00	0.00	0.00	0.00	10191
296083011	13236 SUNBIRD DR	87.50	87.50	9.00	9.00	75.52	75.52	0.00	0.00	0.00	0.00	0.00	0.00	10191
296083012	13248 SUNBIRD DR	87.50	87.50	9.00	9.00	75.52	75.52	0.00	0.00	0.00	0.00	0.00	0.00	10191
296083013	23542 DRACAEA AVE	87.50	87.50	9.00	9.00	75.52	75.52	0.00	0.00	0.00	0.00	0.00	0.00	10191
296083014	23550 DRACAEA AVE	87.50	87.50	9.00	9.00	75.52	75.52	0.00	0.00	0.00	0.00	0.00	0.00	10191
296083015	23560 DRACAEA AVE	87.50	87.50	9.00	9.00	75.52	75.52	0.00	0.00	0.00	0.00	0.00	0.00	10191

MORENO VALLEY COMMUNITY SERVICES DISTRICT
FISCAL YEAR 2015/16 MAXIMUM AND APPLIED PARCEL TAXES/CHARGES

ASSESSOR'S PARCEL NUMBER	SITUS ADDRESS	ZONE A		ZONE C		ZONE D		ZONE E		ZONE M		ZONE S		TRACT NUMBER
		MAXIMUM	APPLIED	MAXIMUM	APPLIED	MAXIMUM	APPLIED	MAXIMUM	APPLIED	MAXIMUM	APPLIED	MAXIMUM	APPLIED	
296083016	23572 DRACAEA AVE	87.50	87.50	9.00	9.00	75.52	75.52	0.00	0.00	0.00	0.00	0.00	0.00	10191
296083017	23586 DRACAEA AVE	87.50	87.50	9.00	9.00	75.52	75.52	0.00	0.00	0.00	0.00	0.00	0.00	10191
296083018	23598 DRACAEA AVE	87.50	87.50	9.00	9.00	75.52	75.52	0.00	0.00	0.00	0.00	0.00	0.00	10191
296083019	23610 DRACAEA AVE	87.50	87.50	9.00	9.00	75.52	75.52	0.00	0.00	0.00	0.00	0.00	0.00	10191
296083020	23632 DRACAEA AVE	87.50	87.50	9.00	9.00	0.00	0.00	0.00	0.00	0.00	0.00	0.00	0.00	
296083021	23646 DRACAEA AVE	87.50	87.50	9.00	9.00	0.00	0.00	0.00	0.00	0.00	0.00	0.00	0.00	
296083022	23658 DRACAEA AVE	87.50	87.50	9.00	9.00	0.00	0.00	0.00	0.00	0.00	0.00	0.00	0.00	
296083023	23670 DRACAEA AVE	87.50	87.50	9.00	9.00	0.00	0.00	0.00	0.00	0.00	0.00	0.00	0.00	
296083024	23682 DRACAEA AVE	87.50	87.50	9.00	9.00	0.00	0.00	0.00	0.00	0.00	0.00	0.00	0.00	
296083025	23694 DRACAEA AVE	87.50	87.50	9.00	9.00	0.00	0.00	0.00	0.00	0.00	0.00	0.00	0.00	
296083026	23706 DRACAEA AVE	87.50	87.50	9.00	9.00	0.00	0.00	0.00	0.00	0.00	0.00	0.00	0.00	
296083027	23718 DRACAEA AVE	87.50	87.50	9.00	9.00	0.00	0.00	0.00	0.00	0.00	0.00	0.00	0.00	
296083028	23719 WHITEOWL CT	87.50	87.50	9.00	9.00	0.00	0.00	0.00	0.00	0.00	0.00	0.00	0.00	
296083029	23707 WHITEOWL CT	87.50	87.50	9.00	9.00	0.00	0.00	0.00	0.00	0.00	0.00	0.00	0.00	
296083030	23695 WHITEOWL CT	87.50	87.50	9.00	9.00	0.00	0.00	0.00	0.00	0.00	0.00	0.00	0.00	
296083031	23683 WHITEOWL CT	87.50	87.50	9.00	9.00	0.00	0.00	0.00	0.00	0.00	0.00	0.00	0.00	
296083032	23671 WHITEOWL CT	87.50	87.50	9.00	9.00	0.00	0.00	0.00	0.00	0.00	0.00	0.00	0.00	
296083033	23659 WHITEOWL CT	87.50	87.50	9.00	9.00	0.00	0.00	0.00	0.00	0.00	0.00	0.00	0.00	
296083034	23647 WHITEOWL CT	87.50	87.50	9.00	9.00	0.00	0.00	0.00	0.00	0.00	0.00	0.00	0.00	
296083035	23634 WHITEOWL CT	87.50	87.50	9.00	9.00	0.00	0.00	0.00	0.00	0.00	0.00	0.00	0.00	
296083036	23648 WHITEOWL CT	87.50	87.50	9.00	9.00	0.00	0.00	0.00	0.00	0.00	0.00	0.00	0.00	
296083037	23660 WHITEOWL CT	87.50	87.50	9.00	9.00	0.00	0.00	0.00	0.00	0.00	0.00	0.00	0.00	
296083038	23672 WHITEOWL CT	87.50	87.50	9.00	9.00	0.00	0.00	0.00	0.00	0.00	0.00	0.00	0.00	
296083039	23684 WHITEOWL CT	87.50	87.50	9.00	9.00	0.00	0.00	0.00	0.00	0.00	0.00	0.00	0.00	
296083040	23696 WHITEOWL CT	87.50	87.50	9.00	9.00	0.00	0.00	0.00	0.00	0.00	0.00	0.00	0.00	
296083041	23708 WHITEOWL CT	87.50	87.50	9.00	9.00	0.00	0.00	0.00	0.00	0.00	0.00	0.00	0.00	
296083042	23720 WHITEOWL CT	87.50	87.50	9.00	9.00	0.00	0.00	0.00	0.00	0.00	0.00	0.00	0.00	
296083043	13193 GOLDFINCH ST	87.50	87.50	9.00	9.00	0.00	0.00	0.00	0.00	0.00	0.00	0.00	0.00	
296083044	13183 GOLDFINCH ST	87.50	87.50	9.00	9.00	0.00	0.00	0.00	0.00	0.00	0.00	0.00	0.00	
296083045	13173 GOLDFINCH ST	87.50	87.50	9.00	9.00	0.00	0.00	0.00	0.00	0.00	0.00	0.00	0.00	
296083046	13163 GOLDFINCH ST	87.50	87.50	9.00	9.00	0.00	0.00	0.00	0.00	0.00	0.00	0.00	0.00	
296083047	13153 GOLDFINCH ST	87.50	87.50	9.00	9.00	0.00	0.00	0.00	0.00	0.00	0.00	0.00	0.00	
296083048	13143 GOLDFINCH ST	87.50	87.50	9.00	9.00	0.00	0.00	0.00	0.00	0.00	0.00	0.00	0.00	
296083049	13133 GOLDFINCH ST	87.50	87.50	9.00	9.00	0.00	0.00	0.00	0.00	0.00	0.00	0.00	0.00	
296083050	13123 GOLDFINCH ST	87.50	87.50	9.00	9.00	0.00	0.00	0.00	0.00	0.00	0.00	0.00	0.00	
296084001	13244 LARKHAVEN DR	87.50	87.50	9.00	9.00	0.00	0.00	0.00	0.00	0.00	0.00	0.00	0.00	
296084002	13234 LARKHAVEN DR	87.50	87.50	9.00	9.00	0.00	0.00	0.00	0.00	0.00	0.00	0.00	0.00	

MORENO VALLEY COMMUNITY SERVICES DISTRICT
FISCAL YEAR 2015/16 MAXIMUM AND APPLIED PARCEL TAXES/CHARGES

ASSESSOR'S PARCEL NUMBER	SITUS ADDRESS	ZONE A		ZONE C		ZONE D		ZONE E		ZONE M		ZONE S		TRACT NUMBER
		MAXIMUM	APPLIED	MAXIMUM	APPLIED	MAXIMUM	APPLIED	MAXIMUM	APPLIED	MAXIMUM	APPLIED	MAXIMUM	APPLIED	
296084003	13224 LARKHAVEN DR	87.50	87.50	9.00	9.00	0.00	0.00	0.00	0.00	0.00	0.00	0.00	0.00	
296084004	13214 LARKHAVEN DR	87.50	87.50	9.00	9.00	0.00	0.00	0.00	0.00	0.00	0.00	0.00	0.00	
296084005	13204 LARKHAVEN DR	87.50	87.50	9.00	9.00	0.00	0.00	0.00	0.00	0.00	0.00	0.00	0.00	
296084006	13194 LARKHAVEN DR	87.50	87.50	9.00	9.00	0.00	0.00	0.00	0.00	0.00	0.00	0.00	0.00	
296084007	13184 LARKHAVEN DR	87.50	87.50	9.00	9.00	0.00	0.00	0.00	0.00	0.00	0.00	0.00	0.00	
296084008	13174 LARKHAVEN DR	87.50	87.50	9.00	9.00	0.00	0.00	0.00	0.00	0.00	0.00	0.00	0.00	
296084009	13164 LARKHAVEN DR	87.50	87.50	9.00	9.00	0.00	0.00	0.00	0.00	0.00	0.00	0.00	0.00	
296084010	13154 LARKHAVEN DR	87.50	87.50	9.00	9.00	0.00	0.00	0.00	0.00	0.00	0.00	0.00	0.00	
296091001	13013 RUNNING DEER RD	87.50	87.50	9.00	9.00	0.00	0.00	0.00	0.00	0.00	0.00	0.00	0.00	
296091002	13025 RUNNING DEER RD	87.50	87.50	9.00	9.00	0.00	0.00	0.00	0.00	0.00	0.00	0.00	0.00	
296091003	13037 RUNNING DEER RD	87.50	87.50	9.00	9.00	0.00	0.00	0.00	0.00	0.00	0.00	0.00	0.00	
296091004	13049 RUNNING DEER RD	87.50	87.50	9.00	9.00	0.00	0.00	0.00	0.00	0.00	0.00	0.00	0.00	
296091005	13061 RUNNING DEER RD	87.50	87.50	9.00	9.00	0.00	0.00	0.00	0.00	0.00	0.00	0.00	0.00	
296091006	13073 RUNNING DEER RD	87.50	87.50	9.00	9.00	0.00	0.00	0.00	0.00	0.00	0.00	0.00	0.00	
296091007	13085 RUNNING DEER RD	87.50	87.50	9.00	9.00	0.00	0.00	0.00	0.00	0.00	0.00	0.00	0.00	
296091008	13097 RUNNING DEER RD	87.50	87.50	9.00	9.00	0.00	0.00	0.00	0.00	0.00	0.00	0.00	0.00	
296091009	13109 RUNNING DEER RD	87.50	87.50	9.00	9.00	0.00	0.00	0.00	0.00	0.00	0.00	0.00	0.00	
296091010	13121 RUNNING DEER RD	87.50	87.50	9.00	9.00	0.00	0.00	0.00	0.00	0.00	0.00	0.00	0.00	
296092001	23794 ELYCE CT	87.50	87.50	9.00	9.00	0.00	0.00	0.00	0.00	0.00	0.00	0.00	0.00	
296092002	23806 ELYCE CT	87.50	87.50	9.00	9.00	0.00	0.00	0.00	0.00	0.00	0.00	0.00	0.00	
296092003	23818 ELYCE CT	87.50	87.50	9.00	9.00	0.00	0.00	0.00	0.00	0.00	0.00	0.00	0.00	
296092004	23834 ELYCE CT	87.50	87.50	9.00	9.00	0.00	0.00	0.00	0.00	0.00	0.00	0.00	0.00	
296092005	23848 ELYCE CT	87.50	87.50	9.00	9.00	0.00	0.00	0.00	0.00	0.00	0.00	0.00	0.00	
296092006	23864 ELYCE CT	87.50	87.50	9.00	9.00	0.00	0.00	0.00	0.00	0.00	0.00	0.00	0.00	
296092007	23874 ELYCE CT	87.50	87.50	9.00	9.00	0.00	0.00	0.00	0.00	0.00	0.00	0.00	0.00	
296092008	23873 ELYCE CT	87.50	87.50	9.00	9.00	0.00	0.00	0.00	0.00	0.00	0.00	0.00	0.00	
296092009	23861 ELYCE CT	87.50	87.50	9.00	9.00	0.00	0.00	0.00	0.00	0.00	0.00	0.00	0.00	
296092010	23845 ELYCE CT	87.50	87.50	9.00	9.00	0.00	0.00	0.00	0.00	0.00	0.00	0.00	0.00	
296092011	23831 ELYCE CT	87.50	87.50	9.00	9.00	0.00	0.00	0.00	0.00	0.00	0.00	0.00	0.00	
296092012	23817 ELYCE CT	87.50	87.50	9.00	9.00	0.00	0.00	0.00	0.00	0.00	0.00	0.00	0.00	
296092013	23803 ELYCE CT	87.50	87.50	9.00	9.00	0.00	0.00	0.00	0.00	0.00	0.00	0.00	0.00	
296092014	23793 ELYCE CT	87.50	87.50	9.00	9.00	0.00	0.00	0.00	0.00	0.00	0.00	0.00	0.00	
296092015	23792 HUTTON CT	87.50	87.50	9.00	9.00	0.00	0.00	0.00	0.00	0.00	0.00	0.00	0.00	
296092016	23806 HUTTON CT	87.50	87.50	9.00	9.00	0.00	0.00	0.00	0.00	0.00	0.00	0.00	0.00	
296092017	23818 HUTTON CT	87.50	87.50	9.00	9.00	0.00	0.00	0.00	0.00	0.00	0.00	0.00	0.00	
296092018	23834 HUTTON CT	87.50	87.50	9.00	9.00	0.00	0.00	0.00	0.00	0.00	0.00	0.00	0.00	
296092019	23848 HUTTON CT	87.50	87.50	9.00	9.00	0.00	0.00	0.00	0.00	0.00	0.00	0.00	0.00	

MORENO VALLEY COMMUNITY SERVICES DISTRICT
FISCAL YEAR 2015/16 MAXIMUM AND APPLIED PARCEL TAXES/CHARGES

ASSESSOR'S PARCEL NUMBER	SITUS ADDRESS	ZONE A		ZONE C		ZONE D		ZONE E		ZONE M		ZONE S		TRACT NUMBER
		MAXIMUM	APPLIED	MAXIMUM	APPLIED	MAXIMUM	APPLIED	MAXIMUM	APPLIED	MAXIMUM	APPLIED	MAXIMUM	APPLIED	
296092020	23862 HUTTON CT	87.50	87.50	9.00	9.00	0.00	0.00	0.00	0.00	0.00	0.00	0.00	0.00	
296092021	23872 HUTTON CT	87.50	87.50	9.00	9.00	0.00	0.00	0.00	0.00	0.00	0.00	0.00	0.00	
296092022	23871 HUTTON CT	87.50	87.50	9.00	9.00	0.00	0.00	0.00	0.00	0.00	0.00	0.00	0.00	
296092023	23861 HUTTON CT	87.50	87.50	9.00	9.00	0.00	0.00	0.00	0.00	0.00	0.00	0.00	0.00	
296092024	23847 HUTTON CT	87.50	87.50	9.00	9.00	0.00	0.00	0.00	0.00	0.00	0.00	0.00	0.00	
296092025	23833 HUTTON CT	87.50	87.50	9.00	9.00	0.00	0.00	0.00	0.00	0.00	0.00	0.00	0.00	
296092026	23819 HUTTON CT	87.50	87.50	9.00	9.00	0.00	0.00	0.00	0.00	0.00	0.00	0.00	0.00	
296092027	23805 HUTTON CT	87.50	87.50	9.00	9.00	0.00	0.00	0.00	0.00	0.00	0.00	0.00	0.00	
296092028	23791 HUTTON CT	87.50	87.50	9.00	9.00	0.00	0.00	0.00	0.00	0.00	0.00	0.00	0.00	
296092031	23967 EUCALYPTUS AVE	8400.00	8400.00	9.00	9.00	0.00	0.00	0.00	0.00	0.00	0.00	0.00	0.00	
296101001	13133 RUNNING DEER RD	87.50	87.50	9.00	9.00	0.00	0.00	0.00	0.00	0.00	0.00	0.00	0.00	
296101002	13145 RUNNING DEER RD	87.50	87.50	9.00	9.00	0.00	0.00	0.00	0.00	0.00	0.00	0.00	0.00	
296101003	13157 RUNNING DEER RD	87.50	87.50	9.00	9.00	0.00	0.00	0.00	0.00	0.00	0.00	0.00	0.00	
296101004	13169 RUNNING DEER RD	87.50	87.50	9.00	9.00	0.00	0.00	0.00	0.00	0.00	0.00	0.00	0.00	
296101005	13181 RUNNING DEER RD	87.50	87.50	9.00	9.00	0.00	0.00	0.00	0.00	0.00	0.00	0.00	0.00	
296101006	13193 RUNNING DEER RD	87.50	87.50	9.00	9.00	0.00	0.00	0.00	0.00	0.00	0.00	0.00	0.00	
296101007	13205 RUNNING DEER RD	87.50	87.50	9.00	9.00	0.00	0.00	0.00	0.00	0.00	0.00	0.00	0.00	
296101008	13217 RUNNING DEER RD	87.50	87.50	9.00	9.00	0.00	0.00	0.00	0.00	0.00	0.00	0.00	0.00	
296101009	13229 RUNNING DEER RD	87.50	87.50	9.00	9.00	0.00	0.00	0.00	0.00	0.00	0.00	0.00	0.00	
296101010	13241 RUNNING DEER RD	87.50	87.50	9.00	9.00	0.00	0.00	0.00	0.00	0.00	0.00	0.00	0.00	
296102001	23826 WOLCOTT DR	87.50	87.50	9.00	9.00	0.00	0.00	0.00	0.00	0.00	0.00	0.00	0.00	
296102002	23816 WOLCOTT DR	87.50	87.50	9.00	9.00	0.00	0.00	0.00	0.00	0.00	0.00	0.00	0.00	
296102003	23806 WOLCOTT DR	87.50	87.50	9.00	9.00	0.00	0.00	0.00	0.00	0.00	0.00	0.00	0.00	
296102004	23794 WOLCOTT DR	87.50	87.50	9.00	9.00	0.00	0.00	0.00	0.00	0.00	0.00	0.00	0.00	
296102005	23793 CUSHENBURY DR	87.50	87.50	9.00	9.00	0.00	0.00	0.00	0.00	0.00	0.00	0.00	0.00	
296102006	23803 CUSHENBURY DR	87.50	87.50	9.00	9.00	0.00	0.00	0.00	0.00	0.00	0.00	0.00	0.00	
296102007	23813 CUSHENBURY DR	87.50	87.50	9.00	9.00	0.00	0.00	0.00	0.00	0.00	0.00	0.00	0.00	
296102008	23823 CUSHENBURY DR	87.50	87.50	9.00	9.00	0.00	0.00	0.00	0.00	0.00	0.00	0.00	0.00	
296103001	23874 DRACAEA AVE	87.50	87.50	9.00	9.00	0.00	0.00	0.00	0.00	0.00	0.00	0.00	0.00	
296103002	23862 DRACAEA AVE	87.50	87.50	9.00	9.00	0.00	0.00	0.00	0.00	0.00	0.00	0.00	0.00	
296103003	23848 DRACAEA AVE	87.50	87.50	9.00	9.00	0.00	0.00	0.00	0.00	0.00	0.00	0.00	0.00	
296103004	23834 DRACAEA AVE	87.50	87.50	9.00	9.00	0.00	0.00	0.00	0.00	0.00	0.00	0.00	0.00	
296103005	23820 DRACAEA AVE	87.50	87.50	9.00	9.00	0.00	0.00	0.00	0.00	0.00	0.00	0.00	0.00	
296103006	23806 DRACAEA AVE	87.50	87.50	9.00	9.00	0.00	0.00	0.00	0.00	0.00	0.00	0.00	0.00	
296103007	23792 DRACAEA AVE	87.50	87.50	9.00	9.00	0.00	0.00	0.00	0.00	0.00	0.00	0.00	0.00	
296103008	23795 WOLCOTT DR	87.50	87.50	9.00	9.00	0.00	0.00	0.00	0.00	0.00	0.00	0.00	0.00	
296103009	23805 WOLCOTT DR	87.50	87.50	9.00	9.00	0.00	0.00	0.00	0.00	0.00	0.00	0.00	0.00	

MORENO VALLEY COMMUNITY SERVICES DISTRICT
FISCAL YEAR 2015/16 MAXIMUM AND APPLIED PARCEL TAXES/CHARGES

ASSESSOR'S PARCEL NUMBER	SITUS ADDRESS	ZONE A		ZONE C		ZONE D		ZONE E		ZONE M		ZONE S		TRACT NUMBER
		MAXIMUM	APPLIED	MAXIMUM	APPLIED	MAXIMUM	APPLIED	MAXIMUM	APPLIED	MAXIMUM	APPLIED	MAXIMUM	APPLIED	
296103010	23815 WOLCOTT DR	87.50	87.50	9.00	9.00	0.00	0.00	0.00	0.00	0.00	0.00	0.00	0.00	
296103011	23825 WOLCOTT DR	87.50	87.50	9.00	9.00	0.00	0.00	0.00	0.00	0.00	0.00	0.00	0.00	
296103012	23835 WOLCOTT DR	87.50	87.50	9.00	9.00	0.00	0.00	0.00	0.00	0.00	0.00	0.00	0.00	
296103013	23845 WOLCOTT DR	87.50	87.50	9.00	9.00	0.00	0.00	0.00	0.00	0.00	0.00	0.00	0.00	
296103014	23855 WOLCOTT DR	87.50	87.50	9.00	9.00	0.00	0.00	0.00	0.00	0.00	0.00	0.00	0.00	
296103015	23865 WOLCOTT DR	87.50	87.50	9.00	9.00	0.00	0.00	0.00	0.00	0.00	0.00	0.00	0.00	
296103016	23875 WOLCOTT DR	87.50	87.50	9.00	9.00	0.00	0.00	0.00	0.00	0.00	0.00	0.00	0.00	
296103017	23850 CUSHENBURY DR	87.50	87.50	9.00	9.00	0.00	0.00	0.00	0.00	0.00	0.00	0.00	0.00	
296103018	23840 CUSHENBURY DR	87.50	87.50	9.00	9.00	0.00	0.00	0.00	0.00	0.00	0.00	0.00	0.00	
296103019	23830 CUSHENBURY DR	87.50	87.50	9.00	9.00	0.00	0.00	0.00	0.00	0.00	0.00	0.00	0.00	
296103020	23820 CUSHENBURY DR	87.50	87.50	9.00	9.00	0.00	0.00	0.00	0.00	0.00	0.00	0.00	0.00	
296103021	23810 CUSHENBURY DR	87.50	87.50	9.00	9.00	0.00	0.00	0.00	0.00	0.00	0.00	0.00	0.00	
296103022	23800 CUSHENBURY DR	87.50	87.50	9.00	9.00	0.00	0.00	0.00	0.00	0.00	0.00	0.00	0.00	
296103023	23790 CUSHENBURY DR	87.50	87.50	9.00	9.00	0.00	0.00	0.00	0.00	0.00	0.00	0.00	0.00	
296103025		87.50	87.50	9.00	9.00	0.00	0.00	0.00	0.00	0.00	0.00	0.00	0.00	
296103026	13325 HEACOCK ST	1050.00	1050.00	9.00	9.00	0.00	0.00	0.00	0.00	0.00	0.00	0.00	0.00	
296103027	13125 HEACOCK ST	12250.00	12250.00	9.00	9.00	0.00	0.00	0.00	0.00	0.00	0.00	0.00	0.00	
296111001	23511 DRACAEA AVE	87.50	87.50	9.00	9.00	0.00	0.00	0.00	0.00	0.00	0.00	0.00	0.00	
296111002	23523 DRACAEA AVE	87.50	87.50	9.00	9.00	0.00	0.00	0.00	0.00	0.00	0.00	0.00	0.00	
296111003	23535 DRACAEA AVE	87.50	87.50	9.00	9.00	0.00	0.00	0.00	0.00	0.00	0.00	0.00	0.00	
296111004	23547 DRACAEA AVE	87.50	87.50	9.00	9.00	0.00	0.00	0.00	0.00	0.00	0.00	0.00	0.00	
296111005	23559 DRACAEA AVE	87.50	87.50	9.00	9.00	0.00	0.00	0.00	0.00	0.00	0.00	0.00	0.00	
296111006	23571 DRACAEA AVE	87.50	87.50	9.00	9.00	0.00	0.00	0.00	0.00	0.00	0.00	0.00	0.00	
296111007	23583 DRACAEA AVE	87.50	87.50	9.00	9.00	0.00	0.00	0.00	0.00	0.00	0.00	0.00	0.00	
296111008	13259 SUNFIELD DR	87.50	87.50	9.00	9.00	0.00	0.00	0.00	0.00	0.00	0.00	0.00	0.00	
296111009	13269 SUNFIELD DR	87.50	87.50	9.00	9.00	0.00	0.00	0.00	0.00	0.00	0.00	0.00	0.00	
296111010	13289 SUNFIELD DR	87.50	87.50	9.00	9.00	0.00	0.00	0.00	0.00	0.00	0.00	0.00	0.00	
296111011	13299 SUNFIELD DR	87.50	87.50	9.00	9.00	0.00	0.00	0.00	0.00	0.00	0.00	0.00	0.00	
296111012	13309 SUNFIELD DR	87.50	87.50	9.00	9.00	0.00	0.00	0.00	0.00	0.00	0.00	0.00	0.00	
296111013	13332 SUNFLOWER CT	87.50	87.50	9.00	9.00	0.00	0.00	0.00	0.00	0.00	0.00	0.00	0.00	
296111014	13314 SUNFLOWER CT	87.50	87.50	9.00	9.00	0.00	0.00	0.00	0.00	0.00	0.00	0.00	0.00	
296111015	13296 SUNFLOWER CT	87.50	87.50	9.00	9.00	0.00	0.00	0.00	0.00	0.00	0.00	0.00	0.00	
296111016	13286 SUNFLOWER CT	87.50	87.50	9.00	9.00	0.00	0.00	0.00	0.00	0.00	0.00	0.00	0.00	
296111017	13284 SUNFLOWER CT	87.50	87.50	9.00	9.00	0.00	0.00	0.00	0.00	0.00	0.00	0.00	0.00	
296111018	13279 SUNFLOWER CT	87.50	87.50	9.00	9.00	0.00	0.00	0.00	0.00	0.00	0.00	0.00	0.00	
296111019	13291 SUNFLOWER CT	87.50	87.50	9.00	9.00	0.00	0.00	0.00	0.00	0.00	0.00	0.00	0.00	
296111020	13305 SUNFLOWER CT	87.50	87.50	9.00	9.00	0.00	0.00	0.00	0.00	0.00	0.00	0.00	0.00	

MORENO VALLEY COMMUNITY SERVICES DISTRICT
FISCAL YEAR 2015/16 MAXIMUM AND APPLIED PARCEL TAXES/CHARGES

ASSESSOR'S PARCEL NUMBER	SITUS ADDRESS	ZONE A		ZONE C		ZONE D		ZONE E		ZONE M		ZONE S		TRACT NUMBER
		MAXIMUM	APPLIED	MAXIMUM	APPLIED	MAXIMUM	APPLIED	MAXIMUM	APPLIED	MAXIMUM	APPLIED	MAXIMUM	APPLIED	
296111021	13321 SUNFLOWER CT	87.50	87.50	9.00	9.00	0.00	0.00	0.00	0.00	0.00	0.00	0.00	0.00	
296111022	13333 SUNFLOWER CT	87.50	87.50	9.00	9.00	0.00	0.00	0.00	0.00	0.00	0.00	0.00	0.00	
296111023	13347 SUNFLOWER CT	87.50	87.50	9.00	9.00	0.00	0.00	0.00	0.00	0.00	0.00	0.00	0.00	
296111024	13363 SUNFLOWER CT	87.50	87.50	9.00	9.00	0.00	0.00	0.00	0.00	0.00	0.00	0.00	0.00	
296111025	13373 SUNFLOWER CT	87.50	87.50	9.00	9.00	0.00	0.00	0.00	0.00	0.00	0.00	0.00	0.00	
296112001	13370 SUNFIELD DR	87.50	87.50	9.00	9.00	0.00	0.00	0.00	0.00	0.00	0.00	0.00	0.00	
296112002	13360 SUNFIELD DR	87.50	87.50	9.00	9.00	0.00	0.00	0.00	0.00	0.00	0.00	0.00	0.00	
296112003	13350 SUNFIELD DR	87.50	87.50	9.00	9.00	0.00	0.00	0.00	0.00	0.00	0.00	0.00	0.00	
296112004	13340 SUNFIELD DR	87.50	87.50	9.00	9.00	0.00	0.00	0.00	0.00	0.00	0.00	0.00	0.00	
296112005	13330 SUNFIELD DR	87.50	87.50	9.00	9.00	0.00	0.00	0.00	0.00	0.00	0.00	0.00	0.00	
296112006	13320 SUNFIELD DR	87.50	87.50	9.00	9.00	0.00	0.00	0.00	0.00	0.00	0.00	0.00	0.00	
296112007	13310 SUNFIELD DR	87.50	87.50	9.00	9.00	0.00	0.00	0.00	0.00	0.00	0.00	0.00	0.00	
296112008	13300 SUNFIELD DR	87.50	87.50	9.00	9.00	0.00	0.00	0.00	0.00	0.00	0.00	0.00	0.00	
296112009	13290 SUNFIELD DR	87.50	87.50	9.00	9.00	0.00	0.00	0.00	0.00	0.00	0.00	0.00	0.00	
296112010	13280 SUNFIELD DR	87.50	87.50	9.00	9.00	0.00	0.00	0.00	0.00	0.00	0.00	0.00	0.00	
296112011	13270 SUNFIELD DR	87.50	87.50	9.00	9.00	0.00	0.00	0.00	0.00	0.00	0.00	0.00	0.00	
296112012	13260 SUNFIELD DR	87.50	87.50	9.00	9.00	0.00	0.00	0.00	0.00	0.00	0.00	0.00	0.00	
296112013	23595 DRACAEA AVE	87.50	87.50	9.00	9.00	0.00	0.00	0.00	0.00	0.00	0.00	0.00	0.00	
296112014	23607 DRACAEA AVE	87.50	87.50	9.00	9.00	0.00	0.00	0.00	0.00	0.00	0.00	0.00	0.00	
296112015	23631 DRACAEA AVE	87.50	87.50	9.00	9.00	0.00	0.00	0.00	0.00	0.00	0.00	0.00	0.00	
296112016	23645 DRACAEA AVE	87.50	87.50	9.00	9.00	0.00	0.00	0.00	0.00	0.00	0.00	0.00	0.00	
296112017	23657 DRACAEA AVE	87.50	87.50	9.00	9.00	0.00	0.00	0.00	0.00	0.00	0.00	0.00	0.00	
296112018	23669 DRACAEA AVE	87.50	87.50	9.00	9.00	0.00	0.00	0.00	0.00	0.00	0.00	0.00	0.00	
296112019	23681 DRACAEA AVE	87.50	87.50	9.00	9.00	0.00	0.00	0.00	0.00	0.00	0.00	0.00	0.00	
296112020	23693 DRACAEA AVE	87.50	87.50	9.00	9.00	0.00	0.00	0.00	0.00	0.00	0.00	0.00	0.00	
296112021	23705 DRACAEA AVE	87.50	87.50	9.00	9.00	0.00	0.00	0.00	0.00	0.00	0.00	0.00	0.00	
296112022	23717 DRACAEA AVE	87.50	87.50	9.00	9.00	0.00	0.00	0.00	0.00	0.00	0.00	0.00	0.00	
296112023	13291 LARKHAVEN DR	87.50	87.50	9.00	9.00	0.00	0.00	0.00	0.00	0.00	0.00	0.00	0.00	
296112024	13301 LARKHAVEN DR	87.50	87.50	9.00	9.00	0.00	0.00	0.00	0.00	0.00	0.00	0.00	0.00	
296112025	13311 LARKHAVEN DR	87.50	87.50	9.00	9.00	0.00	0.00	0.00	0.00	0.00	0.00	0.00	0.00	
296112026	13321 LARKHAVEN DR	87.50	87.50	9.00	9.00	0.00	0.00	0.00	0.00	0.00	0.00	0.00	0.00	
296112027	13331 LARKHAVEN DR	87.50	87.50	9.00	9.00	0.00	0.00	0.00	0.00	0.00	0.00	0.00	0.00	
296112028	13341 LARKHAVEN DR	87.50	87.50	9.00	9.00	0.00	0.00	0.00	0.00	0.00	0.00	0.00	0.00	
296112029	13351 LARKHAVEN DR	87.50	87.50	9.00	9.00	0.00	0.00	0.00	0.00	0.00	0.00	0.00	0.00	
296112030	13361 LARKHAVEN DR	87.50	87.50	9.00	9.00	0.00	0.00	0.00	0.00	0.00	0.00	0.00	0.00	
296112031	13372 FIELDCREST CT	87.50	87.50	9.00	9.00	0.00	0.00	0.00	0.00	0.00	0.00	0.00	0.00	
296112032	13360 FIELDCREST CT	87.50	87.50	9.00	9.00	0.00	0.00	0.00	0.00	0.00	0.00	0.00	0.00	

MORENO VALLEY COMMUNITY SERVICES DISTRICT
FISCAL YEAR 2015/16 MAXIMUM AND APPLIED PARCEL TAXES/CHARGES

ASSESSOR'S PARCEL NUMBER	SITUS ADDRESS	ZONE A		ZONE C		ZONE D		ZONE E		ZONE M		ZONE S		TRACT NUMBER
		MAXIMUM	APPLIED	MAXIMUM	APPLIED	MAXIMUM	APPLIED	MAXIMUM	APPLIED	MAXIMUM	APPLIED	MAXIMUM	APPLIED	
296112033	13348 FIELDCREST CT	87.50	87.50	9.00	9.00	0.00	0.00	0.00	0.00	0.00	0.00	0.00	0.00	
296112034	13336 FIELDCREST CT	87.50	87.50	9.00	9.00	0.00	0.00	0.00	0.00	0.00	0.00	0.00	0.00	
296112035	13324 FIELDCREST CT	87.50	87.50	9.00	9.00	0.00	0.00	0.00	0.00	0.00	0.00	0.00	0.00	
296112036	13312 FIELDCREST CT	87.50	87.50	9.00	9.00	0.00	0.00	0.00	0.00	0.00	0.00	0.00	0.00	
296112037	13300 FIELDCREST CT	87.50	87.50	9.00	9.00	0.00	0.00	0.00	0.00	0.00	0.00	0.00	0.00	
296112038	13290 FIELDCREST CT	87.50	87.50	9.00	9.00	0.00	0.00	0.00	0.00	0.00	0.00	0.00	0.00	
296112039	13281 FIELDCREST CT	87.50	87.50	9.00	9.00	0.00	0.00	0.00	0.00	0.00	0.00	0.00	0.00	
296112040	13293 FIELDCREST CT	87.50	87.50	9.00	9.00	0.00	0.00	0.00	0.00	0.00	0.00	0.00	0.00	
296112041	13305 FIELDCREST CT	87.50	87.50	9.00	9.00	0.00	0.00	0.00	0.00	0.00	0.00	0.00	0.00	
296112042	13315 FIELDCREST CT	87.50	87.50	9.00	9.00	0.00	0.00	0.00	0.00	0.00	0.00	0.00	0.00	
296112043	13327 FIELDCREST CT	87.50	87.50	9.00	9.00	0.00	0.00	0.00	0.00	0.00	0.00	0.00	0.00	
296112044	13339 FIELDCREST CT	87.50	87.50	9.00	9.00	0.00	0.00	0.00	0.00	0.00	0.00	0.00	0.00	
296112045	13351 FIELDCREST CT	87.50	87.50	9.00	9.00	0.00	0.00	0.00	0.00	0.00	0.00	0.00	0.00	
296112046	13363 FIELDCREST CT	87.50	87.50	9.00	9.00	0.00	0.00	0.00	0.00	0.00	0.00	0.00	0.00	
296113001	13270 LARKHAVEN DR	87.50	87.50	9.00	9.00	0.00	0.00	0.00	0.00	0.00	0.00	0.00	0.00	
296113002	13280 LARKHAVEN DR	87.50	87.50	9.00	9.00	0.00	0.00	0.00	0.00	0.00	0.00	0.00	0.00	
296113003	13290 LARKHAVEN DR	87.50	87.50	9.00	9.00	0.00	0.00	0.00	0.00	0.00	0.00	0.00	0.00	
296113004	13300 LARKHAVEN DR	87.50	87.50	9.00	9.00	0.00	0.00	0.00	0.00	0.00	0.00	0.00	0.00	
296113005	13310 LARKHAVEN DR	87.50	87.50	9.00	9.00	0.00	0.00	0.00	0.00	0.00	0.00	0.00	0.00	
296113006	13320 LARKHAVEN DR	87.50	87.50	9.00	9.00	0.00	0.00	0.00	0.00	0.00	0.00	0.00	0.00	
296113007	13330 LARKHAVEN DR	87.50	87.50	9.00	9.00	0.00	0.00	0.00	0.00	0.00	0.00	0.00	0.00	
296113008	13340 LARKHAVEN DR	87.50	87.50	9.00	9.00	0.00	0.00	0.00	0.00	0.00	0.00	0.00	0.00	
296113009	13350 LARKHAVEN DR	87.50	87.50	9.00	9.00	0.00	0.00	0.00	0.00	0.00	0.00	0.00	0.00	
296113010	13360 LARKHAVEN DR	87.50	87.50	9.00	9.00	0.00	0.00	0.00	0.00	0.00	0.00	0.00	0.00	
296121001	13381 SUNFLOWER CT	87.50	87.50	9.00	9.00	0.00	0.00	0.00	0.00	0.00	0.00	0.00	0.00	
296121002	13395 SUNFLOWER CT	87.50	87.50	9.00	9.00	0.00	0.00	0.00	0.00	0.00	0.00	0.00	0.00	
296122001	13497 SUNFLOWER CT	87.50	87.50	9.00	9.00	0.00	0.00	0.00	0.00	0.00	0.00	0.00	0.00	
296122002	13483 SUNFLOWER CT	87.50	87.50	9.00	9.00	0.00	0.00	0.00	0.00	0.00	0.00	0.00	0.00	
296122003	13469 SUNFLOWER CT	87.50	87.50	9.00	9.00	0.00	0.00	0.00	0.00	0.00	0.00	0.00	0.00	
296122004	13455 SUNFLOWER CT	87.50	87.50	9.00	9.00	0.00	0.00	0.00	0.00	0.00	0.00	0.00	0.00	
296122005	13439 SUNFLOWER CT	87.50	87.50	9.00	9.00	0.00	0.00	0.00	0.00	0.00	0.00	0.00	0.00	
296122006	13425 SUNFLOWER CT	87.50	87.50	9.00	9.00	0.00	0.00	0.00	0.00	0.00	0.00	0.00	0.00	
296122007	13411 SUNFLOWER CT	87.50	87.50	9.00	9.00	0.00	0.00	0.00	0.00	0.00	0.00	0.00	0.00	
296123001	13380 SUNFLOWER CT	87.50	87.50	9.00	9.00	0.00	0.00	0.00	0.00	0.00	0.00	0.00	0.00	
296123002	13394 SUNFLOWER CT	87.50	87.50	9.00	9.00	0.00	0.00	0.00	0.00	0.00	0.00	0.00	0.00	
296123003	13406 SUNFLOWER CT	87.50	87.50	9.00	9.00	0.00	0.00	0.00	0.00	0.00	0.00	0.00	0.00	
296123004	13414 SUNFLOWER CT	87.50	87.50	9.00	9.00	0.00	0.00	0.00	0.00	0.00	0.00	0.00	0.00	

MORENO VALLEY COMMUNITY SERVICES DISTRICT
FISCAL YEAR 2015/16 MAXIMUM AND APPLIED PARCEL TAXES/CHARGES

ASSESSOR'S PARCEL NUMBER	SITUS ADDRESS	ZONE A		ZONE C		ZONE D		ZONE E		ZONE M		ZONE S		TRACT NUMBER
		MAXIMUM	APPLIED	MAXIMUM	APPLIED	MAXIMUM	APPLIED	MAXIMUM	APPLIED	MAXIMUM	APPLIED	MAXIMUM	APPLIED	
296123005	13426 SUNFLOWER CT	87.50	87.50	9.00	9.00	0.00	0.00	0.00	0.00	0.00	0.00	0.00	0.00	
296123006	13440 SUNFLOWER CT	87.50	87.50	9.00	9.00	0.00	0.00	0.00	0.00	0.00	0.00	0.00	0.00	
296123007	13456 SUNFLOWER CT	87.50	87.50	9.00	9.00	0.00	0.00	0.00	0.00	0.00	0.00	0.00	0.00	
296123008	13457 SUNSWEPT CT	87.50	87.50	9.00	9.00	0.00	0.00	0.00	0.00	0.00	0.00	0.00	0.00	
296123009	13441 SUNSWEPT CT	87.50	87.50	9.00	9.00	0.00	0.00	0.00	0.00	0.00	0.00	0.00	0.00	
296123010	13427 SUNSWEPT CT	87.50	87.50	9.00	9.00	0.00	0.00	0.00	0.00	0.00	0.00	0.00	0.00	
296123011	13415 SUNSWEPT CT	87.50	87.50	9.00	9.00	0.00	0.00	0.00	0.00	0.00	0.00	0.00	0.00	
296123012	13403 SUNSWEPT CT	87.50	87.50	9.00	9.00	0.00	0.00	0.00	0.00	0.00	0.00	0.00	0.00	
296123013	13393 SUNSWEPT CT	87.50	87.50	9.00	9.00	0.00	0.00	0.00	0.00	0.00	0.00	0.00	0.00	
296123014	13383 SUNSWEPT CT	87.50	87.50	9.00	9.00	0.00	0.00	0.00	0.00	0.00	0.00	0.00	0.00	
296123015	13382 SUNSWEPT CT	87.50	87.50	9.00	9.00	0.00	0.00	0.00	0.00	0.00	0.00	0.00	0.00	
296123016	13392 SUNSWEPT CT	87.50	87.50	9.00	9.00	0.00	0.00	0.00	0.00	0.00	0.00	0.00	0.00	
296123017	13402 SUNSWEPT CT	87.50	87.50	9.00	9.00	0.00	0.00	0.00	0.00	0.00	0.00	0.00	0.00	
296123018	13416 SUNSWEPT CT	87.50	87.50	9.00	9.00	0.00	0.00	0.00	0.00	0.00	0.00	0.00	0.00	
296123019	13428 SUNSWEPT CT	87.50	87.50	9.00	9.00	0.00	0.00	0.00	0.00	0.00	0.00	0.00	0.00	
296123020	13442 SUNSWEPT CT	87.50	87.50	9.00	9.00	0.00	0.00	0.00	0.00	0.00	0.00	0.00	0.00	
296123021	13458 SUNSWEPT CT	87.50	87.50	9.00	9.00	0.00	0.00	0.00	0.00	0.00	0.00	0.00	0.00	
296123022	13449 FIELDCREST CT	87.50	87.50	9.00	9.00	0.00	0.00	0.00	0.00	0.00	0.00	0.00	0.00	
296123023	13435 FIELDCREST CT	87.50	87.50	9.00	9.00	0.00	0.00	0.00	0.00	0.00	0.00	0.00	0.00	
296123024	13423 FIELDCREST CT	87.50	87.50	9.00	9.00	0.00	0.00	0.00	0.00	0.00	0.00	0.00	0.00	
296123025	13411 FIELDCREST CT	87.50	87.50	9.00	9.00	0.00	0.00	0.00	0.00	0.00	0.00	0.00	0.00	
296123026	13399 FIELDCREST CT	87.50	87.50	9.00	9.00	0.00	0.00	0.00	0.00	0.00	0.00	0.00	0.00	
296123027	13387 FIELDCREST CT	87.50	87.50	9.00	9.00	0.00	0.00	0.00	0.00	0.00	0.00	0.00	0.00	
296123028	13375 FIELDCREST CT	87.50	87.50	9.00	9.00	0.00	0.00	0.00	0.00	0.00	0.00	0.00	0.00	
296124001	23537 SUNCREST AVE	87.50	87.50	9.00	9.00	0.00	0.00	0.00	0.00	0.00	0.00	0.00	0.00	
296124002	23549 SUNCREST AVE	87.50	87.50	9.00	9.00	0.00	0.00	0.00	0.00	0.00	0.00	0.00	0.00	
296124003	23561 SUNCREST AVE	87.50	87.50	9.00	9.00	0.00	0.00	0.00	0.00	0.00	0.00	0.00	0.00	
296124004	23577 SUNCREST AVE	87.50	87.50	9.00	9.00	0.00	0.00	0.00	0.00	0.00	0.00	0.00	0.00	
296124005	23593 SUNCREST AVE	87.50	87.50	9.00	9.00	0.00	0.00	0.00	0.00	0.00	0.00	0.00	0.00	
296124006	23607 SUNCREST AVE	87.50	87.50	9.00	9.00	0.00	0.00	0.00	0.00	0.00	0.00	0.00	0.00	
296124007	23621 SUNCREST AVE	87.50	87.50	9.00	9.00	0.00	0.00	0.00	0.00	0.00	0.00	0.00	0.00	
296124008	23629 SUNCREST AVE	87.50	87.50	9.00	9.00	0.00	0.00	0.00	0.00	0.00	0.00	0.00	0.00	
296124009	23641 SUNCREST AVE	87.50	87.50	9.00	9.00	0.00	0.00	0.00	0.00	0.00	0.00	0.00	0.00	
296124010	23655 SUNCREST AVE	87.50	87.50	9.00	9.00	0.00	0.00	0.00	0.00	0.00	0.00	0.00	0.00	
296124011	23667 SUNCREST AVE	87.50	87.50	9.00	9.00	0.00	0.00	0.00	0.00	0.00	0.00	0.00	0.00	
296124012	23679 SUNCREST AVE	87.50	87.50	9.00	9.00	0.00	0.00	0.00	0.00	0.00	0.00	0.00	0.00	
296124013	23691 SUNCREST AVE	87.50	87.50	9.00	9.00	0.00	0.00	0.00	0.00	0.00	0.00	0.00	0.00	

MORENO VALLEY COMMUNITY SERVICES DISTRICT
FISCAL YEAR 2015/16 MAXIMUM AND APPLIED PARCEL TAXES/CHARGES

ASSESSOR'S		ZONE A		ZONE C		ZONE D		ZONE E		ZONE M		ZONE S		TRACT NUMBER
PARCEL NUMBER	SITUS ADDRESS	MAXIMUM	APPLIED	MAXIMUM	APPLIED	MAXIMUM	APPLIED	MAXIMUM	APPLIED	MAXIMUM	APPLIED	MAXIMUM	APPLIED	
296124014	23703 SUNCREST AVE	87.50	87.50	9.00	9.00	0.00	0.00	0.00	0.00	0.00	0.00	0.00	0.00	
296125001	13475 LARKHAVEN DR	87.50	87.50	9.00	9.00	0.00	0.00	0.00	0.00	0.00	0.00	0.00	0.00	
296125002	13461 LARKHAVEN DR	87.50	87.50	9.00	9.00	0.00	0.00	0.00	0.00	0.00	0.00	0.00	0.00	
296125003	13449 LARKHAVEN DR	87.50	87.50	9.00	9.00	0.00	0.00	0.00	0.00	0.00	0.00	0.00	0.00	
296125004	13435 LARKHAVEN DR	87.50	87.50	9.00	9.00	0.00	0.00	0.00	0.00	0.00	0.00	0.00	0.00	
296125005	13423 LARKHAVEN DR	87.50	87.50	9.00	9.00	0.00	0.00	0.00	0.00	0.00	0.00	0.00	0.00	
296126001	13370 LARKHAVEN DR	87.50	87.50	9.00	9.00	0.00	0.00	0.00	0.00	0.00	0.00	0.00	0.00	
296126002	13380 LARKHAVEN DR	87.50	87.50	9.00	9.00	0.00	0.00	0.00	0.00	0.00	0.00	0.00	0.00	
296126003	13390 LARKHAVEN DR	87.50	87.50	9.00	9.00	0.00	0.00	0.00	0.00	0.00	0.00	0.00	0.00	
296126004	13400 LARKHAVEN DR	87.50	87.50	9.00	9.00	0.00	0.00	0.00	0.00	0.00	0.00	0.00	0.00	
296126005	13410 LARKHAVEN DR	87.50	87.50	9.00	9.00	0.00	0.00	0.00	0.00	0.00	0.00	0.00	0.00	
296126006	13422 LARKHAVEN DR	87.50	87.50	9.00	9.00	0.00	0.00	0.00	0.00	0.00	0.00	0.00	0.00	
296126007	13434 LARKHAVEN DR	87.50	87.50	9.00	9.00	0.00	0.00	0.00	0.00	0.00	0.00	0.00	0.00	
296126008	13448 LARKHAVEN DR	87.50	87.50	9.00	9.00	0.00	0.00	0.00	0.00	0.00	0.00	0.00	0.00	
296126009	13460 LARKHAVEN DR	87.50	87.50	9.00	9.00	0.00	0.00	0.00	0.00	0.00	0.00	0.00	0.00	
296126010	13474 LARKHAVEN DR	87.50	87.50	9.00	9.00	0.00	0.00	0.00	0.00	0.00	0.00	0.00	0.00	
296126011	23660 SUNCREST AVE	87.50	87.50	9.00	9.00	0.00	0.00	0.00	0.00	0.00	0.00	0.00	0.00	
296126012	23672 SUNCREST AVE	87.50	87.50	9.00	9.00	0.00	0.00	0.00	0.00	0.00	0.00	0.00	0.00	
296126013	23686 SUNCREST AVE	87.50	87.50	9.00	9.00	0.00	0.00	0.00	0.00	0.00	0.00	0.00	0.00	
296126014	23698 SUNCREST AVE	87.50	87.50	9.00	9.00	0.00	0.00	0.00	0.00	0.00	0.00	0.00	0.00	
296126015	23712 SUNCREST AVE	87.50	87.50	9.00	9.00	0.00	0.00	0.00	0.00	0.00	0.00	0.00	0.00	
296126016	23724 SUNCREST AVE	87.50	87.50	9.00	9.00	0.00	0.00	0.00	0.00	0.00	0.00	0.00	0.00	
296126017	23736 SUNCREST AVE	87.50	87.50	9.00	9.00	0.00	0.00	0.00	0.00	0.00	0.00	0.00	0.00	
296126018	23748 SUNCREST AVE	87.50	87.50	9.00	9.00	0.00	0.00	0.00	0.00	0.00	0.00	0.00	0.00	
296127001	23731 SUNCREST AVE	87.50	87.50	9.00	9.00	0.00	0.00	0.00	0.00	0.00	0.00	0.00	0.00	
296127002	23745 SUNCREST AVE	87.50	87.50	9.00	9.00	0.00	0.00	0.00	0.00	0.00	0.00	0.00	0.00	
296131001	13261 RUNNING DEER RD	87.50	87.50	9.00	9.00	0.00	0.00	0.00	0.00	0.00	0.00	0.00	0.00	
296131002	13275 RUNNING DEER RD	87.50	87.50	9.00	9.00	0.00	0.00	0.00	0.00	0.00	0.00	0.00	0.00	
296131003	13289 RUNNING DEER RD	87.50	87.50	9.00	9.00	0.00	0.00	0.00	0.00	0.00	0.00	0.00	0.00	
296131004	13301 RUNNING DEER RD	87.50	87.50	9.00	9.00	0.00	0.00	0.00	0.00	0.00	0.00	0.00	0.00	
296131005	13313 RUNNING DEER RD	87.50	87.50	9.00	9.00	0.00	0.00	0.00	0.00	0.00	0.00	0.00	0.00	
296131006	13345 REINDEER ST	87.50	87.50	9.00	9.00	0.00	0.00	0.00	0.00	0.00	0.00	0.00	0.00	
296131007	13359 REINDEER ST	87.50	87.50	9.00	9.00	0.00	0.00	0.00	0.00	0.00	0.00	0.00	0.00	
296131008	13373 REINDEER ST	87.50	87.50	9.00	9.00	0.00	0.00	0.00	0.00	0.00	0.00	0.00	0.00	
296131009	13387 REINDEER ST	87.50	87.50	9.00	9.00	0.00	0.00	0.00	0.00	0.00	0.00	0.00	0.00	
296132001	13339 RUNNING DEER RD	87.50	87.50	9.00	9.00	0.00	0.00	0.00	0.00	0.00	0.00	0.00	0.00	
296132002	13353 RUNNING DEER RD	87.50	87.50	9.00	9.00	0.00	0.00	0.00	0.00	0.00	0.00	0.00	0.00	

MORENO VALLEY COMMUNITY SERVICES DISTRICT
FISCAL YEAR 2015/16 MAXIMUM AND APPLIED PARCEL TAXES/CHARGES

ASSESSOR'S PARCEL NUMBER	SITUS ADDRESS	ZONE A		ZONE C		ZONE D		ZONE E		ZONE M		ZONE S		TRACT NUMBER
		MAXIMUM	APPLIED	MAXIMUM	APPLIED	MAXIMUM	APPLIED	MAXIMUM	APPLIED	MAXIMUM	APPLIED	MAXIMUM	APPLIED	
296132003	13365 RUNNING DEER RD	87.50	87.50	9.00	9.00	0.00	0.00	0.00	0.00	0.00	0.00	0.00	0.00	
296132004	13379 RUNNING DEER RD	87.50	87.50	9.00	9.00	0.00	0.00	0.00	0.00	0.00	0.00	0.00	0.00	
296132005	13391 RUNNING DEER RD	87.50	87.50	9.00	9.00	0.00	0.00	0.00	0.00	0.00	0.00	0.00	0.00	
296132006	13416 REINDEER ST	87.50	87.50	9.00	9.00	0.00	0.00	0.00	0.00	0.00	0.00	0.00	0.00	
296132007	13390 REINDEER ST	87.50	87.50	9.00	9.00	0.00	0.00	0.00	0.00	0.00	0.00	0.00	0.00	
296133001	13381 RUNNING DEER RD	87.50	87.50	9.00	9.00	0.00	0.00	0.00	0.00	0.00	0.00	0.00	0.00	
296133002	13390 BAMBI CT	87.50	87.50	9.00	9.00	0.00	0.00	0.00	0.00	0.00	0.00	0.00	0.00	
296133003	13380 BAMBI CT	87.50	87.50	9.00	9.00	0.00	0.00	0.00	0.00	0.00	0.00	0.00	0.00	
296133004	13368 BAMBI CT	87.50	87.50	9.00	9.00	0.00	0.00	0.00	0.00	0.00	0.00	0.00	0.00	
296133005	13356 BAMBI CT	87.50	87.50	9.00	9.00	0.00	0.00	0.00	0.00	0.00	0.00	0.00	0.00	
296133006	13344 BAMBI CT	87.50	87.50	9.00	9.00	0.00	0.00	0.00	0.00	0.00	0.00	0.00	0.00	
296133007	13331 BAMBI CT	87.50	87.50	9.00	9.00	0.00	0.00	0.00	0.00	0.00	0.00	0.00	0.00	
296133008	13343 BAMBI CT	87.50	87.50	9.00	9.00	0.00	0.00	0.00	0.00	0.00	0.00	0.00	0.00	
296133009	13389 BAMBI CT	87.50	87.50	9.00	9.00	0.00	0.00	0.00	0.00	0.00	0.00	0.00	0.00	
296133010	13338 RUNNING DEER RD	87.50	87.50	9.00	9.00	0.00	0.00	0.00	0.00	0.00	0.00	0.00	0.00	
296133011	13326 RUNNING DEER RD	87.50	87.50	9.00	9.00	0.00	0.00	0.00	0.00	0.00	0.00	0.00	0.00	
296133012	13308 RUNNING DEER RD	87.50	87.50	9.00	9.00	0.00	0.00	0.00	0.00	0.00	0.00	0.00	0.00	
296133013	13282 RUNNING DEER RD	87.50	87.50	9.00	9.00	0.00	0.00	0.00	0.00	0.00	0.00	0.00	0.00	
296133014	13260 RUNNING DEER RD	87.50	87.50	9.00	9.00	0.00	0.00	0.00	0.00	0.00	0.00	0.00	0.00	
296133015	23807 DRACAEA AVE	87.50	87.50	9.00	9.00	0.00	0.00	0.00	0.00	0.00	0.00	0.00	0.00	
296133016	23821 DRACAEA AVE	87.50	87.50	9.00	9.00	0.00	0.00	0.00	0.00	0.00	0.00	0.00	0.00	
296133017	23835 DRACAEA AVE	87.50	87.50	9.00	9.00	0.00	0.00	0.00	0.00	0.00	0.00	0.00	0.00	
296133018	23849 DRACAEA AVE	87.50	87.50	9.00	9.00	0.00	0.00	0.00	0.00	0.00	0.00	0.00	0.00	
296133019	23867 DRACAEA AVE	87.50	87.50	9.00	9.00	0.00	0.00	0.00	0.00	0.00	0.00	0.00	0.00	
296133020	13260 DEERPARK DR	87.50	87.50	9.00	9.00	0.00	0.00	0.00	0.00	0.00	0.00	0.00	0.00	
296133021	13275 DEERPARK DR	87.50	87.50	9.00	9.00	0.00	0.00	0.00	0.00	0.00	0.00	0.00	0.00	
296133022	13291 DEERPARK DR	87.50	87.50	9.00	9.00	0.00	0.00	0.00	0.00	0.00	0.00	0.00	0.00	
296133023	13305 DEERPARK DR	87.50	87.50	9.00	9.00	0.00	0.00	0.00	0.00	0.00	0.00	0.00	0.00	
296133024	13323 DEERPARK DR	87.50	87.50	9.00	9.00	0.00	0.00	0.00	0.00	0.00	0.00	0.00	0.00	
296133025	13335 DEERPARK DR	87.50	87.50	9.00	9.00	0.00	0.00	0.00	0.00	0.00	0.00	0.00	0.00	
296133026	13351 DEERPARK DR	87.50	87.50	9.00	9.00	0.00	0.00	0.00	0.00	0.00	0.00	0.00	0.00	
296133027	13365 DEERPARK DR	87.50	87.50	9.00	9.00	0.00	0.00	0.00	0.00	0.00	0.00	0.00	0.00	
296134001	23987 DRACAEA AVE	87.50	87.50	9.00	9.00	0.00	0.00	0.00	0.00	0.00	0.00	0.00	0.00	
296134002	23971 DRACAEA AVE	87.50	87.50	9.00	9.00	0.00	0.00	0.00	0.00	0.00	0.00	0.00	0.00	
296134003	23955 DRACAEA AVE	87.50	87.50	9.00	9.00	0.00	0.00	0.00	0.00	0.00	0.00	0.00	0.00	
296134004	23939 DRACAEA AVE	87.50	87.50	9.00	9.00	0.00	0.00	0.00	0.00	0.00	0.00	0.00	0.00	
296134005	23923 DRACAEA AVE	87.50	87.50	9.00	9.00	0.00	0.00	0.00	0.00	0.00	0.00	0.00	0.00	

MORENO VALLEY COMMUNITY SERVICES DISTRICT
FISCAL YEAR 2015/16 MAXIMUM AND APPLIED PARCEL TAXES/CHARGES

ASSESSOR'S PARCEL NUMBER	SITUS ADDRESS	ZONE A		ZONE C		ZONE D		ZONE E		ZONE M		ZONE S		TRACT NUMBER
		MAXIMUM	APPLIED	MAXIMUM	APPLIED	MAXIMUM	APPLIED	MAXIMUM	APPLIED	MAXIMUM	APPLIED	MAXIMUM	APPLIED	
296134006	23907 DRACAEA AVE	87.50	87.50	9.00	9.00	0.00	0.00	0.00	0.00	0.00	0.00	0.00	0.00	
296134007	23891 DRACAEA AVE	87.50	87.50	9.00	9.00	0.00	0.00	0.00	0.00	0.00	0.00	0.00	0.00	
296134008	23890 DEERFERN AVE	87.50	87.50	9.00	9.00	0.00	0.00	0.00	0.00	0.00	0.00	0.00	0.00	
296134009	23906 DEERFERN AVE	87.50	87.50	9.00	9.00	0.00	0.00	0.00	0.00	0.00	0.00	0.00	0.00	
296134010	23938 DEERFERN AVE	87.50	87.50	9.00	9.00	0.00	0.00	0.00	0.00	0.00	0.00	0.00	0.00	
296134011	23922 DEERFERN AVE	87.50	87.50	9.00	9.00	0.00	0.00	0.00	0.00	0.00	0.00	0.00	0.00	
296134012	23954 DEERFERN AVE	87.50	87.50	9.00	9.00	0.00	0.00	0.00	0.00	0.00	0.00	0.00	0.00	
296134013	23970 DEERFERN AVE	87.50	87.50	9.00	9.00	0.00	0.00	0.00	0.00	0.00	0.00	0.00	0.00	
296134014	13326 RUNNING HORSE DR	87.50	87.50	9.00	9.00	0.00	0.00	0.00	0.00	0.00	0.00	0.00	0.00	
296134015	13338 RUNNING HORSE DR	87.50	87.50	9.00	9.00	0.00	0.00	0.00	0.00	0.00	0.00	0.00	0.00	
296134016	13350 RUNNING HORSE DR	87.50	87.50	9.00	9.00	0.00	0.00	0.00	0.00	0.00	0.00	0.00	0.00	
296134017	13362 RUNNING HORSE DR	87.50	87.50	9.00	9.00	0.00	0.00	0.00	0.00	0.00	0.00	0.00	0.00	
296134018	13374 RUNNING HORSE DR	87.50	87.50	9.00	9.00	0.00	0.00	0.00	0.00	0.00	0.00	0.00	0.00	
296134019	13396 RUNNING HORSE DR	87.50	87.50	9.00	9.00	0.00	0.00	0.00	0.00	0.00	0.00	0.00	0.00	
296135001	13403 RUNNING HORSE DR	87.50	87.50	9.00	9.00	0.00	0.00	0.00	0.00	0.00	0.00	0.00	0.00	
296135002	13387 RUNNING HORSE DR	87.50	87.50	9.00	9.00	0.00	0.00	0.00	0.00	0.00	0.00	0.00	0.00	
296135003	13375 RUNNING HORSE DR	87.50	87.50	9.00	9.00	0.00	0.00	0.00	0.00	0.00	0.00	0.00	0.00	
296135004	13363 RUNNING HORSE DR	87.50	87.50	9.00	9.00	0.00	0.00	0.00	0.00	0.00	0.00	0.00	0.00	
296135005	23953 DEERFERN AVE	87.50	87.50	9.00	9.00	0.00	0.00	0.00	0.00	0.00	0.00	0.00	0.00	
296135006	23935 DEERFERN AVE	87.50	87.50	9.00	9.00	0.00	0.00	0.00	0.00	0.00	0.00	0.00	0.00	
296135007	23919 DEERFERN AVE	87.50	87.50	9.00	9.00	0.00	0.00	0.00	0.00	0.00	0.00	0.00	0.00	
296135008	13324 DEERPARK DR	87.50	87.50	9.00	9.00	0.00	0.00	0.00	0.00	0.00	0.00	0.00	0.00	
296135009	13334 DEERPARK DR	87.50	87.50	9.00	9.00	0.00	0.00	0.00	0.00	0.00	0.00	0.00	0.00	
296135010	13342 DEERPARK DR	87.50	87.50	9.00	9.00	0.00	0.00	0.00	0.00	0.00	0.00	0.00	0.00	
296135011	23908 DOE CT	87.50	87.50	9.00	9.00	0.00	0.00	0.00	0.00	0.00	0.00	0.00	0.00	
296135012	23920 DOE CT	87.50	87.50	9.00	9.00	0.00	0.00	0.00	0.00	0.00	0.00	0.00	0.00	
296135013	23921 DOE CT	87.50	87.50	9.00	9.00	0.00	0.00	0.00	0.00	0.00	0.00	0.00	0.00	
296135014	23909 DOE CT	87.50	87.50	9.00	9.00	0.00	0.00	0.00	0.00	0.00	0.00	0.00	0.00	
296135015	13366 DEERPARK DR	87.50	87.50	9.00	9.00	0.00	0.00	0.00	0.00	0.00	0.00	0.00	0.00	
296135016	13406 RUNNING DEER RD	87.50	87.50	9.00	9.00	0.00	0.00	0.00	0.00	0.00	0.00	0.00	0.00	
296135017	13418 RUNNING DEER RD	87.50	87.50	9.00	9.00	0.00	0.00	0.00	0.00	0.00	0.00	0.00	0.00	
296141001	23869 SUNCREST AVE	87.50	87.50	9.00	9.00	0.00	0.00	0.00	0.00	0.00	0.00	0.00	0.00	
296141002	23859 SUNCREST AVE	87.50	87.50	9.00	9.00	0.00	0.00	0.00	0.00	0.00	0.00	0.00	0.00	
296141003	23849 SUNCREST AVE	87.50	87.50	9.00	9.00	0.00	0.00	0.00	0.00	0.00	0.00	0.00	0.00	
296141004	23839 SUNCREST AVE	87.50	87.50	9.00	9.00	0.00	0.00	0.00	0.00	0.00	0.00	0.00	0.00	
296141005	23829 SUNCREST AVE	87.50	87.50	9.00	9.00	0.00	0.00	0.00	0.00	0.00	0.00	0.00	0.00	
296141006	23819 SUNCREST AVE	87.50	87.50	9.00	9.00	0.00	0.00	0.00	0.00	0.00	0.00	0.00	0.00	

MORENO VALLEY COMMUNITY SERVICES DISTRICT
FISCAL YEAR 2015/16 MAXIMUM AND APPLIED PARCEL TAXES/CHARGES

ASSESSOR'S PARCEL NUMBER	SITUS ADDRESS	ZONE A		ZONE C		ZONE D		ZONE E		ZONE M		ZONE S		TRACT NUMBER
		MAXIMUM	APPLIED	MAXIMUM	APPLIED	MAXIMUM	APPLIED	MAXIMUM	APPLIED	MAXIMUM	APPLIED	MAXIMUM	APPLIED	
296141007	23809 SUNCREST AVE	87.50	87.50	9.00	9.00	0.00	0.00	0.00	0.00	0.00	0.00	0.00	0.00	
296141008	23789 SUNCREST AVE	87.50	87.50	9.00	9.00	0.00	0.00	0.00	0.00	0.00	0.00	0.00	0.00	
296141009	23779 SUNCREST AVE	87.50	87.50	9.00	9.00	0.00	0.00	0.00	0.00	0.00	0.00	0.00	0.00	
296141010	23769 SUNCREST AVE	87.50	87.50	9.00	9.00	0.00	0.00	0.00	0.00	0.00	0.00	0.00	0.00	
296141011	23759 SUNCREST AVE	87.50	87.50	9.00	9.00	0.00	0.00	0.00	0.00	0.00	0.00	0.00	0.00	
296142001	23760 SUNCREST AVE	87.50	87.50	9.00	9.00	0.00	0.00	0.00	0.00	0.00	0.00	0.00	0.00	
296142002	23770 SUNCREST AVE	87.50	87.50	9.00	9.00	0.00	0.00	0.00	0.00	0.00	0.00	0.00	0.00	
296142003	23780 SUNCREST AVE	87.50	87.50	9.00	9.00	0.00	0.00	0.00	0.00	0.00	0.00	0.00	0.00	
296142004	23790 SUNCREST AVE	87.50	87.50	9.00	9.00	0.00	0.00	0.00	0.00	0.00	0.00	0.00	0.00	
296142005	23800 SUNCREST AVE	87.50	87.50	9.00	9.00	0.00	0.00	0.00	0.00	0.00	0.00	0.00	0.00	
296142006	23810 SUNCREST AVE	87.50	87.50	9.00	9.00	0.00	0.00	0.00	0.00	0.00	0.00	0.00	0.00	
296142007	13443 REINDEER ST	87.50	87.50	9.00	9.00	0.00	0.00	0.00	0.00	0.00	0.00	0.00	0.00	
296142008	13429 REINDEER ST	87.50	87.50	9.00	9.00	0.00	0.00	0.00	0.00	0.00	0.00	0.00	0.00	
296142009	23781 ANTLER CT	87.50	87.50	9.00	9.00	0.00	0.00	0.00	0.00	0.00	0.00	0.00	0.00	
296142010	23771 ANTLER CT	87.50	87.50	9.00	9.00	0.00	0.00	0.00	0.00	0.00	0.00	0.00	0.00	
296142011	23770 ANTLER CT	87.50	87.50	9.00	9.00	0.00	0.00	0.00	0.00	0.00	0.00	0.00	0.00	
296142012	23780 ANTLER CT	87.50	87.50	9.00	9.00	0.00	0.00	0.00	0.00	0.00	0.00	0.00	0.00	
296142013	23790 ANTLER CT	87.50	87.50	9.00	9.00	0.00	0.00	0.00	0.00	0.00	0.00	0.00	0.00	
296142014	13401 REINDEER ST	87.50	87.50	9.00	9.00	0.00	0.00	0.00	0.00	0.00	0.00	0.00	0.00	
296143001	13420 REINDEER ST	87.50	87.50	9.00	9.00	0.00	0.00	0.00	0.00	0.00	0.00	0.00	0.00	
296143002	13426 REINDEER ST	87.50	87.50	9.00	9.00	0.00	0.00	0.00	0.00	0.00	0.00	0.00	0.00	
296143003	13434 REINDEER ST	87.50	87.50	9.00	9.00	0.00	0.00	0.00	0.00	0.00	0.00	0.00	0.00	
296143004	13442 REINDEER ST	87.50	87.50	9.00	9.00	0.00	0.00	0.00	0.00	0.00	0.00	0.00	0.00	
296143005	13448 REINDEER ST	87.50	87.50	9.00	9.00	0.00	0.00	0.00	0.00	0.00	0.00	0.00	0.00	
296143006	13454 REINDEER ST	87.50	87.50	9.00	9.00	0.00	0.00	0.00	0.00	0.00	0.00	0.00	0.00	
296143007	23830 SUNCREST AVE	87.50	87.50	9.00	9.00	0.00	0.00	0.00	0.00	0.00	0.00	0.00	0.00	
296143008	23840 SUNCREST AVE	87.50	87.50	9.00	9.00	0.00	0.00	0.00	0.00	0.00	0.00	0.00	0.00	
296143009	23850 SUNCREST AVE	87.50	87.50	9.00	9.00	0.00	0.00	0.00	0.00	0.00	0.00	0.00	0.00	
296143010	23860 SUNCREST AVE	87.50	87.50	9.00	9.00	0.00	0.00	0.00	0.00	0.00	0.00	0.00	0.00	
296143011	13479 RUNNING DEER RD	87.50	87.50	9.00	9.00	0.00	0.00	0.00	0.00	0.00	0.00	0.00	0.00	
296143012	13467 RUNNING DEER RD	87.50	87.50	9.00	9.00	0.00	0.00	0.00	0.00	0.00	0.00	0.00	0.00	
296143013	13445 RUNNING DEER RD	87.50	87.50	9.00	9.00	0.00	0.00	0.00	0.00	0.00	0.00	0.00	0.00	
296143014	13431 RUNNING DEER RD	87.50	87.50	9.00	9.00	0.00	0.00	0.00	0.00	0.00	0.00	0.00	0.00	
296143015	13417 RUNNING DEER RD	87.50	87.50	9.00	9.00	0.00	0.00	0.00	0.00	0.00	0.00	0.00	0.00	
296143016	13403 RUNNING DEER RD	87.50	87.50	9.00	9.00	0.00	0.00	0.00	0.00	0.00	0.00	0.00	0.00	
296144001	13457 RUNNING HORSE DR	87.50	87.50	9.00	9.00	0.00	0.00	0.00	0.00	0.00	0.00	0.00	0.00	
296144002	13471 RUNNING HORSE DR	87.50	87.50	9.00	9.00	0.00	0.00	0.00	0.00	0.00	0.00	0.00	0.00	

MORENO VALLEY COMMUNITY SERVICES DISTRICT
FISCAL YEAR 2015/16 MAXIMUM AND APPLIED PARCEL TAXES/CHARGES

ASSESSOR'S PARCEL NUMBER	SITUS ADDRESS	ZONE A		ZONE C		ZONE D		ZONE E		ZONE M		ZONE S		TRACT NUMBER
		MAXIMUM	APPLIED	MAXIMUM	APPLIED	MAXIMUM	APPLIED	MAXIMUM	APPLIED	MAXIMUM	APPLIED	MAXIMUM	APPLIED	
296144003	13475 RUNNING HORSE DR	87.50	87.50	9.00	9.00	0.00	0.00	0.00	0.00	0.00	0.00	0.00	0.00	
296144004	13487 RUNNING HORSE DR	87.50	87.50	9.00	9.00	0.00	0.00	0.00	0.00	0.00	0.00	0.00	0.00	
296144005	13432 RUNNING DEER RD	87.50	87.50	9.00	9.00	0.00	0.00	0.00	0.00	0.00	0.00	0.00	0.00	
296145001	23901 SUNCREST AVE	87.50	87.50	9.00	9.00	0.00	0.00	0.00	0.00	0.00	0.00	0.00	0.00	
296145002	23913 SUNCREST AVE	87.50	87.50	9.00	9.00	0.00	0.00	0.00	0.00	0.00	0.00	0.00	0.00	
296145003	23927 SUNCREST AVE	87.50	87.50	9.00	9.00	0.00	0.00	0.00	0.00	0.00	0.00	0.00	0.00	
296145004	23941 SUNCREST AVE	87.50	87.50	9.00	9.00	0.00	0.00	0.00	0.00	0.00	0.00	0.00	0.00	
296145005	23955 SUNCREST AVE	87.50	87.50	9.00	9.00	0.00	0.00	0.00	0.00	0.00	0.00	0.00	0.00	
296145006	23969 SUNCREST AVE	87.50	87.50	9.00	9.00	0.00	0.00	0.00	0.00	0.00	0.00	0.00	0.00	
296145007	23983 SUNCREST AVE	87.50	87.50	9.00	9.00	0.00	0.00	0.00	0.00	0.00	0.00	0.00	0.00	
296145008	23984 SUNCREST AVE	87.50	87.50	9.00	9.00	0.00	0.00	0.00	0.00	0.00	0.00	0.00	0.00	
296145009	23968 SUNCREST AVE	87.50	87.50	9.00	9.00	0.00	0.00	0.00	0.00	0.00	0.00	0.00	0.00	
296145010	23956 SUNCREST AVE	87.50	87.50	9.00	9.00	0.00	0.00	0.00	0.00	0.00	0.00	0.00	0.00	
296145011	23942 SUNCREST AVE	87.50	87.50	9.00	9.00	0.00	0.00	0.00	0.00	0.00	0.00	0.00	0.00	
296145012	23926 SUNCREST AVE	87.50	87.50	9.00	9.00	0.00	0.00	0.00	0.00	0.00	0.00	0.00	0.00	
296145013	23912 SUNCREST AVE	87.50	87.50	9.00	9.00	0.00	0.00	0.00	0.00	0.00	0.00	0.00	0.00	
296145014	23900 SUNCREST AVE	87.50	87.50	9.00	9.00	0.00	0.00	0.00	0.00	0.00	0.00	0.00	0.00	
296145015	13496 RUNNING HORSE DR	87.50	87.50	9.00	9.00	0.00	0.00	0.00	0.00	0.00	0.00	0.00	0.00	
296145016	13488 RUNNING HORSE DR	87.50	87.50	9.00	9.00	0.00	0.00	0.00	0.00	0.00	0.00	0.00	0.00	
296145017	13478 RUNNING HORSE DR	87.50	87.50	9.00	9.00	0.00	0.00	0.00	0.00	0.00	0.00	0.00	0.00	
296145018	13466 RUNNING HORSE DR	87.50	87.50	9.00	9.00	0.00	0.00	0.00	0.00	0.00	0.00	0.00	0.00	
296145019	13456 RUNNING HORSE DR	87.50	87.50	9.00	9.00	0.00	0.00	0.00	0.00	0.00	0.00	0.00	0.00	
296145020	13444 RUNNING HORSE DR	87.50	87.50	9.00	9.00	0.00	0.00	0.00	0.00	0.00	0.00	0.00	0.00	
296145021	13432 RUNNING HORSE DR	87.50	87.50	9.00	9.00	0.00	0.00	0.00	0.00	0.00	0.00	0.00	0.00	
296145022	13420 RUNNING HORSE DR	87.50	87.50	9.00	9.00	0.00	0.00	0.00	0.00	0.00	0.00	0.00	0.00	
296145023	13408 RUNNING HORSE DR	87.50	87.50	9.00	9.00	0.00	0.00	0.00	0.00	0.00	0.00	0.00	0.00	
296151003	23127 DUNHILL DR	87.50	87.50	9.00	9.00	0.00	0.00	0.00	0.00	0.00	0.00	0.00	0.00	
296151004	23133 DUNHILL DR	87.50	87.50	9.00	9.00	0.00	0.00	0.00	0.00	0.00	0.00	0.00	0.00	
296151005	23143 DUNHILL DR	87.50	87.50	9.00	9.00	0.00	0.00	0.00	0.00	0.00	0.00	0.00	0.00	
296151006	23153 DUNHILL DR	87.50	87.50	9.00	9.00	0.00	0.00	0.00	0.00	0.00	0.00	0.00	0.00	
296151007	23163 DUNHILL DR	87.50	87.50	9.00	9.00	0.00	0.00	0.00	0.00	0.00	0.00	0.00	0.00	
296151008	23175 DUNHILL DR	87.50	87.50	9.00	9.00	0.00	0.00	0.00	0.00	0.00	0.00	0.00	0.00	
296151009	23185 DUNHILL DR	87.50	87.50	9.00	9.00	0.00	0.00	0.00	0.00	0.00	0.00	0.00	0.00	
296151010	23195 DUNHILL DR	87.50	87.50	9.00	9.00	0.00	0.00	0.00	0.00	0.00	0.00	0.00	0.00	
296151011	23205 DUNHILL DR	87.50	87.50	9.00	9.00	0.00	0.00	0.00	0.00	0.00	0.00	0.00	0.00	
296151012	23215 DUNHILL DR	87.50	87.50	9.00	9.00	0.00	0.00	0.00	0.00	0.00	0.00	0.00	0.00	
296151013	23225 DUNHILL DR	87.50	87.50	9.00	9.00	0.00	0.00	0.00	0.00	0.00	0.00	0.00	0.00	

MORENO VALLEY COMMUNITY SERVICES DISTRICT
FISCAL YEAR 2015/16 MAXIMUM AND APPLIED PARCEL TAXES/CHARGES

ASSESSOR'S PARCEL NUMBER	SITUS ADDRESS	ZONE A		ZONE C		ZONE D		ZONE E		ZONE M		ZONE S		TRACT NUMBER
		MAXIMUM	APPLIED	MAXIMUM	APPLIED	MAXIMUM	APPLIED	MAXIMUM	APPLIED	MAXIMUM	APPLIED	MAXIMUM	APPLIED	
296151016	13580 PLATO DR	87.50	87.50	9.00	9.00	74.15	74.14	0.00	0.00	0.00	0.00	0.00	0.00	19957
296151017	13584 PLATO DR	87.50	87.50	9.00	9.00	74.15	74.14	0.00	0.00	0.00	0.00	0.00	0.00	19957
296151018	13588 PLATO DR	87.50	87.50	9.00	9.00	74.15	74.14	0.00	0.00	0.00	0.00	0.00	0.00	19957
296151019	13593 PLATO DR	87.50	87.50	9.00	9.00	74.15	74.14	0.00	0.00	0.00	0.00	0.00	0.00	19957
296151020	13597 PLATO DR	87.50	87.50	9.00	9.00	74.15	74.14	0.00	0.00	0.00	0.00	0.00	0.00	19957
296151021	13601 PLATO DR	87.50	87.50	9.00	9.00	74.15	74.14	0.00	0.00	0.00	0.00	0.00	0.00	19957
296151022	13605 PLATO DR	87.50	87.50	9.00	9.00	74.15	74.14	0.00	0.00	0.00	0.00	0.00	0.00	19957
296151023	13611 COPE CT	87.50	87.50	9.00	9.00	74.15	74.14	0.00	0.00	0.00	0.00	0.00	0.00	19957
296151024	13615 COPE CT	87.50	87.50	9.00	9.00	74.15	74.14	0.00	0.00	0.00	0.00	0.00	0.00	19957
296151029		87.50	87.50	9.00	9.00	0.00	0.00	0.00	0.00	0.00	0.00	0.00	0.00	
296152001	23126 DUNHILL DR	87.50	87.50	9.00	9.00	0.00	0.00	0.00	0.00	0.00	0.00	0.00	0.00	
296152002	23134 DUNHILL DR	87.50	87.50	9.00	9.00	0.00	0.00	0.00	0.00	0.00	0.00	0.00	0.00	
296152003	23148 DUNHILL DR	87.50	87.50	9.00	9.00	0.00	0.00	0.00	0.00	0.00	0.00	0.00	0.00	
296152004	23160 DUNHILL DR	87.50	87.50	9.00	9.00	0.00	0.00	0.00	0.00	0.00	0.00	0.00	0.00	
296152005	23172 DUNHILL DR	87.50	87.50	9.00	9.00	0.00	0.00	0.00	0.00	0.00	0.00	0.00	0.00	
296152006	23184 DUNHILL DR	87.50	87.50	9.00	9.00	0.00	0.00	0.00	0.00	0.00	0.00	0.00	0.00	
296152007	23196 DUNHILL DR	87.50	87.50	9.00	9.00	0.00	0.00	0.00	0.00	0.00	0.00	0.00	0.00	
296152008	23116 SWEENEY DR	87.50	87.50	9.00	9.00	0.00	0.00	0.00	0.00	0.00	0.00	0.00	0.00	
296152009	23126 SWEENEY DR	87.50	87.50	9.00	9.00	0.00	0.00	0.00	0.00	0.00	0.00	0.00	0.00	
296152010	23138 SWEENEY DR	87.50	87.50	9.00	9.00	0.00	0.00	0.00	0.00	0.00	0.00	0.00	0.00	
296152011	23150 SWEENEY DR	87.50	87.50	9.00	9.00	0.00	0.00	0.00	0.00	0.00	0.00	0.00	0.00	
296152012	23162 SWEENEY DR	87.50	87.50	9.00	9.00	0.00	0.00	0.00	0.00	0.00	0.00	0.00	0.00	
296152013	23174 SWEENEY DR	87.50	87.50	9.00	9.00	0.00	0.00	0.00	0.00	0.00	0.00	0.00	0.00	
296152014	23186 SWEENEY DR	87.50	87.50	9.00	9.00	0.00	0.00	0.00	0.00	0.00	0.00	0.00	0.00	
296152015	23198 SWEENEY DR	87.50	87.50	9.00	9.00	0.00	0.00	0.00	0.00	0.00	0.00	0.00	0.00	
296152016	23210 SWEENEY DR	87.50	87.50	9.00	9.00	0.00	0.00	0.00	0.00	0.00	0.00	0.00	0.00	
296152017	23222 SWEENEY DR	87.50	87.50	9.00	9.00	0.00	0.00	0.00	0.00	0.00	0.00	0.00	0.00	
296152018	23236 SWEENEY DR	87.50	87.50	9.00	9.00	0.00	0.00	0.00	0.00	0.00	0.00	0.00	0.00	
296153001	23153 SWEENEY DR	87.50	87.50	9.00	9.00	0.00	0.00	0.00	0.00	0.00	0.00	0.00	0.00	
296153002	23143 SWEENEY DR	87.50	87.50	9.00	9.00	0.00	0.00	0.00	0.00	0.00	0.00	0.00	0.00	
296153003	23133 SWEENEY DR	87.50	87.50	9.00	9.00	0.00	0.00	0.00	0.00	0.00	0.00	0.00	0.00	
296153004	23232 DUNHILL DR	87.50	87.50	9.00	9.00	0.00	0.00	0.00	0.00	0.00	0.00	0.00	0.00	
296153005	23244 DUNHILL DR	87.50	87.50	9.00	9.00	0.00	0.00	0.00	0.00	0.00	0.00	0.00	0.00	
296153006	23258 DUNHILL DR	87.50	87.50	9.00	9.00	0.00	0.00	0.00	0.00	0.00	0.00	0.00	0.00	
296153007	23272 DUNHILL DR	87.50	87.50	9.00	9.00	0.00	0.00	0.00	0.00	0.00	0.00	0.00	0.00	
296153008	23265 ZITEO CT	87.50	87.50	9.00	9.00	0.00	0.00	0.00	0.00	0.00	0.00	0.00	0.00	
296153009	23251 ZITEO CT	87.50	87.50	9.00	9.00	0.00	0.00	0.00	0.00	0.00	0.00	0.00	0.00	

MORENO VALLEY COMMUNITY SERVICES DISTRICT
FISCAL YEAR 2015/16 MAXIMUM AND APPLIED PARCEL TAXES/CHARGES

ASSESSOR'S PARCEL NUMBER	SITUS ADDRESS	ZONE A		ZONE C		ZONE D		ZONE E		ZONE M		ZONE S		TRACT NUMBER
		MAXIMUM	APPLIED	MAXIMUM	APPLIED	MAXIMUM	APPLIED	MAXIMUM	APPLIED	MAXIMUM	APPLIED	MAXIMUM	APPLIED	
296153010	23254 ZITEO CT	87.50	87.50	9.00	9.00	0.00	0.00	0.00	0.00	0.00	0.00	0.00	0.00	
296153011	23266 ZITEO CT	87.50	87.50	9.00	9.00	0.00	0.00	0.00	0.00	0.00	0.00	0.00	0.00	
296153012	23241 SWEENEY DR	87.50	87.50	9.00	9.00	0.00	0.00	0.00	0.00	0.00	0.00	0.00	0.00	
296153013	23225 SWEENEY DR	87.50	87.50	9.00	9.00	0.00	0.00	0.00	0.00	0.00	0.00	0.00	0.00	
296153014	23211 SWEENEY DR	87.50	87.50	9.00	9.00	0.00	0.00	0.00	0.00	0.00	0.00	0.00	0.00	
296161002	13649 PLATO DR	87.50	87.50	9.00	9.00	0.00	0.00	0.00	0.00	0.00	0.00	0.00	0.00	
296161003	13661 PLATO DR	87.50	87.50	9.00	9.00	0.00	0.00	0.00	0.00	0.00	0.00	0.00	0.00	
296161004	13673 PLATO DR	87.50	87.50	9.00	9.00	0.00	0.00	0.00	0.00	0.00	0.00	0.00	0.00	
296161005	13685 PLATO DR	87.50	87.50	9.00	9.00	0.00	0.00	0.00	0.00	0.00	0.00	0.00	0.00	
296161006	13697 PLATO DR	87.50	87.50	9.00	9.00	0.00	0.00	0.00	0.00	0.00	0.00	0.00	0.00	
296161007	13709 PLATO DR	87.50	87.50	9.00	9.00	0.00	0.00	0.00	0.00	0.00	0.00	0.00	0.00	
296161008	23158 BAY AVE	87.50	87.50	9.00	9.00	0.00	0.00	0.00	0.00	0.00	0.00	0.00	0.00	
296161009	23146 BAY AVE	87.50	87.50	9.00	9.00	0.00	0.00	0.00	0.00	0.00	0.00	0.00	0.00	
296161012	23285 DUNHILL DR	87.50	87.50	9.00	9.00	0.00	0.00	0.00	0.00	0.00	0.00	0.00	0.00	
296161013	23275 DUNHILL DR	87.50	87.50	9.00	9.00	0.00	0.00	0.00	0.00	0.00	0.00	0.00	0.00	
296161014	23265 DUNHILL DR	87.50	87.50	9.00	9.00	0.00	0.00	0.00	0.00	0.00	0.00	0.00	0.00	
296161015	23255 DUNHILL DR	87.50	87.50	9.00	9.00	0.00	0.00	0.00	0.00	0.00	0.00	0.00	0.00	
296161016	23245 DUNHILL DR	87.50	87.50	9.00	9.00	0.00	0.00	0.00	0.00	0.00	0.00	0.00	0.00	
296161017	23235 DUNHILL DR	87.50	87.50	9.00	9.00	0.00	0.00	0.00	0.00	0.00	0.00	0.00	0.00	
296161018	23295 DUNHILL DR	87.50	87.50	9.00	9.00	0.00	0.00	0.00	0.00	0.00	0.00	0.00	0.00	
296161019	23216 BAY AVE	87.50	87.50	9.00	9.00	0.00	0.00	0.00	0.00	0.00	0.00	0.00	0.00	
296161020	23210 BAY AVE	87.50	87.50	9.00	9.00	0.00	0.00	0.00	0.00	0.00	0.00	0.00	0.00	
296161021	23206 BAY AVE	87.50	87.50	9.00	9.00	0.00	0.00	0.00	0.00	0.00	0.00	0.00	0.00	
296161022		87.50	87.50	9.00	9.00	0.00	0.00	0.00	0.00	0.00	0.00	0.00	0.00	
296161023	23130 BAY AVE	87.50	87.50	9.00	9.00	74.15	74.14	0.00	0.00	0.00	0.00	0.00	0.00	19957
296161024	23140 BAY AVE	87.50	87.50	9.00	9.00	74.15	74.14	0.00	0.00	0.00	0.00	0.00	0.00	19957
296161025	13700 RENA CT	87.50	87.50	9.00	9.00	74.15	74.14	0.00	0.00	0.00	0.00	0.00	0.00	19957
296161026	13696 RENA CT	87.50	87.50	9.00	9.00	74.15	74.14	0.00	0.00	0.00	0.00	0.00	0.00	19957
296161027	13692 RENA CT	87.50	87.50	9.00	9.00	74.15	74.14	0.00	0.00	0.00	0.00	0.00	0.00	19957
296161028	13690 RENA CT	87.50	87.50	9.00	9.00	74.15	74.14	0.00	0.00	0.00	0.00	0.00	0.00	19957
296161029	13686 RENA CT	87.50	87.50	9.00	9.00	74.15	74.14	0.00	0.00	0.00	0.00	0.00	0.00	19957
296161030	13687 RENA CT	87.50	87.50	9.00	9.00	74.15	74.14	0.00	0.00	0.00	0.00	0.00	0.00	19957
296161031	13693 RENA CT	87.50	87.50	9.00	9.00	74.15	74.14	0.00	0.00	0.00	0.00	0.00	0.00	19957
296161032	13699 RENA CT	87.50	87.50	9.00	9.00	74.15	74.14	0.00	0.00	0.00	0.00	0.00	0.00	19957
296161033	13709 RENA CT	87.50	87.50	9.00	9.00	74.15	74.14	0.00	0.00	0.00	0.00	0.00	0.00	19957
296161034	13719 RENA CT	87.50	87.50	9.00	9.00	74.15	74.14	0.00	0.00	0.00	0.00	0.00	0.00	19957
296161035	13729 RENA CT	87.50	87.50	9.00	9.00	74.15	74.14	0.00	0.00	0.00	0.00	0.00	0.00	19957

MORENO VALLEY COMMUNITY SERVICES DISTRICT
FISCAL YEAR 2015/16 MAXIMUM AND APPLIED PARCEL TAXES/CHARGES

ASSESSOR'S PARCEL NUMBER	SITUS ADDRESS	ZONE A		ZONE C		ZONE D		ZONE E		ZONE M		ZONE S		TRACT NUMBER
		MAXIMUM	APPLIED	MAXIMUM	APPLIED	MAXIMUM	APPLIED	MAXIMUM	APPLIED	MAXIMUM	APPLIED	MAXIMUM	APPLIED	
296161036	13739 RENA CT	87.50	87.50	9.00	9.00	74.15	74.14	0.00	0.00	0.00	0.00	0.00	0.00	19957
296161037	13746 KRISTINA CT	87.50	87.50	9.00	9.00	74.15	74.14	0.00	0.00	0.00	0.00	0.00	0.00	19957
296161038	13736 KRISTINA CT	87.50	87.50	9.00	9.00	74.15	74.14	0.00	0.00	0.00	0.00	0.00	0.00	19957
296161039	13726 KRISTINA CT	87.50	87.50	9.00	9.00	74.15	74.14	0.00	0.00	0.00	0.00	0.00	0.00	19957
296161040	13716 KRISTINA CT	87.50	87.50	9.00	9.00	74.15	74.14	0.00	0.00	0.00	0.00	0.00	0.00	19957
296161041	13706 KRISTINA CT	87.50	87.50	9.00	9.00	74.15	74.14	0.00	0.00	0.00	0.00	0.00	0.00	19957
296161042	13698 KRISTINA CT	87.50	87.50	9.00	9.00	74.15	74.14	0.00	0.00	0.00	0.00	0.00	0.00	19957
296161043	13690 KRISTINA CT	87.50	87.50	9.00	9.00	74.15	74.14	0.00	0.00	0.00	0.00	0.00	0.00	19957
296161044	13693 KRISTINA CT	87.50	87.50	9.00	9.00	74.15	74.14	0.00	0.00	0.00	0.00	0.00	0.00	19957
296161045	13699 KRISTINA CT	87.50	87.50	9.00	9.00	74.15	74.14	0.00	0.00	0.00	0.00	0.00	0.00	19957
296161046	13707 KRISTINA CT	87.50	87.50	9.00	9.00	74.15	74.14	0.00	0.00	0.00	0.00	0.00	0.00	19957
296161047	13717 KRISTINA CT	87.50	87.50	9.00	9.00	74.15	74.14	0.00	0.00	0.00	0.00	0.00	0.00	19957
296161048	13727 KRISTINA CT	87.50	87.50	9.00	9.00	74.15	74.14	0.00	0.00	0.00	0.00	0.00	0.00	19957
296161049	13737 KRISTINA CT	87.50	87.50	9.00	9.00	74.15	74.14	0.00	0.00	0.00	0.00	0.00	0.00	19957
296161050	13747 KRISTINA CT	87.50	87.50	9.00	9.00	74.15	74.14	0.00	0.00	0.00	0.00	0.00	0.00	19957
296161051	13621 COPE CT	87.50	87.50	9.00	9.00	74.15	74.14	0.00	0.00	0.00	0.00	0.00	0.00	19957
296161052	13627 COPE CT	87.50	87.50	9.00	9.00	74.15	74.14	0.00	0.00	0.00	0.00	0.00	0.00	19957
296161053	13633 COPE CT	87.50	87.50	9.00	9.00	74.15	74.14	0.00	0.00	0.00	0.00	0.00	0.00	19957
296161054	13639 COPE CT	87.50	87.50	9.00	9.00	74.15	74.14	0.00	0.00	0.00	0.00	0.00	0.00	19957
296161055	13645 COPE CT	87.50	87.50	9.00	9.00	74.15	74.14	0.00	0.00	0.00	0.00	0.00	0.00	19957
296161056	13651 COPE CT	87.50	87.50	9.00	9.00	74.15	74.14	0.00	0.00	0.00	0.00	0.00	0.00	19957
296161057	13657 COPE CT	87.50	87.50	9.00	9.00	74.15	74.14	0.00	0.00	0.00	0.00	0.00	0.00	19957
296161058	13663 COPE CT	87.50	87.50	9.00	9.00	74.15	74.14	0.00	0.00	0.00	0.00	0.00	0.00	19957
296161059	13664 COPE CT	87.50	87.50	9.00	9.00	74.15	74.14	0.00	0.00	0.00	0.00	0.00	0.00	19957
296161060	13660 COPE CT	87.50	87.50	9.00	9.00	74.15	74.14	0.00	0.00	0.00	0.00	0.00	0.00	19957
296161061	13656 COPE CT	87.50	87.50	9.00	9.00	74.15	74.14	0.00	0.00	0.00	0.00	0.00	0.00	19957
296161062	13652 COPE CT	87.50	87.50	9.00	9.00	74.15	74.14	0.00	0.00	0.00	0.00	0.00	0.00	19957
296161063	13648 COPE CT	87.50	87.50	9.00	9.00	74.15	74.14	0.00	0.00	0.00	0.00	0.00	0.00	19957
296161064	13644 COPE CT	87.50	87.50	9.00	9.00	74.15	74.14	0.00	0.00	0.00	0.00	0.00	0.00	19957
296161065	13630 COPE CT	87.50	87.50	9.00	9.00	74.15	74.14	0.00	0.00	0.00	0.00	0.00	0.00	19957
296161066	13616 COPE CT	87.50	87.50	9.00	9.00	74.15	74.14	0.00	0.00	0.00	0.00	0.00	0.00	19957
296161067	13633 PLATO DR	87.50	87.50	9.00	9.00	74.15	74.14	0.00	0.00	0.00	0.00	0.00	0.00	19957
296161068	13637 PLATO DR	87.50	87.50	9.00	9.00	74.15	74.14	0.00	0.00	0.00	0.00	0.00	0.00	19957
296161069	13653 BURD CT	87.50	87.50	9.00	9.00	74.15	74.14	0.00	0.00	0.00	0.00	0.00	0.00	19957
296161070	13657 BURD CT	87.50	87.50	9.00	9.00	74.15	74.14	0.00	0.00	0.00	0.00	0.00	0.00	19957
296161071	13661 BURD CT	87.50	87.50	9.00	9.00	74.15	74.14	0.00	0.00	0.00	0.00	0.00	0.00	19957
296161072	13662 BURD CT	87.50	87.50	9.00	9.00	74.15	74.14	0.00	0.00	0.00	0.00	0.00	0.00	19957

MORENO VALLEY COMMUNITY SERVICES DISTRICT
FISCAL YEAR 2015/16 MAXIMUM AND APPLIED PARCEL TAXES/CHARGES

ASSESSOR'S		ZONE A		ZONE C		ZONE D		ZONE E		ZONE M		ZONE S		TRACT
PARCEL NUMBER	SITUS ADDRESS	MAXIMUM	APPLIED	MAXIMUM	APPLIED	MAXIMUM	APPLIED	MAXIMUM	APPLIED	MAXIMUM	APPLIED	MAXIMUM	APPLIED	NUMBER
296161073	13664 BURD CT	87.50	87.50	9.00	9.00	74.15	74.14	0.00	0.00	0.00	0.00	0.00	0.00	19957
296161074	13666 BURD CT	87.50	87.50	9.00	9.00	74.15	74.14	0.00	0.00	0.00	0.00	0.00	0.00	19957
296161075		87.50	87.50	9.00	9.00	0.00	0.00	0.00	0.00	0.00	0.00	0.00	0.00	
296161078		87.50	87.50	9.00	9.00	0.00	0.00	0.00	0.00	0.00	0.00	0.00	0.00	
296162001	23215 BAY AVE	87.50	87.50	9.00	9.00	0.00	0.00	0.00	0.00	0.00	0.00	0.00	0.00	
296162002		87.50	87.50	9.00	9.00	0.00	0.00	0.00	0.00	0.00	0.00	0.00	0.00	
296162003	23197 BAY AVE	87.50	87.50	9.00	9.00	0.00	0.00	0.00	0.00	0.00	0.00	0.00	0.00	
296162004	23185 BAY AVE	87.50	87.50	9.00	9.00	0.00	0.00	0.00	0.00	0.00	0.00	0.00	0.00	
296162005	23173 BAY AVE	87.50	87.50	9.00	9.00	0.00	0.00	0.00	0.00	0.00	0.00	0.00	0.00	
296162006	23161 BAY AVE	87.50	87.50	9.00	9.00	0.00	0.00	0.00	0.00	0.00	0.00	0.00	0.00	
296162007	23186 ARISTOTLE CT	87.50	87.50	9.00	9.00	0.00	0.00	0.00	0.00	0.00	0.00	0.00	0.00	
296162008	23198 ARISTOTLE CT	87.50	87.50	9.00	9.00	0.00	0.00	0.00	0.00	0.00	0.00	0.00	0.00	
296162009	23210 ARISTOTLE CT	87.50	87.50	9.00	9.00	0.00	0.00	0.00	0.00	0.00	0.00	0.00	0.00	
296162010	23222 ARISTOTLE CT	87.50	87.50	9.00	9.00	0.00	0.00	0.00	0.00	0.00	0.00	0.00	0.00	
296162011	23235 ARISTOTLE CT	87.50	87.50	9.00	9.00	0.00	0.00	0.00	0.00	0.00	0.00	0.00	0.00	
296163001		87.50	87.50	9.00	9.00	0.00	0.00	0.00	0.00	0.00	0.00	0.00	0.00	
296163002	23117 BAY AVE	87.50	87.50	9.00	9.00	74.15	74.14	0.00	0.00	0.00	0.00	0.00	0.00	19957
296163003	23121 BAY AVE	87.50	87.50	9.00	9.00	74.15	74.14	0.00	0.00	0.00	0.00	0.00	0.00	19957
296163004	23125 BAY AVE	87.50	87.50	9.00	9.00	74.15	74.14	0.00	0.00	0.00	0.00	0.00	0.00	19957
296163005	23129 BAY AVE	87.50	87.50	9.00	9.00	74.15	74.14	0.00	0.00	0.00	0.00	0.00	0.00	19957
296163006	23133 BAY AVE	87.50	87.50	9.00	9.00	74.15	74.14	0.00	0.00	0.00	0.00	0.00	0.00	19957
296163007	23137 BAY AVE	87.50	87.50	9.00	9.00	74.15	74.14	0.00	0.00	0.00	0.00	0.00	0.00	19957
296163008	23141 BAY AVE	87.50	87.50	9.00	9.00	74.15	74.14	0.00	0.00	0.00	0.00	0.00	0.00	19957
296163009	23145 BAY AVE	87.50	87.50	9.00	9.00	74.15	74.14	0.00	0.00	0.00	0.00	0.00	0.00	19957
296163010	23149 BAY AVE	87.50	87.50	9.00	9.00	74.15	74.14	0.00	0.00	0.00	0.00	0.00	0.00	19957
296163011	23153 BAY AVE	87.50	87.50	9.00	9.00	74.15	74.14	0.00	0.00	0.00	0.00	0.00	0.00	19957
296163012	23157 BAY AVE	87.50	87.50	9.00	9.00	74.15	74.14	0.00	0.00	0.00	0.00	0.00	0.00	19957
296171001	23248 SWEENEY DR	87.50	87.50	9.00	9.00	0.00	0.00	0.00	0.00	0.00	0.00	0.00	0.00	
296171002	23260 SWEENEY DR	87.50	87.50	9.00	9.00	0.00	0.00	0.00	0.00	0.00	0.00	0.00	0.00	
296171003	23274 SWEENEY DR	87.50	87.50	9.00	9.00	0.00	0.00	0.00	0.00	0.00	0.00	0.00	0.00	
296171004	23284 SWEENEY DR	87.50	87.50	9.00	9.00	0.00	0.00	0.00	0.00	0.00	0.00	0.00	0.00	
296171005	23298 SWEENEY DR	87.50	87.50	9.00	9.00	0.00	0.00	0.00	0.00	0.00	0.00	0.00	0.00	
296172001	23255 SWEENEY DR	87.50	87.50	9.00	9.00	0.00	0.00	0.00	0.00	0.00	0.00	0.00	0.00	
296172002	23269 SWEENEY DR	87.50	87.50	9.00	9.00	0.00	0.00	0.00	0.00	0.00	0.00	0.00	0.00	
296172003	23283 SWEENEY DR	87.50	87.50	9.00	9.00	0.00	0.00	0.00	0.00	0.00	0.00	0.00	0.00	
296172004	23291 SWEENEY DR	87.50	87.50	9.00	9.00	0.00	0.00	0.00	0.00	0.00	0.00	0.00	0.00	
296172005	23299 SWEENEY DR	87.50	87.50	9.00	9.00	0.00	0.00	0.00	0.00	0.00	0.00	0.00	0.00	

MORENO VALLEY COMMUNITY SERVICES DISTRICT
FISCAL YEAR 2015/16 MAXIMUM AND APPLIED PARCEL TAXES/CHARGES

ASSESSOR'S PARCEL NUMBER	SITUS ADDRESS	ZONE A		ZONE C		ZONE D		ZONE E		ZONE M		ZONE S		TRACT NUMBER
		MAXIMUM	APPLIED	MAXIMUM	APPLIED	MAXIMUM	APPLIED	MAXIMUM	APPLIED	MAXIMUM	APPLIED	MAXIMUM	APPLIED	
296172006	23314 ZITEO CT	87.50	87.50	9.00	9.00	0.00	0.00	0.00	0.00	0.00	0.00	0.00	0.00	
296172007	23302 ZITEO CT	87.50	87.50	9.00	9.00	0.00	0.00	0.00	0.00	0.00	0.00	0.00	0.00	
296172008	23290 ZITEO CT	87.50	87.50	9.00	9.00	0.00	0.00	0.00	0.00	0.00	0.00	0.00	0.00	
296172009	23278 ZITEO CT	87.50	87.50	9.00	9.00	0.00	0.00	0.00	0.00	0.00	0.00	0.00	0.00	
296173001	23277 ZITEO CT	87.50	87.50	9.00	9.00	0.00	0.00	0.00	0.00	0.00	0.00	0.00	0.00	
296173002	23295 ZITEO CT	87.50	87.50	9.00	9.00	0.00	0.00	0.00	0.00	0.00	0.00	0.00	0.00	
296173003	23313 ZITEO CT	87.50	87.50	9.00	9.00	0.00	0.00	0.00	0.00	0.00	0.00	0.00	0.00	
296173004	23296 DUNHILL DR	87.50	87.50	9.00	9.00	0.00	0.00	0.00	0.00	0.00	0.00	0.00	0.00	
296173005	23284 DUNHILL DR	87.50	87.50	9.00	9.00	0.00	0.00	0.00	0.00	0.00	0.00	0.00	0.00	
296174001	13504 NAGAI DR	87.50	87.50	9.00	9.00	0.00	0.00	0.00	0.00	0.00	0.00	0.00	0.00	
296174002	13518 NAGAI DR	87.50	87.50	9.00	9.00	0.00	0.00	0.00	0.00	0.00	0.00	0.00	0.00	
296174003	13530 NAGAI DR	87.50	87.50	9.00	9.00	0.00	0.00	0.00	0.00	0.00	0.00	0.00	0.00	
296174004	13548 NAGAI DR	87.50	87.50	9.00	9.00	0.00	0.00	0.00	0.00	0.00	0.00	0.00	0.00	
296174005	13566 NAGAI DR	87.50	87.50	9.00	9.00	0.00	0.00	0.00	0.00	0.00	0.00	0.00	0.00	
296174006	13584 NAGAI DR	87.50	87.50	9.00	9.00	0.00	0.00	0.00	0.00	0.00	0.00	0.00	0.00	
296174007	13606 NAGAI DR	87.50	87.50	9.00	9.00	0.00	0.00	0.00	0.00	0.00	0.00	0.00	0.00	
296174008	13630 NAGAI DR	87.50	87.50	9.00	9.00	0.00	0.00	0.00	0.00	0.00	0.00	0.00	0.00	
296174009	13644 NAGAI DR	87.50	87.50	9.00	9.00	0.00	0.00	0.00	0.00	0.00	0.00	0.00	0.00	
296174010	13622 NAGAI DR	87.50	87.50	9.00	9.00	0.00	0.00	0.00	0.00	0.00	0.00	0.00	0.00	
296174011	13680 NAGAI DR	87.50	87.50	9.00	9.00	0.00	0.00	0.00	0.00	0.00	0.00	0.00	0.00	
296174012	13694 NAGAI DR	87.50	87.50	9.00	9.00	0.00	0.00	0.00	0.00	0.00	0.00	0.00	0.00	
296174013	13505 PATTILYNN DR	87.50	87.50	9.00	9.00	0.00	0.00	0.00	0.00	0.00	0.00	0.00	0.00	
296174014	13513 PATTILYNN DR	87.50	87.50	9.00	9.00	0.00	0.00	0.00	0.00	0.00	0.00	0.00	0.00	
296174015	13521 PATTILYNN DR	87.50	87.50	9.00	9.00	0.00	0.00	0.00	0.00	0.00	0.00	0.00	0.00	
296174016	13529 PATTILYNN DR	87.50	87.50	9.00	9.00	0.00	0.00	0.00	0.00	0.00	0.00	0.00	0.00	
296174017	13537 PATTILYNN DR	87.50	87.50	9.00	9.00	0.00	0.00	0.00	0.00	0.00	0.00	0.00	0.00	
296174018	13545 PATTILYNN DR	87.50	87.50	9.00	9.00	0.00	0.00	0.00	0.00	0.00	0.00	0.00	0.00	
296174019	13553 PATTILYNN DR	87.50	87.50	9.00	9.00	0.00	0.00	0.00	0.00	0.00	0.00	0.00	0.00	
296174020	13561 PATTILYNN DR	87.50	87.50	9.00	9.00	0.00	0.00	0.00	0.00	0.00	0.00	0.00	0.00	
296174021	13569 PATTILYNN DR	87.50	87.50	9.00	9.00	0.00	0.00	0.00	0.00	0.00	0.00	0.00	0.00	
296174022	13577 PATTILYNN DR	87.50	87.50	9.00	9.00	0.00	0.00	0.00	0.00	0.00	0.00	0.00	0.00	
296174023	13585 PATTILYNN DR	87.50	87.50	9.00	9.00	0.00	0.00	0.00	0.00	0.00	0.00	0.00	0.00	
296174024	13593 PATTILYNN DR	87.50	87.50	9.00	9.00	0.00	0.00	0.00	0.00	0.00	0.00	0.00	0.00	
296174025	13601 PATTILYNN DR	87.50	87.50	9.00	9.00	0.00	0.00	0.00	0.00	0.00	0.00	0.00	0.00	
296174026	13609 PATTILYNN DR	87.50	87.50	9.00	9.00	0.00	0.00	0.00	0.00	0.00	0.00	0.00	0.00	
296174027	13617 PATTILYNN DR	87.50	87.50	9.00	9.00	0.00	0.00	0.00	0.00	0.00	0.00	0.00	0.00	
296174028	13625 PATTILYNN DR	87.50	87.50	9.00	9.00	0.00	0.00	0.00	0.00	0.00	0.00	0.00	0.00	

MORENO VALLEY COMMUNITY SERVICES DISTRICT
FISCAL YEAR 2015/16 MAXIMUM AND APPLIED PARCEL TAXES/CHARGES

ASSESSOR'S PARCEL NUMBER	SITUS ADDRESS	ZONE A		ZONE C		ZONE D		ZONE E		ZONE M		ZONE S		TRACT NUMBER
		MAXIMUM	APPLIED	MAXIMUM	APPLIED	MAXIMUM	APPLIED	MAXIMUM	APPLIED	MAXIMUM	APPLIED	MAXIMUM	APPLIED	
296174029	13633 PATTILYNN DR	87.50	87.50	9.00	9.00	0.00	0.00	0.00	0.00	0.00	0.00	0.00	0.00	
296174030	13641 PATTILYNN DR	87.50	87.50	9.00	9.00	0.00	0.00	0.00	0.00	0.00	0.00	0.00	0.00	
296174031	13649 PATTILYNN DR	87.50	87.50	9.00	9.00	0.00	0.00	0.00	0.00	0.00	0.00	0.00	0.00	
296174032	13657 PATTILYNN DR	87.50	87.50	9.00	9.00	0.00	0.00	0.00	0.00	0.00	0.00	0.00	0.00	
296174033	13665 PATTILYNN DR	87.50	87.50	9.00	9.00	0.00	0.00	0.00	0.00	0.00	0.00	0.00	0.00	
296174034	13673 PATTILYNN DR	87.50	87.50	9.00	9.00	0.00	0.00	0.00	0.00	0.00	0.00	0.00	0.00	
296174035	13681 PATTILYNN DR	87.50	87.50	9.00	9.00	0.00	0.00	0.00	0.00	0.00	0.00	0.00	0.00	
296175001	23372 CHALLIS CT	87.50	87.50	9.00	9.00	0.00	0.00	0.00	0.00	0.00	0.00	0.00	0.00	
296175002	23380 CHALLIS CT	87.50	87.50	9.00	9.00	0.00	0.00	0.00	0.00	0.00	0.00	0.00	0.00	
296175003	23388 CHALLIS CT	87.50	87.50	9.00	9.00	0.00	0.00	0.00	0.00	0.00	0.00	0.00	0.00	
296175004	23396 CHALLIS CT	87.50	87.50	9.00	9.00	0.00	0.00	0.00	0.00	0.00	0.00	0.00	0.00	
296175005	23404 CHALLIS CT	87.50	87.50	9.00	9.00	0.00	0.00	0.00	0.00	0.00	0.00	0.00	0.00	
296175006	23412 CHALLIS CT	87.50	87.50	9.00	9.00	0.00	0.00	0.00	0.00	0.00	0.00	0.00	0.00	
296175007	23420 CHALLIS CT	87.50	87.50	9.00	9.00	0.00	0.00	0.00	0.00	0.00	0.00	0.00	0.00	
296175008	23428 CHALLIS CT	87.50	87.50	9.00	9.00	0.00	0.00	0.00	0.00	0.00	0.00	0.00	0.00	
296175009	23436 CHALLIS CT	87.50	87.50	9.00	9.00	0.00	0.00	0.00	0.00	0.00	0.00	0.00	0.00	
296175010	23444 CHALLIS CT	87.50	87.50	9.00	9.00	0.00	0.00	0.00	0.00	0.00	0.00	0.00	0.00	
296175011	23452 CHALLIS CT	87.50	87.50	9.00	9.00	0.00	0.00	0.00	0.00	0.00	0.00	0.00	0.00	
296175012	23460 CHALLIS CT	87.50	87.50	9.00	9.00	0.00	0.00	0.00	0.00	0.00	0.00	0.00	0.00	
296175013	23468 CHALLIS CT	87.50	87.50	9.00	9.00	0.00	0.00	0.00	0.00	0.00	0.00	0.00	0.00	
296175014	23476 CHALLIS CT	87.50	87.50	9.00	9.00	0.00	0.00	0.00	0.00	0.00	0.00	0.00	0.00	
296175015	23484 CHALLIS CT	87.50	87.50	9.00	9.00	0.00	0.00	0.00	0.00	0.00	0.00	0.00	0.00	
296175016	23492 CHALLIS CT	87.50	87.50	9.00	9.00	0.00	0.00	0.00	0.00	0.00	0.00	0.00	0.00	
296175017	23485 CHALLIS CT	87.50	87.50	9.00	9.00	0.00	0.00	0.00	0.00	0.00	0.00	0.00	0.00	
296175018	23477 CHALLIS CT	87.50	87.50	9.00	9.00	0.00	0.00	0.00	0.00	0.00	0.00	0.00	0.00	
296175019	23469 CHALLIS CT	87.50	87.50	9.00	9.00	0.00	0.00	0.00	0.00	0.00	0.00	0.00	0.00	
296175020	23461 CHALLIS CT	87.50	87.50	9.00	9.00	0.00	0.00	0.00	0.00	0.00	0.00	0.00	0.00	
296175021	23453 CHALLIS CT	87.50	87.50	9.00	9.00	0.00	0.00	0.00	0.00	0.00	0.00	0.00	0.00	
296175022	23445 CHALLIS CT	87.50	87.50	9.00	9.00	0.00	0.00	0.00	0.00	0.00	0.00	0.00	0.00	
296175023	23437 CHALLIS CT	87.50	87.50	9.00	9.00	0.00	0.00	0.00	0.00	0.00	0.00	0.00	0.00	
296175024	23429 CHALLIS CT	87.50	87.50	9.00	9.00	0.00	0.00	0.00	0.00	0.00	0.00	0.00	0.00	
296175025	23421 CHALLIS CT	87.50	87.50	9.00	9.00	0.00	0.00	0.00	0.00	0.00	0.00	0.00	0.00	
296175026	23413 CHALLIS CT	87.50	87.50	9.00	9.00	0.00	0.00	0.00	0.00	0.00	0.00	0.00	0.00	
296175027	23405 CHALLIS CT	87.50	87.50	9.00	9.00	0.00	0.00	0.00	0.00	0.00	0.00	0.00	0.00	
296175028	23397 CHALLIS CT	87.50	87.50	9.00	9.00	0.00	0.00	0.00	0.00	0.00	0.00	0.00	0.00	
296175029	23389 CHALLIS CT	87.50	87.50	9.00	9.00	0.00	0.00	0.00	0.00	0.00	0.00	0.00	0.00	
296175030	23381 CHALLIS CT	87.50	87.50	9.00	9.00	0.00	0.00	0.00	0.00	0.00	0.00	0.00	0.00	

MORENO VALLEY COMMUNITY SERVICES DISTRICT
FISCAL YEAR 2015/16 MAXIMUM AND APPLIED PARCEL TAXES/CHARGES

ASSESSOR'S PARCEL NUMBER	SITUS ADDRESS	ZONE A		ZONE C		ZONE D		ZONE E		ZONE M		ZONE S		TRACT NUMBER
		MAXIMUM	APPLIED	MAXIMUM	APPLIED	MAXIMUM	APPLIED	MAXIMUM	APPLIED	MAXIMUM	APPLIED	MAXIMUM	APPLIED	
296175031	23373 CHALLIS CT	87.50	87.50	9.00	9.00	0.00	0.00	0.00	0.00	0.00	0.00	0.00	0.00	
296175032	23370 ROLANDA DR	87.50	87.50	9.00	9.00	0.00	0.00	0.00	0.00	0.00	0.00	0.00	0.00	
296175033	23384 ROLANDA DR	87.50	87.50	9.00	9.00	0.00	0.00	0.00	0.00	0.00	0.00	0.00	0.00	
296175034	23392 ROLANDA DR	87.50	87.50	9.00	9.00	0.00	0.00	0.00	0.00	0.00	0.00	0.00	0.00	
296175035	23400 ROLANDA DR	87.50	87.50	9.00	9.00	0.00	0.00	0.00	0.00	0.00	0.00	0.00	0.00	
296175036	23408 ROLANDA DR	87.50	87.50	9.00	9.00	0.00	0.00	0.00	0.00	0.00	0.00	0.00	0.00	
296175037	23416 ROLANDA DR	87.50	87.50	9.00	9.00	0.00	0.00	0.00	0.00	0.00	0.00	0.00	0.00	
296175038	23424 ROLANDA DR	87.50	87.50	9.00	9.00	0.00	0.00	0.00	0.00	0.00	0.00	0.00	0.00	
296175039	23432 ROLANDA DR	87.50	87.50	9.00	9.00	0.00	0.00	0.00	0.00	0.00	0.00	0.00	0.00	
296175040	23440 ROLANDA DR	87.50	87.50	9.00	9.00	0.00	0.00	0.00	0.00	0.00	0.00	0.00	0.00	
296175041	23448 ROLANDA DR	87.50	87.50	9.00	9.00	0.00	0.00	0.00	0.00	0.00	0.00	0.00	0.00	
296175042	23456 ROLANDA DR	87.50	87.50	9.00	9.00	0.00	0.00	0.00	0.00	0.00	0.00	0.00	0.00	
296175043	23464 ROLANDA DR	87.50	87.50	9.00	9.00	0.00	0.00	0.00	0.00	0.00	0.00	0.00	0.00	
296175044	23472 ROLANDA DR	87.50	87.50	9.00	9.00	0.00	0.00	0.00	0.00	0.00	0.00	0.00	0.00	
296175045	23480 ROLANDA DR	87.50	87.50	9.00	9.00	0.00	0.00	0.00	0.00	0.00	0.00	0.00	0.00	
296175046	23488 ROLANDA DR	87.50	87.50	9.00	9.00	0.00	0.00	0.00	0.00	0.00	0.00	0.00	0.00	
296175047	23496 ROLANDA DR	87.50	87.50	9.00	9.00	0.00	0.00	0.00	0.00	0.00	0.00	0.00	0.00	
296175048	23487 ROLANDA DR	87.50	87.50	9.00	9.00	0.00	0.00	0.00	0.00	0.00	0.00	0.00	0.00	
296175049	23481 ROLANDA DR	87.50	87.50	9.00	9.00	0.00	0.00	0.00	0.00	0.00	0.00	0.00	0.00	
296175050	23471 ROLANDA DR	87.50	87.50	9.00	9.00	0.00	0.00	0.00	0.00	0.00	0.00	0.00	0.00	
296175051	23463 ROLANDA DR	87.50	87.50	9.00	9.00	0.00	0.00	0.00	0.00	0.00	0.00	0.00	0.00	
296175052	23455 ROLANDA DR	87.50	87.50	9.00	9.00	0.00	0.00	0.00	0.00	0.00	0.00	0.00	0.00	
296175053	23447 ROLANDA DR	87.50	87.50	9.00	9.00	0.00	0.00	0.00	0.00	0.00	0.00	0.00	0.00	
296175054	23439 ROLANDA DR	87.50	87.50	9.00	9.00	0.00	0.00	0.00	0.00	0.00	0.00	0.00	0.00	
296175055	23431 ROLANDA DR	87.50	87.50	9.00	9.00	0.00	0.00	0.00	0.00	0.00	0.00	0.00	0.00	
296175056	23423 ROLANDA DR	87.50	87.50	9.00	9.00	0.00	0.00	0.00	0.00	0.00	0.00	0.00	0.00	
296175057	23415 ROLANDA DR	87.50	87.50	9.00	9.00	0.00	0.00	0.00	0.00	0.00	0.00	0.00	0.00	
296175058	23407 ROLANDA DR	87.50	87.50	9.00	9.00	0.00	0.00	0.00	0.00	0.00	0.00	0.00	0.00	
296175059	23399 ROLANDA DR	87.50	87.50	9.00	9.00	0.00	0.00	0.00	0.00	0.00	0.00	0.00	0.00	
296175060	23391 ROLANDA DR	87.50	87.50	9.00	9.00	0.00	0.00	0.00	0.00	0.00	0.00	0.00	0.00	
296175061	23383 ROLANDA DR	87.50	87.50	9.00	9.00	0.00	0.00	0.00	0.00	0.00	0.00	0.00	0.00	
296175062	23375 ROLANDA DR	87.50	87.50	9.00	9.00	0.00	0.00	0.00	0.00	0.00	0.00	0.00	0.00	
296175063	23367 ROLANDA DR	87.50	87.50	9.00	9.00	0.00	0.00	0.00	0.00	0.00	0.00	0.00	0.00	
296175064	13358 CHIANTE CT	87.50	87.50	9.00	9.00	0.00	0.00	0.00	0.00	0.00	0.00	0.00	0.00	
296175065	13346 CHIANTE CT	87.50	87.50	9.00	9.00	0.00	0.00	0.00	0.00	0.00	0.00	0.00	0.00	
296175066	13354 CHIANTE CT	87.50	87.50	9.00	9.00	0.00	0.00	0.00	0.00	0.00	0.00	0.00	0.00	
296175067	13362 CHIANTE CT	87.50	87.50	9.00	9.00	0.00	0.00	0.00	0.00	0.00	0.00	0.00	0.00	

MORENO VALLEY COMMUNITY SERVICES DISTRICT
FISCAL YEAR 2015/16 MAXIMUM AND APPLIED PARCEL TAXES/CHARGES

ASSESSOR'S PARCEL NUMBER	SITUS ADDRESS	ZONE A		ZONE C		ZONE D		ZONE E		ZONE M		ZONE S		TRACT NUMBER
		MAXIMUM	APPLIED	MAXIMUM	APPLIED	MAXIMUM	APPLIED	MAXIMUM	APPLIED	MAXIMUM	APPLIED	MAXIMUM	APPLIED	
296175068	13370 CHIANTE CT	87.50	87.50	9.00	9.00	0.00	0.00	0.00	0.00	0.00	0.00	0.00	0.00	
296175069	13378 CHIANTE CT	87.50	87.50	9.00	9.00	0.00	0.00	0.00	0.00	0.00	0.00	0.00	0.00	
296175070	13386 CHIANTE CT	87.50	87.50	9.00	9.00	0.00	0.00	0.00	0.00	0.00	0.00	0.00	0.00	
296175071	23394 YEE ST	87.50	87.50	9.00	9.00	0.00	0.00	0.00	0.00	0.00	0.00	0.00	0.00	
296175072	23402 YEE ST	87.50	87.50	9.00	9.00	0.00	0.00	0.00	0.00	0.00	0.00	0.00	0.00	
296175073	23410 YEE ST	87.50	87.50	9.00	9.00	0.00	0.00	0.00	0.00	0.00	0.00	0.00	0.00	
296175074	23418 YEE ST	87.50	87.50	9.00	9.00	0.00	0.00	0.00	0.00	0.00	0.00	0.00	0.00	
296175075	23426 YEE ST	87.50	87.50	9.00	9.00	0.00	0.00	0.00	0.00	0.00	0.00	0.00	0.00	
296175076	23434 YEE ST	87.50	87.50	9.00	9.00	0.00	0.00	0.00	0.00	0.00	0.00	0.00	0.00	
296175077	23442 YEE ST	87.50	87.50	9.00	9.00	0.00	0.00	0.00	0.00	0.00	0.00	0.00	0.00	
296175078	23450 YEE ST	87.50	87.50	9.00	9.00	0.00	0.00	0.00	0.00	0.00	0.00	0.00	0.00	
296175079	23458 YEE ST	87.50	87.50	9.00	9.00	0.00	0.00	0.00	0.00	0.00	0.00	0.00	0.00	
296175080	23466 YEE ST	87.50	87.50	9.00	9.00	0.00	0.00	0.00	0.00	0.00	0.00	0.00	0.00	
296175081	23474 YEE ST	87.50	87.50	9.00	9.00	0.00	0.00	0.00	0.00	0.00	0.00	0.00	0.00	
296175082	23482 YEE ST	87.50	87.50	9.00	9.00	0.00	0.00	0.00	0.00	0.00	0.00	0.00	0.00	
296175083	23490 YEE ST	87.50	87.50	9.00	9.00	0.00	0.00	0.00	0.00	0.00	0.00	0.00	0.00	
296181001	13700 NAGAI DR	87.50	87.50	9.00	9.00	0.00	0.00	0.00	0.00	0.00	0.00	0.00	0.00	
296181002	13720 NAGAI DR	87.50	87.50	9.00	9.00	0.00	0.00	0.00	0.00	0.00	0.00	0.00	0.00	
296181003	13730 NAGAI DR	87.50	87.50	9.00	9.00	0.00	0.00	0.00	0.00	0.00	0.00	0.00	0.00	
296181004	23220 BAY AVE	87.50	87.50	9.00	9.00	0.00	0.00	0.00	0.00	0.00	0.00	0.00	0.00	
296181005	23226 BAY AVE	87.50	87.50	9.00	9.00	0.00	0.00	0.00	0.00	0.00	0.00	0.00	0.00	
296181006	23230 BAY AVE	87.50	87.50	9.00	9.00	0.00	0.00	0.00	0.00	0.00	0.00	0.00	0.00	
296181007	13737 PATTILYNN DR	87.50	87.50	9.00	9.00	0.00	0.00	0.00	0.00	0.00	0.00	0.00	0.00	
296181008	13729 PATTILYNN DR	87.50	87.50	9.00	9.00	0.00	0.00	0.00	0.00	0.00	0.00	0.00	0.00	
296181009	13721 PATTILYNN DR	87.50	87.50	9.00	9.00	0.00	0.00	0.00	0.00	0.00	0.00	0.00	0.00	
296181010	13715 PATTILYNN DR	87.50	87.50	9.00	9.00	0.00	0.00	0.00	0.00	0.00	0.00	0.00	0.00	
296181011	13705 PATTILYNN DR	87.50	87.50	9.00	9.00	0.00	0.00	0.00	0.00	0.00	0.00	0.00	0.00	
296181012	13697 PATTILYNN DR	87.50	87.50	9.00	9.00	0.00	0.00	0.00	0.00	0.00	0.00	0.00	0.00	
296181013	13689 PATTILYNN DR	87.50	87.50	9.00	9.00	0.00	0.00	0.00	0.00	0.00	0.00	0.00	0.00	
296182001	13658 PATTILYNN DR	87.50	87.50	9.00	9.00	0.00	0.00	0.00	0.00	0.00	0.00	0.00	0.00	
296182002	13668 PATTILYNN DR	87.50	87.50	9.00	9.00	0.00	0.00	0.00	0.00	0.00	0.00	0.00	0.00	
296182003	13676 PATTILYNN DR	87.50	87.50	9.00	9.00	0.00	0.00	0.00	0.00	0.00	0.00	0.00	0.00	
296182004	13682 PATTILYNN DR	87.50	87.50	9.00	9.00	0.00	0.00	0.00	0.00	0.00	0.00	0.00	0.00	
296182005	13690 PATTILYNN DR	87.50	87.50	9.00	9.00	0.00	0.00	0.00	0.00	0.00	0.00	0.00	0.00	
296182006	13700 PATTILYNN DR	87.50	87.50	9.00	9.00	0.00	0.00	0.00	0.00	0.00	0.00	0.00	0.00	
296182007	13710 PATTILYNN DR	87.50	87.50	9.00	9.00	0.00	0.00	0.00	0.00	0.00	0.00	0.00	0.00	
296182008	13720 PATTILYNN DR	87.50	87.50	9.00	9.00	0.00	0.00	0.00	0.00	0.00	0.00	0.00	0.00	

MORENO VALLEY COMMUNITY SERVICES DISTRICT
FISCAL YEAR 2015/16 MAXIMUM AND APPLIED PARCEL TAXES/CHARGES

ASSESSOR'S PARCEL NUMBER	SITUS ADDRESS	ZONE A		ZONE C		ZONE D		ZONE E		ZONE M		ZONE S		TRACT NUMBER
		MAXIMUM	APPLIED	MAXIMUM	APPLIED	MAXIMUM	APPLIED	MAXIMUM	APPLIED	MAXIMUM	APPLIED	MAXIMUM	APPLIED	
296182009	13730 PATTILYNN DR	87.50	87.50	9.00	9.00	0.00	0.00	0.00	0.00	0.00	0.00	0.00	0.00	
296182010	13738 PATTILYNN DR	87.50	87.50	9.00	9.00	0.00	0.00	0.00	0.00	0.00	0.00	0.00	0.00	
296182011	13746 PATTILYNN DR	87.50	87.50	9.00	9.00	0.00	0.00	0.00	0.00	0.00	0.00	0.00	0.00	
296182012	13754 PATTILYNN DR	87.50	87.50	9.00	9.00	0.00	0.00	0.00	0.00	0.00	0.00	0.00	0.00	
296182013	13762 PATTILYNN DR	87.50	87.50	9.00	9.00	0.00	0.00	0.00	0.00	0.00	0.00	0.00	0.00	
296182014	23260 YEE ST	87.50	87.50	9.00	9.00	0.00	0.00	0.00	0.00	0.00	0.00	0.00	0.00	
296182015	23268 YEE ST	87.50	87.50	9.00	9.00	0.00	0.00	0.00	0.00	0.00	0.00	0.00	0.00	
296182016	23276 YEE ST	87.50	87.50	9.00	9.00	0.00	0.00	0.00	0.00	0.00	0.00	0.00	0.00	
296182017	23204 YEE ST	87.50	87.50	9.00	9.00	0.00	0.00	0.00	0.00	0.00	0.00	0.00	0.00	
296182018	23292 YEE ST	87.50	87.50	9.00	9.00	0.00	0.00	0.00	0.00	0.00	0.00	0.00	0.00	
296182019	23300 YEE ST	87.50	87.50	9.00	9.00	0.00	0.00	0.00	0.00	0.00	0.00	0.00	0.00	
296182020	23308 YEE ST	87.50	87.50	9.00	9.00	0.00	0.00	0.00	0.00	0.00	0.00	0.00	0.00	
296182021	23316 YEE ST	87.50	87.50	9.00	9.00	0.00	0.00	0.00	0.00	0.00	0.00	0.00	0.00	
296182022	23328 YEE ST	87.50	87.50	9.00	9.00	0.00	0.00	0.00	0.00	0.00	0.00	0.00	0.00	
296182023	23336 YEE ST	87.50	87.50	9.00	9.00	0.00	0.00	0.00	0.00	0.00	0.00	0.00	0.00	
296182024	23344 YEE ST	87.50	87.50	9.00	9.00	0.00	0.00	0.00	0.00	0.00	0.00	0.00	0.00	
296182025	23352 YEE ST	87.50	87.50	9.00	9.00	0.00	0.00	0.00	0.00	0.00	0.00	0.00	0.00	
296182026	23360 YEE ST	87.50	87.50	9.00	9.00	0.00	0.00	0.00	0.00	0.00	0.00	0.00	0.00	
296183001	23443 YEE ST	87.50	87.50	9.00	9.00	0.00	0.00	0.00	0.00	0.00	0.00	0.00	0.00	
296183002	23431 YEE ST	87.50	87.50	9.00	9.00	0.00	0.00	0.00	0.00	0.00	0.00	0.00	0.00	
296183003	23423 YEE ST	87.50	87.50	9.00	9.00	0.00	0.00	0.00	0.00	0.00	0.00	0.00	0.00	
296183004	23415 YEE ST	87.50	87.50	9.00	9.00	0.00	0.00	0.00	0.00	0.00	0.00	0.00	0.00	
296183005	23405 YEE ST	87.50	87.50	9.00	9.00	0.00	0.00	0.00	0.00	0.00	0.00	0.00	0.00	
296183006	23399 YEE ST	87.50	87.50	9.00	9.00	0.00	0.00	0.00	0.00	0.00	0.00	0.00	0.00	
296183007	23389 YEE ST	87.50	87.50	9.00	9.00	0.00	0.00	0.00	0.00	0.00	0.00	0.00	0.00	
296183008	23379 YEE ST	87.50	87.50	9.00	9.00	0.00	0.00	0.00	0.00	0.00	0.00	0.00	0.00	
296183009	23369 YEE ST	87.50	87.50	9.00	9.00	0.00	0.00	0.00	0.00	0.00	0.00	0.00	0.00	
296183010	23359 YEE ST	87.50	87.50	9.00	9.00	0.00	0.00	0.00	0.00	0.00	0.00	0.00	0.00	
296183011	23349 YEE ST	87.50	87.50	9.00	9.00	0.00	0.00	0.00	0.00	0.00	0.00	0.00	0.00	
296183012	23339 YEE ST	87.50	87.50	9.00	9.00	0.00	0.00	0.00	0.00	0.00	0.00	0.00	0.00	
296183013	23329 YEE ST	87.50	87.50	9.00	9.00	0.00	0.00	0.00	0.00	0.00	0.00	0.00	0.00	
296183014	23374 DOME ST	87.50	87.50	9.00	9.00	0.00	0.00	0.00	0.00	0.00	0.00	0.00	0.00	
296183015	23410 DOME ST	87.50	87.50	9.00	9.00	0.00	0.00	0.00	0.00	0.00	0.00	0.00	0.00	
296183016	23436 DOME ST	87.50	87.50	9.00	9.00	0.00	0.00	0.00	0.00	0.00	0.00	0.00	0.00	
296183017	23446 DOME ST	87.50	87.50	9.00	9.00	0.00	0.00	0.00	0.00	0.00	0.00	0.00	0.00	
296183018	23456 DOME ST	87.50	87.50	9.00	9.00	0.00	0.00	0.00	0.00	0.00	0.00	0.00	0.00	
296183019	23468 DOME ST	87.50	87.50	9.00	9.00	0.00	0.00	0.00	0.00	0.00	0.00	0.00	0.00	

MORENO VALLEY COMMUNITY SERVICES DISTRICT
FISCAL YEAR 2015/16 MAXIMUM AND APPLIED PARCEL TAXES/CHARGES

ASSESSOR'S PARCEL NUMBER	SITUS ADDRESS	ZONE A		ZONE C		ZONE D		ZONE E		ZONE M		ZONE S		TRACT NUMBER
		MAXIMUM	APPLIED	MAXIMUM	APPLIED	MAXIMUM	APPLIED	MAXIMUM	APPLIED	MAXIMUM	APPLIED	MAXIMUM	APPLIED	
296183020	23474 DOME ST	87.50	87.50	9.00	9.00	0.00	0.00	0.00	0.00	0.00	0.00	0.00	0.00	
296183021	13667 CASPIAN WAY	87.50	87.50	9.00	9.00	0.00	0.00	0.00	0.00	0.00	0.00	0.00	0.00	
296183022	13677 CASPIAN WAY	87.50	87.50	9.00	9.00	0.00	0.00	0.00	0.00	0.00	0.00	0.00	0.00	
296183023	13687 CASPIAN WAY	87.50	87.50	9.00	9.00	0.00	0.00	0.00	0.00	0.00	0.00	0.00	0.00	
296184001		87.50	87.50	9.00	9.00	0.00	0.00	0.00	0.00	0.00	0.00	0.00	0.00	
296184002	23221 BAY AVE	87.50	87.50	9.00	9.00	0.00	0.00	0.00	0.00	0.00	0.00	0.00	0.00	
296184003	23231 BAY AVE	87.50	87.50	9.00	9.00	0.00	0.00	0.00	0.00	0.00	0.00	0.00	0.00	
296184004	23239 BAY AVE	87.50	87.50	9.00	9.00	0.00	0.00	0.00	0.00	0.00	0.00	0.00	0.00	
296184005	23247 BAY AVE	87.50	87.50	9.00	9.00	0.00	0.00	0.00	0.00	0.00	0.00	0.00	0.00	
296184006	23255 BAY AVE	87.50	87.50	9.00	9.00	0.00	0.00	0.00	0.00	0.00	0.00	0.00	0.00	
296184007	23261 BAY AVE	87.50	87.50	9.00	9.00	0.00	0.00	0.00	0.00	0.00	0.00	0.00	0.00	
296184008	23269 BAY AVE	87.50	87.50	9.00	9.00	0.00	0.00	0.00	0.00	0.00	0.00	0.00	0.00	
296184009	23277 BAY AVE	87.50	87.50	9.00	9.00	0.00	0.00	0.00	0.00	0.00	0.00	0.00	0.00	
296184010	23285 BAY AVE	87.50	87.50	9.00	9.00	0.00	0.00	0.00	0.00	0.00	0.00	0.00	0.00	
296184011	23293 BAY AVE	87.50	87.50	9.00	9.00	0.00	0.00	0.00	0.00	0.00	0.00	0.00	0.00	
296184012		87.50	87.50	9.00	9.00	0.00	0.00	0.00	0.00	0.00	0.00	0.00	0.00	
296185001	23347 DOME ST	87.50	87.50	9.00	9.00	0.00	0.00	0.00	0.00	0.00	0.00	0.00	0.00	
296185002	23357 DOME ST	87.50	87.50	9.00	9.00	0.00	0.00	0.00	0.00	0.00	0.00	0.00	0.00	
296185003	23365 DOME ST	87.50	87.50	9.00	9.00	0.00	0.00	0.00	0.00	0.00	0.00	0.00	0.00	
296185004	23373 DOME ST	87.50	87.50	9.00	9.00	0.00	0.00	0.00	0.00	0.00	0.00	0.00	0.00	
296185005	23381 DOME ST	87.50	87.50	9.00	9.00	0.00	0.00	0.00	0.00	0.00	0.00	0.00	0.00	
296185006	23389 DOME ST	87.50	87.50	9.00	9.00	0.00	0.00	0.00	0.00	0.00	0.00	0.00	0.00	
296185007	23401 DOME ST	87.50	87.50	9.00	9.00	0.00	0.00	0.00	0.00	0.00	0.00	0.00	0.00	
296185008	23409 DOME ST	87.50	87.50	9.00	9.00	0.00	0.00	0.00	0.00	0.00	0.00	0.00	0.00	
296185009	23417 DOME ST	87.50	87.50	9.00	9.00	0.00	0.00	0.00	0.00	0.00	0.00	0.00	0.00	
296185010	23425 DOME ST	87.50	87.50	9.00	9.00	0.00	0.00	0.00	0.00	0.00	0.00	0.00	0.00	
296185011	23433 DOME ST	87.50	87.50	9.00	9.00	0.00	0.00	0.00	0.00	0.00	0.00	0.00	0.00	
296185012	23441 DOME ST	87.50	87.50	9.00	9.00	0.00	0.00	0.00	0.00	0.00	0.00	0.00	0.00	
296185013	23449 DOME ST	87.50	87.50	9.00	9.00	0.00	0.00	0.00	0.00	0.00	0.00	0.00	0.00	
296185014	23457 DOME ST	87.50	87.50	9.00	9.00	0.00	0.00	0.00	0.00	0.00	0.00	0.00	0.00	
296185015	23465 DOME ST	87.50	87.50	9.00	9.00	0.00	0.00	0.00	0.00	0.00	0.00	0.00	0.00	
296185016	23473 DOME ST	87.50	87.50	9.00	9.00	0.00	0.00	0.00	0.00	0.00	0.00	0.00	0.00	
296185017	23481 DOME ST	87.50	87.50	9.00	9.00	0.00	0.00	0.00	0.00	0.00	0.00	0.00	0.00	
296185018	23489 DOME ST	87.50	87.50	9.00	9.00	0.00	0.00	0.00	0.00	0.00	0.00	0.00	0.00	
296185019	23497 DOME ST	87.50	87.50	9.00	9.00	0.00	0.00	0.00	0.00	0.00	0.00	0.00	0.00	
296185020	13710 CASPIAN WAY	87.50	87.50	9.00	9.00	0.00	0.00	0.00	0.00	0.00	0.00	0.00	0.00	
296185021	13700 CASPIAN WAY	87.50	87.50	9.00	9.00	0.00	0.00	0.00	0.00	0.00	0.00	0.00	0.00	

MORENO VALLEY COMMUNITY SERVICES DISTRICT
FISCAL YEAR 2015/16 MAXIMUM AND APPLIED PARCEL TAXES/CHARGES

ASSESSOR'S PARCEL NUMBER	SITUS ADDRESS	ZONE A		ZONE C		ZONE D		ZONE E		ZONE M		ZONE S		TRACT NUMBER
		MAXIMUM	APPLIED	MAXIMUM	APPLIED	MAXIMUM	APPLIED	MAXIMUM	APPLIED	MAXIMUM	APPLIED	MAXIMUM	APPLIED	
296185022	13690 CASPIAN WAY	87.50	87.50	9.00	9.00	0.00	0.00	0.00	0.00	0.00	0.00	0.00	0.00	
296185023	13680 CASPIAN WAY	87.50	87.50	9.00	9.00	0.00	0.00	0.00	0.00	0.00	0.00	0.00	0.00	
296185024	13670 CASPIAN WAY	87.50	87.50	9.00	9.00	0.00	0.00	0.00	0.00	0.00	0.00	0.00	0.00	
296185025	13660 CASPIAN WAY	87.50	87.50	9.00	9.00	0.00	0.00	0.00	0.00	0.00	0.00	0.00	0.00	
296185026	13650 CASPIAN WAY	87.50	87.50	9.00	9.00	0.00	0.00	0.00	0.00	0.00	0.00	0.00	0.00	
296185027	13640 CASPIAN WAY	87.50	87.50	9.00	9.00	0.00	0.00	0.00	0.00	0.00	0.00	0.00	0.00	
296185028	13630 CASPIAN WAY	87.50	87.50	9.00	9.00	0.00	0.00	0.00	0.00	0.00	0.00	0.00	0.00	
296185029	23498 BAY AVE	87.50	87.50	9.00	9.00	0.00	0.00	0.00	0.00	0.00	0.00	0.00	0.00	
296185030	23484 BAY AVE	87.50	87.50	9.00	9.00	0.00	0.00	0.00	0.00	0.00	0.00	0.00	0.00	
296185031	23470 BAY AVE	87.50	87.50	9.00	9.00	0.00	0.00	0.00	0.00	0.00	0.00	0.00	0.00	
296185032	23456 BAY AVE	87.50	87.50	9.00	9.00	0.00	0.00	0.00	0.00	0.00	0.00	0.00	0.00	
296185033	23430 BAY AVE	87.50	87.50	9.00	9.00	0.00	0.00	0.00	0.00	0.00	0.00	0.00	0.00	
296185034	23412 BAY AVE	87.50	87.50	9.00	9.00	0.00	0.00	0.00	0.00	0.00	0.00	0.00	0.00	
296185035	23396 BAY AVE	87.50	87.50	9.00	9.00	0.00	0.00	0.00	0.00	0.00	0.00	0.00	0.00	
296185036	23380 BAY AVE	87.50	87.50	9.00	9.00	0.00	0.00	0.00	0.00	0.00	0.00	0.00	0.00	
296185037	23368 BAY AVE	87.50	87.50	9.00	9.00	0.00	0.00	0.00	0.00	0.00	0.00	0.00	0.00	
296185038	23358 BAY AVE	87.50	87.50	9.00	9.00	0.00	0.00	0.00	0.00	0.00	0.00	0.00	0.00	
296185039	23346 BAY AVE	87.50	87.50	9.00	9.00	0.00	0.00	0.00	0.00	0.00	0.00	0.00	0.00	
296185040	23336 BAY AVE	87.50	87.50	9.00	9.00	0.00	0.00	0.00	0.00	0.00	0.00	0.00	0.00	
296185041	23324 BAY AVE	87.50	87.50	9.00	9.00	0.00	0.00	0.00	0.00	0.00	0.00	0.00	0.00	
296185042	23316 BAY AVE	87.50	87.50	9.00	9.00	0.00	0.00	0.00	0.00	0.00	0.00	0.00	0.00	
296185043	23306 BAY AVE	87.50	87.50	9.00	9.00	0.00	0.00	0.00	0.00	0.00	0.00	0.00	0.00	
296185044	23298 BAY AVE	87.50	87.50	9.00	9.00	0.00	0.00	0.00	0.00	0.00	0.00	0.00	0.00	
296185045	23292 BAY AVE	87.50	87.50	9.00	9.00	0.00	0.00	0.00	0.00	0.00	0.00	0.00	0.00	
296191001	13821 CHAGALL CT	87.50	87.50	9.00	9.00	0.00	0.00	0.00	0.00	0.00	0.00	0.00	0.00	
296191002	13809 CHAGALL CT	87.50	87.50	9.00	9.00	0.00	0.00	0.00	0.00	0.00	0.00	0.00	0.00	
296191003	13797 CHAGALL CT	87.50	87.50	9.00	9.00	0.00	0.00	0.00	0.00	0.00	0.00	0.00	0.00	
296191004	13785 CHAGALL CT	87.50	87.50	9.00	9.00	0.00	0.00	0.00	0.00	0.00	0.00	0.00	0.00	
296191005	13773 CHAGALL CT	87.50	87.50	9.00	9.00	0.00	0.00	0.00	0.00	0.00	0.00	0.00	0.00	
296191006	13761 CHAGALL CT	87.50	87.50	9.00	9.00	0.00	0.00	0.00	0.00	0.00	0.00	0.00	0.00	
296192001	23223 ARISTOTLE CT	87.50	87.50	9.00	9.00	0.00	0.00	0.00	0.00	0.00	0.00	0.00	0.00	
296192002	23211 ARISTOTLE CT	87.50	87.50	9.00	9.00	0.00	0.00	0.00	0.00	0.00	0.00	0.00	0.00	
296192003	23199 ARISTOTLE CT	87.50	87.50	9.00	9.00	0.00	0.00	0.00	0.00	0.00	0.00	0.00	0.00	
296192004	23187 ARISTOTLE CT	87.50	87.50	9.00	9.00	0.00	0.00	0.00	0.00	0.00	0.00	0.00	0.00	
296192005	23222 DYNASTY CT	87.50	87.50	9.00	9.00	0.00	0.00	0.00	0.00	0.00	0.00	0.00	0.00	
296192006	23234 DYNASTY CT	87.50	87.50	9.00	9.00	0.00	0.00	0.00	0.00	0.00	0.00	0.00	0.00	
296192007	23246 DYNASTY CT	87.50	87.50	9.00	9.00	0.00	0.00	0.00	0.00	0.00	0.00	0.00	0.00	

MORENO VALLEY COMMUNITY SERVICES DISTRICT
FISCAL YEAR 2015/16 MAXIMUM AND APPLIED PARCEL TAXES/CHARGES

ASSESSOR'S PARCEL NUMBER	SITUS ADDRESS	ZONE A		ZONE C		ZONE D		ZONE E		ZONE M		ZONE S		TRACT NUMBER
		MAXIMUM	APPLIED	MAXIMUM	APPLIED	MAXIMUM	APPLIED	MAXIMUM	APPLIED	MAXIMUM	APPLIED	MAXIMUM	APPLIED	
296192008	23270 DYNASTY CT	87.50	87.50	9.00	9.00	0.00	0.00	0.00	0.00	0.00	0.00	0.00	0.00	
296200001	13933 CHAGALL CT	33600.00	33600.00	9.00	9.00	0.00	0.00	0.00	0.00	0.00	0.00	0.00	0.00	
296200003	23020 ALESSANDRO BLV	87.50	87.50	9.00	9.00	0.00	0.00	0.00	0.00	0.00	0.00	0.00	0.00	
296200006	23060 ALESSANDRO BLV	87.50	87.50	9.00	9.00	0.00	0.00	0.00	0.00	0.00	0.00	0.00	0.00	
296200007	23100 ALESSANDRO BLV	87.50	87.50	9.00	9.00	0.00	0.00	0.00	0.00	0.00	0.00	0.00	0.00	
296200008	23040 ALESSANDRO BLV	87.50	87.50	9.00	9.00	0.00	0.00	0.00	0.00	0.00	0.00	0.00	0.00	
296200009	23080 ALESSANDRO BLV	87.50	87.50	9.00	9.00	0.00	0.00	0.00	0.00	0.00	0.00	0.00	0.00	
296211001	14014 CASPIAN WAY	87.50	87.50	9.00	9.00	57.00	57.00	0.00	0.00	0.00	0.00	0.00	0.00	15387
296211002	14026 CASPIAN WAY	87.50	87.50	9.00	9.00	57.00	57.00	0.00	0.00	0.00	0.00	0.00	0.00	15387
296211003	14038 CASPIAN WAY	87.50	87.50	9.00	9.00	57.00	57.00	0.00	0.00	0.00	0.00	0.00	0.00	15387
296211004	14050 CASPIAN WAY	87.50	87.50	9.00	9.00	57.00	57.00	0.00	0.00	0.00	0.00	0.00	0.00	15387
296211005	14062 CASPIAN WAY	87.50	87.50	9.00	9.00	57.00	57.00	0.00	0.00	0.00	0.00	0.00	0.00	15387
296211006	14074 CASPIAN WAY	87.50	87.50	9.00	9.00	57.00	57.00	0.00	0.00	0.00	0.00	0.00	0.00	15387
296211007	14086 CASPIAN WAY	87.50	87.50	9.00	9.00	57.00	57.00	0.00	0.00	0.00	0.00	0.00	0.00	15387
296211008	13863 CHAGALL CT	87.50	87.50	9.00	9.00	57.00	57.00	0.00	0.00	0.00	0.00	0.00	0.00	15387
296211009	13851 CHAGALL CT	87.50	87.50	9.00	9.00	57.00	57.00	0.00	0.00	0.00	0.00	0.00	0.00	15387
296212001	23301 BAY AVE	87.50	87.50	9.00	9.00	0.00	0.00	0.00	0.00	0.00	0.00	0.00	0.00	
296212002	23309 BAY AVE	87.50	87.50	9.00	9.00	0.00	0.00	0.00	0.00	0.00	0.00	0.00	0.00	
296212003	23317 BAY AVE	87.50	87.50	9.00	9.00	0.00	0.00	0.00	0.00	0.00	0.00	0.00	0.00	
296212004	23325 BAY AVE	87.50	87.50	9.00	9.00	0.00	0.00	0.00	0.00	0.00	0.00	0.00	0.00	
296212005	23333 BAY AVE	87.50	87.50	9.00	9.00	0.00	0.00	0.00	0.00	0.00	0.00	0.00	0.00	
296212006	13779 KARENLYNN DR	87.50	87.50	9.00	9.00	0.00	0.00	0.00	0.00	0.00	0.00	0.00	0.00	
296212007	13789 KARENLYNN DR	87.50	87.50	9.00	9.00	0.00	0.00	0.00	0.00	0.00	0.00	0.00	0.00	
296212008	13799 KARENLYNN DR	87.50	87.50	9.00	9.00	0.00	0.00	0.00	0.00	0.00	0.00	0.00	0.00	
296212009	13811 KARENLYNN DR	87.50	87.50	9.00	9.00	0.00	0.00	0.00	0.00	0.00	0.00	0.00	0.00	
296212010	13854 KARENLYNN DR	87.50	87.50	9.00	9.00	0.00	0.00	0.00	0.00	0.00	0.00	0.00	0.00	
296212011	13844 KARENLYNN DR	87.50	87.50	9.00	9.00	0.00	0.00	0.00	0.00	0.00	0.00	0.00	0.00	
296212012	13834 KARENLYNN DR	87.50	87.50	9.00	9.00	0.00	0.00	0.00	0.00	0.00	0.00	0.00	0.00	
296212013	13824 KARENLYNN DR	87.50	87.50	9.00	9.00	0.00	0.00	0.00	0.00	0.00	0.00	0.00	0.00	
296212014	13814 KARENLYNN DR	87.50	87.50	9.00	9.00	0.00	0.00	0.00	0.00	0.00	0.00	0.00	0.00	
296212015	13804 KARENLYNN DR	87.50	87.50	9.00	9.00	0.00	0.00	0.00	0.00	0.00	0.00	0.00	0.00	
296212016	13794 KARENLYNN DR	87.50	87.50	9.00	9.00	0.00	0.00	0.00	0.00	0.00	0.00	0.00	0.00	
296212017	13784 KARENLYNN DR	87.50	87.50	9.00	9.00	0.00	0.00	0.00	0.00	0.00	0.00	0.00	0.00	
296212018	13774 KARENLYNN DR	87.50	87.50	9.00	9.00	0.00	0.00	0.00	0.00	0.00	0.00	0.00	0.00	
296212019	13753 CASPIAN WAY	87.50	87.50	9.00	9.00	0.00	0.00	0.00	0.00	0.00	0.00	0.00	0.00	
296212020	13771 CASPIAN WAY	87.50	87.50	9.00	9.00	0.00	0.00	0.00	0.00	0.00	0.00	0.00	0.00	
296212021	13781 CASPIAN WAY	87.50	87.50	9.00	9.00	0.00	0.00	0.00	0.00	0.00	0.00	0.00	0.00	

MORENO VALLEY COMMUNITY SERVICES DISTRICT
FISCAL YEAR 2015/16 MAXIMUM AND APPLIED PARCEL TAXES/CHARGES

ASSESSOR'S PARCEL NUMBER	SITUS ADDRESS	ZONE A		ZONE C		ZONE D		ZONE E		ZONE M		ZONE S		TRACT NUMBER
		MAXIMUM	APPLIED	MAXIMUM	APPLIED	MAXIMUM	APPLIED	MAXIMUM	APPLIED	MAXIMUM	APPLIED	MAXIMUM	APPLIED	
296212022	13789 CASPIAN WAY	87.50	87.50	9.00	9.00	0.00	0.00	0.00	0.00	0.00	0.00	0.00	0.00	
296212023	13799 CASPIAN WAY	87.50	87.50	9.00	9.00	0.00	0.00	0.00	0.00	0.00	0.00	0.00	0.00	
296212024	13807 CASPIAN WAY	87.50	87.50	9.00	9.00	0.00	0.00	0.00	0.00	0.00	0.00	0.00	0.00	
296212025	13815 CASPIAN WAY	87.50	87.50	9.00	9.00	0.00	0.00	0.00	0.00	0.00	0.00	0.00	0.00	
296212026	13823 CASPIAN WAY	87.50	87.50	9.00	9.00	0.00	0.00	0.00	0.00	0.00	0.00	0.00	0.00	
296212027	13831 CASPIAN WAY	87.50	87.50	9.00	9.00	0.00	0.00	0.00	0.00	0.00	0.00	0.00	0.00	
296212028	13837 CASPIAN WAY	87.50	87.50	9.00	9.00	0.00	0.00	0.00	0.00	0.00	0.00	0.00	0.00	
296212029	13845 CASPIAN WAY	87.50	87.50	9.00	9.00	0.00	0.00	0.00	0.00	0.00	0.00	0.00	0.00	
296212030	13853 CASPIAN WAY	87.50	87.50	9.00	9.00	0.00	0.00	0.00	0.00	0.00	0.00	0.00	0.00	
296212031	13867 CASPIAN WAY	87.50	87.50	9.00	9.00	0.00	0.00	0.00	0.00	0.00	0.00	0.00	0.00	
296212032	13887 CASPIAN WAY	87.50	87.50	9.00	9.00	0.00	0.00	0.00	0.00	0.00	0.00	0.00	0.00	
296212033		87.50	87.50	9.00	9.00	0.00	0.00	0.00	0.00	0.00	0.00	0.00	0.00	
296212035	23280 DYNASTY CT	87.50	87.50	9.00	9.00	0.00	0.00	0.00	0.00	0.00	0.00	0.00	0.00	
296212036	23283 DYNASTY CT	87.50	87.50	9.00	9.00	0.00	0.00	0.00	0.00	0.00	0.00	0.00	0.00	
296212037	23271 DYNASTY CT	87.50	87.50	9.00	9.00	0.00	0.00	0.00	0.00	0.00	0.00	0.00	0.00	
296212038	23259 DYNASTY CT	87.50	87.50	9.00	9.00	0.00	0.00	0.00	0.00	0.00	0.00	0.00	0.00	
296212039	23247 DYNASTY CT	87.50	87.50	9.00	9.00	0.00	0.00	0.00	0.00	0.00	0.00	0.00	0.00	
296212040	23235 DYNASTY CT	87.50	87.50	9.00	9.00	0.00	0.00	0.00	0.00	0.00	0.00	0.00	0.00	
296212041	14089 CASPIAN WAY	87.50	87.50	9.00	9.00	57.00	57.00	0.00	0.00	0.00	0.00	0.00	0.00	15387
296212042	14075 CASPIAN WAY	87.50	87.50	9.00	9.00	57.00	57.00	0.00	0.00	0.00	0.00	0.00	0.00	15387
296212043	14067 CASPIAN WAY	87.50	87.50	9.00	9.00	57.00	57.00	0.00	0.00	0.00	0.00	0.00	0.00	15387
296212044	13829 GUCCI DR	87.50	87.50	9.00	9.00	57.00	57.00	0.00	0.00	0.00	0.00	0.00	0.00	15387
296212045	13817 GUCCI DR	87.50	87.50	9.00	9.00	57.00	57.00	0.00	0.00	0.00	0.00	0.00	0.00	15387
296212046	13805 GUCCI DR	87.50	87.50	9.00	9.00	57.00	57.00	0.00	0.00	0.00	0.00	0.00	0.00	15387
296212047	13810 GUCCI DR	87.50	87.50	9.00	9.00	57.00	57.00	0.00	0.00	0.00	0.00	0.00	0.00	15387
296212048	13822 GUCCI DR	87.50	87.50	9.00	9.00	57.00	57.00	0.00	0.00	0.00	0.00	0.00	0.00	15387
296212049	13834 GUCCI DR	87.50	87.50	9.00	9.00	57.00	57.00	0.00	0.00	0.00	0.00	0.00	0.00	15387
296212050	23330 PROTEA CT	87.50	87.50	9.00	9.00	57.00	57.00	0.00	0.00	0.00	0.00	0.00	0.00	15387
296212051	23340 PROTEA CT	87.50	87.50	9.00	9.00	57.00	57.00	0.00	0.00	0.00	0.00	0.00	0.00	15387
296212052	23356 PROTEA CT	87.50	87.50	9.00	9.00	57.00	57.00	0.00	0.00	0.00	0.00	0.00	0.00	15387
296212053	23351 PROTEA CT	87.50	87.50	9.00	9.00	57.00	57.00	0.00	0.00	0.00	0.00	0.00	0.00	15387
296212054	23341 PROTEA CT	87.50	87.50	9.00	9.00	57.00	57.00	0.00	0.00	0.00	0.00	0.00	0.00	15387
296212055	23331 PROTEA CT	87.50	87.50	9.00	9.00	57.00	57.00	0.00	0.00	0.00	0.00	0.00	0.00	15387
296212056	23370 DIZA ST	87.50	87.50	9.00	9.00	57.00	57.00	0.00	0.00	0.00	0.00	0.00	0.00	15387
296212057	23382 DIZA ST	87.50	87.50	9.00	9.00	57.00	57.00	0.00	0.00	0.00	0.00	0.00	0.00	15387
296212058	23394 DIZA ST	87.50	87.50	9.00	9.00	57.00	57.00	0.00	0.00	0.00	0.00	0.00	0.00	15387
296212059	23395 DIZA ST	87.50	87.50	9.00	9.00	57.00	57.00	0.00	0.00	0.00	0.00	0.00	0.00	15387

MORENO VALLEY COMMUNITY SERVICES DISTRICT
FISCAL YEAR 2015/16 MAXIMUM AND APPLIED PARCEL TAXES/CHARGES

ASSESSOR'S PARCEL NUMBER	SITUS ADDRESS	ZONE A		ZONE C		ZONE D		ZONE E		ZONE M		ZONE S		TRACT NUMBER
		MAXIMUM	APPLIED	MAXIMUM	APPLIED	MAXIMUM	APPLIED	MAXIMUM	APPLIED	MAXIMUM	APPLIED	MAXIMUM	APPLIED	
296212060	13939 CASPIAN WAY	87.50	87.50	9.00	9.00	57.00	57.00	0.00	0.00	0.00	0.00	0.00	0.00	15387
296212061	13925 CASPIAN WAY	87.50	87.50	9.00	9.00	57.00	57.00	0.00	0.00	0.00	0.00	0.00	0.00	15387
296212063	13905 CASPIAN WAY	87.50	87.50	9.00	9.00	57.00	57.00	0.00	0.00	0.00	0.00	0.00	0.00	15387
296213001	13754 CASPIAN WAY	87.50	87.50	9.00	9.00	0.00	0.00	0.00	0.00	0.00	0.00	0.00	0.00	
296213002	13762 CASPIAN WAY	87.50	87.50	9.00	9.00	0.00	0.00	0.00	0.00	0.00	0.00	0.00	0.00	
296213003	13770 CASPIAN WAY	87.50	87.50	9.00	9.00	0.00	0.00	0.00	0.00	0.00	0.00	0.00	0.00	
296213004	13778 CASPIAN WAY	87.50	87.50	9.00	9.00	0.00	0.00	0.00	0.00	0.00	0.00	0.00	0.00	
296213005	13786 CASPIAN WAY	87.50	87.50	9.00	9.00	0.00	0.00	0.00	0.00	0.00	0.00	0.00	0.00	
296213006	13794 CASPIAN WAY	87.50	87.50	9.00	9.00	0.00	0.00	0.00	0.00	0.00	0.00	0.00	0.00	
296213007	13802 CASPIAN WAY	87.50	87.50	9.00	9.00	0.00	0.00	0.00	0.00	0.00	0.00	0.00	0.00	
296213008	13810 CASPIAN WAY	87.50	87.50	9.00	9.00	0.00	0.00	0.00	0.00	0.00	0.00	0.00	0.00	
296213009	13818 CASPIAN WAY	87.50	87.50	9.00	9.00	0.00	0.00	0.00	0.00	0.00	0.00	0.00	0.00	
296213010	13826 CASPIAN WAY	87.50	87.50	9.00	9.00	0.00	0.00	0.00	0.00	0.00	0.00	0.00	0.00	
296213011	13834 CASPIAN WAY	87.50	87.50	9.00	9.00	0.00	0.00	0.00	0.00	0.00	0.00	0.00	0.00	
296213012	13842 CASPIAN WAY	87.50	87.50	9.00	9.00	0.00	0.00	0.00	0.00	0.00	0.00	0.00	0.00	
296213013	13850 CASPIAN WAY	87.50	87.50	9.00	9.00	0.00	0.00	0.00	0.00	0.00	0.00	0.00	0.00	
296213014	13858 CASPIAN WAY	87.50	87.50	9.00	9.00	0.00	0.00	0.00	0.00	0.00	0.00	0.00	0.00	
296213015	13866 CASPIAN WAY	87.50	87.50	9.00	9.00	0.00	0.00	0.00	0.00	0.00	0.00	0.00	0.00	
296213016	13874 CASPIAN WAY	87.50	87.50	9.00	9.00	0.00	0.00	0.00	0.00	0.00	0.00	0.00	0.00	
296213017	13882 CASPIAN WAY	87.50	87.50	9.00	9.00	0.00	0.00	0.00	0.00	0.00	0.00	0.00	0.00	
296213018	13890 CASPIAN WAY	87.50	87.50	9.00	9.00	0.00	0.00	0.00	0.00	0.00	0.00	0.00	0.00	
296213019	13900 CASPIAN WAY	87.50	87.50	9.00	9.00	0.00	0.00	0.00	0.00	0.00	0.00	0.00	0.00	
296213020		87.50	87.50	9.00	9.00	0.00	0.00	0.00	0.00	0.00	0.00	0.00	0.00	
296221001	13955 CHAGALL CT	87.50	87.50	9.00	9.00	57.00	57.00	0.00	0.00	0.00	0.00	0.00	0.00	15387
296221002	13941 CHAGALL CT	87.50	87.50	9.00	9.00	57.00	57.00	0.00	0.00	0.00	0.00	0.00	0.00	15387
296221003	13925 CHAGALL CT	87.50	87.50	9.00	9.00	57.00	57.00	0.00	0.00	0.00	0.00	0.00	0.00	15387
296221004	13915 CHAGALL CT	87.50	87.50	9.00	9.00	57.00	57.00	0.00	0.00	0.00	0.00	0.00	0.00	15387
296221005	13905 CHAGALL CT	87.50	87.50	9.00	9.00	57.00	57.00	0.00	0.00	0.00	0.00	0.00	0.00	15387
296221006	13895 CHAGALL CT	87.50	87.50	9.00	9.00	57.00	57.00	0.00	0.00	0.00	0.00	0.00	0.00	15387
296222001	13918 CASPIAN WAY	87.50	87.50	9.00	9.00	57.00	57.00	0.00	0.00	0.00	0.00	0.00	0.00	15387
296222002	13930 CASPIAN WAY	87.50	87.50	9.00	9.00	57.00	57.00	0.00	0.00	0.00	0.00	0.00	0.00	15387
296222003	13942 CASPIAN WAY	87.50	87.50	9.00	9.00	57.00	57.00	0.00	0.00	0.00	0.00	0.00	0.00	15387
296222004	13954 CASPIAN WAY	87.50	87.50	9.00	9.00	57.00	57.00	0.00	0.00	0.00	0.00	0.00	0.00	15387
296222005	13966 CASPIAN WAY	87.50	87.50	9.00	9.00	57.00	57.00	0.00	0.00	0.00	0.00	0.00	0.00	15387
296222006	13978 CASPIAN WAY	87.50	87.50	9.00	9.00	57.00	57.00	0.00	0.00	0.00	0.00	0.00	0.00	15387
296222007	13990 CASPIAN WAY	87.50	87.50	9.00	9.00	57.00	57.00	0.00	0.00	0.00	0.00	0.00	0.00	15387
296222008	14002 CASPIAN WAY	87.50	87.50	9.00	9.00	57.00	57.00	0.00	0.00	0.00	0.00	0.00	0.00	15387

MORENO VALLEY COMMUNITY SERVICES DISTRICT
FISCAL YEAR 2015/16 MAXIMUM AND APPLIED PARCEL TAXES/CHARGES

ASSESSOR'S PARCEL NUMBER	SITUS ADDRESS	ZONE A		ZONE C		ZONE D		ZONE E		ZONE M		ZONE S		TRACT NUMBER
		MAXIMUM	APPLIED	MAXIMUM	APPLIED	MAXIMUM	APPLIED	MAXIMUM	APPLIED	MAXIMUM	APPLIED	MAXIMUM	APPLIED	
296222009	23250 GERBERA ST	87.50	87.50	9.00	9.00	57.00	57.00	0.00	0.00	0.00	0.00	0.00	0.00	15387
296222010	23260 GERBERA ST	87.50	87.50	9.00	9.00	57.00	57.00	0.00	0.00	0.00	0.00	0.00	0.00	15387
296222011	23270 GERBERA ST	87.50	87.50	9.00	9.00	57.00	57.00	0.00	0.00	0.00	0.00	0.00	0.00	15387
296222012	23280 GERBERA ST	87.50	87.50	9.00	9.00	57.00	57.00	0.00	0.00	0.00	0.00	0.00	0.00	15387
296222013	23290 GERBERA ST	87.50	87.50	9.00	9.00	57.00	57.00	0.00	0.00	0.00	0.00	0.00	0.00	15387
296222014	23300 GERBERA ST	87.50	87.50	9.00	9.00	57.00	57.00	0.00	0.00	0.00	0.00	0.00	0.00	15387
296222015	23306 GERBERA ST	87.50	87.50	9.00	9.00	57.00	57.00	0.00	0.00	0.00	0.00	0.00	0.00	15387
296222016	23310 GERBERA ST	87.50	87.50	9.00	9.00	57.00	57.00	0.00	0.00	0.00	0.00	0.00	0.00	15387
296222017	23314 GERBERA ST	87.50	87.50	9.00	9.00	57.00	57.00	0.00	0.00	0.00	0.00	0.00	0.00	15387
296222018	23324 GERBERA ST	87.50	87.50	9.00	9.00	57.00	57.00	0.00	0.00	0.00	0.00	0.00	0.00	15387
296222019	23334 GERBERA ST	87.50	87.50	9.00	9.00	57.00	57.00	0.00	0.00	0.00	0.00	0.00	0.00	15387
296222020	23344 GERBERA ST	87.50	87.50	9.00	9.00	57.00	57.00	0.00	0.00	0.00	0.00	0.00	0.00	15387
296222021	23354 GERBERA ST	87.50	87.50	9.00	9.00	57.00	57.00	0.00	0.00	0.00	0.00	0.00	0.00	15387
296222022	23364 GERBERA ST	87.50	87.50	9.00	9.00	57.00	57.00	0.00	0.00	0.00	0.00	0.00	0.00	15387
296222023	23374 GERBERA ST	87.50	87.50	9.00	9.00	57.00	57.00	0.00	0.00	0.00	0.00	0.00	0.00	15387
296222024	23384 GERBERA ST	87.50	87.50	9.00	9.00	57.00	57.00	0.00	0.00	0.00	0.00	0.00	0.00	15387
296222025	23450 GERBERA ST	87.50	87.50	9.00	9.00	57.00	57.00	0.00	0.00	0.00	0.00	0.00	0.00	15387
296222026	23470 GERBERA ST	87.50	87.50	9.00	9.00	57.00	57.00	0.00	0.00	0.00	0.00	0.00	0.00	15387
296222027	23480 GERBERA ST	87.50	87.50	9.00	9.00	57.00	57.00	0.00	0.00	0.00	0.00	0.00	0.00	15387
296222028	23490 GERBERA ST	87.50	87.50	9.00	9.00	57.00	57.00	0.00	0.00	0.00	0.00	0.00	0.00	15387
296223002	13904 CASPIAN WAY	87.50	87.50	9.00	9.00	57.00	57.00	0.00	0.00	0.00	0.00	0.00	0.00	15387
296223003	23475 GERBERA ST	87.50	87.50	9.00	9.00	57.00	57.00	0.00	0.00	0.00	0.00	0.00	0.00	15387
296223004	23465 GERBERA ST	87.50	87.50	9.00	9.00	57.00	57.00	0.00	0.00	0.00	0.00	0.00	0.00	15387
296223005	23455 GERBERA ST	87.50	87.50	9.00	9.00	57.00	57.00	0.00	0.00	0.00	0.00	0.00	0.00	15387
296223006	23445 GERBERA ST	87.50	87.50	9.00	9.00	57.00	57.00	0.00	0.00	0.00	0.00	0.00	0.00	15387
296223007	23435 GERBERA ST	87.50	87.50	9.00	9.00	57.00	57.00	0.00	0.00	0.00	0.00	0.00	0.00	15387
296223008	23425 GERBERA ST	87.50	87.50	9.00	9.00	57.00	57.00	0.00	0.00	0.00	0.00	0.00	0.00	15387
296223009	23415 GERBERA ST	87.50	87.50	9.00	9.00	57.00	57.00	0.00	0.00	0.00	0.00	0.00	0.00	15387
296223010	23405 GERBERA ST	87.50	87.50	9.00	9.00	57.00	57.00	0.00	0.00	0.00	0.00	0.00	0.00	15387
296223011	23395 GERBERA ST	87.50	87.50	9.00	9.00	57.00	57.00	0.00	0.00	0.00	0.00	0.00	0.00	15387
296223012	23385 GERBERA ST	87.50	87.50	9.00	9.00	57.00	57.00	0.00	0.00	0.00	0.00	0.00	0.00	15387
296223013	23375 GERBERA ST	87.50	87.50	9.00	9.00	57.00	57.00	0.00	0.00	0.00	0.00	0.00	0.00	15387
296223014	23365 GERBERA ST	87.50	87.50	9.00	9.00	57.00	57.00	0.00	0.00	0.00	0.00	0.00	0.00	15387
296223015	23355 GERBERA ST	87.50	87.50	9.00	9.00	57.00	57.00	0.00	0.00	0.00	0.00	0.00	0.00	15387
296223016	23345 GERBERA ST	87.50	87.50	9.00	9.00	57.00	57.00	0.00	0.00	0.00	0.00	0.00	0.00	15387
296223017	23335 GERBERA ST	87.50	87.50	9.00	9.00	57.00	57.00	0.00	0.00	0.00	0.00	0.00	0.00	15387
296223018	23325 GERBERA ST	87.50	87.50	9.00	9.00	57.00	57.00	0.00	0.00	0.00	0.00	0.00	0.00	15387

MORENO VALLEY COMMUNITY SERVICES DISTRICT
FISCAL YEAR 2015/16 MAXIMUM AND APPLIED PARCEL TAXES/CHARGES

ASSESSOR'S PARCEL NUMBER	SITUS ADDRESS	ZONE A		ZONE C		ZONE D		ZONE E		ZONE M		ZONE S		TRACT NUMBER
		MAXIMUM	APPLIED	MAXIMUM	APPLIED	MAXIMUM	APPLIED	MAXIMUM	APPLIED	MAXIMUM	APPLIED	MAXIMUM	APPLIED	
296223019	13950 KALAHARI CT	87.50	87.50	9.00	9.00	57.00	57.00	0.00	0.00	0.00	0.00	0.00	0.00	15387
296223020	13960 KALAHARI CT	87.50	87.50	9.00	9.00	57.00	57.00	0.00	0.00	0.00	0.00	0.00	0.00	15387
296223021	13970 KALAHARI CT	87.50	87.50	9.00	9.00	57.00	57.00	0.00	0.00	0.00	0.00	0.00	0.00	15387
296223022	13980 KALAHARI CT	87.50	87.50	9.00	9.00	57.00	57.00	0.00	0.00	0.00	0.00	0.00	0.00	15387
296223023	13990 KALAHARI CT	87.50	87.50	9.00	9.00	57.00	57.00	0.00	0.00	0.00	0.00	0.00	0.00	15387
296223024	13993 KALAHARI CT	87.50	87.50	9.00	9.00	57.00	57.00	0.00	0.00	0.00	0.00	0.00	0.00	15387
296223025	13983 KALAHARI CT	87.50	87.50	9.00	9.00	57.00	57.00	0.00	0.00	0.00	0.00	0.00	0.00	15387
296223026	13963 KALAHARI CT	87.50	87.50	9.00	9.00	57.00	57.00	0.00	0.00	0.00	0.00	0.00	0.00	15387
296223027	23301 GERBERA ST	87.50	87.50	9.00	9.00	57.00	57.00	0.00	0.00	0.00	0.00	0.00	0.00	15387
296223028	23291 GERBERA ST	87.50	87.50	9.00	9.00	57.00	57.00	0.00	0.00	0.00	0.00	0.00	0.00	15387
296223029	23281 GERBERA ST	87.50	87.50	9.00	9.00	57.00	57.00	0.00	0.00	0.00	0.00	0.00	0.00	15387
296223030	23271 GERBERA ST	87.50	87.50	9.00	9.00	57.00	57.00	0.00	0.00	0.00	0.00	0.00	0.00	15387
296223031	23261 GERBERA ST	87.50	87.50	9.00	9.00	57.00	57.00	0.00	0.00	0.00	0.00	0.00	0.00	15387
296223032	13934 CHAGALL CT	87.50	87.50	9.00	9.00	57.00	57.00	0.00	0.00	0.00	0.00	0.00	0.00	15387
296223033	13950 CHAGALL CT	87.50	87.50	9.00	9.00	57.00	57.00	0.00	0.00	0.00	0.00	0.00	0.00	15387
296223034	13964 CHAGALL CT	87.50	87.50	9.00	9.00	57.00	57.00	0.00	0.00	0.00	0.00	0.00	0.00	15387
296223035	13980 CHAGALL CT	87.50	87.50	9.00	9.00	57.00	57.00	0.00	0.00	0.00	0.00	0.00	0.00	15387
296223036	13994 CHAGALL CT	87.50	87.50	9.00	9.00	57.00	57.00	0.00	0.00	0.00	0.00	0.00	0.00	15387
296231001	13617 NEW HAVEN DR	87.50	87.50	9.00	9.00	0.00	0.00	0.00	0.00	0.00	0.00	0.00	0.00	
296231002	13607 NEW HAVEN DR	87.50	87.50	9.00	9.00	0.00	0.00	0.00	0.00	0.00	0.00	0.00	0.00	
296231003	13593 NEW HAVEN DR	87.50	87.50	9.00	9.00	0.00	0.00	0.00	0.00	0.00	0.00	0.00	0.00	
296231004	13587 NEW HAVEN DR	87.50	87.50	9.00	9.00	0.00	0.00	0.00	0.00	0.00	0.00	0.00	0.00	
296231005	13577 NEW HAVEN DR	87.50	87.50	9.00	9.00	0.00	0.00	0.00	0.00	0.00	0.00	0.00	0.00	
296231006	13561 NEW HAVEN DR	87.50	87.50	9.00	9.00	0.00	0.00	0.00	0.00	0.00	0.00	0.00	0.00	
296231007	13551 NEW HAVEN DR	87.50	87.50	9.00	9.00	0.00	0.00	0.00	0.00	0.00	0.00	0.00	0.00	
296231008	13549 NEW HAVEN DR	87.50	87.50	9.00	9.00	0.00	0.00	0.00	0.00	0.00	0.00	0.00	0.00	
296231009	13547 NEW HAVEN DR	87.50	87.50	9.00	9.00	0.00	0.00	0.00	0.00	0.00	0.00	0.00	0.00	
296231010	13545 NEW HAVEN DR	87.50	87.50	9.00	9.00	0.00	0.00	0.00	0.00	0.00	0.00	0.00	0.00	
296231011	13543 NEW HAVEN DR	87.50	87.50	9.00	9.00	0.00	0.00	0.00	0.00	0.00	0.00	0.00	0.00	
296231012	13541 NEW HAVEN DR	87.50	87.50	9.00	9.00	0.00	0.00	0.00	0.00	0.00	0.00	0.00	0.00	
296231013	13533 NEW HAVEN DR	87.50	87.50	9.00	9.00	0.00	0.00	0.00	0.00	0.00	0.00	0.00	0.00	
296232001	13506 NEW HAVEN DR	87.50	87.50	9.00	9.00	0.00	0.00	0.00	0.00	0.00	0.00	0.00	0.00	
296232002	13514 NEW HAVEN DR	87.50	87.50	9.00	9.00	0.00	0.00	0.00	0.00	0.00	0.00	0.00	0.00	
296232003	13522 NEW HAVEN DR	87.50	87.50	9.00	9.00	0.00	0.00	0.00	0.00	0.00	0.00	0.00	0.00	
296232004	13524 NEW HAVEN DR	87.50	87.50	9.00	9.00	0.00	0.00	0.00	0.00	0.00	0.00	0.00	0.00	
296232005	13532 NEW HAVEN DR	87.50	87.50	9.00	9.00	0.00	0.00	0.00	0.00	0.00	0.00	0.00	0.00	
296232006	13540 NEW HAVEN DR	87.50	87.50	9.00	9.00	0.00	0.00	0.00	0.00	0.00	0.00	0.00	0.00	

MORENO VALLEY COMMUNITY SERVICES DISTRICT
FISCAL YEAR 2015/16 MAXIMUM AND APPLIED PARCEL TAXES/CHARGES

ASSESSOR'S PARCEL NUMBER	SITUS ADDRESS	ZONE A		ZONE C		ZONE D		ZONE E		ZONE M		ZONE S		TRACT NUMBER
		MAXIMUM	APPLIED	MAXIMUM	APPLIED	MAXIMUM	APPLIED	MAXIMUM	APPLIED	MAXIMUM	APPLIED	MAXIMUM	APPLIED	
296232007	13550 NEW HAVEN DR	87.50	87.50	9.00	9.00	0.00	0.00	0.00	0.00	0.00	0.00	0.00	0.00	
296232008	13560 NEW HAVEN DR	87.50	87.50	9.00	9.00	0.00	0.00	0.00	0.00	0.00	0.00	0.00	0.00	
296232009	13578 NEW HAVEN DR	87.50	87.50	9.00	9.00	0.00	0.00	0.00	0.00	0.00	0.00	0.00	0.00	
296232010	13588 NEW HAVEN DR	87.50	87.50	9.00	9.00	0.00	0.00	0.00	0.00	0.00	0.00	0.00	0.00	
296232011	13596 NEW HAVEN DR	87.50	87.50	9.00	9.00	0.00	0.00	0.00	0.00	0.00	0.00	0.00	0.00	
296232012	13610 NEW HAVEN DR	87.50	87.50	9.00	9.00	0.00	0.00	0.00	0.00	0.00	0.00	0.00	0.00	
296232013	13620 NEW HAVEN DR	87.50	87.50	9.00	9.00	0.00	0.00	0.00	0.00	0.00	0.00	0.00	0.00	
296232014	13621 GOLDEN EAGLE CT	87.50	87.50	9.00	9.00	0.00	0.00	0.00	0.00	0.00	0.00	0.00	0.00	
296232015	13609 GOLDEN EAGLE CT	87.50	87.50	9.00	9.00	0.00	0.00	0.00	0.00	0.00	0.00	0.00	0.00	
296232016	13595 GOLDEN EAGLE CT	87.50	87.50	9.00	9.00	0.00	0.00	0.00	0.00	0.00	0.00	0.00	0.00	
296232017	13585 GOLDEN EAGLE CT	87.50	87.50	9.00	9.00	0.00	0.00	0.00	0.00	0.00	0.00	0.00	0.00	
296232018	13581 GOLDEN EAGLE CT	87.50	87.50	9.00	9.00	0.00	0.00	0.00	0.00	0.00	0.00	0.00	0.00	
296232019	13582 GOLDEN EAGLE CT	87.50	87.50	9.00	9.00	0.00	0.00	0.00	0.00	0.00	0.00	0.00	0.00	
296232020	13588 GOLDEN EAGLE CT	87.50	87.50	9.00	9.00	0.00	0.00	0.00	0.00	0.00	0.00	0.00	0.00	
296232021	13602 GOLDEN EAGLE CT	87.50	87.50	9.00	9.00	0.00	0.00	0.00	0.00	0.00	0.00	0.00	0.00	
296232022	13614 GOLDEN EAGLE CT	87.50	87.50	9.00	9.00	0.00	0.00	0.00	0.00	0.00	0.00	0.00	0.00	
296232023	13513 RUNDELL DR	87.50	87.50	9.00	9.00	0.00	0.00	0.00	0.00	0.00	0.00	0.00	0.00	
296232024	13527 RUNDELL DR	87.50	87.50	9.00	9.00	0.00	0.00	0.00	0.00	0.00	0.00	0.00	0.00	
296232025	13539 RUNDELL DR	87.50	87.50	9.00	9.00	0.00	0.00	0.00	0.00	0.00	0.00	0.00	0.00	
296232026	13553 RUNDELL DR	87.50	87.50	9.00	9.00	0.00	0.00	0.00	0.00	0.00	0.00	0.00	0.00	
296232027	13565 RUNDELL DR	87.50	87.50	9.00	9.00	0.00	0.00	0.00	0.00	0.00	0.00	0.00	0.00	
296232028	13579 RUNDELL DR	87.50	87.50	9.00	9.00	0.00	0.00	0.00	0.00	0.00	0.00	0.00	0.00	
296232029	13591 RUNDELL DR	87.50	87.50	9.00	9.00	0.00	0.00	0.00	0.00	0.00	0.00	0.00	0.00	
296232030	13605 RUNDELL DR	87.50	87.50	9.00	9.00	0.00	0.00	0.00	0.00	0.00	0.00	0.00	0.00	
296232031	13617 RUNDELL DR	87.50	87.50	9.00	9.00	0.00	0.00	0.00	0.00	0.00	0.00	0.00	0.00	
296232032	13631 RUNDELL DR	87.50	87.50	9.00	9.00	0.00	0.00	0.00	0.00	0.00	0.00	0.00	0.00	
296233001	13628 SYLMAR DR	87.50	87.50	9.00	9.00	0.00	0.00	0.00	0.00	0.00	0.00	0.00	0.00	
296233002	13618 SYLMAR DR	87.50	87.50	9.00	9.00	0.00	0.00	0.00	0.00	0.00	0.00	0.00	0.00	
296233003	13594 SYLMAR DR	87.50	87.50	9.00	9.00	0.00	0.00	0.00	0.00	0.00	0.00	0.00	0.00	
296233004	13584 SYLMAR DR	87.50	87.50	9.00	9.00	0.00	0.00	0.00	0.00	0.00	0.00	0.00	0.00	
296233005	13568 SYLMAR DR	87.50	87.50	9.00	9.00	0.00	0.00	0.00	0.00	0.00	0.00	0.00	0.00	
296233006	13556 SYLMAR DR	87.50	87.50	9.00	9.00	0.00	0.00	0.00	0.00	0.00	0.00	0.00	0.00	
296233007	13542 SYLMAR DR	87.50	87.50	9.00	9.00	0.00	0.00	0.00	0.00	0.00	0.00	0.00	0.00	
296233008	13530 SYLMAR DR	87.50	87.50	9.00	9.00	0.00	0.00	0.00	0.00	0.00	0.00	0.00	0.00	
296233009	13510 SYLMAR DR	87.50	87.50	9.00	9.00	0.00	0.00	0.00	0.00	0.00	0.00	0.00	0.00	
296233010	13511 SYLMAR DR	87.50	87.50	9.00	9.00	0.00	0.00	0.00	0.00	0.00	0.00	0.00	0.00	
296233011	13525 SYLMAR DR	87.50	87.50	9.00	9.00	0.00	0.00	0.00	0.00	0.00	0.00	0.00	0.00	

MORENO VALLEY COMMUNITY SERVICES DISTRICT
FISCAL YEAR 2015/16 MAXIMUM AND APPLIED PARCEL TAXES/CHARGES

ASSESSOR'S PARCEL NUMBER	SITUS ADDRESS	ZONE A		ZONE C		ZONE D		ZONE E		ZONE M		ZONE S		TRACT NUMBER
		MAXIMUM	APPLIED	MAXIMUM	APPLIED	MAXIMUM	APPLIED	MAXIMUM	APPLIED	MAXIMUM	APPLIED	MAXIMUM	APPLIED	
296233012	13537 SYLMAR DR	87.50	87.50	9.00	9.00	0.00	0.00	0.00	0.00	0.00	0.00	0.00	0.00	
296233013	13549 SYLMAR DR	87.50	87.50	9.00	9.00	0.00	0.00	0.00	0.00	0.00	0.00	0.00	0.00	
296233014	13563 SYLMAR DR	87.50	87.50	9.00	9.00	0.00	0.00	0.00	0.00	0.00	0.00	0.00	0.00	
296233015	13577 SYLMAR DR	87.50	87.50	9.00	9.00	0.00	0.00	0.00	0.00	0.00	0.00	0.00	0.00	
296233016	13589 SYLMAR DR	87.50	87.50	9.00	9.00	0.00	0.00	0.00	0.00	0.00	0.00	0.00	0.00	
296233017	13599 SYLMAR DR	87.50	87.50	9.00	9.00	0.00	0.00	0.00	0.00	0.00	0.00	0.00	0.00	
296233018	13615 SYLMAR DR	87.50	87.50	9.00	9.00	0.00	0.00	0.00	0.00	0.00	0.00	0.00	0.00	
296233019	13625 SYLMAR DR	87.50	87.50	9.00	9.00	0.00	0.00	0.00	0.00	0.00	0.00	0.00	0.00	
296233020	13639 SYLMAR DR	87.50	87.50	9.00	9.00	0.00	0.00	0.00	0.00	0.00	0.00	0.00	0.00	
296233021	13646 RUNDELL DR	87.50	87.50	9.00	9.00	0.00	0.00	0.00	0.00	0.00	0.00	0.00	0.00	
296233022	13636 RUNDELL DR	87.50	87.50	9.00	9.00	0.00	0.00	0.00	0.00	0.00	0.00	0.00	0.00	
296233023	13624 RUNDELL DR	87.50	87.50	9.00	9.00	0.00	0.00	0.00	0.00	0.00	0.00	0.00	0.00	
296233024	13610 RUNDELL DR	87.50	87.50	9.00	9.00	0.00	0.00	0.00	0.00	0.00	0.00	0.00	0.00	
296233025	13598 RUNDELL DR	87.50	87.50	9.00	9.00	0.00	0.00	0.00	0.00	0.00	0.00	0.00	0.00	
296233026	13584 RUNDELL DR	87.50	87.50	9.00	9.00	0.00	0.00	0.00	0.00	0.00	0.00	0.00	0.00	
296233027	13572 RUNDELL DR	87.50	87.50	9.00	9.00	0.00	0.00	0.00	0.00	0.00	0.00	0.00	0.00	
296233028	13558 RUNDELL DR	87.50	87.50	9.00	9.00	0.00	0.00	0.00	0.00	0.00	0.00	0.00	0.00	
296233029	13546 RUNDELL DR	87.50	87.50	9.00	9.00	0.00	0.00	0.00	0.00	0.00	0.00	0.00	0.00	
296233030	13532 RUNDELL DR	87.50	87.50	9.00	9.00	0.00	0.00	0.00	0.00	0.00	0.00	0.00	0.00	
296233031	13520 RUNDELL DR	87.50	87.50	9.00	9.00	0.00	0.00	0.00	0.00	0.00	0.00	0.00	0.00	
296241001	23516 BAY AVE	87.50	87.50	9.00	9.00	0.00	0.00	0.00	0.00	0.00	0.00	0.00	0.00	
296241002	23530 BAY AVE	87.50	87.50	9.00	9.00	0.00	0.00	0.00	0.00	0.00	0.00	0.00	0.00	
296241003	23542 BAY AVE	87.50	87.50	9.00	9.00	0.00	0.00	0.00	0.00	0.00	0.00	0.00	0.00	
296241004	23556 BAY AVE	87.50	87.50	9.00	9.00	0.00	0.00	0.00	0.00	0.00	0.00	0.00	0.00	
296241005	23568 BAY AVE	87.50	87.50	9.00	9.00	0.00	0.00	0.00	0.00	0.00	0.00	0.00	0.00	
296241006	23584 BAY AVE	87.50	87.50	9.00	9.00	0.00	0.00	0.00	0.00	0.00	0.00	0.00	0.00	
296241007	13749 NEW HAVEN DR	87.50	87.50	9.00	9.00	0.00	0.00	0.00	0.00	0.00	0.00	0.00	0.00	
296241008	13731 NEW HAVEN DR	87.50	87.50	9.00	9.00	0.00	0.00	0.00	0.00	0.00	0.00	0.00	0.00	
296241009	13715 NEW HAVEN DR	87.50	87.50	9.00	9.00	0.00	0.00	0.00	0.00	0.00	0.00	0.00	0.00	
296241010	13707 NEW HAVEN DR	87.50	87.50	9.00	9.00	0.00	0.00	0.00	0.00	0.00	0.00	0.00	0.00	
296241011	13703 NEW HAVEN DR	87.50	87.50	9.00	9.00	0.00	0.00	0.00	0.00	0.00	0.00	0.00	0.00	
296241012	13693 NEW HAVEN DR	87.50	87.50	9.00	9.00	0.00	0.00	0.00	0.00	0.00	0.00	0.00	0.00	
296241013	13685 NEW HAVEN DR	87.50	87.50	9.00	9.00	0.00	0.00	0.00	0.00	0.00	0.00	0.00	0.00	
296241014	13675 NEW HAVEN DR	87.50	87.50	9.00	9.00	0.00	0.00	0.00	0.00	0.00	0.00	0.00	0.00	
296241015	13665 NEW HAVEN DR	87.50	87.50	9.00	9.00	0.00	0.00	0.00	0.00	0.00	0.00	0.00	0.00	
296241016	13655 NEW HAVEN DR	87.50	87.50	9.00	9.00	0.00	0.00	0.00	0.00	0.00	0.00	0.00	0.00	
296241017	13643 NEW HAVEN DR	87.50	87.50	9.00	9.00	0.00	0.00	0.00	0.00	0.00	0.00	0.00	0.00	

MORENO VALLEY COMMUNITY SERVICES DISTRICT
FISCAL YEAR 2015/16 MAXIMUM AND APPLIED PARCEL TAXES/CHARGES

ASSESSOR'S PARCEL NUMBER	SITUS ADDRESS	ZONE A		ZONE C		ZONE D		ZONE E		ZONE M		ZONE S		TRACT NUMBER
		MAXIMUM	APPLIED	MAXIMUM	APPLIED	MAXIMUM	APPLIED	MAXIMUM	APPLIED	MAXIMUM	APPLIED	MAXIMUM	APPLIED	
296241018	13631 NEW HAVEN DR	87.50	87.50	9.00	9.00	0.00	0.00	0.00	0.00	0.00	0.00	0.00	0.00	
296242001	13634 NEW HAVEN DR	87.50	87.50	9.00	9.00	0.00	0.00	0.00	0.00	0.00	0.00	0.00	0.00	
296242002	13644 NEW HAVEN DR	87.50	87.50	9.00	9.00	0.00	0.00	0.00	0.00	0.00	0.00	0.00	0.00	
296242003	13656 NEW HAVEN DR	87.50	87.50	9.00	9.00	0.00	0.00	0.00	0.00	0.00	0.00	0.00	0.00	
296242004	13668 NEW HAVEN DR	87.50	87.50	9.00	9.00	0.00	0.00	0.00	0.00	0.00	0.00	0.00	0.00	
296242005	13678 NEW HAVEN DR	87.50	87.50	9.00	9.00	0.00	0.00	0.00	0.00	0.00	0.00	0.00	0.00	
296242006	13690 NEW HAVEN DR	87.50	87.50	9.00	9.00	0.00	0.00	0.00	0.00	0.00	0.00	0.00	0.00	
296242007	13689 GOLDEN EAGLE CT	87.50	87.50	9.00	9.00	0.00	0.00	0.00	0.00	0.00	0.00	0.00	0.00	
296242008	13677 GOLDEN EAGLE CT	87.50	87.50	9.00	9.00	0.00	0.00	0.00	0.00	0.00	0.00	0.00	0.00	
296242009	13667 GOLDEN EAGLE CT	87.50	87.50	9.00	9.00	0.00	0.00	0.00	0.00	0.00	0.00	0.00	0.00	
296242010	13655 GOLDEN EAGLE CT	87.50	87.50	9.00	9.00	0.00	0.00	0.00	0.00	0.00	0.00	0.00	0.00	
296242011	13643 GOLDEN EAGLE CT	87.50	87.50	9.00	9.00	0.00	0.00	0.00	0.00	0.00	0.00	0.00	0.00	
296242012	13633 GOLDEN EAGLE CT	87.50	87.50	9.00	9.00	0.00	0.00	0.00	0.00	0.00	0.00	0.00	0.00	
296243001	13624 GOLDEN EAGLE CT	87.50	87.50	9.00	9.00	0.00	0.00	0.00	0.00	0.00	0.00	0.00	0.00	
296243002	13636 GOLDEN EAGLE CT	87.50	87.50	9.00	9.00	0.00	0.00	0.00	0.00	0.00	0.00	0.00	0.00	
296243003	13646 GOLDEN EAGLE CT	87.50	87.50	9.00	9.00	0.00	0.00	0.00	0.00	0.00	0.00	0.00	0.00	
296243004	13658 GOLDEN EAGLE CT	87.50	87.50	9.00	9.00	0.00	0.00	0.00	0.00	0.00	0.00	0.00	0.00	
296243005	13670 GOLDEN EAGLE CT	87.50	87.50	9.00	9.00	0.00	0.00	0.00	0.00	0.00	0.00	0.00	0.00	
296243006	13680 GOLDEN EAGLE CT	87.50	87.50	9.00	9.00	0.00	0.00	0.00	0.00	0.00	0.00	0.00	0.00	
296243007	13692 GOLDEN EAGLE CT	87.50	87.50	9.00	9.00	0.00	0.00	0.00	0.00	0.00	0.00	0.00	0.00	
296243008	13704 GOLDEN EAGLE CT	87.50	87.50	9.00	9.00	0.00	0.00	0.00	0.00	0.00	0.00	0.00	0.00	
296243009	13714 GOLDEN EAGLE CT	87.50	87.50	9.00	9.00	0.00	0.00	0.00	0.00	0.00	0.00	0.00	0.00	
296243010	13726 GOLDEN EAGLE CT	87.50	87.50	9.00	9.00	0.00	0.00	0.00	0.00	0.00	0.00	0.00	0.00	
296243011	13738 GOLDEN EAGLE CT	87.50	87.50	9.00	9.00	0.00	0.00	0.00	0.00	0.00	0.00	0.00	0.00	
296243012	13643 RUNDELL DR	87.50	87.50	9.00	9.00	0.00	0.00	0.00	0.00	0.00	0.00	0.00	0.00	
296243013	13657 RUNDELL DR	87.50	87.50	9.00	9.00	0.00	0.00	0.00	0.00	0.00	0.00	0.00	0.00	
296243014	13669 RUNDELL DR	87.50	87.50	9.00	9.00	0.00	0.00	0.00	0.00	0.00	0.00	0.00	0.00	
296243015	13683 RUNDELL DR	87.50	87.50	9.00	9.00	0.00	0.00	0.00	0.00	0.00	0.00	0.00	0.00	
296243016	13695 RUNDELL DR	87.50	87.50	9.00	9.00	0.00	0.00	0.00	0.00	0.00	0.00	0.00	0.00	
296243017	13709 RUNDELL DR	87.50	87.50	9.00	9.00	0.00	0.00	0.00	0.00	0.00	0.00	0.00	0.00	
296243018	13721 RUNDELL DR	87.50	87.50	9.00	9.00	0.00	0.00	0.00	0.00	0.00	0.00	0.00	0.00	
296243019	13735 RUNDELL DR	87.50	87.50	9.00	9.00	0.00	0.00	0.00	0.00	0.00	0.00	0.00	0.00	
296243020	13734 RUNDELL DR	87.50	87.50	9.00	9.00	0.00	0.00	0.00	0.00	0.00	0.00	0.00	0.00	
296243021	13722 RUNDELL DR	87.50	87.50	9.00	9.00	0.00	0.00	0.00	0.00	0.00	0.00	0.00	0.00	
296243022	13714 RUNDELL DR	87.50	87.50	9.00	9.00	0.00	0.00	0.00	0.00	0.00	0.00	0.00	0.00	
296243023	13700 RUNDELL DR	87.50	87.50	9.00	9.00	0.00	0.00	0.00	0.00	0.00	0.00	0.00	0.00	
296243024	13686 RUNDELL DR	87.50	87.50	9.00	9.00	0.00	0.00	0.00	0.00	0.00	0.00	0.00	0.00	

MORENO VALLEY COMMUNITY SERVICES DISTRICT
FISCAL YEAR 2015/16 MAXIMUM AND APPLIED PARCEL TAXES/CHARGES

ASSESSOR'S PARCEL NUMBER	SITUS ADDRESS	ZONE A		ZONE C		ZONE D		ZONE E		ZONE M		ZONE S		TRACT NUMBER
		MAXIMUM	APPLIED	MAXIMUM	APPLIED	MAXIMUM	APPLIED	MAXIMUM	APPLIED	MAXIMUM	APPLIED	MAXIMUM	APPLIED	
296243025	13678 RUNDELL DR	87.50	87.50	9.00	9.00	0.00	0.00	0.00	0.00	0.00	0.00	0.00	0.00	
296243026	13651 SYLMAR DR	87.50	87.50	9.00	9.00	0.00	0.00	0.00	0.00	0.00	0.00	0.00	0.00	
296243027	13663 SYLMAR DR	87.50	87.50	9.00	9.00	0.00	0.00	0.00	0.00	0.00	0.00	0.00	0.00	
296243028	13677 SYLMAR DR	87.50	87.50	9.00	9.00	0.00	0.00	0.00	0.00	0.00	0.00	0.00	0.00	
296243029	13689 SYLMAR DR	87.50	87.50	9.00	9.00	0.00	0.00	0.00	0.00	0.00	0.00	0.00	0.00	
296243030	13699 SYLMAR DR	87.50	87.50	9.00	9.00	0.00	0.00	0.00	0.00	0.00	0.00	0.00	0.00	
296243031	13713 SYLMAR DR	87.50	87.50	9.00	9.00	0.00	0.00	0.00	0.00	0.00	0.00	0.00	0.00	
296243032	13725 SYLMAR DR	87.50	87.50	9.00	9.00	0.00	0.00	0.00	0.00	0.00	0.00	0.00	0.00	
296243033	13739 SYLMAR DR	87.50	87.50	9.00	9.00	0.00	0.00	0.00	0.00	0.00	0.00	0.00	0.00	
296243034	23694 BAY AVE	87.50	87.50	9.00	9.00	0.00	0.00	0.00	0.00	0.00	0.00	0.00	0.00	
296243035	23686 BAY AVE	87.50	87.50	9.00	9.00	0.00	0.00	0.00	0.00	0.00	0.00	0.00	0.00	
296243036	23670 BAY AVE	87.50	87.50	9.00	9.00	0.00	0.00	0.00	0.00	0.00	0.00	0.00	0.00	
296243037	23656 BAY AVE	87.50	87.50	9.00	9.00	0.00	0.00	0.00	0.00	0.00	0.00	0.00	0.00	
296243038	23640 BAY AVE	87.50	87.50	9.00	9.00	0.00	0.00	0.00	0.00	0.00	0.00	0.00	0.00	
296244001	13748 SYLMAR DR	87.50	87.50	9.00	9.00	0.00	0.00	0.00	0.00	0.00	0.00	0.00	0.00	
296244002	13734 SYLMAR DR	87.50	87.50	9.00	9.00	0.00	0.00	0.00	0.00	0.00	0.00	0.00	0.00	
296244003	13720 SYLMAR DR	87.50	87.50	9.00	9.00	0.00	0.00	0.00	0.00	0.00	0.00	0.00	0.00	
296244004	13702 SYLMAR DR	87.50	87.50	9.00	9.00	0.00	0.00	0.00	0.00	0.00	0.00	0.00	0.00	
296244005	13696 SYLMAR DR	87.50	87.50	9.00	9.00	0.00	0.00	0.00	0.00	0.00	0.00	0.00	0.00	
296244006	13684 SYLMAR DR	87.50	87.50	9.00	9.00	0.00	0.00	0.00	0.00	0.00	0.00	0.00	0.00	
296244007	13670 SYLMAR DR	87.50	87.50	9.00	9.00	0.00	0.00	0.00	0.00	0.00	0.00	0.00	0.00	
296244008	13658 SYLMAR DR	87.50	87.50	9.00	9.00	0.00	0.00	0.00	0.00	0.00	0.00	0.00	0.00	
296244009	13644 SYLMAR DR	87.50	87.50	9.00	9.00	0.00	0.00	0.00	0.00	0.00	0.00	0.00	0.00	
296244010	13636 SYLMAR DR	87.50	87.50	9.00	9.00	0.00	0.00	0.00	0.00	0.00	0.00	0.00	0.00	
296251001	23755 BETTS PL	87.50	87.50	9.00	9.00	0.00	0.00	0.00	0.00	0.00	0.00	0.00	0.00	
296251002	23761 BETTS PL	87.50	87.50	9.00	9.00	0.00	0.00	0.00	0.00	0.00	0.00	0.00	0.00	
296251003	23767 BETTS PL	87.50	87.50	9.00	9.00	0.00	0.00	0.00	0.00	0.00	0.00	0.00	0.00	
296251004	23773 BETTS PL	87.50	87.50	9.00	9.00	0.00	0.00	0.00	0.00	0.00	0.00	0.00	0.00	
296251005	23779 BETTS PL	87.50	87.50	9.00	9.00	0.00	0.00	0.00	0.00	0.00	0.00	0.00	0.00	
296251006	23785 BETTS PL	87.50	87.50	9.00	9.00	0.00	0.00	0.00	0.00	0.00	0.00	0.00	0.00	
296251007	23789 BETTS PL	87.50	87.50	9.00	9.00	0.00	0.00	0.00	0.00	0.00	0.00	0.00	0.00	
296251008	23795 BETTS PL	87.50	87.50	9.00	9.00	0.00	0.00	0.00	0.00	0.00	0.00	0.00	0.00	
296251009	23801 BETTS PL	87.50	87.50	9.00	9.00	0.00	0.00	0.00	0.00	0.00	0.00	0.00	0.00	
296251010	23807 BETTS PL	87.50	87.50	9.00	9.00	0.00	0.00	0.00	0.00	0.00	0.00	0.00	0.00	
296251011	23813 BETTS PL	87.50	87.50	9.00	9.00	0.00	0.00	0.00	0.00	0.00	0.00	0.00	0.00	
296251012	23819 BETTS PL	87.50	87.50	9.00	9.00	0.00	0.00	0.00	0.00	0.00	0.00	0.00	0.00	
296251013	23825 BETTS PL	87.50	87.50	9.00	9.00	0.00	0.00	0.00	0.00	0.00	0.00	0.00	0.00	

MORENO VALLEY COMMUNITY SERVICES DISTRICT
FISCAL YEAR 2015/16 MAXIMUM AND APPLIED PARCEL TAXES/CHARGES

ASSESSOR'S PARCEL NUMBER	SITUS ADDRESS	ZONE A		ZONE C		ZONE D		ZONE E		ZONE M		ZONE S		TRACT NUMBER
		MAXIMUM	APPLIED	MAXIMUM	APPLIED	MAXIMUM	APPLIED	MAXIMUM	APPLIED	MAXIMUM	APPLIED	MAXIMUM	APPLIED	
296251014	23831 BETTS PL	87.50	87.50	9.00	9.00	0.00	0.00	0.00	0.00	0.00	0.00	0.00	0.00	
296251015	23839 BETTS PL	87.50	87.50	9.00	9.00	0.00	0.00	0.00	0.00	0.00	0.00	0.00	0.00	
296251016	23845 BETTS PL	87.50	87.50	9.00	9.00	0.00	0.00	0.00	0.00	0.00	0.00	0.00	0.00	
296251017	23853 BETTS PL	87.50	87.50	9.00	9.00	0.00	0.00	0.00	0.00	0.00	0.00	0.00	0.00	
296251018	23861 BETTS PL	87.50	87.50	9.00	9.00	0.00	0.00	0.00	0.00	0.00	0.00	0.00	0.00	
296252001	13616 ROCKCREST DR	87.50	87.50	9.00	9.00	0.00	0.00	0.00	0.00	0.00	0.00	0.00	0.00	
296252002	13610 ROCKCREST DR	87.50	87.50	9.00	9.00	0.00	0.00	0.00	0.00	0.00	0.00	0.00	0.00	
296252003	13604 ROCKCREST DR	87.50	87.50	9.00	9.00	0.00	0.00	0.00	0.00	0.00	0.00	0.00	0.00	
296252004	13598 ROCKCREST DR	87.50	87.50	9.00	9.00	0.00	0.00	0.00	0.00	0.00	0.00	0.00	0.00	
296252005	13592 ROCKCREST DR	87.50	87.50	9.00	9.00	0.00	0.00	0.00	0.00	0.00	0.00	0.00	0.00	
296252006	13584 ROCKCREST DR	87.50	87.50	9.00	9.00	0.00	0.00	0.00	0.00	0.00	0.00	0.00	0.00	
296252007	13578 ROCKCREST DR	87.50	87.50	9.00	9.00	0.00	0.00	0.00	0.00	0.00	0.00	0.00	0.00	
296252008	13572 ROCKCREST DR	87.50	87.50	9.00	9.00	0.00	0.00	0.00	0.00	0.00	0.00	0.00	0.00	
296252009	13566 ROCKCREST DR	87.50	87.50	9.00	9.00	0.00	0.00	0.00	0.00	0.00	0.00	0.00	0.00	
296252010	13560 ROCKCREST DR	87.50	87.50	9.00	9.00	0.00	0.00	0.00	0.00	0.00	0.00	0.00	0.00	
296252011	13554 ROCKCREST DR	87.50	87.50	9.00	9.00	0.00	0.00	0.00	0.00	0.00	0.00	0.00	0.00	
296252012	13548 ROCKCREST DR	87.50	87.50	9.00	9.00	0.00	0.00	0.00	0.00	0.00	0.00	0.00	0.00	
296252013	13542 ROCKCREST DR	87.50	87.50	9.00	9.00	0.00	0.00	0.00	0.00	0.00	0.00	0.00	0.00	
296252014	13536 ROCKCREST DR	87.50	87.50	9.00	9.00	0.00	0.00	0.00	0.00	0.00	0.00	0.00	0.00	
296252015	13532 ROCKCREST DR	87.50	87.50	9.00	9.00	0.00	0.00	0.00	0.00	0.00	0.00	0.00	0.00	
296252016	13526 ROCKCREST DR	87.50	87.50	9.00	9.00	0.00	0.00	0.00	0.00	0.00	0.00	0.00	0.00	
296252017	13522 ROCKCREST DR	87.50	87.50	9.00	9.00	0.00	0.00	0.00	0.00	0.00	0.00	0.00	0.00	
296252018	13512 ROCKCREST DR	87.50	87.50	9.00	9.00	0.00	0.00	0.00	0.00	0.00	0.00	0.00	0.00	
296253001	23858 NANWOOD DR	87.50	87.50	9.00	9.00	0.00	0.00	0.00	0.00	0.00	0.00	0.00	0.00	
296253002	23850 NANWOOD DR	87.50	87.50	9.00	9.00	0.00	0.00	0.00	0.00	0.00	0.00	0.00	0.00	
296253003	23842 NANWOOD DR	87.50	87.50	9.00	9.00	0.00	0.00	0.00	0.00	0.00	0.00	0.00	0.00	
296253004	23836 NANWOOD DR	87.50	87.50	9.00	9.00	0.00	0.00	0.00	0.00	0.00	0.00	0.00	0.00	
296253005	23828 NANWOOD DR	87.50	87.50	9.00	9.00	0.00	0.00	0.00	0.00	0.00	0.00	0.00	0.00	
296253006	23822 NANWOOD DR	87.50	87.50	9.00	9.00	0.00	0.00	0.00	0.00	0.00	0.00	0.00	0.00	
296253007	23816 NANWOOD DR	87.50	87.50	9.00	9.00	0.00	0.00	0.00	0.00	0.00	0.00	0.00	0.00	
296253008	23810 NANWOOD DR	87.50	87.50	9.00	9.00	0.00	0.00	0.00	0.00	0.00	0.00	0.00	0.00	
296253009	23804 NANWOOD DR	87.50	87.50	9.00	9.00	0.00	0.00	0.00	0.00	0.00	0.00	0.00	0.00	
296253010	23796 NANWOOD DR	87.50	87.50	9.00	9.00	0.00	0.00	0.00	0.00	0.00	0.00	0.00	0.00	
296253011	23788 NANWOOD DR	87.50	87.50	9.00	9.00	0.00	0.00	0.00	0.00	0.00	0.00	0.00	0.00	
296253012	23782 NANWOOD DR	87.50	87.50	9.00	9.00	0.00	0.00	0.00	0.00	0.00	0.00	0.00	0.00	
296253013	23776 NANWOOD DR	87.50	87.50	9.00	9.00	0.00	0.00	0.00	0.00	0.00	0.00	0.00	0.00	
296253014	23766 NANWOOD DR	87.50	87.50	9.00	9.00	0.00	0.00	0.00	0.00	0.00	0.00	0.00	0.00	

MORENO VALLEY COMMUNITY SERVICES DISTRICT
FISCAL YEAR 2015/16 MAXIMUM AND APPLIED PARCEL TAXES/CHARGES

ASSESSOR'S PARCEL NUMBER	SITUS ADDRESS	ZONE A		ZONE C		ZONE D		ZONE E		ZONE M		ZONE S		TRACT NUMBER
		MAXIMUM	APPLIED	MAXIMUM	APPLIED	MAXIMUM	APPLIED	MAXIMUM	APPLIED	MAXIMUM	APPLIED	MAXIMUM	APPLIED	
296253015	23760 NANWOOD DR	87.50	87.50	9.00	9.00	0.00	0.00	0.00	0.00	0.00	0.00	0.00	0.00	
296253016	23757 NANWOOD DR	87.50	87.50	9.00	9.00	0.00	0.00	0.00	0.00	0.00	0.00	0.00	0.00	
296253017	23765 NANWOOD DR	87.50	87.50	9.00	9.00	0.00	0.00	0.00	0.00	0.00	0.00	0.00	0.00	
296253018	23775 NANWOOD DR	87.50	87.50	9.00	9.00	0.00	0.00	0.00	0.00	0.00	0.00	0.00	0.00	
296253019	23781 NANWOOD DR	87.50	87.50	9.00	9.00	0.00	0.00	0.00	0.00	0.00	0.00	0.00	0.00	
296253020	23787 NANWOOD DR	87.50	87.50	9.00	9.00	0.00	0.00	0.00	0.00	0.00	0.00	0.00	0.00	
296253021	23795 NANWOOD DR	87.50	87.50	9.00	9.00	0.00	0.00	0.00	0.00	0.00	0.00	0.00	0.00	
296253022	23803 NANWOOD DR	87.50	87.50	9.00	9.00	0.00	0.00	0.00	0.00	0.00	0.00	0.00	0.00	
296253023	23809 NANWOOD DR	87.50	87.50	9.00	9.00	0.00	0.00	0.00	0.00	0.00	0.00	0.00	0.00	
296253024	23815 NANWOOD DR	87.50	87.50	9.00	9.00	0.00	0.00	0.00	0.00	0.00	0.00	0.00	0.00	
296253025	23821 NANWOOD DR	87.50	87.50	9.00	9.00	0.00	0.00	0.00	0.00	0.00	0.00	0.00	0.00	
296253026	23827 NANWOOD DR	87.50	87.50	9.00	9.00	0.00	0.00	0.00	0.00	0.00	0.00	0.00	0.00	
296253027	23835 NANWOOD DR	87.50	87.50	9.00	9.00	0.00	0.00	0.00	0.00	0.00	0.00	0.00	0.00	
296253028	23841 NANWOOD DR	87.50	87.50	9.00	9.00	0.00	0.00	0.00	0.00	0.00	0.00	0.00	0.00	
296253029	23849 NANWOOD DR	87.50	87.50	9.00	9.00	0.00	0.00	0.00	0.00	0.00	0.00	0.00	0.00	
296253030	23857 NANWOOD DR	87.50	87.50	9.00	9.00	0.00	0.00	0.00	0.00	0.00	0.00	0.00	0.00	
296253031	23860 BETTS PL	87.50	87.50	9.00	9.00	0.00	0.00	0.00	0.00	0.00	0.00	0.00	0.00	
296253032	23852 BETTS PL	87.50	87.50	9.00	9.00	0.00	0.00	0.00	0.00	0.00	0.00	0.00	0.00	
296253033	23844 BETTS PL	87.50	87.50	9.00	9.00	0.00	0.00	0.00	0.00	0.00	0.00	0.00	0.00	
296253034	23838 BETTS PL	87.50	87.50	9.00	9.00	0.00	0.00	0.00	0.00	0.00	0.00	0.00	0.00	
296253035	23830 BETTS PL	87.50	87.50	9.00	9.00	0.00	0.00	0.00	0.00	0.00	0.00	0.00	0.00	
296253036	23824 BETTS PL	87.50	87.50	9.00	9.00	0.00	0.00	0.00	0.00	0.00	0.00	0.00	0.00	
296253037	23818 BETTS PL	87.50	87.50	9.00	9.00	0.00	0.00	0.00	0.00	0.00	0.00	0.00	0.00	
296253038	23812 BETTS PL	87.50	87.50	9.00	9.00	0.00	0.00	0.00	0.00	0.00	0.00	0.00	0.00	
296253039	23806 BETTS PL	87.50	87.50	9.00	9.00	0.00	0.00	0.00	0.00	0.00	0.00	0.00	0.00	
296253040	23800 BETTS PL	87.50	87.50	9.00	9.00	0.00	0.00	0.00	0.00	0.00	0.00	0.00	0.00	
296253041	23794 BETTS PL	87.50	87.50	9.00	9.00	0.00	0.00	0.00	0.00	0.00	0.00	0.00	0.00	
296253042	23788 BETTS PL	87.50	87.50	9.00	9.00	0.00	0.00	0.00	0.00	0.00	0.00	0.00	0.00	
296253043	23784 BETTS PL	87.50	87.50	9.00	9.00	0.00	0.00	0.00	0.00	0.00	0.00	0.00	0.00	
296253044	23778 BETTS PL	87.50	87.50	9.00	9.00	0.00	0.00	0.00	0.00	0.00	0.00	0.00	0.00	
296253045	23772 BETTS PL	87.50	87.50	9.00	9.00	0.00	0.00	0.00	0.00	0.00	0.00	0.00	0.00	
296253046	23766 BETTS PL	87.50	87.50	9.00	9.00	0.00	0.00	0.00	0.00	0.00	0.00	0.00	0.00	
296253047	23760 BETTS PL	87.50	87.50	9.00	9.00	0.00	0.00	0.00	0.00	0.00	0.00	0.00	0.00	
296253048	23754 BETTS PL	87.50	87.50	9.00	9.00	0.00	0.00	0.00	0.00	0.00	0.00	0.00	0.00	
296261001	13637 SUNBRIGHT DR	87.50	87.50	9.00	9.00	0.00	0.00	0.00	0.00	0.00	0.00	0.00	0.00	
296261002	13649 SUNBRIGHT DR	87.50	87.50	9.00	9.00	0.00	0.00	0.00	0.00	0.00	0.00	0.00	0.00	
296261003	13661 SUNBRIGHT DR	87.50	87.50	9.00	9.00	0.00	0.00	0.00	0.00	0.00	0.00	0.00	0.00	

MORENO VALLEY COMMUNITY SERVICES DISTRICT
FISCAL YEAR 2015/16 MAXIMUM AND APPLIED PARCEL TAXES/CHARGES

ASSESSOR'S PARCEL NUMBER	SITUS ADDRESS	ZONE A		ZONE C		ZONE D		ZONE E		ZONE M		ZONE S		TRACT NUMBER
		MAXIMUM	APPLIED	MAXIMUM	APPLIED	MAXIMUM	APPLIED	MAXIMUM	APPLIED	MAXIMUM	APPLIED	MAXIMUM	APPLIED	
296261004	13673 SUNBRIGHT DR	87.50	87.50	9.00	9.00	0.00	0.00	0.00	0.00	0.00	0.00	0.00	0.00	
296261005	13685 SUNBRIGHT DR	87.50	87.50	9.00	9.00	0.00	0.00	0.00	0.00	0.00	0.00	0.00	0.00	
296261006	13697 SUNBRIGHT DR	87.50	87.50	9.00	9.00	0.00	0.00	0.00	0.00	0.00	0.00	0.00	0.00	
296261007	13709 SUNBRIGHT DR	87.50	87.50	9.00	9.00	0.00	0.00	0.00	0.00	0.00	0.00	0.00	0.00	
296261008	13721 SUNBRIGHT DR	87.50	87.50	9.00	9.00	0.00	0.00	0.00	0.00	0.00	0.00	0.00	0.00	
296261009	13733 SUNBRIGHT DR	87.50	87.50	9.00	9.00	0.00	0.00	0.00	0.00	0.00	0.00	0.00	0.00	
296261010	13745 SUNBRIGHT DR	87.50	87.50	9.00	9.00	0.00	0.00	0.00	0.00	0.00	0.00	0.00	0.00	
296261012	13746 ROCKCREST DR	87.50	87.50	9.00	9.00	0.00	0.00	0.00	0.00	0.00	0.00	0.00	0.00	
296261013	13734 ROCKCREST DR	87.50	87.50	9.00	9.00	0.00	0.00	0.00	0.00	0.00	0.00	0.00	0.00	
296261014	13722 ROCKCREST DR	87.50	87.50	9.00	9.00	0.00	0.00	0.00	0.00	0.00	0.00	0.00	0.00	
296261015	13710 ROCKCREST DR	87.50	87.50	9.00	9.00	0.00	0.00	0.00	0.00	0.00	0.00	0.00	0.00	
296261016	13698 ROCKCREST DR	87.50	87.50	9.00	9.00	0.00	0.00	0.00	0.00	0.00	0.00	0.00	0.00	
296261017	13686 ROCKCREST DR	87.50	87.50	9.00	9.00	0.00	0.00	0.00	0.00	0.00	0.00	0.00	0.00	
296261018	13674 ROCKCREST DR	87.50	87.50	9.00	9.00	0.00	0.00	0.00	0.00	0.00	0.00	0.00	0.00	
296261019	13662 ROCKCREST DR	87.50	87.50	9.00	9.00	0.00	0.00	0.00	0.00	0.00	0.00	0.00	0.00	
296261020	13648 ROCKCREST DR	87.50	87.50	9.00	9.00	0.00	0.00	0.00	0.00	0.00	0.00	0.00	0.00	
296261021	13636 ROCKCREST DR	87.50	87.50	9.00	9.00	0.00	0.00	0.00	0.00	0.00	0.00	0.00	0.00	
296262001	13748 SUNRAY CT	87.50	87.50	9.00	9.00	0.00	0.00	0.00	0.00	0.00	0.00	0.00	0.00	
296262002	13736 SUNRAY CT	87.50	87.50	9.00	9.00	0.00	0.00	0.00	0.00	0.00	0.00	0.00	0.00	
296262003	13724 SUNRAY CT	87.50	87.50	9.00	9.00	0.00	0.00	0.00	0.00	0.00	0.00	0.00	0.00	
296262004	13712 SUNRAY CT	87.50	87.50	9.00	9.00	0.00	0.00	0.00	0.00	0.00	0.00	0.00	0.00	
296262005	13700 SUNRAY CT	87.50	87.50	9.00	9.00	0.00	0.00	0.00	0.00	0.00	0.00	0.00	0.00	
296262006	13688 SUNRAY CT	87.50	87.50	9.00	9.00	0.00	0.00	0.00	0.00	0.00	0.00	0.00	0.00	
296262007	13676 SUNRAY CT	87.50	87.50	9.00	9.00	0.00	0.00	0.00	0.00	0.00	0.00	0.00	0.00	
296262008	13666 SUNRAY CT	87.50	87.50	9.00	9.00	0.00	0.00	0.00	0.00	0.00	0.00	0.00	0.00	
296262009	13650 SUNRAY CT	87.50	87.50	9.00	9.00	0.00	0.00	0.00	0.00	0.00	0.00	0.00	0.00	
296262010	13639 SUNRAY CT	87.50	87.50	9.00	9.00	0.00	0.00	0.00	0.00	0.00	0.00	0.00	0.00	
296262011	13651 SUNRAY CT	87.50	87.50	9.00	9.00	0.00	0.00	0.00	0.00	0.00	0.00	0.00	0.00	
296262012	13663 SUNRAY CT	87.50	87.50	9.00	9.00	0.00	0.00	0.00	0.00	0.00	0.00	0.00	0.00	
296262013	13675 SUNRAY CT	87.50	87.50	9.00	9.00	0.00	0.00	0.00	0.00	0.00	0.00	0.00	0.00	
296262014	13687 SUNRAY CT	87.50	87.50	9.00	9.00	0.00	0.00	0.00	0.00	0.00	0.00	0.00	0.00	
296262015	13699 SUNRAY CT	87.50	87.50	9.00	9.00	0.00	0.00	0.00	0.00	0.00	0.00	0.00	0.00	
296262016	13711 SUNRAY CT	87.50	87.50	9.00	9.00	0.00	0.00	0.00	0.00	0.00	0.00	0.00	0.00	
296262017	13723 SUNRAY CT	87.50	87.50	9.00	9.00	0.00	0.00	0.00	0.00	0.00	0.00	0.00	0.00	
296262018	13735 SUNRAY CT	87.50	87.50	9.00	9.00	0.00	0.00	0.00	0.00	0.00	0.00	0.00	0.00	
296262019	13747 SUNRAY CT	87.50	87.50	9.00	9.00	0.00	0.00	0.00	0.00	0.00	0.00	0.00	0.00	
296262020	13746 SUNBRIGHT DR	87.50	87.50	9.00	9.00	0.00	0.00	0.00	0.00	0.00	0.00	0.00	0.00	

MORENO VALLEY COMMUNITY SERVICES DISTRICT
FISCAL YEAR 2015/16 MAXIMUM AND APPLIED PARCEL TAXES/CHARGES

ASSESSOR'S PARCEL NUMBER	SITUS ADDRESS	ZONE A		ZONE C		ZONE D		ZONE E		ZONE M		ZONE S		TRACT NUMBER
		MAXIMUM	APPLIED	MAXIMUM	APPLIED	MAXIMUM	APPLIED	MAXIMUM	APPLIED	MAXIMUM	APPLIED	MAXIMUM	APPLIED	
296262021	13734 SUNBRIGHT DR	87.50	87.50	9.00	9.00	0.00	0.00	0.00	0.00	0.00	0.00	0.00	0.00	
296262022	13722 SUNBRIGHT DR	87.50	87.50	9.00	9.00	0.00	0.00	0.00	0.00	0.00	0.00	0.00	0.00	
296262023	13710 SUNBRIGHT DR	87.50	87.50	9.00	9.00	0.00	0.00	0.00	0.00	0.00	0.00	0.00	0.00	
296262024	13698 SUNBRIGHT DR	87.50	87.50	9.00	9.00	0.00	0.00	0.00	0.00	0.00	0.00	0.00	0.00	
296262025	13686 SUNBRIGHT DR	87.50	87.50	9.00	9.00	0.00	0.00	0.00	0.00	0.00	0.00	0.00	0.00	
296262026	13674 SUNBRIGHT DR	87.50	87.50	9.00	9.00	0.00	0.00	0.00	0.00	0.00	0.00	0.00	0.00	
296262027	13662 SUNBRIGHT DR	87.50	87.50	9.00	9.00	0.00	0.00	0.00	0.00	0.00	0.00	0.00	0.00	
296262028	13648 SUNBRIGHT DR	87.50	87.50	9.00	9.00	0.00	0.00	0.00	0.00	0.00	0.00	0.00	0.00	
296262029	13636 SUNBRIGHT DR	87.50	87.50	9.00	9.00	0.00	0.00	0.00	0.00	0.00	0.00	0.00	0.00	
296263001	13637 ROCKCREST DR	87.50	87.50	9.00	9.00	0.00	0.00	0.00	0.00	0.00	0.00	0.00	0.00	
296263002	13649 ROCKCREST DR	87.50	87.50	9.00	9.00	0.00	0.00	0.00	0.00	0.00	0.00	0.00	0.00	
296263003	13661 ROCKCREST DR	87.50	87.50	9.00	9.00	0.00	0.00	0.00	0.00	0.00	0.00	0.00	0.00	
296263004	13673 ROCKCREST DR	87.50	87.50	9.00	9.00	0.00	0.00	0.00	0.00	0.00	0.00	0.00	0.00	
296263005	13685 ROCKCREST DR	87.50	87.50	9.00	9.00	0.00	0.00	0.00	0.00	0.00	0.00	0.00	0.00	
296263006	13697 ROCKCREST DR	87.50	87.50	9.00	9.00	0.00	0.00	0.00	0.00	0.00	0.00	0.00	0.00	
296263007	13709 ROCKCREST DR	87.50	87.50	9.00	9.00	0.00	0.00	0.00	0.00	0.00	0.00	0.00	0.00	
296263008	13721 ROCKCREST DR	87.50	87.50	9.00	9.00	0.00	0.00	0.00	0.00	0.00	0.00	0.00	0.00	
296263009	13733 ROCKCREST DR	87.50	87.50	9.00	9.00	0.00	0.00	0.00	0.00	0.00	0.00	0.00	0.00	
296263010	13745 ROCKCREST DR	87.50	87.50	9.00	9.00	0.00	0.00	0.00	0.00	0.00	0.00	0.00	0.00	
296263011	13748 SCHAYLEEN CT	87.50	87.50	9.00	9.00	0.00	0.00	0.00	0.00	0.00	0.00	0.00	0.00	
296263012	13736 SCHAYLEEN CT	87.50	87.50	9.00	9.00	0.00	0.00	0.00	0.00	0.00	0.00	0.00	0.00	
296263013	13724 SCHAYLEEN CT	87.50	87.50	9.00	9.00	0.00	0.00	0.00	0.00	0.00	0.00	0.00	0.00	
296263014	13712 SCHAYLEEN CT	87.50	87.50	9.00	9.00	0.00	0.00	0.00	0.00	0.00	0.00	0.00	0.00	
296263015	13700 SCHAYLEEN CT	87.50	87.50	9.00	9.00	0.00	0.00	0.00	0.00	0.00	0.00	0.00	0.00	
296263016	13688 SCHAYLEEN CT	87.50	87.50	9.00	9.00	0.00	0.00	0.00	0.00	0.00	0.00	0.00	0.00	
296263017	13676 SCHAYLEEN CT	87.50	87.50	9.00	9.00	0.00	0.00	0.00	0.00	0.00	0.00	0.00	0.00	
296263018	13666 SCHAYLEEN CT	87.50	87.50	9.00	9.00	0.00	0.00	0.00	0.00	0.00	0.00	0.00	0.00	
296263019	13650 SCHAYLEEN CT	87.50	87.50	9.00	9.00	0.00	0.00	0.00	0.00	0.00	0.00	0.00	0.00	
296263020	13636 SCHAYLEEN CT	87.50	87.50	9.00	9.00	0.00	0.00	0.00	0.00	0.00	0.00	0.00	0.00	
296263021	13635 SCHAYLEEN CT	87.50	87.50	9.00	9.00	0.00	0.00	0.00	0.00	0.00	0.00	0.00	0.00	
296263022	13651 SCHAYLEEN CT	87.50	87.50	9.00	9.00	0.00	0.00	0.00	0.00	0.00	0.00	0.00	0.00	
296263023	13663 SCHAYLEEN CT	87.50	87.50	9.00	9.00	0.00	0.00	0.00	0.00	0.00	0.00	0.00	0.00	
296263024	13675 SCHAYLEEN CT	87.50	87.50	9.00	9.00	0.00	0.00	0.00	0.00	0.00	0.00	0.00	0.00	
296263025	13687 SCHAYLEEN CT	87.50	87.50	9.00	9.00	0.00	0.00	0.00	0.00	0.00	0.00	0.00	0.00	
296263026	13699 SCHAYLEEN CT	87.50	87.50	9.00	9.00	0.00	0.00	0.00	0.00	0.00	0.00	0.00	0.00	
296263027	13711 SCHAYLEEN CT	87.50	87.50	9.00	9.00	0.00	0.00	0.00	0.00	0.00	0.00	0.00	0.00	
296263028	13723 SCHAYLEEN CT	87.50	87.50	9.00	9.00	0.00	0.00	0.00	0.00	0.00	0.00	0.00	0.00	

MORENO VALLEY COMMUNITY SERVICES DISTRICT
FISCAL YEAR 2015/16 MAXIMUM AND APPLIED PARCEL TAXES/CHARGES

ASSESSOR'S PARCEL NUMBER	SITUS ADDRESS	ZONE A		ZONE C		ZONE D		ZONE E		ZONE M		ZONE S		TRACT NUMBER
		MAXIMUM	APPLIED	MAXIMUM	APPLIED	MAXIMUM	APPLIED	MAXIMUM	APPLIED	MAXIMUM	APPLIED	MAXIMUM	APPLIED	
296263029	13735 SCHAYLEEN CT	87.50	87.50	9.00	9.00	0.00	0.00	0.00	0.00	0.00	0.00	0.00	0.00	
296263030	13747 SCHAYLEEN CT	87.50	87.50	9.00	9.00	0.00	0.00	0.00	0.00	0.00	0.00	0.00	0.00	
296271001	23511 BAY AVE	87.50	87.50	9.00	9.00	0.00	0.00	0.00	0.00	0.00	0.00	0.00	0.00	
296271002	23521 BAY AVE	87.50	87.50	9.00	9.00	0.00	0.00	0.00	0.00	0.00	0.00	0.00	0.00	
296271003	23531 BAY AVE	87.50	87.50	9.00	9.00	0.00	0.00	0.00	0.00	0.00	0.00	0.00	0.00	
296271004	23541 BAY AVE	87.50	87.50	9.00	9.00	0.00	0.00	0.00	0.00	0.00	0.00	0.00	0.00	
296271005	23551 BAY AVE	87.50	87.50	9.00	9.00	0.00	0.00	0.00	0.00	0.00	0.00	0.00	0.00	
296271006	13761 GOLDEN EAGLE CT	87.50	87.50	9.00	9.00	0.00	0.00	0.00	0.00	0.00	0.00	0.00	0.00	
296271007	13775 GOLDEN EAGLE CT	87.50	87.50	9.00	9.00	0.00	0.00	0.00	0.00	0.00	0.00	0.00	0.00	
296271008	13797 GOLDEN EAGLE CT	87.50	87.50	9.00	9.00	0.00	0.00	0.00	0.00	0.00	0.00	0.00	0.00	
296271009	13801 GOLDEN EAGLE CT	87.50	87.50	9.00	9.00	0.00	0.00	0.00	0.00	0.00	0.00	0.00	0.00	
296271010	13825 GOLDEN EAGLE CT	87.50	87.50	9.00	9.00	0.00	0.00	0.00	0.00	0.00	0.00	0.00	0.00	
296271011	13837 GOLDEN EAGLE CT	87.50	87.50	9.00	9.00	0.00	0.00	0.00	0.00	0.00	0.00	0.00	0.00	
296271012	13847 GOLDEN EAGLE CT	87.50	87.50	9.00	9.00	0.00	0.00	0.00	0.00	0.00	0.00	0.00	0.00	
296271013	13842 BELLCREST CT	87.50	87.50	9.00	9.00	0.00	0.00	0.00	0.00	0.00	0.00	0.00	0.00	
296271014	13822 BELLCREST CT	87.50	87.50	9.00	9.00	0.00	0.00	0.00	0.00	0.00	0.00	0.00	0.00	
296271015	13812 BELLCREST CT	87.50	87.50	9.00	9.00	0.00	0.00	0.00	0.00	0.00	0.00	0.00	0.00	
296271016	13804 BELLCREST CT	87.50	87.50	9.00	9.00	0.00	0.00	0.00	0.00	0.00	0.00	0.00	0.00	
296271017	13800 BELLCREST CT	87.50	87.50	9.00	9.00	0.00	0.00	0.00	0.00	0.00	0.00	0.00	0.00	
296271018	13801 BELLCREST CT	87.50	87.50	9.00	9.00	0.00	0.00	0.00	0.00	0.00	0.00	0.00	0.00	
296271019	13805 BELLCREST CT	87.50	87.50	9.00	9.00	0.00	0.00	0.00	0.00	0.00	0.00	0.00	0.00	
296271020	13811 BELLCREST CT	87.50	87.50	9.00	9.00	0.00	0.00	0.00	0.00	0.00	0.00	0.00	0.00	
296271021	13821 BELLCREST CT	87.50	87.50	9.00	9.00	0.00	0.00	0.00	0.00	0.00	0.00	0.00	0.00	
296271022	13841 BELLCREST CT	87.50	87.50	9.00	9.00	0.00	0.00	0.00	0.00	0.00	0.00	0.00	0.00	
296272001	23515 NEW ENGLAND DR	87.50	87.50	9.00	9.00	0.00	0.00	0.00	0.00	0.00	0.00	0.00	0.00	
296272002	23529 NEW ENGLAND DR	87.50	87.50	9.00	9.00	0.00	0.00	0.00	0.00	0.00	0.00	0.00	0.00	
296272003	23545 NEW ENGLAND DR	87.50	87.50	9.00	9.00	0.00	0.00	0.00	0.00	0.00	0.00	0.00	0.00	
296272004	23557 NEW ENGLAND DR	87.50	87.50	9.00	9.00	0.00	0.00	0.00	0.00	0.00	0.00	0.00	0.00	
296272005	23573 NEW ENGLAND DR	87.50	87.50	9.00	9.00	0.00	0.00	0.00	0.00	0.00	0.00	0.00	0.00	
296272006	23585 NEW ENGLAND DR	87.50	87.50	9.00	9.00	0.00	0.00	0.00	0.00	0.00	0.00	0.00	0.00	
296272007	23601 NEW ENGLAND DR	87.50	87.50	9.00	9.00	0.00	0.00	0.00	0.00	0.00	0.00	0.00	0.00	
296272008	23615 NEW ENGLAND DR	87.50	87.50	9.00	9.00	0.00	0.00	0.00	0.00	0.00	0.00	0.00	0.00	
296272009	23631 NEW ENGLAND DR	87.50	87.50	9.00	9.00	0.00	0.00	0.00	0.00	0.00	0.00	0.00	0.00	
296272011	23645 NEW ENGLAND DR	87.50	87.50	9.00	9.00	0.00	0.00	0.00	0.00	0.00	0.00	0.00	0.00	
296272012	23673 NEW ENGLAND DR	87.50	87.50	9.00	9.00	0.00	0.00	0.00	0.00	0.00	0.00	0.00	0.00	
296272013	23687 NEW ENGLAND DR	87.50	87.50	9.00	9.00	0.00	0.00	0.00	0.00	0.00	0.00	0.00	0.00	
296272014	23691 NEW ENGLAND DR	87.50	87.50	9.00	9.00	0.00	0.00	0.00	0.00	0.00	0.00	0.00	0.00	

MORENO VALLEY COMMUNITY SERVICES DISTRICT
FISCAL YEAR 2015/16 MAXIMUM AND APPLIED PARCEL TAXES/CHARGES

ASSESSOR'S PARCEL NUMBER	SITUS ADDRESS	ZONE A		ZONE C		ZONE D		ZONE E		ZONE M		ZONE S		TRACT NUMBER
		MAXIMUM	APPLIED	MAXIMUM	APPLIED	MAXIMUM	APPLIED	MAXIMUM	APPLIED	MAXIMUM	APPLIED	MAXIMUM	APPLIED	
296272015	23705 NEW ENGLAND DR	87.50	87.50	9.00	9.00	0.00	0.00	0.00	0.00	0.00	0.00	0.00	0.00	
296272016	23719 NEW ENGLAND DR	87.50	87.50	9.00	9.00	0.00	0.00	0.00	0.00	0.00	0.00	0.00	0.00	
296272017	23733 NEW ENGLAND DR	87.50	87.50	9.00	9.00	0.00	0.00	0.00	0.00	0.00	0.00	0.00	0.00	
296272018	23747 NEW ENGLAND DR	87.50	87.50	9.00	9.00	0.00	0.00	0.00	0.00	0.00	0.00	0.00	0.00	
296273001	13848 GOLDEN EAGLE CT	87.50	87.50	9.00	9.00	0.00	0.00	0.00	0.00	0.00	0.00	0.00	0.00	
296273002	13838 GOLDEN EAGLE CT	87.50	87.50	9.00	9.00	0.00	0.00	0.00	0.00	0.00	0.00	0.00	0.00	
296273003	13826 GOLDEN EAGLE CT	87.50	87.50	9.00	9.00	0.00	0.00	0.00	0.00	0.00	0.00	0.00	0.00	
296273004	13816 GOLDEN EAGLE CT	87.50	87.50	9.00	9.00	0.00	0.00	0.00	0.00	0.00	0.00	0.00	0.00	
296273005	13802 GOLDEN EAGLE CT	87.50	87.50	9.00	9.00	0.00	0.00	0.00	0.00	0.00	0.00	0.00	0.00	
296273006	13788 GOLDEN EAGLE CT	87.50	87.50	9.00	9.00	0.00	0.00	0.00	0.00	0.00	0.00	0.00	0.00	
296273007	23615 BAY AVE	87.50	87.50	9.00	9.00	0.00	0.00	0.00	0.00	0.00	0.00	0.00	0.00	
296273008	23631 BAY AVE	87.50	87.50	9.00	9.00	0.00	0.00	0.00	0.00	0.00	0.00	0.00	0.00	
296273009	23651 BAY AVE	87.50	87.50	9.00	9.00	0.00	0.00	0.00	0.00	0.00	0.00	0.00	0.00	
296273010	23671 BAY AVE	87.50	87.50	9.00	9.00	0.00	0.00	0.00	0.00	0.00	0.00	0.00	0.00	
296273011	23687 BAY AVE	87.50	87.50	9.00	9.00	0.00	0.00	0.00	0.00	0.00	0.00	0.00	0.00	
296273012	23697 BAY AVE	87.50	87.50	9.00	9.00	0.00	0.00	0.00	0.00	0.00	0.00	0.00	0.00	
296273013	23707 BAY AVE	87.50	87.50	9.00	9.00	0.00	0.00	0.00	0.00	0.00	0.00	0.00	0.00	
296273014	23717 BAY AVE	87.50	87.50	9.00	9.00	0.00	0.00	0.00	0.00	0.00	0.00	0.00	0.00	
296273015	13785 SYLMAR DR	87.50	87.50	9.00	9.00	0.00	0.00	0.00	0.00	0.00	0.00	0.00	0.00	
296273016	13795 SYLMAR DR	87.50	87.50	9.00	9.00	0.00	0.00	0.00	0.00	0.00	0.00	0.00	0.00	
296273017	13805 SYLMAR DR	87.50	87.50	9.00	9.00	0.00	0.00	0.00	0.00	0.00	0.00	0.00	0.00	
296273018	13815 SYLMAR DR	87.50	87.50	9.00	9.00	0.00	0.00	0.00	0.00	0.00	0.00	0.00	0.00	
296273019	13825 SYLMAR DR	87.50	87.50	9.00	9.00	0.00	0.00	0.00	0.00	0.00	0.00	0.00	0.00	
296273020	13835 SYLMAR DR	87.50	87.50	9.00	9.00	0.00	0.00	0.00	0.00	0.00	0.00	0.00	0.00	
296273021	13845 SYLMAR DR	87.50	87.50	9.00	9.00	0.00	0.00	0.00	0.00	0.00	0.00	0.00	0.00	
296273022	13855 SYLMAR DR	87.50	87.50	9.00	9.00	0.00	0.00	0.00	0.00	0.00	0.00	0.00	0.00	
296273023	13865 SYLMAR DR	87.50	87.50	9.00	9.00	0.00	0.00	0.00	0.00	0.00	0.00	0.00	0.00	
296273024	13875 SYLMAR DR	87.50	87.50	9.00	9.00	0.00	0.00	0.00	0.00	0.00	0.00	0.00	0.00	
296274001	23748 NEW ENGLAND DR	87.50	87.50	9.00	9.00	0.00	0.00	0.00	0.00	0.00	0.00	0.00	0.00	
296274002	23734 NEW ENGLAND DR	87.50	87.50	9.00	9.00	0.00	0.00	0.00	0.00	0.00	0.00	0.00	0.00	
296274003	23720 NEW ENGLAND DR	87.50	87.50	9.00	9.00	0.00	0.00	0.00	0.00	0.00	0.00	0.00	0.00	
296274004	23706 NEW ENGLAND DR	87.50	87.50	9.00	9.00	0.00	0.00	0.00	0.00	0.00	0.00	0.00	0.00	
296274005	23692 NEW ENGLAND DR	87.50	87.50	9.00	9.00	0.00	0.00	0.00	0.00	0.00	0.00	0.00	0.00	
296274006	23688 NEW ENGLAND DR	87.50	87.50	9.00	9.00	0.00	0.00	0.00	0.00	0.00	0.00	0.00	0.00	
296274007	23674 NEW ENGLAND DR	87.50	87.50	9.00	9.00	0.00	0.00	0.00	0.00	0.00	0.00	0.00	0.00	
296274008	13856 SYLMAR DR	87.50	87.50	9.00	9.00	0.00	0.00	0.00	0.00	0.00	0.00	0.00	0.00	
296274009	13846 SYLMAR DR	87.50	87.50	9.00	9.00	0.00	0.00	0.00	0.00	0.00	0.00	0.00	0.00	

MORENO VALLEY COMMUNITY SERVICES DISTRICT
FISCAL YEAR 2015/16 MAXIMUM AND APPLIED PARCEL TAXES/CHARGES

ASSESSOR'S PARCEL NUMBER	SITUS ADDRESS	ZONE A		ZONE C		ZONE D		ZONE E		ZONE M		ZONE S		TRACT NUMBER
		MAXIMUM	APPLIED	MAXIMUM	APPLIED	MAXIMUM	APPLIED	MAXIMUM	APPLIED	MAXIMUM	APPLIED	MAXIMUM	APPLIED	
296274010	13836 SYLMAR DR	87.50	87.50	9.00	9.00	0.00	0.00	0.00	0.00	0.00	0.00	0.00	0.00	0.00
296274011	13826 SYLMAR DR	87.50	87.50	9.00	9.00	0.00	0.00	0.00	0.00	0.00	0.00	0.00	0.00	0.00
296274012	13816 SYLMAR DR	87.50	87.50	9.00	9.00	0.00	0.00	0.00	0.00	0.00	0.00	0.00	0.00	0.00
296274013	13806 SYLMAR DR	87.50	87.50	9.00	9.00	0.00	0.00	0.00	0.00	0.00	0.00	0.00	0.00	0.00
296274014	13796 SYLMAR DR	87.50	87.50	9.00	9.00	0.00	0.00	0.00	0.00	0.00	0.00	0.00	0.00	0.00
296274015	13786 SYLMAR DR	87.50	87.50	9.00	9.00	0.00	0.00	0.00	0.00	0.00	0.00	0.00	0.00	0.00
296274016	13774 SYLMAR DR	87.50	87.50	9.00	9.00	0.00	0.00	0.00	0.00	0.00	0.00	0.00	0.00	0.00
296274017	13760 SYLMAR DR	87.50	87.50	9.00	9.00	0.00	0.00	0.00	0.00	0.00	0.00	0.00	0.00	0.00
296280010	23750 ALESSANDRO BLV	87.50	87.50	9.00	9.00	0.00	0.00	0.00	0.00	0.00	0.00	0.00	0.00	0.00
296280016	23750 ALESSANDRO BLV	87.50	87.50	9.00	9.00	0.00	0.00	0.00	0.00	0.00	0.00	0.00	0.00	0.00
296280017	23750 ALESSANDRO BLV	87.50	87.50	9.00	9.00	0.00	0.00	0.00	0.00	0.00	0.00	0.00	0.00	0.00
296280020	23550 ALESSANDRO BLV	87.50	87.50	9.00	9.00	0.00	0.00	0.00	0.00	1878.07	1864.46	0.00	0.00	0.00
296291001	23761 BAY AVE	87.50	87.50	9.00	9.00	0.00	0.00	0.00	0.00	0.00	0.00	0.00	0.00	0.00
296291002	23771 BAY AVE	87.50	87.50	9.00	9.00	0.00	0.00	0.00	0.00	0.00	0.00	0.00	0.00	0.00
296291003	23781 BAY AVE	87.50	87.50	9.00	9.00	0.00	0.00	0.00	0.00	0.00	0.00	0.00	0.00	0.00
296291004	23791 BAY AVE	87.50	87.50	9.00	9.00	0.00	0.00	0.00	0.00	0.00	0.00	0.00	0.00	0.00
296291005	23801 BAY AVE	87.50	87.50	9.00	9.00	0.00	0.00	0.00	0.00	0.00	0.00	0.00	0.00	0.00
296291006	23811 BAY AVE	87.50	87.50	9.00	9.00	0.00	0.00	0.00	0.00	0.00	0.00	0.00	0.00	0.00
296291007	23821 BAY AVE	87.50	87.50	9.00	9.00	0.00	0.00	0.00	0.00	0.00	0.00	0.00	0.00	0.00
296291008	13785 ROCKCREST DR	87.50	87.50	9.00	9.00	0.00	0.00	0.00	0.00	0.00	0.00	0.00	0.00	0.00
296291009	13795 ROCKCREST DR	87.50	87.50	9.00	9.00	0.00	0.00	0.00	0.00	0.00	0.00	0.00	0.00	0.00
296291010	13805 ROCKCREST DR	87.50	87.50	9.00	9.00	0.00	0.00	0.00	0.00	0.00	0.00	0.00	0.00	0.00
296291011	13819 ROCKCREST DR	87.50	87.50	9.00	9.00	0.00	0.00	0.00	0.00	0.00	0.00	0.00	0.00	0.00
296291012	23820 NEW ENGLAND DR	87.50	87.50	9.00	9.00	0.00	0.00	0.00	0.00	0.00	0.00	0.00	0.00	0.00
296291013	23810 NEW ENGLAND DR	87.50	87.50	9.00	9.00	0.00	0.00	0.00	0.00	0.00	0.00	0.00	0.00	0.00
296291014	23800 NEW ENGLAND DR	87.50	87.50	9.00	9.00	0.00	0.00	0.00	0.00	0.00	0.00	0.00	0.00	0.00
296291015	23790 NEW ENGLAND DR	87.50	87.50	9.00	9.00	0.00	0.00	0.00	0.00	0.00	0.00	0.00	0.00	0.00
296291016	13822 ROCKPORT CT	87.50	87.50	9.00	9.00	0.00	0.00	0.00	0.00	0.00	0.00	0.00	0.00	0.00
296291017	13812 ROCKPORT CT	87.50	87.50	9.00	9.00	0.00	0.00	0.00	0.00	0.00	0.00	0.00	0.00	0.00
296291018	13800 ROCKPORT CT	87.50	87.50	9.00	9.00	0.00	0.00	0.00	0.00	0.00	0.00	0.00	0.00	0.00
296291019	13790 ROCKPORT CT	87.50	87.50	9.00	9.00	0.00	0.00	0.00	0.00	0.00	0.00	0.00	0.00	0.00
296291020	13801 ROCKPORT CT	87.50	87.50	9.00	9.00	0.00	0.00	0.00	0.00	0.00	0.00	0.00	0.00	0.00
296291021	13805 ROCKPORT CT	87.50	87.50	9.00	9.00	0.00	0.00	0.00	0.00	0.00	0.00	0.00	0.00	0.00
296291022	13811 ROCKPORT CT	87.50	87.50	9.00	9.00	0.00	0.00	0.00	0.00	0.00	0.00	0.00	0.00	0.00
296291023	13821 ROCKPORT CT	87.50	87.50	9.00	9.00	0.00	0.00	0.00	0.00	0.00	0.00	0.00	0.00	0.00
296291024	23770 NEW ENGLAND DR	87.50	87.50	9.00	9.00	0.00	0.00	0.00	0.00	0.00	0.00	0.00	0.00	0.00
296291025	23760 NEW ENGLAND DR	87.50	87.50	9.00	9.00	0.00	0.00	0.00	0.00	0.00	0.00	0.00	0.00	0.00

MORENO VALLEY COMMUNITY SERVICES DISTRICT
FISCAL YEAR 2015/16 MAXIMUM AND APPLIED PARCEL TAXES/CHARGES

ASSESSOR'S PARCEL NUMBER	SITUS ADDRESS	ZONE A		ZONE C		ZONE D		ZONE E		ZONE M		ZONE S		TRACT NUMBER
		MAXIMUM	APPLIED	MAXIMUM	APPLIED	MAXIMUM	APPLIED	MAXIMUM	APPLIED	MAXIMUM	APPLIED	MAXIMUM	APPLIED	
296292001	23759 NEW ENGLAND DR	87.50	87.50	9.00	9.00	0.00	0.00	0.00	0.00	0.00	0.00	0.00	0.00	
296292002	23769 NEW ENGLAND DR	87.50	87.50	9.00	9.00	0.00	0.00	0.00	0.00	0.00	0.00	0.00	0.00	
296292003	23779 NEW ENGLAND DR	87.50	87.50	9.00	9.00	0.00	0.00	0.00	0.00	0.00	0.00	0.00	0.00	
296292004	23789 NEW ENGLAND DR	87.50	87.50	9.00	9.00	0.00	0.00	0.00	0.00	0.00	0.00	0.00	0.00	
296292005	23799 NEW ENGLAND DR	87.50	87.50	9.00	9.00	0.00	0.00	0.00	0.00	0.00	0.00	0.00	0.00	
296292006	23809 NEW ENGLAND DR	87.50	87.50	9.00	9.00	0.00	0.00	0.00	0.00	0.00	0.00	0.00	0.00	
296292007	23819 NEW ENGLAND DR	87.50	87.50	9.00	9.00	0.00	0.00	0.00	0.00	0.00	0.00	0.00	0.00	
296293002	13874 ROCKCREST DR	87.50	87.50	9.00	9.00	0.00	0.00	0.00	0.00	0.00	0.00	0.00	0.00	
296293003	13864 ROCKCREST DR	87.50	87.50	9.00	9.00	0.00	0.00	0.00	0.00	0.00	0.00	0.00	0.00	
296293004	13846 ROCKCREST DR	87.50	87.50	9.00	9.00	0.00	0.00	0.00	0.00	0.00	0.00	0.00	0.00	
296293005	13836 ROCKCREST DR	87.50	87.50	9.00	9.00	0.00	0.00	0.00	0.00	0.00	0.00	0.00	0.00	
296293006	13824 ROCKCREST DR	87.50	87.50	9.00	9.00	0.00	0.00	0.00	0.00	0.00	0.00	0.00	0.00	
296293007	13814 ROCKCREST DR	87.50	87.50	9.00	9.00	0.00	0.00	0.00	0.00	0.00	0.00	0.00	0.00	
296293008	13800 ROCKCREST DR	87.50	87.50	9.00	9.00	0.00	0.00	0.00	0.00	0.00	0.00	0.00	0.00	
296293009	13786 ROCKCREST DR	87.50	87.50	9.00	9.00	0.00	0.00	0.00	0.00	0.00	0.00	0.00	0.00	
296293010	13774 ROCKCREST DR	87.50	87.50	9.00	9.00	0.00	0.00	0.00	0.00	0.00	0.00	0.00	0.00	
296293011	13760 ROCKCREST DR	87.50	87.50	9.00	9.00	0.00	0.00	0.00	0.00	0.00	0.00	0.00	0.00	
296293012	23925 BAY AVE	12862.50	12862.50	9.00	9.00	0.00	0.00	0.00	0.00	0.00	0.00	0.00	0.00	
296300002	23962 ALESSANDRO BLV W/Y	87.50	87.50	9.00	9.00	0.00	0.00	0.00	0.00	0.00	0.00	0.00	0.00	
296300005	24750 ALESSANDRO BLV C	87.50	87.50	9.00	9.00	0.00	0.00	0.00	0.00	2463.95	2446.10	0.00	0.00	
296300006		87.50	87.50	9.00	9.00	0.00	0.00	0.00	0.00	0.00	0.00	0.00	0.00	
296300007		87.50	87.50	9.00	9.00	0.00	0.00	0.00	0.00	645.16	640.48	0.00	0.00	
296300008	23750 ALESSANDRO BLV	87.50	87.50	9.00	9.00	0.00	0.00	0.00	0.00	0.00	0.00	0.00	0.00	
297100006		87.50	87.50	9.00	9.00	0.00	0.00	0.00	0.00	0.00	0.00	0.00	0.00	
297100008		87.50	87.50	9.00	9.00	0.00	0.00	0.00	0.00	0.00	0.00	0.00	0.00	
297100066	21921 ALESSANDRO BLV	87.50	87.50	9.00	9.00	0.00	0.00	0.00	0.00	837.67	806.66	0.00	0.00	
297100073		87.50	87.50	9.00	9.00	0.00	0.00	0.00	0.00	0.00	0.00	0.00	0.00	
297100076		87.50	87.50	9.00	9.00	0.00	0.00	0.00	0.00	0.00	0.00	0.00	0.00	
297100079		87.50	87.50	9.00	9.00	0.00	0.00	0.00	0.00	398.48	383.72	0.00	0.00	
297120001	21801 ALESSANDRO BLV	87.50	87.50	0.00	0.00	0.00	0.00	0.00	0.00	0.00	0.00	0.00	0.00	
297120002	21839 ALESSANDRO BLV	87.50	87.50	0.00	0.00	0.00	0.00	0.00	0.00	1055.37	213.48	0.00	0.00	
297120003		87.50	87.50	0.00	0.00	0.00	0.00	0.00	0.00	763.82	154.18	0.00	0.00	
297120004		87.50	87.50	0.00	0.00	0.00	0.00	0.00	0.00	0.00	0.00	0.00	0.00	
297120008	21941 ALESSANDRO BLV	87.50	87.50	0.00	0.00	0.00	0.00	0.00	0.00	0.00	0.00	0.00	0.00	
297120009		87.50	87.50	0.00	0.00	0.00	0.00	0.00	0.00	0.00	0.00	0.00	0.00	
297120010		87.50	87.50	0.00	0.00	0.00	0.00	0.00	0.00	0.00	0.00	0.00	0.00	
297120011	21921 ALESSANDRO BLV	87.50	87.50	0.00	0.00	0.00	0.00	0.00	0.00	1593.49	367.72	0.00	0.00	

MORENO VALLEY COMMUNITY SERVICES DISTRICT
FISCAL YEAR 2015/16 MAXIMUM AND APPLIED PARCEL TAXES/CHARGES

ASSESSOR'S PARCEL NUMBER	SITUS ADDRESS	ZONE A		ZONE C		ZONE D		ZONE E		ZONE M		ZONE S		TRACT NUMBER
		MAXIMUM	APPLIED	MAXIMUM	APPLIED	MAXIMUM	APPLIED	MAXIMUM	APPLIED	MAXIMUM	APPLIED	MAXIMUM	APPLIED	
297120012	21921 ALESSANDRO BLV	87.50	87.50	0.00	0.00	0.00	0.00	0.00	0.00	1593.49	367.72	0.00	0.00	
297120013	21891 ALESSANDRO BLV	87.50	87.50	0.00	0.00	0.00	0.00	0.00	0.00	0.00	0.00	0.00	0.00	
297120015		87.50	87.50	0.00	0.00	0.00	0.00	0.00	0.00	0.00	0.00	0.00	0.00	
297120016	14044 OLD 215 FRONTAGE RD	87.50	87.50	0.00	0.00	0.00	0.00	0.00	0.00	5586.09	5379.28	0.00	0.00	
297120017		87.50	87.50	0.00	0.00	0.00	0.00	0.00	0.00	0.00	0.00	0.00	0.00	
297120018		87.50	87.50	0.00	0.00	0.00	0.00	0.00	0.00	0.00	0.00	0.00	0.00	
297130007	14255 ELSWORTH ST	87.50	87.50	9.00	9.00	0.00	0.00	0.00	0.00	0.00	0.00	0.00	0.00	
297130027	22405 GOLDEN CREST DR	87.50	87.50	9.00	9.00	0.00	0.00	0.00	0.00	0.00	0.00	0.00	0.00	
297130034	22135 ALESSANDRO BLV	87.50	87.50	0.00	0.00	0.00	0.00	0.00	0.00	0.00	0.00	0.00	0.00	
297130035	22101 ALESSANDRO BLV	87.50	87.50	0.00	0.00	0.00	0.00	0.00	0.00	0.00	0.00	0.00	0.00	
297130036	14050 DAY ST	87.50	87.50	0.00	0.00	0.00	0.00	0.00	0.00	0.00	0.00	0.00	0.00	
297130037	22201 ALESSANDRO BLV	87.50	87.50	0.00	0.00	0.00	0.00	0.00	0.00	0.00	0.00	0.00	0.00	
297130038		87.50	87.50	0.00	0.00	0.00	0.00	0.00	0.00	0.00	0.00	0.00	0.00	
297130039	22380 CACTUS AVE	87.50	87.50	9.00	9.00	0.00	0.00	0.00	0.00	798.00	798.00	0.00	0.00	
297130041	22420 CACTUS AVE	87.50	87.50	9.00	9.00	0.00	0.00	0.00	0.00	1957.00	1957.00	0.00	0.00	
297130042	22470 CACTUS AVE	87.50	87.50	9.00	9.00	0.00	0.00	0.00	0.00	1610.00	1610.00	0.00	0.00	
297130043		87.50	87.50	9.00	9.00	0.00	0.00	0.00	0.00	0.00	0.00	0.00	0.00	
297130046	22335 ALESSANDRO BLV	87.50	87.50	9.00	9.00	0.00	0.00	0.00	0.00	2201.77	2185.82	0.00	0.00	
297130048	22360 GOLDENCREST DR	87.50	87.50	9.00	9.00	0.00	0.00	0.00	0.00	0.00	0.00	0.00	0.00	
297130049		87.50	87.50	9.00	9.00	0.00	0.00	0.00	0.00	0.00	0.00	0.00	0.00	
297130052		87.50	87.50	9.00	9.00	0.00	0.00	0.00	0.00	0.00	0.00	0.00	0.00	
297130053		87.50	87.50	9.00	9.00	0.00	0.00	0.00	0.00	0.00	0.00	0.00	0.00	
297130054		87.50	87.50	9.00	9.00	0.00	0.00	0.00	0.00	0.00	0.00	0.00	0.00	
297130056		87.50	87.50	9.00	9.00	0.00	0.00	0.00	0.00	0.00	0.00	0.00	0.00	
297130059	14150 GRANT ST	87.50	87.50	9.00	9.00	0.00	0.00	0.00	0.00	0.00	0.00	0.00	0.00	
297130060	14461 COMMERCE CENTER DR	87.50	87.50	9.00	9.00	0.00	0.00	0.00	0.00	0.00	0.00	0.00	0.00	
297130061	14441 COMMERCE CENTER DR	87.50	87.50	9.00	9.00	0.00	0.00	0.00	0.00	0.00	0.00	0.00	0.00	
297130062	14451 COMMERCE CENTER DR	87.50	87.50	9.00	9.00	0.00	0.00	0.00	0.00	0.00	0.00	0.00	0.00	
297130063	22150 GOLDENCREST DR	87.50	87.50	9.00	9.00	0.00	0.00	0.00	0.00	0.00	0.00	0.00	0.00	
297130064	22275 ALESSANDRO BLV	87.50	87.50	9.00	9.00	0.00	0.00	0.00	0.00	907.41	900.84	0.00	0.00	PM27732
297140020		0.00	0.00	0.00	0.00	0.00	0.00	2419.21	2419.20	0.00	0.00	0.00	0.00	E-7
297140021	14177 FREDERICK ST	0.00	0.00	0.00	0.00	0.00	0.00	2433.83	2433.82	0.00	0.00	0.00	0.00	E-7
297140044		87.50	87.50	9.00	9.00	0.00	0.00	0.00	0.00	0.00	0.00	0.00	0.00	
297140046		0.00	0.00	0.00	0.00	0.00	0.00	8858.26	8858.26	0.00	0.00	0.00	0.00	E-7
297140047		0.00	0.00	0.00	0.00	0.00	0.00	4765.33	4765.32	0.00	0.00	0.00	0.00	E-7
297140049	22515 ALESSANDRO BLV	87.50	87.50	9.00	9.00	0.00	0.00	0.00	0.00	1238.39	1229.42	0.00	0.00	
297140050	22585 ALESSANDRO	87.50	87.50	9.00	9.00	0.00	0.00	0.00	0.00	1273.47	1264.24	0.00	0.00	

MORENO VALLEY COMMUNITY SERVICES DISTRICT
FISCAL YEAR 2015/16 MAXIMUM AND APPLIED PARCEL TAXES/CHARGES

ASSESSOR'S PARCEL NUMBER	SITUS ADDRESS	ZONE A		ZONE C		ZONE D		ZONE E		ZONE M		ZONE S		TRACT NUMBER
		MAXIMUM	APPLIED	MAXIMUM	APPLIED	MAXIMUM	APPLIED	MAXIMUM	APPLIED	MAXIMUM	APPLIED	MAXIMUM	APPLIED	
297140052	22695 ALESSANRO BLV	87.50	87.50	9.00	9.00	0.00	0.00	0.00	0.00	1120.03	1111.92	0.00	0.00	
297140053	22555 ALESSANDRO BLV	87.50	87.50	9.00	9.00	0.00	0.00	0.00	0.00	0.00	0.00	0.00	0.00	
297140054		87.50	87.50	9.00	9.00	0.00	0.00	0.00	0.00	0.00	0.00	0.00	0.00	
297140055	22675 ALESSANDRO BLV	87.50	87.50	9.00	9.00	0.00	0.00	0.00	0.00	0.00	0.00	0.00	0.00	
297140056		87.50	87.50	9.00	9.00	0.00	0.00	0.00	0.00	0.00	0.00	0.00	0.00	
297141001	22635 ALESSANDRO BLV A	87.50	87.50	9.00	9.00	0.00	0.00	0.00	0.00	236.16	234.44	0.00	0.00	
297141002	22635 ALESSANDRO BLV B	87.50	87.50	9.00	9.00	0.00	0.00	0.00	0.00	236.16	234.44	0.00	0.00	
297141003	22635 ALESSANDRO BLV C	87.50	87.50	9.00	9.00	0.00	0.00	0.00	0.00	236.16	234.44	0.00	0.00	
297141004	22635 ALESSANDRO BLV D	87.50	87.50	9.00	9.00	0.00	0.00	0.00	0.00	236.16	234.44	0.00	0.00	
297141005	22635 ALESSANDRO BLV E	87.50	87.50	9.00	9.00	0.00	0.00	0.00	0.00	236.16	234.44	0.00	0.00	
297141006	22635 ALESSANDRO BLV F	87.50	87.50	9.00	9.00	0.00	0.00	0.00	0.00	236.16	234.44	0.00	0.00	
297150010	22520 CACTUS AVE	87.50	87.50	9.00	9.00	0.00	0.00	752.80	752.80	0.00	0.00	0.00	0.00	E-7
297150011	22580 CACTUS AVE	87.50	87.50	9.00	9.00	0.00	0.00	687.02	687.02	0.00	0.00	0.00	0.00	E-7
297150012	14420 ELSWORTH AVE	87.50	87.50	9.00	9.00	0.00	0.00	2185.33	2185.32	0.00	0.00	0.00	0.00	E-7
297150013		87.50	87.50	9.00	9.00	0.00	0.00	716.26	716.26	0.00	0.00	0.00	0.00	E-7
297150014	22690 CACTUS AVE	87.50	87.50	9.00	9.00	0.00	0.00	2280.34	2280.34	0.00	0.00	0.00	0.00	E-7
297150020		87.50	87.50	9.00	9.00	0.00	0.00	730.88	730.88	0.00	0.00	0.00	0.00	E-7
297150021		87.50	87.50	9.00	9.00	0.00	0.00	730.88	730.88	0.00	0.00	0.00	0.00	E-7
297150030	22640 GOLDEN CREST 114	87.50	87.50	9.00	9.00	0.00	0.00	6614.46	6614.46	0.00	0.00	0.00	0.00	34436 E-7
297150031		87.50	87.50	9.00	9.00	0.00	0.00	1688.33	1688.32	0.00	0.00	0.00	0.00	E-7
297150033	22722 CACTUS AVE	87.50	87.50	9.00	9.00	0.00	0.00	972.07	972.06	0.00	0.00	0.00	0.00	E-7
297150041		87.50	87.50	9.00	9.00	0.00	0.00	584.70	584.70	0.00	0.00	0.00	0.00	E-7
297150042	14340 VETERANS WAY	87.50	87.50	9.00	9.00	0.00	0.00	577.39	577.38	0.00	0.00	0.00	0.00	E-7
297150048	14385 VETERANS WAY	87.50	87.50	9.00	9.00	0.00	0.00	818.58	818.58	0.00	0.00	0.00	0.00	E-7
297150049		87.50	87.50	9.00	9.00	0.00	0.00	643.17	643.16	0.00	0.00	0.00	0.00	E-7
297150050		87.50	87.50	9.00	9.00	0.00	0.00	380.05	380.04	0.00	0.00	0.00	0.00	E-7
297150052	14430 VETERANS WAY	87.50	87.50	9.00	9.00	0.00	0.00	584.70	584.70	0.00	0.00	0.00	0.00	E-7
297150053	14370 VETERANS WAY	87.50	87.50	9.00	9.00	0.00	0.00	380.05	380.04	0.00	0.00	0.00	0.00	E-7
297150054	14400 VETERANS WAY	87.50	87.50	9.00	9.00	0.00	0.00	380.05	380.04	0.00	0.00	0.00	0.00	E-7
297150056	22750 CACTUS AVE	87.50	87.50	9.00	9.00	0.00	0.00	19192.90	19192.90	21130.16	4815.26	0.00	0.00	E-7
297170002		87.50	87.50	9.00	9.00	0.00	0.00	6534.06	6534.06	0.00	0.00	0.00	0.00	E-7
297170003		87.50	87.50	9.00	9.00	0.00	0.00	0.00	0.00	0.00	0.00	0.00	0.00	
297170004		87.50	87.50	9.00	9.00	0.00	0.00	0.00	0.00	3912.58	3884.22	0.00	0.00	
297170026		0.00	0.00	0.00	0.00	0.00	0.00	6607.15	6607.14	0.00	0.00	0.00	0.00	E-7
297170027		87.50	87.50	9.00	9.00	0.00	0.00	5525.45	5525.44	1663.98	1651.92	0.00	0.00	
297170029		87.50	87.50	9.00	9.00	0.00	0.00	6183.24	6183.24	0.00	0.00	0.00	0.00	E-7
297170034		87.50	87.50	9.00	9.00	0.00	0.00	6161.31	6161.30	0.00	0.00	0.00	0.00	E-7

MORENO VALLEY COMMUNITY SERVICES DISTRICT
FISCAL YEAR 2015/16 MAXIMUM AND APPLIED PARCEL TAXES/CHARGES

ASSESSOR'S PARCEL NUMBER	SITUS ADDRESS	ZONE A		ZONE C		ZONE D		ZONE E		ZONE M		ZONE S		TRACT NUMBER
		MAXIMUM	APPLIED	MAXIMUM	APPLIED	MAXIMUM	APPLIED	MAXIMUM	APPLIED	MAXIMUM	APPLIED	MAXIMUM	APPLIED	
297170036		87.50	87.50	9.00	9.00	0.00	0.00	0.00	0.00	0.00	0.00	0.00	0.00	
297170038		87.50	87.50	9.00	9.00	0.00	0.00	0.00	0.00	0.00	0.00	0.00	0.00	
297170046	23532 BRODIAEA AVE	87.50	87.50	9.00	9.00	0.00	0.00	0.00	0.00	0.00	0.00	0.00	0.00	
297170064		87.50	87.50	9.00	9.00	0.00	0.00	3106.24	3106.24	0.00	0.00	0.00	0.00	E-7
297170065		87.50	87.50	9.00	9.00	0.00	0.00	3318.19	3318.18	0.00	0.00	0.00	0.00	E-7
297170067	23400 CACTUS AVE	87.50	87.50	9.00	9.00	0.00	0.00	0.00	0.00	15729.28	15615.28	0.00	0.00	
297170068	14300 GRAHAM ST	87.50	87.50	9.00	9.00	0.00	0.00	0.00	0.00	0.00	0.00	0.00	0.00	
297170069	23700 CACTUS AVE	87.50	87.50	9.00	9.00	0.00	0.00	0.00	0.00	11668.74	11584.18	0.00	0.00	
297170072	23650 BRODIAEA AVE	87.50	87.50	9.00	9.00	0.00	0.00	0.00	0.00	0.00	0.00	0.00	0.00	
297170075		87.50	87.50	9.00	9.00	0.00	0.00	6468.28	6468.28	0.00	0.00	0.00	0.00	
297170076		87.50	87.50	9.00	9.00	0.00	0.00	5627.77	5627.76	1607.72	1596.06	0.00	0.00	
297170078		87.50	87.50	9.00	9.00	0.00	0.00	0.00	0.00	0.00	0.00	0.00	0.00	
297170082		87.50	87.50	9.00	9.00	0.00	0.00	0.00	0.00	0.00	0.00	0.00	0.00	
297170083		87.50	87.50	9.00	9.00	0.00	0.00	0.00	0.00	0.00	0.00	0.00	0.00	
297180001	23501 ALESSANDRO BLV	87.50	87.50	9.00	9.00	0.00	0.00	0.00	0.00	0.00	0.00	0.00	0.00	
297180003	14080 GRAHAM ST	87.50	87.50	9.00	9.00	0.00	0.00	0.00	0.00	0.00	0.00	0.00	0.00	
297180005	23615 ALESSANDRO BLV	87.50	87.50	9.00	9.00	0.00	0.00	0.00	0.00	0.00	0.00	0.00	0.00	
297180006		87.50	87.50	9.00	9.00	0.00	0.00	0.00	0.00	0.00	0.00	0.00	0.00	
297180007		87.50	87.50	9.00	9.00	0.00	0.00	0.00	0.00	0.00	0.00	0.00	0.00	
297180008	14068 GRAHAM AVE	87.50	87.50	9.00	9.00	0.00	0.00	0.00	0.00	0.00	0.00	0.00	0.00	
297180010	23581 ALESSANDRO BLV	87.50	87.50	9.00	9.00	0.00	0.00	0.00	0.00	0.00	0.00	0.00	0.00	
297190006	23520 CACTUS AVE	87.50	87.50	9.00	9.00	0.00	0.00	0.00	0.00	0.00	0.00	0.00	0.00	
297210002	14184 BUSINESS CENTER DR	87.50	87.50	9.00	9.00	0.00	0.00	0.00	0.00	0.00	0.00	0.00	0.00	
297210003	14170 BUSINESS CENTER DR	87.50	87.50	9.00	9.00	0.00	0.00	0.00	0.00	0.00	0.00	0.00	0.00	
297210011	14161 ELSWORTH ST	87.50	87.50	9.00	9.00	0.00	0.00	0.00	0.00	0.00	0.00	0.00	0.00	
297210012	14159 BUSINESS CENTER DR	87.50	87.50	9.00	9.00	0.00	0.00	0.00	0.00	0.00	0.00	0.00	0.00	
297210013	14137 BUSINESS CENTER DR	87.50	87.50	9.00	9.00	0.00	0.00	0.00	0.00	0.00	0.00	0.00	0.00	
297210014	14115 BUSINESS CENTER DR	87.50	87.50	9.00	9.00	0.00	0.00	0.00	0.00	0.00	0.00	0.00	0.00	
297210015	14093 BUSINESS CENTER DR	87.50	87.50	9.00	9.00	0.00	0.00	0.00	0.00	0.00	0.00	0.00	0.00	
297210018	22455 ALESSANDRO BLV	87.50	87.50	9.00	9.00	0.00	0.00	0.00	0.00	0.00	0.00	0.00	0.00	
297210019	22450 ALESSANDRO BLV	87.50	87.50	9.00	9.00	0.00	0.00	0.00	0.00	0.00	0.00	0.00	0.00	
297210021		87.50	87.50	9.00	9.00	0.00	0.00	0.00	0.00	0.00	0.00	0.00	0.00	
297210022	14156 BUSINESS CENTER DR	87.50	87.50	9.00	9.00	0.00	0.00	0.00	0.00	0.00	0.00	0.00	0.00	
297210024	22405 ALESSANDRO BLV	87.50	87.50	9.00	9.00	0.00	0.00	0.00	0.00	0.00	0.00	0.00	0.00	
297210025	22435 ALESSANDRO BLV	87.50	87.50	9.00	9.00	0.00	0.00	0.00	0.00	0.00	0.00	0.00	0.00	
297210026	14114 BUSINESS CENTER DR	87.50	87.50	9.00	9.00	0.00	0.00	0.00	0.00	0.00	0.00	0.00	0.00	
297220001		87.50	87.50	9.00	9.00	0.00	0.00	818.58	818.58	0.00	0.00	0.00	0.00	E-7

MORENO VALLEY COMMUNITY SERVICES DISTRICT
FISCAL YEAR 2015/16 MAXIMUM AND APPLIED PARCEL TAXES/CHARGES

ASSESSOR'S PARCEL NUMBER	SITUS ADDRESS	ZONE A		ZONE C		ZONE D		ZONE E		ZONE M		ZONE S		TRACT NUMBER
		MAXIMUM	APPLIED	MAXIMUM	APPLIED	MAXIMUM	APPLIED	MAXIMUM	APPLIED	MAXIMUM	APPLIED	MAXIMUM	APPLIED	
297220006		87.50	87.50	9.00	9.00	0.00	0.00	460.45	460.44	0.00	0.00	0.00	0.00	E-7
297220007		87.50	87.50	9.00	9.00	0.00	0.00	453.14	453.14	0.00	0.00	0.00	0.00	E-7
297220008		87.50	87.50	9.00	9.00	0.00	0.00	920.90	920.90	0.00	0.00	0.00	0.00	E-7
297220010		87.50	87.50	9.00	9.00	0.00	0.00	950.14	950.14	0.00	0.00	0.00	0.00	E-7
297220012	14271 CORPORATE WAY	87.50	87.50	9.00	9.00	0.00	0.00	401.98	401.98	0.00	0.00	0.00	0.00	E-7
297220013		87.50	87.50	9.00	9.00	0.00	0.00	409.29	409.28	0.00	0.00	0.00	0.00	E-7
297220016		87.50	87.50	9.00	9.00	0.00	0.00	423.91	423.90	0.00	0.00	0.00	0.00	E-7
297220018		87.50	87.50	9.00	9.00	0.00	0.00	884.36	884.36	0.00	0.00	0.00	0.00	E-7
297220019		87.50	87.50	9.00	9.00	0.00	0.00	884.36	884.36	0.00	0.00	0.00	0.00	E-7
297220021	14225 CORPORATE WAY	87.50	87.50	9.00	9.00	0.00	0.00	833.20	833.20	0.00	0.00	0.00	0.00	E-7
297220022	22815 CL SNJUAN LOSLAGOS	87.50	87.50	9.00	9.00	0.00	0.00	1586.00	1586.00	0.00	0.00	0.00	0.00	E-7
297220023		0.00	0.00	0.00	0.00	0.00	0.00	745.49	745.48	0.00	0.00	0.00	0.00	E-7
297220024		87.50	87.50	9.00	9.00	0.00	0.00	540.85	540.84	0.00	0.00	0.00	0.00	E-7
297220025		87.50	87.50	9.00	9.00	0.00	0.00	708.95	708.94	0.00	0.00	0.00	0.00	E-7
297220026		87.50	87.50	9.00	9.00	0.00	0.00	774.73	774.72	0.00	0.00	0.00	0.00	E-7
302100006		87.50	87.50	9.00	9.00	0.00	0.00	0.00	0.00	0.00	0.00	0.00	0.00	
302100007		87.50	87.50	9.00	9.00	0.00	0.00	0.00	0.00	0.00	0.00	0.00	0.00	
302100016		87.50	87.50	9.00	9.00	0.00	0.00	0.00	0.00	0.00	0.00	0.00	0.00	
302100017		87.50	87.50	9.00	9.00	0.00	0.00	0.00	0.00	0.00	0.00	0.00	0.00	
302100028		87.50	87.50	9.00	9.00	0.00	0.00	0.00	0.00	0.00	0.00	0.00	0.00	
304030005		87.50	87.50	9.00	9.00	0.00	0.00	0.00	0.00	0.00	0.00	0.00	0.00	
304041001	14661 MUIRFIELD ST	87.50	87.50	9.00	9.00	0.00	0.00	0.00	0.00	0.00	0.00	0.00	0.00	
304041002	14649 MUIRFIELD ST	87.50	87.50	9.00	9.00	0.00	0.00	0.00	0.00	0.00	0.00	0.00	0.00	
304041003	14637 MUIRFIELD ST	87.50	87.50	9.00	9.00	0.00	0.00	0.00	0.00	0.00	0.00	0.00	0.00	
304041004	14625 MUIRFIELD ST	87.50	87.50	9.00	9.00	0.00	0.00	0.00	0.00	0.00	0.00	0.00	0.00	
304041005	14613 MUIRFIELD ST	87.50	87.50	9.00	9.00	0.00	0.00	0.00	0.00	0.00	0.00	0.00	0.00	
304041006	14601 MUIRFIELD ST	87.50	87.50	9.00	9.00	0.00	0.00	0.00	0.00	0.00	0.00	0.00	0.00	
304041007	14589 MUIRFIELD ST	87.50	87.50	9.00	9.00	0.00	0.00	0.00	0.00	0.00	0.00	0.00	0.00	
304041008	14577 MUIRFIELD ST	87.50	87.50	9.00	9.00	0.00	0.00	0.00	0.00	0.00	0.00	0.00	0.00	
304041009	14565 MUIRFIELD ST	87.50	87.50	9.00	9.00	0.00	0.00	0.00	0.00	0.00	0.00	0.00	0.00	
304041010	14553 MUIRFIELD ST	87.50	87.50	9.00	9.00	0.00	0.00	0.00	0.00	0.00	0.00	0.00	0.00	
304041011	14541 MUIRFIELD ST	87.50	87.50	9.00	9.00	0.00	0.00	0.00	0.00	0.00	0.00	0.00	0.00	
304041012	14529 MUIRFIELD ST	87.50	87.50	9.00	9.00	0.00	0.00	0.00	0.00	0.00	0.00	0.00	0.00	
304041013	14517 MUIRFIELD ST	87.50	87.50	9.00	9.00	0.00	0.00	0.00	0.00	0.00	0.00	0.00	0.00	
304041014	14505 MUIRFIELD ST	87.50	87.50	9.00	9.00	0.00	0.00	0.00	0.00	0.00	0.00	0.00	0.00	
304041015	14504 MUIRFIELD ST	87.50	87.50	9.00	9.00	0.00	0.00	0.00	0.00	0.00	0.00	0.00	0.00	
304041016	14510 MUIRFIELD ST	87.50	87.50	9.00	9.00	0.00	0.00	0.00	0.00	0.00	0.00	0.00	0.00	

MORENO VALLEY COMMUNITY SERVICES DISTRICT
FISCAL YEAR 2015/16 MAXIMUM AND APPLIED PARCEL TAXES/CHARGES

ASSESSOR'S PARCEL NUMBER	SITUS ADDRESS	ZONE A		ZONE C		ZONE D		ZONE E		ZONE M		ZONE S		TRACT NUMBER
		MAXIMUM	APPLIED	MAXIMUM	APPLIED	MAXIMUM	APPLIED	MAXIMUM	APPLIED	MAXIMUM	APPLIED	MAXIMUM	APPLIED	
304041017	14522 MUIRFIELD ST	87.50	87.50	9.00	9.00	0.00	0.00	0.00	0.00	0.00	0.00	0.00	0.00	
304041018	14534 MUIRFIELD ST	87.50	87.50	9.00	9.00	0.00	0.00	0.00	0.00	0.00	0.00	0.00	0.00	
304041019	14546 MUIRFIELD ST	87.50	87.50	9.00	9.00	0.00	0.00	0.00	0.00	0.00	0.00	0.00	0.00	
304041020	14558 MUIRFIELD ST	87.50	87.50	9.00	9.00	0.00	0.00	0.00	0.00	0.00	0.00	0.00	0.00	
304041021	28030 BELLETERRE AVE	87.50	87.50	9.00	9.00	0.00	0.00	0.00	0.00	0.00	0.00	0.00	0.00	
304041022	28050 BELLETERRE AVE	87.50	87.50	9.00	9.00	0.00	0.00	0.00	0.00	0.00	0.00	0.00	0.00	
304041023	28060 BELLETERRE AVE	87.50	87.50	9.00	9.00	0.00	0.00	0.00	0.00	0.00	0.00	0.00	0.00	
304041024	28070 BELLETERRE AVE	87.50	87.50	9.00	9.00	0.00	0.00	0.00	0.00	0.00	0.00	0.00	0.00	
304041025	14551 STARFALL PL	87.50	87.50	9.00	9.00	0.00	0.00	0.00	0.00	0.00	0.00	0.00	0.00	
304041026	14539 STARFALL PL	87.50	87.50	9.00	9.00	0.00	0.00	0.00	0.00	0.00	0.00	0.00	0.00	
304041027	14527 STARFALL PL	87.50	87.50	9.00	9.00	0.00	0.00	0.00	0.00	0.00	0.00	0.00	0.00	
304041028	14515 STARFALL PL	87.50	87.50	9.00	9.00	0.00	0.00	0.00	0.00	0.00	0.00	0.00	0.00	
304041029	14503 STARFALL PL	87.50	87.50	9.00	9.00	0.00	0.00	0.00	0.00	0.00	0.00	0.00	0.00	
304041030	14502 STARFALL PL	87.50	87.50	9.00	9.00	0.00	0.00	0.00	0.00	0.00	0.00	0.00	0.00	
304041031	14512 STARFALL PL	87.50	87.50	9.00	9.00	0.00	0.00	0.00	0.00	0.00	0.00	0.00	0.00	
304041032	14524 STARFALL PL	87.50	87.50	9.00	9.00	0.00	0.00	0.00	0.00	0.00	0.00	0.00	0.00	
304041033	14536 STARFALL PL	87.50	87.50	9.00	9.00	0.00	0.00	0.00	0.00	0.00	0.00	0.00	0.00	
304041034	14548 STARFALL PL	87.50	87.50	9.00	9.00	0.00	0.00	0.00	0.00	0.00	0.00	0.00	0.00	
304041035	14560 STARFALL PL	87.50	87.50	9.00	9.00	0.00	0.00	0.00	0.00	0.00	0.00	0.00	0.00	
304042001	28101 BELLETERRE AVE	87.50	87.50	9.00	9.00	0.00	0.00	0.00	0.00	0.00	0.00	0.00	0.00	
304042002	28091 BELLETERRE AVE	87.50	87.50	9.00	9.00	0.00	0.00	0.00	0.00	0.00	0.00	0.00	0.00	
304042003	28081 BELLETERRE AVE	87.50	87.50	9.00	9.00	0.00	0.00	0.00	0.00	0.00	0.00	0.00	0.00	
304042004	28071 BELLETERRE AVE	87.50	87.50	9.00	9.00	0.00	0.00	0.00	0.00	0.00	0.00	0.00	0.00	
304042005	28061 BELLETERRE	87.50	87.50	9.00	9.00	0.00	0.00	0.00	0.00	0.00	0.00	0.00	0.00	
304042006	28051 BELLETERRE AVE	87.50	87.50	9.00	9.00	0.00	0.00	0.00	0.00	0.00	0.00	0.00	0.00	
304042007	28041 BELLETERRE AVE	87.50	87.50	9.00	9.00	0.00	0.00	0.00	0.00	0.00	0.00	0.00	0.00	
304042008	28031 BELLETERRE AVE	87.50	87.50	9.00	9.00	0.00	0.00	0.00	0.00	0.00	0.00	0.00	0.00	
304042009	14626 MUIRFIELD ST	87.50	87.50	9.00	9.00	0.00	0.00	0.00	0.00	0.00	0.00	0.00	0.00	
304042010	14638 MUIRFIELD ST	87.50	87.50	9.00	9.00	0.00	0.00	0.00	0.00	0.00	0.00	0.00	0.00	
304042011	14650 MUIRFIELD ST	87.50	87.50	9.00	9.00	0.00	0.00	0.00	0.00	0.00	0.00	0.00	0.00	
304042012	14662 MUIRFIELD ST	87.50	87.50	9.00	9.00	0.00	0.00	0.00	0.00	0.00	0.00	0.00	0.00	
304042013	14674 MUIRFIELD ST	87.50	87.50	9.00	9.00	0.00	0.00	0.00	0.00	0.00	0.00	0.00	0.00	
304042014	14684 MUIRFIELD ST	87.50	87.50	9.00	9.00	0.00	0.00	0.00	0.00	0.00	0.00	0.00	0.00	
304042015	14696 MUIRFIELD ST	87.50	87.50	9.00	9.00	0.00	0.00	0.00	0.00	0.00	0.00	0.00	0.00	
304042016	14708 MUIRFIELD ST	87.50	87.50	9.00	9.00	0.00	0.00	0.00	0.00	0.00	0.00	0.00	0.00	
304042017	14720 MUIRFIELD ST	87.50	87.50	9.00	9.00	0.00	0.00	0.00	0.00	0.00	0.00	0.00	0.00	
304042018	14732 MUIRFIELD ST	87.50	87.50	9.00	9.00	0.00	0.00	0.00	0.00	0.00	0.00	0.00	0.00	

MORENO VALLEY COMMUNITY SERVICES DISTRICT
FISCAL YEAR 2015/16 MAXIMUM AND APPLIED PARCEL TAXES/CHARGES

ASSESSOR'S PARCEL NUMBER	SITUS ADDRESS	ZONE A		ZONE C		ZONE D		ZONE E		ZONE M		ZONE S		TRACT NUMBER
		MAXIMUM	APPLIED	MAXIMUM	APPLIED	MAXIMUM	APPLIED	MAXIMUM	APPLIED	MAXIMUM	APPLIED	MAXIMUM	APPLIED	
304042019	14744 MUIRFIELD ST	87.50	87.50	9.00	9.00	0.00	0.00	0.00	0.00	0.00	0.00	0.00	0.00	
304042020	14756 MUIRFIELD ST	87.50	87.50	9.00	9.00	0.00	0.00	0.00	0.00	0.00	0.00	0.00	0.00	
304042021	14768 MUIRFIELD ST	87.50	87.50	9.00	9.00	0.00	0.00	0.00	0.00	0.00	0.00	0.00	0.00	
304042022	14780 MUIRFIELD ST	87.50	87.50	9.00	9.00	0.00	0.00	0.00	0.00	0.00	0.00	0.00	0.00	
304042023	14733 MUIRFIELD ST	87.50	87.50	9.00	9.00	0.00	0.00	0.00	0.00	0.00	0.00	0.00	0.00	
304042024	14721 MUIRFIELD ST	87.50	87.50	9.00	9.00	0.00	0.00	0.00	0.00	0.00	0.00	0.00	0.00	
304042025	14709 MUIRFIELD ST	87.50	87.50	9.00	9.00	0.00	0.00	0.00	0.00	0.00	0.00	0.00	0.00	
304042026	14697 MUIRFIELD ST	87.50	87.50	9.00	9.00	0.00	0.00	0.00	0.00	0.00	0.00	0.00	0.00	
304042027	14685 MUIRFIELD ST	87.50	87.50	9.00	9.00	0.00	0.00	0.00	0.00	0.00	0.00	0.00	0.00	
304051001	28110 BELLETERRE AVE	87.50	87.50	9.00	9.00	0.00	0.00	0.00	0.00	0.00	0.00	0.00	0.00	
304051002	28120 BELLETERRE AVE	87.50	87.50	9.00	9.00	0.00	0.00	0.00	0.00	0.00	0.00	0.00	0.00	
304051003	14537 PAUMA CT	87.50	87.50	9.00	9.00	0.00	0.00	0.00	0.00	0.00	0.00	0.00	0.00	
304051004	14515 PAUMA CT	87.50	87.50	9.00	9.00	0.00	0.00	0.00	0.00	0.00	0.00	0.00	0.00	
304051005	14503 PAUMA CT	87.50	87.50	9.00	9.00	0.00	0.00	0.00	0.00	0.00	0.00	0.00	0.00	
304051006	14502 PAUMA CT	87.50	87.50	9.00	9.00	0.00	0.00	0.00	0.00	0.00	0.00	0.00	0.00	
304051007	14520 PAUMA CT	87.50	87.50	9.00	9.00	0.00	0.00	0.00	0.00	0.00	0.00	0.00	0.00	
304051008	28140 BELLETERRE AVE	87.50	87.50	9.00	9.00	0.00	0.00	0.00	0.00	0.00	0.00	0.00	0.00	
304051009	28150 BELLETERRE AVE	87.50	87.50	9.00	9.00	0.00	0.00	0.00	0.00	0.00	0.00	0.00	0.00	
304051010	14535 MEDINAH WAY	87.50	87.50	9.00	9.00	0.00	0.00	0.00	0.00	0.00	0.00	0.00	0.00	
304051011	14523 MEDINAH WAY	87.50	87.50	9.00	9.00	0.00	0.00	0.00	0.00	0.00	0.00	0.00	0.00	
304051012	14505 MEDINAH WAY	87.50	87.50	9.00	9.00	0.00	0.00	0.00	0.00	0.00	0.00	0.00	0.00	
304052001	28379 HILLSDALE AVE	87.50	87.50	9.00	9.00	0.00	0.00	0.00	0.00	0.00	0.00	0.00	0.00	
304052002	28369 HILLSDALE AVE	87.50	87.50	9.00	9.00	0.00	0.00	0.00	0.00	0.00	0.00	0.00	0.00	
304052003	28357 HILLSDALE AVE	87.50	87.50	9.00	9.00	0.00	0.00	0.00	0.00	0.00	0.00	0.00	0.00	
304052004	28345 HILLSDALE AVE	87.50	87.50	9.00	9.00	0.00	0.00	0.00	0.00	0.00	0.00	0.00	0.00	
304052005	28335 HILLSDALE AVE	87.50	87.50	9.00	9.00	0.00	0.00	0.00	0.00	0.00	0.00	0.00	0.00	
304052006	28325 HILLSDALE AVE	87.50	87.50	9.00	9.00	0.00	0.00	0.00	0.00	0.00	0.00	0.00	0.00	
304052007	28315 HILLSDALE AVE	87.50	87.50	9.00	9.00	0.00	0.00	0.00	0.00	0.00	0.00	0.00	0.00	
304052008	28305 HILLSDALE AVE	87.50	87.50	9.00	9.00	0.00	0.00	0.00	0.00	0.00	0.00	0.00	0.00	
304052009	28295 HILLSDALE AVE	87.50	87.50	9.00	9.00	0.00	0.00	0.00	0.00	0.00	0.00	0.00	0.00	
304052010	28285 HILLSDALE AVE	87.50	87.50	9.00	9.00	0.00	0.00	0.00	0.00	0.00	0.00	0.00	0.00	
304052011	28275 HILLSDALE AVE	87.50	87.50	9.00	9.00	0.00	0.00	0.00	0.00	0.00	0.00	0.00	0.00	
304052013	28243 BELLETERRE AVE	87.50	87.50	9.00	9.00	0.00	0.00	0.00	0.00	0.00	0.00	0.00	0.00	
304052014	28231 BELLETERRE AVE	87.50	87.50	9.00	9.00	0.00	0.00	0.00	0.00	0.00	0.00	0.00	0.00	
304052015	28219 BELLETERRE AVE	87.50	87.50	9.00	9.00	0.00	0.00	0.00	0.00	0.00	0.00	0.00	0.00	
304052016	28207 BELLETERRE AVE	87.50	87.50	9.00	9.00	0.00	0.00	0.00	0.00	0.00	0.00	0.00	0.00	
304052017	28195 BELLETERRE AVE	87.50	87.50	9.00	9.00	0.00	0.00	0.00	0.00	0.00	0.00	0.00	0.00	

MORENO VALLEY COMMUNITY SERVICES DISTRICT
FISCAL YEAR 2015/16 MAXIMUM AND APPLIED PARCEL TAXES/CHARGES

ASSESSOR'S PARCEL NUMBER	SITUS ADDRESS	ZONE A		ZONE C		ZONE D		ZONE E		ZONE M		ZONE S		TRACT NUMBER
		MAXIMUM	APPLIED	MAXIMUM	APPLIED	MAXIMUM	APPLIED	MAXIMUM	APPLIED	MAXIMUM	APPLIED	MAXIMUM	APPLIED	
304052018	28183 BELLETERRE AVE	87.50	87.50	9.00	9.00	0.00	0.00	0.00	0.00	0.00	0.00	0.00	0.00	
304052019	28171 BELLETERRE AVE	87.50	87.50	9.00	9.00	0.00	0.00	0.00	0.00	0.00	0.00	0.00	0.00	
304052020	28161 BELLETERRE AVE	87.50	87.50	9.00	9.00	0.00	0.00	0.00	0.00	0.00	0.00	0.00	0.00	
304052021	28151 BELLETERRE AVE	87.50	87.50	9.00	9.00	0.00	0.00	0.00	0.00	0.00	0.00	0.00	0.00	
304052022	28141 BELLETERRE AVE	87.50	87.50	9.00	9.00	0.00	0.00	0.00	0.00	0.00	0.00	0.00	0.00	
304052023	28131 BELLETERRE AVE	87.50	87.50	9.00	9.00	0.00	0.00	0.00	0.00	0.00	0.00	0.00	0.00	
304052024	28121 BELLETERRE AVE	87.50	87.50	9.00	9.00	0.00	0.00	0.00	0.00	0.00	0.00	0.00	0.00	
304052025	28111 BELLETERRE AVE	87.50	87.50	9.00	9.00	0.00	0.00	0.00	0.00	0.00	0.00	0.00	0.00	
304053001	14502 MEDINAH WAY	87.50	87.50	9.00	9.00	0.00	0.00	0.00	0.00	0.00	0.00	0.00	0.00	
304053002	14516 MEDINAH WAY	87.50	87.50	9.00	9.00	0.00	0.00	0.00	0.00	0.00	0.00	0.00	0.00	
304053003	14530 MEDINAH WAY	87.50	87.50	9.00	9.00	0.00	0.00	0.00	0.00	0.00	0.00	0.00	0.00	
304053004	14529 CRESTVIEW CIR	87.50	87.50	9.00	9.00	0.00	0.00	0.00	0.00	0.00	0.00	0.00	0.00	
304053005	14515 CRESTVIEW CIR	87.50	87.50	9.00	9.00	0.00	0.00	0.00	0.00	0.00	0.00	0.00	0.00	
304053006	14505 CRESTVIEW CIR	87.50	87.50	9.00	9.00	0.00	0.00	0.00	0.00	0.00	0.00	0.00	0.00	
304053007	14504 CRESTVIEW CIR	87.50	87.50	9.00	9.00	0.00	0.00	0.00	0.00	0.00	0.00	0.00	0.00	
304053008	14516 CRESTVIEW CIR	87.50	87.50	9.00	9.00	0.00	0.00	0.00	0.00	0.00	0.00	0.00	0.00	
304053009	14530 CRESTVIEW CIR	87.50	87.50	9.00	9.00	0.00	0.00	0.00	0.00	0.00	0.00	0.00	0.00	
304053010	28254 BELLETERRE AVE	87.50	87.50	9.00	9.00	0.00	0.00	0.00	0.00	0.00	0.00	0.00	0.00	
304053011	28266 BELLETERRE AVE	87.50	87.50	9.00	9.00	0.00	0.00	0.00	0.00	0.00	0.00	0.00	0.00	
304053012	28278 BELLETERRE AVE	87.50	87.50	9.00	9.00	0.00	0.00	0.00	0.00	0.00	0.00	0.00	0.00	
304053013	28290 BELLETERRE AVE	87.50	87.50	9.00	9.00	0.00	0.00	0.00	0.00	0.00	0.00	0.00	0.00	
304053014	28302 BELLETERRE AVE	87.50	87.50	9.00	9.00	0.00	0.00	0.00	0.00	0.00	0.00	0.00	0.00	
304053015	28314 BELLETERRE AVE	87.50	87.50	9.00	9.00	0.00	0.00	0.00	0.00	0.00	0.00	0.00	0.00	
304053016	28326 BELLETERRE AVE	87.50	87.50	9.00	9.00	0.00	0.00	0.00	0.00	0.00	0.00	0.00	0.00	
304053017	28338 BELLETERRE AVE	87.50	87.50	9.00	9.00	0.00	0.00	0.00	0.00	0.00	0.00	0.00	0.00	
304053018	28350 BELLETERRE AVE	87.50	87.50	9.00	9.00	0.00	0.00	0.00	0.00	0.00	0.00	0.00	0.00	
304053019	28362 BELLETERRE AVE	87.50	87.50	9.00	9.00	0.00	0.00	0.00	0.00	0.00	0.00	0.00	0.00	
304053020	28374 BELLETERRE AVE	87.50	87.50	9.00	9.00	0.00	0.00	0.00	0.00	0.00	0.00	0.00	0.00	
304053021	28386 BELLETERRE AVE	87.50	87.50	9.00	9.00	0.00	0.00	0.00	0.00	0.00	0.00	0.00	0.00	
304060001	28398 BELLETERRE AVE	87.50	87.50	9.00	9.00	0.00	0.00	0.00	0.00	0.00	0.00	0.00	0.00	
304060002	28410 BELLETERRE AVE	87.50	87.50	9.00	9.00	0.00	0.00	0.00	0.00	0.00	0.00	0.00	0.00	
304060003	28422 BELLETERRE AVE	87.50	87.50	9.00	9.00	0.00	0.00	0.00	0.00	0.00	0.00	0.00	0.00	
304060004	28434 BELLETERRE AVE	87.50	87.50	9.00	9.00	0.00	0.00	0.00	0.00	0.00	0.00	0.00	0.00	
304060005	28446 BELLETERRE AVE	87.50	87.50	9.00	9.00	0.00	0.00	0.00	0.00	0.00	0.00	0.00	0.00	
304060006	28456 BELLETERRE AVE	87.50	87.50	9.00	9.00	0.00	0.00	0.00	0.00	0.00	0.00	0.00	0.00	
304060007	28470 BELLETERRE AVE	87.50	87.50	9.00	9.00	0.00	0.00	0.00	0.00	0.00	0.00	0.00	0.00	
304060008	28482 BELLETERRE AVE	87.50	87.50	9.00	9.00	0.00	0.00	0.00	0.00	0.00	0.00	0.00	0.00	

MORENO VALLEY COMMUNITY SERVICES DISTRICT
FISCAL YEAR 2015/16 MAXIMUM AND APPLIED PARCEL TAXES/CHARGES

ASSESSOR'S PARCEL NUMBER	SITUS ADDRESS	ZONE A		ZONE C		ZONE D		ZONE E		ZONE M		ZONE S		TRACT NUMBER
		MAXIMUM	APPLIED	MAXIMUM	APPLIED	MAXIMUM	APPLIED	MAXIMUM	APPLIED	MAXIMUM	APPLIED	MAXIMUM	APPLIED	
304060009	28494 BELLETERRE AVE	87.50	87.50	9.00	9.00	0.00	0.00	0.00	0.00	0.00	0.00	0.00	0.00	
304060010	28493 BELLETERRE AVE	87.50	87.50	9.00	9.00	0.00	0.00	0.00	0.00	0.00	0.00	0.00	0.00	
304060011	28479 BELLETERRE AVE	87.50	87.50	9.00	9.00	0.00	0.00	0.00	0.00	0.00	0.00	0.00	0.00	
304060012	28467 BELLETERRE AVE	87.50	87.50	9.00	9.00	0.00	0.00	0.00	0.00	0.00	0.00	0.00	0.00	
304060013	28455 BELLETERRE AVE	87.50	87.50	9.00	9.00	0.00	0.00	0.00	0.00	0.00	0.00	0.00	0.00	
304060014	28443 BELLETERRE AVE	87.50	87.50	9.00	9.00	0.00	0.00	0.00	0.00	0.00	0.00	0.00	0.00	
304060015	28431 BELLETERRE AVE	87.50	87.50	9.00	9.00	0.00	0.00	0.00	0.00	0.00	0.00	0.00	0.00	
304060016	28419 BELLETERRE AVE	87.50	87.50	9.00	9.00	0.00	0.00	0.00	0.00	0.00	0.00	0.00	0.00	
304060017	28407 BELLETERRE AVE	87.50	87.50	9.00	9.00	0.00	0.00	0.00	0.00	0.00	0.00	0.00	0.00	
304060018	28395 BELLETERRE AVE	87.50	87.50	9.00	9.00	0.00	0.00	0.00	0.00	0.00	0.00	0.00	0.00	
304070001	28560 HIGHPOINT AVE	87.50	87.50	9.00	9.00	0.00	0.00	0.00	0.00	0.00	0.00	0.00	0.00	
304070002	28570 HIGHPOINT AVE	87.50	87.50	9.00	9.00	0.00	0.00	0.00	0.00	0.00	0.00	0.00	0.00	
304070003	28580 HIGHPOINT AVE	87.50	87.50	9.00	9.00	0.00	0.00	0.00	0.00	0.00	0.00	0.00	0.00	
304070004	28590 HIGHPOINT AVE	87.50	87.50	9.00	9.00	0.00	0.00	0.00	0.00	0.00	0.00	0.00	0.00	
304070005	28600 HIGHPOINT AVE	87.50	87.50	9.00	9.00	0.00	0.00	0.00	0.00	0.00	0.00	0.00	0.00	
304070006	28610 HIGHPOINT AVE	87.50	87.50	9.00	9.00	0.00	0.00	0.00	0.00	0.00	0.00	0.00	0.00	
304070007	28620 HIGHPOINT AVE	87.50	87.50	9.00	9.00	0.00	0.00	0.00	0.00	0.00	0.00	0.00	0.00	
304070008	28630 HIGHPOINT AVE	87.50	87.50	9.00	9.00	0.00	0.00	0.00	0.00	0.00	0.00	0.00	0.00	
304070009	28640 HIGHPOINT AVE	87.50	87.50	9.00	9.00	0.00	0.00	0.00	0.00	0.00	0.00	0.00	0.00	
304070010	28652 HIGHPOINT AVE	87.50	87.50	9.00	9.00	0.00	0.00	0.00	0.00	0.00	0.00	0.00	0.00	
304070011	28676 HIGHPOINT AVE	87.50	87.50	9.00	9.00	0.00	0.00	0.00	0.00	0.00	0.00	0.00	0.00	
304070012	28686 HIGHPOINT AVE	87.50	87.50	9.00	9.00	0.00	0.00	0.00	0.00	0.00	0.00	0.00	0.00	
304070013	28696 HIGHPOINT AVE	87.50	87.50	9.00	9.00	0.00	0.00	0.00	0.00	0.00	0.00	0.00	0.00	
304070014	28706 HIGHPOINT AVE	87.50	87.50	9.00	9.00	0.00	0.00	0.00	0.00	0.00	0.00	0.00	0.00	
304070015	28716 HIGHPOINT AVE	87.50	87.50	9.00	9.00	0.00	0.00	0.00	0.00	0.00	0.00	0.00	0.00	
304070016	28726 HIGHPOINT AVE	87.50	87.50	9.00	9.00	0.00	0.00	0.00	0.00	0.00	0.00	0.00	0.00	
304070017	28746 HIGHPOINT AVE	87.50	87.50	9.00	9.00	0.00	0.00	0.00	0.00	0.00	0.00	0.00	0.00	
304070018	28590 CARNOUSTIE AVE	87.50	87.50	9.00	9.00	0.00	0.00	0.00	0.00	0.00	0.00	0.00	0.00	
304070019	28601 HIGHPOINT AVE	87.50	87.50	9.00	9.00	0.00	0.00	0.00	0.00	0.00	0.00	0.00	0.00	
304070020	28611 HIGHPOINT AVE	87.50	87.50	9.00	9.00	0.00	0.00	0.00	0.00	0.00	0.00	0.00	0.00	
304070021	28621 HIGHPOINT AVE	87.50	87.50	9.00	9.00	0.00	0.00	0.00	0.00	0.00	0.00	0.00	0.00	
304070022	28631 HIGHPOINT AVE	87.50	87.50	9.00	9.00	0.00	0.00	0.00	0.00	0.00	0.00	0.00	0.00	
304070023	28641 HIGHPOINT AVE	87.50	87.50	9.00	9.00	0.00	0.00	0.00	0.00	0.00	0.00	0.00	0.00	
304070024	28651 HIGHPOINT AVE	87.50	87.50	9.00	9.00	0.00	0.00	0.00	0.00	0.00	0.00	0.00	0.00	
304070025	28661 HIGHPOINT AVE	87.50	87.50	9.00	9.00	0.00	0.00	0.00	0.00	0.00	0.00	0.00	0.00	
304070026	28671 HIGHPOINT AVE	87.50	87.50	9.00	9.00	0.00	0.00	0.00	0.00	0.00	0.00	0.00	0.00	
304070027	28681 HIGHPOINT AVE	87.50	87.50	9.00	9.00	0.00	0.00	0.00	0.00	0.00	0.00	0.00	0.00	

MORENO VALLEY COMMUNITY SERVICES DISTRICT
FISCAL YEAR 2015/16 MAXIMUM AND APPLIED PARCEL TAXES/CHARGES

ASSESSOR'S PARCEL NUMBER	SITUS ADDRESS	ZONE A		ZONE C		ZONE D		ZONE E		ZONE M		ZONE S		TRACT NUMBER
		MAXIMUM	APPLIED	MAXIMUM	APPLIED	MAXIMUM	APPLIED	MAXIMUM	APPLIED	MAXIMUM	APPLIED	MAXIMUM	APPLIED	
304070028	28692 CARNOUSTIE AVE	87.50	87.50	9.00	9.00	0.00	0.00	0.00	0.00	0.00	0.00	0.00	0.00	
304070029	28725 CARNOUSTIE AVE	87.50	87.50	9.00	9.00	0.00	0.00	0.00	0.00	0.00	0.00	0.00	0.00	
304070030	28715 CARNOUSTIE AVE	87.50	87.50	9.00	9.00	0.00	0.00	0.00	0.00	0.00	0.00	0.00	0.00	
304070031	28705 CARNOUSTIE AVE	87.50	87.50	9.00	9.00	0.00	0.00	0.00	0.00	0.00	0.00	0.00	0.00	
304070032	28699 CARNOUSTIE AVE	87.50	87.50	9.00	9.00	0.00	0.00	0.00	0.00	0.00	0.00	0.00	0.00	
304070033	28689 CARNOUSTIE AVE	87.50	87.50	9.00	9.00	0.00	0.00	0.00	0.00	0.00	0.00	0.00	0.00	
304070034	28679 CARNOUSTIE AVE	87.50	87.50	9.00	9.00	0.00	0.00	0.00	0.00	0.00	0.00	0.00	0.00	
304070035	28669 CARNOUSTIE AVE	87.50	87.50	9.00	9.00	0.00	0.00	0.00	0.00	0.00	0.00	0.00	0.00	
304070036	28659 CARNOUSTIE AVE	87.50	87.50	9.00	9.00	0.00	0.00	0.00	0.00	0.00	0.00	0.00	0.00	
304070037	28649 CARNOUSTIE AVE	87.50	87.50	9.00	9.00	0.00	0.00	0.00	0.00	0.00	0.00	0.00	0.00	
304070038	28639 CARNOUSTIE AVE	87.50	87.50	9.00	9.00	0.00	0.00	0.00	0.00	0.00	0.00	0.00	0.00	
304070039	28629 CARNOUSTIE AVE	87.50	87.50	9.00	9.00	0.00	0.00	0.00	0.00	0.00	0.00	0.00	0.00	
304070040	28619 CARNOUSTIE AVE	87.50	87.50	9.00	9.00	0.00	0.00	0.00	0.00	0.00	0.00	0.00	0.00	
304070041	28609 CARNOUSTIE AVE	87.50	87.50	9.00	9.00	0.00	0.00	0.00	0.00	0.00	0.00	0.00	0.00	
304070042	28599 CARNOUSTIE AVE	87.50	87.50	9.00	9.00	0.00	0.00	0.00	0.00	0.00	0.00	0.00	0.00	
304070043	28589 CARNOUSTIE AVE	87.50	87.50	9.00	9.00	0.00	0.00	0.00	0.00	0.00	0.00	0.00	0.00	
304070044	28579 CARNOUSTIE AVE	87.50	87.50	9.00	9.00	0.00	0.00	0.00	0.00	0.00	0.00	0.00	0.00	
304070045	28569 CARNOUSTIE AVE	87.50	87.50	9.00	9.00	0.00	0.00	0.00	0.00	0.00	0.00	0.00	0.00	
304070046	28559 HIGHPOINT AVE	87.50	87.50	9.00	9.00	0.00	0.00	0.00	0.00	0.00	0.00	0.00	0.00	
304070047	28549 HIGHPOINT AVE	87.50	87.50	9.00	9.00	0.00	0.00	0.00	0.00	0.00	0.00	0.00	0.00	
304070048	28539 HIGHPOINT AVE	87.50	87.50	9.00	9.00	0.00	0.00	0.00	0.00	0.00	0.00	0.00	0.00	
304070049	28529 HIGHPOINT AVE	87.50	87.50	9.00	9.00	0.00	0.00	0.00	0.00	0.00	0.00	0.00	0.00	
304070050	28519 HIGHPOINT AVE	87.50	87.50	9.00	9.00	0.00	0.00	0.00	0.00	0.00	0.00	0.00	0.00	
304070051	28509 HIGHPOINT AVE	87.50	87.50	9.00	9.00	0.00	0.00	0.00	0.00	0.00	0.00	0.00	0.00	
304070052	28510 HIGHPOINT AVE	87.50	87.50	9.00	9.00	0.00	0.00	0.00	0.00	0.00	0.00	0.00	0.00	
304070053	28520 HIGHPOINT AVE	87.50	87.50	9.00	9.00	0.00	0.00	0.00	0.00	0.00	0.00	0.00	0.00	
304070054	28530 HIGHPOINT AVE	87.50	87.50	9.00	9.00	0.00	0.00	0.00	0.00	0.00	0.00	0.00	0.00	
304070055	28540 HIGHPOINT AVE	87.50	87.50	9.00	9.00	0.00	0.00	0.00	0.00	0.00	0.00	0.00	0.00	
304080001	14964 STEPHENSON ST	87.50	87.50	9.00	9.00	0.00	0.00	0.00	0.00	0.00	0.00	0.00	0.00	
304080002	14956 STEPHENSON ST	87.50	87.50	9.00	9.00	0.00	0.00	0.00	0.00	0.00	0.00	0.00	0.00	
304080003	14948 STEPHENSON ST	87.50	87.50	9.00	9.00	0.00	0.00	0.00	0.00	0.00	0.00	0.00	0.00	
304080004	14940 STEPHENSON ST	87.50	87.50	9.00	9.00	0.00	0.00	0.00	0.00	0.00	0.00	0.00	0.00	
304080005	14932 STEPHENSON ST	87.50	87.50	9.00	9.00	0.00	0.00	0.00	0.00	0.00	0.00	0.00	0.00	
304080006	14924 STEPHENSON ST	87.50	87.50	9.00	9.00	0.00	0.00	0.00	0.00	0.00	0.00	0.00	0.00	
304080007	14916 STEPHENSON ST	87.50	87.50	9.00	9.00	0.00	0.00	0.00	0.00	0.00	0.00	0.00	0.00	
304080008	14908 STEPHENSON ST	87.50	87.50	9.00	9.00	0.00	0.00	0.00	0.00	0.00	0.00	0.00	0.00	
304080009	14900 STEPHENSON ST	87.50	87.50	9.00	9.00	0.00	0.00	0.00	0.00	0.00	0.00	0.00	0.00	

MORENO VALLEY COMMUNITY SERVICES DISTRICT
FISCAL YEAR 2015/16 MAXIMUM AND APPLIED PARCEL TAXES/CHARGES

ASSESSOR'S PARCEL NUMBER	SITUS ADDRESS	ZONE A		ZONE C		ZONE D		ZONE E		ZONE M		ZONE S		TRACT NUMBER
		MAXIMUM	APPLIED	MAXIMUM	APPLIED	MAXIMUM	APPLIED	MAXIMUM	APPLIED	MAXIMUM	APPLIED	MAXIMUM	APPLIED	
304080010	14892 STEPHENSON ST	87.50	87.50	9.00	9.00	0.00	0.00	0.00	0.00	0.00	0.00	0.00	0.00	
304080011	14884 STEPHENSON ST	87.50	87.50	9.00	9.00	0.00	0.00	0.00	0.00	0.00	0.00	0.00	0.00	
304080012	14876 STEPHENSON ST	87.50	87.50	9.00	9.00	0.00	0.00	0.00	0.00	0.00	0.00	0.00	0.00	
304080013	14868 STEPHENSON ST	87.50	87.50	9.00	9.00	0.00	0.00	0.00	0.00	0.00	0.00	0.00	0.00	
304080014	14860 STEPHENSON ST	87.50	87.50	9.00	9.00	0.00	0.00	0.00	0.00	0.00	0.00	0.00	0.00	
304080015	14852 STEPHENSON ST	87.50	87.50	9.00	9.00	0.00	0.00	0.00	0.00	0.00	0.00	0.00	0.00	
304080016	14844 STEPHENSON ST	87.50	87.50	9.00	9.00	0.00	0.00	0.00	0.00	0.00	0.00	0.00	0.00	
304080017	14836 STEPHENSON ST	87.50	87.50	9.00	9.00	0.00	0.00	0.00	0.00	0.00	0.00	0.00	0.00	
304080018	14828 STEPHENSON ST	87.50	87.50	9.00	9.00	0.00	0.00	0.00	0.00	0.00	0.00	0.00	0.00	
304080019	14820 STEPHENSON ST	87.50	87.50	9.00	9.00	0.00	0.00	0.00	0.00	0.00	0.00	0.00	0.00	
304090001	14961 PETE DYE ST	87.50	87.50	9.00	9.00	0.00	0.00	0.00	0.00	0.00	0.00	0.00	0.00	
304090002	14951 PETE DYE ST	87.50	87.50	9.00	9.00	0.00	0.00	0.00	0.00	0.00	0.00	0.00	0.00	
304090003	14941 PETE DYE ST	87.50	87.50	9.00	9.00	0.00	0.00	0.00	0.00	0.00	0.00	0.00	0.00	
304090004	14931 PETE DYE ST	87.50	87.50	9.00	9.00	0.00	0.00	0.00	0.00	0.00	0.00	0.00	0.00	
304090005	14921 PETE DYE ST	87.50	87.50	9.00	9.00	0.00	0.00	0.00	0.00	0.00	0.00	0.00	0.00	
304090006	14911 PETE DYE ST	87.50	87.50	9.00	9.00	0.00	0.00	0.00	0.00	0.00	0.00	0.00	0.00	
304090007	14901 PETE DYE ST	87.50	87.50	9.00	9.00	0.00	0.00	0.00	0.00	0.00	0.00	0.00	0.00	
304090008	14891 PETE DYE ST	87.50	87.50	9.00	9.00	0.00	0.00	0.00	0.00	0.00	0.00	0.00	0.00	
304090009	14881 PETE DYE ST	87.50	87.50	9.00	9.00	0.00	0.00	0.00	0.00	0.00	0.00	0.00	0.00	
304090010	14871 PETE DYE ST	87.50	87.50	9.00	9.00	0.00	0.00	0.00	0.00	0.00	0.00	0.00	0.00	
304090011	14861 PETE DYE ST	87.50	87.50	9.00	9.00	0.00	0.00	0.00	0.00	0.00	0.00	0.00	0.00	
304090012	14851 PETE DYE ST	87.50	87.50	9.00	9.00	0.00	0.00	0.00	0.00	0.00	0.00	0.00	0.00	
304090013	14841 PETE DYE ST	87.50	87.50	9.00	9.00	0.00	0.00	0.00	0.00	0.00	0.00	0.00	0.00	
304090014		87.50	87.50	9.00	9.00	0.00	0.00	0.00	0.00	0.00	0.00	0.00	0.00	
304090015	14821 PETE DYE ST	87.50	87.50	9.00	9.00	0.00	0.00	0.00	0.00	0.00	0.00	0.00	0.00	
304090016	14811 PETE DYE ST	87.50	87.50	9.00	9.00	0.00	0.00	0.00	0.00	0.00	0.00	0.00	0.00	
304090017	14801 PETE DYE ST	87.50	87.50	9.00	9.00	0.00	0.00	0.00	0.00	0.00	0.00	0.00	0.00	
304090018	14791 PETE DYE ST	87.50	87.50	9.00	9.00	0.00	0.00	0.00	0.00	0.00	0.00	0.00	0.00	
304090019	14781 PETE DYE ST	87.50	87.50	9.00	9.00	0.00	0.00	0.00	0.00	0.00	0.00	0.00	0.00	
304090020	14771 PETE DYE ST	87.50	87.50	9.00	9.00	0.00	0.00	0.00	0.00	0.00	0.00	0.00	0.00	
304090021	14761 PETE DYE ST	87.50	87.50	9.00	9.00	0.00	0.00	0.00	0.00	0.00	0.00	0.00	0.00	
304090022	14760 PETE DYE ST	87.50	87.50	9.00	9.00	0.00	0.00	0.00	0.00	0.00	0.00	0.00	0.00	
304090023	14770 PETE DYE ST	87.50	87.50	9.00	9.00	0.00	0.00	0.00	0.00	0.00	0.00	0.00	0.00	
304090024	14780 PETE DYE ST	87.50	87.50	9.00	9.00	0.00	0.00	0.00	0.00	0.00	0.00	0.00	0.00	
304090025	14790 PETE DYE ST	87.50	87.50	9.00	9.00	0.00	0.00	0.00	0.00	0.00	0.00	0.00	0.00	
304090026	14800 PETE DYE ST	87.50	87.50	9.00	9.00	0.00	0.00	0.00	0.00	0.00	0.00	0.00	0.00	
304090027	14810 PETE DYE ST	87.50	87.50	9.00	9.00	0.00	0.00	0.00	0.00	0.00	0.00	0.00	0.00	

MORENO VALLEY COMMUNITY SERVICES DISTRICT
FISCAL YEAR 2015/16 MAXIMUM AND APPLIED PARCEL TAXES/CHARGES

ASSESSOR'S PARCEL NUMBER	SITUS ADDRESS	ZONE A		ZONE C		ZONE D		ZONE E		ZONE M		ZONE S		TRACT NUMBER
		MAXIMUM	APPLIED	MAXIMUM	APPLIED	MAXIMUM	APPLIED	MAXIMUM	APPLIED	MAXIMUM	APPLIED	MAXIMUM	APPLIED	
304090028	14820 PETE DYE ST	87.50	87.50	9.00	9.00	0.00	0.00	0.00	0.00	0.00	0.00	0.00	0.00	
304090029	14830 PETE DYE ST	87.50	87.50	9.00	9.00	0.00	0.00	0.00	0.00	0.00	0.00	0.00	0.00	
304090030	14840 PETE DYE ST	87.50	87.50	9.00	9.00	0.00	0.00	0.00	0.00	0.00	0.00	0.00	0.00	
304090031	14850 PETE DYE ST	87.50	87.50	9.00	9.00	0.00	0.00	0.00	0.00	0.00	0.00	0.00	0.00	
304090032	14860 PETE DYE ST	87.50	87.50	9.00	9.00	0.00	0.00	0.00	0.00	0.00	0.00	0.00	0.00	
304090033	14870 PETE DYE ST	87.50	87.50	9.00	9.00	0.00	0.00	0.00	0.00	0.00	0.00	0.00	0.00	
304090034	14880 PETE DYE ST	87.50	87.50	9.00	9.00	0.00	0.00	0.00	0.00	0.00	0.00	0.00	0.00	
304090035	14890 PETE DYE ST	87.50	87.50	9.00	9.00	0.00	0.00	0.00	0.00	0.00	0.00	0.00	0.00	
304090036	14900 PETE DYE ST	87.50	87.50	9.00	9.00	0.00	0.00	0.00	0.00	0.00	0.00	0.00	0.00	
304090037	14910 PETE DYE ST	87.50	87.50	9.00	9.00	0.00	0.00	0.00	0.00	0.00	0.00	0.00	0.00	
304090038	14920 PETE DYE ST	87.50	87.50	9.00	9.00	0.00	0.00	0.00	0.00	0.00	0.00	0.00	0.00	
304090039	14930 PETE DYE ST	87.50	87.50	9.00	9.00	0.00	0.00	0.00	0.00	0.00	0.00	0.00	0.00	
304090040	14940 PETE DYE ST	87.50	87.50	9.00	9.00	0.00	0.00	0.00	0.00	0.00	0.00	0.00	0.00	
304090041	14950 PETE DYE ST	87.50	87.50	9.00	9.00	0.00	0.00	0.00	0.00	0.00	0.00	0.00	0.00	
304100002	15100 MORENO BEACH DR	15400.00	15400.00	9.00	9.00	0.00	0.00	0.00	0.00	0.00	0.00	0.00	0.00	22552
304100007	28095 JOHN F KENNEDY DR	87.50	87.50	9.00	9.00	0.00	0.00	0.00	0.00	0.00	0.00	0.00	0.00	
304100008		87.50	87.50	9.00	9.00	0.00	0.00	0.00	0.00	0.00	0.00	0.00	0.00	
304110015	14851 NORFOLK CIR	87.50	87.50	9.00	9.00	0.00	0.00	0.00	0.00	0.00	0.00	0.00	0.00	30233
304110016	14861 NORFOLK CIR	87.50	87.50	9.00	9.00	0.00	0.00	0.00	0.00	0.00	0.00	0.00	0.00	30233
304110017	14871 NORFOLK CIR	87.50	87.50	9.00	9.00	0.00	0.00	0.00	0.00	0.00	0.00	0.00	0.00	30233
304110018	14881 NORFOLK CIR	87.50	87.50	9.00	9.00	0.00	0.00	0.00	0.00	0.00	0.00	0.00	0.00	30233
304110019	14891 NORFOLK CIR	87.50	87.50	9.00	9.00	0.00	0.00	0.00	0.00	0.00	0.00	0.00	0.00	30233
304110020	14901 NORFOLK CIR	87.50	87.50	9.00	9.00	0.00	0.00	0.00	0.00	0.00	0.00	0.00	0.00	30233
304110021	14908 NORFOLK CIR	87.50	87.50	9.00	9.00	0.00	0.00	0.00	0.00	0.00	0.00	0.00	0.00	30233
304110022	14898 NORFOLK CIR	87.50	87.50	9.00	9.00	0.00	0.00	0.00	0.00	0.00	0.00	0.00	0.00	30233
304110023	14888 NORFOLK CIR	87.50	87.50	9.00	9.00	0.00	0.00	0.00	0.00	0.00	0.00	0.00	0.00	30233
304110024	14878 NORFOLK CIR	87.50	87.50	9.00	9.00	0.00	0.00	0.00	0.00	0.00	0.00	0.00	0.00	30233
304110025	14868 NORFOLK CIR	87.50	87.50	9.00	9.00	0.00	0.00	0.00	0.00	0.00	0.00	0.00	0.00	30233
304110026	14858 NORFOLK CIR	87.50	87.50	9.00	9.00	0.00	0.00	0.00	0.00	0.00	0.00	0.00	0.00	30233
304110027	14848 NORFOLK CIR	87.50	87.50	9.00	9.00	0.00	0.00	0.00	0.00	0.00	0.00	0.00	0.00	30233
304110028	14847 PROVINCE CIR	87.50	87.50	9.00	9.00	0.00	0.00	0.00	0.00	0.00	0.00	0.00	0.00	30233
304110029	14855 PROVINCE CIR	87.50	87.50	9.00	9.00	0.00	0.00	0.00	0.00	0.00	0.00	0.00	0.00	30233
304110030	14863 PROVINCE CIR	87.50	87.50	9.00	9.00	0.00	0.00	0.00	0.00	0.00	0.00	0.00	0.00	30233
304110031	14871 PROVINCE CIR	87.50	87.50	9.00	9.00	0.00	0.00	0.00	0.00	0.00	0.00	0.00	0.00	30233
304110032	14879 PROVINCE CIR	87.50	87.50	9.00	9.00	0.00	0.00	0.00	0.00	0.00	0.00	0.00	0.00	30233
304110033	14887 PROVINCE CIR	87.50	87.50	9.00	9.00	0.00	0.00	0.00	0.00	0.00	0.00	0.00	0.00	30233
304110034	14895 PROVINCE CIR	87.50	87.50	9.00	9.00	0.00	0.00	0.00	0.00	0.00	0.00	0.00	0.00	30233

MORENO VALLEY COMMUNITY SERVICES DISTRICT
FISCAL YEAR 2015/16 MAXIMUM AND APPLIED PARCEL TAXES/CHARGES

ASSESSOR'S PARCEL NUMBER	SITUS ADDRESS	ZONE A		ZONE C		ZONE D		ZONE E		ZONE M		ZONE S		TRACT NUMBER
		MAXIMUM	APPLIED	MAXIMUM	APPLIED	MAXIMUM	APPLIED	MAXIMUM	APPLIED	MAXIMUM	APPLIED	MAXIMUM	APPLIED	
304110035	14903 PROVINCE CIR	87.50	87.50	9.00	9.00	0.00	0.00	0.00	0.00	0.00	0.00	0.00	0.00	30233
304110036	14904 PROVINCE CIR	87.50	87.50	9.00	9.00	0.00	0.00	0.00	0.00	0.00	0.00	0.00	0.00	30233
304110037	14888 PROVINCE CIR	87.50	87.50	9.00	9.00	0.00	0.00	0.00	0.00	0.00	0.00	0.00	0.00	30233
304110038	14872 PROVINCE CIR	87.50	87.50	9.00	9.00	0.00	0.00	0.00	0.00	0.00	0.00	0.00	0.00	30233
304110039	14862 PROVINCE CIR	87.50	87.50	9.00	9.00	0.00	0.00	0.00	0.00	0.00	0.00	0.00	0.00	30233
304110040	14854 PROVINCE CIR	87.50	87.50	9.00	9.00	0.00	0.00	0.00	0.00	0.00	0.00	0.00	0.00	30233
304110041	14846 PROVINCE CIR	87.50	87.50	9.00	9.00	0.00	0.00	0.00	0.00	0.00	0.00	0.00	0.00	30233
304110042	14853 DURHAM CIR	87.50	87.50	9.00	9.00	0.00	0.00	0.00	0.00	0.00	0.00	0.00	0.00	30233
304110043	14861 DURHAM CIR	87.50	87.50	9.00	9.00	0.00	0.00	0.00	0.00	0.00	0.00	0.00	0.00	30233
304110044	14869 DURHAM CIR	87.50	87.50	9.00	9.00	0.00	0.00	0.00	0.00	0.00	0.00	0.00	0.00	30233
304110045	14877 DURHAM CIR	87.50	87.50	9.00	9.00	0.00	0.00	0.00	0.00	0.00	0.00	0.00	0.00	30233
304110046	14885 DURHAM CIR	87.50	87.50	9.00	9.00	0.00	0.00	0.00	0.00	0.00	0.00	0.00	0.00	30233
304110047	14880 DURHAM CIR	87.50	87.50	9.00	9.00	0.00	0.00	0.00	0.00	0.00	0.00	0.00	0.00	30233
304110048	28751 AVALON AVE	87.50	87.50	9.00	9.00	0.00	0.00	0.00	0.00	0.00	0.00	0.00	0.00	30233
304111001	28674 AVALON AVE	87.50	87.50	9.00	9.00	0.00	0.00	0.00	0.00	0.00	0.00	0.00	0.00	30233
304111002	28680 AVALON AVE	87.50	87.50	9.00	9.00	0.00	0.00	0.00	0.00	0.00	0.00	0.00	0.00	30233
304111003	28686 AVALON AVE	87.50	87.50	9.00	9.00	0.00	0.00	0.00	0.00	0.00	0.00	0.00	0.00	30233
304111004	28692 AVALON AVE	87.50	87.50	9.00	9.00	0.00	0.00	0.00	0.00	0.00	0.00	0.00	0.00	30233
304111005	28698 AVALON AVE	87.50	87.50	9.00	9.00	0.00	0.00	0.00	0.00	0.00	0.00	0.00	0.00	30233
304111006	28704 AVALON AVE	87.50	87.50	9.00	9.00	0.00	0.00	0.00	0.00	0.00	0.00	0.00	0.00	30233
304111007	28710 AVALON AVE	87.50	87.50	9.00	9.00	0.00	0.00	0.00	0.00	0.00	0.00	0.00	0.00	30233
304111008	28716 AVALON AVE	87.50	87.50	9.00	9.00	0.00	0.00	0.00	0.00	0.00	0.00	0.00	0.00	30233
304111009	28722 AVALON AVE	87.50	87.50	9.00	9.00	0.00	0.00	0.00	0.00	0.00	0.00	0.00	0.00	30233
304111010	28728 AVALON AVE	87.50	87.50	9.00	9.00	0.00	0.00	0.00	0.00	0.00	0.00	0.00	0.00	30233
304111011	28734 AVALON AVE	87.50	87.50	9.00	9.00	0.00	0.00	0.00	0.00	0.00	0.00	0.00	0.00	30233
304111012	28740 AVALON AVE	87.50	87.50	9.00	9.00	0.00	0.00	0.00	0.00	0.00	0.00	0.00	0.00	30233
304111013	28748 AVALON AVE	87.50	87.50	9.00	9.00	0.00	0.00	0.00	0.00	0.00	0.00	0.00	0.00	30233
304111014	28756 AVALON AVE	87.50	87.50	9.00	9.00	0.00	0.00	0.00	0.00	0.00	0.00	0.00	0.00	30233
304111015	28764 AVALON AVE	87.50	87.50	9.00	9.00	0.00	0.00	0.00	0.00	0.00	0.00	0.00	0.00	30233
304121001	28550 FOREST OAKS WAY	87.50	87.50	9.00	9.00	0.00	0.00	0.00	0.00	0.00	0.00	0.00	0.00	
304121002	28540 FOREST OAKS WAY	87.50	87.50	9.00	9.00	0.00	0.00	0.00	0.00	0.00	0.00	0.00	0.00	
304121003	28530 FOREST OAKS WAY	87.50	87.50	9.00	9.00	0.00	0.00	0.00	0.00	0.00	0.00	0.00	0.00	
304121004	28520 FOREST OAKS WAY	87.50	87.50	9.00	9.00	0.00	0.00	0.00	0.00	0.00	0.00	0.00	0.00	
304121005	28510 FOREST OAKS WAY	87.50	87.50	9.00	9.00	0.00	0.00	0.00	0.00	0.00	0.00	0.00	0.00	
304121006	28500 FOREST OAKS WAY	87.50	87.50	9.00	9.00	0.00	0.00	0.00	0.00	0.00	0.00	0.00	0.00	
304121007	28490 FOREST OAKS WAY	87.50	87.50	9.00	9.00	0.00	0.00	0.00	0.00	0.00	0.00	0.00	0.00	
304121008	28480 FOREST OAKS WAY	87.50	87.50	9.00	9.00	0.00	0.00	0.00	0.00	0.00	0.00	0.00	0.00	

MORENO VALLEY COMMUNITY SERVICES DISTRICT
FISCAL YEAR 2015/16 MAXIMUM AND APPLIED PARCEL TAXES/CHARGES

ASSESSOR'S PARCEL NUMBER	SITUS ADDRESS	ZONE A		ZONE C		ZONE D		ZONE E		ZONE M		ZONE S		TRACT NUMBER
		MAXIMUM	APPLIED	MAXIMUM	APPLIED	MAXIMUM	APPLIED	MAXIMUM	APPLIED	MAXIMUM	APPLIED	MAXIMUM	APPLIED	
304121009	28470 FOREST OAKS WAY	87.50	87.50	9.00	9.00	0.00	0.00	0.00	0.00	0.00	0.00	0.00	0.00	
304121010	28460 FOREST OAKS WAY	87.50	87.50	9.00	9.00	0.00	0.00	0.00	0.00	0.00	0.00	0.00	0.00	
304121011	28450 FOREST OAKS WAY	87.50	87.50	9.00	9.00	0.00	0.00	0.00	0.00	0.00	0.00	0.00	0.00	
304121012	28440 FOREST OAKS WAY	87.50	87.50	9.00	9.00	0.00	0.00	0.00	0.00	0.00	0.00	0.00	0.00	
304121013	28430 FOREST OAKS WAY	87.50	87.50	9.00	9.00	0.00	0.00	0.00	0.00	0.00	0.00	0.00	0.00	
304121014	28420 FOREST OAKS WAY	87.50	87.50	9.00	9.00	0.00	0.00	0.00	0.00	0.00	0.00	0.00	0.00	
304121015	28410 FOREST OAKS WAY	87.50	87.50	9.00	9.00	0.00	0.00	0.00	0.00	0.00	0.00	0.00	0.00	
304121016	28400 FOREST OAKS WAY	87.50	87.50	9.00	9.00	0.00	0.00	0.00	0.00	0.00	0.00	0.00	0.00	
304121017	28390 FOREST OAKS WAY	87.50	87.50	9.00	9.00	0.00	0.00	0.00	0.00	0.00	0.00	0.00	0.00	
304121018	28380 FOREST OAKS WAY	87.50	87.50	9.00	9.00	0.00	0.00	0.00	0.00	0.00	0.00	0.00	0.00	
304121019	28370 FOREST OAKS WAY	87.50	87.50	9.00	9.00	0.00	0.00	0.00	0.00	0.00	0.00	0.00	0.00	
304121020	28360 FOREST OAKS WAY	87.50	87.50	9.00	9.00	0.00	0.00	0.00	0.00	0.00	0.00	0.00	0.00	
304121021	28350 FOREST OAKS WAY	87.50	87.50	9.00	9.00	0.00	0.00	0.00	0.00	0.00	0.00	0.00	0.00	
304121022	28340 FOREST OAKS WAY	87.50	87.50	9.00	9.00	0.00	0.00	0.00	0.00	0.00	0.00	0.00	0.00	
304121023	28330 FOREST OAKS WAY	87.50	87.50	9.00	9.00	0.00	0.00	0.00	0.00	0.00	0.00	0.00	0.00	
304121024	28320 FOREST OAKS WAY	87.50	87.50	9.00	9.00	0.00	0.00	0.00	0.00	0.00	0.00	0.00	0.00	
304121025	28310 FOREST OAKS WAY	87.50	87.50	9.00	9.00	0.00	0.00	0.00	0.00	0.00	0.00	0.00	0.00	
304122003	15089 BAY HILL DR	87.50	87.50	9.00	9.00	0.00	0.00	0.00	0.00	0.00	0.00	0.00	0.00	
304122004	28299 FOREST OAKS WAY	87.50	87.50	9.00	9.00	0.00	0.00	0.00	0.00	0.00	0.00	0.00	0.00	
304122005	28309 FOREST OAKS WAY	87.50	87.50	9.00	9.00	0.00	0.00	0.00	0.00	0.00	0.00	0.00	0.00	
304122006	28319 FOREST OAKS WAY	87.50	87.50	9.00	9.00	0.00	0.00	0.00	0.00	0.00	0.00	0.00	0.00	
304122007	28329 FOREST OAKS WAY	87.50	87.50	9.00	9.00	0.00	0.00	0.00	0.00	0.00	0.00	0.00	0.00	
304122008	28339 FOREST OAKS WAY	87.50	87.50	9.00	9.00	0.00	0.00	0.00	0.00	0.00	0.00	0.00	0.00	
304122009	28349 FOREST OAKS WAY	87.50	87.50	9.00	9.00	0.00	0.00	0.00	0.00	0.00	0.00	0.00	0.00	
304122010	28359 FOREST OAKS WAY	87.50	87.50	9.00	9.00	0.00	0.00	0.00	0.00	0.00	0.00	0.00	0.00	
304122011	28369 FOREST OAKS WAY	87.50	87.50	9.00	9.00	0.00	0.00	0.00	0.00	0.00	0.00	0.00	0.00	
304122012	28379 FOREST OAKS WAY	87.50	87.50	9.00	9.00	0.00	0.00	0.00	0.00	0.00	0.00	0.00	0.00	
304122013	28389 FOREST OAKS WAY	87.50	87.50	9.00	9.00	0.00	0.00	0.00	0.00	0.00	0.00	0.00	0.00	
304122014	28399 FOREST OAKS WAY	87.50	87.50	9.00	9.00	0.00	0.00	0.00	0.00	0.00	0.00	0.00	0.00	
304122015	28409 FOREST OAKS WAY	87.50	87.50	9.00	9.00	0.00	0.00	0.00	0.00	0.00	0.00	0.00	0.00	
304122016	28419 FOREST OAKS WAY	87.50	87.50	9.00	9.00	0.00	0.00	0.00	0.00	0.00	0.00	0.00	0.00	
304122017	28429 FOREST OAKS WAY	87.50	87.50	9.00	9.00	0.00	0.00	0.00	0.00	0.00	0.00	0.00	0.00	
304122018	28439 FOREST OAKS WAY	87.50	87.50	9.00	9.00	0.00	0.00	0.00	0.00	0.00	0.00	0.00	0.00	
304122019	28449 FOREST OAKS WAY	87.50	87.50	9.00	9.00	0.00	0.00	0.00	0.00	0.00	0.00	0.00	0.00	
304122020	28459 FOREST OAKS WAY	87.50	87.50	9.00	9.00	0.00	0.00	0.00	0.00	0.00	0.00	0.00	0.00	
304122021	28469 FOREST OAKS WAY	87.50	87.50	9.00	9.00	0.00	0.00	0.00	0.00	0.00	0.00	0.00	0.00	
304122022	28479 FOREST OAKS WAY	87.50	87.50	9.00	9.00	0.00	0.00	0.00	0.00	0.00	0.00	0.00	0.00	

MORENO VALLEY COMMUNITY SERVICES DISTRICT
FISCAL YEAR 2015/16 MAXIMUM AND APPLIED PARCEL TAXES/CHARGES

ASSESSOR'S PARCEL NUMBER	SITUS ADDRESS	ZONE A		ZONE C		ZONE D		ZONE E		ZONE M		ZONE S		TRACT NUMBER
		MAXIMUM	APPLIED	MAXIMUM	APPLIED	MAXIMUM	APPLIED	MAXIMUM	APPLIED	MAXIMUM	APPLIED	MAXIMUM	APPLIED	
304122023	28489 FOREST OAKS WAY	87.50	87.50	9.00	9.00	0.00	0.00	0.00	0.00	0.00	0.00	0.00	0.00	
304122024	28499 FOREST OAKS WAY	87.50	87.50	9.00	9.00	0.00	0.00	0.00	0.00	0.00	0.00	0.00	0.00	
304122025	28509 FOREST OAKS WAY	87.50	87.50	9.00	9.00	0.00	0.00	0.00	0.00	0.00	0.00	0.00	0.00	
304122026	28519 FOREST OAKS WAY	87.50	87.50	9.00	9.00	0.00	0.00	0.00	0.00	0.00	0.00	0.00	0.00	
304122027	28529 FOREST OAKS WAY	87.50	87.50	9.00	9.00	0.00	0.00	0.00	0.00	0.00	0.00	0.00	0.00	
304122028	28539 FOREST OAKS WAY	87.50	87.50	9.00	9.00	0.00	0.00	0.00	0.00	0.00	0.00	0.00	0.00	
304122029	28549 FOREST OAKS WAY	87.50	87.50	9.00	9.00	0.00	0.00	0.00	0.00	0.00	0.00	0.00	0.00	
304122030	15069 BAY HILL DR	87.50	87.50	9.00	9.00	0.00	0.00	0.00	0.00	0.00	0.00	0.00	0.00	
304122031	15079 BAY HILL DR	87.50	87.50	9.00	9.00	0.00	0.00	0.00	0.00	0.00	0.00	0.00	0.00	
304131001	28305 CHAMPIONSHIP DR	87.50	87.50	9.00	9.00	0.00	0.00	0.00	0.00	0.00	0.00	0.00	0.00	
304131002	28313 CHAMPIONSHIP DR	87.50	87.50	9.00	9.00	0.00	0.00	0.00	0.00	0.00	0.00	0.00	0.00	
304131003	28321 CHAMPIONSHIP DR	87.50	87.50	9.00	9.00	0.00	0.00	0.00	0.00	0.00	0.00	0.00	0.00	
304131004	28329 CHAMPIONSHIP DR	87.50	87.50	9.00	9.00	0.00	0.00	0.00	0.00	0.00	0.00	0.00	0.00	
304131005	28337 CHAMPIONSHIP DR	87.50	87.50	9.00	9.00	0.00	0.00	0.00	0.00	0.00	0.00	0.00	0.00	
304131006	28345 CHAMPIONSHIP DR	87.50	87.50	9.00	9.00	0.00	0.00	0.00	0.00	0.00	0.00	0.00	0.00	
304131007	28353 CHAMPIONSHIP DR	87.50	87.50	9.00	9.00	0.00	0.00	0.00	0.00	0.00	0.00	0.00	0.00	
304131008	28361 CHAMPIONSHIP DR	87.50	87.50	9.00	9.00	0.00	0.00	0.00	0.00	0.00	0.00	0.00	0.00	
304131009	28369 CHAMPIONSHIP DR	87.50	87.50	9.00	9.00	0.00	0.00	0.00	0.00	0.00	0.00	0.00	0.00	
304131010	28377 CHAMPIONSHIP DR	87.50	87.50	9.00	9.00	0.00	0.00	0.00	0.00	0.00	0.00	0.00	0.00	
304131011	28385 CHAMPIONSHIP DR	87.50	87.50	9.00	9.00	0.00	0.00	0.00	0.00	0.00	0.00	0.00	0.00	
304131012	28393 CHAMPIONSHIP DR	87.50	87.50	9.00	9.00	0.00	0.00	0.00	0.00	0.00	0.00	0.00	0.00	
304131013	28401 CHAMPIONSHIP DR	87.50	87.50	9.00	9.00	0.00	0.00	0.00	0.00	0.00	0.00	0.00	0.00	
304131014	28409 CHAMPIONSHIP DR	87.50	87.50	9.00	9.00	0.00	0.00	0.00	0.00	0.00	0.00	0.00	0.00	
304131015	28417 CHAMPIONSHIP DR	87.50	87.50	9.00	9.00	0.00	0.00	0.00	0.00	0.00	0.00	0.00	0.00	
304131016	28425 CHAMPIONSHIP DR	87.50	87.50	9.00	9.00	0.00	0.00	0.00	0.00	0.00	0.00	0.00	0.00	
304131017	28433 CHAMPIONSHIP DR	87.50	87.50	9.00	9.00	0.00	0.00	0.00	0.00	0.00	0.00	0.00	0.00	
304131018	28441 CHAMPIONSHIP DR	87.50	87.50	9.00	9.00	0.00	0.00	0.00	0.00	0.00	0.00	0.00	0.00	
304131019	28449 CHAMPIONSHIP DR	87.50	87.50	9.00	9.00	0.00	0.00	0.00	0.00	0.00	0.00	0.00	0.00	
304131020	28457 CHAMPIONSHIP DR	87.50	87.50	9.00	9.00	0.00	0.00	0.00	0.00	0.00	0.00	0.00	0.00	
304131021	28465 CHAMPIONSHIP DR	87.50	87.50	9.00	9.00	0.00	0.00	0.00	0.00	0.00	0.00	0.00	0.00	
304131022	28473 CHAMPIONSHIP DR	87.50	87.50	9.00	9.00	0.00	0.00	0.00	0.00	0.00	0.00	0.00	0.00	
304131023	28481 CHAMPIONSHIP DR	87.50	87.50	9.00	9.00	0.00	0.00	0.00	0.00	0.00	0.00	0.00	0.00	
304131024	28489 CHAMPIONSHIP DR	87.50	87.50	9.00	9.00	0.00	0.00	0.00	0.00	0.00	0.00	0.00	0.00	
304131025	28497 CHAMPIONSHIP DR	87.50	87.50	9.00	9.00	0.00	0.00	0.00	0.00	0.00	0.00	0.00	0.00	
304131026	28505 CHAMPIONSHIP DR	87.50	87.50	9.00	9.00	0.00	0.00	0.00	0.00	0.00	0.00	0.00	0.00	
304131027	28513 CHAMPIONSHIP DR	87.50	87.50	9.00	9.00	0.00	0.00	0.00	0.00	0.00	0.00	0.00	0.00	
304131028	28521 CHAMPIONSHIP DR	87.50	87.50	9.00	9.00	0.00	0.00	0.00	0.00	0.00	0.00	0.00	0.00	

MORENO VALLEY COMMUNITY SERVICES DISTRICT
FISCAL YEAR 2015/16 MAXIMUM AND APPLIED PARCEL TAXES/CHARGES

ASSESSOR'S PARCEL NUMBER	SITUS ADDRESS	ZONE A		ZONE C		ZONE D		ZONE E		ZONE M		ZONE S		TRACT NUMBER
		MAXIMUM	APPLIED	MAXIMUM	APPLIED	MAXIMUM	APPLIED	MAXIMUM	APPLIED	MAXIMUM	APPLIED	MAXIMUM	APPLIED	
304131029	28529 CHAMPIONSHIP DR	87.50	87.50	9.00	9.00	0.00	0.00	0.00	0.00	0.00	0.00	0.00	0.00	
304132001	28530 CHAMPIONSHIP DR	87.50	87.50	9.00	9.00	0.00	0.00	0.00	0.00	0.00	0.00	0.00	0.00	
304132002	28522 CHAMPIONSHIP DR	87.50	87.50	9.00	9.00	0.00	0.00	0.00	0.00	0.00	0.00	0.00	0.00	
304132003	28514 CHAMPIONSHIP DR	87.50	87.50	9.00	9.00	0.00	0.00	0.00	0.00	0.00	0.00	0.00	0.00	
304132004	28506 CHAMPIONSHIP DR	87.50	87.50	9.00	9.00	0.00	0.00	0.00	0.00	0.00	0.00	0.00	0.00	
304132005	28498 CHAMPIONSHIP DR	87.50	87.50	9.00	9.00	0.00	0.00	0.00	0.00	0.00	0.00	0.00	0.00	
304132006	28490 CHAMPIONSHIP DR	87.50	87.50	9.00	9.00	0.00	0.00	0.00	0.00	0.00	0.00	0.00	0.00	
304132007	28482 CHAMPIONSHIP DR	87.50	87.50	9.00	9.00	0.00	0.00	0.00	0.00	0.00	0.00	0.00	0.00	
304132008	28474 CHAMPIONSHIP DR	87.50	87.50	9.00	9.00	0.00	0.00	0.00	0.00	0.00	0.00	0.00	0.00	
304132009	28466 CHAMPIONSHIP DR	87.50	87.50	9.00	9.00	0.00	0.00	0.00	0.00	0.00	0.00	0.00	0.00	
304132010	28458 CHAMPIONSHIP DR	87.50	87.50	9.00	9.00	0.00	0.00	0.00	0.00	0.00	0.00	0.00	0.00	
304132011	28450 CHAMPIONSHIP DR	87.50	87.50	9.00	9.00	0.00	0.00	0.00	0.00	0.00	0.00	0.00	0.00	
304132012	28440 CHAMPIONSHIP DR	87.50	87.50	9.00	9.00	0.00	0.00	0.00	0.00	0.00	0.00	0.00	0.00	
304132013	28432 CHAMPIONSHIP DR	87.50	87.50	9.00	9.00	0.00	0.00	0.00	0.00	0.00	0.00	0.00	0.00	
304132014	28424 CHAMPIONSHIP DR	87.50	87.50	9.00	9.00	0.00	0.00	0.00	0.00	0.00	0.00	0.00	0.00	
304132015	28416 CHAMPIONSHIP DR	87.50	87.50	9.00	9.00	0.00	0.00	0.00	0.00	0.00	0.00	0.00	0.00	
304132016	28410 CHAMPIONSHIP DR	87.50	87.50	9.00	9.00	0.00	0.00	0.00	0.00	0.00	0.00	0.00	0.00	
304132017	28402 CHAMPIONSHIP DR	87.50	87.50	9.00	9.00	0.00	0.00	0.00	0.00	0.00	0.00	0.00	0.00	
304132018	28394 CHAMPIONSHIP DR	87.50	87.50	9.00	9.00	0.00	0.00	0.00	0.00	0.00	0.00	0.00	0.00	
304132019	28386 CHAMPIONSHIP DR	87.50	87.50	9.00	9.00	0.00	0.00	0.00	0.00	0.00	0.00	0.00	0.00	
304132020	28378 CHAMPIONSHIP DR	87.50	87.50	9.00	9.00	0.00	0.00	0.00	0.00	0.00	0.00	0.00	0.00	
304132021	28370 CHAMPIONSHIP DR	87.50	87.50	9.00	9.00	0.00	0.00	0.00	0.00	0.00	0.00	0.00	0.00	
304132022	28362 CHAMPIONSHIP DR	87.50	87.50	9.00	9.00	0.00	0.00	0.00	0.00	0.00	0.00	0.00	0.00	
304132023	28354 CHAMPIONSHIP DR	87.50	87.50	9.00	9.00	0.00	0.00	0.00	0.00	0.00	0.00	0.00	0.00	
304132024	28346 CHAMPIONSHIP DR	87.50	87.50	9.00	9.00	0.00	0.00	0.00	0.00	0.00	0.00	0.00	0.00	
304132025	28338 CHAMPIONSHIP DR	87.50	87.50	9.00	9.00	0.00	0.00	0.00	0.00	0.00	0.00	0.00	0.00	
304132026	28330 CHAMPIONSHIP DR	87.50	87.50	9.00	9.00	0.00	0.00	0.00	0.00	0.00	0.00	0.00	0.00	
304151001	28020 CHAMPIONSHIP DR	87.50	87.50	9.00	9.00	0.00	0.00	0.00	0.00	0.00	0.00	0.00	0.00	
304151002	28028 CHAMPIONSHIP DR	87.50	87.50	9.00	9.00	0.00	0.00	0.00	0.00	0.00	0.00	0.00	0.00	
304151003	28036 CHAMPIONSHIP DR	87.50	87.50	9.00	9.00	0.00	0.00	0.00	0.00	0.00	0.00	0.00	0.00	
304151004	28044 CHAMPIONSHIP DR	87.50	87.50	9.00	9.00	0.00	0.00	0.00	0.00	0.00	0.00	0.00	0.00	
304151005	28052 CHAMPIONSHIP DR	87.50	87.50	9.00	9.00	0.00	0.00	0.00	0.00	0.00	0.00	0.00	0.00	
304151006	28060 CHAMPIONSHIP DR	87.50	87.50	9.00	9.00	0.00	0.00	0.00	0.00	0.00	0.00	0.00	0.00	
304151007	28068 CHAMPIONSHIP DR	87.50	87.50	9.00	9.00	0.00	0.00	0.00	0.00	0.00	0.00	0.00	0.00	
304151008	28076 CHAMPIONSHIP DR	87.50	87.50	9.00	9.00	0.00	0.00	0.00	0.00	0.00	0.00	0.00	0.00	
304151009	28084 CHAMPIONSHIP DR	87.50	87.50	9.00	9.00	0.00	0.00	0.00	0.00	0.00	0.00	0.00	0.00	
304151010	28092 CHAMPIONSHIP DR	87.50	87.50	9.00	9.00	0.00	0.00	0.00	0.00	0.00	0.00	0.00	0.00	

MORENO VALLEY COMMUNITY SERVICES DISTRICT
FISCAL YEAR 2015/16 MAXIMUM AND APPLIED PARCEL TAXES/CHARGES

ASSESSOR'S PARCEL NUMBER	SITUS ADDRESS	ZONE A		ZONE C		ZONE D		ZONE E		ZONE M		ZONE S		TRACT NUMBER
		MAXIMUM	APPLIED	MAXIMUM	APPLIED	MAXIMUM	APPLIED	MAXIMUM	APPLIED	MAXIMUM	APPLIED	MAXIMUM	APPLIED	
304151011	28100 CHAMPIONSHIP DR	87.50	87.50	9.00	9.00	0.00	0.00	0.00	0.00	0.00	0.00	0.00	0.00	
304151012	28108 CHAMPIONSHIP DR	87.50	87.50	9.00	9.00	0.00	0.00	0.00	0.00	0.00	0.00	0.00	0.00	
304151013	28114 CHAMPIONSHIP DR	87.50	87.50	9.00	9.00	0.00	0.00	0.00	0.00	0.00	0.00	0.00	0.00	
304151014	28122 CHAMPIONSHIP DR	87.50	87.50	9.00	9.00	0.00	0.00	0.00	0.00	0.00	0.00	0.00	0.00	
304151015	28130 CHAMPIONSHIP DR	87.50	87.50	9.00	9.00	0.00	0.00	0.00	0.00	0.00	0.00	0.00	0.00	
304151016	28138 CHAMPIONSHIP DR	87.50	87.50	9.00	9.00	0.00	0.00	0.00	0.00	0.00	0.00	0.00	0.00	
304151017	28146 CHAMPIONSHIP DR	87.50	87.50	9.00	9.00	0.00	0.00	0.00	0.00	0.00	0.00	0.00	0.00	
304151018	28154 CHAMPIONSHIP DR	87.50	87.50	9.00	9.00	0.00	0.00	0.00	0.00	0.00	0.00	0.00	0.00	
304152001	15256 ZAHARIAS ST	87.50	87.50	9.00	9.00	0.00	0.00	0.00	0.00	0.00	0.00	0.00	0.00	
304152002	15264 ZAHARIAS ST	87.50	87.50	9.00	9.00	0.00	0.00	0.00	0.00	0.00	0.00	0.00	0.00	
304152003	15272 ZAHARIAS ST	87.50	87.50	9.00	9.00	0.00	0.00	0.00	0.00	0.00	0.00	0.00	0.00	
304152004	15280 ZAHARIAS ST	87.50	87.50	9.00	9.00	0.00	0.00	0.00	0.00	0.00	0.00	0.00	0.00	
304152005	15288 ZAHARIAS ST	87.50	87.50	9.00	9.00	0.00	0.00	0.00	0.00	0.00	0.00	0.00	0.00	
304152006	15296 ZAHARIAS ST	87.50	87.50	9.00	9.00	0.00	0.00	0.00	0.00	0.00	0.00	0.00	0.00	
304152007	15304 ZAHARIAS ST	87.50	87.50	9.00	9.00	0.00	0.00	0.00	0.00	0.00	0.00	0.00	0.00	
304152008	15312 ZAHARIAS ST	87.50	87.50	9.00	9.00	0.00	0.00	0.00	0.00	0.00	0.00	0.00	0.00	
304152009	15320 ZAHARIAS ST	87.50	87.50	9.00	9.00	0.00	0.00	0.00	0.00	0.00	0.00	0.00	0.00	
304152010	15328 ZAHARIAS ST	87.50	87.50	9.00	9.00	0.00	0.00	0.00	0.00	0.00	0.00	0.00	0.00	
304152011	15336 ZAHARIAS ST	87.50	87.50	9.00	9.00	0.00	0.00	0.00	0.00	0.00	0.00	0.00	0.00	
304152012	15344 ZAHARIAS ST	87.50	87.50	9.00	9.00	0.00	0.00	0.00	0.00	0.00	0.00	0.00	0.00	
304152013	15352 ZAHARIAS ST	87.50	87.50	9.00	9.00	0.00	0.00	0.00	0.00	0.00	0.00	0.00	0.00	
304152014	15360 ZAHARIAS ST	87.50	87.50	9.00	9.00	0.00	0.00	0.00	0.00	0.00	0.00	0.00	0.00	
304152015	15368 ZAHARIAS ST	87.50	87.50	9.00	9.00	0.00	0.00	0.00	0.00	0.00	0.00	0.00	0.00	
304152016	15376 ZAHARIAS ST	87.50	87.50	9.00	9.00	0.00	0.00	0.00	0.00	0.00	0.00	0.00	0.00	
304152017	15384 ZAHARIAS ST	87.50	87.50	9.00	9.00	0.00	0.00	0.00	0.00	0.00	0.00	0.00	0.00	
304152018	15392 ZAHARIAS ST	87.50	87.50	9.00	9.00	0.00	0.00	0.00	0.00	0.00	0.00	0.00	0.00	
304152019	15400 ZAHARIAS ST	87.50	87.50	9.00	9.00	0.00	0.00	0.00	0.00	0.00	0.00	0.00	0.00	
304152020	15408 ZAHARIAS ST	87.50	87.50	9.00	9.00	0.00	0.00	0.00	0.00	0.00	0.00	0.00	0.00	
304152021	15416 ZAHARIAS ST	87.50	87.50	9.00	9.00	0.00	0.00	0.00	0.00	0.00	0.00	0.00	0.00	
304152022	15424 ZAHARIAS ST	87.50	87.50	9.00	9.00	0.00	0.00	0.00	0.00	0.00	0.00	0.00	0.00	
304152023	15432 ZAHARIAS ST	87.50	87.50	9.00	9.00	0.00	0.00	0.00	0.00	0.00	0.00	0.00	0.00	
304152024	15440 ZAHARIAS ST	87.50	87.50	9.00	9.00	0.00	0.00	0.00	0.00	0.00	0.00	0.00	0.00	
304152025	15399 ZAHARIAS ST	87.50	87.50	9.00	9.00	0.00	0.00	0.00	0.00	0.00	0.00	0.00	0.00	
304152026	15391 ZAHARIAS ST	87.50	87.50	9.00	9.00	0.00	0.00	0.00	0.00	0.00	0.00	0.00	0.00	
304152027	15383 ZAHARIAS ST	87.50	87.50	9.00	9.00	0.00	0.00	0.00	0.00	0.00	0.00	0.00	0.00	
304152028	15375 ZAHARIAS ST	87.50	87.50	9.00	9.00	0.00	0.00	0.00	0.00	0.00	0.00	0.00	0.00	
304152029	15367 ZAHARIAS ST	87.50	87.50	9.00	9.00	0.00	0.00	0.00	0.00	0.00	0.00	0.00	0.00	

MORENO VALLEY COMMUNITY SERVICES DISTRICT
FISCAL YEAR 2015/16 MAXIMUM AND APPLIED PARCEL TAXES/CHARGES

ASSESSOR'S PARCEL NUMBER	SITUS ADDRESS	ZONE A		ZONE C		ZONE D		ZONE E		ZONE M		ZONE S		TRACT NUMBER
		MAXIMUM	APPLIED	MAXIMUM	APPLIED	MAXIMUM	APPLIED	MAXIMUM	APPLIED	MAXIMUM	APPLIED	MAXIMUM	APPLIED	
304152030	15359 ZAHARIAS ST	87.50	87.50	9.00	9.00	0.00	0.00	0.00	0.00	0.00	0.00	0.00	0.00	
304152031	15353 DUNES WAY	87.50	87.50	9.00	9.00	0.00	0.00	0.00	0.00	0.00	0.00	0.00	0.00	
304152032	15345 DUNES WAY	87.50	87.50	9.00	9.00	0.00	0.00	0.00	0.00	0.00	0.00	0.00	0.00	
304152033	15337 DUNES WAY	87.50	87.50	9.00	9.00	0.00	0.00	0.00	0.00	0.00	0.00	0.00	0.00	
304152034	15329 DUNES WAY	87.50	87.50	9.00	9.00	0.00	0.00	0.00	0.00	0.00	0.00	0.00	0.00	
304152035	15321 DUNES WAY	87.50	87.50	9.00	9.00	0.00	0.00	0.00	0.00	0.00	0.00	0.00	0.00	
304152036	15313 DUNES WAY	87.50	87.50	9.00	9.00	0.00	0.00	0.00	0.00	0.00	0.00	0.00	0.00	
304152037	15305 DUNES WAY	87.50	87.50	9.00	9.00	0.00	0.00	0.00	0.00	0.00	0.00	0.00	0.00	
304152038	15291 DUNES WAY	87.50	87.50	9.00	9.00	0.00	0.00	0.00	0.00	0.00	0.00	0.00	0.00	
304152039	15289 DUNES WAY	87.50	87.50	9.00	9.00	0.00	0.00	0.00	0.00	0.00	0.00	0.00	0.00	
304152040	15281 DUNES WAY	87.50	87.50	9.00	9.00	0.00	0.00	0.00	0.00	0.00	0.00	0.00	0.00	
304152041	15273 DUNES WAY	87.50	87.50	9.00	9.00	0.00	0.00	0.00	0.00	0.00	0.00	0.00	0.00	
304152042	15265 DUNES WAY	87.50	87.50	9.00	9.00	0.00	0.00	0.00	0.00	0.00	0.00	0.00	0.00	
304152043	28051 CHAMPIONSHIP DR	87.50	87.50	9.00	9.00	0.00	0.00	0.00	0.00	0.00	0.00	0.00	0.00	
304152044	28043 CHAMPIONSHIP DR	87.50	87.50	9.00	9.00	0.00	0.00	0.00	0.00	0.00	0.00	0.00	0.00	
304152045	28035 CHAMPIONSHIP DR	87.50	87.50	9.00	9.00	0.00	0.00	0.00	0.00	0.00	0.00	0.00	0.00	
304152046	28027 CHAMPIONSHIP DR	87.50	87.50	9.00	9.00	0.00	0.00	0.00	0.00	0.00	0.00	0.00	0.00	
304152047	28019 CHAMPIONSHIP DR	87.50	87.50	9.00	9.00	0.00	0.00	0.00	0.00	0.00	0.00	0.00	0.00	
304153001	15325 ZAHARIAS ST	87.50	87.50	9.00	9.00	0.00	0.00	0.00	0.00	0.00	0.00	0.00	0.00	
304153002	15317 ZAHARIAS ST	87.50	87.50	9.00	9.00	0.00	0.00	0.00	0.00	0.00	0.00	0.00	0.00	
304153003	15309 ZAHARIAS ST	87.50	87.50	9.00	9.00	0.00	0.00	0.00	0.00	0.00	0.00	0.00	0.00	
304153004	15301 ZAHARIAS ST	87.50	87.50	9.00	9.00	0.00	0.00	0.00	0.00	0.00	0.00	0.00	0.00	
304153005	15293 ZAHARIAS ST	87.50	87.50	9.00	9.00	0.00	0.00	0.00	0.00	0.00	0.00	0.00	0.00	
304153006	15285 ZAHARIAS ST	87.50	87.50	9.00	9.00	0.00	0.00	0.00	0.00	0.00	0.00	0.00	0.00	
304153007	15277 ZAHARIAS ST	87.50	87.50	9.00	9.00	0.00	0.00	0.00	0.00	0.00	0.00	0.00	0.00	
304153008	15269 ZAHARIAS ST	87.50	87.50	9.00	9.00	0.00	0.00	0.00	0.00	0.00	0.00	0.00	0.00	
304153009	28107 CHAMPIONSHIP DR	87.50	87.50	9.00	9.00	0.00	0.00	0.00	0.00	0.00	0.00	0.00	0.00	
304153010	28099 CHAMPIONSHIP DR	87.50	87.50	9.00	9.00	0.00	0.00	0.00	0.00	0.00	0.00	0.00	0.00	
304153011	28091 CHAMPIONSHIP DR	87.50	87.50	9.00	9.00	0.00	0.00	0.00	0.00	0.00	0.00	0.00	0.00	
304153012	28083 CHAMPIONSHIP DR	87.50	87.50	9.00	9.00	0.00	0.00	0.00	0.00	0.00	0.00	0.00	0.00	
304153013	28075 CHAMPIONSHIP DR	87.50	87.50	9.00	9.00	0.00	0.00	0.00	0.00	0.00	0.00	0.00	0.00	
304153014	15272 DUNES WAY	87.50	87.50	9.00	9.00	0.00	0.00	0.00	0.00	0.00	0.00	0.00	0.00	
304153015	15280 DUNES WAY	87.50	87.50	9.00	9.00	0.00	0.00	0.00	0.00	0.00	0.00	0.00	0.00	
304153016	15288 DUNES WAY	87.50	87.50	9.00	9.00	0.00	0.00	0.00	0.00	0.00	0.00	0.00	0.00	
304153017	15296 DUNES WAY	87.50	87.50	9.00	9.00	0.00	0.00	0.00	0.00	0.00	0.00	0.00	0.00	
304153018	15306 DUNES WAY	87.50	87.50	9.00	9.00	0.00	0.00	0.00	0.00	0.00	0.00	0.00	0.00	
304153019	15310 DUNES WAY	87.50	87.50	9.00	9.00	0.00	0.00	0.00	0.00	0.00	0.00	0.00	0.00	

MORENO VALLEY COMMUNITY SERVICES DISTRICT
FISCAL YEAR 2015/16 MAXIMUM AND APPLIED PARCEL TAXES/CHARGES

ASSESSOR'S PARCEL NUMBER	SITUS ADDRESS	ZONE A		ZONE C		ZONE D		ZONE E		ZONE M		ZONE S		TRACT NUMBER
		MAXIMUM	APPLIED	MAXIMUM	APPLIED	MAXIMUM	APPLIED	MAXIMUM	APPLIED	MAXIMUM	APPLIED	MAXIMUM	APPLIED	
304153020	15318 DUNES WAY	87.50	87.50	9.00	9.00	0.00	0.00	0.00	0.00	0.00	0.00	0.00	0.00	
304153021	15326 DUNES WAY	87.50	87.50	9.00	9.00	0.00	0.00	0.00	0.00	0.00	0.00	0.00	0.00	
304153022	15332 DUNES WAY	87.50	87.50	9.00	9.00	0.00	0.00	0.00	0.00	0.00	0.00	0.00	0.00	
304153023	15341 ZAHARIAS ST	87.50	87.50	9.00	9.00	0.00	0.00	0.00	0.00	0.00	0.00	0.00	0.00	
304153024	15333 ZAHARIAS ST	87.50	87.50	9.00	9.00	0.00	0.00	0.00	0.00	0.00	0.00	0.00	0.00	
304161001	15769 TURNBERRY ST	87.50	87.50	9.00	9.00	0.00	0.00	0.00	0.00	0.00	0.00	0.00	0.00	
304161002	15759 TURNBERRY ST	87.50	87.50	9.00	9.00	0.00	0.00	0.00	0.00	0.00	0.00	0.00	0.00	
304161003	15749 TURNBERRY ST	87.50	87.50	9.00	9.00	0.00	0.00	0.00	0.00	0.00	0.00	0.00	0.00	
304161004	15739 TURNBERRY ST	87.50	87.50	9.00	9.00	0.00	0.00	0.00	0.00	0.00	0.00	0.00	0.00	
304161005	15729 TURNBERRY ST	87.50	87.50	9.00	9.00	0.00	0.00	0.00	0.00	0.00	0.00	0.00	0.00	
304161006	15719 TURNBERRY ST	87.50	87.50	9.00	9.00	0.00	0.00	0.00	0.00	0.00	0.00	0.00	0.00	
304161007	15709 TURNBERRY ST	87.50	87.50	9.00	9.00	0.00	0.00	0.00	0.00	0.00	0.00	0.00	0.00	
304161008	15699 TURNBERRY ST	87.50	87.50	9.00	9.00	0.00	0.00	0.00	0.00	0.00	0.00	0.00	0.00	
304161009	15689 TURNBERRY ST	87.50	87.50	9.00	9.00	0.00	0.00	0.00	0.00	0.00	0.00	0.00	0.00	
304161010	15679 TURNBERRY ST	87.50	87.50	9.00	9.00	0.00	0.00	0.00	0.00	0.00	0.00	0.00	0.00	
304161011	15669 TURNBERRY ST	87.50	87.50	9.00	9.00	0.00	0.00	0.00	0.00	0.00	0.00	0.00	0.00	
304161012	15659 TURNBERRY ST	87.50	87.50	9.00	9.00	0.00	0.00	0.00	0.00	0.00	0.00	0.00	0.00	
304161013	15645 TURNBERRY ST	87.50	87.50	9.00	9.00	0.00	0.00	0.00	0.00	0.00	0.00	0.00	0.00	
304161014	15635 TURNBERRY ST	87.50	87.50	9.00	9.00	0.00	0.00	0.00	0.00	0.00	0.00	0.00	0.00	
304161015	15625 TURNBERRY ST	87.50	87.50	9.00	9.00	0.00	0.00	0.00	0.00	0.00	0.00	0.00	0.00	
304161016	15615 TURNBERRY ST	87.50	87.50	9.00	9.00	0.00	0.00	0.00	0.00	0.00	0.00	0.00	0.00	
304162001	15610 TURNBERRY ST	87.50	87.50	9.00	9.00	0.00	0.00	0.00	0.00	0.00	0.00	0.00	0.00	
304162002	15620 TURNBERRY ST	87.50	87.50	9.00	9.00	0.00	0.00	0.00	0.00	0.00	0.00	0.00	0.00	
304162003	15630 TURNBERRY ST	87.50	87.50	9.00	9.00	0.00	0.00	0.00	0.00	0.00	0.00	0.00	0.00	
304163001	15650 TURNBERRY ST	87.50	87.50	9.00	9.00	0.00	0.00	0.00	0.00	0.00	0.00	0.00	0.00	
304163002	15660 TURNBERRY ST	87.50	87.50	9.00	9.00	0.00	0.00	0.00	0.00	0.00	0.00	0.00	0.00	
304163003	15670 TURNBERRY ST	87.50	87.50	9.00	9.00	0.00	0.00	0.00	0.00	0.00	0.00	0.00	0.00	
304163004	15680 TURNBERRY ST	87.50	87.50	9.00	9.00	0.00	0.00	0.00	0.00	0.00	0.00	0.00	0.00	
304163005	15690 TURNBERRY ST	87.50	87.50	9.00	9.00	0.00	0.00	0.00	0.00	0.00	0.00	0.00	0.00	
304163006	27180 OCEAN DUNES ST	87.50	87.50	9.00	9.00	0.00	0.00	0.00	0.00	0.00	0.00	0.00	0.00	
304163007	27190 OCEAN DUNES ST	87.50	87.50	9.00	9.00	0.00	0.00	0.00	0.00	0.00	0.00	0.00	0.00	
304163008	27200 OCEAN DUNES ST	87.50	87.50	9.00	9.00	0.00	0.00	0.00	0.00	0.00	0.00	0.00	0.00	
304163009	27210 OCEAN DUNES ST	87.50	87.50	9.00	9.00	0.00	0.00	0.00	0.00	0.00	0.00	0.00	0.00	
304163010	27220 OCEAN DUNES ST	87.50	87.50	9.00	9.00	0.00	0.00	0.00	0.00	0.00	0.00	0.00	0.00	
304164001	27225 OCEAN DUNES ST	87.50	87.50	9.00	9.00	0.00	0.00	0.00	0.00	0.00	0.00	0.00	0.00	
304164002	27215 OCEAN DUNES ST	87.50	87.50	9.00	9.00	0.00	0.00	0.00	0.00	0.00	0.00	0.00	0.00	
304164003	27205 OCEAN DUNES ST	87.50	87.50	9.00	9.00	0.00	0.00	0.00	0.00	0.00	0.00	0.00	0.00	

MORENO VALLEY COMMUNITY SERVICES DISTRICT
FISCAL YEAR 2015/16 MAXIMUM AND APPLIED PARCEL TAXES/CHARGES

ASSESSOR'S PARCEL NUMBER	SITUS ADDRESS	ZONE A		ZONE C		ZONE D		ZONE E		ZONE M		ZONE S		TRACT NUMBER
		MAXIMUM	APPLIED	MAXIMUM	APPLIED	MAXIMUM	APPLIED	MAXIMUM	APPLIED	MAXIMUM	APPLIED	MAXIMUM	APPLIED	
304164004	27195 OCEAN DUNES ST	87.50	87.50	9.00	9.00	0.00	0.00	0.00	0.00	0.00	0.00	0.00	0.00	
304164005	27185 OCEAN DUNES ST	87.50	87.50	9.00	9.00	0.00	0.00	0.00	0.00	0.00	0.00	0.00	0.00	
304164006	27175 OCEAN DUNES ST	87.50	87.50	9.00	9.00	0.00	0.00	0.00	0.00	0.00	0.00	0.00	0.00	
304164007	15710 TURNBERRY ST	87.50	87.50	9.00	9.00	0.00	0.00	0.00	0.00	0.00	0.00	0.00	0.00	
304164008	15720 TURNBERRY ST	87.50	87.50	9.00	9.00	0.00	0.00	0.00	0.00	0.00	0.00	0.00	0.00	
304164009	15730 TURNBERRY ST	87.50	87.50	9.00	9.00	0.00	0.00	0.00	0.00	0.00	0.00	0.00	0.00	
304164010	15740 TURNBERRY ST	87.50	87.50	9.00	9.00	0.00	0.00	0.00	0.00	0.00	0.00	0.00	0.00	
304164011	15750 TURNBERRY ST	87.50	87.50	9.00	9.00	0.00	0.00	0.00	0.00	0.00	0.00	0.00	0.00	
304171001	27178 ENGLEWOOD ST	87.50	87.50	9.00	9.00	0.00	0.00	0.00	0.00	0.00	0.00	0.00	0.00	
304171002	27190 ENGLEWOOD ST	87.50	87.50	9.00	9.00	0.00	0.00	0.00	0.00	0.00	0.00	0.00	0.00	
304171003	27202 ENGLEWOOD ST	87.50	87.50	9.00	9.00	0.00	0.00	0.00	0.00	0.00	0.00	0.00	0.00	
304171004	27214 ENGLEWOOD ST	87.50	87.50	9.00	9.00	0.00	0.00	0.00	0.00	0.00	0.00	0.00	0.00	
304171005	27226 ENGLEWOOD ST	87.50	87.50	9.00	9.00	0.00	0.00	0.00	0.00	0.00	0.00	0.00	0.00	
304171006	27238 ENGLEWOOD ST	87.50	87.50	9.00	9.00	0.00	0.00	0.00	0.00	0.00	0.00	0.00	0.00	
304171007	27250 ENGLEWOOD ST	87.50	87.50	9.00	9.00	0.00	0.00	0.00	0.00	0.00	0.00	0.00	0.00	
304171008	27262 ENGLEWOOD ST	87.50	87.50	9.00	9.00	0.00	0.00	0.00	0.00	0.00	0.00	0.00	0.00	
304171009	27274 ENGLEWOOD ST	87.50	87.50	9.00	9.00	0.00	0.00	0.00	0.00	0.00	0.00	0.00	0.00	
304171010	27286 ENGLEWOOD ST	87.50	87.50	9.00	9.00	0.00	0.00	0.00	0.00	0.00	0.00	0.00	0.00	
304171011	27298 ENGLEWOOD ST	87.50	87.50	9.00	9.00	0.00	0.00	0.00	0.00	0.00	0.00	0.00	0.00	
304171012	27310 ENGLEWOOD ST	87.50	87.50	9.00	9.00	0.00	0.00	0.00	0.00	0.00	0.00	0.00	0.00	
304171013	27322 ENGLEWOOD ST	87.50	87.50	9.00	9.00	0.00	0.00	0.00	0.00	0.00	0.00	0.00	0.00	
304171014	27334 ENGLEWOOD ST	87.50	87.50	9.00	9.00	0.00	0.00	0.00	0.00	0.00	0.00	0.00	0.00	
304171015	27346 ENGLEWOOD ST	87.50	87.50	9.00	9.00	0.00	0.00	0.00	0.00	0.00	0.00	0.00	0.00	
304171016	27358 ENGLEWOOD ST	87.50	87.50	9.00	9.00	0.00	0.00	0.00	0.00	0.00	0.00	0.00	0.00	
304171017	27370 ENGLEWOOD ST	87.50	87.50	9.00	9.00	0.00	0.00	0.00	0.00	0.00	0.00	0.00	0.00	
304171018	27382 ENGLEWOOD ST	87.50	87.50	9.00	9.00	0.00	0.00	0.00	0.00	0.00	0.00	0.00	0.00	
304171019	27394 ENGLEWOOD ST	87.50	87.50	9.00	9.00	0.00	0.00	0.00	0.00	0.00	0.00	0.00	0.00	
304171020	27406 ENGLEWOOD ST	87.50	87.50	9.00	9.00	0.00	0.00	0.00	0.00	0.00	0.00	0.00	0.00	
304172001	15735 TOURAINE CT	87.50	87.50	9.00	9.00	0.00	0.00	0.00	0.00	0.00	0.00	0.00	0.00	
304172002	15723 TOURAINE CT	87.50	87.50	9.00	9.00	0.00	0.00	0.00	0.00	0.00	0.00	0.00	0.00	
304172003	15713 TOURAINE CT	87.50	87.50	9.00	9.00	0.00	0.00	0.00	0.00	0.00	0.00	0.00	0.00	
304172004	15705 TOURAINE CT	87.50	87.50	9.00	9.00	0.00	0.00	0.00	0.00	0.00	0.00	0.00	0.00	
304172005	15695 TOURAINE CT	87.50	87.50	9.00	9.00	0.00	0.00	0.00	0.00	0.00	0.00	0.00	0.00	
304172006	15685 TOURAINE CT	87.50	87.50	9.00	9.00	0.00	0.00	0.00	0.00	0.00	0.00	0.00	0.00	
304172007	15675 TOURAINE CT	87.50	87.50	9.00	9.00	0.00	0.00	0.00	0.00	0.00	0.00	0.00	0.00	
304172008	15665 TOURAINE CT	87.50	87.50	9.00	9.00	0.00	0.00	0.00	0.00	0.00	0.00	0.00	0.00	
304172009	15655 TOURAINE CT	87.50	87.50	9.00	9.00	0.00	0.00	0.00	0.00	0.00	0.00	0.00	0.00	

MORENO VALLEY COMMUNITY SERVICES DISTRICT
FISCAL YEAR 2015/16 MAXIMUM AND APPLIED PARCEL TAXES/CHARGES

ASSESSOR'S PARCEL NUMBER	SITUS ADDRESS	ZONE A		ZONE C		ZONE D		ZONE E		ZONE M		ZONE S		TRACT NUMBER
		MAXIMUM	APPLIED	MAXIMUM	APPLIED	MAXIMUM	APPLIED	MAXIMUM	APPLIED	MAXIMUM	APPLIED	MAXIMUM	APPLIED	
304172010	15654 BIARRITZ CT	87.50	87.50	9.00	9.00	0.00	0.00	0.00	0.00	0.00	0.00	0.00	0.00	
304172011	15664 BIARRITZ CT	87.50	87.50	9.00	9.00	0.00	0.00	0.00	0.00	0.00	0.00	0.00	0.00	
304172012	15674 BIARRITZ CT	87.50	87.50	9.00	9.00	0.00	0.00	0.00	0.00	0.00	0.00	0.00	0.00	
304172013	15684 BIARRITZ CT	87.50	87.50	9.00	9.00	0.00	0.00	0.00	0.00	0.00	0.00	0.00	0.00	
304172014	15694 BIARRITZ CT	87.50	87.50	9.00	9.00	0.00	0.00	0.00	0.00	0.00	0.00	0.00	0.00	
304172015	15704 BIARRITZ CT	87.50	87.50	9.00	9.00	0.00	0.00	0.00	0.00	0.00	0.00	0.00	0.00	
304172016	15714 BIARRITZ CT	87.50	87.50	9.00	9.00	0.00	0.00	0.00	0.00	0.00	0.00	0.00	0.00	
304172017	15720 BIARRITZ CT	87.50	87.50	9.00	9.00	0.00	0.00	0.00	0.00	0.00	0.00	0.00	0.00	
304172018	15728 BIARRITZ CT	87.50	87.50	9.00	9.00	0.00	0.00	0.00	0.00	0.00	0.00	0.00	0.00	
304172019	15734 BIARRITZ CT	87.50	87.50	9.00	9.00	0.00	0.00	0.00	0.00	0.00	0.00	0.00	0.00	
304172020	15725 BIARRITZ CT	87.50	87.50	9.00	9.00	0.00	0.00	0.00	0.00	0.00	0.00	0.00	0.00	
304172021	15719 BIARRITZ CT	87.50	87.50	9.00	9.00	0.00	0.00	0.00	0.00	0.00	0.00	0.00	0.00	
304172022	15711 BIARRITZ CT	87.50	87.50	9.00	9.00	0.00	0.00	0.00	0.00	0.00	0.00	0.00	0.00	
304172023	15703 BIARRITZ CT	87.50	87.50	9.00	9.00	0.00	0.00	0.00	0.00	0.00	0.00	0.00	0.00	
304172024	15695 BIARRITZ CT	87.50	87.50	9.00	9.00	0.00	0.00	0.00	0.00	0.00	0.00	0.00	0.00	
304172025	15685 BIARRITZ CT	87.50	87.50	9.00	9.00	0.00	0.00	0.00	0.00	0.00	0.00	0.00	0.00	
304172026	15675 BIARRITZ CT	87.50	87.50	9.00	9.00	0.00	0.00	0.00	0.00	0.00	0.00	0.00	0.00	
304172027	15665 BIARRITZ CT	87.50	87.50	9.00	9.00	0.00	0.00	0.00	0.00	0.00	0.00	0.00	0.00	
304172028	15655 BIARRITZ CT	87.50	87.50	9.00	9.00	0.00	0.00	0.00	0.00	0.00	0.00	0.00	0.00	
304172029	15654 VERSAILLES CT	87.50	87.50	9.00	9.00	0.00	0.00	0.00	0.00	0.00	0.00	0.00	0.00	
304172030	15664 VERSAILLES CT	87.50	87.50	9.00	9.00	0.00	0.00	0.00	0.00	0.00	0.00	0.00	0.00	
304172031	15674 VERSAILLES CT	87.50	87.50	9.00	9.00	0.00	0.00	0.00	0.00	0.00	0.00	0.00	0.00	
304172032	15684 VERSAILLES CT	87.50	87.50	9.00	9.00	0.00	0.00	0.00	0.00	0.00	0.00	0.00	0.00	
304172033	15694 VERSAILLES CT	87.50	87.50	9.00	9.00	0.00	0.00	0.00	0.00	0.00	0.00	0.00	0.00	
304172034	15704 VERSAILLES CT	87.50	87.50	9.00	9.00	0.00	0.00	0.00	0.00	0.00	0.00	0.00	0.00	
304172035	15716 VERSAILLES CT	87.50	87.50	9.00	9.00	0.00	0.00	0.00	0.00	0.00	0.00	0.00	0.00	
304172036	15715 VERSAILLES CT	87.50	87.50	9.00	9.00	0.00	0.00	0.00	0.00	0.00	0.00	0.00	0.00	
304172037	15707 VERSAILLES CT	87.50	87.50	9.00	9.00	0.00	0.00	0.00	0.00	0.00	0.00	0.00	0.00	
304172038	15699 VERSAILLES CT	87.50	87.50	9.00	9.00	0.00	0.00	0.00	0.00	0.00	0.00	0.00	0.00	
304172039	15691 VERSAILLES CT	87.50	87.50	9.00	9.00	0.00	0.00	0.00	0.00	0.00	0.00	0.00	0.00	
304172040	15683 VERSAILLES CT	87.50	87.50	9.00	9.00	0.00	0.00	0.00	0.00	0.00	0.00	0.00	0.00	
304172041	15675 VERSAILLES CT	87.50	87.50	9.00	9.00	0.00	0.00	0.00	0.00	0.00	0.00	0.00	0.00	
304172042	15665 VERSAILLES CT	87.50	87.50	9.00	9.00	0.00	0.00	0.00	0.00	0.00	0.00	0.00	0.00	
304172043	15655 VERSAILLES CT	87.50	87.50	9.00	9.00	0.00	0.00	0.00	0.00	0.00	0.00	0.00	0.00	
304172044	15656 CONNEMARA CT	87.50	87.50	9.00	9.00	0.00	0.00	0.00	0.00	0.00	0.00	0.00	0.00	
304172045	15666 CONNEMARA CT	87.50	87.50	9.00	9.00	0.00	0.00	0.00	0.00	0.00	0.00	0.00	0.00	
304172046	15676 CONNEMARA CT	87.50	87.50	9.00	9.00	0.00	0.00	0.00	0.00	0.00	0.00	0.00	0.00	

MORENO VALLEY COMMUNITY SERVICES DISTRICT
FISCAL YEAR 2015/16 MAXIMUM AND APPLIED PARCEL TAXES/CHARGES

ASSESSOR'S PARCEL NUMBER	SITUS ADDRESS	ZONE A		ZONE C		ZONE D		ZONE E		ZONE M		ZONE S		TRACT NUMBER
		MAXIMUM	APPLIED	MAXIMUM	APPLIED	MAXIMUM	APPLIED	MAXIMUM	APPLIED	MAXIMUM	APPLIED	MAXIMUM	APPLIED	
304172047	15686 CONNEMARA CT	87.50	87.50	9.00	9.00	0.00	0.00	0.00	0.00	0.00	0.00	0.00	0.00	
304172048	15696 CONNEMARA CT	87.50	87.50	9.00	9.00	0.00	0.00	0.00	0.00	0.00	0.00	0.00	0.00	
304172049	15695 CONNEMARA CT	87.50	87.50	9.00	9.00	0.00	0.00	0.00	0.00	0.00	0.00	0.00	0.00	
304172050	15685 CONNEMARA CT	87.50	87.50	9.00	9.00	0.00	0.00	0.00	0.00	0.00	0.00	0.00	0.00	
304172051	15675 CONNEMARA CT	87.50	87.50	9.00	9.00	0.00	0.00	0.00	0.00	0.00	0.00	0.00	0.00	
304172052	15665 CONNEMARA CT	87.50	87.50	9.00	9.00	0.00	0.00	0.00	0.00	0.00	0.00	0.00	0.00	
304172053	15655 CONNEMARA CT	87.50	87.50	9.00	9.00	0.00	0.00	0.00	0.00	0.00	0.00	0.00	0.00	
304172054	15650 PININA CT	87.50	87.50	9.00	9.00	0.00	0.00	0.00	0.00	0.00	0.00	0.00	0.00	
304172055	15660 PININA CT	87.50	87.50	9.00	9.00	0.00	0.00	0.00	0.00	0.00	0.00	0.00	0.00	
304172056	15670 PININA CT	87.50	87.50	9.00	9.00	0.00	0.00	0.00	0.00	0.00	0.00	0.00	0.00	
304172057	15680 PININA CT	87.50	87.50	9.00	9.00	0.00	0.00	0.00	0.00	0.00	0.00	0.00	0.00	
304172058	15679 PININA CT	87.50	87.50	9.00	9.00	0.00	0.00	0.00	0.00	0.00	0.00	0.00	0.00	
304172059	15669 PININA CT	87.50	87.50	9.00	9.00	0.00	0.00	0.00	0.00	0.00	0.00	0.00	0.00	
304172060	15649 PININA CT	87.50	87.50	9.00	9.00	0.00	0.00	0.00	0.00	0.00	0.00	0.00	0.00	
304181001	15645 OLIVER ST	87.50	87.50	9.00	9.00	0.00	0.00	0.00	0.00	0.00	0.00	0.00	0.00	
304181002	15635 OLIVER ST	87.50	87.50	9.00	9.00	0.00	0.00	0.00	0.00	0.00	0.00	0.00	0.00	
304181003	15625 OLIVER ST	87.50	87.50	9.00	9.00	0.00	0.00	0.00	0.00	0.00	0.00	0.00	0.00	
304181004	15615 OLIVER ST	87.50	87.50	9.00	9.00	0.00	0.00	0.00	0.00	0.00	0.00	0.00	0.00	
304181005	15605 OLIVER ST	87.50	87.50	9.00	9.00	0.00	0.00	0.00	0.00	0.00	0.00	0.00	0.00	
304181006	27418 ENGLEWOOD ST	87.50	87.50	9.00	9.00	0.00	0.00	0.00	0.00	0.00	0.00	0.00	0.00	
304181007	27430 ENGLEWOOD ST	87.50	87.50	9.00	9.00	0.00	0.00	0.00	0.00	0.00	0.00	0.00	0.00	
304181008	27442 ENGLEWOOD ST	87.50	87.50	9.00	9.00	0.00	0.00	0.00	0.00	0.00	0.00	0.00	0.00	
304181009	27454 ENGLEWOOD ST	87.50	87.50	9.00	9.00	0.00	0.00	0.00	0.00	0.00	0.00	0.00	0.00	
304181010	27466 ENGLEWOOD ST	87.50	87.50	9.00	9.00	0.00	0.00	0.00	0.00	0.00	0.00	0.00	0.00	
304181011	27478 ENGLEWOOD ST	87.50	87.50	9.00	9.00	0.00	0.00	0.00	0.00	0.00	0.00	0.00	0.00	
304181012	27490 ENGLEWOOD ST	87.50	87.50	9.00	9.00	0.00	0.00	0.00	0.00	0.00	0.00	0.00	0.00	
304182001	15600 OLIVER ST	87.50	87.50	9.00	9.00	0.00	0.00	0.00	0.00	0.00	0.00	0.00	0.00	
304182002	15610 OLIVER ST	87.50	87.50	9.00	9.00	0.00	0.00	0.00	0.00	0.00	0.00	0.00	0.00	
304182003	15620 OLIVER ST	87.50	87.50	9.00	9.00	0.00	0.00	0.00	0.00	0.00	0.00	0.00	0.00	
304182004	15630 OLIVER ST	87.50	87.50	9.00	9.00	0.00	0.00	0.00	0.00	0.00	0.00	0.00	0.00	
304182005	15640 OLIVER ST	87.50	87.50	9.00	9.00	0.00	0.00	0.00	0.00	0.00	0.00	0.00	0.00	
304182006	15650 OLIVER ST	87.50	87.50	9.00	9.00	0.00	0.00	0.00	0.00	0.00	0.00	0.00	0.00	
304182007	15660 OLIVER ST	87.50	87.50	9.00	9.00	0.00	0.00	0.00	0.00	0.00	0.00	0.00	0.00	
304182008	15670 OLIVER ST	87.50	87.50	9.00	9.00	0.00	0.00	0.00	0.00	0.00	0.00	0.00	0.00	
304182009	15680 OLIVER ST	87.50	87.50	9.00	9.00	0.00	0.00	0.00	0.00	0.00	0.00	0.00	0.00	
304182010	15690 OLIVER ST	87.50	87.50	9.00	9.00	0.00	0.00	0.00	0.00	0.00	0.00	0.00	0.00	
304182011	15700 OLIVER ST	87.50	87.50	9.00	9.00	0.00	0.00	0.00	0.00	0.00	0.00	0.00	0.00	

MORENO VALLEY COMMUNITY SERVICES DISTRICT
FISCAL YEAR 2015/16 MAXIMUM AND APPLIED PARCEL TAXES/CHARGES

ASSESSOR'S PARCEL NUMBER	SITUS ADDRESS	ZONE A		ZONE C		ZONE D		ZONE E		ZONE M		ZONE S		TRACT NUMBER
		MAXIMUM	APPLIED	MAXIMUM	APPLIED	MAXIMUM	APPLIED	MAXIMUM	APPLIED	MAXIMUM	APPLIED	MAXIMUM	APPLIED	
304182012	15710 OLIVER ST	87.50	87.50	9.00	9.00	0.00	0.00	0.00	0.00	0.00	0.00	0.00	0.00	
304182013	15720 OLIVER ST	87.50	87.50	9.00	9.00	0.00	0.00	0.00	0.00	0.00	0.00	0.00	0.00	
304182014	15730 OLIVER ST	87.50	87.50	9.00	9.00	0.00	0.00	0.00	0.00	0.00	0.00	0.00	0.00	
304182015	15740 OLIVER ST	87.50	87.50	9.00	9.00	0.00	0.00	0.00	0.00	0.00	0.00	0.00	0.00	
304182016	15750 OLIVER ST	87.50	87.50	9.00	9.00	0.00	0.00	0.00	0.00	0.00	0.00	0.00	0.00	
304182017	15760 OLIVER ST	87.50	87.50	9.00	9.00	0.00	0.00	0.00	0.00	0.00	0.00	0.00	0.00	
304182018	15770 OLIVER ST	87.50	87.50	9.00	9.00	0.00	0.00	0.00	0.00	0.00	0.00	0.00	0.00	
304182019	15780 OLIVER ST	87.50	87.50	9.00	9.00	0.00	0.00	0.00	0.00	0.00	0.00	0.00	0.00	
304182020	15790 OLIVER ST	87.50	87.50	9.00	9.00	0.00	0.00	0.00	0.00	0.00	0.00	0.00	0.00	
304182021	15800 OLIVER ST	87.50	87.50	9.00	9.00	0.00	0.00	0.00	0.00	0.00	0.00	0.00	0.00	
304182022	15810 OLIVER ST	87.50	87.50	9.00	9.00	0.00	0.00	0.00	0.00	0.00	0.00	0.00	0.00	
304182023	15820 OLIVER ST	87.50	87.50	9.00	9.00	0.00	0.00	0.00	0.00	0.00	0.00	0.00	0.00	
304183001	15825 OLIVER ST	87.50	87.50	9.00	9.00	0.00	0.00	0.00	0.00	0.00	0.00	0.00	0.00	
304183002	15795 OLIVER ST	87.50	87.50	9.00	9.00	0.00	0.00	0.00	0.00	0.00	0.00	0.00	0.00	
304183003	15785 OLIVER ST	87.50	87.50	9.00	9.00	0.00	0.00	0.00	0.00	0.00	0.00	0.00	0.00	
304183004	15775 OLIVER ST	87.50	87.50	9.00	9.00	0.00	0.00	0.00	0.00	0.00	0.00	0.00	0.00	
304183005	15765 OLIVER ST	87.50	87.50	9.00	9.00	0.00	0.00	0.00	0.00	0.00	0.00	0.00	0.00	
304183006	15755 OLIVER ST	87.50	87.50	9.00	9.00	0.00	0.00	0.00	0.00	0.00	0.00	0.00	0.00	
304183007	15745 OLIVER ST	87.50	87.50	9.00	9.00	0.00	0.00	0.00	0.00	0.00	0.00	0.00	0.00	
304183008	15735 OLIVER ST	87.50	87.50	9.00	9.00	0.00	0.00	0.00	0.00	0.00	0.00	0.00	0.00	
304183009	15725 OLIVER ST	87.50	87.50	9.00	9.00	0.00	0.00	0.00	0.00	0.00	0.00	0.00	0.00	
304183010	15715 OLIVER ST	87.50	87.50	9.00	9.00	0.00	0.00	0.00	0.00	0.00	0.00	0.00	0.00	
304183011	15705 OLIVER ST	87.50	87.50	9.00	9.00	0.00	0.00	0.00	0.00	0.00	0.00	0.00	0.00	
304183012	15695 OLIVER ST	87.50	87.50	9.00	9.00	0.00	0.00	0.00	0.00	0.00	0.00	0.00	0.00	
304183013	15685 OLIVER ST	87.50	87.50	9.00	9.00	0.00	0.00	0.00	0.00	0.00	0.00	0.00	0.00	
304183014	15675 OLIVER ST	87.50	87.50	9.00	9.00	0.00	0.00	0.00	0.00	0.00	0.00	0.00	0.00	
304183015	15665 OLIVER ST	87.50	87.50	9.00	9.00	0.00	0.00	0.00	0.00	0.00	0.00	0.00	0.00	
304183016	15654 PRESTANCIA CT	87.50	87.50	9.00	9.00	0.00	0.00	0.00	0.00	0.00	0.00	0.00	0.00	
304183017	15662 PRESTANCIA CT	87.50	87.50	9.00	9.00	0.00	0.00	0.00	0.00	0.00	0.00	0.00	0.00	
304183018	15672 PRESTANCIA CT	87.50	87.50	9.00	9.00	0.00	0.00	0.00	0.00	0.00	0.00	0.00	0.00	
304183019	15682 PRESTANCIA CT	87.50	87.50	9.00	9.00	0.00	0.00	0.00	0.00	0.00	0.00	0.00	0.00	
304183020	15692 PRESTANCIA CT	87.50	87.50	9.00	9.00	0.00	0.00	0.00	0.00	0.00	0.00	0.00	0.00	
304183021	15702 PRESTANCIA CT	87.50	87.50	9.00	9.00	0.00	0.00	0.00	0.00	0.00	0.00	0.00	0.00	
304183022	15712 PRESTANCIA CT	87.50	87.50	9.00	9.00	0.00	0.00	0.00	0.00	0.00	0.00	0.00	0.00	
304183023	15720 PRESTANCIA CT	87.50	87.50	9.00	9.00	0.00	0.00	0.00	0.00	0.00	0.00	0.00	0.00	
304183024	15728 PRESTANCIA CT	87.50	87.50	9.00	9.00	0.00	0.00	0.00	0.00	0.00	0.00	0.00	0.00	
304183025	15736 PRESTANCIA CT	87.50	87.50	9.00	9.00	0.00	0.00	0.00	0.00	0.00	0.00	0.00	0.00	

MORENO VALLEY COMMUNITY SERVICES DISTRICT
FISCAL YEAR 2015/16 MAXIMUM AND APPLIED PARCEL TAXES/CHARGES

ASSESSOR'S PARCEL NUMBER	SITUS ADDRESS	ZONE A		ZONE C		ZONE D		ZONE E		ZONE M		ZONE S		TRACT NUMBER
		MAXIMUM	APPLIED	MAXIMUM	APPLIED	MAXIMUM	APPLIED	MAXIMUM	APPLIED	MAXIMUM	APPLIED	MAXIMUM	APPLIED	
304183026	15735 PRESTANCIA CT	87.50	87.50	9.00	9.00	0.00	0.00	0.00	0.00	0.00	0.00	0.00	0.00	
304183027	15729 PRESTANCIA CT	87.50	87.50	9.00	9.00	0.00	0.00	0.00	0.00	0.00	0.00	0.00	0.00	
304183028	15721 PRESTANCIA CT	87.50	87.50	9.00	9.00	0.00	0.00	0.00	0.00	0.00	0.00	0.00	0.00	
304183029	15713 PRESTANCIA CT	87.50	87.50	9.00	9.00	0.00	0.00	0.00	0.00	0.00	0.00	0.00	0.00	
304183030	15705 PRESTANCIA CT	87.50	87.50	9.00	9.00	0.00	0.00	0.00	0.00	0.00	0.00	0.00	0.00	
304183031	15695 PRESTANCIA CT	87.50	87.50	9.00	9.00	0.00	0.00	0.00	0.00	0.00	0.00	0.00	0.00	
304183032	15685 PRESTANCIA CT	87.50	87.50	9.00	9.00	0.00	0.00	0.00	0.00	0.00	0.00	0.00	0.00	
304183033	15675 PRESTANCIA CT	87.50	87.50	9.00	9.00	0.00	0.00	0.00	0.00	0.00	0.00	0.00	0.00	
304183034	15665 PRESTANCIA CT	87.50	87.50	9.00	9.00	0.00	0.00	0.00	0.00	0.00	0.00	0.00	0.00	
304183035	15655 PRESTANCIA CT	87.50	87.50	9.00	9.00	0.00	0.00	0.00	0.00	0.00	0.00	0.00	0.00	
304183036	15654 TOURAINE CT	87.50	87.50	9.00	9.00	0.00	0.00	0.00	0.00	0.00	0.00	0.00	0.00	
304183037	15664 TOURAINE CT	87.50	87.50	9.00	9.00	0.00	0.00	0.00	0.00	0.00	0.00	0.00	0.00	
304183038	15674 TOURAINE CT	87.50	87.50	9.00	9.00	0.00	0.00	0.00	0.00	0.00	0.00	0.00	0.00	
304183039	15684 TOURAINE CT	87.50	87.50	9.00	9.00	0.00	0.00	0.00	0.00	0.00	0.00	0.00	0.00	
304183040	15694 TOURAINE CT	87.50	87.50	9.00	9.00	0.00	0.00	0.00	0.00	0.00	0.00	0.00	0.00	
304183041	15704 TOURAINE CT	87.50	87.50	9.00	9.00	0.00	0.00	0.00	0.00	0.00	0.00	0.00	0.00	
304183042	15714 TOURAINE CT	87.50	87.50	9.00	9.00	0.00	0.00	0.00	0.00	0.00	0.00	0.00	0.00	
304183043	15722 TOURAINE CT	87.50	87.50	9.00	9.00	0.00	0.00	0.00	0.00	0.00	0.00	0.00	0.00	
304183044	15730 TOURAINE CT	87.50	87.50	9.00	9.00	0.00	0.00	0.00	0.00	0.00	0.00	0.00	0.00	
304183045	15738 TOURAINE CT	87.50	87.50	9.00	9.00	0.00	0.00	0.00	0.00	0.00	0.00	0.00	0.00	
304190001	27740 CALLANDER ST	87.50	87.50	9.00	9.00	0.00	0.00	0.00	0.00	0.00	0.00	0.00	0.00	
304190002	27728 CALLANDER ST	87.50	87.50	9.00	9.00	0.00	0.00	0.00	0.00	0.00	0.00	0.00	0.00	
304190003	27716 CALLANDER ST	87.50	87.50	9.00	9.00	0.00	0.00	0.00	0.00	0.00	0.00	0.00	0.00	
304190004	27704 CALLANDER ST	87.50	87.50	9.00	9.00	0.00	0.00	0.00	0.00	0.00	0.00	0.00	0.00	
304190005	27692 CALLANDER ST	87.50	87.50	9.00	9.00	0.00	0.00	0.00	0.00	0.00	0.00	0.00	0.00	
304190006	27680 CALLANDER ST	87.50	87.50	9.00	9.00	0.00	0.00	0.00	0.00	0.00	0.00	0.00	0.00	
304190007	27668 CALLANDER ST	87.50	87.50	9.00	9.00	0.00	0.00	0.00	0.00	0.00	0.00	0.00	0.00	
304190008	15739 CAMINO REAL	87.50	87.50	9.00	9.00	0.00	0.00	0.00	0.00	0.00	0.00	0.00	0.00	
304190009	15751 CAMINO REAL	87.50	87.50	9.00	9.00	0.00	0.00	0.00	0.00	0.00	0.00	0.00	0.00	
304190010	15763 CAMINO REAL	87.50	87.50	9.00	9.00	0.00	0.00	0.00	0.00	0.00	0.00	0.00	0.00	
304190013	15799 CAMINO REAL	87.50	87.50	9.00	9.00	0.00	0.00	0.00	0.00	0.00	0.00	0.00	0.00	
304190014	15811 CAMINO REAL ST	87.50	87.50	9.00	9.00	0.00	0.00	0.00	0.00	0.00	0.00	0.00	0.00	
304190015	15823 CAMINO REAL	87.50	87.50	9.00	9.00	0.00	0.00	0.00	0.00	0.00	0.00	0.00	0.00	
304190016	15835 CAMINO REAL	87.50	87.50	9.00	9.00	0.00	0.00	0.00	0.00	0.00	0.00	0.00	0.00	
304190017	15847 CAMINO REAL ST	87.50	87.50	9.00	9.00	0.00	0.00	0.00	0.00	0.00	0.00	0.00	0.00	
304190018	15859 CAMINO REAL	87.50	87.50	9.00	9.00	0.00	0.00	0.00	0.00	0.00	0.00	0.00	0.00	
304190019	15871 CAMINO REAL ST	87.50	87.50	9.00	9.00	0.00	0.00	0.00	0.00	0.00	0.00	0.00	0.00	

MORENO VALLEY COMMUNITY SERVICES DISTRICT
FISCAL YEAR 2015/16 MAXIMUM AND APPLIED PARCEL TAXES/CHARGES

ASSESSOR'S PARCEL NUMBER	SITUS ADDRESS	ZONE A		ZONE C		ZONE D		ZONE E		ZONE M		ZONE S		TRACT NUMBER
		MAXIMUM	APPLIED	MAXIMUM	APPLIED	MAXIMUM	APPLIED	MAXIMUM	APPLIED	MAXIMUM	APPLIED	MAXIMUM	APPLIED	
304190021	15848 CAMINO REAL ST	87.50	87.50	9.00	9.00	0.00	0.00	0.00	0.00	0.00	0.00	0.00	0.00	
304190024	27681 EL CABRILLO CT	87.50	87.50	9.00	9.00	0.00	0.00	0.00	0.00	0.00	0.00	0.00	0.00	
304190025	27693 EL CABRILLO CT	87.50	87.50	9.00	9.00	0.00	0.00	0.00	0.00	0.00	0.00	0.00	0.00	
304190026	27705 EL CABRILLO CT	87.50	87.50	9.00	9.00	0.00	0.00	0.00	0.00	0.00	0.00	0.00	0.00	
304190027	27704 EL CABRILLO CT	87.50	87.50	9.00	9.00	0.00	0.00	0.00	0.00	0.00	0.00	0.00	0.00	
304190028		87.50	87.50	9.00	9.00	0.00	0.00	0.00	0.00	0.00	0.00	0.00	0.00	
304190029	27680 EL CABRILLO CT	87.50	87.50	9.00	9.00	0.00	0.00	0.00	0.00	0.00	0.00	0.00	0.00	
304190030	27681 CALLANDER ST	87.50	87.50	9.00	9.00	0.00	0.00	0.00	0.00	0.00	0.00	0.00	0.00	
304190031	27693 CALLANDER ST	87.50	87.50	9.00	9.00	0.00	0.00	0.00	0.00	0.00	0.00	0.00	0.00	
304190032	27705 CALLANDER ST	87.50	87.50	9.00	9.00	0.00	0.00	0.00	0.00	0.00	0.00	0.00	0.00	
304190033	27729 CALLANDER ST	87.50	87.50	9.00	9.00	0.00	0.00	0.00	0.00	0.00	0.00	0.00	0.00	
304190034	27785 DE LA VALLE DR	87.50	87.50	9.00	9.00	0.00	0.00	0.00	0.00	0.00	0.00	0.00	0.00	
304190035	27797 DE LA VALLE DR	87.50	87.50	9.00	9.00	0.00	0.00	0.00	0.00	0.00	0.00	0.00	0.00	
304190036	15794 ALISA VIEJO CT	87.50	87.50	9.00	9.00	0.00	0.00	0.00	0.00	0.00	0.00	0.00	0.00	
304190037	15809 ALISA VIEJO CT	87.50	87.50	9.00	9.00	0.00	0.00	0.00	0.00	0.00	0.00	0.00	0.00	
304190038	15819 ALISA VIEJO CT	87.50	87.50	9.00	9.00	0.00	0.00	0.00	0.00	0.00	0.00	0.00	0.00	
304190039	15829 ALISA VIEJO CT	87.50	87.50	9.00	9.00	0.00	0.00	0.00	0.00	0.00	0.00	0.00	0.00	
304190040	15839 ALISA VIEJO CT	87.50	87.50	9.00	9.00	0.00	0.00	0.00	0.00	0.00	0.00	0.00	0.00	
304190041	15849 ALISA VIEJO CT	87.50	87.50	9.00	9.00	0.00	0.00	0.00	0.00	0.00	0.00	0.00	0.00	
304190044	15840 ALISA VIEJO CT	87.50	87.50	9.00	9.00	0.00	0.00	0.00	0.00	0.00	0.00	0.00	0.00	
304190045	15830 ALISA VIEJO CT	87.50	87.50	9.00	9.00	0.00	0.00	0.00	0.00	0.00	0.00	0.00	0.00	
304190046	15820 ALISA VIEJO CT	87.50	87.50	9.00	9.00	0.00	0.00	0.00	0.00	0.00	0.00	0.00	0.00	
304190047	15810 ALISA VIEJO CT	87.50	87.50	9.00	9.00	0.00	0.00	0.00	0.00	0.00	0.00	0.00	0.00	
304190048	15800 ALISA VIEJO CT	87.50	87.50	9.00	9.00	0.00	0.00	0.00	0.00	0.00	0.00	0.00	0.00	
304190049	15849 BONITA VERDE CT	87.50	87.50	9.00	9.00	0.00	0.00	0.00	0.00	0.00	0.00	0.00	0.00	
304190050	15859 BONITA VERDE CT	87.50	87.50	9.00	9.00	0.00	0.00	0.00	0.00	0.00	0.00	0.00	0.00	
304190051	15869 BONITA VERDE CT	87.50	87.50	9.00	9.00	0.00	0.00	0.00	0.00	0.00	0.00	0.00	0.00	
304190052	15879 BONITA VERDE CT	87.50	87.50	9.00	9.00	0.00	0.00	0.00	0.00	0.00	0.00	0.00	0.00	
304190053	15870 BONITA VERDE CT	87.50	87.50	9.00	9.00	0.00	0.00	0.00	0.00	0.00	0.00	0.00	0.00	
304190054	15860 BONITA VERDE CT	87.50	87.50	9.00	9.00	0.00	0.00	0.00	0.00	0.00	0.00	0.00	0.00	
304190055	15850 BONITA VERDE CT	87.50	87.50	9.00	9.00	0.00	0.00	0.00	0.00	0.00	0.00	0.00	0.00	
304190058	27910 DE LA VALLE DR	87.50	87.50	9.00	9.00	0.00	0.00	0.00	0.00	0.00	0.00	0.00	0.00	
304190060	27882 DE LA VALLE DR	87.50	87.50	9.00	9.00	0.00	0.00	0.00	0.00	0.00	0.00	0.00	0.00	
304190061	27868 DE LA VALLE DR	87.50	87.50	9.00	9.00	0.00	0.00	0.00	0.00	0.00	0.00	0.00	0.00	
304190064	27826 DE LA VALLE DR	87.50	87.50	9.00	9.00	0.00	0.00	0.00	0.00	0.00	0.00	0.00	0.00	
304190065	27812 DE LA VALLE DR	87.50	87.50	9.00	9.00	0.00	0.00	0.00	0.00	0.00	0.00	0.00	0.00	
304190066	27798 DE LA VALLE DR	87.50	87.50	9.00	9.00	0.00	0.00	0.00	0.00	0.00	0.00	0.00	0.00	

MORENO VALLEY COMMUNITY SERVICES DISTRICT
FISCAL YEAR 2015/16 MAXIMUM AND APPLIED PARCEL TAXES/CHARGES

ASSESSOR'S PARCEL NUMBER	SITUS ADDRESS	ZONE A		ZONE C		ZONE D		ZONE E		ZONE M		ZONE S		TRACT NUMBER
		MAXIMUM	APPLIED	MAXIMUM	APPLIED	MAXIMUM	APPLIED	MAXIMUM	APPLIED	MAXIMUM	APPLIED	MAXIMUM	APPLIED	
304190067	27784 DE LA VALLE DR	87.50	87.50	9.00	9.00	0.00	0.00	0.00	0.00	0.00	0.00	0.00	0.00	
304190069	15859 ALISA VIEJO CT	87.50	87.50	9.00	9.00	0.00	0.00	0.00	0.00	0.00	0.00	0.00	0.00	
304190070	15869 ALISA VIEJO CT	87.50	87.50	9.00	9.00	0.00	0.00	0.00	0.00	0.00	0.00	0.00	0.00	
304190071	15775 CAMINO REAL ST	87.50	87.50	9.00	9.00	0.00	0.00	0.00	0.00	0.00	0.00	0.00	0.00	
304190072	15787 CAMINO REAL ST	87.50	87.50	9.00	9.00	0.00	0.00	0.00	0.00	0.00	0.00	0.00	0.00	
304190074	15860 CAMINO REAL	87.50	87.50	9.00	9.00	0.00	0.00	0.00	0.00	0.00	0.00	0.00	0.00	
304190075	15836 CAMINO REAL	87.50	87.50	9.00	9.00	0.00	0.00	0.00	0.00	0.00	0.00	0.00	0.00	
304190076	15824 CAMINO REAL	87.50	87.50	9.00	9.00	0.00	0.00	0.00	0.00	0.00	0.00	0.00	0.00	
304190079	15861 LA COSTA ALTA DR	87.50	87.50	9.00	9.00	0.00	0.00	0.00	0.00	0.00	0.00	0.00	0.00	
304190085		87.50	87.50	9.00	9.00	0.00	0.00	0.00	0.00	0.00	0.00	0.00	0.00	
304190086		87.50	87.50	9.00	9.00	0.00	0.00	0.00	0.00	0.00	0.00	0.00	0.00	
304190088		87.50	87.50	9.00	9.00	0.00	0.00	0.00	0.00	0.00	0.00	0.00	0.00	
304190091	27840 DE LA VALLE DR	87.50	87.50	9.00	9.00	0.00	0.00	0.00	0.00	0.00	0.00	0.00	0.00	
304190092	27854 DE LA VALLE DR	87.50	87.50	9.00	9.00	0.00	0.00	0.00	0.00	0.00	0.00	0.00	0.00	
304190093	27896 DE LA VALLE DR	87.50	87.50	9.00	9.00	0.00	0.00	0.00	0.00	0.00	0.00	0.00	0.00	
304190094	27924 DE LA VALLE DR	87.50	87.50	9.00	9.00	0.00	0.00	0.00	0.00	0.00	0.00	0.00	0.00	
304201001	27230 OCEAN DUNES ST	87.50	87.50	9.00	9.00	0.00	0.00	0.00	0.00	0.00	0.00	0.00	0.00	
304201002	27240 OCEAN DUNES ST	87.50	87.50	9.00	9.00	0.00	0.00	0.00	0.00	0.00	0.00	0.00	0.00	
304201003	27250 OCEAN DUNES ST	87.50	87.50	9.00	9.00	0.00	0.00	0.00	0.00	0.00	0.00	0.00	0.00	
304201004	27260 OCEAN DUNES ST	87.50	87.50	9.00	9.00	0.00	0.00	0.00	0.00	0.00	0.00	0.00	0.00	
304201005	27270 OCEAN DUNES ST	87.50	87.50	9.00	9.00	0.00	0.00	0.00	0.00	0.00	0.00	0.00	0.00	
304201006	27280 OCEAN DUNES ST	87.50	87.50	9.00	9.00	0.00	0.00	0.00	0.00	0.00	0.00	0.00	0.00	
304201007	27290 OCEAN DUNES ST	87.50	87.50	9.00	9.00	0.00	0.00	0.00	0.00	0.00	0.00	0.00	0.00	
304201008	27300 OCEAN DUNES ST	87.50	87.50	9.00	9.00	0.00	0.00	0.00	0.00	0.00	0.00	0.00	0.00	
304201009	27310 OCEAN DUNES ST	87.50	87.50	9.00	9.00	0.00	0.00	0.00	0.00	0.00	0.00	0.00	0.00	
304201010	27320 OCEAN DUNES ST	87.50	87.50	9.00	9.00	0.00	0.00	0.00	0.00	0.00	0.00	0.00	0.00	
304201011	27330 OCEAN DUNES ST	87.50	87.50	9.00	9.00	0.00	0.00	0.00	0.00	0.00	0.00	0.00	0.00	
304201012	27340 OCEAN DUNES ST	87.50	87.50	9.00	9.00	0.00	0.00	0.00	0.00	0.00	0.00	0.00	0.00	
304201013	27350 OCEAN DUNES ST	87.50	87.50	9.00	9.00	0.00	0.00	0.00	0.00	0.00	0.00	0.00	0.00	
304201014	27360 OCEAN DUNES ST	87.50	87.50	9.00	9.00	0.00	0.00	0.00	0.00	0.00	0.00	0.00	0.00	
304201015	27370 OCEAN DUNES ST	87.50	87.50	9.00	9.00	0.00	0.00	0.00	0.00	0.00	0.00	0.00	0.00	
304201016	27380 OCEAN DUNES ST	87.50	87.50	9.00	9.00	0.00	0.00	0.00	0.00	0.00	0.00	0.00	0.00	
304201017	27390 OCEAN DUNES ST	87.50	87.50	9.00	9.00	0.00	0.00	0.00	0.00	0.00	0.00	0.00	0.00	
304201018	27400 OCEAN DUNES ST	87.50	87.50	9.00	9.00	0.00	0.00	0.00	0.00	0.00	0.00	0.00	0.00	
304201019	27410 OCEAN DUNES ST	87.50	87.50	9.00	9.00	0.00	0.00	0.00	0.00	0.00	0.00	0.00	0.00	
304201020	27420 OCEAN DUNES ST	87.50	87.50	9.00	9.00	0.00	0.00	0.00	0.00	0.00	0.00	0.00	0.00	
304201021	27430 OCEAN DUNES ST	87.50	87.50	9.00	9.00	0.00	0.00	0.00	0.00	0.00	0.00	0.00	0.00	

MORENO VALLEY COMMUNITY SERVICES DISTRICT
FISCAL YEAR 2015/16 MAXIMUM AND APPLIED PARCEL TAXES/CHARGES

ASSESSOR'S PARCEL NUMBER	SITUS ADDRESS	ZONE A		ZONE C		ZONE D		ZONE E		ZONE M		ZONE S		TRACT NUMBER
		MAXIMUM	APPLIED	MAXIMUM	APPLIED	MAXIMUM	APPLIED	MAXIMUM	APPLIED	MAXIMUM	APPLIED	MAXIMUM	APPLIED	
304201022	27440 OCEAN DUNES ST	87.50	87.50	9.00	9.00	0.00	0.00	0.00	0.00	0.00	0.00	0.00	0.00	
304201023	27450 OCEAN DUNES ST	87.50	87.50	9.00	9.00	0.00	0.00	0.00	0.00	0.00	0.00	0.00	0.00	
304201024	27460 OCEAN DUNES ST	87.50	87.50	9.00	9.00	0.00	0.00	0.00	0.00	0.00	0.00	0.00	0.00	
304201025	27470 OCEAN DUNES ST	87.50	87.50	9.00	9.00	0.00	0.00	0.00	0.00	0.00	0.00	0.00	0.00	
304202001	27465 OCEAN DUNES ST	87.50	87.50	9.00	9.00	0.00	0.00	0.00	0.00	0.00	0.00	0.00	0.00	
304202002	27455 OCEAN DUNES ST	87.50	87.50	9.00	9.00	0.00	0.00	0.00	0.00	0.00	0.00	0.00	0.00	
304202003	27445 OCEAN DUNES ST	87.50	87.50	9.00	9.00	0.00	0.00	0.00	0.00	0.00	0.00	0.00	0.00	
304202004	27435 OCEAN DUNES ST	87.50	87.50	9.00	9.00	0.00	0.00	0.00	0.00	0.00	0.00	0.00	0.00	
304202005	27425 OCEAN DUNES ST	87.50	87.50	9.00	9.00	0.00	0.00	0.00	0.00	0.00	0.00	0.00	0.00	
304202006	27415 OCEAN DUNES ST	87.50	87.50	9.00	9.00	0.00	0.00	0.00	0.00	0.00	0.00	0.00	0.00	
304202007	27405 OCEAN DUNES ST	87.50	87.50	9.00	9.00	0.00	0.00	0.00	0.00	0.00	0.00	0.00	0.00	
304202008	27395 OCEAN DUNES ST	87.50	87.50	9.00	9.00	0.00	0.00	0.00	0.00	0.00	0.00	0.00	0.00	
304202009	27385 OCEAN DUNES ST	87.50	87.50	9.00	9.00	0.00	0.00	0.00	0.00	0.00	0.00	0.00	0.00	
304202010	27375 OCEAN DUNES ST	87.50	87.50	9.00	9.00	0.00	0.00	0.00	0.00	0.00	0.00	0.00	0.00	
304202011	27365 OCEAN DUNES ST	87.50	87.50	9.00	9.00	0.00	0.00	0.00	0.00	0.00	0.00	0.00	0.00	
304202012	27355 OCEAN DUNES ST	87.50	87.50	9.00	9.00	0.00	0.00	0.00	0.00	0.00	0.00	0.00	0.00	
304202013	27345 OCEAN DUNES ST	87.50	87.50	9.00	9.00	0.00	0.00	0.00	0.00	0.00	0.00	0.00	0.00	
304202014	27335 OCEAN DUNES ST	87.50	87.50	9.00	9.00	0.00	0.00	0.00	0.00	0.00	0.00	0.00	0.00	
304202015	27325 OCEAN DUNES ST	87.50	87.50	9.00	9.00	0.00	0.00	0.00	0.00	0.00	0.00	0.00	0.00	
304202016	27315 OCEAN DUNES ST	87.50	87.50	9.00	9.00	0.00	0.00	0.00	0.00	0.00	0.00	0.00	0.00	
304202017	27305 OCEAN DUNES ST	87.50	87.50	9.00	9.00	0.00	0.00	0.00	0.00	0.00	0.00	0.00	0.00	
304202018	27295 OCEAN DUNES ST	87.50	87.50	9.00	9.00	0.00	0.00	0.00	0.00	0.00	0.00	0.00	0.00	
304202019	27285 OCEAN DUNES ST	87.50	87.50	9.00	9.00	0.00	0.00	0.00	0.00	0.00	0.00	0.00	0.00	
304202020	27275 OCEAN DUNES ST	87.50	87.50	9.00	9.00	0.00	0.00	0.00	0.00	0.00	0.00	0.00	0.00	
304202021	27265 OCEAN DUNES ST	87.50	87.50	9.00	9.00	0.00	0.00	0.00	0.00	0.00	0.00	0.00	0.00	
304202022	27255 OCEAN DUNES ST	87.50	87.50	9.00	9.00	0.00	0.00	0.00	0.00	0.00	0.00	0.00	0.00	
304202023	27245 OCEAN DUNES ST	87.50	87.50	9.00	9.00	0.00	0.00	0.00	0.00	0.00	0.00	0.00	0.00	
304202024	27235 OCEAN DUNES ST	87.50	87.50	9.00	9.00	0.00	0.00	0.00	0.00	0.00	0.00	0.00	0.00	
304211001	15845 OLIVER ST	87.50	87.50	9.00	9.00	0.00	0.00	0.00	0.00	0.00	0.00	0.00	0.00	
304211002	15835 OLIVER ST	87.50	87.50	9.00	9.00	0.00	0.00	0.00	0.00	0.00	0.00	0.00	0.00	
304212001	15830 OLIVER ST	87.50	87.50	9.00	9.00	0.00	0.00	0.00	0.00	0.00	0.00	0.00	0.00	
304212002	15840 OLIVER ST	87.50	87.50	9.00	9.00	0.00	0.00	0.00	0.00	0.00	0.00	0.00	0.00	
304212003	15848 OLIVER ST	87.50	87.50	9.00	9.00	0.00	0.00	0.00	0.00	0.00	0.00	0.00	0.00	
304212004	15854 OLIVER ST	87.50	87.50	9.00	9.00	0.00	0.00	0.00	0.00	0.00	0.00	0.00	0.00	
304212005	15860 OLIVER ST	87.50	87.50	9.00	9.00	0.00	0.00	0.00	0.00	0.00	0.00	0.00	0.00	
304213001	15875 OLIVER ST	87.50	87.50	9.00	9.00	0.00	0.00	0.00	0.00	0.00	0.00	0.00	0.00	
304213002	15869 OLIVER ST	87.50	87.50	9.00	9.00	0.00	0.00	0.00	0.00	0.00	0.00	0.00	0.00	

MORENO VALLEY COMMUNITY SERVICES DISTRICT
FISCAL YEAR 2015/16 MAXIMUM AND APPLIED PARCEL TAXES/CHARGES

ASSESSOR'S PARCEL NUMBER	SITUS ADDRESS	ZONE A		ZONE C		ZONE D		ZONE E		ZONE M		ZONE S		TRACT NUMBER
		MAXIMUM	APPLIED	MAXIMUM	APPLIED	MAXIMUM	APPLIED	MAXIMUM	APPLIED	MAXIMUM	APPLIED	MAXIMUM	APPLIED	
304213003	15863 OLIVER ST	87.50	87.50	9.00	9.00	0.00	0.00	0.00	0.00	0.00	0.00	0.00	0.00	
304213004	15857 OLIVER ST	87.50	87.50	9.00	9.00	0.00	0.00	0.00	0.00	0.00	0.00	0.00	0.00	
304213005	15851 OLIVER ST	87.50	87.50	9.00	9.00	0.00	0.00	0.00	0.00	0.00	0.00	0.00	0.00	
304213006	27449 LAUREL CT	87.50	87.50	9.00	9.00	0.00	0.00	0.00	0.00	0.00	0.00	0.00	0.00	
304213007	27439 LAUREL CT	87.50	87.50	9.00	9.00	0.00	0.00	0.00	0.00	0.00	0.00	0.00	0.00	
304213008	27429 LAUREL CT	87.50	87.50	9.00	9.00	0.00	0.00	0.00	0.00	0.00	0.00	0.00	0.00	
304213009	27419 LAUREL CT	87.50	87.50	9.00	9.00	0.00	0.00	0.00	0.00	0.00	0.00	0.00	0.00	
304213010	27409 LAUREL CT	87.50	87.50	9.00	9.00	0.00	0.00	0.00	0.00	0.00	0.00	0.00	0.00	
304213011	27399 LAUREL CT	87.50	87.50	9.00	9.00	0.00	0.00	0.00	0.00	0.00	0.00	0.00	0.00	
304220002	15883 CAMINO REAL ST	87.50	87.50	9.00	9.00	0.00	0.00	0.00	0.00	0.00	0.00	0.00	0.00	
304220003	15895 CAMINO REAL ST	87.50	87.50	9.00	9.00	0.00	0.00	0.00	0.00	0.00	0.00	0.00	0.00	
304220004	15907 CAMINO REAL	87.50	87.50	9.00	9.00	0.00	0.00	0.00	0.00	0.00	0.00	0.00	0.00	
304220007	15943 CAMINO REAL ST	87.50	87.50	9.00	9.00	0.00	0.00	0.00	0.00	0.00	0.00	0.00	0.00	
304220008	27574 CORTE DEL SOL	87.50	87.50	9.00	9.00	0.00	0.00	0.00	0.00	0.00	0.00	0.00	0.00	
304220009	27562 CORTE DEL SOL	87.50	87.50	9.00	9.00	0.00	0.00	0.00	0.00	0.00	0.00	0.00	0.00	
304220010	27561 CORTE DEL SOL	87.50	87.50	9.00	9.00	0.00	0.00	0.00	0.00	0.00	0.00	0.00	0.00	
304220011	27573 CORTE DEL SOL	87.50	87.50	9.00	9.00	0.00	0.00	0.00	0.00	0.00	0.00	0.00	0.00	
304220012	27585 CORTE DEL SOL	87.50	87.50	9.00	9.00	0.00	0.00	0.00	0.00	0.00	0.00	0.00	0.00	
304220013	27597 CORTE DEL SOL	87.50	87.50	9.00	9.00	0.00	0.00	0.00	0.00	0.00	0.00	0.00	0.00	
304220014	15967 BUENA MESA CT	87.50	87.50	9.00	9.00	0.00	0.00	0.00	0.00	0.00	0.00	0.00	0.00	
304220015	15979 BUENA MESA CT	87.50	87.50	9.00	9.00	0.00	0.00	0.00	0.00	0.00	0.00	0.00	0.00	
304220016	15991 BUENA MESA CT	87.50	87.50	9.00	9.00	0.00	0.00	0.00	0.00	0.00	0.00	0.00	0.00	
304220017	15990 BUENA MESA CT	87.50	87.50	9.00	9.00	0.00	0.00	0.00	0.00	0.00	0.00	0.00	0.00	
304220018	15978 BUENA MESA CT	87.50	87.50	9.00	9.00	0.00	0.00	0.00	0.00	0.00	0.00	0.00	0.00	
304220019	27633 CORTE DEL SOL	87.50	87.50	9.00	9.00	0.00	0.00	0.00	0.00	0.00	0.00	0.00	0.00	
304220020	27645 CORTE DEL SOL	87.50	87.50	9.00	9.00	0.00	0.00	0.00	0.00	0.00	0.00	0.00	0.00	
304220021	27657 CORTE DEL SOL	87.50	87.50	9.00	9.00	0.00	0.00	0.00	0.00	0.00	0.00	0.00	0.00	
304220026	27729 CORTE DEL SOL	87.50	87.50	9.00	9.00	0.00	0.00	0.00	0.00	0.00	0.00	0.00	0.00	
304220027	27741 CORTE DEL SOL	87.50	87.50	9.00	9.00	0.00	0.00	0.00	0.00	0.00	0.00	0.00	0.00	
304220028	27753 CORTE DEL SOL	87.50	87.50	9.00	9.00	0.00	0.00	0.00	0.00	0.00	0.00	0.00	0.00	
304220029		87.50	87.50	9.00	9.00	0.00	0.00	0.00	0.00	0.00	0.00	0.00	0.00	
304220030	27742 CORTE DEL SOL	87.50	87.50	9.00	9.00	0.00	0.00	0.00	0.00	0.00	0.00	0.00	0.00	
304220031	27730 CORTE DEL SOL	87.50	87.50	9.00	9.00	0.00	0.00	0.00	0.00	0.00	0.00	0.00	0.00	
304220034	27694 CORTE DEL SOL	87.50	87.50	9.00	9.00	0.00	0.00	0.00	0.00	0.00	0.00	0.00	0.00	
304220035	27682 CORTE DEL SOL	87.50	87.50	9.00	9.00	0.00	0.00	0.00	0.00	0.00	0.00	0.00	0.00	
304220038	27646 CORTE DEL SOL	87.50	87.50	9.00	9.00	0.00	0.00	0.00	0.00	0.00	0.00	0.00	0.00	
304220039	27634 CORTE DEL SOL	87.50	87.50	9.00	9.00	0.00	0.00	0.00	0.00	0.00	0.00	0.00	0.00	

MORENO VALLEY COMMUNITY SERVICES DISTRICT
FISCAL YEAR 2015/16 MAXIMUM AND APPLIED PARCEL TAXES/CHARGES

ASSESSOR'S PARCEL NUMBER	SITUS ADDRESS	ZONE A		ZONE C		ZONE D		ZONE E		ZONE M		ZONE S		TRACT NUMBER
		MAXIMUM	APPLIED	MAXIMUM	APPLIED	MAXIMUM	APPLIED	MAXIMUM	APPLIED	MAXIMUM	APPLIED	MAXIMUM	APPLIED	
304220040	27622 CORTE DEL SOL	87.50	87.50	9.00	9.00	0.00	0.00	0.00	0.00	0.00	0.00	0.00	0.00	
304220041	27610 CORTE DEL SOL	87.50	87.50	9.00	9.00	0.00	0.00	0.00	0.00	0.00	0.00	0.00	0.00	
304220042	27609 PALA LOMA CT	87.50	87.50	9.00	9.00	0.00	0.00	0.00	0.00	0.00	0.00	0.00	0.00	
304220043	27621 PALA LOMA CT	87.50	87.50	9.00	9.00	0.00	0.00	0.00	0.00	0.00	0.00	0.00	0.00	
304220044	27622 PALA LOMA CT	87.50	87.50	9.00	9.00	0.00	0.00	0.00	0.00	0.00	0.00	0.00	0.00	
304220045	15884 CAMINO REAL ST	87.50	87.50	9.00	9.00	0.00	0.00	0.00	0.00	0.00	0.00	0.00	0.00	
304220047	15879 ALISA VIEJO CT	87.50	87.50	9.00	9.00	0.00	0.00	0.00	0.00	0.00	0.00	0.00	0.00	
304220048	15889 ALISA VIEJO CT	87.50	87.50	9.00	9.00	0.00	0.00	0.00	0.00	0.00	0.00	0.00	0.00	
304220049	15899 ALISA VIEJO CT	87.50	87.50	9.00	9.00	0.00	0.00	0.00	0.00	0.00	0.00	0.00	0.00	
304220050	15900 ALISA VIEJO CT	87.50	87.50	9.00	9.00	0.00	0.00	0.00	0.00	0.00	0.00	0.00	0.00	
304220051	15890 ALISA VIEJO CT	87.50	87.50	9.00	9.00	0.00	0.00	0.00	0.00	0.00	0.00	0.00	0.00	
304220052	15880 ALISA VIEJO CT	87.50	87.50	9.00	9.00	0.00	0.00	0.00	0.00	0.00	0.00	0.00	0.00	
304220053	15870 ALISA VIEJO CT	87.50	87.50	9.00	9.00	0.00	0.00	0.00	0.00	0.00	0.00	0.00	0.00	
304220054	15860 ALISA VIEJO CT	87.50	87.50	9.00	9.00	0.00	0.00	0.00	0.00	0.00	0.00	0.00	0.00	
304220055	15850 ALISA VIEJO CT	87.50	87.50	9.00	9.00	0.00	0.00	0.00	0.00	0.00	0.00	0.00	0.00	
304220056	15889 BONITA VERDE CT	87.50	87.50	9.00	9.00	0.00	0.00	0.00	0.00	0.00	0.00	0.00	0.00	
304220057	15899 BONITA VERDE CT	87.50	87.50	9.00	9.00	0.00	0.00	0.00	0.00	0.00	0.00	0.00	0.00	
304220058	15909 BONITA VERDE CT	87.50	87.50	9.00	9.00	0.00	0.00	0.00	0.00	0.00	0.00	0.00	0.00	
304220059	15919 BONITA VERDE CT	87.50	87.50	9.00	9.00	0.00	0.00	0.00	0.00	0.00	0.00	0.00	0.00	
304220060	15929 BONITA VERDE CT	87.50	87.50	9.00	9.00	0.00	0.00	0.00	0.00	0.00	0.00	0.00	0.00	
304220061	15953 BONITA VERDE CT	87.50	87.50	9.00	9.00	0.00	0.00	0.00	0.00	0.00	0.00	0.00	0.00	
304220062	15930 BONITA VERDE CT	87.50	87.50	9.00	9.00	0.00	0.00	0.00	0.00	0.00	0.00	0.00	0.00	
304220063	15920 BONITA VERDE CT	87.50	87.50	9.00	9.00	0.00	0.00	0.00	0.00	0.00	0.00	0.00	0.00	
304220064	15910 BONITA VERDE CT	87.50	87.50	9.00	9.00	0.00	0.00	0.00	0.00	0.00	0.00	0.00	0.00	
304220065	15900 BONITA VERDE CT	87.50	87.50	9.00	9.00	0.00	0.00	0.00	0.00	0.00	0.00	0.00	0.00	
304220066	15890 BONITA VERDE CT	87.50	87.50	9.00	9.00	0.00	0.00	0.00	0.00	0.00	0.00	0.00	0.00	
304220067	15880 BONITA VERDE CT	87.50	87.50	9.00	9.00	0.00	0.00	0.00	0.00	0.00	0.00	0.00	0.00	
304220070	15919 CAMINO REAL	87.50	87.50	9.00	9.00	0.00	0.00	0.00	0.00	0.00	0.00	0.00	0.00	
304220071	15931 CAMINO REAL ST	87.50	87.50	9.00	9.00	0.00	0.00	0.00	0.00	0.00	0.00	0.00	0.00	
304220072	15872 CAMINO REAL ST	87.50	87.50	9.00	9.00	0.00	0.00	0.00	0.00	0.00	0.00	0.00	0.00	
304220073	27669 CORTE DEL SOL	87.50	87.50	9.00	9.00	0.00	0.00	0.00	0.00	0.00	0.00	0.00	0.00	
304220074	27687 CORTE DEL SOL	87.50	87.50	9.00	9.00	0.00	0.00	0.00	0.00	0.00	0.00	0.00	0.00	
304220075	27705 CORTE DEL SOL	87.50	87.50	9.00	9.00	0.00	0.00	0.00	0.00	0.00	0.00	0.00	0.00	
304220076	27717 CORTE DEL SOL	87.50	87.50	9.00	9.00	0.00	0.00	0.00	0.00	0.00	0.00	0.00	0.00	
304220077	27718 CORTE DEL SOL	87.50	87.50	9.00	9.00	0.00	0.00	0.00	0.00	0.00	0.00	0.00	0.00	
304220078	27706 CORTE DEL SOL	87.50	87.50	9.00	9.00	0.00	0.00	0.00	0.00	0.00	0.00	0.00	0.00	
304220079	27670 CORTE DEL SOL	87.50	87.50	9.00	9.00	0.00	0.00	0.00	0.00	0.00	0.00	0.00	0.00	

MORENO VALLEY COMMUNITY SERVICES DISTRICT
FISCAL YEAR 2015/16 MAXIMUM AND APPLIED PARCEL TAXES/CHARGES

ASSESSOR'S PARCEL NUMBER	SITUS ADDRESS	ZONE A		ZONE C		ZONE D		ZONE E		ZONE M		ZONE S		TRACT NUMBER
		MAXIMUM	APPLIED	MAXIMUM	APPLIED	MAXIMUM	APPLIED	MAXIMUM	APPLIED	MAXIMUM	APPLIED	MAXIMUM	APPLIED	
304220080	27658 CORTE DEL SOL	87.50	87.50	9.00	9.00	0.00	0.00	0.00	0.00	0.00	0.00	0.00	0.00	
304231001	28585 DORAL WAY	87.50	87.50	9.00	9.00	0.00	0.00	0.00	0.00	0.00	0.00	0.00	0.00	
304231002	28595 DORAL WAY	87.50	87.50	9.00	9.00	0.00	0.00	0.00	0.00	0.00	0.00	0.00	0.00	
304231003	28605 DORAL WAY	87.50	87.50	9.00	9.00	0.00	0.00	0.00	0.00	0.00	0.00	0.00	0.00	
304231004	28615 DORAL WAY	87.50	87.50	9.00	9.00	0.00	0.00	0.00	0.00	0.00	0.00	0.00	0.00	
304231005	15005 RYDER WAY	87.50	87.50	9.00	9.00	0.00	0.00	0.00	0.00	0.00	0.00	0.00	0.00	
304231006	15015 RYDER WAY	87.50	87.50	9.00	9.00	0.00	0.00	0.00	0.00	0.00	0.00	0.00	0.00	
304231007	15025 RYDER WAY	87.50	87.50	9.00	9.00	0.00	0.00	0.00	0.00	0.00	0.00	0.00	0.00	
304231008	15020 RYDER WAY	87.50	87.50	9.00	9.00	0.00	0.00	0.00	0.00	0.00	0.00	0.00	0.00	
304231009	15010 RYDER WAY	87.50	87.50	9.00	9.00	0.00	0.00	0.00	0.00	0.00	0.00	0.00	0.00	
304231010	15000 RYDER WAY	87.50	87.50	9.00	9.00	0.00	0.00	0.00	0.00	0.00	0.00	0.00	0.00	
304231011	14990 RYDER WAY	87.50	87.50	9.00	9.00	0.00	0.00	0.00	0.00	0.00	0.00	0.00	0.00	
304231012	14980 RYDER WAY	87.50	87.50	9.00	9.00	0.00	0.00	0.00	0.00	0.00	0.00	0.00	0.00	
304231013	14970 RYDER WAY	87.50	87.50	9.00	9.00	0.00	0.00	0.00	0.00	0.00	0.00	0.00	0.00	
304231014	14960 RYDER WAY	87.50	87.50	9.00	9.00	0.00	0.00	0.00	0.00	0.00	0.00	0.00	0.00	
304231015	14950 RYDER WAY	87.50	87.50	9.00	9.00	0.00	0.00	0.00	0.00	0.00	0.00	0.00	0.00	
304231016	14940 RYDER WAY	87.50	87.50	9.00	9.00	0.00	0.00	0.00	0.00	0.00	0.00	0.00	0.00	
304231017	14930 RYDER WAY	87.50	87.50	9.00	9.00	0.00	0.00	0.00	0.00	0.00	0.00	0.00	0.00	
304232001	28575 FOREST OAKS WAY	87.50	87.50	9.00	9.00	0.00	0.00	0.00	0.00	0.00	0.00	0.00	0.00	
304232002	28585 FOREST OAKS WAY	87.50	87.50	9.00	9.00	0.00	0.00	0.00	0.00	0.00	0.00	0.00	0.00	
304232003	28595 FOREST OAKS WAY	87.50	87.50	9.00	9.00	0.00	0.00	0.00	0.00	0.00	0.00	0.00	0.00	
304232004	28605 FOREST OAKS WAY	87.50	87.50	9.00	9.00	0.00	0.00	0.00	0.00	0.00	0.00	0.00	0.00	
304232005	28615 FOREST OAKS WAY	87.50	87.50	9.00	9.00	0.00	0.00	0.00	0.00	0.00	0.00	0.00	0.00	
304232006	14945 RYDER WAY	87.50	87.50	9.00	9.00	0.00	0.00	0.00	0.00	0.00	0.00	0.00	0.00	
304232007	14955 RYDER WAY	87.50	87.50	9.00	9.00	0.00	0.00	0.00	0.00	0.00	0.00	0.00	0.00	
304232008	14965 RYDER WAY	87.50	87.50	9.00	9.00	0.00	0.00	0.00	0.00	0.00	0.00	0.00	0.00	
304232009	14975 RYDER WAY	87.50	87.50	9.00	9.00	0.00	0.00	0.00	0.00	0.00	0.00	0.00	0.00	
304232010	28610 DORAL WAY	87.50	87.50	9.00	9.00	0.00	0.00	0.00	0.00	0.00	0.00	0.00	0.00	
304232011	28600 DORAL WAY	87.50	87.50	9.00	9.00	0.00	0.00	0.00	0.00	0.00	0.00	0.00	0.00	
304232012	28590 DORAL WAY	87.50	87.50	9.00	9.00	0.00	0.00	0.00	0.00	0.00	0.00	0.00	0.00	
304232013	28580 DORAL WAY	87.50	87.50	9.00	9.00	0.00	0.00	0.00	0.00	0.00	0.00	0.00	0.00	
304240003		87.50	87.50	9.00	9.00	0.00	0.00	0.00	0.00	0.00	0.00	0.00	0.00	
304240004		87.50	87.50	9.00	9.00	0.00	0.00	0.00	0.00	0.00	0.00	0.00	0.00	
304240006		87.50	87.50	9.00	9.00	0.00	0.00	0.00	0.00	0.00	0.00	0.00	0.00	
304240010		87.50	87.50	9.00	9.00	0.00	0.00	0.00	0.00	0.00	0.00	0.00	0.00	
304240013		87.50	87.50	9.00	9.00	0.00	0.00	0.00	0.00	0.00	0.00	0.00	0.00	
304240018		87.50	87.50	9.00	9.00	0.00	0.00	0.00	0.00	0.00	0.00	0.00	0.00	

MORENO VALLEY COMMUNITY SERVICES DISTRICT
FISCAL YEAR 2015/16 MAXIMUM AND APPLIED PARCEL TAXES/CHARGES

ASSESSOR'S PARCEL NUMBER	SITUS ADDRESS	ZONE A		ZONE C		ZONE D		ZONE E		ZONE M		ZONE S		TRACT NUMBER
		MAXIMUM	APPLIED	MAXIMUM	APPLIED	MAXIMUM	APPLIED	MAXIMUM	APPLIED	MAXIMUM	APPLIED	MAXIMUM	APPLIED	
304250006		87.50	87.50	9.00	9.00	0.00	0.00	0.00	0.00	0.00	0.00	0.00	0.00	
304250008		87.50	87.50	9.00	9.00	0.00	0.00	0.00	0.00	0.00	0.00	0.00	0.00	
304260003		87.50	87.50	9.00	9.00	0.00	0.00	0.00	0.00	0.00	0.00	0.00	0.00	
304260005		87.50	87.50	9.00	9.00	0.00	0.00	0.00	0.00	0.00	0.00	0.00	0.00	
304260006		87.50	87.50	9.00	9.00	0.00	0.00	0.00	0.00	0.00	0.00	0.00	0.00	
304260007	15551 VIA DEL LAGO	87.50	87.50	9.00	9.00	0.00	0.00	0.00	0.00	0.00	0.00	0.00	0.00	
304280010		87.50	87.50	9.00	9.00	0.00	0.00	0.00	0.00	0.00	0.00	0.00	0.00	
304280011		87.50	87.50	9.00	9.00	0.00	0.00	0.00	0.00	0.00	0.00	0.00	0.00	
304280012		87.50	87.50	9.00	9.00	0.00	0.00	0.00	0.00	0.00	0.00	0.00	0.00	
304280013		87.50	87.50	9.00	9.00	0.00	0.00	0.00	0.00	0.00	0.00	0.00	0.00	
304280014		87.50	87.50	9.00	9.00	0.00	0.00	0.00	0.00	0.00	0.00	0.00	0.00	
304290001	14651 GRANDVIEW DR	87.50	87.50	9.00	9.00	0.00	0.00	0.00	0.00	0.00	0.00	0.00	0.00	
304290002	14639 GRANDVIEW DR	87.50	87.50	9.00	9.00	0.00	0.00	0.00	0.00	0.00	0.00	0.00	0.00	
304290003	14627 GRANDVIEW DR	87.50	87.50	9.00	9.00	0.00	0.00	0.00	0.00	0.00	0.00	0.00	0.00	
304290004	14615 GRANDVIEW DR	87.50	87.50	9.00	9.00	0.00	0.00	0.00	0.00	0.00	0.00	0.00	0.00	
304290005	14603 GRANDVIEW DR	87.50	87.50	9.00	9.00	0.00	0.00	0.00	0.00	0.00	0.00	0.00	0.00	
304290006	14591 GRANDVIEW DR	87.50	87.50	9.00	9.00	0.00	0.00	0.00	0.00	0.00	0.00	0.00	0.00	
304290007	14579 GRANDVIEW DR	87.50	87.50	9.00	9.00	0.00	0.00	0.00	0.00	0.00	0.00	0.00	0.00	
304290008	14567 GRANDVIEW DR	87.50	87.50	9.00	9.00	0.00	0.00	0.00	0.00	0.00	0.00	0.00	0.00	
304290009	14555 GRANDVIEW DR	87.50	87.50	9.00	9.00	0.00	0.00	0.00	0.00	0.00	0.00	0.00	0.00	
304290010	14552 MOUNTAIN VISTA DR	87.50	87.50	9.00	9.00	0.00	0.00	0.00	0.00	0.00	0.00	0.00	0.00	
304290011	14562 MOUNTAIN VISTA DR	87.50	87.50	9.00	9.00	0.00	0.00	0.00	0.00	0.00	0.00	0.00	0.00	
304290012	14572 MOUNTAIN VISTA DR	87.50	87.50	9.00	9.00	0.00	0.00	0.00	0.00	0.00	0.00	0.00	0.00	
304290013	14582 MOUNTAIN VISTA DR	87.50	87.50	9.00	9.00	0.00	0.00	0.00	0.00	0.00	0.00	0.00	0.00	
304290014	14592 MOUNTAIN VISTA DR	87.50	87.50	9.00	9.00	0.00	0.00	0.00	0.00	0.00	0.00	0.00	0.00	
304290015	14602 MOUNTAIN VISTA DR	87.50	87.50	9.00	9.00	0.00	0.00	0.00	0.00	0.00	0.00	0.00	0.00	
304290016	14612 MOUNTAIN VISTA DR	87.50	87.50	9.00	9.00	0.00	0.00	0.00	0.00	0.00	0.00	0.00	0.00	
304290017	14622 MOUNTAIN VISTA DR	87.50	87.50	9.00	9.00	0.00	0.00	0.00	0.00	0.00	0.00	0.00	0.00	
304290018	14632 MOUNTAIN VISTA DR	87.50	87.50	9.00	9.00	0.00	0.00	0.00	0.00	0.00	0.00	0.00	0.00	
304290019		87.50	87.50	9.00	9.00	0.00	0.00	0.00	0.00	0.00	0.00	0.00	0.00	
304290020	14652 MOUNTAIN VISTA DR	87.50	87.50	9.00	9.00	0.00	0.00	0.00	0.00	0.00	0.00	0.00	0.00	
304290021	14662 MOUNTAIN VISTA DR	87.50	87.50	9.00	9.00	0.00	0.00	0.00	0.00	0.00	0.00	0.00	0.00	
304290022	28885 BIG PINE WAY	87.50	87.50	9.00	9.00	0.00	0.00	0.00	0.00	0.00	0.00	0.00	0.00	
304290023	28877 BIG PINE WAY	87.50	87.50	9.00	9.00	0.00	0.00	0.00	0.00	0.00	0.00	0.00	0.00	
304290024	28869 BIG PINE WAY	87.50	87.50	9.00	9.00	0.00	0.00	0.00	0.00	0.00	0.00	0.00	0.00	
304290025	28845 BIG PINE WAY	87.50	87.50	9.00	9.00	0.00	0.00	0.00	0.00	0.00	0.00	0.00	0.00	
304290026	28837 BIG PINE WAY	87.50	87.50	9.00	9.00	0.00	0.00	0.00	0.00	0.00	0.00	0.00	0.00	

MORENO VALLEY COMMUNITY SERVICES DISTRICT
FISCAL YEAR 2015/16 MAXIMUM AND APPLIED PARCEL TAXES/CHARGES

ASSESSOR'S PARCEL NUMBER	SITUS ADDRESS	ZONE A		ZONE C		ZONE D		ZONE E		ZONE M		ZONE S		TRACT NUMBER
		MAXIMUM	APPLIED	MAXIMUM	APPLIED	MAXIMUM	APPLIED	MAXIMUM	APPLIED	MAXIMUM	APPLIED	MAXIMUM	APPLIED	
304290027	28825 BIG PINE WAY	87.50	87.50	9.00	9.00	0.00	0.00	0.00	0.00	0.00	0.00	0.00	0.00	
304290028	28817 BIG PINE WAY	87.50	87.50	9.00	9.00	0.00	0.00	0.00	0.00	0.00	0.00	0.00	0.00	
304290029	28809 BIG PINE WAY	87.50	87.50	9.00	9.00	0.00	0.00	0.00	0.00	0.00	0.00	0.00	0.00	
304290030	28801 BIG PINE WAY	87.50	87.50	9.00	9.00	0.00	0.00	0.00	0.00	0.00	0.00	0.00	0.00	
304290031	14597 EVEREST WAY	87.50	87.50	9.00	9.00	0.00	0.00	0.00	0.00	0.00	0.00	0.00	0.00	
304290032	14585 EVEREST WAY	87.50	87.50	9.00	9.00	0.00	0.00	0.00	0.00	0.00	0.00	0.00	0.00	
304290033	14573 EVEREST WAY	87.50	87.50	9.00	9.00	0.00	0.00	0.00	0.00	0.00	0.00	0.00	0.00	
304290034	14561 EVEREST WAY	87.50	87.50	9.00	9.00	0.00	0.00	0.00	0.00	0.00	0.00	0.00	0.00	
304290035	14549 EVEREST WAY	87.50	87.50	9.00	9.00	0.00	0.00	0.00	0.00	0.00	0.00	0.00	0.00	
304290036	14537 EVEREST WAY	87.50	87.50	9.00	9.00	0.00	0.00	0.00	0.00	0.00	0.00	0.00	0.00	
304290037	14525 EVEREST WAY	87.50	87.50	9.00	9.00	0.00	0.00	0.00	0.00	0.00	0.00	0.00	0.00	
304290038	28800 RANIER WAY	87.50	87.50	9.00	9.00	0.00	0.00	0.00	0.00	0.00	0.00	0.00	0.00	
304290039	28810 RAINIER WAY	87.50	87.50	9.00	9.00	0.00	0.00	0.00	0.00	0.00	0.00	0.00	0.00	
304290040	28820 RAINIER WAY	87.50	87.50	9.00	9.00	0.00	0.00	0.00	0.00	0.00	0.00	0.00	0.00	
304290041	14544 EVEREST WAY	87.50	87.50	9.00	9.00	0.00	0.00	0.00	0.00	0.00	0.00	0.00	0.00	
304290042	14556 EVEREST WAY	87.50	87.50	9.00	9.00	0.00	0.00	0.00	0.00	0.00	0.00	0.00	0.00	
304290043	28814 BIG PINE WAY	87.50	87.50	9.00	9.00	0.00	0.00	0.00	0.00	0.00	0.00	0.00	0.00	
304290044	28824 BIG PINE WAY	87.50	87.50	9.00	9.00	0.00	0.00	0.00	0.00	0.00	0.00	0.00	0.00	
304290045	28834 BIG PINE WAY	87.50	87.50	9.00	9.00	0.00	0.00	0.00	0.00	0.00	0.00	0.00	0.00	
304290046	28844 BIG PINE WAY	87.50	87.50	9.00	9.00	0.00	0.00	0.00	0.00	0.00	0.00	0.00	0.00	
304290047	28854 BIG PINE WAY	87.50	87.50	9.00	9.00	0.00	0.00	0.00	0.00	0.00	0.00	0.00	0.00	
304290048	28864 BIG PINE WAY	87.50	87.50	9.00	9.00	0.00	0.00	0.00	0.00	0.00	0.00	0.00	0.00	
304290049	14599 MOUNTAIN VISTA	87.50	87.50	9.00	9.00	0.00	0.00	0.00	0.00	0.00	0.00	0.00	0.00	
304290050	14587 MOUNTAIN VISTA	87.50	87.50	9.00	9.00	0.00	0.00	0.00	0.00	0.00	0.00	0.00	0.00	
304290051	14575 MOUNTAIN VISTA DR	87.50	87.50	9.00	9.00	0.00	0.00	0.00	0.00	0.00	0.00	0.00	0.00	
304290052	14563 MOUNTAIN VISTA DR	87.50	87.50	9.00	9.00	0.00	0.00	0.00	0.00	0.00	0.00	0.00	0.00	
304290053	14551 MOUNTAIN VISTA DR	87.50	87.50	9.00	9.00	0.00	0.00	0.00	0.00	0.00	0.00	0.00	0.00	
304290054	28860 RAINIER WAY	87.50	87.50	9.00	9.00	0.00	0.00	0.00	0.00	0.00	0.00	0.00	0.00	
304290055	28870 RAINIER WAY	87.50	87.50	9.00	9.00	0.00	0.00	0.00	0.00	0.00	0.00	0.00	0.00	
304290056	28880 RAINIER WAY	87.50	87.50	9.00	9.00	0.00	0.00	0.00	0.00	0.00	0.00	0.00	0.00	
304290057	28890 RAINIER WAY	87.50	87.50	9.00	9.00	0.00	0.00	0.00	0.00	0.00	0.00	0.00	0.00	
304290058	28900 RAINIER WAY	87.50	87.50	9.00	9.00	0.00	0.00	0.00	0.00	0.00	0.00	0.00	0.00	
304290059	28910 RAINIER WAY	87.50	87.50	9.00	9.00	0.00	0.00	0.00	0.00	0.00	0.00	0.00	0.00	
304290060	28920 RAINIER WAY	87.50	87.50	9.00	9.00	0.00	0.00	0.00	0.00	0.00	0.00	0.00	0.00	
304290061	28930 RAINIER WAY	87.50	87.50	9.00	9.00	0.00	0.00	0.00	0.00	0.00	0.00	0.00	0.00	
304290062	28940 RAINIER WAY	87.50	87.50	9.00	9.00	0.00	0.00	0.00	0.00	0.00	0.00	0.00	0.00	
304290063	28950 RAINIER WAY	87.50	87.50	9.00	9.00	0.00	0.00	0.00	0.00	0.00	0.00	0.00	0.00	

MORENO VALLEY COMMUNITY SERVICES DISTRICT
FISCAL YEAR 2015/16 MAXIMUM AND APPLIED PARCEL TAXES/CHARGES

ASSESSOR'S PARCEL NUMBER	SITUS ADDRESS	ZONE A		ZONE C		ZONE D		ZONE E		ZONE M		ZONE S		TRACT NUMBER
		MAXIMUM	APPLIED	MAXIMUM	APPLIED	MAXIMUM	APPLIED	MAXIMUM	APPLIED	MAXIMUM	APPLIED	MAXIMUM	APPLIED	
304290064	14530 GRANDVIEW DR	87.50	87.50	9.00	9.00	0.00	0.00	0.00	0.00	0.00	0.00	0.00	0.00	
304290065	14540 GRANDVIEW DR	87.50	87.50	9.00	9.00	0.00	0.00	0.00	0.00	0.00	0.00	0.00	0.00	
304290066	14550 GRANDVIEW DR	87.50	87.50	9.00	9.00	0.00	0.00	0.00	0.00	0.00	0.00	0.00	0.00	
304290067	14560 GRANDVIEW DR	87.50	87.50	9.00	9.00	0.00	0.00	0.00	0.00	0.00	0.00	0.00	0.00	
304290068	14570 GRANDVIEW DR	87.50	87.50	9.00	9.00	0.00	0.00	0.00	0.00	0.00	0.00	0.00	0.00	
304290069	14580 GRANDVIEW DR	87.50	87.50	9.00	9.00	0.00	0.00	0.00	0.00	0.00	0.00	0.00	0.00	
304290070	14590 GRANDVIEW DR	87.50	87.50	9.00	9.00	0.00	0.00	0.00	0.00	0.00	0.00	0.00	0.00	
304290071	14600 GRANDVIEW DR	87.50	87.50	9.00	9.00	0.00	0.00	0.00	0.00	0.00	0.00	0.00	0.00	
304290072	14610 GRANDVIEW DR	87.50	87.50	9.00	9.00	0.00	0.00	0.00	0.00	0.00	0.00	0.00	0.00	
304290073	14620 GRANDVIEW DR	87.50	87.50	9.00	9.00	0.00	0.00	0.00	0.00	0.00	0.00	0.00	0.00	
304290074	14630 GRANDVIEW DR	87.50	87.50	9.00	9.00	0.00	0.00	0.00	0.00	0.00	0.00	0.00	0.00	
304290075	14640 GRANDVIEW DR	87.50	87.50	9.00	9.00	0.00	0.00	0.00	0.00	0.00	0.00	0.00	0.00	
304290076	14650 GRANDVIEW DR	87.50	87.50	9.00	9.00	0.00	0.00	0.00	0.00	0.00	0.00	0.00	0.00	
304290077	14660 GRANDVIEW DR	87.50	87.50	9.00	9.00	0.00	0.00	0.00	0.00	0.00	0.00	0.00	0.00	
304300001	14895 SAN JACINTO DR	87.50	87.50	9.00	9.00	0.00	0.00	0.00	0.00	0.00	0.00	0.00	0.00	
304300002	14885 SAN JACINTO DR	87.50	87.50	9.00	9.00	0.00	0.00	0.00	0.00	0.00	0.00	0.00	0.00	
304300003	14875 SAN JACINTO DR	87.50	87.50	9.00	9.00	0.00	0.00	0.00	0.00	0.00	0.00	0.00	0.00	
304300004	14865 SAN JACINTO DR	87.50	87.50	9.00	9.00	0.00	0.00	0.00	0.00	0.00	0.00	0.00	0.00	
304300005	14855 SAN JACINTO DR	87.50	87.50	9.00	9.00	0.00	0.00	0.00	0.00	0.00	0.00	0.00	0.00	
304300006	14845 SAN JACINTO DR	87.50	87.50	9.00	9.00	0.00	0.00	0.00	0.00	0.00	0.00	0.00	0.00	
304300007	14835 SAN JACINTO DR	87.50	87.50	9.00	9.00	0.00	0.00	0.00	0.00	0.00	0.00	0.00	0.00	
304300008	14825 SAN JACINTO DR	87.50	87.50	9.00	9.00	0.00	0.00	0.00	0.00	0.00	0.00	0.00	0.00	
304300009	14815 SAN JACINTO DR	87.50	87.50	9.00	9.00	0.00	0.00	0.00	0.00	0.00	0.00	0.00	0.00	
304300010	14805 SAN JACINTO DR	87.50	87.50	9.00	9.00	0.00	0.00	0.00	0.00	0.00	0.00	0.00	0.00	
304300011	14795 SAN JACINTO DR	87.50	87.50	9.00	9.00	0.00	0.00	0.00	0.00	0.00	0.00	0.00	0.00	
304300012	14785 SAN JACINTO DR	87.50	87.50	9.00	9.00	0.00	0.00	0.00	0.00	0.00	0.00	0.00	0.00	
304300013	14775 SAN JACINTO DR	87.50	87.50	9.00	9.00	0.00	0.00	0.00	0.00	0.00	0.00	0.00	0.00	
304300014	14765 SAN JACINTO DR	87.50	87.50	9.00	9.00	0.00	0.00	0.00	0.00	0.00	0.00	0.00	0.00	
304300015	14755 SAN JACINTO DR	87.50	87.50	9.00	9.00	0.00	0.00	0.00	0.00	0.00	0.00	0.00	0.00	
304300016	14745 SAN JACINTO DR	87.50	87.50	9.00	9.00	0.00	0.00	0.00	0.00	0.00	0.00	0.00	0.00	
304300017	14735 SAN JACINTO DR	87.50	87.50	9.00	9.00	0.00	0.00	0.00	0.00	0.00	0.00	0.00	0.00	
304300018	14725 SAN JACINTO DR	87.50	87.50	9.00	9.00	0.00	0.00	0.00	0.00	0.00	0.00	0.00	0.00	
304300019	14715 SAN JACINTO DR	87.50	87.50	9.00	9.00	0.00	0.00	0.00	0.00	0.00	0.00	0.00	0.00	
304300020	14705 SAN JACINTO DR	87.50	87.50	9.00	9.00	0.00	0.00	0.00	0.00	0.00	0.00	0.00	0.00	
304300021	14695 SAN JACINTO DR	87.50	87.50	9.00	9.00	0.00	0.00	0.00	0.00	0.00	0.00	0.00	0.00	
304300022	14685 SAN JACINTO DR	87.50	87.50	9.00	9.00	0.00	0.00	0.00	0.00	0.00	0.00	0.00	0.00	
304300023	28210 GRANDVIEW DR	87.50	87.50	9.00	9.00	0.00	0.00	0.00	0.00	0.00	0.00	0.00	0.00	

MORENO VALLEY COMMUNITY SERVICES DISTRICT
FISCAL YEAR 2015/16 MAXIMUM AND APPLIED PARCEL TAXES/CHARGES

ASSESSOR'S PARCEL NUMBER	SITUS ADDRESS	ZONE A		ZONE C		ZONE D		ZONE E		ZONE M		ZONE S		TRACT NUMBER
		MAXIMUM	APPLIED	MAXIMUM	APPLIED	MAXIMUM	APPLIED	MAXIMUM	APPLIED	MAXIMUM	APPLIED	MAXIMUM	APPLIED	
304300024	28220 GRANDVIEW DR	87.50	87.50	9.00	9.00	0.00	0.00	0.00	0.00	0.00	0.00	0.00	0.00	
304300025	28230 GRANDVIEW DR	87.50	87.50	9.00	9.00	0.00	0.00	0.00	0.00	0.00	0.00	0.00	0.00	
304300026	28240 GRANDVIEW DR	87.50	87.50	9.00	9.00	0.00	0.00	0.00	0.00	0.00	0.00	0.00	0.00	
304300027	28250 GRANDVIEW DR	87.50	87.50	9.00	9.00	0.00	0.00	0.00	0.00	0.00	0.00	0.00	0.00	
304300028	28260 GRANDVIEW DR	87.50	87.50	9.00	9.00	0.00	0.00	0.00	0.00	0.00	0.00	0.00	0.00	
304300029	28270 GRANDVIEW DR	87.50	87.50	9.00	9.00	0.00	0.00	0.00	0.00	0.00	0.00	0.00	0.00	
304300030	28280 GRANDVIEW DR	87.50	87.50	9.00	9.00	0.00	0.00	0.00	0.00	0.00	0.00	0.00	0.00	
304300031	28290 GRANDVIEW DR	87.50	87.50	9.00	9.00	0.00	0.00	0.00	0.00	0.00	0.00	0.00	0.00	
304300032	28300 GRANDVIEW DR	87.50	87.50	9.00	9.00	0.00	0.00	0.00	0.00	0.00	0.00	0.00	0.00	
304300033	28310 GRANDVIEW DR	87.50	87.50	9.00	9.00	0.00	0.00	0.00	0.00	0.00	0.00	0.00	0.00	
304300034	28320 GRANDVIEW DR	87.50	87.50	9.00	9.00	0.00	0.00	0.00	0.00	0.00	0.00	0.00	0.00	
304300035	28330 GRANDVIEW DR	87.50	87.50	9.00	9.00	0.00	0.00	0.00	0.00	0.00	0.00	0.00	0.00	
304300036	28333 GRANDVIEW DR	87.50	87.50	9.00	9.00	0.00	0.00	0.00	0.00	0.00	0.00	0.00	0.00	
304300037	28323 GRANDVIEW DR	87.50	87.50	9.00	9.00	0.00	0.00	0.00	0.00	0.00	0.00	0.00	0.00	
304300038	14736 ROCKY MOUNTAIN WAY	87.50	87.50	9.00	9.00	0.00	0.00	0.00	0.00	0.00	0.00	0.00	0.00	
304300039	14746 ROCKY MOUNTAIN WAY	87.50	87.50	9.00	9.00	0.00	0.00	0.00	0.00	0.00	0.00	0.00	0.00	
304300040	14756 ROCKY MOUNTAIN WAY	87.50	87.50	9.00	9.00	0.00	0.00	0.00	0.00	0.00	0.00	0.00	0.00	
304300041	14763 ROCKY MOUNTAIN WAY	87.50	87.50	9.00	9.00	0.00	0.00	0.00	0.00	0.00	0.00	0.00	0.00	
304300042	14753 ROCKY MOUNTAIN WAY	87.50	87.50	9.00	9.00	0.00	0.00	0.00	0.00	0.00	0.00	0.00	0.00	
304300043	14743 ROCKY MOUNTAIN WAY	87.50	87.50	9.00	9.00	0.00	0.00	0.00	0.00	0.00	0.00	0.00	0.00	
304300044	14733 ROCKY MOUNTAIN WAY	87.50	87.50	9.00	9.00	0.00	0.00	0.00	0.00	0.00	0.00	0.00	0.00	
304300045	14723 ROCKY MOUNTAIN WAY	87.50	87.50	9.00	9.00	0.00	0.00	0.00	0.00	0.00	0.00	0.00	0.00	
304300046	14713 ROCKY MOUNTAIN WAY	87.50	87.50	9.00	9.00	0.00	0.00	0.00	0.00	0.00	0.00	0.00	0.00	
304300047	28273 GRANDVIEW DR	87.50	87.50	9.00	9.00	0.00	0.00	0.00	0.00	0.00	0.00	0.00	0.00	
304300048	28263 GRANDVIEW DR	87.50	87.50	9.00	9.00	0.00	0.00	0.00	0.00	0.00	0.00	0.00	0.00	
304300049	28253 GRANDVIEW DR	87.50	87.50	9.00	9.00	0.00	0.00	0.00	0.00	0.00	0.00	0.00	0.00	
304300050	28243 GRANDVIEW DR	87.50	87.50	9.00	9.00	0.00	0.00	0.00	0.00	0.00	0.00	0.00	0.00	
304300051	28233 GRANDVIEW DR	87.50	87.50	9.00	9.00	0.00	0.00	0.00	0.00	0.00	0.00	0.00	0.00	
304300052	14748 SAN JACINTO DR	87.50	87.50	9.00	9.00	0.00	0.00	0.00	0.00	0.00	0.00	0.00	0.00	
304300053	14758 SAN JACINTO DR	87.50	87.50	9.00	9.00	0.00	0.00	0.00	0.00	0.00	0.00	0.00	0.00	
304300054	14768 SAN JACINTO DR	87.50	87.50	9.00	9.00	0.00	0.00	0.00	0.00	0.00	0.00	0.00	0.00	
304300055	14778 SAN JACINTO DR	87.50	87.50	9.00	9.00	0.00	0.00	0.00	0.00	0.00	0.00	0.00	0.00	
304300056	14788 SAN JACINTO DR	87.50	87.50	9.00	9.00	0.00	0.00	0.00	0.00	0.00	0.00	0.00	0.00	
304300057	14798 SAN JACINTO DR	87.50	87.50	9.00	9.00	0.00	0.00	0.00	0.00	0.00	0.00	0.00	0.00	
304300058	14808 SAN JACINTO DR	87.50	87.50	9.00	9.00	0.00	0.00	0.00	0.00	0.00	0.00	0.00	0.00	
304300059	14818 SAN JACINTO DR	87.50	87.50	9.00	9.00	0.00	0.00	0.00	0.00	0.00	0.00	0.00	0.00	
304300060	14828 SAN JACINTO DR	87.50	87.50	9.00	9.00	0.00	0.00	0.00	0.00	0.00	0.00	0.00	0.00	

MORENO VALLEY COMMUNITY SERVICES DISTRICT
FISCAL YEAR 2015/16 MAXIMUM AND APPLIED PARCEL TAXES/CHARGES

ASSESSOR'S PARCEL NUMBER	SITUS ADDRESS	ZONE A		ZONE C		ZONE D		ZONE E		ZONE M		ZONE S		TRACT NUMBER
		MAXIMUM	APPLIED	MAXIMUM	APPLIED	MAXIMUM	APPLIED	MAXIMUM	APPLIED	MAXIMUM	APPLIED	MAXIMUM	APPLIED	
304300061	14838 SAN JACINTO DR	87.50	87.50	9.00	9.00	0.00	0.00	0.00	0.00	0.00	0.00	0.00	0.00	
304300062	14848 SAN JACINTO DR	87.50	87.50	9.00	9.00	0.00	0.00	0.00	0.00	0.00	0.00	0.00	0.00	
304300063	14858 SAN JACINTO DR	87.50	87.50	9.00	9.00	0.00	0.00	0.00	0.00	0.00	0.00	0.00	0.00	
304300064	14868 SAN JACINTO DR	87.50	87.50	9.00	9.00	0.00	0.00	0.00	0.00	0.00	0.00	0.00	0.00	
304300065	14878 SAN JACINTO DR	87.50	87.50	9.00	9.00	0.00	0.00	0.00	0.00	0.00	0.00	0.00	0.00	
304300066	14888 SAN JACINTO DR	87.50	87.50	9.00	9.00	0.00	0.00	0.00	0.00	0.00	0.00	0.00	0.00	
304310001	28340 GRANDVIEW DR	87.50	87.50	9.00	9.00	0.00	0.00	0.00	0.00	0.00	0.00	0.00	0.00	
304310002	28350 GRANDVIEW DR	87.50	87.50	9.00	9.00	0.00	0.00	0.00	0.00	0.00	0.00	0.00	0.00	
304310003	28360 GRANDVIEW DR	87.50	87.50	9.00	9.00	0.00	0.00	0.00	0.00	0.00	0.00	0.00	0.00	
304310004	28370 GRANDVIEW DR	87.50	87.50	9.00	9.00	0.00	0.00	0.00	0.00	0.00	0.00	0.00	0.00	
304310005	28380 GRANDVIEW DR	87.50	87.50	9.00	9.00	0.00	0.00	0.00	0.00	0.00	0.00	0.00	0.00	
304310006	28390 GRANDVIEW DR	87.50	87.50	9.00	9.00	0.00	0.00	0.00	0.00	0.00	0.00	0.00	0.00	
304310007	28400 GRANDVIEW DR	87.50	87.50	9.00	9.00	0.00	0.00	0.00	0.00	0.00	0.00	0.00	0.00	
304310008	28410 GRANDVIEW DR	87.50	87.50	9.00	9.00	0.00	0.00	0.00	0.00	0.00	0.00	0.00	0.00	
304310009	28420 GRANDVIEW DR	87.50	87.50	9.00	9.00	0.00	0.00	0.00	0.00	0.00	0.00	0.00	0.00	
304310010	28430 GRANDVIEW DR	87.50	87.50	9.00	9.00	0.00	0.00	0.00	0.00	0.00	0.00	0.00	0.00	
304310011	28440 GRANDVIEW DR	87.50	87.50	9.00	9.00	0.00	0.00	0.00	0.00	0.00	0.00	0.00	0.00	
304310012	28450 GRANDVIEW DR	87.50	87.50	9.00	9.00	0.00	0.00	0.00	0.00	0.00	0.00	0.00	0.00	
304310013	28460 GRANDVIEW DR	87.50	87.50	9.00	9.00	0.00	0.00	0.00	0.00	0.00	0.00	0.00	0.00	
304310014	28470 GRANDVIEW DR	87.50	87.50	9.00	9.00	0.00	0.00	0.00	0.00	0.00	0.00	0.00	0.00	
304310015	28480 GRANDVIEW DR	87.50	87.50	9.00	9.00	0.00	0.00	0.00	0.00	0.00	0.00	0.00	0.00	
304310016	28490 GRANDVIEW DR	87.50	87.50	9.00	9.00	0.00	0.00	0.00	0.00	0.00	0.00	0.00	0.00	
304310017	28500 GRANDVIEW DR	87.50	87.50	9.00	9.00	0.00	0.00	0.00	0.00	0.00	0.00	0.00	0.00	
304310018	28510 GRANDVIEW DR	87.50	87.50	9.00	9.00	0.00	0.00	0.00	0.00	0.00	0.00	0.00	0.00	
304310019	28520 GRANDVIEW DR	87.50	87.50	9.00	9.00	0.00	0.00	0.00	0.00	0.00	0.00	0.00	0.00	
304310020	28530 GRANDVIEW DR	87.50	87.50	9.00	9.00	0.00	0.00	0.00	0.00	0.00	0.00	0.00	0.00	
304310021	28540 GRANDVIEW DR	87.50	87.50	9.00	9.00	0.00	0.00	0.00	0.00	0.00	0.00	0.00	0.00	
304310022	28550 GRANDVIEW DR	87.50	87.50	9.00	9.00	0.00	0.00	0.00	0.00	0.00	0.00	0.00	0.00	
304310023	28560 GRANDVIEW DR	87.50	87.50	9.00	9.00	0.00	0.00	0.00	0.00	0.00	0.00	0.00	0.00	
304310024	28570 GRANDVIEW DR	87.50	87.50	9.00	9.00	0.00	0.00	0.00	0.00	0.00	0.00	0.00	0.00	
304310025	28580 GRANDVIEW DR	87.50	87.50	9.00	9.00	0.00	0.00	0.00	0.00	0.00	0.00	0.00	0.00	
304310026	28590 GRANDVIEW DR	87.50	87.50	9.00	9.00	0.00	0.00	0.00	0.00	0.00	0.00	0.00	0.00	
304310027	28600 GRANDVIEW DR	87.50	87.50	9.00	9.00	0.00	0.00	0.00	0.00	0.00	0.00	0.00	0.00	
304310028	28610 GRANDVIEW DR	87.50	87.50	9.00	9.00	0.00	0.00	0.00	0.00	0.00	0.00	0.00	0.00	
304310029	28620 GRANDVIEW DR	87.50	87.50	9.00	9.00	0.00	0.00	0.00	0.00	0.00	0.00	0.00	0.00	
304310030	28613 GRANDVIEW DR	87.50	87.50	9.00	9.00	0.00	0.00	0.00	0.00	0.00	0.00	0.00	0.00	
304310031	28603 GRANDVIEW DR	87.50	87.50	9.00	9.00	0.00	0.00	0.00	0.00	0.00	0.00	0.00	0.00	

MORENO VALLEY COMMUNITY SERVICES DISTRICT
FISCAL YEAR 2015/16 MAXIMUM AND APPLIED PARCEL TAXES/CHARGES

ASSESSOR'S PARCEL NUMBER	SITUS ADDRESS	ZONE A		ZONE C		ZONE D		ZONE E		ZONE M		ZONE S		TRACT NUMBER
		MAXIMUM	APPLIED	MAXIMUM	APPLIED	MAXIMUM	APPLIED	MAXIMUM	APPLIED	MAXIMUM	APPLIED	MAXIMUM	APPLIED	
304310032	28593 GRANDVIEW DR	87.50	87.50	9.00	9.00	0.00	0.00	0.00	0.00	0.00	0.00	0.00	0.00	
304310033	28583 GRANDVIEW DR	87.50	87.50	9.00	9.00	0.00	0.00	0.00	0.00	0.00	0.00	0.00	0.00	
304310034	14750 BIG BEAR DR	87.50	87.50	9.00	9.00	0.00	0.00	0.00	0.00	0.00	0.00	0.00	0.00	
304310035	14760 BIG BEAR DR	87.50	87.50	9.00	9.00	0.00	0.00	0.00	0.00	0.00	0.00	0.00	0.00	
304310036	14767 BIG BEAR DR	87.50	87.50	9.00	9.00	0.00	0.00	0.00	0.00	0.00	0.00	0.00	0.00	
304310037	14757 BIG BEAR DR	87.50	87.50	9.00	9.00	0.00	0.00	0.00	0.00	0.00	0.00	0.00	0.00	
304310038	14747 BIG BEAR DR	87.50	87.50	9.00	9.00	0.00	0.00	0.00	0.00	0.00	0.00	0.00	0.00	
304310039	14737 BIG BEAR DR	87.50	87.50	9.00	9.00	0.00	0.00	0.00	0.00	0.00	0.00	0.00	0.00	
304310040	14727 BIG BEAR DR	87.50	87.50	9.00	9.00	0.00	0.00	0.00	0.00	0.00	0.00	0.00	0.00	
304310041	14717 BIG BEAR DR	87.50	87.50	9.00	9.00	0.00	0.00	0.00	0.00	0.00	0.00	0.00	0.00	
304310042	28493 GRANDVIEW DR	87.50	87.50	9.00	9.00	0.00	0.00	0.00	0.00	0.00	0.00	0.00	0.00	
304310043	28483 GRANDVIEW DR	87.50	87.50	9.00	9.00	0.00	0.00	0.00	0.00	0.00	0.00	0.00	0.00	
304310044	28473 GRANDVIEW DR	87.50	87.50	9.00	9.00	0.00	0.00	0.00	0.00	0.00	0.00	0.00	0.00	
304310045	28463 GRANDVIEW DR	87.50	87.50	9.00	9.00	0.00	0.00	0.00	0.00	0.00	0.00	0.00	0.00	
304310046	28453 GRANDVIEW DR	87.50	87.50	9.00	9.00	0.00	0.00	0.00	0.00	0.00	0.00	0.00	0.00	
304310047	28443 GRANDVIEW DR	87.50	87.50	9.00	9.00	0.00	0.00	0.00	0.00	0.00	0.00	0.00	0.00	
304310048	14742 PIKES PEAK WAY	87.50	87.50	9.00	9.00	0.00	0.00	0.00	0.00	0.00	0.00	0.00	0.00	
304310049	14749 PIKES PEAK WAY	87.50	87.50	9.00	9.00	0.00	0.00	0.00	0.00	0.00	0.00	0.00	0.00	
304310050	14739 PIKES PEAK WAY	87.50	87.50	9.00	9.00	0.00	0.00	0.00	0.00	0.00	0.00	0.00	0.00	
304310051	28413 GRANDVIEW DR	87.50	87.50	9.00	9.00	0.00	0.00	0.00	0.00	0.00	0.00	0.00	0.00	
304310052	28403 GRANDVIEW DR	87.50	87.50	9.00	9.00	0.00	0.00	0.00	0.00	0.00	0.00	0.00	0.00	
304310053	28393 GRANDVIEW DR	87.50	87.50	9.00	9.00	0.00	0.00	0.00	0.00	0.00	0.00	0.00	0.00	
304310054	28383 GRANDVIEW DR	87.50	87.50	9.00	9.00	0.00	0.00	0.00	0.00	0.00	0.00	0.00	0.00	
304310055	28373 GRANDVIEW DR	87.50	87.50	9.00	9.00	0.00	0.00	0.00	0.00	0.00	0.00	0.00	0.00	
304310056	14744 WHITE MOUNTAIN WAY	87.50	87.50	9.00	9.00	0.00	0.00	0.00	0.00	0.00	0.00	0.00	0.00	
304310057	14754 WHITE MOUNTAIN WAY	87.50	87.50	9.00	9.00	0.00	0.00	0.00	0.00	0.00	0.00	0.00	0.00	
304310058	14761 WHITE MOUNTAIN WAY	87.50	87.50	9.00	9.00	0.00	0.00	0.00	0.00	0.00	0.00	0.00	0.00	
304310059	14751 WHITE MOUNTAIN WAY	87.50	87.50	9.00	9.00	0.00	0.00	0.00	0.00	0.00	0.00	0.00	0.00	
304310060	14741 WHITE MOUNTAIN WAY	87.50	87.50	9.00	9.00	0.00	0.00	0.00	0.00	0.00	0.00	0.00	0.00	
304310061	28353 GRANDVIEW DR	87.50	87.50	9.00	9.00	0.00	0.00	0.00	0.00	0.00	0.00	0.00	0.00	
304310062	28343 GRANDVIEW DR	87.50	87.50	9.00	9.00	0.00	0.00	0.00	0.00	0.00	0.00	0.00	0.00	
304320001	28630 GRANDVIEW DR	87.50	87.50	9.00	9.00	0.00	0.00	0.00	0.00	0.00	0.00	0.00	0.00	
304320002	14755 GRANDVIEW DR	87.50	87.50	9.00	9.00	0.00	0.00	0.00	0.00	0.00	0.00	0.00	0.00	
304320003	14751 GRANDVIEW DR	87.50	87.50	9.00	9.00	0.00	0.00	0.00	0.00	0.00	0.00	0.00	0.00	
304320004	14747 GRANDVIEW DR	87.50	87.50	9.00	9.00	0.00	0.00	0.00	0.00	0.00	0.00	0.00	0.00	
304320005	14743 GRANDVIEW DR	87.50	87.50	9.00	9.00	0.00	0.00	0.00	0.00	0.00	0.00	0.00	0.00	
304320006	14739 GRANDVIEW DR	87.50	87.50	9.00	9.00	0.00	0.00	0.00	0.00	0.00	0.00	0.00	0.00	

MORENO VALLEY COMMUNITY SERVICES DISTRICT
FISCAL YEAR 2015/16 MAXIMUM AND APPLIED PARCEL TAXES/CHARGES

ASSESSOR'S PARCEL NUMBER	SITUS ADDRESS	ZONE A		ZONE C		ZONE D		ZONE E		ZONE M		ZONE S		TRACT NUMBER
		MAXIMUM	APPLIED	MAXIMUM	APPLIED	MAXIMUM	APPLIED	MAXIMUM	APPLIED	MAXIMUM	APPLIED	MAXIMUM	APPLIED	
304320007	14735 GRANDVIEW DR	87.50	87.50	9.00	9.00	0.00	0.00	0.00	0.00	0.00	0.00	0.00	0.00	
304320008	14731 GRANDVIEW DR	87.50	87.50	9.00	9.00	0.00	0.00	0.00	0.00	0.00	0.00	0.00	0.00	
304320009	14727 GRANDVIEW DR	87.50	87.50	9.00	9.00	0.00	0.00	0.00	0.00	0.00	0.00	0.00	0.00	
304320010	14723 GRANDVIEW DR	87.50	87.50	9.00	9.00	0.00	0.00	0.00	0.00	0.00	0.00	0.00	0.00	
304320011	14719 GRANDVIEW DR	87.50	87.50	9.00	9.00	0.00	0.00	0.00	0.00	0.00	0.00	0.00	0.00	
304320012	14715 GRANDVIEW DR	87.50	87.50	9.00	9.00	0.00	0.00	0.00	0.00	0.00	0.00	0.00	0.00	
304320013	14711 GRANDVIEW DR	87.50	87.50	9.00	9.00	0.00	0.00	0.00	0.00	0.00	0.00	0.00	0.00	
304320014	14707 GRANDVIEW DR	87.50	87.50	9.00	9.00	0.00	0.00	0.00	0.00	0.00	0.00	0.00	0.00	
304320015	14703 GRANDVIEW DR	87.50	87.50	9.00	9.00	0.00	0.00	0.00	0.00	0.00	0.00	0.00	0.00	
304320016	14699 GRANDVIEW DR	87.50	87.50	9.00	9.00	0.00	0.00	0.00	0.00	0.00	0.00	0.00	0.00	
304320017	14695 GRANDVIEW DR	87.50	87.50	9.00	9.00	0.00	0.00	0.00	0.00	0.00	0.00	0.00	0.00	
304320018	14691 GRANDVIEW DR	87.50	87.50	9.00	9.00	0.00	0.00	0.00	0.00	0.00	0.00	0.00	0.00	
304320019	14687 GRANDVIEW DR	87.50	87.50	9.00	9.00	0.00	0.00	0.00	0.00	0.00	0.00	0.00	0.00	
304320020	14683 GRANDVIEW DR	87.50	87.50	9.00	9.00	0.00	0.00	0.00	0.00	0.00	0.00	0.00	0.00	
304320021	14679 GRANDVIEW DR	87.50	87.50	9.00	9.00	0.00	0.00	0.00	0.00	0.00	0.00	0.00	0.00	
304320022	14675 GRANDVIEW DR	87.50	87.50	9.00	9.00	0.00	0.00	0.00	0.00	0.00	0.00	0.00	0.00	
304320023	14669 GRANDVIEW DR	87.50	87.50	9.00	9.00	0.00	0.00	0.00	0.00	0.00	0.00	0.00	0.00	
304320024	14661 GRANDVIEW DR	87.50	87.50	9.00	9.00	0.00	0.00	0.00	0.00	0.00	0.00	0.00	0.00	
304320025	14664 GRANDVIEW DR	87.50	87.50	9.00	9.00	0.00	0.00	0.00	0.00	0.00	0.00	0.00	0.00	
304320026	14668 GRANDVIEW DR	87.50	87.50	9.00	9.00	0.00	0.00	0.00	0.00	0.00	0.00	0.00	0.00	
304320027	14672 GRANDVIEW DR	87.50	87.50	9.00	9.00	0.00	0.00	0.00	0.00	0.00	0.00	0.00	0.00	
304320028	14676 GRANDVIEW DR	87.50	87.50	9.00	9.00	0.00	0.00	0.00	0.00	0.00	0.00	0.00	0.00	
304320029	14680 GRANDVIEW DR	87.50	87.50	9.00	9.00	0.00	0.00	0.00	0.00	0.00	0.00	0.00	0.00	
304320030	14684 GRANDVIEW DR	87.50	87.50	9.00	9.00	0.00	0.00	0.00	0.00	0.00	0.00	0.00	0.00	
304320031	14688 GRANDVIEW DR	87.50	87.50	9.00	9.00	0.00	0.00	0.00	0.00	0.00	0.00	0.00	0.00	
304320032	14692 GRANDVIEW DR	87.50	87.50	9.00	9.00	0.00	0.00	0.00	0.00	0.00	0.00	0.00	0.00	
304320033	14696 GRANDVIEW DR	87.50	87.50	9.00	9.00	0.00	0.00	0.00	0.00	0.00	0.00	0.00	0.00	
304320034	14700 GRANDVIEW DR	87.50	87.50	9.00	9.00	0.00	0.00	0.00	0.00	0.00	0.00	0.00	0.00	
304320035	14704 GRANDVIEW DR	87.50	87.50	9.00	9.00	0.00	0.00	0.00	0.00	0.00	0.00	0.00	0.00	
304320036	14708 GRANDVIEW DR	87.50	87.50	9.00	9.00	0.00	0.00	0.00	0.00	0.00	0.00	0.00	0.00	
304320037	14712 GRANDVIEW DR	87.50	87.50	9.00	9.00	0.00	0.00	0.00	0.00	0.00	0.00	0.00	0.00	
304320038	14716 GRANDVIEW DR	87.50	87.50	9.00	9.00	0.00	0.00	0.00	0.00	0.00	0.00	0.00	0.00	
304320039	14720 GRANDVIEW DR	87.50	87.50	9.00	9.00	0.00	0.00	0.00	0.00	0.00	0.00	0.00	0.00	
304320040	14724 GRANDVIEW DR	87.50	87.50	9.00	9.00	0.00	0.00	0.00	0.00	0.00	0.00	0.00	0.00	
304320041	14728 GRANDVIEW DR	87.50	87.50	9.00	9.00	0.00	0.00	0.00	0.00	0.00	0.00	0.00	0.00	
304320042	14732 GRANDVIEW DR	87.50	87.50	9.00	9.00	0.00	0.00	0.00	0.00	0.00	0.00	0.00	0.00	
304320043	14736 GRANDVIEW DR	87.50	87.50	9.00	9.00	0.00	0.00	0.00	0.00	0.00	0.00	0.00	0.00	

MORENO VALLEY COMMUNITY SERVICES DISTRICT
FISCAL YEAR 2015/16 MAXIMUM AND APPLIED PARCEL TAXES/CHARGES

ASSESSOR'S PARCEL NUMBER	SITUS ADDRESS	ZONE A		ZONE C		ZONE D		ZONE E		ZONE M		ZONE S		TRACT NUMBER
		MAXIMUM	APPLIED	MAXIMUM	APPLIED	MAXIMUM	APPLIED	MAXIMUM	APPLIED	MAXIMUM	APPLIED	MAXIMUM	APPLIED	
304320044	14740 GRANDVIEW DR	87.50	87.50	9.00	9.00	0.00	0.00	0.00	0.00	0.00	0.00	0.00	0.00	
304320045	14744 GRANDVIEW DR	87.50	87.50	9.00	9.00	0.00	0.00	0.00	0.00	0.00	0.00	0.00	0.00	
304320046	14748 GRANDVIEW DR	87.50	87.50	9.00	9.00	0.00	0.00	0.00	0.00	0.00	0.00	0.00	0.00	
304320047	14752 EAGLEHEAD MOUNTAIN DR	87.50	87.50	9.00	9.00	0.00	0.00	0.00	0.00	0.00	0.00	0.00	0.00	
304320048	14756 EAGLEHEAD MOUNTAIN DR	87.50	87.50	9.00	9.00	0.00	0.00	0.00	0.00	0.00	0.00	0.00	0.00	
304320049	14759 EAGLEHEAD MOUNTAIN	87.50	87.50	9.00	9.00	0.00	0.00	0.00	0.00	0.00	0.00	0.00	0.00	
304320050	28623 GRANDVIEW DR	87.50	87.50	9.00	9.00	0.00	0.00	0.00	0.00	0.00	0.00	0.00	0.00	
304330001	27938 DE LA VALLE DR	87.50	87.50	9.00	9.00	0.00	0.00	0.00	0.00	0.00	0.00	0.00	0.00	
304330002	27952 DE LA VALLE DR	87.50	87.50	9.00	9.00	0.00	0.00	0.00	0.00	0.00	0.00	0.00	0.00	
304330003	15854 LA COSTA ALTA DR	87.50	87.50	9.00	9.00	0.00	0.00	0.00	0.00	0.00	0.00	0.00	0.00	
304330004	15864 LA COSTA ALTA DR	87.50	87.50	9.00	9.00	0.00	0.00	0.00	0.00	0.00	0.00	0.00	0.00	
304330005	15874 LA COSTA ALTA DR	87.50	87.50	9.00	9.00	0.00	0.00	0.00	0.00	0.00	0.00	0.00	0.00	
304330006	15884 LA COSTA ALTA DR	87.50	87.50	9.00	9.00	0.00	0.00	0.00	0.00	0.00	0.00	0.00	0.00	
304330007	15894 LA COSTA ALTA DR	87.50	87.50	9.00	9.00	0.00	0.00	0.00	0.00	0.00	0.00	0.00	0.00	
304330008	15904 LA COSTA ALTA DR	87.50	87.50	9.00	9.00	0.00	0.00	0.00	0.00	0.00	0.00	0.00	0.00	
304330009	15914 LA COSTA ALTA DR	87.50	87.50	9.00	9.00	0.00	0.00	0.00	0.00	0.00	0.00	0.00	0.00	
304330010	15924 LA COSTA ALTA DR	87.50	87.50	9.00	9.00	0.00	0.00	0.00	0.00	0.00	0.00	0.00	0.00	
304330011	15934 LA COSTA ALTA DR	87.50	87.50	9.00	9.00	0.00	0.00	0.00	0.00	0.00	0.00	0.00	0.00	
304330012	15944 LA COSTA ALTA DR	87.50	87.50	9.00	9.00	0.00	0.00	0.00	0.00	0.00	0.00	0.00	0.00	
304330013	15954 LA COSTA ALTA DR	87.50	87.50	9.00	9.00	0.00	0.00	0.00	0.00	0.00	0.00	0.00	0.00	
304330014	15964 LA COSTA ALTA DR	87.50	87.50	9.00	9.00	0.00	0.00	0.00	0.00	0.00	0.00	0.00	0.00	
304330015	15974 LA COSTA ALTA DR	87.50	87.50	9.00	9.00	0.00	0.00	0.00	0.00	0.00	0.00	0.00	0.00	
304330016	15984 LA COSTA ALTA DR	87.50	87.50	9.00	9.00	0.00	0.00	0.00	0.00	0.00	0.00	0.00	0.00	
304330017	15951 LA COSTA ALTA DR	87.50	87.50	9.00	9.00	0.00	0.00	0.00	0.00	0.00	0.00	0.00	0.00	
304330018	15941 LA COSTA ALTA DR	87.50	87.50	9.00	9.00	0.00	0.00	0.00	0.00	0.00	0.00	0.00	0.00	
304330019	15931 LA COSTA ALTA DR	87.50	87.50	9.00	9.00	0.00	0.00	0.00	0.00	0.00	0.00	0.00	0.00	
304330020	15921 LA COSTA ALTA DR	87.50	87.50	9.00	9.00	0.00	0.00	0.00	0.00	0.00	0.00	0.00	0.00	
304330021	15911 LA COSTA ALTA DR	87.50	87.50	9.00	9.00	0.00	0.00	0.00	0.00	0.00	0.00	0.00	0.00	
304330022	15901 LA COSTA ALTA DR	87.50	87.50	9.00	9.00	0.00	0.00	0.00	0.00	0.00	0.00	0.00	0.00	
304330023	15891 LA COSTA ALTA DR	87.50	87.50	9.00	9.00	0.00	0.00	0.00	0.00	0.00	0.00	0.00	0.00	
304330024	15881 LA COSTA ALTA DR	87.50	87.50	9.00	9.00	0.00	0.00	0.00	0.00	0.00	0.00	0.00	0.00	
304330025	15871 LA COSTA ALTA DR	87.50	87.50	9.00	9.00	0.00	0.00	0.00	0.00	0.00	0.00	0.00	0.00	
304340001	15994 LA COSTA ALTA DR	87.50	87.50	9.00	9.00	0.00	0.00	0.00	0.00	0.00	0.00	0.00	0.00	
304340002	16004 LA COSTA ALTA DR	87.50	87.50	9.00	9.00	0.00	0.00	0.00	0.00	0.00	0.00	0.00	0.00	
304340003	16014 LA COSTA ALTA DR	87.50	87.50	9.00	9.00	0.00	0.00	0.00	0.00	0.00	0.00	0.00	0.00	
304340004	16024 LA COSTA ALTA DR	87.50	87.50	9.00	9.00	0.00	0.00	0.00	0.00	0.00	0.00	0.00	0.00	
304340005	16034 LA COSTA ALTA DR	87.50	87.50	9.00	9.00	0.00	0.00	0.00	0.00	0.00	0.00	0.00	0.00	

MORENO VALLEY COMMUNITY SERVICES DISTRICT
FISCAL YEAR 2015/16 MAXIMUM AND APPLIED PARCEL TAXES/CHARGES

ASSESSOR'S PARCEL NUMBER	SITUS ADDRESS	ZONE A		ZONE C		ZONE D		ZONE E		ZONE M		ZONE S		TRACT NUMBER
		MAXIMUM	APPLIED	MAXIMUM	APPLIED	MAXIMUM	APPLIED	MAXIMUM	APPLIED	MAXIMUM	APPLIED	MAXIMUM	APPLIED	
304340006	16044 LA COSTA ALTA DR	87.50	87.50	9.00	9.00	0.00	0.00	0.00	0.00	0.00	0.00	0.00	0.00	
304340007	16064 LA COSTA ALTA DR	87.50	87.50	9.00	9.00	0.00	0.00	0.00	0.00	0.00	0.00	0.00	0.00	
304340008	16075 LA COSTA ALTA DR	87.50	87.50	9.00	9.00	0.00	0.00	0.00	0.00	0.00	0.00	0.00	0.00	
304340009	16071 LA COSTA ALTA DR	87.50	87.50	9.00	9.00	0.00	0.00	0.00	0.00	0.00	0.00	0.00	0.00	
304340010	16061 LA COSTA ALTA DR	87.50	87.50	9.00	9.00	0.00	0.00	0.00	0.00	0.00	0.00	0.00	0.00	
304340011	16051 LA COSTA ALTA DR	87.50	87.50	9.00	9.00	0.00	0.00	0.00	0.00	0.00	0.00	0.00	0.00	
304340012	16041 LA COSTA ALTA DR	87.50	87.50	9.00	9.00	0.00	0.00	0.00	0.00	0.00	0.00	0.00	0.00	
304340013	16031 LA COSTA ALTA DR	87.50	87.50	9.00	9.00	0.00	0.00	0.00	0.00	0.00	0.00	0.00	0.00	
304340014	27683 VIA SOL ARRIVA	87.50	87.50	9.00	9.00	0.00	0.00	0.00	0.00	0.00	0.00	0.00	0.00	
304340015	27671 VIA SOL ARRIVA	87.50	87.50	9.00	9.00	0.00	0.00	0.00	0.00	0.00	0.00	0.00	0.00	
304340016	27659 VIA SOL ARRIVA	87.50	87.50	9.00	9.00	0.00	0.00	0.00	0.00	0.00	0.00	0.00	0.00	
304340017	27650 VIA SOL ARRIVA	87.50	87.50	9.00	9.00	0.00	0.00	0.00	0.00	0.00	0.00	0.00	0.00	
304340018	27662 VIA SOL ARRIVA	87.50	87.50	9.00	9.00	0.00	0.00	0.00	0.00	0.00	0.00	0.00	0.00	
304340019	27674 VIA SOL ARRIVA	87.50	87.50	9.00	9.00	0.00	0.00	0.00	0.00	0.00	0.00	0.00	0.00	
304340020	27686 VIA SOL ARRIVA	87.50	87.50	9.00	9.00	0.00	0.00	0.00	0.00	0.00	0.00	0.00	0.00	
304340021	27698 VIA SOL ARRIVA	87.50	87.50	9.00	9.00	0.00	0.00	0.00	0.00	0.00	0.00	0.00	0.00	
304340022		87.50	87.50	9.00	9.00	0.00	0.00	0.00	0.00	0.00	0.00	0.00	0.00	
304350001	15484 ADOBE WAY	87.50	87.50	9.00	9.00	0.00	0.00	0.00	0.00	0.00	0.00	0.00	0.00	29732
304350002	15494 ADOBE WAY	87.50	87.50	9.00	9.00	0.00	0.00	0.00	0.00	0.00	0.00	0.00	0.00	29732
304350003	15499 ADOBE WAY	87.50	87.50	9.00	9.00	0.00	0.00	0.00	0.00	0.00	0.00	0.00	0.00	29732
304350004	15489 ADOBE WAY	87.50	87.50	9.00	9.00	0.00	0.00	0.00	0.00	0.00	0.00	0.00	0.00	29732
304350005		87.50	87.50	9.00	9.00	0.00	0.00	0.00	0.00	0.00	0.00	0.00	0.00	29732
304350006	15469 ADOBE WAY	87.50	87.50	9.00	9.00	0.00	0.00	0.00	0.00	0.00	0.00	0.00	0.00	29732
304350007	15459 ADOBE WAY	87.50	87.50	9.00	9.00	0.00	0.00	0.00	0.00	0.00	0.00	0.00	0.00	29732
304350008	15449 ADOBE WAY	87.50	87.50	9.00	9.00	0.00	0.00	0.00	0.00	0.00	0.00	0.00	0.00	29732
304350009	15439 ADOBE WAY	87.50	87.50	9.00	9.00	0.00	0.00	0.00	0.00	0.00	0.00	0.00	0.00	29732
304350010	15429 ADOBE WAY	87.50	87.50	9.00	9.00	0.00	0.00	0.00	0.00	0.00	0.00	0.00	0.00	29732
304350011	15419 ADOBE WAY	87.50	87.50	9.00	9.00	0.00	0.00	0.00	0.00	0.00	0.00	0.00	0.00	29732
304350012	15409 ADOBE WAY	87.50	87.50	9.00	9.00	0.00	0.00	0.00	0.00	0.00	0.00	0.00	0.00	29732
304350013	15399 ADOBE WAY	87.50	87.50	9.00	9.00	0.00	0.00	0.00	0.00	0.00	0.00	0.00	0.00	29732
304350014	15389 ADOBE WAY	87.50	87.50	9.00	9.00	0.00	0.00	0.00	0.00	0.00	0.00	0.00	0.00	29732
304350015	15379 ADOBE WAY	87.50	87.50	9.00	9.00	0.00	0.00	0.00	0.00	0.00	0.00	0.00	0.00	29732
304350016	15386 ADOBE WAY	87.50	87.50	9.00	9.00	0.00	0.00	0.00	0.00	0.00	0.00	0.00	0.00	29732
304350017	15394 ADOBE WAY	87.50	87.50	9.00	9.00	0.00	0.00	0.00	0.00	0.00	0.00	0.00	0.00	29732
304350018	15402 ADOBE WAY	87.50	87.50	9.00	9.00	0.00	0.00	0.00	0.00	0.00	0.00	0.00	0.00	29732
304350019	15410 ADOBE WAY	87.50	87.50	9.00	9.00	0.00	0.00	0.00	0.00	0.00	0.00	0.00	0.00	29732
304350020	15418 ADOBE WAY	87.50	87.50	9.00	9.00	0.00	0.00	0.00	0.00	0.00	0.00	0.00	0.00	29732

MORENO VALLEY COMMUNITY SERVICES DISTRICT
FISCAL YEAR 2015/16 MAXIMUM AND APPLIED PARCEL TAXES/CHARGES

ASSESSOR'S		ZONE A		ZONE C		ZONE D		ZONE E		ZONE M		ZONE S		TRACT
PARCEL NUMBER	SITUS ADDRESS	MAXIMUM	APPLIED	MAXIMUM	APPLIED	MAXIMUM	APPLIED	MAXIMUM	APPLIED	MAXIMUM	APPLIED	MAXIMUM	APPLIED	NUMBER
304350021	15426 ADOBE WAY	87.50	87.50	9.00	9.00	0.00	0.00	0.00	0.00	0.00	0.00	0.00	0.00	29732
304350022	15434 ADOBE WAY	87.50	87.50	9.00	9.00	0.00	0.00	0.00	0.00	0.00	0.00	0.00	0.00	29732
304350025		87.50	87.50	9.00	9.00	0.00	0.00	0.00	0.00	0.00	0.00	0.00	0.00	
304350026		87.50	87.50	9.00	9.00	0.00	0.00	0.00	0.00	0.00	0.00	0.00	0.00	
304350027	15465 LA CASA DR	87.50	87.50	9.00	9.00	0.00	0.00	0.00	0.00	0.00	0.00	0.00	0.00	29732
304350028	15459 LA CASA DR	87.50	87.50	9.00	9.00	0.00	0.00	0.00	0.00	0.00	0.00	0.00	0.00	29732
304350029	15453 LA CASA DR	87.50	87.50	9.00	9.00	0.00	0.00	0.00	0.00	0.00	0.00	0.00	0.00	29732
304350030	15447 LA CASA DR	87.50	87.50	9.00	9.00	0.00	0.00	0.00	0.00	0.00	0.00	0.00	0.00	29732
304350031	15441 LA CASA DR	87.50	87.50	9.00	9.00	0.00	0.00	0.00	0.00	0.00	0.00	0.00	0.00	29732
304350032	15437 LA CASA DR	87.50	87.50	9.00	9.00	0.00	0.00	0.00	0.00	0.00	0.00	0.00	0.00	29732
304350033	15431 LA CASA DR	87.50	87.50	9.00	9.00	0.00	0.00	0.00	0.00	0.00	0.00	0.00	0.00	29732
304350034	15425 LA CASA DR	87.50	87.50	9.00	9.00	0.00	0.00	0.00	0.00	0.00	0.00	0.00	0.00	29732
304350035	15419 LA CASA DR	87.50	87.50	9.00	9.00	0.00	0.00	0.00	0.00	0.00	0.00	0.00	0.00	29732
304350036	15411 LA CASA DR	87.50	87.50	9.00	9.00	0.00	0.00	0.00	0.00	0.00	0.00	0.00	0.00	29732
304350037	15403 LA CASA DR	87.50	87.50	9.00	9.00	0.00	0.00	0.00	0.00	0.00	0.00	0.00	0.00	29732
304350038	15395 LA CASA DR	87.50	87.50	9.00	9.00	0.00	0.00	0.00	0.00	0.00	0.00	0.00	0.00	29732
304350039	15387 LA CASA DR	87.50	87.50	9.00	9.00	0.00	0.00	0.00	0.00	0.00	0.00	0.00	0.00	29732
304350040	15379 LA CASA DR	87.50	87.50	9.00	9.00	0.00	0.00	0.00	0.00	0.00	0.00	0.00	0.00	29732
304350041	15380 LA CASA DR	87.50	87.50	9.00	9.00	0.00	0.00	0.00	0.00	0.00	0.00	0.00	0.00	29732
304350042	15388 LA CASA DR	87.50	87.50	9.00	9.00	0.00	0.00	0.00	0.00	0.00	0.00	0.00	0.00	29732
304350043	15396 LA CASA DR	87.50	87.50	9.00	9.00	0.00	0.00	0.00	0.00	0.00	0.00	0.00	0.00	29732
304350044	15402 LA CASA DR	87.50	87.50	9.00	9.00	0.00	0.00	0.00	0.00	0.00	0.00	0.00	0.00	29732
304350045	15410 LA CASA DR	87.50	87.50	9.00	9.00	0.00	0.00	0.00	0.00	0.00	0.00	0.00	0.00	29732
304350046	15418 LA CASA DR	87.50	87.50	9.00	9.00	0.00	0.00	0.00	0.00	0.00	0.00	0.00	0.00	29732
304350047	15424 LA CASA DR	87.50	87.50	9.00	9.00	0.00	0.00	0.00	0.00	0.00	0.00	0.00	0.00	29732
304350048	15430 LA CASA DR	87.50	87.50	9.00	9.00	0.00	0.00	0.00	0.00	0.00	0.00	0.00	0.00	29732
304350049	15436 LA CASA DR	87.50	87.50	9.00	9.00	0.00	0.00	0.00	0.00	0.00	0.00	0.00	0.00	29732
304350050	15440 LA CASA DR	87.50	87.50	9.00	9.00	0.00	0.00	0.00	0.00	0.00	0.00	0.00	0.00	29732
304350051	15446 LA CASA DR	87.50	87.50	9.00	9.00	0.00	0.00	0.00	0.00	0.00	0.00	0.00	0.00	29732
304350052	15452 LA CASA DR	87.50	87.50	9.00	9.00	0.00	0.00	0.00	0.00	0.00	0.00	0.00	0.00	29732
304350053	15458 LA CASA DR	87.50	87.50	9.00	9.00	0.00	0.00	0.00	0.00	0.00	0.00	0.00	0.00	29732
304350054	15464 LA CASA DR	87.50	87.50	9.00	9.00	0.00	0.00	0.00	0.00	0.00	0.00	0.00	0.00	29732
304360001	15369 ADOBE WAY	87.50	87.50	9.00	9.00	0.00	0.00	0.00	0.00	0.00	0.00	0.00	0.00	29732
304360002	15359 LA PALMA WAY	87.50	87.50	9.00	9.00	0.00	0.00	0.00	0.00	0.00	0.00	0.00	0.00	29732
304360003	15349 LA PALMA WAY	87.50	87.50	9.00	9.00	0.00	0.00	0.00	0.00	0.00	0.00	0.00	0.00	29732
304360004	15339 LA PALMA WAY	87.50	87.50	9.00	9.00	0.00	0.00	0.00	0.00	0.00	0.00	0.00	0.00	29732
304360005	15329 LA PALMA WAY	87.50	87.50	9.00	9.00	0.00	0.00	0.00	0.00	0.00	0.00	0.00	0.00	29732

MORENO VALLEY COMMUNITY SERVICES DISTRICT
FISCAL YEAR 2015/16 MAXIMUM AND APPLIED PARCEL TAXES/CHARGES

ASSESSOR'S PARCEL NUMBER	SITUS ADDRESS	ZONE A		ZONE C		ZONE D		ZONE E		ZONE M		ZONE S		TRACT NUMBER
		MAXIMUM	APPLIED	MAXIMUM	APPLIED	MAXIMUM	APPLIED	MAXIMUM	APPLIED	MAXIMUM	APPLIED	MAXIMUM	APPLIED	
304360006	15319 LA PALMA WAY	87.50	87.50	9.00	9.00	0.00	0.00	0.00	0.00	0.00	0.00	0.00	0.00	29732
304360007	15309 LA PALMA WAY	87.50	87.50	9.00	9.00	0.00	0.00	0.00	0.00	0.00	0.00	0.00	0.00	29732
304360008	15299 LA PALMA WAY	87.50	87.50	9.00	9.00	0.00	0.00	0.00	0.00	0.00	0.00	0.00	0.00	29732
304360009	15289 LA PALMA WAY	87.50	87.50	9.00	9.00	0.00	0.00	0.00	0.00	0.00	0.00	0.00	0.00	29732
304360010	15279 LA PALMA WAY	87.50	87.50	9.00	9.00	0.00	0.00	0.00	0.00	0.00	0.00	0.00	0.00	29732
304360011	15269 LA PALMA WAY	87.50	87.50	9.00	9.00	0.00	0.00	0.00	0.00	0.00	0.00	0.00	0.00	29732
304360012	15259 LA PALMA WAY	87.50	87.50	9.00	9.00	0.00	0.00	0.00	0.00	0.00	0.00	0.00	0.00	29732
304360013	15249 LA PALMA WAY	87.50	87.50	9.00	9.00	0.00	0.00	0.00	0.00	0.00	0.00	0.00	0.00	29732
304360014	15239 LA PALMA WAY	87.50	87.50	9.00	9.00	0.00	0.00	0.00	0.00	0.00	0.00	0.00	0.00	29732
304360015	27756 DE LA VEGA CT	87.50	87.50	9.00	9.00	0.00	0.00	0.00	0.00	0.00	0.00	0.00	0.00	29732
304360016	27766 DE LA VEGA CT	87.50	87.50	9.00	9.00	0.00	0.00	0.00	0.00	0.00	0.00	0.00	0.00	29732
304360017	27776 DE LA VEGA CT	87.50	87.50	9.00	9.00	0.00	0.00	0.00	0.00	0.00	0.00	0.00	0.00	29732
304360018	15288 LA PALMA WAY	87.50	87.50	9.00	9.00	0.00	0.00	0.00	0.00	0.00	0.00	0.00	0.00	29732
304360019	15306 LA PALMA WAY	87.50	87.50	9.00	9.00	0.00	0.00	0.00	0.00	0.00	0.00	0.00	0.00	29732
304360020	15346 LA PALMA WAY	87.50	87.50	9.00	9.00	0.00	0.00	0.00	0.00	0.00	0.00	0.00	0.00	29732
304360021	15326 LA PALMA WAY	87.50	87.50	9.00	9.00	0.00	0.00	0.00	0.00	0.00	0.00	0.00	0.00	29732
304360022	15343 ADOBE WAY	87.50	87.50	9.00	9.00	0.00	0.00	0.00	0.00	0.00	0.00	0.00	0.00	29732
304360023	15335 ADOBE WAY	87.50	87.50	9.00	9.00	0.00	0.00	0.00	0.00	0.00	0.00	0.00	0.00	29732
304360024	15327 ADOBE WAY	87.50	87.50	9.00	9.00	0.00	0.00	0.00	0.00	0.00	0.00	0.00	0.00	29732
304360025	15319 ADOBE WAY	87.50	87.50	9.00	9.00	0.00	0.00	0.00	0.00	0.00	0.00	0.00	0.00	29732
304360026	15309 ADOBE WAY	87.50	87.50	9.00	9.00	0.00	0.00	0.00	0.00	0.00	0.00	0.00	0.00	29732
304360027	15299 ADOBE WAY	87.50	87.50	9.00	9.00	0.00	0.00	0.00	0.00	0.00	0.00	0.00	0.00	29732
304360028	15291 ADOBE WAY	87.50	87.50	9.00	9.00	0.00	0.00	0.00	0.00	0.00	0.00	0.00	0.00	29732
304360029	15283 ADOBE WAY	87.50	87.50	9.00	9.00	0.00	0.00	0.00	0.00	0.00	0.00	0.00	0.00	29732
304360030	15275 ADOBE WAY	87.50	87.50	9.00	9.00	0.00	0.00	0.00	0.00	0.00	0.00	0.00	0.00	29732
304360031	15287 ADOBE WAY	87.50	87.50	9.00	9.00	0.00	0.00	0.00	0.00	0.00	0.00	0.00	0.00	29732
304360032	15244 ADOBE WAY	87.50	87.50	9.00	9.00	0.00	0.00	0.00	0.00	0.00	0.00	0.00	0.00	29732
304360033	15252 ADOBE WAY	87.50	87.50	9.00	9.00	0.00	0.00	0.00	0.00	0.00	0.00	0.00	0.00	29732
304360034	15260 ADOBE WAY	87.50	87.50	9.00	9.00	0.00	0.00	0.00	0.00	0.00	0.00	0.00	0.00	29732
304360035	15268 ADOBE WAY	87.50	87.50	9.00	9.00	0.00	0.00	0.00	0.00	0.00	0.00	0.00	0.00	29732
304360036	15276 ADOBE WAY	87.50	87.50	9.00	9.00	0.00	0.00	0.00	0.00	0.00	0.00	0.00	0.00	29732
304360037	15284 ADOBE WAY	87.50	87.50	9.00	9.00	0.00	0.00	0.00	0.00	0.00	0.00	0.00	0.00	29732
304360038	15292 ADOBE WAY	87.50	87.50	9.00	9.00	0.00	0.00	0.00	0.00	0.00	0.00	0.00	0.00	29732
304360039	15300 ADOBE WAY	87.50	87.50	9.00	9.00	0.00	0.00	0.00	0.00	0.00	0.00	0.00	0.00	29732
304360040	15308 ADOBE WAY	87.50	87.50	9.00	9.00	0.00	0.00	0.00	0.00	0.00	0.00	0.00	0.00	29732
304360041	15316 ADOBE WAY	87.50	87.50	9.00	9.00	0.00	0.00	0.00	0.00	0.00	0.00	0.00	0.00	29732
304360042	15324 ADOBE WAY	87.50	87.50	9.00	9.00	0.00	0.00	0.00	0.00	0.00	0.00	0.00	0.00	29732

MORENO VALLEY COMMUNITY SERVICES DISTRICT
FISCAL YEAR 2015/16 MAXIMUM AND APPLIED PARCEL TAXES/CHARGES

ASSESSOR'S PARCEL NUMBER	SITUS ADDRESS	ZONE A		ZONE C		ZONE D		ZONE E		ZONE M		ZONE S		TRACT NUMBER
		MAXIMUM	APPLIED	MAXIMUM	APPLIED	MAXIMUM	APPLIED	MAXIMUM	APPLIED	MAXIMUM	APPLIED	MAXIMUM	APPLIED	
304360043	15332 ADOBE WAY	87.50	87.50	9.00	9.00	0.00	0.00	0.00	0.00	0.00	0.00	0.00	0.00	29732
304360044	15340 ADOBE WAY	87.50	87.50	9.00	9.00	0.00	0.00	0.00	0.00	0.00	0.00	0.00	0.00	29732
304360045	15348 ADOBE WAY	87.50	87.50	9.00	9.00	0.00	0.00	0.00	0.00	0.00	0.00	0.00	0.00	29732
304360046	15356 ADOBE WAY	87.50	87.50	9.00	9.00	0.00	0.00	0.00	0.00	0.00	0.00	0.00	0.00	29732
304360047	15364 ADOBE WAY	87.50	87.50	9.00	9.00	0.00	0.00	0.00	0.00	0.00	0.00	0.00	0.00	29732
304360048	15372 ADOBE WAY	87.50	87.50	9.00	9.00	0.00	0.00	0.00	0.00	0.00	0.00	0.00	0.00	29732
304360049	15378 ADOBE WAY	87.50	87.50	9.00	9.00	0.00	0.00	0.00	0.00	0.00	0.00	0.00	0.00	29732
304360050		87.50	87.50	9.00	9.00	0.00	0.00	0.00	0.00	0.00	0.00	0.00	0.00	
304370001	15229 LA PALMA WAY	87.50	87.50	9.00	9.00	0.00	0.00	0.00	0.00	0.00	0.00	0.00	0.00	29732
304370002	15219 LA PALMA WAY	87.50	87.50	9.00	9.00	0.00	0.00	0.00	0.00	0.00	0.00	0.00	0.00	29732
304370003	15209 LA PALMA WAY	87.50	87.50	9.00	9.00	0.00	0.00	0.00	0.00	0.00	0.00	0.00	0.00	29732
304370004	15199 LA PALMA WAY	87.50	87.50	9.00	9.00	0.00	0.00	0.00	0.00	0.00	0.00	0.00	0.00	29732
304370005	15189 LA PALMA WAY	87.50	87.50	9.00	9.00	0.00	0.00	0.00	0.00	0.00	0.00	0.00	0.00	29732
304370006	15179 LA PALMA WAY	87.50	87.50	9.00	9.00	0.00	0.00	0.00	0.00	0.00	0.00	0.00	0.00	29732
304370007	27737 VIA DE LA REAL	87.50	87.50	9.00	9.00	0.00	0.00	0.00	0.00	0.00	0.00	0.00	0.00	29732
304370008	27727 VIA DE LA REAL	87.50	87.50	9.00	9.00	0.00	0.00	0.00	0.00	0.00	0.00	0.00	0.00	29732
304370009		87.50	87.50	9.00	9.00	0.00	0.00	0.00	0.00	0.00	0.00	0.00	0.00	
304370010		87.50	87.50	9.00	9.00	0.00	0.00	0.00	0.00	0.00	0.00	0.00	0.00	
304370011	27730 VIA DE LA REAL	87.50	87.50	9.00	9.00	0.00	0.00	0.00	0.00	0.00	0.00	0.00	0.00	29732
304370012	27740 VIA DE LA REAL	87.50	87.50	9.00	9.00	0.00	0.00	0.00	0.00	0.00	0.00	0.00	0.00	29732
304370013	27750 VIA DE LA REAL	87.50	87.50	9.00	9.00	0.00	0.00	0.00	0.00	0.00	0.00	0.00	0.00	29732
304370014	27760 VIA DE LA REAL	87.50	87.50	9.00	9.00	0.00	0.00	0.00	0.00	0.00	0.00	0.00	0.00	29732
304370015	27770 VIA DE LA REAL	87.50	87.50	9.00	9.00	0.00	0.00	0.00	0.00	0.00	0.00	0.00	0.00	29732
304370016	27780 VIA DE LA REAL	87.50	87.50	9.00	9.00	0.00	0.00	0.00	0.00	0.00	0.00	0.00	0.00	29732
304370017	27790 VIA DE LA REAL	87.50	87.50	9.00	9.00	0.00	0.00	0.00	0.00	0.00	0.00	0.00	0.00	29732
304370018	27800 VIA DE LA REAL	87.50	87.50	9.00	9.00	0.00	0.00	0.00	0.00	0.00	0.00	0.00	0.00	29732
304370019	27810 VIA DE LA REAL	87.50	87.50	9.00	9.00	0.00	0.00	0.00	0.00	0.00	0.00	0.00	0.00	29732
304370020	27820 VIA DE LA REAL	87.50	87.50	9.00	9.00	0.00	0.00	0.00	0.00	0.00	0.00	0.00	0.00	29732
304370021	27830 VIA DE LA REAL	87.50	87.50	9.00	9.00	0.00	0.00	0.00	0.00	0.00	0.00	0.00	0.00	29732
304370022	27840 VIA DE LA REAL	87.50	87.50	9.00	9.00	0.00	0.00	0.00	0.00	0.00	0.00	0.00	0.00	29732
304370023	27850 VIA DE LA REAL	87.50	87.50	9.00	9.00	0.00	0.00	0.00	0.00	0.00	0.00	0.00	0.00	29732
304370024	27860 VIA DE LA REAL	87.50	87.50	9.00	9.00	0.00	0.00	0.00	0.00	0.00	0.00	0.00	0.00	29732
304370025	27870 VIA DE LA REAL	87.50	87.50	9.00	9.00	0.00	0.00	0.00	0.00	0.00	0.00	0.00	0.00	29732
304370026	27880 VIA DE LA REAL	87.50	87.50	9.00	9.00	0.00	0.00	0.00	0.00	0.00	0.00	0.00	0.00	29732
304370027	27890 VIA DE LA REAL	87.50	87.50	9.00	9.00	0.00	0.00	0.00	0.00	0.00	0.00	0.00	0.00	29732
304370028	27900 VIA DE LA REAL	87.50	87.50	9.00	9.00	0.00	0.00	0.00	0.00	0.00	0.00	0.00	0.00	29732
304370029	27910 VIA DE LA REAL	87.50	87.50	9.00	9.00	0.00	0.00	0.00	0.00	0.00	0.00	0.00	0.00	29732

MORENO VALLEY COMMUNITY SERVICES DISTRICT
FISCAL YEAR 2015/16 MAXIMUM AND APPLIED PARCEL TAXES/CHARGES

ASSESSOR'S PARCEL NUMBER	SITUS ADDRESS	ZONE A		ZONE C		ZONE D		ZONE E		ZONE M		ZONE S		TRACT NUMBER
		MAXIMUM	APPLIED	MAXIMUM	APPLIED	MAXIMUM	APPLIED	MAXIMUM	APPLIED	MAXIMUM	APPLIED	MAXIMUM	APPLIED	
304370030	27920 VIA DE LA REAL	87.50	87.50	9.00	9.00	0.00	0.00	0.00	0.00	0.00	0.00	0.00	0.00	29732
304370031	27917 VIA DE LA REAL	87.50	87.50	9.00	9.00	0.00	0.00	0.00	0.00	0.00	0.00	0.00	0.00	29732
304370032	27907 VIA DE LA REAL	87.50	87.50	9.00	9.00	0.00	0.00	0.00	0.00	0.00	0.00	0.00	0.00	29732
304370033	27897 VIA DE LA REAL	87.50	87.50	9.00	9.00	0.00	0.00	0.00	0.00	0.00	0.00	0.00	0.00	29732
304370034	27887 VIA DE LA REAL	87.50	87.50	9.00	9.00	0.00	0.00	0.00	0.00	0.00	0.00	0.00	0.00	29732
304370035	15200 ADOBE WAY	87.50	87.50	9.00	9.00	0.00	0.00	0.00	0.00	0.00	0.00	0.00	0.00	29732
304370036	15206 ADOBE WAY	87.50	87.50	9.00	9.00	0.00	0.00	0.00	0.00	0.00	0.00	0.00	0.00	29732
304370037	15210 ADOBE WAY	87.50	87.50	9.00	9.00	0.00	0.00	0.00	0.00	0.00	0.00	0.00	0.00	29732
304370038	15214 ADOBE WAY	87.50	87.50	9.00	9.00	0.00	0.00	0.00	0.00	0.00	0.00	0.00	0.00	29732
304370039	15220 ADOBE WAY	87.50	87.50	9.00	9.00	0.00	0.00	0.00	0.00	0.00	0.00	0.00	0.00	29732
304370040	15228 ADOBE WAY	87.50	87.50	9.00	9.00	0.00	0.00	0.00	0.00	0.00	0.00	0.00	0.00	29732
304370041	15236 ADOBE WAY	87.50	87.50	9.00	9.00	0.00	0.00	0.00	0.00	0.00	0.00	0.00	0.00	29732
304370042	27759 RANCHO BAJA	87.50	87.50	9.00	9.00	0.00	0.00	0.00	0.00	0.00	0.00	0.00	0.00	29732
304370043	27769 RANCHO BAJA	87.50	87.50	9.00	9.00	0.00	0.00	0.00	0.00	0.00	0.00	0.00	0.00	29732
304370044	27779 RANCHO BAJA	87.50	87.50	9.00	9.00	0.00	0.00	0.00	0.00	0.00	0.00	0.00	0.00	29732
304370045	27789 RANCHO BAJA	87.50	87.50	9.00	9.00	0.00	0.00	0.00	0.00	0.00	0.00	0.00	0.00	29732
304370046	15261 ADOBE WAY	87.50	87.50	9.00	9.00	0.00	0.00	0.00	0.00	0.00	0.00	0.00	0.00	29732
304370047	15255 ADOBE WAY	87.50	87.50	9.00	9.00	0.00	0.00	0.00	0.00	0.00	0.00	0.00	0.00	29732
304370048	15247 ADOBE WAY	87.50	87.50	9.00	9.00	0.00	0.00	0.00	0.00	0.00	0.00	0.00	0.00	29732
304370049	15239 ADOBE WAY	87.50	87.50	9.00	9.00	0.00	0.00	0.00	0.00	0.00	0.00	0.00	0.00	29732
304370050	15231 ADOBE WAY	87.50	87.50	9.00	9.00	0.00	0.00	0.00	0.00	0.00	0.00	0.00	0.00	29732
304370051	27847 VIA DE LA REAL	87.50	87.50	9.00	9.00	0.00	0.00	0.00	0.00	0.00	0.00	0.00	0.00	29732
304370052	27837 VIA DE LA REAL	87.50	87.50	9.00	9.00	0.00	0.00	0.00	0.00	0.00	0.00	0.00	0.00	29732
304370053	27827 VIA DE LA REAL	87.50	87.50	9.00	9.00	0.00	0.00	0.00	0.00	0.00	0.00	0.00	0.00	29732
304370054	27817 VIA DE LA REAL	87.50	87.50	9.00	9.00	0.00	0.00	0.00	0.00	0.00	0.00	0.00	0.00	29732
304370055	27807 VIA DE LA REAL	87.50	87.50	9.00	9.00	0.00	0.00	0.00	0.00	0.00	0.00	0.00	0.00	29732
304370056	27797 VIA DE LA REAL	87.50	87.50	9.00	9.00	0.00	0.00	0.00	0.00	0.00	0.00	0.00	0.00	29732
304370057	27787 VIA DE LA REAL	87.50	87.50	9.00	9.00	0.00	0.00	0.00	0.00	0.00	0.00	0.00	0.00	29732
304370058	27777 VIA DE LA REAL	87.50	87.50	9.00	9.00	0.00	0.00	0.00	0.00	0.00	0.00	0.00	0.00	29732
304370059	27767 VIA DE LA REAL	87.50	87.50	9.00	9.00	0.00	0.00	0.00	0.00	0.00	0.00	0.00	0.00	29732
304370060	27762 RANCHO BAJA	87.50	87.50	9.00	9.00	0.00	0.00	0.00	0.00	0.00	0.00	0.00	0.00	29732
304370061	27772 RANCHO BAJA	87.50	87.50	9.00	9.00	0.00	0.00	0.00	0.00	0.00	0.00	0.00	0.00	29732
304370062	27782 RANCHO BAJA	87.50	87.50	9.00	9.00	0.00	0.00	0.00	0.00	0.00	0.00	0.00	0.00	29732
304370063	27792 RANCHO BAJA	87.50	87.50	9.00	9.00	0.00	0.00	0.00	0.00	0.00	0.00	0.00	0.00	29732
304370064	27802 RANCHO BAJA	87.50	87.50	9.00	9.00	0.00	0.00	0.00	0.00	0.00	0.00	0.00	0.00	29732
304370065		87.50	87.50	9.00	9.00	0.00	0.00	0.00	0.00	0.00	0.00	0.00	0.00	
304370066		87.50	87.50	9.00	9.00	0.00	0.00	0.00	0.00	0.00	0.00	0.00	0.00	

MORENO VALLEY COMMUNITY SERVICES DISTRICT
FISCAL YEAR 2015/16 MAXIMUM AND APPLIED PARCEL TAXES/CHARGES

ASSESSOR'S PARCEL NUMBER	SITUS ADDRESS	ZONE A		ZONE C		ZONE D		ZONE E		ZONE M		ZONE S		TRACT NUMBER
		MAXIMUM	APPLIED	MAXIMUM	APPLIED	MAXIMUM	APPLIED	MAXIMUM	APPLIED	MAXIMUM	APPLIED	MAXIMUM	APPLIED	
304381001	15009 BAY HILL DR	87.50	87.50	9.00	9.00	0.00	0.00	0.00	0.00	0.00	0.00	0.00	0.00	
304381002	15015 BAY HILL DR	87.50	87.50	9.00	9.00	0.00	0.00	0.00	0.00	0.00	0.00	0.00	0.00	
304381003	15021 BAY HILL DR	87.50	87.50	9.00	9.00	0.00	0.00	0.00	0.00	0.00	0.00	0.00	0.00	
304381004	15027 BAY HILL DR	87.50	87.50	9.00	9.00	0.00	0.00	0.00	0.00	0.00	0.00	0.00	0.00	
304381005	15033 BAY HILL DR	87.50	87.50	9.00	9.00	0.00	0.00	0.00	0.00	0.00	0.00	0.00	0.00	
304381006	15039 BAYHILL DR	87.50	87.50	9.00	9.00	0.00	0.00	0.00	0.00	0.00	0.00	0.00	0.00	
304381007	15045 BAY HILL DR	87.50	87.50	9.00	9.00	0.00	0.00	0.00	0.00	0.00	0.00	0.00	0.00	
304381008	15051 BAY HILL DR	87.50	87.50	9.00	9.00	0.00	0.00	0.00	0.00	0.00	0.00	0.00	0.00	
304381009	15057 BAY HILL DR	87.50	87.50	9.00	9.00	0.00	0.00	0.00	0.00	0.00	0.00	0.00	0.00	
304381010	15063 BAY HILL DR	87.50	87.50	9.00	9.00	0.00	0.00	0.00	0.00	0.00	0.00	0.00	0.00	
304382001	28313 BIRDIE ST	87.50	87.50	9.00	9.00	0.00	0.00	0.00	0.00	0.00	0.00	0.00	0.00	
304382002	28323 BIRDIE ST	87.50	87.50	9.00	9.00	0.00	0.00	0.00	0.00	0.00	0.00	0.00	0.00	
304382003	28333 BIRDIE ST	87.50	87.50	9.00	9.00	0.00	0.00	0.00	0.00	0.00	0.00	0.00	0.00	
304382004	28343 BIRDIE ST	87.50	87.50	9.00	9.00	0.00	0.00	0.00	0.00	0.00	0.00	0.00	0.00	
304382005	28353 BIRDIE ST	87.50	87.50	9.00	9.00	0.00	0.00	0.00	0.00	0.00	0.00	0.00	0.00	
304382006	28363 BIRDIE ST	87.50	87.50	9.00	9.00	0.00	0.00	0.00	0.00	0.00	0.00	0.00	0.00	
304382007	28373 BIRDIE ST	87.50	87.50	9.00	9.00	0.00	0.00	0.00	0.00	0.00	0.00	0.00	0.00	
304382008	28383 BIRDIE ST	87.50	87.50	9.00	9.00	0.00	0.00	0.00	0.00	0.00	0.00	0.00	0.00	
304382009	28393 BIRDIE ST	87.50	87.50	9.00	9.00	0.00	0.00	0.00	0.00	0.00	0.00	0.00	0.00	
304382010	28405 EAGLE ST	87.50	87.50	9.00	9.00	0.00	0.00	0.00	0.00	0.00	0.00	0.00	0.00	
304382011	28417 EAGLE ST	87.50	87.50	9.00	9.00	0.00	0.00	0.00	0.00	0.00	0.00	0.00	0.00	
304383001	28398 BIRDIE ST	87.50	87.50	9.00	9.00	0.00	0.00	0.00	0.00	0.00	0.00	0.00	0.00	
304383002	28388 BIRDIE ST	87.50	87.50	9.00	9.00	0.00	0.00	0.00	0.00	0.00	0.00	0.00	0.00	
304383003	28328 BIRDIE ST	87.50	87.50	9.00	9.00	0.00	0.00	0.00	0.00	0.00	0.00	0.00	0.00	
304383004	28318 BIRDIE ST	87.50	87.50	9.00	9.00	0.00	0.00	0.00	0.00	0.00	0.00	0.00	0.00	
304383005	15054 BAY HILL DR	87.50	87.50	9.00	9.00	0.00	0.00	0.00	0.00	0.00	0.00	0.00	0.00	
304383006	15048 BAY HILL DR	87.50	87.50	9.00	9.00	0.00	0.00	0.00	0.00	0.00	0.00	0.00	0.00	
304383007	15042 BAY HILL DR	87.50	87.50	9.00	9.00	0.00	0.00	0.00	0.00	0.00	0.00	0.00	0.00	
304383008	15036 BAY HILL DR	87.50	87.50	9.00	9.00	0.00	0.00	0.00	0.00	0.00	0.00	0.00	0.00	
304383009	28335 EAGLE ST	87.50	87.50	9.00	9.00	0.00	0.00	0.00	0.00	0.00	0.00	0.00	0.00	
304383010	28345 EAGLE ST	87.50	87.50	9.00	9.00	0.00	0.00	0.00	0.00	0.00	0.00	0.00	0.00	
304383011	28355 EAGLE ST	87.50	87.50	9.00	9.00	0.00	0.00	0.00	0.00	0.00	0.00	0.00	0.00	
304383012	28365 EAGLE ST	87.50	87.50	9.00	9.00	0.00	0.00	0.00	0.00	0.00	0.00	0.00	0.00	
304383013	28375 EAGLE ST	87.50	87.50	9.00	9.00	0.00	0.00	0.00	0.00	0.00	0.00	0.00	0.00	
304384001	28416 EAGLE ST	87.50	87.50	9.00	9.00	0.00	0.00	0.00	0.00	0.00	0.00	0.00	0.00	
304384002	28404 EAGLE ST	87.50	87.50	9.00	9.00	0.00	0.00	0.00	0.00	0.00	0.00	0.00	0.00	
304384003	28392 EAGLE ST	87.50	87.50	9.00	9.00	0.00	0.00	0.00	0.00	0.00	0.00	0.00	0.00	

MORENO VALLEY COMMUNITY SERVICES DISTRICT
FISCAL YEAR 2015/16 MAXIMUM AND APPLIED PARCEL TAXES/CHARGES

ASSESSOR'S PARCEL NUMBER	SITUS ADDRESS	ZONE A		ZONE C		ZONE D		ZONE E		ZONE M		ZONE S		TRACT NUMBER
		MAXIMUM	APPLIED	MAXIMUM	APPLIED	MAXIMUM	APPLIED	MAXIMUM	APPLIED	MAXIMUM	APPLIED	MAXIMUM	APPLIED	
304384004	28380 EAGLE ST	87.50	87.50	9.00	9.00	0.00	0.00	0.00	0.00	0.00	0.00	0.00	0.00	
304384005	28368 EAGLE ST	87.50	87.50	9.00	9.00	0.00	0.00	0.00	0.00	0.00	0.00	0.00	0.00	
304384006	28358 EAGLE ST	87.50	87.50	9.00	9.00	0.00	0.00	0.00	0.00	0.00	0.00	0.00	0.00	
304384007	28348 EAGLE ST	87.50	87.50	9.00	9.00	0.00	0.00	0.00	0.00	0.00	0.00	0.00	0.00	
304384008	28338 EAGLE ST	87.50	87.50	9.00	9.00	0.00	0.00	0.00	0.00	0.00	0.00	0.00	0.00	
304384009	28328 EAGLE ST	87.50	87.50	9.00	9.00	0.00	0.00	0.00	0.00	0.00	0.00	0.00	0.00	
304384010	28318 EAGLE ST	87.50	87.50	9.00	9.00	0.00	0.00	0.00	0.00	0.00	0.00	0.00	0.00	
304384011	28308 EAGLE ST	87.50	87.50	9.00	9.00	0.00	0.00	0.00	0.00	0.00	0.00	0.00	0.00	
304391001	28429 EAGLE ST	87.50	87.50	9.00	9.00	0.00	0.00	0.00	0.00	0.00	0.00	0.00	0.00	
304391002	28441 EAGLE ST	87.50	87.50	9.00	9.00	0.00	0.00	0.00	0.00	0.00	0.00	0.00	0.00	
304391003	15003 PINE VALLEY CIR	87.50	87.50	9.00	9.00	0.00	0.00	0.00	0.00	0.00	0.00	0.00	0.00	
304391004	15013 PINE VALLEY CIR	87.50	87.50	9.00	9.00	0.00	0.00	0.00	0.00	0.00	0.00	0.00	0.00	
304391005	15023 PINE VALLEY CIR	87.50	87.50	9.00	9.00	0.00	0.00	0.00	0.00	0.00	0.00	0.00	0.00	
304391006	15033 PINE VALLEY CIR	87.50	87.50	9.00	9.00	0.00	0.00	0.00	0.00	0.00	0.00	0.00	0.00	
304391007	15024 PINE VALLEY CIR	87.50	87.50	9.00	9.00	0.00	0.00	0.00	0.00	0.00	0.00	0.00	0.00	
304391008	15014 PINE VALLEY CIR	87.50	87.50	9.00	9.00	0.00	0.00	0.00	0.00	0.00	0.00	0.00	0.00	
304391009	15004 PINE VALLEY CIR	87.50	87.50	9.00	9.00	0.00	0.00	0.00	0.00	0.00	0.00	0.00	0.00	
304391010	28465 EAGLE ST	87.50	87.50	9.00	9.00	0.00	0.00	0.00	0.00	0.00	0.00	0.00	0.00	
304391011	28477 EAGLE ST	87.50	87.50	9.00	9.00	0.00	0.00	0.00	0.00	0.00	0.00	0.00	0.00	
304391012	28489 EAGLE ST	87.50	87.50	9.00	9.00	0.00	0.00	0.00	0.00	0.00	0.00	0.00	0.00	
304391013	28501 EAGLE ST	87.50	87.50	9.00	9.00	0.00	0.00	0.00	0.00	0.00	0.00	0.00	0.00	
304391014	14975 TITANIUM CIR	87.50	87.50	9.00	9.00	0.00	0.00	0.00	0.00	0.00	0.00	0.00	0.00	
304391015	14985 TITANIUM CIR	87.50	87.50	9.00	9.00	0.00	0.00	0.00	0.00	0.00	0.00	0.00	0.00	
304391016	14995 TITANIUM CIR	87.50	87.50	9.00	9.00	0.00	0.00	0.00	0.00	0.00	0.00	0.00	0.00	
304391017	14992 TITANIUM CIR	87.50	87.50	9.00	9.00	0.00	0.00	0.00	0.00	0.00	0.00	0.00	0.00	
304391018	14982 TITANIUM CIR	87.50	87.50	9.00	9.00	0.00	0.00	0.00	0.00	0.00	0.00	0.00	0.00	
304391019	14972 TITANIUM CIR	87.50	87.50	9.00	9.00	0.00	0.00	0.00	0.00	0.00	0.00	0.00	0.00	
304391020	28521 EAGLE ST	87.50	87.50	9.00	9.00	0.00	0.00	0.00	0.00	0.00	0.00	0.00	0.00	
304391021	28531 EAGLE ST	87.50	87.50	9.00	9.00	0.00	0.00	0.00	0.00	0.00	0.00	0.00	0.00	
304391022	28541 EAGLE ST	87.50	87.50	9.00	9.00	0.00	0.00	0.00	0.00	0.00	0.00	0.00	0.00	
304391023	28551 EAGLE ST	87.50	87.50	9.00	9.00	0.00	0.00	0.00	0.00	0.00	0.00	0.00	0.00	
304391024	14917 FAIRWAY CIR	87.50	87.50	9.00	9.00	0.00	0.00	0.00	0.00	0.00	0.00	0.00	0.00	
304391025	14927 FAIRWAY CIR	87.50	87.50	9.00	9.00	0.00	0.00	0.00	0.00	0.00	0.00	0.00	0.00	
304391026	14920 FAIRWAY CIR	87.50	87.50	9.00	9.00	0.00	0.00	0.00	0.00	0.00	0.00	0.00	0.00	
304391027	14910 FAIRWAY CIR	87.50	87.50	9.00	9.00	0.00	0.00	0.00	0.00	0.00	0.00	0.00	0.00	
304391028	28571 EAGLE ST	87.50	87.50	9.00	9.00	0.00	0.00	0.00	0.00	0.00	0.00	0.00	0.00	
304391029	28581 EAGLE ST	87.50	87.50	9.00	9.00	0.00	0.00	0.00	0.00	0.00	0.00	0.00	0.00	

MORENO VALLEY COMMUNITY SERVICES DISTRICT
FISCAL YEAR 2015/16 MAXIMUM AND APPLIED PARCEL TAXES/CHARGES

ASSESSOR'S PARCEL NUMBER	SITUS ADDRESS	ZONE A		ZONE C		ZONE D		ZONE E		ZONE M		ZONE S		TRACT NUMBER
		MAXIMUM	APPLIED	MAXIMUM	APPLIED	MAXIMUM	APPLIED	MAXIMUM	APPLIED	MAXIMUM	APPLIED	MAXIMUM	APPLIED	
304391030	28591 EAGLE ST	87.50	87.50	9.00	9.00	0.00	0.00	0.00	0.00	0.00	0.00	0.00	0.00	
304391031	14879 CHAMPIONSHIP DR	87.50	87.50	9.00	9.00	0.00	0.00	0.00	0.00	0.00	0.00	0.00	0.00	
304391032	14889 CHAMPIONSHIP DR	87.50	87.50	9.00	9.00	0.00	0.00	0.00	0.00	0.00	0.00	0.00	0.00	
304392001	28588 EAGLE ST	87.50	87.50	9.00	9.00	0.00	0.00	0.00	0.00	0.00	0.00	0.00	0.00	
304392002	28578 EAGLE ST	87.50	87.50	9.00	9.00	0.00	0.00	0.00	0.00	0.00	0.00	0.00	0.00	
304392003	28568 EAGLE ST	87.50	87.50	9.00	9.00	0.00	0.00	0.00	0.00	0.00	0.00	0.00	0.00	
304392004	28558 EAGLE ST	87.50	87.50	9.00	9.00	0.00	0.00	0.00	0.00	0.00	0.00	0.00	0.00	
304392005	28548 EAGLE ST	87.50	87.50	9.00	9.00	0.00	0.00	0.00	0.00	0.00	0.00	0.00	0.00	
304392006	28538 EAGLE ST	87.50	87.50	9.00	9.00	0.00	0.00	0.00	0.00	0.00	0.00	0.00	0.00	
304392007	28528 EAGLE ST	87.50	87.50	9.00	9.00	0.00	0.00	0.00	0.00	0.00	0.00	0.00	0.00	
304392008	28518 EAGLE ST	87.50	87.50	9.00	9.00	0.00	0.00	0.00	0.00	0.00	0.00	0.00	0.00	
304392009	28508 EAGLE ST	87.50	87.50	9.00	9.00	0.00	0.00	0.00	0.00	0.00	0.00	0.00	0.00	
304392010	28498 EAGLE ST	87.50	87.50	9.00	9.00	0.00	0.00	0.00	0.00	0.00	0.00	0.00	0.00	
304392011	28488 EAGLE ST	87.50	87.50	9.00	9.00	0.00	0.00	0.00	0.00	0.00	0.00	0.00	0.00	
304392012	28476 EAGLE ST	87.50	87.50	9.00	9.00	0.00	0.00	0.00	0.00	0.00	0.00	0.00	0.00	
304392013	28464 EAGLE ST	87.50	87.50	9.00	9.00	0.00	0.00	0.00	0.00	0.00	0.00	0.00	0.00	
304392014	28452 EAGLE ST	87.50	87.50	9.00	9.00	0.00	0.00	0.00	0.00	0.00	0.00	0.00	0.00	
304392015	28440 EAGLE ST	87.50	87.50	9.00	9.00	0.00	0.00	0.00	0.00	0.00	0.00	0.00	0.00	
304392016	28428 EAGLE ST	87.50	87.50	9.00	9.00	0.00	0.00	0.00	0.00	0.00	0.00	0.00	0.00	
304400001	15599 HAMMETT CT	87.50	87.50	9.00	9.00	0.00	0.00	0.00	0.00	0.00	0.00	0.00	0.00	
304400002	15591 HAMMETT CT	87.50	87.50	9.00	9.00	0.00	0.00	0.00	0.00	0.00	0.00	0.00	0.00	
304400003	15581 HAMMETT CT	87.50	87.50	9.00	9.00	0.00	0.00	0.00	0.00	0.00	0.00	0.00	0.00	
304400004	15571 HAMMETT CT	87.50	87.50	9.00	9.00	0.00	0.00	0.00	0.00	0.00	0.00	0.00	0.00	
304400005	15561 HAMMETT CT	87.50	87.50	9.00	9.00	0.00	0.00	0.00	0.00	0.00	0.00	0.00	0.00	
304400006	15551 HAMMETT CT	87.50	87.50	9.00	9.00	0.00	0.00	0.00	0.00	0.00	0.00	0.00	0.00	
304400007	15541 HAMMETT CT	87.50	87.50	9.00	9.00	0.00	0.00	0.00	0.00	0.00	0.00	0.00	0.00	
304400008	15531 HAMMETT CT	87.50	87.50	9.00	9.00	0.00	0.00	0.00	0.00	0.00	0.00	0.00	0.00	
304400009	15521 HAMMETT CT	87.50	87.50	9.00	9.00	0.00	0.00	0.00	0.00	0.00	0.00	0.00	0.00	
304400010	15511 HAMMETT CT	87.50	87.50	9.00	9.00	0.00	0.00	0.00	0.00	0.00	0.00	0.00	0.00	
304401001	15516 HAMMETT CT	87.50	87.50	9.00	9.00	0.00	0.00	0.00	0.00	0.00	0.00	0.00	0.00	
304401002	27052 STAMLIN CT	87.50	87.50	9.00	9.00	0.00	0.00	0.00	0.00	0.00	0.00	0.00	0.00	
304401003	27062 STAMLIN CT	87.50	87.50	9.00	9.00	0.00	0.00	0.00	0.00	0.00	0.00	0.00	0.00	
304401004	27112 ARLA CT	87.50	87.50	9.00	9.00	0.00	0.00	0.00	0.00	0.00	0.00	0.00	0.00	
304401005	27128 ARLA CT	87.50	87.50	9.00	9.00	0.00	0.00	0.00	0.00	0.00	0.00	0.00	0.00	
304401006	27140 ARLA CT	87.50	87.50	9.00	9.00	0.00	0.00	0.00	0.00	0.00	0.00	0.00	0.00	
304401007	15573 TURNBERRY ST	87.50	87.50	9.00	9.00	0.00	0.00	0.00	0.00	0.00	0.00	0.00	0.00	
304401008	15583 TURNBERRY ST	87.50	87.50	9.00	9.00	0.00	0.00	0.00	0.00	0.00	0.00	0.00	0.00	

MORENO VALLEY COMMUNITY SERVICES DISTRICT
FISCAL YEAR 2015/16 MAXIMUM AND APPLIED PARCEL TAXES/CHARGES

ASSESSOR'S PARCEL NUMBER	SITUS ADDRESS	ZONE A		ZONE C		ZONE D		ZONE E		ZONE M		ZONE S		TRACT NUMBER
		MAXIMUM	APPLIED	MAXIMUM	APPLIED	MAXIMUM	APPLIED	MAXIMUM	APPLIED	MAXIMUM	APPLIED	MAXIMUM	APPLIED	
304401009	15593 TURNBERRY ST	87.50	87.50	9.00	9.00	0.00	0.00	0.00	0.00	0.00	0.00	0.00	0.00	
304401010	15603 TURNBERRY ST	87.50	87.50	9.00	9.00	0.00	0.00	0.00	0.00	0.00	0.00	0.00	0.00	
304401011		87.50	87.50	9.00	9.00	0.00	0.00	0.00	0.00	0.00	0.00	0.00	0.00	
304401012	27139 ARLA CT	87.50	87.50	9.00	9.00	0.00	0.00	0.00	0.00	0.00	0.00	0.00	0.00	
304401013	27127 ARLA CT	87.50	87.50	9.00	9.00	0.00	0.00	0.00	0.00	0.00	0.00	0.00	0.00	
304401014	27115 ARLA CT	87.50	87.50	9.00	9.00	0.00	0.00	0.00	0.00	0.00	0.00	0.00	0.00	
304401015	27087 STAMLIN CT	87.50	87.50	9.00	9.00	0.00	0.00	0.00	0.00	0.00	0.00	0.00	0.00	
304401016	27077 STAMLIN CT	87.50	87.50	9.00	9.00	0.00	0.00	0.00	0.00	0.00	0.00	0.00	0.00	
304401017	27067 STAMLIN CT	87.50	87.50	9.00	9.00	0.00	0.00	0.00	0.00	0.00	0.00	0.00	0.00	
304401018	15546 HAMMETT CT	87.50	87.50	9.00	9.00	0.00	0.00	0.00	0.00	0.00	0.00	0.00	0.00	
304401019	15556 HAMMETT CT	87.50	87.50	9.00	9.00	0.00	0.00	0.00	0.00	0.00	0.00	0.00	0.00	
304401020	27054 FINA CT	87.50	87.50	9.00	9.00	0.00	0.00	0.00	0.00	0.00	0.00	0.00	0.00	
304401021	27064 FINA CT	87.50	87.50	9.00	9.00	0.00	0.00	0.00	0.00	0.00	0.00	0.00	0.00	
304401022	27074 FINA CT	87.50	87.50	9.00	9.00	0.00	0.00	0.00	0.00	0.00	0.00	0.00	0.00	
304401023	27084 FINA CT	87.50	87.50	9.00	9.00	0.00	0.00	0.00	0.00	0.00	0.00	0.00	0.00	
304401024	27079 FINA CT	87.50	87.50	9.00	9.00	0.00	0.00	0.00	0.00	0.00	0.00	0.00	0.00	
304401025	27069 FINA CT	87.50	87.50	9.00	9.00	0.00	0.00	0.00	0.00	0.00	0.00	0.00	0.00	
304401026	27059 FINA CT	87.50	87.50	9.00	9.00	0.00	0.00	0.00	0.00	0.00	0.00	0.00	0.00	
304402001	27152 ARLA ST	87.50	87.50	9.00	9.00	0.00	0.00	0.00	0.00	0.00	0.00	0.00	0.00	
304402002	27164 ARLA ST	87.50	87.50	9.00	9.00	0.00	0.00	0.00	0.00	0.00	0.00	0.00	0.00	
304402003	27176 ARLA ST	87.50	87.50	9.00	9.00	0.00	0.00	0.00	0.00	0.00	0.00	0.00	0.00	
304402004	27188 ARLA ST	87.50	87.50	9.00	9.00	0.00	0.00	0.00	0.00	0.00	0.00	0.00	0.00	
304402005	27200 ARLA ST	87.50	87.50	9.00	9.00	0.00	0.00	0.00	0.00	0.00	0.00	0.00	0.00	
304402006	27212 ARLA ST	87.50	87.50	9.00	9.00	0.00	0.00	0.00	0.00	0.00	0.00	0.00	0.00	
304402007	27224 ARLA ST	87.50	87.50	9.00	9.00	0.00	0.00	0.00	0.00	0.00	0.00	0.00	0.00	
304402008	27236 ARLA ST	87.50	87.50	9.00	9.00	0.00	0.00	0.00	0.00	0.00	0.00	0.00	0.00	
304402009	27248 ARLA ST	87.50	87.50	9.00	9.00	0.00	0.00	0.00	0.00	0.00	0.00	0.00	0.00	
304403001	27253 ARLA ST	87.50	87.50	9.00	9.00	0.00	0.00	0.00	0.00	0.00	0.00	0.00	0.00	
304403002	27241 ARLA ST	87.50	87.50	9.00	9.00	0.00	0.00	0.00	0.00	0.00	0.00	0.00	0.00	
304403003	27229 ARLA ST	87.50	87.50	9.00	9.00	0.00	0.00	0.00	0.00	0.00	0.00	0.00	0.00	
304403004	27217 ARLA ST	87.50	87.50	9.00	9.00	0.00	0.00	0.00	0.00	0.00	0.00	0.00	0.00	
304403005	27205 ARLA ST	87.50	87.50	9.00	9.00	0.00	0.00	0.00	0.00	0.00	0.00	0.00	0.00	
304403006	27193 ARLA ST	87.50	87.50	9.00	9.00	0.00	0.00	0.00	0.00	0.00	0.00	0.00	0.00	
304403007	27181 ARLA ST	87.50	87.50	9.00	9.00	0.00	0.00	0.00	0.00	0.00	0.00	0.00	0.00	
304403008	27169 ARLA ST	87.50	87.50	9.00	9.00	0.00	0.00	0.00	0.00	0.00	0.00	0.00	0.00	
304403009	27157 ARLA ST	87.50	87.50	9.00	9.00	0.00	0.00	0.00	0.00	0.00	0.00	0.00	0.00	
304403010	15588 TURNBERRY ST	87.50	87.50	9.00	9.00	0.00	0.00	0.00	0.00	0.00	0.00	0.00	0.00	

MORENO VALLEY COMMUNITY SERVICES DISTRICT
FISCAL YEAR 2015/16 MAXIMUM AND APPLIED PARCEL TAXES/CHARGES

ASSESSOR'S PARCEL NUMBER	SITUS ADDRESS	ZONE A		ZONE C		ZONE D		ZONE E		ZONE M		ZONE S		TRACT NUMBER
		MAXIMUM	APPLIED	MAXIMUM	APPLIED	MAXIMUM	APPLIED	MAXIMUM	APPLIED	MAXIMUM	APPLIED	MAXIMUM	APPLIED	
304403011	15598 TURNBERRY ST	87.50	87.50	9.00	9.00	0.00	0.00	0.00	0.00	0.00	0.00	0.00	0.00	
304403012		87.50	87.50	9.00	9.00	0.00	0.00	0.00	0.00	0.00	0.00	0.00	0.00	
304410001	27260 ARLA ST	87.50	87.50	9.00	9.00	0.00	0.00	0.00	0.00	0.00	0.00	0.00	0.00	
304410002	27272 ARLA ST	87.50	87.50	9.00	9.00	0.00	0.00	0.00	0.00	0.00	0.00	0.00	0.00	
304410003	27284 ARLA ST	87.50	87.50	9.00	9.00	0.00	0.00	0.00	0.00	0.00	0.00	0.00	0.00	
304410004	27296 ARLA ST	87.50	87.50	9.00	9.00	0.00	0.00	0.00	0.00	0.00	0.00	0.00	0.00	
304410005	27308 ARLA ST	87.50	87.50	9.00	9.00	0.00	0.00	0.00	0.00	0.00	0.00	0.00	0.00	
304410006	27320 ARLA ST	87.50	87.50	9.00	9.00	0.00	0.00	0.00	0.00	0.00	0.00	0.00	0.00	
304410007	27332 ARLA ST	87.50	87.50	9.00	9.00	0.00	0.00	0.00	0.00	0.00	0.00	0.00	0.00	
304410008	27344 ARLA ST	87.50	87.50	9.00	9.00	0.00	0.00	0.00	0.00	0.00	0.00	0.00	0.00	
304410009	27356 ARLA ST	87.50	87.50	9.00	9.00	0.00	0.00	0.00	0.00	0.00	0.00	0.00	0.00	
304410010	27368 ARLA CT	87.50	87.50	9.00	9.00	0.00	0.00	0.00	0.00	0.00	0.00	0.00	0.00	
304410011	27380 ARLA ST	87.50	87.50	9.00	9.00	0.00	0.00	0.00	0.00	0.00	0.00	0.00	0.00	
304410012	27392 ARLA ST	87.50	87.50	9.00	9.00	0.00	0.00	0.00	0.00	0.00	0.00	0.00	0.00	
304410013	27404 ARLA ST	87.50	87.50	9.00	9.00	0.00	0.00	0.00	0.00	0.00	0.00	0.00	0.00	
304410014	27416 ARLA ST	87.50	87.50	9.00	9.00	0.00	0.00	0.00	0.00	0.00	0.00	0.00	0.00	
304410015	27428 ARLA ST	87.50	87.50	9.00	9.00	0.00	0.00	0.00	0.00	0.00	0.00	0.00	0.00	
304410016	27440 ARLA ST	87.50	87.50	9.00	9.00	0.00	0.00	0.00	0.00	0.00	0.00	0.00	0.00	
304410017	15555 OLIVER ST	87.50	87.50	9.00	9.00	0.00	0.00	0.00	0.00	0.00	0.00	0.00	0.00	
304410018	15545 OLIVER ST	87.50	87.50	9.00	9.00	0.00	0.00	0.00	0.00	0.00	0.00	0.00	0.00	
304411001	15595 OLIVER ST	87.50	87.50	9.00	9.00	0.00	0.00	0.00	0.00	0.00	0.00	0.00	0.00	
304411002	27481 ARLA ST	87.50	87.50	9.00	9.00	0.00	0.00	0.00	0.00	0.00	0.00	0.00	0.00	
304411003	27469 ARLA ST	87.50	87.50	9.00	9.00	0.00	0.00	0.00	0.00	0.00	0.00	0.00	0.00	
304411004	27457 ARLA ST	87.50	87.50	9.00	9.00	0.00	0.00	0.00	0.00	0.00	0.00	0.00	0.00	
304411005	27445 ARLA ST	87.50	87.50	9.00	9.00	0.00	0.00	0.00	0.00	0.00	0.00	0.00	0.00	
304411006	27433 ARLA ST	87.50	87.50	9.00	9.00	0.00	0.00	0.00	0.00	0.00	0.00	0.00	0.00	
304411007	27421 ARLA ST	87.50	87.50	9.00	9.00	0.00	0.00	0.00	0.00	0.00	0.00	0.00	0.00	
304411008	27409 ARLA ST	87.50	87.50	9.00	9.00	0.00	0.00	0.00	0.00	0.00	0.00	0.00	0.00	
304411009	27397 ARLA ST	87.50	87.50	9.00	9.00	0.00	0.00	0.00	0.00	0.00	0.00	0.00	0.00	
304411010	27385 ARLA ST	87.50	87.50	9.00	9.00	0.00	0.00	0.00	0.00	0.00	0.00	0.00	0.00	
304411011	27373 ARLA ST	87.50	87.50	9.00	9.00	0.00	0.00	0.00	0.00	0.00	0.00	0.00	0.00	
304411012	27361 ARLA ST	87.50	87.50	9.00	9.00	0.00	0.00	0.00	0.00	0.00	0.00	0.00	0.00	
304411013	27349 ARLA ST	87.50	87.50	9.00	9.00	0.00	0.00	0.00	0.00	0.00	0.00	0.00	0.00	
304411014	27337 ARLA ST	87.50	87.50	9.00	9.00	0.00	0.00	0.00	0.00	0.00	0.00	0.00	0.00	
304411015	27325 ARLA ST	87.50	87.50	9.00	9.00	0.00	0.00	0.00	0.00	0.00	0.00	0.00	0.00	
304411016	27313 ARLA ST	87.50	87.50	9.00	9.00	0.00	0.00	0.00	0.00	0.00	0.00	0.00	0.00	
304411017	27301 ARLA ST	87.50	87.50	9.00	9.00	0.00	0.00	0.00	0.00	0.00	0.00	0.00	0.00	

MORENO VALLEY COMMUNITY SERVICES DISTRICT
FISCAL YEAR 2015/16 MAXIMUM AND APPLIED PARCEL TAXES/CHARGES

ASSESSOR'S PARCEL NUMBER	SITUS ADDRESS	ZONE A		ZONE C		ZONE D		ZONE E		ZONE M		ZONE S		TRACT NUMBER
		MAXIMUM	APPLIED	MAXIMUM	APPLIED	MAXIMUM	APPLIED	MAXIMUM	APPLIED	MAXIMUM	APPLIED	MAXIMUM	APPLIED	
304411018	27289 ARLA ST	87.50	87.50	9.00	9.00	0.00	0.00	0.00	0.00	0.00	0.00	0.00	0.00	
304411019	27277 ARLA ST	87.50	87.50	9.00	9.00	0.00	0.00	0.00	0.00	0.00	0.00	0.00	0.00	
304411020	27265 ARLA ST	87.50	87.50	9.00	9.00	0.00	0.00	0.00	0.00	0.00	0.00	0.00	0.00	
304412001	15569 GALA CT	87.50	87.50	9.00	9.00	0.00	0.00	0.00	0.00	0.00	0.00	0.00	0.00	
304412002	15559 GALA CT	87.50	87.50	9.00	9.00	0.00	0.00	0.00	0.00	0.00	0.00	0.00	0.00	
304412003	15550 GALA CT	87.50	87.50	9.00	9.00	0.00	0.00	0.00	0.00	0.00	0.00	0.00	0.00	
304412004	15560 GALA CT	87.50	87.50	9.00	9.00	0.00	0.00	0.00	0.00	0.00	0.00	0.00	0.00	
304412005	15570 GALA CT	87.50	87.50	9.00	9.00	0.00	0.00	0.00	0.00	0.00	0.00	0.00	0.00	
304412006	15590 OLIVER ST	87.50	87.50	9.00	9.00	0.00	0.00	0.00	0.00	0.00	0.00	0.00	0.00	
304420001	29040 ALICANTE AVE	87.50	87.50	9.00	9.00	0.00	0.00	0.00	0.00	0.00	0.00	0.00	0.00	
304420002	29050 ALICANTE WAY	87.50	87.50	9.00	9.00	0.00	0.00	0.00	0.00	0.00	0.00	0.00	0.00	
304420003	29060 ALICANTE AVE	87.50	87.50	9.00	9.00	0.00	0.00	0.00	0.00	0.00	0.00	0.00	0.00	
304420004	29070 ALICANTE AVE	87.50	87.50	9.00	9.00	0.00	0.00	0.00	0.00	0.00	0.00	0.00	0.00	
304420005	29080 ALICANTE AVE	87.50	87.50	9.00	9.00	0.00	0.00	0.00	0.00	0.00	0.00	0.00	0.00	
304420006	29090 ALICANTE AVE	87.50	87.50	9.00	9.00	0.00	0.00	0.00	0.00	0.00	0.00	0.00	0.00	
304420007	29100 ALICANTE AVE	87.50	87.50	9.00	9.00	0.00	0.00	0.00	0.00	0.00	0.00	0.00	0.00	
304421001	29120 ALICANTE AVE	87.50	87.50	9.00	9.00	0.00	0.00	0.00	0.00	0.00	0.00	0.00	0.00	
304421002	29130 ALICANTE AVE	87.50	87.50	9.00	9.00	0.00	0.00	0.00	0.00	0.00	0.00	0.00	0.00	
304421003	29140 ALICANTE AVE	87.50	87.50	9.00	9.00	0.00	0.00	0.00	0.00	0.00	0.00	0.00	0.00	
304421004	29150 ALICANTE AVE	87.50	87.50	9.00	9.00	0.00	0.00	0.00	0.00	0.00	0.00	0.00	0.00	
304421005	29160 ALICANTE AVE	87.50	87.50	9.00	9.00	0.00	0.00	0.00	0.00	0.00	0.00	0.00	0.00	
304421006	29170 ALICANTE AVE	87.50	87.50	9.00	9.00	0.00	0.00	0.00	0.00	0.00	0.00	0.00	0.00	
304421007	29180 ALICANTE AVE	87.50	87.50	9.00	9.00	0.00	0.00	0.00	0.00	0.00	0.00	0.00	0.00	
304421008	29190 ALICANTE AVE	87.50	87.50	9.00	9.00	0.00	0.00	0.00	0.00	0.00	0.00	0.00	0.00	
304421009	29200 ALICANTE AVE	87.50	87.50	9.00	9.00	0.00	0.00	0.00	0.00	0.00	0.00	0.00	0.00	
304421010	29210 ALICANTE AVE	87.50	87.50	9.00	9.00	0.00	0.00	0.00	0.00	0.00	0.00	0.00	0.00	
304421011	29220 ALICANTE AVE	87.50	87.50	9.00	9.00	0.00	0.00	0.00	0.00	0.00	0.00	0.00	0.00	
304421012	29230 ALICANTE AVE	87.50	87.50	9.00	9.00	0.00	0.00	0.00	0.00	0.00	0.00	0.00	0.00	
304421015	29183 ALICANTE AVE	87.50	87.50	9.00	9.00	0.00	0.00	0.00	0.00	0.00	0.00	0.00	0.00	
304421016	29173 ALICANTE AVE	87.50	87.50	9.00	9.00	0.00	0.00	0.00	0.00	0.00	0.00	0.00	0.00	
304421017	29163 ALICANTE AVE	87.50	87.50	9.00	9.00	0.00	0.00	0.00	0.00	0.00	0.00	0.00	0.00	
304421018	14550 VASCO WAY	87.50	87.50	9.00	9.00	0.00	0.00	0.00	0.00	0.00	0.00	0.00	0.00	
304421019	14560 VASCO WAY	87.50	87.50	9.00	9.00	0.00	0.00	0.00	0.00	0.00	0.00	0.00	0.00	
304421029	29240 ALICANTE AVE	87.50	87.50	9.00	9.00	0.00	0.00	0.00	0.00	0.00	0.00	0.00	0.00	
304421032	29193 ALICANTE AVE	87.50	87.50	9.00	9.00	0.00	0.00	0.00	0.00	0.00	0.00	0.00	0.00	
304421034	14580 VASCO WAY	87.50	87.50	9.00	9.00	0.00	0.00	0.00	0.00	0.00	0.00	0.00	0.00	
304421035	14590 VASCO WAY	87.50	87.50	9.00	9.00	0.00	0.00	0.00	0.00	0.00	0.00	0.00	0.00	

MORENO VALLEY COMMUNITY SERVICES DISTRICT
FISCAL YEAR 2015/16 MAXIMUM AND APPLIED PARCEL TAXES/CHARGES

ASSESSOR'S PARCEL NUMBER	SITUS ADDRESS	ZONE A		ZONE C		ZONE D		ZONE E		ZONE M		ZONE S		TRACT NUMBER
		MAXIMUM	APPLIED	MAXIMUM	APPLIED	MAXIMUM	APPLIED	MAXIMUM	APPLIED	MAXIMUM	APPLIED	MAXIMUM	APPLIED	
304421036	14600 VASCO WAY	87.50	87.50	9.00	9.00	0.00	0.00	0.00	0.00	0.00	0.00	0.00	0.00	
304421037	14610 VASCO WAY	87.50	87.50	9.00	9.00	0.00	0.00	0.00	0.00	0.00	0.00	0.00	0.00	
304421038	14620 VASCO WAY	87.50	87.50	9.00	9.00	0.00	0.00	0.00	0.00	0.00	0.00	0.00	0.00	
304421041	14570 VASCO WAY	87.50	87.50	9.00	9.00	0.00	0.00	0.00	0.00	0.00	0.00	0.00	0.00	
304421042	14630 VASCO WAY	87.50	87.50	9.00	9.00	0.00	0.00	0.00	0.00	0.00	0.00	0.00	0.00	
304422001	14637 VASCO WAY	87.50	87.50	9.00	9.00	0.00	0.00	0.00	0.00	0.00	0.00	0.00	0.00	
304422002	14627 VASCO WAY	87.50	87.50	9.00	9.00	0.00	0.00	0.00	0.00	0.00	0.00	0.00	0.00	
304422003	14619 VASCO WAY	87.50	87.50	9.00	9.00	0.00	0.00	0.00	0.00	0.00	0.00	0.00	0.00	
304422004	14611 VASCO WAY	87.50	87.50	9.00	9.00	0.00	0.00	0.00	0.00	0.00	0.00	0.00	0.00	
304422005	14603 VASCO WAY	87.50	87.50	9.00	9.00	0.00	0.00	0.00	0.00	0.00	0.00	0.00	0.00	
304422006	14593 VASCO WAY	87.50	87.50	9.00	9.00	0.00	0.00	0.00	0.00	0.00	0.00	0.00	0.00	
304422007	14583 VASCO WAY	87.50	87.50	9.00	9.00	0.00	0.00	0.00	0.00	0.00	0.00	0.00	0.00	
304422008	29129 ALICANTE AVE	87.50	87.50	9.00	9.00	0.00	0.00	0.00	0.00	0.00	0.00	0.00	0.00	
304422009	29121 ALICANTE AVE	87.50	87.50	9.00	9.00	0.00	0.00	0.00	0.00	0.00	0.00	0.00	0.00	
304422010	29113 ALICANTE AVE	87.50	87.50	9.00	9.00	0.00	0.00	0.00	0.00	0.00	0.00	0.00	0.00	
304422011	29107 ALICANTE AVE	87.50	87.50	9.00	9.00	0.00	0.00	0.00	0.00	0.00	0.00	0.00	0.00	
304422012	29097 ALICANTE AVE	87.50	87.50	9.00	9.00	0.00	0.00	0.00	0.00	0.00	0.00	0.00	0.00	
304422013	29087 ALICANTE AVE	87.50	87.50	9.00	9.00	0.00	0.00	0.00	0.00	0.00	0.00	0.00	0.00	
304422014	29077 ALICANTE AVE	87.50	87.50	9.00	9.00	0.00	0.00	0.00	0.00	0.00	0.00	0.00	0.00	
304422015	29067 ALICANTE AVE	87.50	87.50	9.00	9.00	0.00	0.00	0.00	0.00	0.00	0.00	0.00	0.00	
304422016	29057 ALICANTE AVE	87.50	87.50	9.00	9.00	0.00	0.00	0.00	0.00	0.00	0.00	0.00	0.00	
304422017	29047 ALICANTE AVE	87.50	87.50	9.00	9.00	0.00	0.00	0.00	0.00	0.00	0.00	0.00	0.00	
304422018	29037 ALICANTE AVE	87.50	87.50	9.00	9.00	0.00	0.00	0.00	0.00	0.00	0.00	0.00	0.00	
304422019	29036 BARCELONA CT	87.50	87.50	9.00	9.00	0.00	0.00	0.00	0.00	0.00	0.00	0.00	0.00	
304422020	29046 BARCELONA CT	87.50	87.50	9.00	9.00	0.00	0.00	0.00	0.00	0.00	0.00	0.00	0.00	
304422021	29056 BARCELONA CT	87.50	87.50	9.00	9.00	0.00	0.00	0.00	0.00	0.00	0.00	0.00	0.00	
304422022	29066 BARCELONA CT	87.50	87.50	9.00	9.00	0.00	0.00	0.00	0.00	0.00	0.00	0.00	0.00	
304422023	29076 BARCELONA CT	87.50	87.50	9.00	9.00	0.00	0.00	0.00	0.00	0.00	0.00	0.00	0.00	
304422024	29086 BARCELONA CT	87.50	87.50	9.00	9.00	0.00	0.00	0.00	0.00	0.00	0.00	0.00	0.00	
304422025	29051 BARCELONA CT	87.50	87.50	9.00	9.00	0.00	0.00	0.00	0.00	0.00	0.00	0.00	0.00	
304422026	29061 BARCELONA CT	87.50	87.50	9.00	9.00	0.00	0.00	0.00	0.00	0.00	0.00	0.00	0.00	
304430001	28880 AVALON AVE	87.50	87.50	9.00	9.00	0.00	0.00	0.00	0.00	0.00	0.00	0.00	0.00	
304430002	28888 AVALON AVE	87.50	87.50	9.00	9.00	0.00	0.00	0.00	0.00	0.00	0.00	0.00	0.00	
304430003	28896 AVALON AVE	87.50	87.50	9.00	9.00	0.00	0.00	0.00	0.00	0.00	0.00	0.00	0.00	
304430004	28904 AVALON AVE	87.50	87.50	9.00	9.00	0.00	0.00	0.00	0.00	0.00	0.00	0.00	0.00	
304430005	28912 AVALON AVE	87.50	87.50	9.00	9.00	0.00	0.00	0.00	0.00	0.00	0.00	0.00	0.00	
304430006	28920 AVALON AVE	87.50	87.50	9.00	9.00	0.00	0.00	0.00	0.00	0.00	0.00	0.00	0.00	

MORENO VALLEY COMMUNITY SERVICES DISTRICT
FISCAL YEAR 2015/16 MAXIMUM AND APPLIED PARCEL TAXES/CHARGES

ASSESSOR'S PARCEL NUMBER	SITUS ADDRESS	ZONE A		ZONE C		ZONE D		ZONE E		ZONE M		ZONE S		TRACT NUMBER
		MAXIMUM	APPLIED	MAXIMUM	APPLIED	MAXIMUM	APPLIED	MAXIMUM	APPLIED	MAXIMUM	APPLIED	MAXIMUM	APPLIED	
304430007	28928 AVALON AVE	87.50	87.50	9.00	9.00	0.00	0.00	0.00	0.00	0.00	0.00	0.00	0.00	
304430008	28936 AVALON AVE	87.50	87.50	9.00	9.00	0.00	0.00	0.00	0.00	0.00	0.00	0.00	0.00	
304431001	28950 AVALON AVE	87.50	87.50	9.00	9.00	0.00	0.00	0.00	0.00	0.00	0.00	0.00	0.00	
304431002	28960 AVALON AVE	87.50	87.50	9.00	9.00	0.00	0.00	0.00	0.00	0.00	0.00	0.00	0.00	
304431003	28970 AVALON AVE	87.50	87.50	9.00	9.00	0.00	0.00	0.00	0.00	0.00	0.00	0.00	0.00	
304431004	28980 AVALON AVE	87.50	87.50	9.00	9.00	0.00	0.00	0.00	0.00	0.00	0.00	0.00	0.00	
304431005	28990 AVALON AVE	87.50	87.50	9.00	9.00	0.00	0.00	0.00	0.00	0.00	0.00	0.00	0.00	
304431006	29000 ALICANTE AVE	87.50	87.50	9.00	9.00	0.00	0.00	0.00	0.00	0.00	0.00	0.00	0.00	
304431007	29010 ALICANTE AVE	87.50	87.50	9.00	9.00	0.00	0.00	0.00	0.00	0.00	0.00	0.00	0.00	
304431008	29020 ALICANTE AVE	87.50	87.50	9.00	9.00	0.00	0.00	0.00	0.00	0.00	0.00	0.00	0.00	
304431009	29030 ALICANTE AVE	87.50	87.50	9.00	9.00	0.00	0.00	0.00	0.00	0.00	0.00	0.00	0.00	
304432001	29027 ALICANTE AVE	87.50	87.50	9.00	9.00	0.00	0.00	0.00	0.00	0.00	0.00	0.00	0.00	
304432002	29017 ALICANTE AVE	87.50	87.50	9.00	9.00	0.00	0.00	0.00	0.00	0.00	0.00	0.00	0.00	
304432003	29016 BARCELONA CT	87.50	87.50	9.00	9.00	0.00	0.00	0.00	0.00	0.00	0.00	0.00	0.00	
304432004	29026 BARCELONA CT	87.50	87.50	9.00	9.00	0.00	0.00	0.00	0.00	0.00	0.00	0.00	0.00	
304433001	14697 VASCO WAY	87.50	87.50	9.00	9.00	0.00	0.00	0.00	0.00	0.00	0.00	0.00	0.00	
304433002	14687 VASCO WAY	87.50	87.50	9.00	9.00	0.00	0.00	0.00	0.00	0.00	0.00	0.00	0.00	
304433003	14677 VASCO WAY	87.50	87.50	9.00	9.00	0.00	0.00	0.00	0.00	0.00	0.00	0.00	0.00	
304433004	14667 VASCO WAY	87.50	87.50	9.00	9.00	0.00	0.00	0.00	0.00	0.00	0.00	0.00	0.00	
304433005	14657 VASCO WAY	87.50	87.50	9.00	9.00	0.00	0.00	0.00	0.00	0.00	0.00	0.00	0.00	
304433006	14647 VASCO WAY	87.50	87.50	9.00	9.00	0.00	0.00	0.00	0.00	0.00	0.00	0.00	0.00	
304433007	29011 BARCELONA CT	87.50	87.50	9.00	9.00	0.00	0.00	0.00	0.00	0.00	0.00	0.00	0.00	
304433008	29021 BARCELONA CT	87.50	87.50	9.00	9.00	0.00	0.00	0.00	0.00	0.00	0.00	0.00	0.00	
304433009	29031 BARCELONA CT	87.50	87.50	9.00	9.00	0.00	0.00	0.00	0.00	0.00	0.00	0.00	0.00	
304433010	14648 CORDOBA CT	87.50	87.50	9.00	9.00	0.00	0.00	0.00	0.00	0.00	0.00	0.00	0.00	
304433011	14658 CORDOBA CT	87.50	87.50	9.00	9.00	0.00	0.00	0.00	0.00	0.00	0.00	0.00	0.00	
304433012	14668 CORDOBA CT	87.50	87.50	9.00	9.00	0.00	0.00	0.00	0.00	0.00	0.00	0.00	0.00	
304433013	14678 CORDOBA CT	87.50	87.50	9.00	9.00	0.00	0.00	0.00	0.00	0.00	0.00	0.00	0.00	
304433014	14688 CORDOBA CT	87.50	87.50	9.00	9.00	0.00	0.00	0.00	0.00	0.00	0.00	0.00	0.00	
304433015	28929 AVALON AVE	87.50	87.50	9.00	9.00	0.00	0.00	0.00	0.00	0.00	0.00	0.00	0.00	
304433016	28921 AVALON AVE	87.50	87.50	9.00	9.00	0.00	0.00	0.00	0.00	0.00	0.00	0.00	0.00	
304433017	28913 AVALON AVE	87.50	87.50	9.00	9.00	0.00	0.00	0.00	0.00	0.00	0.00	0.00	0.00	
304433018	28907 AVALON AVE	87.50	87.50	9.00	9.00	0.00	0.00	0.00	0.00	0.00	0.00	0.00	0.00	
304433019	28901 AVALON AVE	87.50	87.50	9.00	9.00	0.00	0.00	0.00	0.00	0.00	0.00	0.00	0.00	
304433020	29014 CANTABRIA CT	87.50	87.50	9.00	9.00	0.00	0.00	0.00	0.00	0.00	0.00	0.00	0.00	
304433021	29024 CANTABRIA CT	87.50	87.50	9.00	9.00	0.00	0.00	0.00	0.00	0.00	0.00	0.00	0.00	
304433022	29034 CANTABRIA CT	87.50	87.50	9.00	9.00	0.00	0.00	0.00	0.00	0.00	0.00	0.00	0.00	

MORENO VALLEY COMMUNITY SERVICES DISTRICT
FISCAL YEAR 2015/16 MAXIMUM AND APPLIED PARCEL TAXES/CHARGES

ASSESSOR'S PARCEL NUMBER	SITUS ADDRESS	ZONE A		ZONE C		ZONE D		ZONE E		ZONE M		ZONE S		TRACT NUMBER
		MAXIMUM	APPLIED	MAXIMUM	APPLIED	MAXIMUM	APPLIED	MAXIMUM	APPLIED	MAXIMUM	APPLIED	MAXIMUM	APPLIED	
304433023	29044 CANTABRIA CT	87.50	87.50	9.00	9.00	0.00	0.00	0.00	0.00	0.00	0.00	0.00	0.00	
304434004	14670 VASCO WAY	87.50	87.50	9.00	9.00	0.00	0.00	0.00	0.00	0.00	0.00	0.00	0.00	
304434005	14680 VASCO WAY	87.50	87.50	9.00	9.00	0.00	0.00	0.00	0.00	0.00	0.00	0.00	0.00	
304434006	14690 VASCO WAY	87.50	87.50	9.00	9.00	0.00	0.00	0.00	0.00	0.00	0.00	0.00	0.00	
304434007	14700 VASCO WAY	87.50	87.50	9.00	9.00	0.00	0.00	0.00	0.00	0.00	0.00	0.00	0.00	
304434011	29065 CANTABRIA CT	87.50	87.50	9.00	9.00	0.00	0.00	0.00	0.00	0.00	0.00	0.00	0.00	
304434012	29055 CANTABRIA CT	87.50	87.50	9.00	9.00	0.00	0.00	0.00	0.00	0.00	0.00	0.00	0.00	
304434013	29045 CANTABRIA CT	87.50	87.50	9.00	9.00	0.00	0.00	0.00	0.00	0.00	0.00	0.00	0.00	
304434014	29035 CANTABRIA CT	87.50	87.50	9.00	9.00	0.00	0.00	0.00	0.00	0.00	0.00	0.00	0.00	
304434015	29025 CANTABRIA CT	87.50	87.50	9.00	9.00	0.00	0.00	0.00	0.00	0.00	0.00	0.00	0.00	
304434016	29015 CANTABRIA CT	87.50	87.50	9.00	9.00	0.00	0.00	0.00	0.00	0.00	0.00	0.00	0.00	
304434017	29005 CANTABRIA CT	87.50	87.50	9.00	9.00	0.00	0.00	0.00	0.00	0.00	0.00	0.00	0.00	
304434019	29075 CANTABRIA CT	87.50	87.50	9.00	9.00	0.00	0.00	0.00	0.00	0.00	0.00	0.00	0.00	
304434021	14640 VASCO WAY	87.50	87.50	9.00	9.00	0.00	0.00	0.00	0.00	0.00	0.00	0.00	0.00	
304434022	14650 VASCO WAY	87.50	87.50	9.00	9.00	0.00	0.00	0.00	0.00	0.00	0.00	0.00	0.00	
304434023	14660 VASCO WAY	87.50	87.50	9.00	9.00	0.00	0.00	0.00	0.00	0.00	0.00	0.00	0.00	
304434024	14710 VASCO WAY	87.50	87.50	9.00	9.00	0.00	0.00	0.00	0.00	0.00	0.00	0.00	0.00	
304434025	14720 VASCO WAY	87.50	87.50	9.00	9.00	0.00	0.00	0.00	0.00	0.00	0.00	0.00	0.00	
304440001	28770 AVALON AVE	87.50	87.50	9.00	9.00	0.00	0.00	0.00	0.00	0.00	0.00	0.00	0.00	
304440002	28780 AVALON AVE	87.50	87.50	9.00	9.00	0.00	0.00	0.00	0.00	0.00	0.00	0.00	0.00	
304440003	28790 AVALON AVE	87.50	87.50	9.00	9.00	0.00	0.00	0.00	0.00	0.00	0.00	0.00	0.00	
304440004	28800 AVALON AVE	87.50	87.50	9.00	9.00	0.00	0.00	0.00	0.00	0.00	0.00	0.00	0.00	
304440005	28808 AVALON AVE	87.50	87.50	9.00	9.00	0.00	0.00	0.00	0.00	0.00	0.00	0.00	0.00	
304440006	28816 AVALON AVE	87.50	87.50	9.00	9.00	0.00	0.00	0.00	0.00	0.00	0.00	0.00	0.00	
304440007	28824 AVALON AVE	87.50	87.50	9.00	9.00	0.00	0.00	0.00	0.00	0.00	0.00	0.00	0.00	
304440008	28832 AVALON AVE	87.50	87.50	9.00	9.00	0.00	0.00	0.00	0.00	0.00	0.00	0.00	0.00	
304440009	28840 AVALON AVE	87.50	87.50	9.00	9.00	0.00	0.00	0.00	0.00	0.00	0.00	0.00	0.00	
304440010	28848 AVALON AVE	87.50	87.50	9.00	9.00	0.00	0.00	0.00	0.00	0.00	0.00	0.00	0.00	
304440011	28856 AVALON AVE	87.50	87.50	9.00	9.00	0.00	0.00	0.00	0.00	0.00	0.00	0.00	0.00	
304440012	28864 AVALON AVE	87.50	87.50	9.00	9.00	0.00	0.00	0.00	0.00	0.00	0.00	0.00	0.00	
304440013	28872 AVALON AVE	87.50	87.50	9.00	9.00	0.00	0.00	0.00	0.00	0.00	0.00	0.00	0.00	
304441001	14834 CADIZ CT	87.50	87.50	9.00	9.00	0.00	0.00	0.00	0.00	0.00	0.00	0.00	0.00	
304441002	14844 CADIZ CT	87.50	87.50	9.00	9.00	0.00	0.00	0.00	0.00	0.00	0.00	0.00	0.00	
304441003	14854 CADIZ CT	87.50	87.50	9.00	9.00	0.00	0.00	0.00	0.00	0.00	0.00	0.00	0.00	
304441004	14864 CADIZ CT	87.50	87.50	9.00	9.00	0.00	0.00	0.00	0.00	0.00	0.00	0.00	0.00	
304441005	14874 CADIZ CT	87.50	87.50	9.00	9.00	0.00	0.00	0.00	0.00	0.00	0.00	0.00	0.00	
304441008	14865 CADIZ CT	87.50	87.50	9.00	9.00	0.00	0.00	0.00	0.00	0.00	0.00	0.00	0.00	

MORENO VALLEY COMMUNITY SERVICES DISTRICT
FISCAL YEAR 2015/16 MAXIMUM AND APPLIED PARCEL TAXES/CHARGES

ASSESSOR'S PARCEL NUMBER	SITUS ADDRESS	ZONE A		ZONE C		ZONE D		ZONE E		ZONE M		ZONE S		TRACT NUMBER
		MAXIMUM	APPLIED	MAXIMUM	APPLIED	MAXIMUM	APPLIED	MAXIMUM	APPLIED	MAXIMUM	APPLIED	MAXIMUM	APPLIED	
304441009	14855 CADIZ CT	87.50	87.50	9.00	9.00	0.00	0.00	0.00	0.00	0.00	0.00	0.00	0.00	
304441010	14845 CADIZ CT	87.50	87.50	9.00	9.00	0.00	0.00	0.00	0.00	0.00	0.00	0.00	0.00	
304441011	14835 CADIZ CT	87.50	87.50	9.00	9.00	0.00	0.00	0.00	0.00	0.00	0.00	0.00	0.00	
304441012	14836 TOLEDO CT	87.50	87.50	9.00	9.00	0.00	0.00	0.00	0.00	0.00	0.00	0.00	0.00	
304441013	14846 TOLEDO CT	87.50	87.50	9.00	9.00	0.00	0.00	0.00	0.00	0.00	0.00	0.00	0.00	
304441014	14856 TOLEDO CT	87.50	87.50	9.00	9.00	0.00	0.00	0.00	0.00	0.00	0.00	0.00	0.00	
304441015	14866 TOLEDO CT	87.50	87.50	9.00	9.00	0.00	0.00	0.00	0.00	0.00	0.00	0.00	0.00	
304441018	14867 TOLEDO CT	87.50	87.50	9.00	9.00	0.00	0.00	0.00	0.00	0.00	0.00	0.00	0.00	
304441019	14857 TOLEDO CT	87.50	87.50	9.00	9.00	0.00	0.00	0.00	0.00	0.00	0.00	0.00	0.00	
304441020	14847 TOLEDO CT	87.50	87.50	9.00	9.00	0.00	0.00	0.00	0.00	0.00	0.00	0.00	0.00	
304441021	14837 TOLEDO CT	87.50	87.50	9.00	9.00	0.00	0.00	0.00	0.00	0.00	0.00	0.00	0.00	
304441022	14838 CATALINA CT	87.50	87.50	9.00	9.00	0.00	0.00	0.00	0.00	0.00	0.00	0.00	0.00	
304441023	14848 CATALINA CT	87.50	87.50	9.00	9.00	0.00	0.00	0.00	0.00	0.00	0.00	0.00	0.00	
304441024	14858 CATALINA CT	87.50	87.50	9.00	9.00	0.00	0.00	0.00	0.00	0.00	0.00	0.00	0.00	
304441032	14851 SEVILLA CT	87.50	87.50	9.00	9.00	0.00	0.00	0.00	0.00	0.00	0.00	0.00	0.00	
304441033	14841 SEVILLA CT	87.50	87.50	9.00	9.00	0.00	0.00	0.00	0.00	0.00	0.00	0.00	0.00	
304441035	14884 CADIZ CT	87.50	87.50	9.00	9.00	0.00	0.00	0.00	0.00	0.00	0.00	0.00	0.00	
304441038	14877 TOLEDO CT	87.50	87.50	9.00	9.00	0.00	0.00	0.00	0.00	0.00	0.00	0.00	0.00	
304441039	14868 CATALINA CT	87.50	87.50	9.00	9.00	0.00	0.00	0.00	0.00	0.00	0.00	0.00	0.00	
304441042	14861 SEVILLA CT	87.50	87.50	9.00	9.00	0.00	0.00	0.00	0.00	0.00	0.00	0.00	0.00	
304441045	14850 CATALINA CT	87.50	87.50	9.00	9.00	0.00	0.00	0.00	0.00	0.00	0.00	0.00	0.00	
304441046	14849 CATALINA CT	87.50	87.50	9.00	9.00	0.00	0.00	0.00	0.00	0.00	0.00	0.00	0.00	
304441047	14839 CATALINA CT	87.50	87.50	9.00	9.00	0.00	0.00	0.00	0.00	0.00	0.00	0.00	0.00	
304441048	14850 SEVILLA CT	87.50	87.50	9.00	9.00	0.00	0.00	0.00	0.00	0.00	0.00	0.00	0.00	
304441049	14875 CADIZ CT	87.50	87.50	9.00	9.00	0.00	0.00	0.00	0.00	0.00	0.00	0.00	0.00	
304441050	14876 TOLEDO CT	87.50	87.50	9.00	9.00	0.00	0.00	0.00	0.00	0.00	0.00	0.00	0.00	
304441051	14869 CATALINA CT	87.50	87.50	9.00	9.00	0.00	0.00	0.00	0.00	0.00	0.00	0.00	0.00	
304450001	14882 CHAMPIONSHIP DR	87.50	87.50	9.00	9.00	0.00	0.00	0.00	0.00	0.00	0.00	0.00	0.00	30233
304450002	28570 FOREST OAKS WAY	87.50	87.50	9.00	9.00	0.00	0.00	0.00	0.00	0.00	0.00	0.00	0.00	30233
304450003	28578 FOREST OAKS WAY	87.50	87.50	9.00	9.00	0.00	0.00	0.00	0.00	0.00	0.00	0.00	0.00	30233
304450004	28586 FOREST OAKS WAY	87.50	87.50	9.00	9.00	0.00	0.00	0.00	0.00	0.00	0.00	0.00	0.00	30233
304450005	28594 FOREST OAKS WAY	87.50	87.50	9.00	9.00	0.00	0.00	0.00	0.00	0.00	0.00	0.00	0.00	30233
304450006	28602 FOREST OAKS WAY	87.50	87.50	9.00	9.00	0.00	0.00	0.00	0.00	0.00	0.00	0.00	0.00	30233
304450007	28610 FOREST OAKS WAY	87.50	87.50	9.00	9.00	0.00	0.00	0.00	0.00	0.00	0.00	0.00	0.00	30233
304450008	14915 RYDER WAY	87.50	87.50	9.00	9.00	0.00	0.00	0.00	0.00	0.00	0.00	0.00	0.00	30233
304450009	14905 RYDER WAY	87.50	87.50	9.00	9.00	0.00	0.00	0.00	0.00	0.00	0.00	0.00	0.00	30233
304450010	14893 RYDER WAY	87.50	87.50	9.00	9.00	0.00	0.00	0.00	0.00	0.00	0.00	0.00	0.00	30233

MORENO VALLEY COMMUNITY SERVICES DISTRICT
FISCAL YEAR 2015/16 MAXIMUM AND APPLIED PARCEL TAXES/CHARGES

ASSESSOR'S PARCEL NUMBER	SITUS ADDRESS	ZONE A		ZONE C		ZONE D		ZONE E		ZONE M		ZONE S		TRACT NUMBER
		MAXIMUM	APPLIED	MAXIMUM	APPLIED	MAXIMUM	APPLIED	MAXIMUM	APPLIED	MAXIMUM	APPLIED	MAXIMUM	APPLIED	
304450011	14875 RYDER WAY	87.50	87.50	9.00	9.00	0.00	0.00	0.00	0.00	0.00	0.00	0.00	0.00	30233
304450012	14859 RYDER WAY	87.50	87.50	9.00	9.00	0.00	0.00	0.00	0.00	0.00	0.00	0.00	0.00	30233
304450013	14849 RYDER WAY	87.50	87.50	9.00	9.00	0.00	0.00	0.00	0.00	0.00	0.00	0.00	0.00	30233
304450014	14852 HAMPSHIRE CIR	87.50	87.50	9.00	9.00	0.00	0.00	0.00	0.00	0.00	0.00	0.00	0.00	30233
304450015	14864 HAMPSHIRE CIR	87.50	87.50	9.00	9.00	0.00	0.00	0.00	0.00	0.00	0.00	0.00	0.00	30233
304450016	14878 HAMPSHIRE CIR	87.50	87.50	9.00	9.00	0.00	0.00	0.00	0.00	0.00	0.00	0.00	0.00	30233
304450017	14892 HAMPSHIRE CIR	87.50	87.50	9.00	9.00	0.00	0.00	0.00	0.00	0.00	0.00	0.00	0.00	30233
304450018	14891 HAMPSHIRE CIR	87.50	87.50	9.00	9.00	0.00	0.00	0.00	0.00	0.00	0.00	0.00	0.00	30233
304450019	14873 HAMPSHIRE CIR	87.50	87.50	9.00	9.00	0.00	0.00	0.00	0.00	0.00	0.00	0.00	0.00	30233
304450020	28623 AVALON AVE	87.50	87.50	9.00	9.00	0.00	0.00	0.00	0.00	0.00	0.00	0.00	0.00	30233
304450021	28615 AVALON AVE	87.50	87.50	9.00	9.00	0.00	0.00	0.00	0.00	0.00	0.00	0.00	0.00	30233
304450022	28609 AVALON AVE	87.50	87.50	9.00	9.00	0.00	0.00	0.00	0.00	0.00	0.00	0.00	0.00	30233
304450023	28601 AVALON AVE	87.50	87.50	9.00	9.00	0.00	0.00	0.00	0.00	0.00	0.00	0.00	0.00	30233
304450024	28600 AVALON AVE	87.50	87.50	9.00	9.00	0.00	0.00	0.00	0.00	0.00	0.00	0.00	0.00	30233
304450025	28606 AVALON AVE	87.50	87.50	9.00	9.00	0.00	0.00	0.00	0.00	0.00	0.00	0.00	0.00	30233
304450026	28612 AVALON AVE	87.50	87.50	9.00	9.00	0.00	0.00	0.00	0.00	0.00	0.00	0.00	0.00	30233
304450027	28618 AVALON AVE	87.50	87.50	9.00	9.00	0.00	0.00	0.00	0.00	0.00	0.00	0.00	0.00	30233
304450028	28624 AVALON AVE	87.50	87.50	9.00	9.00	0.00	0.00	0.00	0.00	0.00	0.00	0.00	0.00	30233
304450029	28630 AVALON AVE	87.50	87.50	9.00	9.00	0.00	0.00	0.00	0.00	0.00	0.00	0.00	0.00	30233
304450030	28636 AVALON AVE	87.50	87.50	9.00	9.00	0.00	0.00	0.00	0.00	0.00	0.00	0.00	0.00	30233
304450031	28642 AVALON AVE	87.50	87.50	9.00	9.00	0.00	0.00	0.00	0.00	0.00	0.00	0.00	0.00	30233
304450032	28648 AVALON AVE	87.50	87.50	9.00	9.00	0.00	0.00	0.00	0.00	0.00	0.00	0.00	0.00	30233
304450033	28654 AVALON AVE	87.50	87.50	9.00	9.00	0.00	0.00	0.00	0.00	0.00	0.00	0.00	0.00	30233
304450034	28660 AVALON AVE	87.50	87.50	9.00	9.00	0.00	0.00	0.00	0.00	0.00	0.00	0.00	0.00	30233
304450035	28668 AVALON AVE	87.50	87.50	9.00	9.00	0.00	0.00	0.00	0.00	0.00	0.00	0.00	0.00	30233
304451001	14920 RYDER WAY	87.50	87.50	9.00	9.00	0.00	0.00	0.00	0.00	0.00	0.00	0.00	0.00	30233
304451002	14910 RYDER WAY	87.50	87.50	9.00	9.00	0.00	0.00	0.00	0.00	0.00	0.00	0.00	0.00	30233
304451003	14900 RYDER WAY	87.50	87.50	9.00	9.00	0.00	0.00	0.00	0.00	0.00	0.00	0.00	0.00	30233
304451004	14890 RYDER WAY	87.50	87.50	9.00	9.00	0.00	0.00	0.00	0.00	0.00	0.00	0.00	0.00	30233
304451005	14880 RYDER WAY	87.50	87.50	9.00	9.00	0.00	0.00	0.00	0.00	0.00	0.00	0.00	0.00	30233
304451006	14870 RYDER WAY	87.50	87.50	9.00	9.00	0.00	0.00	0.00	0.00	0.00	0.00	0.00	0.00	30233
304451007	14860 RYDER WAY	87.50	87.50	9.00	9.00	0.00	0.00	0.00	0.00	0.00	0.00	0.00	0.00	30233
304451008	14850 RYDER WAY	87.50	87.50	9.00	9.00	0.00	0.00	0.00	0.00	0.00	0.00	0.00	0.00	30233
304460014		87.50	87.50	9.00	9.00	0.00	0.00	0.00	0.00	0.00	0.00	0.00	0.00	
304470001	14649 MILESTONE ST	87.50	87.50	9.00	9.00	0.00	0.00	570.89	542.52	0.00	0.00	0.00	0.00	E-8
304470002	14637 MILESTONE ST	87.50	87.50	9.00	9.00	0.00	0.00	570.89	542.52	0.00	0.00	0.00	0.00	E-8
304470003	14625 MILESTONE ST	87.50	87.50	9.00	9.00	0.00	0.00	570.89	542.52	0.00	0.00	0.00	0.00	E-8

MORENO VALLEY COMMUNITY SERVICES DISTRICT
FISCAL YEAR 2015/16 MAXIMUM AND APPLIED PARCEL TAXES/CHARGES

ASSESSOR'S PARCEL NUMBER	SITUS ADDRESS	ZONE A		ZONE C		ZONE D		ZONE E		ZONE M		ZONE S		TRACT NUMBER
		MAXIMUM	APPLIED	MAXIMUM	APPLIED	MAXIMUM	APPLIED	MAXIMUM	APPLIED	MAXIMUM	APPLIED	MAXIMUM	APPLIED	
304470004	14613 MILESTONE ST	87.50	87.50	9.00	9.00	0.00	0.00	570.89	542.52	0.00	0.00	0.00	0.00	E-8
304470005	14601 MILESTONE ST	87.50	87.50	9.00	9.00	0.00	0.00	570.89	542.52	0.00	0.00	0.00	0.00	E-8
304470006	14589 MILESTONE ST	87.50	87.50	9.00	9.00	0.00	0.00	570.89	542.52	0.00	0.00	0.00	0.00	E-8
304470007	14577 MILESTONE ST	87.50	87.50	9.00	9.00	0.00	0.00	570.89	542.52	0.00	0.00	0.00	0.00	E-8
304470008	14565 MILESTONE ST	87.50	87.50	9.00	9.00	0.00	0.00	570.89	542.52	0.00	0.00	0.00	0.00	E-8
304470009	14553 MILESTONE ST	87.50	87.50	9.00	9.00	0.00	0.00	570.89	542.52	0.00	0.00	0.00	0.00	E-8
304470010	27546 LAFAYETTE WAY	87.50	87.50	9.00	9.00	0.00	0.00	570.89	542.52	0.00	0.00	0.00	0.00	E-8
304470011	27558 LAFAYETTE WAY	87.50	87.50	9.00	9.00	0.00	0.00	570.89	542.52	0.00	0.00	0.00	0.00	E-8
304470012	27570 LAFAYETTE WAY	87.50	87.50	9.00	9.00	0.00	0.00	570.89	542.52	0.00	0.00	0.00	0.00	E-8
304470013	27582 LAFAYETTE WAY	87.50	87.50	9.00	9.00	0.00	0.00	570.89	542.52	0.00	0.00	0.00	0.00	E-8
304470014	27596 LAFAYETTE WAY	87.50	87.50	9.00	9.00	0.00	0.00	570.89	542.52	0.00	0.00	0.00	0.00	E-8
304470015	27610 LAFAYETTE WAY	87.50	87.50	9.00	9.00	0.00	0.00	570.89	542.52	0.00	0.00	0.00	0.00	E-8
304470016	27624 LAFAYETTE WAY	87.50	87.50	9.00	9.00	0.00	0.00	570.89	542.52	0.00	0.00	0.00	0.00	E-8
304470017	27636 LAFAYETTE WAY	87.50	87.50	9.00	9.00	0.00	0.00	570.89	542.52	0.00	0.00	0.00	0.00	E-8
304470018	27648 LAFAYETTE WAY	87.50	87.50	9.00	9.00	0.00	0.00	570.89	542.52	0.00	0.00	0.00	0.00	E-8
304470019	27654 LAFAYETTE WAY	87.50	87.50	9.00	9.00	0.00	0.00	570.89	542.52	0.00	0.00	0.00	0.00	E-8
304470020	27662 LAFAYETTE WAY	87.50	87.50	9.00	9.00	0.00	0.00	570.89	542.52	0.00	0.00	0.00	0.00	E-8
304471001	14627 NEWBURGH RD	87.50	87.50	9.00	9.00	0.00	0.00	570.89	542.52	0.00	0.00	0.00	0.00	E-8
304471002	14615 NEWBURGH RD	87.50	87.50	9.00	9.00	0.00	0.00	570.89	542.52	0.00	0.00	0.00	0.00	E-8
304471003	14603 NEWBURGH RD	87.50	87.50	9.00	9.00	0.00	0.00	570.89	542.52	0.00	0.00	0.00	0.00	E-8
304471004	14591 NEWBURGH RD	87.50	87.50	9.00	9.00	0.00	0.00	570.89	542.52	0.00	0.00	0.00	0.00	E-8
304471005	14579 NEWBURGH RD	87.50	87.50	9.00	9.00	0.00	0.00	570.89	542.52	0.00	0.00	0.00	0.00	E-8
304471006	14567 NEWBURGH RD	87.50	87.50	9.00	9.00	0.00	0.00	570.89	542.52	0.00	0.00	0.00	0.00	E-8
304471007	27705 LAFAYETTE WAY	87.50	87.50	9.00	9.00	0.00	0.00	570.89	542.52	0.00	0.00	0.00	0.00	E-8
304471008	27693 LAFAYETTE WAY	87.50	87.50	9.00	9.00	0.00	0.00	570.89	542.52	0.00	0.00	0.00	0.00	E-8
304471009	27681 LAFAYETTE WAY	87.50	87.50	9.00	9.00	0.00	0.00	570.89	542.52	0.00	0.00	0.00	0.00	E-8
304471010	27669 LAFAYETTE WAY	87.50	87.50	9.00	9.00	0.00	0.00	570.89	542.52	0.00	0.00	0.00	0.00	E-8
304471011	27657 LAFAYETTE WAY	87.50	87.50	9.00	9.00	0.00	0.00	570.89	542.52	0.00	0.00	0.00	0.00	E-8
304471012	27645 LAFAYETTE WAY	87.50	87.50	9.00	9.00	0.00	0.00	570.89	542.52	0.00	0.00	0.00	0.00	E-8
304471013	27633 LAFAYETTE WAY	87.50	87.50	9.00	9.00	0.00	0.00	570.89	542.52	0.00	0.00	0.00	0.00	E-8
304471014	27621 LAFAYETTE WAY	87.50	87.50	9.00	9.00	0.00	0.00	570.89	542.52	0.00	0.00	0.00	0.00	E-8
304471015	27609 LAFAYETTE WAY	87.50	87.50	9.00	9.00	0.00	0.00	570.89	542.52	0.00	0.00	0.00	0.00	E-8
304471016	27597 LAFAYETTE WAY	87.50	87.50	9.00	9.00	0.00	0.00	570.89	542.52	0.00	0.00	0.00	0.00	E-8
304471017	27585 LAFAYETTE WAY	87.50	87.50	9.00	9.00	0.00	0.00	570.89	542.52	0.00	0.00	0.00	0.00	E-8
304471018	27573 LAFAYETTE WAY	87.50	87.50	9.00	9.00	0.00	0.00	570.89	542.52	0.00	0.00	0.00	0.00	E-8
304471019	27561 LAFAYETTE WAY	87.50	87.50	9.00	9.00	0.00	0.00	570.89	542.52	0.00	0.00	0.00	0.00	E-8
304471020	27564 ROSEMONT CT	87.50	87.50	9.00	9.00	0.00	0.00	570.89	542.52	0.00	0.00	0.00	0.00	E-8

MORENO VALLEY COMMUNITY SERVICES DISTRICT
FISCAL YEAR 2015/16 MAXIMUM AND APPLIED PARCEL TAXES/CHARGES

ASSESSOR'S PARCEL NUMBER	SITUS ADDRESS	ZONE A		ZONE C		ZONE D		ZONE E		ZONE M		ZONE S		TRACT NUMBER
		MAXIMUM	APPLIED	MAXIMUM	APPLIED	MAXIMUM	APPLIED	MAXIMUM	APPLIED	MAXIMUM	APPLIED	MAXIMUM	APPLIED	
304471021	27576 ROSEMONT CT	87.50	87.50	9.00	9.00	0.00	0.00	570.89	542.52	0.00	0.00	0.00	0.00	E-8
304471022	27588 ROSEMONT CT	87.50	87.50	9.00	9.00	0.00	0.00	570.89	542.52	0.00	0.00	0.00	0.00	E-8
304471023	27604 ROSEMONT CT	87.50	87.50	9.00	9.00	0.00	0.00	570.89	542.52	0.00	0.00	0.00	0.00	E-8
304471024	27618 ROSEMONT CT	87.50	87.50	9.00	9.00	0.00	0.00	570.89	542.52	0.00	0.00	0.00	0.00	E-8
304471025	27630 ROSEMONT CT	87.50	87.50	9.00	9.00	0.00	0.00	570.89	542.52	0.00	0.00	0.00	0.00	E-8
304471026	27642 ROSEMONT CT	87.50	87.50	9.00	9.00	0.00	0.00	570.89	542.52	0.00	0.00	0.00	0.00	E-8
304471027	27652 ROSEMONT CT	87.50	87.50	9.00	9.00	0.00	0.00	570.89	542.52	0.00	0.00	0.00	0.00	E-8
304471028	27664 ROSEMONT CT	87.50	87.50	9.00	9.00	0.00	0.00	570.89	542.52	0.00	0.00	0.00	0.00	E-8
304471029	27676 ROSEMONT CT	87.50	87.50	9.00	9.00	0.00	0.00	570.89	542.52	0.00	0.00	0.00	0.00	E-8
304471030	27688 ROSEMONT CT	87.50	87.50	9.00	9.00	0.00	0.00	570.89	542.52	0.00	0.00	0.00	0.00	E-8
304471031	27683 ROSEMONT CT	87.50	87.50	9.00	9.00	0.00	0.00	570.89	542.52	0.00	0.00	0.00	0.00	E-8
304471032	27671 ROSEMONT CT	87.50	87.50	9.00	9.00	0.00	0.00	570.89	542.52	0.00	0.00	0.00	0.00	E-8
304471033	27659 ROSEMONT CT	87.50	87.50	9.00	9.00	0.00	0.00	570.89	542.52	0.00	0.00	0.00	0.00	E-8
304471034	27647 ROSEMONT CT	87.50	87.50	9.00	9.00	0.00	0.00	570.89	542.52	0.00	0.00	0.00	0.00	E-8
304471035	27635 ROSEMONT CT	87.50	87.50	9.00	9.00	0.00	0.00	570.89	542.52	0.00	0.00	0.00	0.00	E-8
304471036	27623 ROSEMONT CT	87.50	87.50	9.00	9.00	0.00	0.00	570.89	542.52	0.00	0.00	0.00	0.00	E-8
304471037	27611 ROSEMONT CT	87.50	87.50	9.00	9.00	0.00	0.00	570.89	542.52	0.00	0.00	0.00	0.00	E-8
304471038	27599 ROSEMONT CT	87.50	87.50	9.00	9.00	0.00	0.00	570.89	542.52	0.00	0.00	0.00	0.00	E-8
304471039	27587 ROSEMONT CT	87.50	87.50	9.00	9.00	0.00	0.00	570.89	542.52	0.00	0.00	0.00	0.00	E-8
304471040	27575 ROSEMONT CT	87.50	87.50	9.00	9.00	0.00	0.00	570.89	542.52	0.00	0.00	0.00	0.00	E-8
304471041	27563 ROSEMONT CT	87.50	87.50	9.00	9.00	0.00	0.00	570.89	542.52	0.00	0.00	0.00	0.00	E-8
304471042	27566 ROCKWOOD AVE	87.50	87.50	9.00	9.00	0.00	0.00	570.89	542.52	0.00	0.00	0.00	0.00	E-8
304471043	27578 ROCKWOOD AVE	87.50	87.50	9.00	9.00	0.00	0.00	570.89	542.52	0.00	0.00	0.00	0.00	E-8
304471044	27590 ROCKWOOD AVE	87.50	87.50	9.00	9.00	0.00	0.00	570.89	542.52	0.00	0.00	0.00	0.00	E-8
304471045	27602 ROCKWOOD AVE	87.50	87.50	9.00	9.00	0.00	0.00	570.89	542.52	0.00	0.00	0.00	0.00	E-8
304471046	27614 ROCKWOOD AVE	87.50	87.50	9.00	9.00	0.00	0.00	570.89	542.52	0.00	0.00	0.00	0.00	E-8
304471047	27628 ROCKWOOD AVE	87.50	87.50	9.00	9.00	0.00	0.00	570.89	542.52	0.00	0.00	0.00	0.00	E-8
304471048	27642 ROCKWOOD AVE	87.50	87.50	9.00	9.00	0.00	0.00	570.89	542.52	0.00	0.00	0.00	0.00	E-8
304471049	27656 ROCKWOOD AVE	87.50	87.50	9.00	9.00	0.00	0.00	570.89	542.52	0.00	0.00	0.00	0.00	E-8
304471050	27670 ROCKWOOD AVE	87.50	87.50	9.00	9.00	0.00	0.00	570.89	542.52	0.00	0.00	0.00	0.00	E-8
304471051	27684 ROCKWOOD AVE	87.50	87.50	9.00	9.00	0.00	0.00	570.89	542.52	0.00	0.00	0.00	0.00	E-8
304471052	27696 ROCKWOOD AVE	87.50	87.50	9.00	9.00	0.00	0.00	570.89	542.52	0.00	0.00	0.00	0.00	E-8
304471053	27708 ROCKWOOD AVE	87.50	87.50	9.00	9.00	0.00	0.00	570.89	542.52	0.00	0.00	0.00	0.00	E-8
304472001	27690 LAFAYETTE WAY	87.50	87.50	9.00	9.00	0.00	0.00	570.89	542.52	0.00	0.00	0.00	0.00	E-8
304472002	27704 LAFAYETTE WAY	87.50	87.50	9.00	9.00	0.00	0.00	570.89	542.52	0.00	0.00	0.00	0.00	E-8
304472003	27718 LAFAYETTE WAY	87.50	87.50	9.00	9.00	0.00	0.00	570.89	542.52	0.00	0.00	0.00	0.00	E-8
304480001	27732 LAFAYETTE WAY	87.50	87.50	9.00	9.00	0.00	0.00	570.89	542.52	0.00	0.00	0.00	0.00	E-8

MORENO VALLEY COMMUNITY SERVICES DISTRICT
FISCAL YEAR 2015/16 MAXIMUM AND APPLIED PARCEL TAXES/CHARGES

ASSESSOR'S PARCEL NUMBER	SITUS ADDRESS	ZONE A		ZONE C		ZONE D		ZONE E		ZONE M		ZONE S		TRACT NUMBER
		MAXIMUM	APPLIED	MAXIMUM	APPLIED	MAXIMUM	APPLIED	MAXIMUM	APPLIED	MAXIMUM	APPLIED	MAXIMUM	APPLIED	
304480002	27744 LAFAYETTE WAY	87.50	87.50	9.00	9.00	0.00	0.00	570.89	542.52	0.00	0.00	0.00	0.00	E-8
304480003	27756 LAFAYETTE WAY	87.50	87.50	9.00	9.00	0.00	0.00	570.89	542.52	0.00	0.00	0.00	0.00	E-8
304481001	27778 LAFAYETTE WAY	87.50	87.50	9.00	9.00	0.00	0.00	570.89	542.52	0.00	0.00	0.00	0.00	E-8
304481002	27790 LAFAYETTE WAY	87.50	87.50	9.00	9.00	0.00	0.00	570.89	542.52	0.00	0.00	0.00	0.00	E-8
304481003	27802 LAFAYETTE WAY	87.50	87.50	9.00	9.00	0.00	0.00	570.89	542.52	0.00	0.00	0.00	0.00	E-8
304481004	27814 LAFAYETTE WAY	87.50	87.50	9.00	9.00	0.00	0.00	570.89	542.52	0.00	0.00	0.00	0.00	E-8
304481005	27826 LAFAYETTE WAY	87.50	87.50	9.00	9.00	0.00	0.00	570.89	542.52	0.00	0.00	0.00	0.00	E-8
304481006	27834 LAFAYETTE WAY	87.50	87.50	9.00	9.00	0.00	0.00	570.89	542.52	0.00	0.00	0.00	0.00	E-8
304481007	14532 PIEDMONT DR	87.50	87.50	9.00	9.00	0.00	0.00	570.89	542.52	0.00	0.00	0.00	0.00	E-8
304481008	14544 PIEDMONT DR	87.50	87.50	9.00	9.00	0.00	0.00	570.89	542.52	0.00	0.00	0.00	0.00	E-8
304481009	14558 PIEDMONT DR	87.50	87.50	9.00	9.00	0.00	0.00	570.89	542.52	0.00	0.00	0.00	0.00	E-8
304481010	14570 PIEDMONT DR	87.50	87.50	9.00	9.00	0.00	0.00	570.89	542.52	0.00	0.00	0.00	0.00	E-8
304481011	14582 PIEDMONT DR	87.50	87.50	9.00	9.00	0.00	0.00	570.89	542.52	0.00	0.00	0.00	0.00	E-8
304481012	14594 PIEDMONT DR	87.50	87.50	9.00	9.00	0.00	0.00	570.89	542.52	0.00	0.00	0.00	0.00	E-8
304481013	14606 PIEDMONT DR	87.50	87.50	9.00	9.00	0.00	0.00	570.89	542.52	0.00	0.00	0.00	0.00	E-8
304481014	27888 ROCKWOOD AVE	87.50	87.50	9.00	9.00	0.00	0.00	570.89	542.52	0.00	0.00	0.00	0.00	E-8
304481015	27900 ROCKWOOD AVE	87.50	87.50	9.00	9.00	0.00	0.00	570.89	542.52	0.00	0.00	0.00	0.00	E-8
304481016	14630 SHADY VALLEY WAY	87.50	87.50	9.00	9.00	0.00	0.00	570.89	542.52	0.00	0.00	0.00	0.00	E-8
304481017	14620 SHADY VALLEY WAY	87.50	87.50	9.00	9.00	0.00	0.00	570.89	542.52	0.00	0.00	0.00	0.00	E-8
304481018	14610 SHADY VALLEY WAY	87.50	87.50	9.00	9.00	0.00	0.00	570.89	542.52	0.00	0.00	0.00	0.00	E-8
304481019	14600 SHADY VALLEY WAY	87.50	87.50	9.00	9.00	0.00	0.00	570.89	542.52	0.00	0.00	0.00	0.00	E-8
304481020	27976 ROCKWOOD AVE	87.50	87.50	9.00	9.00	0.00	0.00	570.89	542.52	0.00	0.00	0.00	0.00	E-8
304481021	27964 ROCKWOOD AVE	87.50	87.50	9.00	9.00	0.00	0.00	570.89	542.52	0.00	0.00	0.00	0.00	E-8
304481022	27952 ROCKWOOD AVE	87.50	87.50	9.00	9.00	0.00	0.00	570.89	542.52	0.00	0.00	0.00	0.00	E-8
304481023	27940 ROCKWOOD AVE	87.50	87.50	9.00	9.00	0.00	0.00	570.89	542.52	0.00	0.00	0.00	0.00	E-8
304481024	27926 ROCKWOOD AVE	87.50	87.50	9.00	9.00	0.00	0.00	570.89	542.52	0.00	0.00	0.00	0.00	E-8
304481025	27912 ROCKWOOD AVE	87.50	87.50	9.00	9.00	0.00	0.00	570.89	542.52	0.00	0.00	0.00	0.00	E-8
304482001	14607 PIEDMONT DR	87.50	87.50	9.00	9.00	0.00	0.00	570.89	542.52	0.00	0.00	0.00	0.00	E-8
304482002	14595 PIEDMONT DR	87.50	87.50	9.00	9.00	0.00	0.00	570.89	542.52	0.00	0.00	0.00	0.00	E-8
304482003	14583 PIEDMONT DR	87.50	87.50	9.00	9.00	0.00	0.00	570.89	542.52	0.00	0.00	0.00	0.00	E-8
304482004	14571 PIEDMONT DR	87.50	87.50	9.00	9.00	0.00	0.00	570.89	542.52	0.00	0.00	0.00	0.00	E-8
304482005	27815 LAFAYETTE WAY	87.50	87.50	9.00	9.00	0.00	0.00	570.89	542.52	0.00	0.00	0.00	0.00	E-8
304482006	27803 LAFAYETTE WAY	87.50	87.50	9.00	9.00	0.00	0.00	570.89	542.52	0.00	0.00	0.00	0.00	E-8
304482007	27791 LAFAYETTE WAY	87.50	87.50	9.00	9.00	0.00	0.00	570.89	542.52	0.00	0.00	0.00	0.00	E-8
304482008	27779 LAFAYETTE WAY	87.50	87.50	9.00	9.00	0.00	0.00	570.89	542.52	0.00	0.00	0.00	0.00	E-8
304482009	27767 LAFAYETTE WAY	87.50	87.50	9.00	9.00	0.00	0.00	570.89	542.52	0.00	0.00	0.00	0.00	E-8
304482010	27753 LAFAYETTE WAY	87.50	87.50	9.00	9.00	0.00	0.00	570.89	542.52	0.00	0.00	0.00	0.00	E-8

MORENO VALLEY COMMUNITY SERVICES DISTRICT
FISCAL YEAR 2015/16 MAXIMUM AND APPLIED PARCEL TAXES/CHARGES

ASSESSOR'S PARCEL NUMBER	SITUS ADDRESS	ZONE A		ZONE C		ZONE D		ZONE E		ZONE M		ZONE S		TRACT NUMBER
		MAXIMUM	APPLIED	MAXIMUM	APPLIED	MAXIMUM	APPLIED	MAXIMUM	APPLIED	MAXIMUM	APPLIED	MAXIMUM	APPLIED	
304482011	27741 LAFAYETTE WAY	87.50	87.50	9.00	9.00	0.00	0.00	570.89	542.52	0.00	0.00	0.00	0.00	E-8
304482012	27729 LAFAYETTE WAY	87.50	87.50	9.00	9.00	0.00	0.00	570.89	542.52	0.00	0.00	0.00	0.00	E-8
304482013	14578 NEWBURGH RD	87.50	87.50	9.00	9.00	0.00	0.00	570.89	542.52	0.00	0.00	0.00	0.00	E-8
304482014	14590 NEWBURGH RD	87.50	87.50	9.00	9.00	0.00	0.00	570.89	542.52	0.00	0.00	0.00	0.00	E-8
304482015	14602 NEWBURGH RD	87.50	87.50	9.00	9.00	0.00	0.00	570.89	542.52	0.00	0.00	0.00	0.00	E-8
304482016	14614 NEWBURGH RD	87.50	87.50	9.00	9.00	0.00	0.00	570.89	542.52	0.00	0.00	0.00	0.00	E-8
304482017	14628 NEWBURGH RD	87.50	87.50	9.00	9.00	0.00	0.00	570.89	542.52	0.00	0.00	0.00	0.00	E-8
304482018	14617 ASHTON CT	87.50	87.50	9.00	9.00	0.00	0.00	570.89	542.52	0.00	0.00	0.00	0.00	E-8
304482019	14605 ASHTON CT	87.50	87.50	9.00	9.00	0.00	0.00	570.89	542.52	0.00	0.00	0.00	0.00	E-8
304482020	14593 ASHTON CT	87.50	87.50	9.00	9.00	0.00	0.00	570.89	542.52	0.00	0.00	0.00	0.00	E-8
304482021	14581 ASHTON CT	87.50	87.50	9.00	9.00	0.00	0.00	570.89	542.52	0.00	0.00	0.00	0.00	E-8
304482022	14569 ASHTON CT	87.50	87.50	9.00	9.00	0.00	0.00	570.89	542.52	0.00	0.00	0.00	0.00	E-8
304482023	14580 ASHTON CT	87.50	87.50	9.00	9.00	0.00	0.00	570.89	542.52	0.00	0.00	0.00	0.00	E-8
304482024	14592 ASHTON CT	87.50	87.50	9.00	9.00	0.00	0.00	570.89	542.52	0.00	0.00	0.00	0.00	E-8
304482025	14604 ASHTON CT	87.50	87.50	9.00	9.00	0.00	0.00	570.89	542.52	0.00	0.00	0.00	0.00	E-8
304482026	14616 ASHTON CT	87.50	87.50	9.00	9.00	0.00	0.00	570.89	542.52	0.00	0.00	0.00	0.00	E-8
304483001	27745 ROCKWOOD AVE	87.50	87.50	9.00	9.00	0.00	0.00	570.89	542.52	0.00	0.00	0.00	0.00	E-8
304483002	27757 ROCKWOOD AVE	87.50	87.50	9.00	9.00	0.00	0.00	570.89	542.52	0.00	0.00	0.00	0.00	E-8
304483003	27769 ROCKWOOD AVE	87.50	87.50	9.00	9.00	0.00	0.00	570.89	542.52	0.00	0.00	0.00	0.00	E-8
304483004	27781 ROCKWOOD AVE	87.50	87.50	9.00	9.00	0.00	0.00	570.89	542.52	0.00	0.00	0.00	0.00	E-8
304483005	27793 ROCKWOOD AVE	87.50	87.50	9.00	9.00	0.00	0.00	570.89	542.52	0.00	0.00	0.00	0.00	E-8
304483006	27805 ROCKWOOD AVE	87.50	87.50	9.00	9.00	0.00	0.00	570.89	542.52	0.00	0.00	0.00	0.00	E-8
304483007	27817 ROCKWOOD AVE	87.50	87.50	9.00	9.00	0.00	0.00	570.89	542.52	0.00	0.00	0.00	0.00	E-8
304483008	27829 ROCKWOOD AVE	87.50	87.50	9.00	9.00	0.00	0.00	570.89	542.52	0.00	0.00	0.00	0.00	E-8
304483009	27841 ROCKWOOD AVE	87.50	87.50	9.00	9.00	0.00	0.00	570.89	542.52	0.00	0.00	0.00	0.00	E-8
304483010	27853 ROCKWOOD AVE	87.50	87.50	9.00	9.00	0.00	0.00	570.89	542.52	0.00	0.00	0.00	0.00	E-8
304483011	27865 ROCKWOOD AVE	87.50	87.50	9.00	9.00	0.00	0.00	570.89	542.52	0.00	0.00	0.00	0.00	E-8
304483012	27877 ROCKWOOD AVE	87.50	87.50	9.00	9.00	0.00	0.00	570.89	542.52	0.00	0.00	0.00	0.00	E-8
304483013	27889 ROCKWOOD AVE	87.50	87.50	9.00	9.00	0.00	0.00	570.89	542.52	0.00	0.00	0.00	0.00	E-8
304483014	27901 ROCKWOOD AVE	87.50	87.50	9.00	9.00	0.00	0.00	570.89	542.52	0.00	0.00	0.00	0.00	E-8
304483015	27913 ROCKWOOD AVE	87.50	87.50	9.00	9.00	0.00	0.00	570.89	542.52	0.00	0.00	0.00	0.00	E-8
304483016	27925 ROCKWOOD AVE	87.50	87.50	9.00	9.00	0.00	0.00	570.89	542.52	0.00	0.00	0.00	0.00	E-8
304483017	27937 ROCKWOOD AVE	87.50	87.50	9.00	9.00	0.00	0.00	570.89	542.52	0.00	0.00	0.00	0.00	E-8
304483018	14613 SHADY VALLEY WAY	87.50	87.50	9.00	9.00	0.00	0.00	570.89	542.52	0.00	0.00	0.00	0.00	E-8
304483019	14625 SHADY VALLEY WAY	87.50	87.50	9.00	9.00	0.00	0.00	570.89	542.52	0.00	0.00	0.00	0.00	E-8
304484001	27931 CACTUS AVE A	87.50	87.50	9.00	9.00	0.00	0.00	202.10	192.06	0.00	0.00	0.00	0.00	31889 E-8
304484002	27931 CACTUS AVE B	87.50	87.50	9.00	9.00	0.00	0.00	202.10	192.06	0.00	0.00	0.00	0.00	31889 E-8

MORENO VALLEY COMMUNITY SERVICES DISTRICT
FISCAL YEAR 2015/16 MAXIMUM AND APPLIED PARCEL TAXES/CHARGES

ASSESSOR'S PARCEL NUMBER	SITUS ADDRESS	ZONE A		ZONE C		ZONE D		ZONE E		ZONE M		ZONE S		TRACT NUMBER
		MAXIMUM	APPLIED	MAXIMUM	APPLIED	MAXIMUM	APPLIED	MAXIMUM	APPLIED	MAXIMUM	APPLIED	MAXIMUM	APPLIED	
304484003	27931 CACTUS AVE C	87.50	87.50	9.00	9.00	0.00	0.00	202.10	192.06	0.00	0.00	0.00	0.00	31889 E-8
304484004	27927 CACTUS AVE A	87.50	87.50	9.00	9.00	0.00	0.00	202.10	192.06	0.00	0.00	0.00	0.00	31889 E-8
304484005	27927 CACTUS AVE B	87.50	87.50	9.00	9.00	0.00	0.00	202.10	192.06	0.00	0.00	0.00	0.00	31889 E-8
304484006	27927 CACTUS AVE C	87.50	87.50	9.00	9.00	0.00	0.00	202.10	192.06	0.00	0.00	0.00	0.00	31889 E-8
304484007	27923 CACTUS AVE A	87.50	87.50	9.00	9.00	0.00	0.00	202.10	192.06	0.00	0.00	0.00	0.00	31889 E-8
304484008	27923 CACTUS AVE B	87.50	87.50	9.00	9.00	0.00	0.00	202.10	192.06	0.00	0.00	0.00	0.00	31889 E-8
304484009	27923 CACTUS AVE C	87.50	87.50	9.00	9.00	0.00	0.00	202.10	192.06	0.00	0.00	0.00	0.00	31889 E-8
304484010	27919 CACTUS AVE A	87.50	87.50	9.00	9.00	0.00	0.00	202.10	192.06	0.00	0.00	0.00	0.00	31889 E-8
304484011	27919 CACTUS AVE B	87.50	87.50	9.00	9.00	0.00	0.00	202.10	192.06	0.00	0.00	0.00	0.00	31889 E-8
304484012	27919 CACTUS AVE C	87.50	87.50	9.00	9.00	0.00	0.00	202.10	192.06	0.00	0.00	0.00	0.00	31889 E-8
304484013	27915 CACTUS AVE A	87.50	87.50	9.00	9.00	0.00	0.00	202.10	192.06	0.00	0.00	0.00	0.00	31889 E-8
304484014	27915 CACTUS AVE B	87.50	87.50	9.00	9.00	0.00	0.00	202.10	192.06	0.00	0.00	0.00	0.00	31889 E-8
304484015	27915 CACTUS AVE C	87.50	87.50	9.00	9.00	0.00	0.00	202.10	192.06	0.00	0.00	0.00	0.00	31889 E-8
304484017	27911 CACTUS AVE A	87.50	87.50	9.00	9.00	0.00	0.00	202.10	192.06	0.00	0.00	0.00	0.00	31889 E-8
304484018	27911 CACTUS AVE B	87.50	87.50	9.00	9.00	0.00	0.00	202.10	192.06	0.00	0.00	0.00	0.00	31889 E-8
304484019	27911 CACTUS AVE C	87.50	87.50	9.00	9.00	0.00	0.00	202.10	192.06	0.00	0.00	0.00	0.00	31889 E-8
304484021	27859 CACTUS AVE A	87.50	87.50	9.00	9.00	0.00	0.00	202.10	192.06	0.00	0.00	0.00	0.00	31889 E-8
304484022	27859 CACTUS AVE B	87.50	87.50	9.00	9.00	0.00	0.00	202.10	192.06	0.00	0.00	0.00	0.00	31889 E-8
304484023	27859 CACTUS AVE C	87.50	87.50	9.00	9.00	0.00	0.00	202.10	192.06	0.00	0.00	0.00	0.00	31889 E-8
304484024	27855 CACTUS AVE A	87.50	87.50	9.00	9.00	0.00	0.00	202.10	192.06	0.00	0.00	0.00	0.00	31889 E-8
304484025	27855 CACTUS AVE B	87.50	87.50	9.00	9.00	0.00	0.00	202.10	192.06	0.00	0.00	0.00	0.00	31889 E-8
304484026	27855 CACTUS AVE C	87.50	87.50	9.00	9.00	0.00	0.00	202.10	192.06	0.00	0.00	0.00	0.00	31889 E-8
304484027	27907 CACTUS AVE A	87.50	87.50	9.00	9.00	0.00	0.00	202.10	192.06	0.00	0.00	0.00	0.00	31889 E-8
304484028	27907 CACTUS AVE B	87.50	87.50	9.00	9.00	0.00	0.00	202.10	192.06	0.00	0.00	0.00	0.00	31889 E-8
304484029	27907 CACTUS AVE C	87.50	87.50	9.00	9.00	0.00	0.00	202.10	192.06	0.00	0.00	0.00	0.00	31889 E-8
304484030	27903 CACTUS AVE A	87.50	87.50	9.00	9.00	0.00	0.00	202.10	192.06	0.00	0.00	0.00	0.00	31889 E-8
304484031	27903 CACTUS AVE 1029	87.50	87.50	9.00	9.00	0.00	0.00	202.10	192.06	0.00	0.00	0.00	0.00	31889 E-8
304484032	27903 CACTUS AVE C	87.50	87.50	9.00	9.00	0.00	0.00	202.10	192.06	0.00	0.00	0.00	0.00	31889 E-8
304484033	27899 CACTUS AVE A	87.50	87.50	9.00	9.00	0.00	0.00	202.10	192.06	0.00	0.00	0.00	0.00	31889 E-8
304484034	27899 CACTUS AVE B	87.50	87.50	9.00	9.00	0.00	0.00	202.10	192.06	0.00	0.00	0.00	0.00	31889 E-8
304484035	27899 CACTUS AVE C	87.50	87.50	9.00	9.00	0.00	0.00	202.10	192.06	0.00	0.00	0.00	0.00	31889 E-8
304484036	27895 CACTUS AVE A	87.50	87.50	9.00	9.00	0.00	0.00	202.10	192.06	0.00	0.00	0.00	0.00	31889 E-8
304484037	27895 CACTUS AVE B	87.50	87.50	9.00	9.00	0.00	0.00	202.10	192.06	0.00	0.00	0.00	0.00	31889 E-8
304484038	27895 CACTUS AVE C	87.50	87.50	9.00	9.00	0.00	0.00	202.10	192.06	0.00	0.00	0.00	0.00	31889 E-8
304484039	27891 CACTUS AVE A	87.50	87.50	9.00	9.00	0.00	0.00	202.10	192.06	0.00	0.00	0.00	0.00	31889 E-8
304484040	27891 CACTUS AVE B	87.50	87.50	9.00	9.00	0.00	0.00	202.10	192.06	0.00	0.00	0.00	0.00	31889 E-8
304484041	27891 CACTUS AVE C	87.50	87.50	9.00	9.00	0.00	0.00	202.10	192.06	0.00	0.00	0.00	0.00	31889 E-8

MORENO VALLEY COMMUNITY SERVICES DISTRICT
FISCAL YEAR 2015/16 MAXIMUM AND APPLIED PARCEL TAXES/CHARGES

ASSESSOR'S		ZONE A		ZONE C		ZONE D		ZONE E		ZONE M		ZONE S		TRACT
PARCEL NUMBER	SITUS ADDRESS	MAXIMUM	APPLIED	MAXIMUM	APPLIED	MAXIMUM	APPLIED	MAXIMUM	APPLIED	MAXIMUM	APPLIED	MAXIMUM	APPLIED	NUMBER
304484042	27887 CACTUS AVE A	87.50	87.50	9.00	9.00	0.00	0.00	202.10	192.06	0.00	0.00	0.00	0.00	31889 E-8
304484043	27887 CACTUS AVE B	87.50	87.50	9.00	9.00	0.00	0.00	202.10	192.06	0.00	0.00	0.00	0.00	31889 E-8
304484044	27887 CACTUS AVE C	87.50	87.50	9.00	9.00	0.00	0.00	202.10	192.06	0.00	0.00	0.00	0.00	31889 E-8
304484045	27883 CACTUS AVE A	87.50	87.50	9.00	9.00	0.00	0.00	202.10	192.06	0.00	0.00	0.00	0.00	31889 E-8
304484046	27883 CACTUS AVE B	87.50	87.50	9.00	9.00	0.00	0.00	202.10	192.06	0.00	0.00	0.00	0.00	31889 E-8
304484047	27883 CACTUS AVE C	87.50	87.50	9.00	9.00	0.00	0.00	202.10	192.06	0.00	0.00	0.00	0.00	31889 E-8
304484048	27879 CACTUS AVE A	87.50	87.50	9.00	9.00	0.00	0.00	202.10	192.06	0.00	0.00	0.00	0.00	31889 E-8
304484049	27879 CACTUS AVE B	87.50	87.50	9.00	9.00	0.00	0.00	202.10	192.06	0.00	0.00	0.00	0.00	31889 E-8
304484050	27879 CACTUS AVE C	87.50	87.50	9.00	9.00	0.00	0.00	202.10	192.06	0.00	0.00	0.00	0.00	31889 E-8
304484051	27875 CACTUS AVE A	87.50	87.50	9.00	9.00	0.00	0.00	202.10	192.06	0.00	0.00	0.00	0.00	31889 E-8
304484052	27875 CACTUS AVE B	87.50	87.50	9.00	9.00	0.00	0.00	202.10	192.06	0.00	0.00	0.00	0.00	31889 E-8
304484053	27875 CACTUS AVE C	87.50	87.50	9.00	9.00	0.00	0.00	202.10	192.06	0.00	0.00	0.00	0.00	31889 E-8
304484054	27871 CACTUS AVE A	87.50	87.50	9.00	9.00	0.00	0.00	202.10	192.06	0.00	0.00	0.00	0.00	31889 E-8
304484055	27871 CACTUS AVE B	87.50	87.50	9.00	9.00	0.00	0.00	202.10	192.06	0.00	0.00	0.00	0.00	31889 E-8
304484056	27871 CACTUS AVE C	87.50	87.50	9.00	9.00	0.00	0.00	202.10	192.06	0.00	0.00	0.00	0.00	31889 E-8
304484057	27867 CACTUS AVE A	87.50	87.50	9.00	9.00	0.00	0.00	202.10	192.06	0.00	0.00	0.00	0.00	31889 E-8
304484058	27867 CACTUS AVE B	87.50	87.50	9.00	9.00	0.00	0.00	202.10	192.06	0.00	0.00	0.00	0.00	31889 E-8
304484059	27867 CACTUS AVE C	87.50	87.50	9.00	9.00	0.00	0.00	202.10	192.06	0.00	0.00	0.00	0.00	31889 E-8
304484060	27863 CACTUS AVE A	87.50	87.50	9.00	9.00	0.00	0.00	202.10	192.06	0.00	0.00	0.00	0.00	31889 E-8
304484061	27863 CACTUS AVE B	87.50	87.50	9.00	9.00	0.00	0.00	202.10	192.06	0.00	0.00	0.00	0.00	31889 E-8
304484062	27863 CACTUS AVE C	87.50	87.50	9.00	9.00	0.00	0.00	202.10	192.06	0.00	0.00	0.00	0.00	31889 E-8
304484064	27939 CACTUS AVE A	87.50	87.50	9.00	9.00	0.00	0.00	202.10	192.06	0.00	0.00	0.00	0.00	31889 E-8
304484065	27939 CACTUS AVE B	87.50	87.50	9.00	9.00	0.00	0.00	202.10	192.06	0.00	0.00	0.00	0.00	31889 E-8
304484066	27939 CACTUS AVE C	87.50	87.50	9.00	9.00	0.00	0.00	202.10	192.06	0.00	0.00	0.00	0.00	31889 E-8
304484067	27935 CACTUS AVE A	87.50	87.50	9.00	9.00	0.00	0.00	202.10	192.06	0.00	0.00	0.00	0.00	31889 E-8
304484068	27935 CACTUS AVE B	87.50	87.50	9.00	9.00	0.00	0.00	202.10	192.06	0.00	0.00	0.00	0.00	31889 E-8
304484069	27935 CACTUS AVE C	87.50	87.50	9.00	9.00	0.00	0.00	202.10	192.06	0.00	0.00	0.00	0.00	31889 E-8
304484070	27967 CACTUS AVE A	87.50	87.50	9.00	9.00	0.00	0.00	202.10	192.06	0.00	0.00	0.00	0.00	31889 E-8
304484071	27967 CACTUS AVE B	87.50	87.50	9.00	9.00	0.00	0.00	202.10	192.06	0.00	0.00	0.00	0.00	31889 E-8
304484072	27967 CACTUS AVE C	87.50	87.50	9.00	9.00	0.00	0.00	202.10	192.06	0.00	0.00	0.00	0.00	31889 E-8
304484073	27963 CACTUS AVE A	87.50	87.50	9.00	9.00	0.00	0.00	202.10	192.06	0.00	0.00	0.00	0.00	31889 E-8
304484074	27963 CACTUS AVE B	87.50	87.50	9.00	9.00	0.00	0.00	202.10	192.06	0.00	0.00	0.00	0.00	31889 E-8
304484075	27963 CACTUS AVE C	87.50	87.50	9.00	9.00	0.00	0.00	202.10	192.06	0.00	0.00	0.00	0.00	31889 E-8
304484076	27959 CACTUS AVE A	87.50	87.50	9.00	9.00	0.00	0.00	202.10	192.06	0.00	0.00	0.00	0.00	31889 E-8
304484077	27959 CACTUS AVE B	87.50	87.50	9.00	9.00	0.00	0.00	202.10	192.06	0.00	0.00	0.00	0.00	31889 E-8
304484078	27959 CACTUS AVE C	87.50	87.50	9.00	9.00	0.00	0.00	202.10	192.06	0.00	0.00	0.00	0.00	31889 E-8
304484079	27955 CACTUS AVE A	87.50	87.50	9.00	9.00	0.00	0.00	202.10	192.06	0.00	0.00	0.00	0.00	31889 E-8

MORENO VALLEY COMMUNITY SERVICES DISTRICT
FISCAL YEAR 2015/16 MAXIMUM AND APPLIED PARCEL TAXES/CHARGES

ASSESSOR'S		ZONE A		ZONE C		ZONE D		ZONE E		ZONE M		ZONE S		TRACT
PARCEL NUMBER	SITUS ADDRESS	MAXIMUM	APPLIED	MAXIMUM	APPLIED	MAXIMUM	APPLIED	MAXIMUM	APPLIED	MAXIMUM	APPLIED	MAXIMUM	APPLIED	NUMBER
304484080	27955 CACTUS AVE B	87.50	87.50	9.00	9.00	0.00	0.00	202.10	192.06	0.00	0.00	0.00	0.00	31889 E-8
304484081	27955 CACTUS AVE C	87.50	87.50	9.00	9.00	0.00	0.00	202.10	192.06	0.00	0.00	0.00	0.00	31889 E-8
304484082	27951 CACTUS AVE A	87.50	87.50	9.00	9.00	0.00	0.00	202.10	192.06	0.00	0.00	0.00	0.00	31889 E-8
304484083	27951 CACTUS AVE B	87.50	87.50	9.00	9.00	0.00	0.00	202.10	192.06	0.00	0.00	0.00	0.00	31889 E-8
304484084	27951 CACTUS AVE C	87.50	87.50	9.00	9.00	0.00	0.00	202.10	192.06	0.00	0.00	0.00	0.00	31889 E-8
304484085	27947 CACTUS AVE A	87.50	87.50	9.00	9.00	0.00	0.00	202.10	192.06	0.00	0.00	0.00	0.00	31889 E-8
304484086	27947 CACTUS AVE B	87.50	87.50	9.00	9.00	0.00	0.00	202.10	192.06	0.00	0.00	0.00	0.00	31889 E-8
304484087	27947 CACTUS AVE C	87.50	87.50	9.00	9.00	0.00	0.00	202.10	192.06	0.00	0.00	0.00	0.00	31889 E-8
304484088	27943 CACTUS AVE A	87.50	87.50	9.00	9.00	0.00	0.00	202.10	192.06	0.00	0.00	0.00	0.00	31889 E-8
304484089	27943 CACTUS AVE B	87.50	87.50	9.00	9.00	0.00	0.00	202.10	192.06	0.00	0.00	0.00	0.00	31889 E-8
304484090	27943 CACTUS AVE C	87.50	87.50	9.00	9.00	0.00	0.00	202.10	192.06	0.00	0.00	0.00	0.00	31889 E-8
304490001	27625 ROCKWOOD AVE	87.50	87.50	9.00	9.00	0.00	0.00	570.89	542.52	0.00	0.00	0.00	0.00	E-8
304490002	27637 ROCKWOOD AVE	87.50	87.50	9.00	9.00	0.00	0.00	570.89	542.52	0.00	0.00	0.00	0.00	E-8
304490003	27649 ROCKWOOD AVE	87.50	87.50	9.00	9.00	0.00	0.00	570.89	542.52	0.00	0.00	0.00	0.00	E-8
304490004	27661 ROCKWOOD AVE	87.50	87.50	9.00	9.00	0.00	0.00	570.89	542.52	0.00	0.00	0.00	0.00	E-8
304490005	27673 ROCKWOOD AVE	87.50	87.50	9.00	9.00	0.00	0.00	570.89	542.52	0.00	0.00	0.00	0.00	E-8
304490006	27685 ROCKWOOD AVE	87.50	87.50	9.00	9.00	0.00	0.00	570.89	542.52	0.00	0.00	0.00	0.00	E-8
304490007	27697 ROCKWOOD AVE	87.50	87.50	9.00	9.00	0.00	0.00	570.89	542.52	0.00	0.00	0.00	0.00	E-8
304490008	27709 ROCKWOOD AVE	87.50	87.50	9.00	9.00	0.00	0.00	570.89	542.52	0.00	0.00	0.00	0.00	E-8
304490009	27721 ROCKWOOD AVE	87.50	87.50	9.00	9.00	0.00	0.00	570.89	542.52	0.00	0.00	0.00	0.00	E-8
304490010	27733 ROCKWOOD AVE	87.50	87.50	9.00	9.00	0.00	0.00	570.89	542.52	0.00	0.00	0.00	0.00	E-8
304490011	27748 FAIRMONT DR	87.50	87.50	9.00	9.00	0.00	0.00	570.89	542.52	0.00	0.00	0.00	0.00	E-8
304490012	27738 FAIRMONT DR	87.50	87.50	9.00	9.00	0.00	0.00	570.89	542.52	0.00	0.00	0.00	0.00	E-8
304490013	27728 FAIRMONT DR	87.50	87.50	9.00	9.00	0.00	0.00	570.89	542.52	0.00	0.00	0.00	0.00	E-8
304490014	27716 FAIRMONT DR	87.50	87.50	9.00	9.00	0.00	0.00	570.89	542.52	0.00	0.00	0.00	0.00	E-8
304490015	27706 FAIRMONT DR	87.50	87.50	9.00	9.00	0.00	0.00	570.89	542.52	0.00	0.00	0.00	0.00	E-8
304490016	27696 FAIRMONT DR	87.50	87.50	9.00	9.00	0.00	0.00	570.89	542.52	0.00	0.00	0.00	0.00	E-8
304490017	27684 FAIRMONT DR	87.50	87.50	9.00	9.00	0.00	0.00	570.89	542.52	0.00	0.00	0.00	0.00	E-8
304490018	27672 FAIRMONT DR	87.50	87.50	9.00	9.00	0.00	0.00	570.89	542.52	0.00	0.00	0.00	0.00	E-8
304490019	27660 FAIRMONT DR	87.50	87.50	9.00	9.00	0.00	0.00	570.89	542.52	0.00	0.00	0.00	0.00	E-8
304490020	27648 FAIRMONT DR	87.50	87.50	9.00	9.00	0.00	0.00	570.89	542.52	0.00	0.00	0.00	0.00	E-8
304490021	27636 FAIRMONT DR	87.50	87.50	9.00	9.00	0.00	0.00	570.89	542.52	0.00	0.00	0.00	0.00	E-8
304491001	27771 FAIRMONT DR	87.50	87.50	9.00	9.00	0.00	0.00	570.89	542.52	0.00	0.00	0.00	0.00	E-8
304491002	27759 FAIRMONT DR	87.50	87.50	9.00	9.00	0.00	0.00	570.89	542.52	0.00	0.00	0.00	0.00	E-8
304491003	27747 FAIRMONT DR	87.50	87.50	9.00	9.00	0.00	0.00	570.89	542.52	0.00	0.00	0.00	0.00	E-8
304491004	27735 FAIRMONT DR	87.50	87.50	9.00	9.00	0.00	0.00	570.89	542.52	0.00	0.00	0.00	0.00	E-8
304491005	27723 FAIRMONT DR	87.50	87.50	9.00	9.00	0.00	0.00	570.89	542.52	0.00	0.00	0.00	0.00	E-8

MORENO VALLEY COMMUNITY SERVICES DISTRICT
FISCAL YEAR 2015/16 MAXIMUM AND APPLIED PARCEL TAXES/CHARGES

ASSESSOR'S PARCEL NUMBER	SITUS ADDRESS	ZONE A		ZONE C		ZONE D		ZONE E		ZONE M		ZONE S		TRACT NUMBER
		MAXIMUM	APPLIED	MAXIMUM	APPLIED	MAXIMUM	APPLIED	MAXIMUM	APPLIED	MAXIMUM	APPLIED	MAXIMUM	APPLIED	
304491006	27711 FAIRMONT DR	87.50	87.50	9.00	9.00	0.00	0.00	570.89	542.52	0.00	0.00	0.00	0.00	E-8
304491007	27699 FAIRMONT DR	87.50	87.50	9.00	9.00	0.00	0.00	570.89	542.52	0.00	0.00	0.00	0.00	E-8
304491008	27687 FAIRMONT DR	87.50	87.50	9.00	9.00	0.00	0.00	570.89	542.52	0.00	0.00	0.00	0.00	E-8
304491009	27675 FAIRMONT DR	87.50	87.50	9.00	9.00	0.00	0.00	570.89	542.52	0.00	0.00	0.00	0.00	E-8
304491010	27663 FAIRMONT DR	87.50	87.50	9.00	9.00	0.00	0.00	570.89	542.52	0.00	0.00	0.00	0.00	E-8
304491011	27651 FAIRMONT DR	87.50	87.50	9.00	9.00	0.00	0.00	570.89	542.52	0.00	0.00	0.00	0.00	E-8
304491012	14724 WILLOWGROVE PL	87.50	87.50	9.00	9.00	0.00	0.00	570.89	542.52	0.00	0.00	0.00	0.00	E-8
304491013	14736 WILLOWGROVE PL	87.50	87.50	9.00	9.00	0.00	0.00	570.89	542.52	0.00	0.00	0.00	0.00	E-8
304491014	14748 WILLOWGROVE PL	87.50	87.50	9.00	9.00	0.00	0.00	570.89	542.52	0.00	0.00	0.00	0.00	E-8
304491015	14760 WILLOWGROVE PL	87.50	87.50	9.00	9.00	0.00	0.00	570.89	542.52	0.00	0.00	0.00	0.00	E-8
304491016	14772 WILLOWGROVE PL	87.50	87.50	9.00	9.00	0.00	0.00	570.89	542.52	0.00	0.00	0.00	0.00	E-8
304491017	14784 WILLOWGROVE PL	87.50	87.50	9.00	9.00	0.00	0.00	570.89	542.52	0.00	0.00	0.00	0.00	E-8
304491018	14796 WILLOWGROVE PL	87.50	87.50	9.00	9.00	0.00	0.00	570.89	542.52	0.00	0.00	0.00	0.00	E-8
304491019	14808 WILLOWGROVE PL	87.50	87.50	9.00	9.00	0.00	0.00	570.89	542.52	0.00	0.00	0.00	0.00	E-8
304491020	14820 WILLOWGROVE PL	87.50	87.50	9.00	9.00	0.00	0.00	570.89	542.52	0.00	0.00	0.00	0.00	E-8
304491021	14819 GREEN LAWN AVE	87.50	87.50	9.00	9.00	0.00	0.00	570.89	542.52	0.00	0.00	0.00	0.00	E-8
304491022	14807 GREEN LAWN AVE	87.50	87.50	9.00	9.00	0.00	0.00	570.89	542.52	0.00	0.00	0.00	0.00	E-8
304491023	14795 GREEN LAWN AVE	87.50	87.50	9.00	9.00	0.00	0.00	570.89	542.52	0.00	0.00	0.00	0.00	E-8
304491024	14783 GREEN LAWN AVE	87.50	87.50	9.00	9.00	0.00	0.00	570.89	542.52	0.00	0.00	0.00	0.00	E-8
304491025	14771 GREEN LAWN AVE	87.50	87.50	9.00	9.00	0.00	0.00	570.89	542.52	0.00	0.00	0.00	0.00	E-8
304491026	27662 AUBURN LN	87.50	87.50	9.00	9.00	0.00	0.00	570.89	542.52	0.00	0.00	0.00	0.00	E-8
304491027	27674 AUBURN LN	87.50	87.50	9.00	9.00	0.00	0.00	570.89	542.52	0.00	0.00	0.00	0.00	E-8
304491028	27686 AUBURN LN	87.50	87.50	9.00	9.00	0.00	0.00	570.89	542.52	0.00	0.00	0.00	0.00	E-8
304491029	27698 AUBURN LN	87.50	87.50	9.00	9.00	0.00	0.00	570.89	542.52	0.00	0.00	0.00	0.00	E-8
304491030	27710 AUBURN LN	87.50	87.50	9.00	9.00	0.00	0.00	570.89	542.52	0.00	0.00	0.00	0.00	E-8
304491031	27722 AUBURN LN	87.50	87.50	9.00	9.00	0.00	0.00	570.89	542.52	0.00	0.00	0.00	0.00	E-8
304491032	27734 AUBURN LN	87.50	87.50	9.00	9.00	0.00	0.00	570.89	542.52	0.00	0.00	0.00	0.00	E-8
304491033	27746 AUBURN LN	87.50	87.50	9.00	9.00	0.00	0.00	570.89	542.52	0.00	0.00	0.00	0.00	E-8
304491034	27758 AUBURN LN	87.50	87.50	9.00	9.00	0.00	0.00	570.89	542.52	0.00	0.00	0.00	0.00	E-8
304491035	27770 AUBURN LN	87.50	87.50	9.00	9.00	0.00	0.00	570.89	542.52	0.00	0.00	0.00	0.00	E-8
304491036	27782 AUBURN LN	87.50	87.50	9.00	9.00	0.00	0.00	570.89	542.52	0.00	0.00	0.00	0.00	E-8
304492001	27785 AUBURN LN	87.50	87.50	9.00	9.00	0.00	0.00	570.89	542.52	0.00	0.00	0.00	0.00	E-8
304492002	27773 AUBURN LN	87.50	87.50	9.00	9.00	0.00	0.00	570.89	542.52	0.00	0.00	0.00	0.00	E-8
304492003	27761 AUBURN LN	87.50	87.50	9.00	9.00	0.00	0.00	570.89	542.52	0.00	0.00	0.00	0.00	E-8
304492004	27749 AUBURN LN	87.50	87.50	9.00	9.00	0.00	0.00	570.89	542.52	0.00	0.00	0.00	0.00	E-8
304492005	27737 AUBURN LN	87.50	87.50	9.00	9.00	0.00	0.00	570.89	542.52	0.00	0.00	0.00	0.00	E-8
304492006	27725 AUBURN LN	87.50	87.50	9.00	9.00	0.00	0.00	570.89	542.52	0.00	0.00	0.00	0.00	E-8

MORENO VALLEY COMMUNITY SERVICES DISTRICT
FISCAL YEAR 2015/16 MAXIMUM AND APPLIED PARCEL TAXES/CHARGES

ASSESSOR'S PARCEL NUMBER	SITUS ADDRESS	ZONE A		ZONE C		ZONE D		ZONE E		ZONE M		ZONE S		TRACT NUMBER
		MAXIMUM	APPLIED	MAXIMUM	APPLIED	MAXIMUM	APPLIED	MAXIMUM	APPLIED	MAXIMUM	APPLIED	MAXIMUM	APPLIED	
304492007	27713 AUBURN LN	87.50	87.50	9.00	9.00	0.00	0.00	570.89	542.52	0.00	0.00	0.00	0.00	E-8
304492008	27701 AUBURN LN	87.50	87.50	9.00	9.00	0.00	0.00	570.89	542.52	0.00	0.00	0.00	0.00	E-8
304492009	27689 AUBURN LN	87.50	87.50	9.00	9.00	0.00	0.00	570.89	542.52	0.00	0.00	0.00	0.00	E-8
304492010	27677 AUBURN LN	87.50	87.50	9.00	9.00	0.00	0.00	570.89	542.52	0.00	0.00	0.00	0.00	E-8
304492011	27676 HASTINGS DR	87.50	87.50	9.00	9.00	0.00	0.00	570.89	542.52	0.00	0.00	0.00	0.00	E-8
304492012	27688 HASTINGS DR	87.50	87.50	9.00	9.00	0.00	0.00	570.89	542.52	0.00	0.00	0.00	0.00	E-8
304492013	27700 HASTINGS DR	87.50	87.50	9.00	9.00	0.00	0.00	570.89	542.52	0.00	0.00	0.00	0.00	E-8
304492014	27712 HASTINGS DR	87.50	87.50	9.00	9.00	0.00	0.00	570.89	542.52	0.00	0.00	0.00	0.00	E-8
304492015	27724 HASTINGS DR	87.50	87.50	9.00	9.00	0.00	0.00	570.89	542.52	0.00	0.00	0.00	0.00	E-8
304492016	27736 HASTINGS DR	87.50	87.50	9.00	9.00	0.00	0.00	570.89	542.52	0.00	0.00	0.00	0.00	E-8
304492017	27748 HASTINGS DR	87.50	87.50	9.00	9.00	0.00	0.00	570.89	542.52	0.00	0.00	0.00	0.00	E-8
304492018	27760 HASTINGS DR	87.50	87.50	9.00	9.00	0.00	0.00	570.89	542.52	0.00	0.00	0.00	0.00	E-8
304492019	27772 HASTINGS DR	87.50	87.50	9.00	9.00	0.00	0.00	570.89	542.52	0.00	0.00	0.00	0.00	E-8
304492020	27784 HASTINGS DR	87.50	87.50	9.00	9.00	0.00	0.00	570.89	542.52	0.00	0.00	0.00	0.00	E-8
304500001	14637 SHADY VALLEY WAY	87.50	87.50	9.00	9.00	0.00	0.00	570.89	542.52	0.00	0.00	0.00	0.00	E-8
304500002	14649 SHADY VALLEY WAY	87.50	87.50	9.00	9.00	0.00	0.00	570.89	542.52	0.00	0.00	0.00	0.00	E-8
304500003	14661 SHADY VALLEY WAY	87.50	87.50	9.00	9.00	0.00	0.00	570.89	542.52	0.00	0.00	0.00	0.00	E-8
304500004	14673 SHADY VALLEY WAY	87.50	87.50	9.00	9.00	0.00	0.00	570.89	542.52	0.00	0.00	0.00	0.00	E-8
304500005	14685 SHADY VALLEY WAY	87.50	87.50	9.00	9.00	0.00	0.00	570.89	542.52	0.00	0.00	0.00	0.00	E-8
304500006	14697 SHADY VALLEY WAY	87.50	87.50	9.00	9.00	0.00	0.00	570.89	542.52	0.00	0.00	0.00	0.00	E-8
304500007	27930 AUBURN LN	87.50	87.50	9.00	9.00	0.00	0.00	570.89	542.52	0.00	0.00	0.00	0.00	E-8
304500008	27920 AUBURN LN	87.50	87.50	9.00	9.00	0.00	0.00	570.89	542.52	0.00	0.00	0.00	0.00	E-8
304500009	27908 AUBURN LN	87.50	87.50	9.00	9.00	0.00	0.00	570.89	542.52	0.00	0.00	0.00	0.00	E-8
304500010	27896 AUBURN LN	87.50	87.50	9.00	9.00	0.00	0.00	570.89	542.52	0.00	0.00	0.00	0.00	E-8
304500011	27884 AUBURN LN	87.50	87.50	9.00	9.00	0.00	0.00	570.89	542.52	0.00	0.00	0.00	0.00	E-8
304500012	27872 AUBURN LN	87.50	87.50	9.00	9.00	0.00	0.00	570.89	542.52	0.00	0.00	0.00	0.00	E-8
304500013	27864 AUBURN LN	87.50	87.50	9.00	9.00	0.00	0.00	570.89	542.52	0.00	0.00	0.00	0.00	E-8
304500014	27855 CRESCENT CT	87.50	87.50	9.00	9.00	0.00	0.00	570.89	542.52	0.00	0.00	0.00	0.00	E-8
304500015	27867 CRESCENT CT	87.50	87.50	9.00	9.00	0.00	0.00	570.89	542.52	0.00	0.00	0.00	0.00	E-8
304500016	27879 CRESCENT CT	87.50	87.50	9.00	9.00	0.00	0.00	570.89	542.52	0.00	0.00	0.00	0.00	E-8
304500017	27891 CRESCENT CT	87.50	87.50	9.00	9.00	0.00	0.00	570.89	542.52	0.00	0.00	0.00	0.00	E-8
304500018	27903 CRESCENT CT	87.50	87.50	9.00	9.00	0.00	0.00	570.89	542.52	0.00	0.00	0.00	0.00	E-8
304500019	27915 CRESCENT CT	87.50	87.50	9.00	9.00	0.00	0.00	570.89	542.52	0.00	0.00	0.00	0.00	E-8
304500020	27927 CRESCENT CT	87.50	87.50	9.00	9.00	0.00	0.00	570.89	542.52	0.00	0.00	0.00	0.00	E-8
304500021	27922 CRESCENT CT	87.50	87.50	9.00	9.00	0.00	0.00	570.89	542.52	0.00	0.00	0.00	0.00	E-8
304500022	27910 CRESCENT CT	87.50	87.50	9.00	9.00	0.00	0.00	570.89	542.52	0.00	0.00	0.00	0.00	E-8
304500023	27898 CRESCENT CT	87.50	87.50	9.00	9.00	0.00	0.00	570.89	542.52	0.00	0.00	0.00	0.00	E-8

MORENO VALLEY COMMUNITY SERVICES DISTRICT
FISCAL YEAR 2015/16 MAXIMUM AND APPLIED PARCEL TAXES/CHARGES

ASSESSOR'S PARCEL NUMBER	SITUS ADDRESS	ZONE A		ZONE C		ZONE D		ZONE E		ZONE M		ZONE S		TRACT NUMBER
		MAXIMUM	APPLIED	MAXIMUM	APPLIED	MAXIMUM	APPLIED	MAXIMUM	APPLIED	MAXIMUM	APPLIED	MAXIMUM	APPLIED	
304500024	27886 CRESENT CT	87.50	87.50	9.00	9.00	0.00	0.00	570.89	542.52	0.00	0.00	0.00	0.00	E-8
304500025	27874 CRESCENT CT	87.50	87.50	9.00	9.00	0.00	0.00	570.89	542.52	0.00	0.00	0.00	0.00	E-8
304500026	27862 CRESCENT CT	87.50	87.50	9.00	9.00	0.00	0.00	570.89	542.52	0.00	0.00	0.00	0.00	E-8
304500027	27850 CRESCENT CT	87.50	87.50	9.00	9.00	0.00	0.00	570.89	542.52	0.00	0.00	0.00	0.00	E-8
304500028	27838 CRESCENT CT	87.50	87.50	9.00	9.00	0.00	0.00	570.89	542.52	0.00	0.00	0.00	0.00	E-8
304500029	14637 ASTORIA DR	87.50	87.50	9.00	9.00	0.00	0.00	570.89	542.52	0.00	0.00	0.00	0.00	E-8
304500030	14659 ASTORIA DR	87.50	87.50	9.00	9.00	0.00	0.00	570.89	542.52	0.00	0.00	0.00	0.00	E-8
304500031	14671 ASTORIA DR	87.50	87.50	9.00	9.00	0.00	0.00	570.89	542.52	0.00	0.00	0.00	0.00	E-8
304500032	14683 ASTORIA DR	87.50	87.50	9.00	9.00	0.00	0.00	570.89	542.52	0.00	0.00	0.00	0.00	E-8
304500033	14695 ASTORIA DR	87.50	87.50	9.00	9.00	0.00	0.00	570.89	542.52	0.00	0.00	0.00	0.00	E-8
304500034	14707 ASTORIA DR	87.50	87.50	9.00	9.00	0.00	0.00	570.89	542.52	0.00	0.00	0.00	0.00	E-8
304500035	14708 TILDEN LN	87.50	87.50	9.00	9.00	0.00	0.00	570.89	542.52	0.00	0.00	0.00	0.00	E-8
304500036	14696 TILDEN LN	87.50	87.50	9.00	9.00	0.00	0.00	570.89	542.52	0.00	0.00	0.00	0.00	E-8
304500037	14684 TILDEN LN	87.50	87.50	9.00	9.00	0.00	0.00	570.89	542.52	0.00	0.00	0.00	0.00	E-8
304500038	14672 TILDEN LN	87.50	87.50	9.00	9.00	0.00	0.00	570.89	542.52	0.00	0.00	0.00	0.00	E-8
304500039	14660 TILDEN LN	87.50	87.50	9.00	9.00	0.00	0.00	570.89	542.52	0.00	0.00	0.00	0.00	E-8
304500040	27792 FAIRMONT DR	87.50	87.50	9.00	9.00	0.00	0.00	570.89	542.52	0.00	0.00	0.00	0.00	E-8
304500041	27780 FAIRMONT DR	87.50	87.50	9.00	9.00	0.00	0.00	570.89	542.52	0.00	0.00	0.00	0.00	E-8
304500042	27768 FAIRMONT DR	87.50	87.50	9.00	9.00	0.00	0.00	570.89	542.52	0.00	0.00	0.00	0.00	E-8
304500043	27758 FAIRMONT DR	87.50	87.50	9.00	9.00	0.00	0.00	570.89	542.52	0.00	0.00	0.00	0.00	E-8
304501001	27953 AUBURN LN	87.50	87.50	9.00	9.00	0.00	0.00	570.89	542.52	0.00	0.00	0.00	0.00	E-8
304501002	27941 AUBURN LN	87.50	87.50	9.00	9.00	0.00	0.00	570.89	542.52	0.00	0.00	0.00	0.00	E-8
304501003	27929 AUBURN LN	87.50	87.50	9.00	9.00	0.00	0.00	570.89	542.52	0.00	0.00	0.00	0.00	E-8
304501004	27917 AUBURN LN	87.50	87.50	9.00	9.00	0.00	0.00	570.89	542.52	0.00	0.00	0.00	0.00	E-8
304501005	27905 AUBURN LN	87.50	87.50	9.00	9.00	0.00	0.00	570.89	542.52	0.00	0.00	0.00	0.00	E-8
304501006	27893 AUBURN LN	87.50	87.50	9.00	9.00	0.00	0.00	570.89	542.52	0.00	0.00	0.00	0.00	E-8
304501007	27881 AUBURN LN	87.50	87.50	9.00	9.00	0.00	0.00	570.89	542.52	0.00	0.00	0.00	0.00	E-8
304501008	27869 AUBURN LN	87.50	87.50	9.00	9.00	0.00	0.00	570.89	542.52	0.00	0.00	0.00	0.00	E-8
304501009	27857 AUBURN LN	87.50	87.50	9.00	9.00	0.00	0.00	570.89	542.52	0.00	0.00	0.00	0.00	E-8
304501010	27845 AUBURN LN	87.50	87.50	9.00	9.00	0.00	0.00	570.89	542.52	0.00	0.00	0.00	0.00	E-8
304501011	27833 AUBURN LN	87.50	87.50	9.00	9.00	0.00	0.00	570.89	542.52	0.00	0.00	0.00	0.00	E-8
304501012	27821 AUBURN LN	87.50	87.50	9.00	9.00	0.00	0.00	570.89	542.52	0.00	0.00	0.00	0.00	E-8
304501013	27809 AUBURN LN	87.50	87.50	9.00	9.00	0.00	0.00	570.89	542.52	0.00	0.00	0.00	0.00	E-8
304501014	27797 AUBURN LN	87.50	87.50	9.00	9.00	0.00	0.00	570.89	542.52	0.00	0.00	0.00	0.00	E-8
304501015	27796 HASTINGS DR	87.50	87.50	9.00	9.00	0.00	0.00	570.89	542.52	0.00	0.00	0.00	0.00	E-8
304501016	27808 HASTINGS DR	87.50	87.50	9.00	9.00	0.00	0.00	570.89	542.52	0.00	0.00	0.00	0.00	E-8
304501017	27820 HASTINGS DR	87.50	87.50	9.00	9.00	0.00	0.00	570.89	542.52	0.00	0.00	0.00	0.00	E-8

MORENO VALLEY COMMUNITY SERVICES DISTRICT
FISCAL YEAR 2015/16 MAXIMUM AND APPLIED PARCEL TAXES/CHARGES

ASSESSOR'S PARCEL NUMBER	SITUS ADDRESS	ZONE A		ZONE C		ZONE D		ZONE E		ZONE M		ZONE S		TRACT NUMBER
		MAXIMUM	APPLIED	MAXIMUM	APPLIED	MAXIMUM	APPLIED	MAXIMUM	APPLIED	MAXIMUM	APPLIED	MAXIMUM	APPLIED	
304501018	27832 HASTINGS DR	87.50	87.50	9.00	9.00	0.00	0.00	570.89	542.52	0.00	0.00	0.00	0.00	E-8
304501019	27844 HASTINGS DR	87.50	87.50	9.00	9.00	0.00	0.00	570.89	542.52	0.00	0.00	0.00	0.00	E-8
304501020	27856 HASTINGS DR	87.50	87.50	9.00	9.00	0.00	0.00	570.89	542.52	0.00	0.00	0.00	0.00	E-8
304501021	27868 HASTINGS DR	87.50	87.50	9.00	9.00	0.00	0.00	570.89	542.52	0.00	0.00	0.00	0.00	E-8
304501022	27880 HASTINGS DR	87.50	87.50	9.00	9.00	0.00	0.00	570.89	542.52	0.00	0.00	0.00	0.00	E-8
304501023	27892 HASTINGS DR	87.50	87.50	9.00	9.00	0.00	0.00	570.89	542.52	0.00	0.00	0.00	0.00	E-8
304501024	27904 HASTINGS DR	87.50	87.50	9.00	9.00	0.00	0.00	570.89	542.52	0.00	0.00	0.00	0.00	E-8
304501025	27916 HASTINGS DR	87.50	87.50	9.00	9.00	0.00	0.00	570.89	542.52	0.00	0.00	0.00	0.00	E-8
304501026	27928 HASTINGS DR	87.50	87.50	9.00	9.00	0.00	0.00	570.89	542.52	0.00	0.00	0.00	0.00	E-8
304501027	27940 HASTINGS DR	87.50	87.50	9.00	9.00	0.00	0.00	570.89	542.52	0.00	0.00	0.00	0.00	E-8
304502001	14770 SHADY VALLEY WAY	87.50	87.50	9.00	9.00	0.00	0.00	570.89	542.52	0.00	0.00	0.00	0.00	E-8
304502002	14758 SHADY VALLEY WAY	87.50	87.50	9.00	9.00	0.00	0.00	570.89	542.52	0.00	0.00	0.00	0.00	E-8
304502003	14746 SHADY VALLEY WAY	87.50	87.50	9.00	9.00	0.00	0.00	570.89	542.52	0.00	0.00	0.00	0.00	E-8
304502004	14734 SHADY VALLEY WAY	87.50	87.50	9.00	9.00	0.00	0.00	570.89	542.52	0.00	0.00	0.00	0.00	E-8
304502005	14722 SHADY VALLEY WAY	87.50	87.50	9.00	9.00	0.00	0.00	570.89	542.52	0.00	0.00	0.00	0.00	E-8
304503001	14698 SHADY VALLEY WAY	87.50	87.50	9.00	9.00	0.00	0.00	570.89	542.52	0.00	0.00	0.00	0.00	E-8
304503002	14686 SHADY VALLEY WAY	87.50	87.50	9.00	9.00	0.00	0.00	570.89	542.52	0.00	0.00	0.00	0.00	E-8
304503003	14674 SHADY VALLEY WAY	87.50	87.50	9.00	9.00	0.00	0.00	570.89	542.52	0.00	0.00	0.00	0.00	E-8
304503004	14662 SHADY VALLEY WAY	87.50	87.50	9.00	9.00	0.00	0.00	570.89	542.52	0.00	0.00	0.00	0.00	E-8
304503005	14650 SHADY VALLEY WAY	87.50	87.50	9.00	9.00	0.00	0.00	570.89	542.52	0.00	0.00	0.00	0.00	E-8
304503006	14640 SHADY VALLEY WAY	87.50	87.50	9.00	9.00	0.00	0.00	570.89	542.52	0.00	0.00	0.00	0.00	E-8
304510001	27750 GLADSTONE DR	87.50	87.50	9.00	9.00	0.00	0.00	570.89	542.52	0.00	0.00	0.00	0.00	E-8
304510002	27762 GLADSTONE DR	87.50	87.50	9.00	9.00	0.00	0.00	570.89	542.52	0.00	0.00	0.00	0.00	E-8
304510003	27774 GLADSTONE DR	87.50	87.50	9.00	9.00	0.00	0.00	570.89	542.52	0.00	0.00	0.00	0.00	E-8
304510004	27786 GLADSTONE DR	87.50	87.50	9.00	9.00	0.00	0.00	570.89	542.52	0.00	0.00	0.00	0.00	E-8
304510005	27798 GLADSTONE DR	87.50	87.50	9.00	9.00	0.00	0.00	570.89	542.52	0.00	0.00	0.00	0.00	E-8
304510006	27810 GLADSTONE DR	87.50	87.50	9.00	9.00	0.00	0.00	570.89	542.52	0.00	0.00	0.00	0.00	E-8
304510007	27822 GLADSTONE DR	87.50	87.50	9.00	9.00	0.00	0.00	570.89	542.52	0.00	0.00	0.00	0.00	E-8
304510008	27834 GLADSTONE DR	87.50	87.50	9.00	9.00	0.00	0.00	570.89	542.52	0.00	0.00	0.00	0.00	E-8
304510009	27846 GLADSTONE DR	87.50	87.50	9.00	9.00	0.00	0.00	570.89	542.52	0.00	0.00	0.00	0.00	E-8
304510010	27858 GLADSTONE DR	87.50	87.50	9.00	9.00	0.00	0.00	570.89	542.52	0.00	0.00	0.00	0.00	E-8
304510011	27870 GLADSTONE DR	87.50	87.50	9.00	9.00	0.00	0.00	570.89	542.52	0.00	0.00	0.00	0.00	E-8
304510012	14858 MERIDIAN PL	87.50	87.50	9.00	9.00	0.00	0.00	570.89	542.52	0.00	0.00	0.00	0.00	E-8
304510013	14870 MERIDIAN PL	87.50	87.50	9.00	9.00	0.00	0.00	570.89	542.52	0.00	0.00	0.00	0.00	E-8
304510014	14882 MERIDIAN PL	87.50	87.50	9.00	9.00	0.00	0.00	570.89	542.52	0.00	0.00	0.00	0.00	E-8
304510015	14894 MERIDIAN PL	87.50	87.50	9.00	9.00	0.00	0.00	570.89	542.52	0.00	0.00	0.00	0.00	E-8
304510016	14906 MERIDIAN PL	87.50	87.50	9.00	9.00	0.00	0.00	570.89	542.52	0.00	0.00	0.00	0.00	E-8

MORENO VALLEY COMMUNITY SERVICES DISTRICT
FISCAL YEAR 2015/16 MAXIMUM AND APPLIED PARCEL TAXES/CHARGES

ASSESSOR'S PARCEL NUMBER	SITUS ADDRESS	ZONE A		ZONE C		ZONE D		ZONE E		ZONE M		ZONE S		TRACT NUMBER
		MAXIMUM	APPLIED	MAXIMUM	APPLIED	MAXIMUM	APPLIED	MAXIMUM	APPLIED	MAXIMUM	APPLIED	MAXIMUM	APPLIED	
304510017	14918 MERIDIAN PL	87.50	87.50	9.00	9.00	0.00	0.00	570.89	542.52	0.00	0.00	0.00	0.00	E-8
304510018	14930 MERIDIAN PL	87.50	87.50	9.00	9.00	0.00	0.00	570.89	542.52	0.00	0.00	0.00	0.00	E-8
304510019	14942 MERIDIAN PL	87.50	87.50	9.00	9.00	0.00	0.00	570.89	542.52	0.00	0.00	0.00	0.00	E-8
304510020	14954 MERIDIAN PL	87.50	87.50	9.00	9.00	0.00	0.00	570.89	542.52	0.00	0.00	0.00	0.00	E-8
304510021	14966 MERIDIAN PL	87.50	87.50	9.00	9.00	0.00	0.00	570.89	542.52	0.00	0.00	0.00	0.00	E-8
304510022	14978 MERIDIAN PL	87.50	87.50	9.00	9.00	0.00	0.00	570.89	542.52	0.00	0.00	0.00	0.00	E-8
304510023	27861 SPRING GROVE ST	87.50	87.50	9.00	9.00	0.00	0.00	570.89	542.52	0.00	0.00	0.00	0.00	E-8
304510024	27849 SPRING GROVE ST	87.50	87.50	9.00	9.00	0.00	0.00	570.89	542.52	0.00	0.00	0.00	0.00	E-8
304510025	27837 SPRING GROVE ST	87.50	87.50	9.00	9.00	0.00	0.00	570.89	542.52	0.00	0.00	0.00	0.00	E-8
304510026	27825 SPRING GROVE ST	87.50	87.50	9.00	9.00	0.00	0.00	570.89	542.52	0.00	0.00	0.00	0.00	E-8
304510027	27813 SPRING GROVE ST	87.50	87.50	9.00	9.00	0.00	0.00	570.89	542.52	0.00	0.00	0.00	0.00	E-8
304510028	27801 SPRING GROVE ST	87.50	87.50	9.00	9.00	0.00	0.00	570.89	542.52	0.00	0.00	0.00	0.00	E-8
304510029	27789 SPRING GROVE ST	87.50	87.50	9.00	9.00	0.00	0.00	570.89	542.52	0.00	0.00	0.00	0.00	E-8
304510030	27777 SPRING GROVE ST	87.50	87.50	9.00	9.00	0.00	0.00	570.89	542.52	0.00	0.00	0.00	0.00	E-8
304510031	27765 SPRING GROVE ST	87.50	87.50	9.00	9.00	0.00	0.00	570.89	542.52	0.00	0.00	0.00	0.00	E-8
304510032	27753 SPRING GROVE ST	87.50	87.50	9.00	9.00	0.00	0.00	570.89	542.52	0.00	0.00	0.00	0.00	E-8
304510033	27630 GLADSTONE DR	87.50	87.50	9.00	9.00	0.00	0.00	570.89	542.52	0.00	0.00	0.00	0.00	E-8
304510034	27642 GLADSTONE DR	87.50	87.50	9.00	9.00	0.00	0.00	570.89	542.52	0.00	0.00	0.00	0.00	E-8
304510035	27654 GLADSTONE DR	87.50	87.50	9.00	9.00	0.00	0.00	570.89	542.52	0.00	0.00	0.00	0.00	E-8
304510036	27664 GLADSTONE DR	87.50	87.50	9.00	9.00	0.00	0.00	570.89	542.52	0.00	0.00	0.00	0.00	E-8
304510037	27678 GLADSTONE DR	87.50	87.50	9.00	9.00	0.00	0.00	570.89	542.52	0.00	0.00	0.00	0.00	E-8
304510038	27690 GLADSTONE DR	87.50	87.50	9.00	9.00	0.00	0.00	570.89	542.52	0.00	0.00	0.00	0.00	E-8
304510039	27702 GLADSTONE DR	87.50	87.50	9.00	9.00	0.00	0.00	570.89	542.52	0.00	0.00	0.00	0.00	E-8
304510040	27714 GLADSTONE DR	87.50	87.50	9.00	9.00	0.00	0.00	570.89	542.52	0.00	0.00	0.00	0.00	E-8
304510041	27726 GLADSTONE DR	87.50	87.50	9.00	9.00	0.00	0.00	570.89	542.52	0.00	0.00	0.00	0.00	E-8
304511010	14945 MERIDIAN PL	87.50	87.50	9.00	9.00	0.00	0.00	570.89	542.52	0.00	0.00	0.00	0.00	E-8
304511011	14933 MERIDIAN PL	87.50	87.50	9.00	9.00	0.00	0.00	570.89	542.52	0.00	0.00	0.00	0.00	E-8
304511012	14921 MERIDIAN PL	87.50	87.50	9.00	9.00	0.00	0.00	570.89	542.52	0.00	0.00	0.00	0.00	E-8
304511013	14909 MERIDIAN PL	87.50	87.50	9.00	9.00	0.00	0.00	570.89	542.52	0.00	0.00	0.00	0.00	E-8
304511014	14893 MERIDIAN PL	87.50	87.50	9.00	9.00	0.00	0.00	570.89	542.52	0.00	0.00	0.00	0.00	E-8
304511015	14879 MERIDIAN PL	87.50	87.50	9.00	9.00	0.00	0.00	570.89	542.52	0.00	0.00	0.00	0.00	E-8
304511030	14956 FAIR MEADOW LN	87.50	87.50	9.00	9.00	0.00	0.00	570.89	542.52	0.00	0.00	0.00	0.00	E-8
304511031	14968 FAIR MEADOW LN	87.50	87.50	9.00	9.00	0.00	0.00	570.89	542.52	0.00	0.00	0.00	0.00	E-8
304511032	27776 SPRING GROVE ST	87.50	87.50	9.00	9.00	0.00	0.00	570.89	542.52	0.00	0.00	0.00	0.00	E-8
304511033	27788 SPRING GROVE ST	87.50	87.50	9.00	9.00	0.00	0.00	570.89	542.52	0.00	0.00	0.00	0.00	E-8
304511034	27800 SPRING GROVE ST	87.50	87.50	9.00	9.00	0.00	0.00	570.89	542.52	0.00	0.00	0.00	0.00	E-8
304511035	27812 SPRING GROVE ST	87.50	87.50	9.00	9.00	0.00	0.00	570.89	542.52	0.00	0.00	0.00	0.00	E-8

MORENO VALLEY COMMUNITY SERVICES DISTRICT
FISCAL YEAR 2015/16 MAXIMUM AND APPLIED PARCEL TAXES/CHARGES

ASSESSOR'S PARCEL NUMBER	SITUS ADDRESS	ZONE A		ZONE C		ZONE D		ZONE E		ZONE M		ZONE S		TRACT NUMBER
		MAXIMUM	APPLIED	MAXIMUM	APPLIED	MAXIMUM	APPLIED	MAXIMUM	APPLIED	MAXIMUM	APPLIED	MAXIMUM	APPLIED	
304511036	27824 SPRING GROVE ST	87.50	87.50	9.00	9.00	0.00	0.00	570.89	542.52	0.00	0.00	0.00	0.00	E-8
304511037	27836 SPRING GROVE ST	87.50	87.50	9.00	9.00	0.00	0.00	570.89	542.52	0.00	0.00	0.00	0.00	E-8
304511038	27848 SPRING GROVE ST	87.50	87.50	9.00	9.00	0.00	0.00	570.89	542.52	0.00	0.00	0.00	0.00	E-8
304511039	14898 ANSLEY CT	87.50	87.50	9.00	9.00	0.00	0.00	570.89	542.52	0.00	0.00	0.00	0.00	E-8
304511040	14910 ANSLEY CT	87.50	87.50	9.00	9.00	0.00	0.00	570.89	542.52	0.00	0.00	0.00	0.00	E-8
304511041	14922 ANSLEY CT	87.50	87.50	9.00	9.00	0.00	0.00	570.89	542.52	0.00	0.00	0.00	0.00	E-8
304511042	14934 ANSLEY CT	87.50	87.50	9.00	9.00	0.00	0.00	570.89	542.52	0.00	0.00	0.00	0.00	E-8
304511043	14946 ANSLEY CT	87.50	87.50	9.00	9.00	0.00	0.00	570.89	542.52	0.00	0.00	0.00	0.00	E-8
304511044	14941 ANSLEY CT	87.50	87.50	9.00	9.00	0.00	0.00	570.89	542.52	0.00	0.00	0.00	0.00	E-8
304511045	14929 ANSLEY CT	87.50	87.50	9.00	9.00	0.00	0.00	570.89	542.52	0.00	0.00	0.00	0.00	E-8
304511046	14917 ANSLEY CT	87.50	87.50	9.00	9.00	0.00	0.00	570.89	542.52	0.00	0.00	0.00	0.00	E-8
304511047	14905 ANSLEY CT	87.50	87.50	9.00	9.00	0.00	0.00	570.89	542.52	0.00	0.00	0.00	0.00	E-8
304511048	14908 FAIR MEADOW LN	87.50	87.50	9.00	9.00	0.00	0.00	570.89	542.52	0.00	0.00	0.00	0.00	E-8
304511049	14920 FAIR MEADOW LN	87.50	87.50	9.00	9.00	0.00	0.00	570.89	542.52	0.00	0.00	0.00	0.00	E-8
304511050	14932 FAIR MEADOW LN	87.50	87.50	9.00	9.00	0.00	0.00	570.89	542.52	0.00	0.00	0.00	0.00	E-8
304511051	14944 FAIR MEADOW LN	87.50	87.50	9.00	9.00	0.00	0.00	570.89	542.52	0.00	0.00	0.00	0.00	E-8
304512001	14995 FAIR MEADOW LN	87.50	87.50	9.00	9.00	0.00	0.00	570.89	542.52	0.00	0.00	0.00	0.00	E-8
304512002	14983 FAIR MEADOW LN	87.50	87.50	9.00	9.00	0.00	0.00	570.89	542.52	0.00	0.00	0.00	0.00	E-8
304512003	14971 FAIR MEADOW LN	87.50	87.50	9.00	9.00	0.00	0.00	570.89	542.52	0.00	0.00	0.00	0.00	E-8
304512004	14959 FAIR MEADOW LN	87.50	87.50	9.00	9.00	0.00	0.00	570.89	542.52	0.00	0.00	0.00	0.00	E-8
304512005	14947 FAIR MEADOW LN	87.50	87.50	9.00	9.00	0.00	0.00	570.89	542.52	0.00	0.00	0.00	0.00	E-8
304512006	14935 FAIR MEADOW LN	87.50	87.50	9.00	9.00	0.00	0.00	570.89	542.52	0.00	0.00	0.00	0.00	E-8
304512007	14923 FAIR MEADOW LN	87.50	87.50	9.00	9.00	0.00	0.00	570.89	542.52	0.00	0.00	0.00	0.00	E-8
304512008	14911 FAIR MEADOW LN	87.50	87.50	9.00	9.00	0.00	0.00	570.89	542.52	0.00	0.00	0.00	0.00	E-8
304512009	27703 GLADSTONE DR	87.50	87.50	9.00	9.00	0.00	0.00	570.89	542.52	0.00	0.00	0.00	0.00	E-8
304512010	27691 GLADSTONE DR	87.50	87.50	9.00	9.00	0.00	0.00	570.89	542.52	0.00	0.00	0.00	0.00	E-8
304512011	27679 GLADSTONE DR	87.50	87.50	9.00	9.00	0.00	0.00	570.89	542.52	0.00	0.00	0.00	0.00	E-8
304512012	27667 GLADSTONE DR	87.50	87.50	9.00	9.00	0.00	0.00	570.89	542.52	0.00	0.00	0.00	0.00	E-8
304512013	27655 GLADSTONE DR	87.50	87.50	9.00	9.00	0.00	0.00	570.89	542.52	0.00	0.00	0.00	0.00	E-8
304512014	27643 GLADSTONE DR	87.50	87.50	9.00	9.00	0.00	0.00	570.89	542.52	0.00	0.00	0.00	0.00	E-8
304512015	27631 GLADSTONE DR	87.50	87.50	9.00	9.00	0.00	0.00	570.89	542.52	0.00	0.00	0.00	0.00	E-8
304512016	27632 LONGMEADOW CT	87.50	87.50	9.00	9.00	0.00	0.00	570.89	542.52	0.00	0.00	0.00	0.00	E-8
304512017	27644 LONGMEADOW CT	87.50	87.50	9.00	9.00	0.00	0.00	570.89	542.52	0.00	0.00	0.00	0.00	E-8
304512018	27656 LONGMEADOW CT	87.50	87.50	9.00	9.00	0.00	0.00	570.89	542.52	0.00	0.00	0.00	0.00	E-8
304512019	27668 LONGMEADOW CT	87.50	87.50	9.00	9.00	0.00	0.00	570.89	542.52	0.00	0.00	0.00	0.00	E-8
304512020	27680 LONGMEADOW CT	87.50	87.50	9.00	9.00	0.00	0.00	570.89	542.52	0.00	0.00	0.00	0.00	E-8
304512021	27692 LONGMEADOW CT	87.50	87.50	9.00	9.00	0.00	0.00	570.89	542.52	0.00	0.00	0.00	0.00	E-8

MORENO VALLEY COMMUNITY SERVICES DISTRICT
FISCAL YEAR 2015/16 MAXIMUM AND APPLIED PARCEL TAXES/CHARGES

ASSESSOR'S PARCEL NUMBER	SITUS ADDRESS	ZONE A		ZONE C		ZONE D		ZONE E		ZONE M		ZONE S		TRACT NUMBER
		MAXIMUM	APPLIED	MAXIMUM	APPLIED	MAXIMUM	APPLIED	MAXIMUM	APPLIED	MAXIMUM	APPLIED	MAXIMUM	APPLIED	
304512022	27705 LONGMEADOW CT	87.50	87.50	9.00	9.00	0.00	0.00	570.89	542.52	0.00	0.00	0.00	0.00	E-8
304512023	27693 LONGMEADOW CT	87.50	87.50	9.00	9.00	0.00	0.00	570.89	542.52	0.00	0.00	0.00	0.00	E-8
304512024	27681 LONGMEADOW CT	87.50	87.50	9.00	9.00	0.00	0.00	570.89	542.52	0.00	0.00	0.00	0.00	E-8
304512025	27669 LONGMEADOW CT	87.50	87.50	9.00	9.00	0.00	0.00	570.89	542.52	0.00	0.00	0.00	0.00	E-8
304512026	27657 LONGMEADOW CT	87.50	87.50	9.00	9.00	0.00	0.00	570.89	542.52	0.00	0.00	0.00	0.00	E-8
304512027	27645 LONGMEADOW CT	87.50	87.50	9.00	9.00	0.00	0.00	570.89	542.52	0.00	0.00	0.00	0.00	E-8
304512028	27633 LONGMEADOW CT	87.50	87.50	9.00	9.00	0.00	0.00	570.89	542.52	0.00	0.00	0.00	0.00	E-8
304520001	15465 LEGENDARY DR	87.50	87.50	9.00	9.00	0.00	0.00	0.00	0.00	0.00	0.00	0.00	0.00	29732
304520002	15455 LEGENDARY DR	87.50	87.50	9.00	9.00	0.00	0.00	0.00	0.00	0.00	0.00	0.00	0.00	29732
304520003	15445 LEGENDARY DR	87.50	87.50	9.00	9.00	0.00	0.00	0.00	0.00	0.00	0.00	0.00	0.00	29732
304520004	15435 LEGENDARY DR	87.50	87.50	9.00	9.00	0.00	0.00	0.00	0.00	0.00	0.00	0.00	0.00	29732
304520005	15425 LEGENDARY DR	87.50	87.50	9.00	9.00	0.00	0.00	0.00	0.00	0.00	0.00	0.00	0.00	29732
304520006	15415 LEGENDARY DR	87.50	87.50	9.00	9.00	0.00	0.00	0.00	0.00	0.00	0.00	0.00	0.00	29732
304520007	27527 SHELLIE WAY	87.50	87.50	9.00	9.00	0.00	0.00	0.00	0.00	0.00	0.00	0.00	0.00	29732
304520008	27517 SHELLIE WAY	87.50	87.50	9.00	9.00	0.00	0.00	0.00	0.00	0.00	0.00	0.00	0.00	29732
304520009	15470 LEGENDARY DR	87.50	87.50	9.00	9.00	0.00	0.00	0.00	0.00	0.00	0.00	0.00	0.00	29732
304520010	15460 LEGENDARY DR	87.50	87.50	9.00	9.00	0.00	0.00	0.00	0.00	0.00	0.00	0.00	0.00	29732
304520011	15450 LEGENDARY DR	87.50	87.50	9.00	9.00	0.00	0.00	0.00	0.00	0.00	0.00	0.00	0.00	29732
304520012	15440 LEGENDARY DR	87.50	87.50	9.00	9.00	0.00	0.00	0.00	0.00	0.00	0.00	0.00	0.00	29732
304520013	15430 LEGENDARY DR	87.50	87.50	9.00	9.00	0.00	0.00	0.00	0.00	0.00	0.00	0.00	0.00	29732
304520014	15420 LEGENDARY DR	87.50	87.50	9.00	9.00	0.00	0.00	0.00	0.00	0.00	0.00	0.00	0.00	29732
304520015	15410 LEGENDARY DR	87.50	87.50	9.00	9.00	0.00	0.00	0.00	0.00	0.00	0.00	0.00	0.00	29732
304520016	15400 LEGENDARY DR	87.50	87.50	9.00	9.00	0.00	0.00	0.00	0.00	0.00	0.00	0.00	0.00	29732
304520017	15390 LEGENDARY DR	87.50	87.50	9.00	9.00	0.00	0.00	0.00	0.00	0.00	0.00	0.00	0.00	29732
304520018	15380 LEGENDARY DR	87.50	87.50	9.00	9.00	0.00	0.00	0.00	0.00	0.00	0.00	0.00	0.00	29732
304520019	15370 LEGENDARY DR	87.50	87.50	9.00	9.00	0.00	0.00	0.00	0.00	0.00	0.00	0.00	0.00	29732
304520020	15360 LEGENDARY DR	87.50	87.50	9.00	9.00	0.00	0.00	0.00	0.00	0.00	0.00	0.00	0.00	29732
304520021	15350 LEGENDARY DR	87.50	87.50	9.00	9.00	0.00	0.00	0.00	0.00	0.00	0.00	0.00	0.00	29732
304520022	15340 LEGENDARY DR	87.50	87.50	9.00	9.00	0.00	0.00	0.00	0.00	0.00	0.00	0.00	0.00	29732
304520023	15330 LEGENDARY DR	87.50	87.50	9.00	9.00	0.00	0.00	0.00	0.00	0.00	0.00	0.00	0.00	29732
304520024	15320 LEGENDARY DR	87.50	87.50	9.00	9.00	0.00	0.00	0.00	0.00	0.00	0.00	0.00	0.00	29732
304520025	15310 LEGENDARY DR	87.50	87.50	9.00	9.00	0.00	0.00	0.00	0.00	0.00	0.00	0.00	0.00	29732
304520026	15300 LEGENDARY DR	87.50	87.50	9.00	9.00	0.00	0.00	0.00	0.00	0.00	0.00	0.00	0.00	29732
304520027	15290 LEGENDARY DR	87.50	87.50	9.00	9.00	0.00	0.00	0.00	0.00	0.00	0.00	0.00	0.00	29732
304520028	15280 LEGENDARY DR	87.50	87.50	9.00	9.00	0.00	0.00	0.00	0.00	0.00	0.00	0.00	0.00	29732
304520029	15270 LEGENDARY DR	87.50	87.50	9.00	9.00	0.00	0.00	0.00	0.00	0.00	0.00	0.00	0.00	29732
304520030	15260 LEGENDARY DR	87.50	87.50	9.00	9.00	0.00	0.00	0.00	0.00	0.00	0.00	0.00	0.00	29732

MORENO VALLEY COMMUNITY SERVICES DISTRICT
FISCAL YEAR 2015/16 MAXIMUM AND APPLIED PARCEL TAXES/CHARGES

ASSESSOR'S		ZONE A		ZONE C		ZONE D		ZONE E		ZONE M		ZONE S		TRACT
PARCEL NUMBER	SITUS ADDRESS	MAXIMUM	APPLIED	MAXIMUM	APPLIED	MAXIMUM	APPLIED	MAXIMUM	APPLIED	MAXIMUM	APPLIED	MAXIMUM	APPLIED	NUMBER
304520031	15250 LEGENDARY DR	87.50	87.50	9.00	9.00	0.00	0.00	0.00	0.00	0.00	0.00	0.00	0.00	29732
304520032	15240 LEGENDARY DR	87.50	87.50	9.00	9.00	0.00	0.00	0.00	0.00	0.00	0.00	0.00	0.00	29732
304520033		87.50	87.50	9.00	9.00	0.00	0.00	0.00	0.00	0.00	0.00	0.00	0.00	
304521001	27510 SHELLIE WAY	87.50	87.50	9.00	9.00	0.00	0.00	0.00	0.00	0.00	0.00	0.00	0.00	29732
304521002	27520 SHELLIE WAY	87.50	87.50	9.00	9.00	0.00	0.00	0.00	0.00	0.00	0.00	0.00	0.00	29732
304521003	27530 SHELLIE WAY	87.50	87.50	9.00	9.00	0.00	0.00	0.00	0.00	0.00	0.00	0.00	0.00	29732
304521004	27529 JEFFREY CIR	87.50	87.50	9.00	9.00	0.00	0.00	0.00	0.00	0.00	0.00	0.00	0.00	29732
304521005	27519 JEFFREY CIR	87.50	87.50	9.00	9.00	0.00	0.00	0.00	0.00	0.00	0.00	0.00	0.00	29732
304521006	27509 JEFFREY CIR	87.50	87.50	9.00	9.00	0.00	0.00	0.00	0.00	0.00	0.00	0.00	0.00	29732
304521007	27500 JEFFREY CIR	87.50	87.50	9.00	9.00	0.00	0.00	0.00	0.00	0.00	0.00	0.00	0.00	29732
304521008	27508 JEFFREY CIR	87.50	87.50	9.00	9.00	0.00	0.00	0.00	0.00	0.00	0.00	0.00	0.00	29732
304521009	27518 JEFFREY CIR	87.50	87.50	9.00	9.00	0.00	0.00	0.00	0.00	0.00	0.00	0.00	0.00	29732
304521010	15335 LEGENDARY DR	87.50	87.50	9.00	9.00	0.00	0.00	0.00	0.00	0.00	0.00	0.00	0.00	29732
304521011	15325 LEGENDARY DR	87.50	87.50	9.00	9.00	0.00	0.00	0.00	0.00	0.00	0.00	0.00	0.00	29732
304521012	15315 LEGENDARY DR	87.50	87.50	9.00	9.00	0.00	0.00	0.00	0.00	0.00	0.00	0.00	0.00	29732
304521013	15305 LEGENDARY DR	87.50	87.50	9.00	9.00	0.00	0.00	0.00	0.00	0.00	0.00	0.00	0.00	29732
304521014	27531 AUTUMN CIR	87.50	87.50	9.00	9.00	0.00	0.00	0.00	0.00	0.00	0.00	0.00	0.00	29732
304521015	27521 AUTUMN CIR	87.50	87.50	9.00	9.00	0.00	0.00	0.00	0.00	0.00	0.00	0.00	0.00	29732
304521016	27511 AUTUMN CIR	87.50	87.50	9.00	9.00	0.00	0.00	0.00	0.00	0.00	0.00	0.00	0.00	29732
304521017	27504 AUTUMN CIR	87.50	87.50	9.00	9.00	0.00	0.00	0.00	0.00	0.00	0.00	0.00	0.00	29732
304521018	27514 AUTUMN CIR	87.50	87.50	9.00	9.00	0.00	0.00	0.00	0.00	0.00	0.00	0.00	0.00	29732
304521019	27524 AUTUMN CIR	87.50	87.50	9.00	9.00	0.00	0.00	0.00	0.00	0.00	0.00	0.00	0.00	29732
304521020	27534 AUTUMN CIR	87.50	87.50	9.00	9.00	0.00	0.00	0.00	0.00	0.00	0.00	0.00	0.00	29732
304521021	27544 AUTUMN CIR	87.50	87.50	9.00	9.00	0.00	0.00	0.00	0.00	0.00	0.00	0.00	0.00	29732
304521022	27554 AUTUMN CIR	87.50	87.50	9.00	9.00	0.00	0.00	0.00	0.00	0.00	0.00	0.00	0.00	29732
304530001	15230 LEGENDARY DR	87.50	87.50	9.00	9.00	0.00	0.00	0.00	0.00	0.00	0.00	0.00	0.00	29732
304530002	15220 LEGENDARY DR	87.50	87.50	9.00	9.00	0.00	0.00	0.00	0.00	0.00	0.00	0.00	0.00	29732
304530003	15210 LEGENDARY DR	87.50	87.50	9.00	9.00	0.00	0.00	0.00	0.00	0.00	0.00	0.00	0.00	29732
304530004	15200 LEGENDARY DR	87.50	87.50	9.00	9.00	0.00	0.00	0.00	0.00	0.00	0.00	0.00	0.00	29732
304530005	15190 LEGENDARY DR	87.50	87.50	9.00	9.00	0.00	0.00	0.00	0.00	0.00	0.00	0.00	0.00	29732
304530006	15180 LEGENDARY DR	87.50	87.50	9.00	9.00	0.00	0.00	0.00	0.00	0.00	0.00	0.00	0.00	29732
304530007	15170 LEGENDARY DR	87.50	87.50	9.00	9.00	0.00	0.00	0.00	0.00	0.00	0.00	0.00	0.00	29732
304530008	15160 LEGENDARY DR	87.50	87.50	9.00	9.00	0.00	0.00	0.00	0.00	0.00	0.00	0.00	0.00	29732
304530009	15150 LEGENDARY DR	87.50	87.50	9.00	9.00	0.00	0.00	0.00	0.00	0.00	0.00	0.00	0.00	29732
304530010	15140 LEDENDARY DR	87.50	87.50	9.00	9.00	0.00	0.00	0.00	0.00	0.00	0.00	0.00	0.00	29732
304530011	27707 VIA DE LA REAL	87.50	87.50	9.00	9.00	0.00	0.00	0.00	0.00	0.00	0.00	0.00	0.00	29732
304530012		87.50	87.50	9.00	9.00	0.00	0.00	0.00	0.00	0.00	0.00	0.00	0.00	

MORENO VALLEY COMMUNITY SERVICES DISTRICT
FISCAL YEAR 2015/16 MAXIMUM AND APPLIED PARCEL TAXES/CHARGES

ASSESSOR'S PARCEL NUMBER	SITUS ADDRESS	ZONE A		ZONE C		ZONE D		ZONE E		ZONE M		ZONE S		TRACT NUMBER
		MAXIMUM	APPLIED	MAXIMUM	APPLIED	MAXIMUM	APPLIED	MAXIMUM	APPLIED	MAXIMUM	APPLIED	MAXIMUM	APPLIED	
304531001	27720 VIA DE LA REAL	87.50	87.50	9.00	9.00	0.00	0.00	0.00	0.00	0.00	0.00	0.00	0.00	29732
304531002	27710 VIA DE LA REAL	87.50	87.50	9.00	9.00	0.00	0.00	0.00	0.00	0.00	0.00	0.00	0.00	29732
304531003	27700 VIA DE LA REAL	87.50	87.50	9.00	9.00	0.00	0.00	0.00	0.00	0.00	0.00	0.00	0.00	29732
304531004	27715 LEGENDARY DR	87.50	87.50	9.00	9.00	0.00	0.00	0.00	0.00	0.00	0.00	0.00	0.00	29732
304531005	27725 LEGENDARY DR	87.50	87.50	9.00	9.00	0.00	0.00	0.00	0.00	0.00	0.00	0.00	0.00	29732
304531006	27735 LEGENDARY DR	87.50	87.50	9.00	9.00	0.00	0.00	0.00	0.00	0.00	0.00	0.00	0.00	29732
304531007		87.50	87.50	9.00	9.00	0.00	0.00	0.00	0.00	0.00	0.00	0.00	0.00	
304540001	27745 VIA SONATA	87.50	87.50	9.00	9.00	0.00	0.00	0.00	0.00	0.00	0.00	0.00	0.00	29732
304540002	27755 VIA SONATA	87.50	87.50	9.00	9.00	0.00	0.00	0.00	0.00	0.00	0.00	0.00	0.00	29732
304540003	27765 VIA SONATA	87.50	87.50	9.00	9.00	0.00	0.00	0.00	0.00	0.00	0.00	0.00	0.00	29732
304540004	27775 VIA SONATA	87.50	87.50	9.00	9.00	0.00	0.00	0.00	0.00	0.00	0.00	0.00	0.00	29732
304540005	27785 VIA SONATA	87.50	87.50	9.00	9.00	0.00	0.00	0.00	0.00	0.00	0.00	0.00	0.00	29732
304540006	27795 VIA SONATA	87.50	87.50	9.00	9.00	0.00	0.00	0.00	0.00	0.00	0.00	0.00	0.00	29732
304540007	27805 VIA SONATA	87.50	87.50	9.00	9.00	0.00	0.00	0.00	0.00	0.00	0.00	0.00	0.00	29732
304540008	27815 VIA SONATA	87.50	87.50	9.00	9.00	0.00	0.00	0.00	0.00	0.00	0.00	0.00	0.00	29732
304540009	27825 VIA SONATA	87.50	87.50	9.00	9.00	0.00	0.00	0.00	0.00	0.00	0.00	0.00	0.00	29732
304540010	27835 VIA SONATA	87.50	87.50	9.00	9.00	0.00	0.00	0.00	0.00	0.00	0.00	0.00	0.00	29732
304540011	27845 VIA SONATA	87.50	87.50	9.00	9.00	0.00	0.00	0.00	0.00	0.00	0.00	0.00	0.00	29732
304540012	27855 VIA SONATA	87.50	87.50	9.00	9.00	0.00	0.00	0.00	0.00	0.00	0.00	0.00	0.00	29732
304540013	27865 VIA SONATA	87.50	87.50	9.00	9.00	0.00	0.00	0.00	0.00	0.00	0.00	0.00	0.00	29732
304540014	27875 VIA SONATA	87.50	87.50	9.00	9.00	0.00	0.00	0.00	0.00	0.00	0.00	0.00	0.00	29732
304540015	27885 VIA SONATA	87.50	87.50	9.00	9.00	0.00	0.00	0.00	0.00	0.00	0.00	0.00	0.00	29732
304540016	27895 VIA SONATA	87.50	87.50	9.00	9.00	0.00	0.00	0.00	0.00	0.00	0.00	0.00	0.00	29732
304540017	27905 VIA SONATA	87.50	87.50	9.00	9.00	0.00	0.00	0.00	0.00	0.00	0.00	0.00	0.00	29732
304540018	27915 VIA SONATA	87.50	87.50	9.00	9.00	0.00	0.00	0.00	0.00	0.00	0.00	0.00	0.00	29732
304540019	27925 VIA SONATA	87.50	87.50	9.00	9.00	0.00	0.00	0.00	0.00	0.00	0.00	0.00	0.00	29732
304540020		87.50	87.50	9.00	9.00	0.00	0.00	0.00	0.00	0.00	0.00	0.00	0.00	
304540021	15239 LA CASA DR	87.50	87.50	9.00	9.00	0.00	0.00	0.00	0.00	0.00	0.00	0.00	0.00	29732
304540022	15229 LA CASA DR	87.50	87.50	9.00	9.00	0.00	0.00	0.00	0.00	0.00	0.00	0.00	0.00	29732
304540023	15219 LA CASA DR	87.50	87.50	9.00	9.00	0.00	0.00	0.00	0.00	0.00	0.00	0.00	0.00	29732
304540024	15209 LA CASA DR	87.50	87.50	9.00	9.00	0.00	0.00	0.00	0.00	0.00	0.00	0.00	0.00	29732
304541001	15104 LA CASA DR	87.50	87.50	9.00	9.00	0.00	0.00	0.00	0.00	0.00	0.00	0.00	0.00	29732
304541002	15116 LA CASA DR	87.50	87.50	9.00	9.00	0.00	0.00	0.00	0.00	0.00	0.00	0.00	0.00	29732
304541003	15128 LA CASA DR	87.50	87.50	9.00	9.00	0.00	0.00	0.00	0.00	0.00	0.00	0.00	0.00	29732
304541004	15140 LA CASA DR	87.50	87.50	9.00	9.00	0.00	0.00	0.00	0.00	0.00	0.00	0.00	0.00	29732
304541005	15152 LA CASA DR	87.50	87.50	9.00	9.00	0.00	0.00	0.00	0.00	0.00	0.00	0.00	0.00	29732
304541006	15164 LA CASA DR	87.50	87.50	9.00	9.00	0.00	0.00	0.00	0.00	0.00	0.00	0.00	0.00	29732

MORENO VALLEY COMMUNITY SERVICES DISTRICT
FISCAL YEAR 2015/16 MAXIMUM AND APPLIED PARCEL TAXES/CHARGES

ASSESSOR'S PARCEL NUMBER	SITUS ADDRESS	ZONE A		ZONE C		ZONE D		ZONE E		ZONE M		ZONE S		TRACT NUMBER
		MAXIMUM	APPLIED	MAXIMUM	APPLIED	MAXIMUM	APPLIED	MAXIMUM	APPLIED	MAXIMUM	APPLIED	MAXIMUM	APPLIED	
304541007	15176 LA CASA DR	87.50	87.50	9.00	9.00	0.00	0.00	0.00	0.00	0.00	0.00	0.00	0.00	29732
304541008	15188 LA CASA DR	87.50	87.50	9.00	9.00	0.00	0.00	0.00	0.00	0.00	0.00	0.00	0.00	29732
304541010	15214 LA CASA DR	87.50	87.50	9.00	9.00	0.00	0.00	0.00	0.00	0.00	0.00	0.00	0.00	29732
304541011	15224 LA CASA DR	87.50	87.50	9.00	9.00	0.00	0.00	0.00	0.00	0.00	0.00	0.00	0.00	29732
304541012	15234 LA CASA DR	87.50	87.50	9.00	9.00	0.00	0.00	0.00	0.00	0.00	0.00	0.00	0.00	29732
304550001	15371 LA CASA DR	87.50	87.50	9.00	9.00	0.00	0.00	0.00	0.00	0.00	0.00	0.00	0.00	29732
304550002	15363 LA CASA DR	87.50	87.50	9.00	9.00	0.00	0.00	0.00	0.00	0.00	0.00	0.00	0.00	29732
304550003	15355 LA CASA DR	87.50	87.50	9.00	9.00	0.00	0.00	0.00	0.00	0.00	0.00	0.00	0.00	29732
304550004	15347 LA CASA DR	87.50	87.50	9.00	9.00	0.00	0.00	0.00	0.00	0.00	0.00	0.00	0.00	29732
304550005	15339 LA CASA DR	87.50	87.50	9.00	9.00	0.00	0.00	0.00	0.00	0.00	0.00	0.00	0.00	29732
304550006	15331 LA CASA DR	87.50	87.50	9.00	9.00	0.00	0.00	0.00	0.00	0.00	0.00	0.00	0.00	29732
304550007	15325 LA CASA DR	87.50	87.50	9.00	9.00	0.00	0.00	0.00	0.00	0.00	0.00	0.00	0.00	29732
304550008	15315 LA CASA DR	87.50	87.50	9.00	9.00	0.00	0.00	0.00	0.00	0.00	0.00	0.00	0.00	29732
304550009	15307 LA CASA DR	87.50	87.50	9.00	9.00	0.00	0.00	0.00	0.00	0.00	0.00	0.00	0.00	29732
304550010	15299 LA CASA DR	87.50	87.50	9.00	9.00	0.00	0.00	0.00	0.00	0.00	0.00	0.00	0.00	29732
304550011	15289 LA CASA DR	87.50	87.50	9.00	9.00	0.00	0.00	0.00	0.00	0.00	0.00	0.00	0.00	29732
304550012	15279 LA CASA DR	87.50	87.50	9.00	9.00	0.00	0.00	0.00	0.00	0.00	0.00	0.00	0.00	29732
304550013	15269 LA CASA DR	87.50	87.50	9.00	9.00	0.00	0.00	0.00	0.00	0.00	0.00	0.00	0.00	29732
304550014	15259 LA CASA DR	87.50	87.50	9.00	9.00	0.00	0.00	0.00	0.00	0.00	0.00	0.00	0.00	29732
304550015	15249 LA CASA DR	87.50	87.50	9.00	9.00	0.00	0.00	0.00	0.00	0.00	0.00	0.00	0.00	29732
304551001	15244 LA CASA DR	87.50	87.50	9.00	9.00	0.00	0.00	0.00	0.00	0.00	0.00	0.00	0.00	29732
304551002	15254 LA CASA DR	87.50	87.50	9.00	9.00	0.00	0.00	0.00	0.00	0.00	0.00	0.00	0.00	29732
304551003	15260 LA CASA DR	87.50	87.50	9.00	9.00	0.00	0.00	0.00	0.00	0.00	0.00	0.00	0.00	29732
304551004	15268 LA CASA DR	87.50	87.50	9.00	9.00	0.00	0.00	0.00	0.00	0.00	0.00	0.00	0.00	29732
304551005	15278 LA CASA DR	87.50	87.50	9.00	9.00	0.00	0.00	0.00	0.00	0.00	0.00	0.00	0.00	29732
304551006	15288 LA CASA DR	87.50	87.50	9.00	9.00	0.00	0.00	0.00	0.00	0.00	0.00	0.00	0.00	29732
304551007	15298 LA CASA DR	87.50	87.50	9.00	9.00	0.00	0.00	0.00	0.00	0.00	0.00	0.00	0.00	29732
304551008	15306 LA CASA DR	87.50	87.50	9.00	9.00	0.00	0.00	0.00	0.00	0.00	0.00	0.00	0.00	29732
304551009	15312 LA CASA DR	87.50	87.50	9.00	9.00	0.00	0.00	0.00	0.00	0.00	0.00	0.00	0.00	29732
304551010	15320 LA CASA DR	87.50	87.50	9.00	9.00	0.00	0.00	0.00	0.00	0.00	0.00	0.00	0.00	29732
304551011	15328 LA CASA DR	87.50	87.50	9.00	9.00	0.00	0.00	0.00	0.00	0.00	0.00	0.00	0.00	29732
304551012	15336 LA CASA DR	87.50	87.50	9.00	9.00	0.00	0.00	0.00	0.00	0.00	0.00	0.00	0.00	29732
304551013	15344 LA CASA DR	87.50	87.50	9.00	9.00	0.00	0.00	0.00	0.00	0.00	0.00	0.00	0.00	29732
304551014	15350 LA CASA DR	87.50	87.50	9.00	9.00	0.00	0.00	0.00	0.00	0.00	0.00	0.00	0.00	29732
304551015	15356 LA CASA DR	87.50	87.50	9.00	9.00	0.00	0.00	0.00	0.00	0.00	0.00	0.00	0.00	29732
304551016	15364 LA CASA DR	87.50	87.50	9.00	9.00	0.00	0.00	0.00	0.00	0.00	0.00	0.00	0.00	29732
304551017	15372 LA CASA DR	87.50	87.50	9.00	9.00	0.00	0.00	0.00	0.00	0.00	0.00	0.00	0.00	29732

MORENO VALLEY COMMUNITY SERVICES DISTRICT
FISCAL YEAR 2015/16 MAXIMUM AND APPLIED PARCEL TAXES/CHARGES

ASSESSOR'S		ZONE A		ZONE C		ZONE D		ZONE E		ZONE M		ZONE S		TRACT
PARCEL NUMBER	SITUS ADDRESS	MAXIMUM	APPLIED	MAXIMUM	APPLIED	MAXIMUM	APPLIED	MAXIMUM	APPLIED	MAXIMUM	APPLIED	MAXIMUM	APPLIED	NUMBER
304560001	14847 ARTISAN ST	87.50	87.50	9.00	9.00	0.00	0.00	0.00	0.00	0.00	0.00	0.00	0.00	31120
304560002	14855 ARTISAN ST	87.50	87.50	9.00	9.00	0.00	0.00	0.00	0.00	0.00	0.00	0.00	0.00	31120
304560003	14863 ARTISAN ST	87.50	87.50	9.00	9.00	0.00	0.00	0.00	0.00	0.00	0.00	0.00	0.00	31120
304560004	14871 ARTISAN ST	87.50	87.50	9.00	9.00	0.00	0.00	0.00	0.00	0.00	0.00	0.00	0.00	31120
304560005	14879 ARTISAN ST	87.50	87.50	9.00	9.00	0.00	0.00	0.00	0.00	0.00	0.00	0.00	0.00	31120
304560006	14887 ARTISAN ST	87.50	87.50	9.00	9.00	0.00	0.00	0.00	0.00	0.00	0.00	0.00	0.00	31120
304560007	14895 ARTISAN ST	87.50	87.50	9.00	9.00	0.00	0.00	0.00	0.00	0.00	0.00	0.00	0.00	31120
304560008	14903 ARTISAN ST	87.50	87.50	9.00	9.00	0.00	0.00	0.00	0.00	0.00	0.00	0.00	0.00	31120
304560009	14911 ARTISAN ST	87.50	87.50	9.00	9.00	0.00	0.00	0.00	0.00	0.00	0.00	0.00	0.00	31120
304560010	14919 ARTISAN ST	87.50	87.50	9.00	9.00	0.00	0.00	0.00	0.00	0.00	0.00	0.00	0.00	31120
304560011	14927 ARTISAN ST	87.50	87.50	9.00	9.00	0.00	0.00	0.00	0.00	0.00	0.00	0.00	0.00	31120
304560012	14935 ARTISAN ST	87.50	87.50	9.00	9.00	0.00	0.00	0.00	0.00	0.00	0.00	0.00	0.00	31120
304560013	14943 ARTISAN ST	87.50	87.50	9.00	9.00	0.00	0.00	0.00	0.00	0.00	0.00	0.00	0.00	31120
304560014	28031 STONEGATE CT	87.50	87.50	9.00	9.00	0.00	0.00	0.00	0.00	0.00	0.00	0.00	0.00	31120
304560015	28039 STONEGATE CT	87.50	87.50	9.00	9.00	0.00	0.00	0.00	0.00	0.00	0.00	0.00	0.00	31120
304560016	28047 STONEGATE CT	87.50	87.50	9.00	9.00	0.00	0.00	0.00	0.00	0.00	0.00	0.00	0.00	31120
304560017	28055 STONEGATE CT	87.50	87.50	9.00	9.00	0.00	0.00	0.00	0.00	0.00	0.00	0.00	0.00	31120
304560018	28063 STONEGATE CT	87.50	87.50	9.00	9.00	0.00	0.00	0.00	0.00	0.00	0.00	0.00	0.00	31120
304560019	28071 STONEGATE CT	87.50	87.50	9.00	9.00	0.00	0.00	0.00	0.00	0.00	0.00	0.00	0.00	31120
304560020	28068 STONEGATE CT	87.50	87.50	9.00	9.00	0.00	0.00	0.00	0.00	0.00	0.00	0.00	0.00	31120
304560021	28060 STONEGATE CT	87.50	87.50	9.00	9.00	0.00	0.00	0.00	0.00	0.00	0.00	0.00	0.00	31120
304560022	14930 ARTISAN ST	87.50	87.50	9.00	9.00	0.00	0.00	0.00	0.00	0.00	0.00	0.00	0.00	31120
304560023	14922 ARTISAN ST	87.50	87.50	9.00	9.00	0.00	0.00	0.00	0.00	0.00	0.00	0.00	0.00	31120
304560024	14914 ARTISAN ST	87.50	87.50	9.00	9.00	0.00	0.00	0.00	0.00	0.00	0.00	0.00	0.00	31120
304560025	14906 ARTISAN ST	87.50	87.50	9.00	9.00	0.00	0.00	0.00	0.00	0.00	0.00	0.00	0.00	31120
304560026	28059 VINTNER LN	87.50	87.50	9.00	9.00	0.00	0.00	0.00	0.00	0.00	0.00	0.00	0.00	31120
304560027	28067 VINTNER LN	87.50	87.50	9.00	9.00	0.00	0.00	0.00	0.00	0.00	0.00	0.00	0.00	31120
304560028	14957 STEPHENSON ST	87.50	87.50	9.00	9.00	0.00	0.00	0.00	0.00	0.00	0.00	0.00	0.00	31120
304560029	14949 STEPHENSON ST	87.50	87.50	9.00	9.00	0.00	0.00	0.00	0.00	0.00	0.00	0.00	0.00	31120
304560030	14941 STEPHENSON ST	87.50	87.50	9.00	9.00	0.00	0.00	0.00	0.00	0.00	0.00	0.00	0.00	31120
304560031	14933 STEPHENSON ST	87.50	87.50	9.00	9.00	0.00	0.00	0.00	0.00	0.00	0.00	0.00	0.00	31120
304560032	14925 STEPHENSON ST	87.50	87.50	9.00	9.00	0.00	0.00	0.00	0.00	0.00	0.00	0.00	0.00	31120
304560033	14917 STEPHENSON ST	87.50	87.50	9.00	9.00	0.00	0.00	0.00	0.00	0.00	0.00	0.00	0.00	31120
304560034	14905 STEPHENSON ST	87.50	87.50	9.00	9.00	0.00	0.00	0.00	0.00	0.00	0.00	0.00	0.00	31120
304561001	28080 VINTNER LN	87.50	87.50	9.00	9.00	0.00	0.00	0.00	0.00	0.00	0.00	0.00	0.00	31120
304561002	28072 VINTNER LN	87.50	87.50	9.00	9.00	0.00	0.00	0.00	0.00	0.00	0.00	0.00	0.00	31120
304561003	28064 VINTNER LN	87.50	87.50	9.00	9.00	0.00	0.00	0.00	0.00	0.00	0.00	0.00	0.00	31120

MORENO VALLEY COMMUNITY SERVICES DISTRICT
FISCAL YEAR 2015/16 MAXIMUM AND APPLIED PARCEL TAXES/CHARGES

ASSESSOR'S PARCEL NUMBER	SITUS ADDRESS	ZONE A		ZONE C		ZONE D		ZONE E		ZONE M		ZONE S		TRACT NUMBER
		MAXIMUM	APPLIED	MAXIMUM	APPLIED	MAXIMUM	APPLIED	MAXIMUM	APPLIED	MAXIMUM	APPLIED	MAXIMUM	APPLIED	
304561004	14890 ARTISAN ST	87.50	87.50	9.00	9.00	0.00	0.00	0.00	0.00	0.00	0.00	0.00	0.00	31120
304561005	14882 ARTISAN ST	87.50	87.50	9.00	9.00	0.00	0.00	0.00	0.00	0.00	0.00	0.00	0.00	31120
304561006	14874 ARTISAN ST	87.50	87.50	9.00	9.00	0.00	0.00	0.00	0.00	0.00	0.00	0.00	0.00	31120
304561007	14866 ARTISAN ST	87.50	87.50	9.00	9.00	0.00	0.00	0.00	0.00	0.00	0.00	0.00	0.00	31120
304561008	14858 ARTISAN ST	87.50	87.50	9.00	9.00	0.00	0.00	0.00	0.00	0.00	0.00	0.00	0.00	31120
304561009	14850 ARTISAN ST	87.50	87.50	9.00	9.00	0.00	0.00	0.00	0.00	0.00	0.00	0.00	0.00	31120
304561010	14842 ARTISAN ST	87.50	87.50	9.00	9.00	0.00	0.00	0.00	0.00	0.00	0.00	0.00	0.00	31120
304561011	14830 ARTISAN ST	87.50	87.50	9.00	9.00	0.00	0.00	0.00	0.00	0.00	0.00	0.00	0.00	31120
304561012	14818 ARTISAN ST	87.50	87.50	9.00	9.00	0.00	0.00	0.00	0.00	0.00	0.00	0.00	0.00	31120
304561013	14823 STEPHENSON ST	87.50	87.50	9.00	9.00	0.00	0.00	0.00	0.00	0.00	0.00	0.00	0.00	31120
304561014	14849 STEPHENSON ST	87.50	87.50	9.00	9.00	0.00	0.00	0.00	0.00	0.00	0.00	0.00	0.00	31120
304561015	14857 STEPHENSON ST	87.50	87.50	9.00	9.00	0.00	0.00	0.00	0.00	0.00	0.00	0.00	0.00	31120
304561016	14865 STEPHENSON ST	87.50	87.50	9.00	9.00	0.00	0.00	0.00	0.00	0.00	0.00	0.00	0.00	31120
304561017	14873 STEPHENSON ST	87.50	87.50	9.00	9.00	0.00	0.00	0.00	0.00	0.00	0.00	0.00	0.00	31120
304571001	27880 JOHN F KENNEDY DR A	87.50	87.50	9.00	9.00	0.00	0.00	202.10	192.06	0.00	0.00	0.00	0.00	31890 E-8
304571002	27880 JOHN F KENNEDY DR B	87.50	87.50	9.00	9.00	0.00	0.00	202.10	192.06	0.00	0.00	0.00	0.00	31890 E-8
304571003	27880 JOHN F KENNEDY DR C	87.50	87.50	9.00	9.00	0.00	0.00	202.10	192.06	0.00	0.00	0.00	0.00	31890 E-8
304571004	27882 JOHN F KENNEDY DR A	87.50	87.50	9.00	9.00	0.00	0.00	202.10	192.06	0.00	0.00	0.00	0.00	31890 E-8
304571005	27882 JOHN F KENNEDY DR B	87.50	87.50	9.00	9.00	0.00	0.00	202.10	192.06	0.00	0.00	0.00	0.00	31890 E-8
304571006	27882 JOHN F KENNEDY DR C	87.50	87.50	9.00	9.00	0.00	0.00	202.10	192.06	0.00	0.00	0.00	0.00	31890 E-8
304571007	27884 JOHN F KENNEDY DR A	87.50	87.50	9.00	9.00	0.00	0.00	202.10	192.06	0.00	0.00	0.00	0.00	31890 E-8
304571008	27884 JOHN F KENNEDY DR B	87.50	87.50	9.00	9.00	0.00	0.00	202.10	192.06	0.00	0.00	0.00	0.00	31890 E-8
304571009	27884 JOHN F KENNEDY DR C	87.50	87.50	9.00	9.00	0.00	0.00	202.10	192.06	0.00	0.00	0.00	0.00	31890 E-8
304571010	27886 JOHN F KENNEDY DR A	87.50	87.50	9.00	9.00	0.00	0.00	202.10	192.06	0.00	0.00	0.00	0.00	31890 E-8
304571011	27886 JOHN F KENNEDY DR B	87.50	87.50	9.00	9.00	0.00	0.00	202.10	192.06	0.00	0.00	0.00	0.00	31890 E-8
304571012	27886 JOHN F KENNEDY DR C	87.50	87.50	9.00	9.00	0.00	0.00	202.10	192.06	0.00	0.00	0.00	0.00	31890 E-8
304571014	27956 JOHN F KENNEDY DR A	87.50	87.50	9.00	9.00	0.00	0.00	202.10	192.06	0.00	0.00	0.00	0.00	31890 E-8
304571015	27956 JOHN F KENNEDY DR B	87.50	87.50	9.00	9.00	0.00	0.00	202.10	192.06	0.00	0.00	0.00	0.00	31890 E-8
304571016	27956 JOHN F KENNEDY DR C	87.50	87.50	9.00	9.00	0.00	0.00	202.10	192.06	0.00	0.00	0.00	0.00	31890 E-8
304571017	27952 JOHN F KENNEDY DR A	87.50	87.50	9.00	9.00	0.00	0.00	202.10	192.06	0.00	0.00	0.00	0.00	31890 E-8
304571018	27952 JOHN F KENNEDY DR B	87.50	87.50	9.00	9.00	0.00	0.00	202.10	192.06	0.00	0.00	0.00	0.00	31890 E-8
304571019	27952 JOHN F KENNEDY DR C	87.50	87.50	9.00	9.00	0.00	0.00	202.10	192.06	0.00	0.00	0.00	0.00	31890 E-8
304571020	27950 JOHN F KENNEDY DR A	87.50	87.50	9.00	9.00	0.00	0.00	202.10	192.06	0.00	0.00	0.00	0.00	31890 E-8
304571021	27950 JOHN F KENNEDY DR B	87.50	87.50	9.00	9.00	0.00	0.00	202.10	192.06	0.00	0.00	0.00	0.00	31890 E-8
304571022	27950 JOHN F KENNEDY DR C	87.50	87.50	9.00	9.00	0.00	0.00	202.10	192.06	0.00	0.00	0.00	0.00	31890 E-8
304571023	27948 JOHN F KENNEDY DR A	87.50	87.50	9.00	9.00	0.00	0.00	202.10	192.06	0.00	0.00	0.00	0.00	31890 E-8
304571024	27948 JOHN F KENNEDY DR B	87.50	87.50	9.00	9.00	0.00	0.00	202.10	192.06	0.00	0.00	0.00	0.00	31890 E-8

MORENO VALLEY COMMUNITY SERVICES DISTRICT
FISCAL YEAR 2015/16 MAXIMUM AND APPLIED PARCEL TAXES/CHARGES

ASSESSOR'S PARCEL NUMBER	SITUS ADDRESS	ZONE A		ZONE C		ZONE D		ZONE E		ZONE M		ZONE S		TRACT NUMBER
		MAXIMUM	APPLIED	MAXIMUM	APPLIED	MAXIMUM	APPLIED	MAXIMUM	APPLIED	MAXIMUM	APPLIED	MAXIMUM	APPLIED	
304572077	27966 JOHN F KENNEDY DR C	87.50	87.50	9.00	9.00	0.00	0.00	202.10	192.06	0.00	0.00	0.00	0.00	31890 E-8
304572078	27962 JOHN F KENNEDY DR A	87.50	87.50	9.00	9.00	0.00	0.00	202.10	192.06	0.00	0.00	0.00	0.00	31890 E-8
304572079	27962 JOHN F KENNEDY DR B	87.50	87.50	9.00	9.00	0.00	0.00	202.10	192.06	0.00	0.00	0.00	0.00	31890 E-8
304572080	27962 JOHN F KENNEDY DR C	87.50	87.50	9.00	9.00	0.00	0.00	202.10	192.06	0.00	0.00	0.00	0.00	31890 E-8
304580001	15731 HAMMETT CT	87.50	87.50	9.00	9.00	0.00	0.00	0.00	0.00	0.00	0.00	0.00	0.00	30268
304580002	15747 HAMMETT CT	87.50	87.50	9.00	9.00	0.00	0.00	0.00	0.00	0.00	0.00	0.00	0.00	30268
304580003	15763 HAMMETT CT	87.50	87.50	9.00	9.00	0.00	0.00	0.00	0.00	0.00	0.00	0.00	0.00	30268
304580004	15779 HAMMETT CT	87.50	87.50	9.00	9.00	0.00	0.00	0.00	0.00	0.00	0.00	0.00	0.00	30268
304580005	15795 HAMMETT CT	87.50	87.50	9.00	9.00	0.00	0.00	0.00	0.00	0.00	0.00	0.00	0.00	30268
304580006	15811 HAMMETT CT	87.50	87.50	9.00	9.00	0.00	0.00	0.00	0.00	0.00	0.00	0.00	0.00	30268
304580007	15827 HAMMETT CT	87.50	87.50	9.00	9.00	0.00	0.00	0.00	0.00	0.00	0.00	0.00	0.00	30268
304580008	15843 HAMMETT CT	87.50	87.50	9.00	9.00	0.00	0.00	0.00	0.00	0.00	0.00	0.00	0.00	30268
304580009	15859 HAMMETT CT	87.50	87.50	9.00	9.00	0.00	0.00	0.00	0.00	0.00	0.00	0.00	0.00	30268
304580010	15619 HAMMETT CT	87.50	87.50	9.00	9.00	0.00	0.00	0.00	0.00	0.00	0.00	0.00	0.00	30268
304580011	15635 HAMMETT CT	87.50	87.50	9.00	9.00	0.00	0.00	0.00	0.00	0.00	0.00	0.00	0.00	30268
304580012	15651 HAMMETT CT	87.50	87.50	9.00	9.00	0.00	0.00	0.00	0.00	0.00	0.00	0.00	0.00	30268
304580013	15667 HAMMETT CT	87.50	87.50	9.00	9.00	0.00	0.00	0.00	0.00	0.00	0.00	0.00	0.00	30268
304580014	15683 HAMMETT CT	87.50	87.50	9.00	9.00	0.00	0.00	0.00	0.00	0.00	0.00	0.00	0.00	30268
304580015	15699 HAMMETT CT	87.50	87.50	9.00	9.00	0.00	0.00	0.00	0.00	0.00	0.00	0.00	0.00	30268
304580016	15715 HAMMETT CT	87.50	87.50	9.00	9.00	0.00	0.00	0.00	0.00	0.00	0.00	0.00	0.00	30268
304581001	15622 HAMMETT CT	87.50	87.50	9.00	9.00	0.00	0.00	0.00	0.00	0.00	0.00	0.00	0.00	30268
304581002	15638 HAMMETT CT	87.50	87.50	9.00	9.00	0.00	0.00	0.00	0.00	0.00	0.00	0.00	0.00	30268
304581003	15654 HAMMETT CT	87.50	87.50	9.00	9.00	0.00	0.00	0.00	0.00	0.00	0.00	0.00	0.00	30268
304581004	15670 HAMMETT CT	87.50	87.50	9.00	9.00	0.00	0.00	0.00	0.00	0.00	0.00	0.00	0.00	30268
304581005	15686 HAMMETT CT	87.50	87.50	9.00	9.00	0.00	0.00	0.00	0.00	0.00	0.00	0.00	0.00	30268
304581006	15702 HAMMETT CT	87.50	87.50	9.00	9.00	0.00	0.00	0.00	0.00	0.00	0.00	0.00	0.00	30268
304581007	15718 HAMMETT CT	87.50	87.50	9.00	9.00	0.00	0.00	0.00	0.00	0.00	0.00	0.00	0.00	30268
304581008	15734 HAMMETT CT	87.50	87.50	9.00	9.00	0.00	0.00	0.00	0.00	0.00	0.00	0.00	0.00	30268
304581009	15750 HAMMETT CT	87.50	87.50	9.00	9.00	0.00	0.00	0.00	0.00	0.00	0.00	0.00	0.00	30268
304581010	15766 HAMMETT CT	87.50	87.50	9.00	9.00	0.00	0.00	0.00	0.00	0.00	0.00	0.00	0.00	30268
304581011	15782 HAMMETT CT	87.50	87.50	9.00	9.00	0.00	0.00	0.00	0.00	0.00	0.00	0.00	0.00	30268
304581012	15798 HAMMETT CT	87.50	87.50	9.00	9.00	0.00	0.00	0.00	0.00	0.00	0.00	0.00	0.00	30268
304581013	15814 HAMMETT CT	87.50	87.50	9.00	9.00	0.00	0.00	0.00	0.00	0.00	0.00	0.00	0.00	30268
304581014	15830 HAMMETT CT	87.50	87.50	9.00	9.00	0.00	0.00	0.00	0.00	0.00	0.00	0.00	0.00	30268
304581015	15846 HAMMETT CT	87.50	87.50	9.00	9.00	0.00	0.00	0.00	0.00	0.00	0.00	0.00	0.00	30268
304581016	15862 HAMMETT CT	87.50	87.50	9.00	9.00	0.00	0.00	0.00	0.00	0.00	0.00	0.00	0.00	30268
304581017	15878 HAMMETT CT	87.50	87.50	9.00	9.00	0.00	0.00	0.00	0.00	0.00	0.00	0.00	0.00	30268

MORENO VALLEY COMMUNITY SERVICES DISTRICT
FISCAL YEAR 2015/16 MAXIMUM AND APPLIED PARCEL TAXES/CHARGES

ASSESSOR'S PARCEL NUMBER	SITUS ADDRESS	ZONE A		ZONE C		ZONE D		ZONE E		ZONE M		ZONE S		TRACT NUMBER
		MAXIMUM	APPLIED	MAXIMUM	APPLIED	MAXIMUM	APPLIED	MAXIMUM	APPLIED	MAXIMUM	APPLIED	MAXIMUM	APPLIED	
304581018	15823 TURNBERRY ST	87.50	87.50	9.00	9.00	0.00	0.00	0.00	0.00	0.00	0.00	0.00	0.00	30268
304581019	15807 TURNBERRY ST	87.50	87.50	9.00	9.00	0.00	0.00	0.00	0.00	0.00	0.00	0.00	0.00	30268
304581020	15791 TURNBERRY ST	87.50	87.50	9.00	9.00	0.00	0.00	0.00	0.00	0.00	0.00	0.00	0.00	30268
304581021	15775 TURNBERRY ST	87.50	87.50	9.00	9.00	0.00	0.00	0.00	0.00	0.00	0.00	0.00	0.00	30268
304582001	15766 TURNBERRY ST	87.50	87.50	9.00	9.00	0.00	0.00	0.00	0.00	0.00	0.00	0.00	0.00	30268
304582002	15782 TURNBERRY ST	87.50	87.50	9.00	9.00	0.00	0.00	0.00	0.00	0.00	0.00	0.00	0.00	30268
304582003	15798 TURNBERRY ST	87.50	87.50	9.00	9.00	0.00	0.00	0.00	0.00	0.00	0.00	0.00	0.00	30268
304582004	15814 TURNBERRY ST	87.50	87.50	9.00	9.00	0.00	0.00	0.00	0.00	0.00	0.00	0.00	0.00	30268
304582005	27180 HAMMETT CT	87.50	87.50	9.00	9.00	0.00	0.00	0.00	0.00	0.00	0.00	0.00	0.00	30268
304582006	27190 HAMMETT CT	87.50	87.50	9.00	9.00	0.00	0.00	0.00	0.00	0.00	0.00	0.00	0.00	30268
304582007	27200 HAMMETT CT	87.50	87.50	9.00	9.00	0.00	0.00	0.00	0.00	0.00	0.00	0.00	0.00	30268
304582008	27210 HAMMETT CT	87.50	87.50	9.00	9.00	0.00	0.00	0.00	0.00	0.00	0.00	0.00	0.00	30268
304582009	27220 HAMMETT CT	87.50	87.50	9.00	9.00	0.00	0.00	0.00	0.00	0.00	0.00	0.00	0.00	30268
304582010	27230 HAMMETT CT	87.50	87.50	9.00	9.00	0.00	0.00	0.00	0.00	0.00	0.00	0.00	0.00	30268
304590001	27240 HAMMETT CT	87.50	87.50	9.00	9.00	0.00	0.00	0.00	0.00	0.00	0.00	0.00	0.00	30268
304590002	27250 HAMMETT CT	87.50	87.50	9.00	9.00	0.00	0.00	0.00	0.00	0.00	0.00	0.00	0.00	30268
304590003	27260 HAMMETT CT	87.50	87.50	9.00	9.00	0.00	0.00	0.00	0.00	0.00	0.00	0.00	0.00	30268
304590004	27270 HAMMETT CT	87.50	87.50	9.00	9.00	0.00	0.00	0.00	0.00	0.00	0.00	0.00	0.00	30268
304590005	27280 HAMMETT CT	87.50	87.50	9.00	9.00	0.00	0.00	0.00	0.00	0.00	0.00	0.00	0.00	30268
304590006	27290 HAMMETT CT	87.50	87.50	9.00	9.00	0.00	0.00	0.00	0.00	0.00	0.00	0.00	0.00	30268
304590007	27300 HAMMETT CT	87.50	87.50	9.00	9.00	0.00	0.00	0.00	0.00	0.00	0.00	0.00	0.00	30268
304590008	27310 HAMMETT CT	87.50	87.50	9.00	9.00	0.00	0.00	0.00	0.00	0.00	0.00	0.00	0.00	30268
304590009	27320 HAMMETT CT	87.50	87.50	9.00	9.00	0.00	0.00	0.00	0.00	0.00	0.00	0.00	0.00	30268
304590010	27330 HAMMETT CT	87.50	87.50	9.00	9.00	0.00	0.00	0.00	0.00	0.00	0.00	0.00	0.00	30268
304590011	27340 HAMMETT CT	87.50	87.50	9.00	9.00	0.00	0.00	0.00	0.00	0.00	0.00	0.00	0.00	30268
304590012	27350 HAMMETT CT	87.50	87.50	9.00	9.00	0.00	0.00	0.00	0.00	0.00	0.00	0.00	0.00	30268
304590013	27360 HAMMETT CT	87.50	87.50	9.00	9.00	0.00	0.00	0.00	0.00	0.00	0.00	0.00	0.00	30268
304590014	27370 HAMMETT CT	87.50	87.50	9.00	9.00	0.00	0.00	0.00	0.00	0.00	0.00	0.00	0.00	30268
304590015	27355 HAMMETT CT	87.50	87.50	9.00	9.00	0.00	0.00	0.00	0.00	0.00	0.00	0.00	0.00	30268
304590016	27345 HAMMETT CT	87.50	87.50	9.00	9.00	0.00	0.00	0.00	0.00	0.00	0.00	0.00	0.00	30268
304590017	27335 HAMMETT CT	87.50	87.50	9.00	9.00	0.00	0.00	0.00	0.00	0.00	0.00	0.00	0.00	30268
304590018	15950 SAND HILLS CT	87.50	87.50	9.00	9.00	0.00	0.00	0.00	0.00	0.00	0.00	0.00	0.00	30268
304590019	15958 SAND HILLS CT	87.50	87.50	9.00	9.00	0.00	0.00	0.00	0.00	0.00	0.00	0.00	0.00	30268
304590020	15966 SAND HILLS CT	87.50	87.50	9.00	9.00	0.00	0.00	0.00	0.00	0.00	0.00	0.00	0.00	30268
304590021	15974 SAND HILLS CT	87.50	87.50	9.00	9.00	0.00	0.00	0.00	0.00	0.00	0.00	0.00	0.00	30268
304590022	15982 SAND HILLS CT	87.50	87.50	9.00	9.00	0.00	0.00	0.00	0.00	0.00	0.00	0.00	0.00	30268
304590023	15990 SAND HILLS CT	87.50	87.50	9.00	9.00	0.00	0.00	0.00	0.00	0.00	0.00	0.00	0.00	30268

MORENO VALLEY COMMUNITY SERVICES DISTRICT
FISCAL YEAR 2015/16 MAXIMUM AND APPLIED PARCEL TAXES/CHARGES

ASSESSOR'S PARCEL NUMBER	SITUS ADDRESS	ZONE A		ZONE C		ZONE D		ZONE E		ZONE M		ZONE S		TRACT NUMBER
		MAXIMUM	APPLIED	MAXIMUM	APPLIED	MAXIMUM	APPLIED	MAXIMUM	APPLIED	MAXIMUM	APPLIED	MAXIMUM	APPLIED	
304590024	15998 SAND HILLS CT	87.50	87.50	9.00	9.00	0.00	0.00	0.00	0.00	0.00	0.00	0.00	0.00	30268
304590025	15979 SAND HILLS CT	87.50	87.50	9.00	9.00	0.00	0.00	0.00	0.00	0.00	0.00	0.00	0.00	30268
304590026	15971 SAND HILLS CT	87.50	87.50	9.00	9.00	0.00	0.00	0.00	0.00	0.00	0.00	0.00	0.00	30268
304590027	15963 SAND HILLS CT	87.50	87.50	9.00	9.00	0.00	0.00	0.00	0.00	0.00	0.00	0.00	0.00	30268
304590028	15955 SAND HILLS CT	87.50	87.50	9.00	9.00	0.00	0.00	0.00	0.00	0.00	0.00	0.00	0.00	30268
304590029	27315 HAMMETT CT	87.50	87.50	9.00	9.00	0.00	0.00	0.00	0.00	0.00	0.00	0.00	0.00	30268
304590030	27305 HAMMETT CT	87.50	87.50	9.00	9.00	0.00	0.00	0.00	0.00	0.00	0.00	0.00	0.00	30268
304590031	27295 HAMMETT CT	87.50	87.50	9.00	9.00	0.00	0.00	0.00	0.00	0.00	0.00	0.00	0.00	30268
304590032	27285 HAMMETT CT	87.50	87.50	9.00	9.00	0.00	0.00	0.00	0.00	0.00	0.00	0.00	0.00	30268
304590033	27275 HAMMETT CT	87.50	87.50	9.00	9.00	0.00	0.00	0.00	0.00	0.00	0.00	0.00	0.00	30268
304590034	15958 CHERRY HILLS CIR	87.50	87.50	9.00	9.00	0.00	0.00	0.00	0.00	0.00	0.00	0.00	0.00	30268
304590035	15966 CHERRY HILLS CIR	87.50	87.50	9.00	9.00	0.00	0.00	0.00	0.00	0.00	0.00	0.00	0.00	30268
304590036	15974 CHERRY HILLS CIR	87.50	87.50	9.00	9.00	0.00	0.00	0.00	0.00	0.00	0.00	0.00	0.00	30268
308040050		87.50	87.50	9.00	9.00	0.00	0.00	0.00	0.00	0.00	0.00	0.00	0.00	
308251001	26796 BONITA HEIGHTS DR	87.50	87.50	9.00	9.00	0.00	0.00	0.00	0.00	0.00	0.00	0.00	0.00	
308251002	26778 BONITA HEIGHTS DR	87.50	87.50	9.00	9.00	0.00	0.00	0.00	0.00	0.00	0.00	0.00	0.00	
308251003	26762 BONITA HEIGHTS DR	87.50	87.50	9.00	9.00	0.00	0.00	0.00	0.00	0.00	0.00	0.00	0.00	
308251004	15794 VISTA DEL MAR ST	87.50	87.50	9.00	9.00	0.00	0.00	0.00	0.00	0.00	0.00	0.00	0.00	
308251005	15780 VISTA DEL MAR ST	87.50	87.50	9.00	9.00	0.00	0.00	0.00	0.00	0.00	0.00	0.00	0.00	
308251006	15770 VISTA DEL MAR ST	87.50	87.50	9.00	9.00	0.00	0.00	0.00	0.00	0.00	0.00	0.00	0.00	
308251007	15762 VISTA DEL MAR ST	87.50	87.50	9.00	9.00	0.00	0.00	0.00	0.00	0.00	0.00	0.00	0.00	
308251008	15754 VISTA DEL MAR ST	87.50	87.50	9.00	9.00	0.00	0.00	0.00	0.00	0.00	0.00	0.00	0.00	
308251009	15746 VISTA DEL MAR ST	87.50	87.50	9.00	9.00	0.00	0.00	0.00	0.00	0.00	0.00	0.00	0.00	
308251010	15738 VISTA DEL MAR ST	87.50	87.50	9.00	9.00	0.00	0.00	0.00	0.00	0.00	0.00	0.00	0.00	
308251011	15730 VISTA DEL MAR ST	87.50	87.50	9.00	9.00	0.00	0.00	0.00	0.00	0.00	0.00	0.00	0.00	
308251012	15722 VISTA DEL MAR ST	87.50	87.50	9.00	9.00	0.00	0.00	0.00	0.00	0.00	0.00	0.00	0.00	
308251013	15714 VISTA DEL MAR ST	87.50	87.50	9.00	9.00	0.00	0.00	0.00	0.00	0.00	0.00	0.00	0.00	
308251014	15706 VISTA DEL MAR ST	87.50	87.50	9.00	9.00	0.00	0.00	0.00	0.00	0.00	0.00	0.00	0.00	
308252001	26752 BONITA HEIGHTS DR	87.50	87.50	9.00	9.00	0.00	0.00	0.00	0.00	0.00	0.00	0.00	0.00	
308252002	26738 BONITA HEIGHTS DR	87.50	87.50	9.00	9.00	0.00	0.00	0.00	0.00	0.00	0.00	0.00	0.00	
308252003	26724 BONITA HEIGHTS DR	87.50	87.50	9.00	9.00	0.00	0.00	0.00	0.00	0.00	0.00	0.00	0.00	
308252004	15796 MESA VERDE DR	87.50	87.50	9.00	9.00	0.00	0.00	0.00	0.00	0.00	0.00	0.00	0.00	
308252005	15786 MESA VERDE DR	87.50	87.50	9.00	9.00	0.00	0.00	0.00	0.00	0.00	0.00	0.00	0.00	
308252006	15776 MESA VERDE DR	87.50	87.50	9.00	9.00	0.00	0.00	0.00	0.00	0.00	0.00	0.00	0.00	
308252007	15766 MESA VERDE DR	87.50	87.50	9.00	9.00	0.00	0.00	0.00	0.00	0.00	0.00	0.00	0.00	
308252008	15756 MESA VERDE DR	87.50	87.50	9.00	9.00	0.00	0.00	0.00	0.00	0.00	0.00	0.00	0.00	
308252009	15744 MESA VERDE DR	87.50	87.50	9.00	9.00	0.00	0.00	0.00	0.00	0.00	0.00	0.00	0.00	

MORENO VALLEY COMMUNITY SERVICES DISTRICT
FISCAL YEAR 2015/16 MAXIMUM AND APPLIED PARCEL TAXES/CHARGES

ASSESSOR'S PARCEL NUMBER	SITUS ADDRESS	ZONE A		ZONE C		ZONE D		ZONE E		ZONE M		ZONE S		TRACT NUMBER
		MAXIMUM	APPLIED	MAXIMUM	APPLIED	MAXIMUM	APPLIED	MAXIMUM	APPLIED	MAXIMUM	APPLIED	MAXIMUM	APPLIED	
308252010	15734 MESA VERDE DR	87.50	87.50	9.00	9.00	0.00	0.00	0.00	0.00	0.00	0.00	0.00	0.00	
308252011	15724 MESA VERDE DR	87.50	87.50	9.00	9.00	0.00	0.00	0.00	0.00	0.00	0.00	0.00	0.00	
308252012	15712 MESA VERDE DR	87.50	87.50	9.00	9.00	0.00	0.00	0.00	0.00	0.00	0.00	0.00	0.00	
308252013	26709 RANCHO BUENA CIR	87.50	87.50	9.00	9.00	0.00	0.00	0.00	0.00	0.00	0.00	0.00	0.00	
308252014	26721 RANCHO BUENA CIR	87.50	87.50	9.00	9.00	0.00	0.00	0.00	0.00	0.00	0.00	0.00	0.00	
308252015	26733 RANCHO BUENA CIR	87.50	87.50	9.00	9.00	0.00	0.00	0.00	0.00	0.00	0.00	0.00	0.00	
308252016	26722 RANCHO BUENA CIR	87.50	87.50	9.00	9.00	0.00	0.00	0.00	0.00	0.00	0.00	0.00	0.00	
308252017	26708 RANCHO BUENA CIR	87.50	87.50	9.00	9.00	0.00	0.00	0.00	0.00	0.00	0.00	0.00	0.00	
308252018	15686 MESA VERDE DR	87.50	87.50	9.00	9.00	0.00	0.00	0.00	0.00	0.00	0.00	0.00	0.00	
308252019	15674 MESA VERDE DR	87.50	87.50	9.00	9.00	0.00	0.00	0.00	0.00	0.00	0.00	0.00	0.00	
308252020	15662 MESA VERDE DR	87.50	87.50	9.00	9.00	0.00	0.00	0.00	0.00	0.00	0.00	0.00	0.00	
308252021	15650 MESA VERDE DR	87.50	87.50	9.00	9.00	0.00	0.00	0.00	0.00	0.00	0.00	0.00	0.00	
308252022	26657 PUEBLO VISTA WAY	87.50	87.50	9.00	9.00	0.00	0.00	0.00	0.00	0.00	0.00	0.00	0.00	
308252023	26679 PUEBLO VISTA WAY	87.50	87.50	9.00	9.00	0.00	0.00	0.00	0.00	0.00	0.00	0.00	0.00	
308252024	26701 PUEBLO VISTA WAY	87.50	87.50	9.00	9.00	0.00	0.00	0.00	0.00	0.00	0.00	0.00	0.00	
308252025	26715 PUEBLO VISTA WAY	87.50	87.50	9.00	9.00	0.00	0.00	0.00	0.00	0.00	0.00	0.00	0.00	
308252026	26729 PUEBLO VISTA WAY	87.50	87.50	9.00	9.00	0.00	0.00	0.00	0.00	0.00	0.00	0.00	0.00	
308252027	26743 PUEBLO VISTA WAY	87.50	87.50	9.00	9.00	0.00	0.00	0.00	0.00	0.00	0.00	0.00	0.00	
308252028	15659 VISTA DEL MAR ST	87.50	87.50	9.00	9.00	0.00	0.00	0.00	0.00	0.00	0.00	0.00	0.00	
308252029	15667 VISTA DEL MAR ST	87.50	87.50	9.00	9.00	0.00	0.00	0.00	0.00	0.00	0.00	0.00	0.00	
308252030	15675 VISTA DEL MAR ST	87.50	87.50	9.00	9.00	0.00	0.00	0.00	0.00	0.00	0.00	0.00	0.00	
308252031	15683 VISTA DEL MAR ST	87.50	87.50	9.00	9.00	0.00	0.00	0.00	0.00	0.00	0.00	0.00	0.00	
308252032	15691 VISTA DEL MAR ST	87.50	87.50	9.00	9.00	0.00	0.00	0.00	0.00	0.00	0.00	0.00	0.00	
308252033	15701 VISTA DEL MAR ST	87.50	87.50	9.00	9.00	0.00	0.00	0.00	0.00	0.00	0.00	0.00	0.00	
308252034	15709 VISTA DEL MAR ST	87.50	87.50	9.00	9.00	0.00	0.00	0.00	0.00	0.00	0.00	0.00	0.00	
308252035	15717 VISTA DEL MAR ST	87.50	87.50	9.00	9.00	0.00	0.00	0.00	0.00	0.00	0.00	0.00	0.00	
308252036	15725 VISTA DEL MAR ST	87.50	87.50	9.00	9.00	0.00	0.00	0.00	0.00	0.00	0.00	0.00	0.00	
308252037	15733 VISTA DEL MAR ST	87.50	87.50	9.00	9.00	0.00	0.00	0.00	0.00	0.00	0.00	0.00	0.00	
308252038	15741 VISTA DEL MAR ST	87.50	87.50	9.00	9.00	0.00	0.00	0.00	0.00	0.00	0.00	0.00	0.00	
308252039	15749 VISTA DEL MAR ST	87.50	87.50	9.00	9.00	0.00	0.00	0.00	0.00	0.00	0.00	0.00	0.00	
308252040	15761 VISTA DEL MAR ST	87.50	87.50	9.00	9.00	0.00	0.00	0.00	0.00	0.00	0.00	0.00	0.00	
308252041	15773 VISTA DEL MAR ST	87.50	87.50	9.00	9.00	0.00	0.00	0.00	0.00	0.00	0.00	0.00	0.00	
308252042	15785 VISTA DEL MAR ST	87.50	87.50	9.00	9.00	0.00	0.00	0.00	0.00	0.00	0.00	0.00	0.00	
308252043	15797 VISTA DEL MAR ST	87.50	87.50	9.00	9.00	0.00	0.00	0.00	0.00	0.00	0.00	0.00	0.00	
308261001	15698 VISTA DEL MAR ST	87.50	87.50	9.00	9.00	0.00	0.00	0.00	0.00	0.00	0.00	0.00	0.00	
308261002	15688 VISTA DEL MAR ST	87.50	87.50	9.00	9.00	0.00	0.00	0.00	0.00	0.00	0.00	0.00	0.00	
308261003	15678 VISTA DEL MAR ST	87.50	87.50	9.00	9.00	0.00	0.00	0.00	0.00	0.00	0.00	0.00	0.00	

MORENO VALLEY COMMUNITY SERVICES DISTRICT
FISCAL YEAR 2015/16 MAXIMUM AND APPLIED PARCEL TAXES/CHARGES

ASSESSOR'S PARCEL NUMBER	SITUS ADDRESS	ZONE A		ZONE C		ZONE D		ZONE E		ZONE M		ZONE S		TRACT NUMBER
		MAXIMUM	APPLIED	MAXIMUM	APPLIED	MAXIMUM	APPLIED	MAXIMUM	APPLIED	MAXIMUM	APPLIED	MAXIMUM	APPLIED	
308261004	15668 VISTA DEL MAR ST	87.50	87.50	9.00	9.00	0.00	0.00	0.00	0.00	0.00	0.00	0.00	0.00	
308261005	15658 VISTA DEL MAR ST	87.50	87.50	9.00	9.00	0.00	0.00	0.00	0.00	0.00	0.00	0.00	0.00	
308261006	15648 VISTA DEL MAR ST	87.50	87.50	9.00	9.00	0.00	0.00	0.00	0.00	0.00	0.00	0.00	0.00	
308261007	15638 VISTA DEL MAR ST	87.50	87.50	9.00	9.00	0.00	0.00	0.00	0.00	0.00	0.00	0.00	0.00	
308261008	15628 VISTA DEL MAR ST	87.50	87.50	9.00	9.00	0.00	0.00	0.00	0.00	0.00	0.00	0.00	0.00	
308261009	15618 VISTA DEL MAR ST	87.50	87.50	9.00	9.00	0.00	0.00	0.00	0.00	0.00	0.00	0.00	0.00	
308261010	15610 VISTA DEL MAR ST	87.50	87.50	9.00	9.00	0.00	0.00	0.00	0.00	0.00	0.00	0.00	0.00	
308261011	15602 VISTA DEL MAR ST	87.50	87.50	9.00	9.00	0.00	0.00	0.00	0.00	0.00	0.00	0.00	0.00	
308261012	26798 SANTA ROSA DR	87.50	87.50	9.00	9.00	0.00	0.00	0.00	0.00	0.00	0.00	0.00	0.00	
308261013	26784 SANTA ROSA DR	87.50	87.50	9.00	9.00	0.00	0.00	0.00	0.00	0.00	0.00	0.00	0.00	
308261014	26770 SANTA ROSA DR	87.50	87.50	9.00	9.00	0.00	0.00	0.00	0.00	0.00	0.00	0.00	0.00	
308261015	26756 SANTA ROSA DR	87.50	87.50	9.00	9.00	0.00	0.00	0.00	0.00	0.00	0.00	0.00	0.00	
308261016	26742 SANTA ROSA DR	87.50	87.50	9.00	9.00	0.00	0.00	0.00	0.00	0.00	0.00	0.00	0.00	
308261017	26728 SANTA ROSA DR	87.50	87.50	9.00	9.00	0.00	0.00	0.00	0.00	0.00	0.00	0.00	0.00	
308261018	26714 SANTA ROSA DR	87.50	87.50	9.00	9.00	0.00	0.00	0.00	0.00	0.00	0.00	0.00	0.00	
308261019	26700 SANTA ROSA DR	87.50	87.50	9.00	9.00	0.00	0.00	0.00	0.00	0.00	0.00	0.00	0.00	
308261020	26686 SANTA ROSA DR	87.50	87.50	9.00	9.00	0.00	0.00	0.00	0.00	0.00	0.00	0.00	0.00	
308261021	26672 SANTA ROSA DR	87.50	87.50	9.00	9.00	0.00	0.00	0.00	0.00	0.00	0.00	0.00	0.00	
308261022	26658 SANTA ROSA DR	87.50	87.50	9.00	9.00	0.00	0.00	0.00	0.00	0.00	0.00	0.00	0.00	
308261023	26642 SANTA ROSA DR	87.50	87.50	9.00	9.00	0.00	0.00	0.00	0.00	0.00	0.00	0.00	0.00	
308261024	26628 SANTA ROSA DR	87.50	87.50	9.00	9.00	0.00	0.00	0.00	0.00	0.00	0.00	0.00	0.00	
308261025	26614 SANTA ROSA DR	87.50	87.50	9.00	9.00	0.00	0.00	0.00	0.00	0.00	0.00	0.00	0.00	
308261026	26600 SANTA ROSA DR	87.50	87.50	9.00	9.00	0.00	0.00	0.00	0.00	0.00	0.00	0.00	0.00	
308262001	26601 SANTA ROSA DR	87.50	87.50	9.00	9.00	0.00	0.00	0.00	0.00	0.00	0.00	0.00	0.00	
308262002	26619 SANTA ROSA DR	87.50	87.50	9.00	9.00	0.00	0.00	0.00	0.00	0.00	0.00	0.00	0.00	
308262003	26637 SANTA ROSA DR	87.50	87.50	9.00	9.00	0.00	0.00	0.00	0.00	0.00	0.00	0.00	0.00	
308262004	26655 SANTA ROSA DR	87.50	87.50	9.00	9.00	0.00	0.00	0.00	0.00	0.00	0.00	0.00	0.00	
308262005	26671 SANTA ROSA DR	87.50	87.50	9.00	9.00	0.00	0.00	0.00	0.00	0.00	0.00	0.00	0.00	
308262006	26687 SANTA ROSA DR	87.50	87.50	9.00	9.00	0.00	0.00	0.00	0.00	0.00	0.00	0.00	0.00	
308262007	26703 SANTA ROSA DR	87.50	87.50	9.00	9.00	0.00	0.00	0.00	0.00	0.00	0.00	0.00	0.00	
308262008	26717 SANTA ROSA DR	87.50	87.50	9.00	9.00	0.00	0.00	0.00	0.00	0.00	0.00	0.00	0.00	
308262009	26731 SANTA ROSA DR	87.50	87.50	9.00	9.00	0.00	0.00	0.00	0.00	0.00	0.00	0.00	0.00	
308262010	26745 SANTA ROSA DR	87.50	87.50	9.00	9.00	0.00	0.00	0.00	0.00	0.00	0.00	0.00	0.00	
308262011	26761 SANTA ROSA DR	87.50	87.50	9.00	9.00	0.00	0.00	0.00	0.00	0.00	0.00	0.00	0.00	
308262012	26766 PUEBLO VISTA WAY	87.50	87.50	9.00	9.00	0.00	0.00	0.00	0.00	0.00	0.00	0.00	0.00	
308262013	26750 PUEBLO VISTA WAY	87.50	87.50	9.00	9.00	0.00	0.00	0.00	0.00	0.00	0.00	0.00	0.00	
308262014	26736 PUEBLO VISTA WAY	87.50	87.50	9.00	9.00	0.00	0.00	0.00	0.00	0.00	0.00	0.00	0.00	

MORENO VALLEY COMMUNITY SERVICES DISTRICT
FISCAL YEAR 2015/16 MAXIMUM AND APPLIED PARCEL TAXES/CHARGES

ASSESSOR'S PARCEL NUMBER	SITUS ADDRESS	ZONE A		ZONE C		ZONE D		ZONE E		ZONE M		ZONE S		TRACT NUMBER
		MAXIMUM	APPLIED	MAXIMUM	APPLIED	MAXIMUM	APPLIED	MAXIMUM	APPLIED	MAXIMUM	APPLIED	MAXIMUM	APPLIED	
308262015	26720 PUEBLO VISTA WAY	87.50	87.50	9.00	9.00	0.00	0.00	0.00	0.00	0.00	0.00	0.00	0.00	
308262016	26704 PUEBLO VISTA WAY	87.50	87.50	9.00	9.00	0.00	0.00	0.00	0.00	0.00	0.00	0.00	0.00	
308262017	26688 PUEBLO VISTA WAY	87.50	87.50	9.00	9.00	0.00	0.00	0.00	0.00	0.00	0.00	0.00	0.00	
308262018	26672 PUEBLO VISTA WAY	87.50	87.50	9.00	9.00	0.00	0.00	0.00	0.00	0.00	0.00	0.00	0.00	
308262019	26656 PUEBLO VISTA WAY	87.50	87.50	9.00	9.00	0.00	0.00	0.00	0.00	0.00	0.00	0.00	0.00	
308262020	26640 PUEBLO VISTA WAY	87.50	87.50	9.00	9.00	0.00	0.00	0.00	0.00	0.00	0.00	0.00	0.00	
308262021	26624 PUEBLO VISTA WAY	87.50	87.50	9.00	9.00	0.00	0.00	0.00	0.00	0.00	0.00	0.00	0.00	
308271001	15775 AVENIDA DE CIRCO	87.50	87.50	9.00	9.00	0.00	0.00	0.00	0.00	0.00	0.00	0.00	0.00	
308271002	15780 AVENIDA DE CIRCO	87.50	87.50	9.00	9.00	0.00	0.00	0.00	0.00	0.00	0.00	0.00	0.00	
308271003	15770 AVENIDA DE CIRCO	87.50	87.50	9.00	9.00	0.00	0.00	0.00	0.00	0.00	0.00	0.00	0.00	
308271004	15760 AVENIDA DE CIRCO	87.50	87.50	9.00	9.00	0.00	0.00	0.00	0.00	0.00	0.00	0.00	0.00	
308271005	15750 AVENIDA DE CIRCO	87.50	87.50	9.00	9.00	0.00	0.00	0.00	0.00	0.00	0.00	0.00	0.00	
308271006	15740 AVENIDA DE CIRCO	87.50	87.50	9.00	9.00	0.00	0.00	0.00	0.00	0.00	0.00	0.00	0.00	
308271007	15730 AVENIDA DE CIRCO	87.50	87.50	9.00	9.00	0.00	0.00	0.00	0.00	0.00	0.00	0.00	0.00	
308271008	15720 AVENIDA DE CIRCO	87.50	87.50	9.00	9.00	0.00	0.00	0.00	0.00	0.00	0.00	0.00	0.00	
308271009	26385 SANTA ROSA DR	87.50	87.50	9.00	9.00	0.00	0.00	0.00	0.00	0.00	0.00	0.00	0.00	
308271010	26395 SANTA ROSA DR	87.50	87.50	9.00	9.00	0.00	0.00	0.00	0.00	0.00	0.00	0.00	0.00	
308271011	26405 SANTA ROSA DR	87.50	87.50	9.00	9.00	0.00	0.00	0.00	0.00	0.00	0.00	0.00	0.00	
308271012	15705 AVENIDA DE CALMA	87.50	87.50	9.00	9.00	0.00	0.00	0.00	0.00	0.00	0.00	0.00	0.00	
308271013	15715 AVENIDA DE CALMA	87.50	87.50	9.00	9.00	0.00	0.00	0.00	0.00	0.00	0.00	0.00	0.00	
308271014	15725 AVENIDA DE CALMA	87.50	87.50	9.00	9.00	0.00	0.00	0.00	0.00	0.00	0.00	0.00	0.00	
308271015	15735 AVENIDA DE CALMA	87.50	87.50	9.00	9.00	0.00	0.00	0.00	0.00	0.00	0.00	0.00	0.00	
308271016	15745 AVENIDA DE CALMA	87.50	87.50	9.00	9.00	0.00	0.00	0.00	0.00	0.00	0.00	0.00	0.00	
308271017	15765 AVENIDA DE CALMA	87.50	87.50	9.00	9.00	0.00	0.00	0.00	0.00	0.00	0.00	0.00	0.00	
308272009	26455 SANTA ROSA DR	87.50	87.50	9.00	9.00	0.00	0.00	0.00	0.00	0.00	0.00	0.00	0.00	
308272010	26465 SANTA ROSA DR	87.50	87.50	9.00	9.00	0.00	0.00	0.00	0.00	0.00	0.00	0.00	0.00	
308272011	26475 SANTA ROSA DR	87.50	87.50	9.00	9.00	0.00	0.00	0.00	0.00	0.00	0.00	0.00	0.00	
308272012	26485 SANTA ROSA DR	87.50	87.50	9.00	9.00	0.00	0.00	0.00	0.00	0.00	0.00	0.00	0.00	
308272013	26495 SANTA ROSA DR	87.50	87.50	9.00	9.00	0.00	0.00	0.00	0.00	0.00	0.00	0.00	0.00	
308272014	26505 SANTA ROSA DR	87.50	87.50	9.00	9.00	0.00	0.00	0.00	0.00	0.00	0.00	0.00	0.00	
308272015	26515 SANTA ROSA DR	87.50	87.50	9.00	9.00	0.00	0.00	0.00	0.00	0.00	0.00	0.00	0.00	
308272016	26525 SANTA ROSA DR	87.50	87.50	9.00	9.00	0.00	0.00	0.00	0.00	0.00	0.00	0.00	0.00	
308272017	26535 SANTA ROSA DR	87.50	87.50	9.00	9.00	0.00	0.00	0.00	0.00	0.00	0.00	0.00	0.00	
308272018	26545 SANTA ROSA DR	87.50	87.50	9.00	9.00	0.00	0.00	0.00	0.00	0.00	0.00	0.00	0.00	
308272019	26555 SANTA ROSA DR	87.50	87.50	9.00	9.00	0.00	0.00	0.00	0.00	0.00	0.00	0.00	0.00	
308272022	15625 MESA VERDE DR	87.50	87.50	9.00	9.00	0.00	0.00	0.00	0.00	0.00	0.00	0.00	0.00	
308272023	15635 MESA VERDE DR	87.50	87.50	9.00	9.00	0.00	0.00	0.00	0.00	0.00	0.00	0.00	0.00	

MORENO VALLEY COMMUNITY SERVICES DISTRICT
FISCAL YEAR 2015/16 MAXIMUM AND APPLIED PARCEL TAXES/CHARGES

ASSESSOR'S PARCEL NUMBER	SITUS ADDRESS	ZONE A		ZONE C		ZONE D		ZONE E		ZONE M		ZONE S		TRACT NUMBER
		MAXIMUM	APPLIED	MAXIMUM	APPLIED	MAXIMUM	APPLIED	MAXIMUM	APPLIED	MAXIMUM	APPLIED	MAXIMUM	APPLIED	
308272024	15645 MESA VERDE DR	87.50	87.50	9.00	9.00	0.00	0.00	0.00	0.00	0.00	0.00	0.00	0.00	
308272025	15655 MESA VERDE DR	87.50	87.50	9.00	9.00	0.00	0.00	0.00	0.00	0.00	0.00	0.00	0.00	
308272026	15665 MESA VERDE DR	87.50	87.50	9.00	9.00	0.00	0.00	0.00	0.00	0.00	0.00	0.00	0.00	
308272027	15675 MESA VERDE DR	87.50	87.50	9.00	9.00	0.00	0.00	0.00	0.00	0.00	0.00	0.00	0.00	
308272028	15685 MESA VERDE DR	87.50	87.50	9.00	9.00	0.00	0.00	0.00	0.00	0.00	0.00	0.00	0.00	
308272029	15695 MESA VERDA DR	87.50	87.50	9.00	9.00	0.00	0.00	0.00	0.00	0.00	0.00	0.00	0.00	
308272030	15764 AVEN DEL CORAZON	87.50	87.50	9.00	9.00	0.00	0.00	0.00	0.00	0.00	0.00	0.00	0.00	
308272031	15754 AVEN DEL CORAZON	87.50	87.50	9.00	9.00	0.00	0.00	0.00	0.00	0.00	0.00	0.00	0.00	
308272032	15744 AVEN DEL CORAZON	87.50	87.50	9.00	9.00	0.00	0.00	0.00	0.00	0.00	0.00	0.00	0.00	
308272033	15734 AVEN DEL CORAZON	87.50	87.50	9.00	9.00	0.00	0.00	0.00	0.00	0.00	0.00	0.00	0.00	
308272034	15717 BELLEZA CIR	87.50	87.50	9.00	9.00	0.00	0.00	0.00	0.00	0.00	0.00	0.00	0.00	
308272035	15727 BELLEZA CIR	87.50	87.50	9.00	9.00	0.00	0.00	0.00	0.00	0.00	0.00	0.00	0.00	
308272036	15737 BELLEZA CIR	87.50	87.50	9.00	9.00	0.00	0.00	0.00	0.00	0.00	0.00	0.00	0.00	
308272037	15747 BELLEZA CIR	87.50	87.50	9.00	9.00	0.00	0.00	0.00	0.00	0.00	0.00	0.00	0.00	
308272038	15757 BELLEZA CIR	87.50	87.50	9.00	9.00	0.00	0.00	0.00	0.00	0.00	0.00	0.00	0.00	
308272039	15758 BELLEZA CIR	87.50	87.50	9.00	9.00	0.00	0.00	0.00	0.00	0.00	0.00	0.00	0.00	
308272040	15748 BELLEZA CIR	87.50	87.50	9.00	9.00	0.00	0.00	0.00	0.00	0.00	0.00	0.00	0.00	
308272041	15738 BELLEZA CIR	87.50	87.50	9.00	9.00	0.00	0.00	0.00	0.00	0.00	0.00	0.00	0.00	
308272042	15728 BELLEZA CIR	87.50	87.50	9.00	9.00	0.00	0.00	0.00	0.00	0.00	0.00	0.00	0.00	
308272043	15718 BELLEZA CIR	87.50	87.50	9.00	9.00	0.00	0.00	0.00	0.00	0.00	0.00	0.00	0.00	
308272044	15708 BELLEZA CIR	87.50	87.50	9.00	9.00	0.00	0.00	0.00	0.00	0.00	0.00	0.00	0.00	
308272045	26522 AVENIDA DE LA PAZ	87.50	87.50	9.00	9.00	0.00	0.00	0.00	0.00	0.00	0.00	0.00	0.00	
308272046	26512 AVENIDA DE LA PAZ	87.50	87.50	9.00	9.00	0.00	0.00	0.00	0.00	0.00	0.00	0.00	0.00	
308272047	26502 AVENIDA DE LA PAZ	87.50	87.50	9.00	9.00	0.00	0.00	0.00	0.00	0.00	0.00	0.00	0.00	
308272048	26492 AVENIDA DE LA PAZ	87.50	87.50	9.00	9.00	0.00	0.00	0.00	0.00	0.00	0.00	0.00	0.00	
308272049	26482 AVENIDA DE LA PAZ	87.50	87.50	9.00	9.00	0.00	0.00	0.00	0.00	0.00	0.00	0.00	0.00	
308272050	26472 AVENIDA DE LA PAZ	87.50	87.50	9.00	9.00	0.00	0.00	0.00	0.00	0.00	0.00	0.00	0.00	
308272051	26462 AVENIDA DE LA PAZ	87.50	87.50	9.00	9.00	0.00	0.00	0.00	0.00	0.00	0.00	0.00	0.00	
308272052	26452 AVENIDA DE LA PAZ	87.50	87.50	9.00	9.00	0.00	0.00	0.00	0.00	0.00	0.00	0.00	0.00	
308272053	15690 AVENIDA DE CALMA	87.50	87.50	9.00	9.00	0.00	0.00	0.00	0.00	0.00	0.00	0.00	0.00	
308272054	15700 AVENIDA DE CALMA	87.50	87.50	9.00	9.00	0.00	0.00	0.00	0.00	0.00	0.00	0.00	0.00	
308272055	15710 AVENIDA DE CALMA	87.50	87.50	9.00	9.00	0.00	0.00	0.00	0.00	0.00	0.00	0.00	0.00	
308273001	26550 SANTA ROSA DR	87.50	87.50	9.00	9.00	0.00	0.00	0.00	0.00	0.00	0.00	0.00	0.00	
308273002	26540 SANTA ROSA DR	87.50	87.50	9.00	9.00	0.00	0.00	0.00	0.00	0.00	0.00	0.00	0.00	
308273003	26530 SANTA ROSA DR	87.50	87.50	9.00	9.00	0.00	0.00	0.00	0.00	0.00	0.00	0.00	0.00	
308273004	26520 SANTA ROSA DR	87.50	87.50	9.00	9.00	0.00	0.00	0.00	0.00	0.00	0.00	0.00	0.00	
308273005	26510 SANTA ROSA DR	87.50	87.50	9.00	9.00	0.00	0.00	0.00	0.00	0.00	0.00	0.00	0.00	

MORENO VALLEY COMMUNITY SERVICES DISTRICT
FISCAL YEAR 2015/16 MAXIMUM AND APPLIED PARCEL TAXES/CHARGES

ASSESSOR'S PARCEL NUMBER	SITUS ADDRESS	ZONE A		ZONE C		ZONE D		ZONE E		ZONE M		ZONE S		TRACT NUMBER
		MAXIMUM	APPLIED	MAXIMUM	APPLIED	MAXIMUM	APPLIED	MAXIMUM	APPLIED	MAXIMUM	APPLIED	MAXIMUM	APPLIED	
308273006	26500 SANTA ROSA DR	87.50	87.50	9.00	9.00	0.00	0.00	0.00	0.00	0.00	0.00	0.00	0.00	
308273007	26490 SANTA ROSA DR	87.50	87.50	9.00	9.00	0.00	0.00	0.00	0.00	0.00	0.00	0.00	0.00	
308273008	26480 SANTA ROSA DR	87.50	87.50	9.00	9.00	0.00	0.00	0.00	0.00	0.00	0.00	0.00	0.00	
308273009	26470 SANTA ROSA DR	87.50	87.50	9.00	9.00	0.00	0.00	0.00	0.00	0.00	0.00	0.00	0.00	
308273010	26460 SANTA ROSA DR	87.50	87.50	9.00	9.00	0.00	0.00	0.00	0.00	0.00	0.00	0.00	0.00	
308273011	26450 SANTA ROSA DR	87.50	87.50	9.00	9.00	0.00	0.00	0.00	0.00	0.00	0.00	0.00	0.00	
308273012	26440 SANTA ROSA DR	87.50	87.50	9.00	9.00	0.00	0.00	0.00	0.00	0.00	0.00	0.00	0.00	
308273013	26430 SANTA ROSA DR	87.50	87.50	9.00	9.00	0.00	0.00	0.00	0.00	0.00	0.00	0.00	0.00	
308273014	26420 SANTA ROSA DR	87.50	87.50	9.00	9.00	0.00	0.00	0.00	0.00	0.00	0.00	0.00	0.00	
308273015	26410 SANTA ROSA DR	87.50	87.50	9.00	9.00	0.00	0.00	0.00	0.00	0.00	0.00	0.00	0.00	
308273016	26400 SANTA ROSA DR	87.50	87.50	9.00	9.00	0.00	0.00	0.00	0.00	0.00	0.00	0.00	0.00	
308273017	26390 SANTA ROSA DR	87.50	87.50	9.00	9.00	0.00	0.00	0.00	0.00	0.00	0.00	0.00	0.00	
308273018	26380 SANTA ROSA DR	87.50	87.50	9.00	9.00	0.00	0.00	0.00	0.00	0.00	0.00	0.00	0.00	
308274001	15730 AVD DE CALMA	87.50	87.50	9.00	9.00	0.00	0.00	0.00	0.00	0.00	0.00	0.00	0.00	
308274002	15733 AVEN DEL CORAZON	87.50	87.50	9.00	9.00	0.00	0.00	0.00	0.00	0.00	0.00	0.00	0.00	
308274003	15743 AVEN DEL CORAZON	87.50	87.50	9.00	9.00	0.00	0.00	0.00	0.00	0.00	0.00	0.00	0.00	
308274004	15753 AVEN DEL CORAZON	87.50	87.50	9.00	9.00	0.00	0.00	0.00	0.00	0.00	0.00	0.00	0.00	
308274005	15763 AVEN DEL CORAZON	87.50	87.50	9.00	9.00	0.00	0.00	0.00	0.00	0.00	0.00	0.00	0.00	
308274006	15760 AVENIDA DE CALMA	87.50	87.50	9.00	9.00	0.00	0.00	0.00	0.00	0.00	0.00	0.00	0.00	
308274007	15750 AVENIDA DE CALMA	87.50	87.50	9.00	9.00	0.00	0.00	0.00	0.00	0.00	0.00	0.00	0.00	
308274008	15740 AVENIDA DE CALMA	87.50	87.50	9.00	9.00	0.00	0.00	0.00	0.00	0.00	0.00	0.00	0.00	
308281001	15775 AVENIDA DE CALMA	87.50	87.50	9.00	9.00	0.00	0.00	0.00	0.00	0.00	0.00	0.00	0.00	
308281002	15785 AVENIDA DE CALMA	87.50	87.50	9.00	9.00	0.00	0.00	0.00	0.00	0.00	0.00	0.00	0.00	
308281003	15795 AVENIDA DE CALMA	87.50	87.50	9.00	9.00	0.00	0.00	0.00	0.00	0.00	0.00	0.00	0.00	
308281004	15805 AVENIDA DE CALMA	87.50	87.50	9.00	9.00	0.00	0.00	0.00	0.00	0.00	0.00	0.00	0.00	
308281005	26505 BONITA HEIGHTS DR	87.50	87.50	9.00	9.00	0.00	0.00	0.00	0.00	0.00	0.00	0.00	0.00	
308281006	26515 BONITA HEIGHTS DR	87.50	87.50	9.00	9.00	0.00	0.00	0.00	0.00	0.00	0.00	0.00	0.00	
308281007	26525 BONITA HEIGHTS DR	87.50	87.50	9.00	9.00	0.00	0.00	0.00	0.00	0.00	0.00	0.00	0.00	
308281008	26535 BONITA HEIGHTS DR	87.50	87.50	9.00	9.00	0.00	0.00	0.00	0.00	0.00	0.00	0.00	0.00	
308281009	26545 BONITA HEIGHTS DR	87.50	87.50	9.00	9.00	0.00	0.00	0.00	0.00	0.00	0.00	0.00	0.00	
308281010	26555 BONITA HEIGHTS DR	87.50	87.50	9.00	9.00	0.00	0.00	0.00	0.00	0.00	0.00	0.00	0.00	
308281011	26565 BONITA HEIGHTS DR	87.50	87.50	9.00	9.00	0.00	0.00	0.00	0.00	0.00	0.00	0.00	0.00	
308281018	26635 BONITA HEIGHTS DR	87.50	87.50	9.00	9.00	0.00	0.00	0.00	0.00	0.00	0.00	0.00	0.00	
308281019	26645 BONITA HEIGHTS DR	87.50	87.50	9.00	9.00	0.00	0.00	0.00	0.00	0.00	0.00	0.00	0.00	
308281020	26665 BONITA HEIGHTS DR	87.50	87.50	9.00	9.00	0.00	0.00	0.00	0.00	0.00	0.00	0.00	0.00	
308281021	26685 BONITA HEIGHTS DR	87.50	87.50	9.00	9.00	0.00	0.00	0.00	0.00	0.00	0.00	0.00	0.00	
308281022	26695 BONITA HEIGHTS DR	87.50	87.50	9.00	9.00	0.00	0.00	0.00	0.00	0.00	0.00	0.00	0.00	

MORENO VALLEY COMMUNITY SERVICES DISTRICT
FISCAL YEAR 2015/16 MAXIMUM AND APPLIED PARCEL TAXES/CHARGES

ASSESSOR'S PARCEL NUMBER	SITUS ADDRESS	ZONE A		ZONE C		ZONE D		ZONE E		ZONE M		ZONE S		TRACT NUMBER
		MAXIMUM	APPLIED	MAXIMUM	APPLIED	MAXIMUM	APPLIED	MAXIMUM	APPLIED	MAXIMUM	APPLIED	MAXIMUM	APPLIED	
308281023	26705 BONITA HEIGHTS DR	87.50	87.50	9.00	9.00	0.00	0.00	0.00	0.00	0.00	0.00	0.00	0.00	
308281024	26715 BONITA HEIGHTS DR	87.50	87.50	9.00	9.00	0.00	0.00	0.00	0.00	0.00	0.00	0.00	0.00	
308281025	26725 BONITA HEIGHTS DR	87.50	87.50	9.00	9.00	0.00	0.00	0.00	0.00	0.00	0.00	0.00	0.00	
308281026	26735 BONITA HEIGHTS DR	87.50	87.50	9.00	9.00	0.00	0.00	0.00	0.00	0.00	0.00	0.00	0.00	
308281028	26575 BONITA HEIGHTS DR	87.50	87.50	9.00	9.00	0.00	0.00	0.00	0.00	0.00	0.00	0.00	0.00	
308281029	26585 BONITA HEIGHTS DR	87.50	87.50	9.00	9.00	0.00	0.00	0.00	0.00	0.00	0.00	0.00	0.00	
308281030	26595 BONITA HEIGHTS DR	87.50	87.50	9.00	9.00	0.00	0.00	0.00	0.00	0.00	0.00	0.00	0.00	
308281031	26605 BONITA HEIGHTS DR	87.50	87.50	9.00	9.00	0.00	0.00	0.00	0.00	0.00	0.00	0.00	0.00	
308281032	26615 BONITA HEIGHTS DR	87.50	87.50	9.00	9.00	0.00	0.00	0.00	0.00	0.00	0.00	0.00	0.00	
308281033	26625 BONITA HEIGHTS DR	87.50	87.50	9.00	9.00	0.00	0.00	0.00	0.00	0.00	0.00	0.00	0.00	
308282003	26650 CALLE LINDA	87.50	87.50	9.00	9.00	0.00	0.00	0.00	0.00	0.00	0.00	0.00	0.00	
308282004	26640 CALLE LINDA	87.50	87.50	9.00	9.00	0.00	0.00	0.00	0.00	0.00	0.00	0.00	0.00	
308282005	26630 CALLE LINDA	87.50	87.50	9.00	9.00	0.00	0.00	0.00	0.00	0.00	0.00	0.00	0.00	
308282006	26620 CALLE LINDA	87.50	87.50	9.00	9.00	0.00	0.00	0.00	0.00	0.00	0.00	0.00	0.00	
308282007	26610 CALLE LINDA	87.50	87.50	9.00	9.00	0.00	0.00	0.00	0.00	0.00	0.00	0.00	0.00	
308282008	26600 CALLE LINDA	87.50	87.50	9.00	9.00	0.00	0.00	0.00	0.00	0.00	0.00	0.00	0.00	
308282040	15705 MESA VERDE DR	87.50	87.50	9.00	9.00	0.00	0.00	0.00	0.00	0.00	0.00	0.00	0.00	
308282041	15715 MESA VERDE DR	87.50	87.50	9.00	9.00	0.00	0.00	0.00	0.00	0.00	0.00	0.00	0.00	
308282042	26590 CALLE LINDA	87.50	87.50	9.00	9.00	0.00	0.00	0.00	0.00	0.00	0.00	0.00	0.00	
308282043	26580 CALLE LINDA	87.50	87.50	9.00	9.00	0.00	0.00	0.00	0.00	0.00	0.00	0.00	0.00	
308283001	15773 AVEN DEL CORAZON	87.50	87.50	9.00	9.00	0.00	0.00	0.00	0.00	0.00	0.00	0.00	0.00	
308283002	15783 AVENIDA DEL CORAZO	87.50	87.50	9.00	9.00	0.00	0.00	0.00	0.00	0.00	0.00	0.00	0.00	
308283003	26565 CALLE LINDA	87.50	87.50	9.00	9.00	0.00	0.00	0.00	0.00	0.00	0.00	0.00	0.00	
308283004	26575 CALLE LINDA	87.50	87.50	9.00	9.00	0.00	0.00	0.00	0.00	0.00	0.00	0.00	0.00	
308283005	26585 CALLE LINDA	87.50	87.50	9.00	9.00	0.00	0.00	0.00	0.00	0.00	0.00	0.00	0.00	
308283006	26595 CALLE LINDA	87.50	87.50	9.00	9.00	0.00	0.00	0.00	0.00	0.00	0.00	0.00	0.00	
308283007	26605 CALLE LINDA	87.50	87.50	9.00	9.00	0.00	0.00	0.00	0.00	0.00	0.00	0.00	0.00	
308283008	26615 CALLE LINDA	87.50	87.50	9.00	9.00	0.00	0.00	0.00	0.00	0.00	0.00	0.00	0.00	
308283009	26625 CALLE LINDA	87.50	87.50	9.00	9.00	0.00	0.00	0.00	0.00	0.00	0.00	0.00	0.00	
308283010	26635 CALLE LINDA	87.50	87.50	9.00	9.00	0.00	0.00	0.00	0.00	0.00	0.00	0.00	0.00	
308283011	26645 CALLE LINDA	87.50	87.50	9.00	9.00	0.00	0.00	0.00	0.00	0.00	0.00	0.00	0.00	
308283012	26630 BONITA HEIGHTS DR	87.50	87.50	9.00	9.00	0.00	0.00	0.00	0.00	0.00	0.00	0.00	0.00	
308283013	26620 BONITA HEIGHTS DR	87.50	87.50	9.00	9.00	0.00	0.00	0.00	0.00	0.00	0.00	0.00	0.00	
308283014	26610 BONITA HEIGHTS DR	87.50	87.50	9.00	9.00	0.00	0.00	0.00	0.00	0.00	0.00	0.00	0.00	
308283015	26600 BONITA HEIGHTS DR	87.50	87.50	9.00	9.00	0.00	0.00	0.00	0.00	0.00	0.00	0.00	0.00	
308283016	26590 BONITA HEIGHTS DR	87.50	87.50	9.00	9.00	0.00	0.00	0.00	0.00	0.00	0.00	0.00	0.00	
308283017	26580 BONITA HEIGHTS DR	87.50	87.50	9.00	9.00	0.00	0.00	0.00	0.00	0.00	0.00	0.00	0.00	

MORENO VALLEY COMMUNITY SERVICES DISTRICT
FISCAL YEAR 2015/16 MAXIMUM AND APPLIED PARCEL TAXES/CHARGES

ASSESSOR'S PARCEL NUMBER	SITUS ADDRESS	ZONE A		ZONE C		ZONE D		ZONE E		ZONE M		ZONE S		TRACT NUMBER
		MAXIMUM	APPLIED	MAXIMUM	APPLIED	MAXIMUM	APPLIED	MAXIMUM	APPLIED	MAXIMUM	APPLIED	MAXIMUM	APPLIED	
308283018	26570 BONITA HEIGHTS DR	87.50	87.50	9.00	9.00	0.00	0.00	0.00	0.00	0.00	0.00	0.00	0.00	
308283019	26560 BONITA HEIGHTS DR	87.50	87.50	9.00	9.00	0.00	0.00	0.00	0.00	0.00	0.00	0.00	0.00	
308283020	26550 BONITA HEIGHTS DR	87.50	87.50	9.00	9.00	0.00	0.00	0.00	0.00	0.00	0.00	0.00	0.00	
308283021	26540 BONITA HEIGHTS DR	87.50	87.50	9.00	9.00	0.00	0.00	0.00	0.00	0.00	0.00	0.00	0.00	
308283022	26530 BONITA HEIGHTS DR	87.50	87.50	9.00	9.00	0.00	0.00	0.00	0.00	0.00	0.00	0.00	0.00	
308283023	26520 BONITA HEIGHTS DR	87.50	87.50	9.00	9.00	0.00	0.00	0.00	0.00	0.00	0.00	0.00	0.00	
308283024	15790 AVENIDA DE CALMA	87.50	87.50	9.00	9.00	0.00	0.00	0.00	0.00	0.00	0.00	0.00	0.00	
308283025	15780 AVENIDA DE CALMA	87.50	87.50	9.00	9.00	0.00	0.00	0.00	0.00	0.00	0.00	0.00	0.00	
308283026	15770 AVENIDA DE CALMA	87.50	87.50	9.00	9.00	0.00	0.00	0.00	0.00	0.00	0.00	0.00	0.00	
308361001	26409 THOROUGHBRED LN	87.50	87.50	9.00	9.00	0.00	0.00	0.00	0.00	0.00	0.00	0.00	0.00	
308361002	26421 THOROUGHBRED LN	87.50	87.50	9.00	9.00	0.00	0.00	0.00	0.00	0.00	0.00	0.00	0.00	
308361003	26433 THOROUGHBRED LN	87.50	87.50	9.00	9.00	0.00	0.00	0.00	0.00	0.00	0.00	0.00	0.00	
308361004	26445 THOROUGHBRED LN	87.50	87.50	9.00	9.00	0.00	0.00	0.00	0.00	0.00	0.00	0.00	0.00	
308361005	26457 THOROUGHBRED LN	87.50	87.50	9.00	9.00	0.00	0.00	0.00	0.00	0.00	0.00	0.00	0.00	
308361006	26469 THOROUGHBRED LN	87.50	87.50	9.00	9.00	0.00	0.00	0.00	0.00	0.00	0.00	0.00	0.00	
308361007	26481 THOROUGHBRED LN	87.50	87.50	9.00	9.00	0.00	0.00	0.00	0.00	0.00	0.00	0.00	0.00	
308362001	26494 THOROUGHBRED LN	87.50	87.50	9.00	9.00	0.00	0.00	0.00	0.00	0.00	0.00	0.00	0.00	
308362002	26482 THOROUGHBRED LN	87.50	87.50	9.00	9.00	0.00	0.00	0.00	0.00	0.00	0.00	0.00	0.00	
308362003	26470 THOROUGHBRED LN	87.50	87.50	9.00	9.00	0.00	0.00	0.00	0.00	0.00	0.00	0.00	0.00	
308362004	26460 THOROUGHBRED LN	87.50	87.50	9.00	9.00	0.00	0.00	0.00	0.00	0.00	0.00	0.00	0.00	
308362005	26448 THOROUGHBRED LN	87.50	87.50	9.00	9.00	0.00	0.00	0.00	0.00	0.00	0.00	0.00	0.00	
308362006	26438 THOROUGHBRED LN	87.50	87.50	9.00	9.00	0.00	0.00	0.00	0.00	0.00	0.00	0.00	0.00	
308362007	26428 THOROUGHBRED LN	87.50	87.50	9.00	9.00	0.00	0.00	0.00	0.00	0.00	0.00	0.00	0.00	
308362008	26418 THOROUGHBRED LN	87.50	87.50	9.00	9.00	0.00	0.00	0.00	0.00	0.00	0.00	0.00	0.00	
308362009	26408 THOROUGHBRED LN	87.50	87.50	9.00	9.00	0.00	0.00	0.00	0.00	0.00	0.00	0.00	0.00	
308362010	26400 THOROUGHBRED LN	87.50	87.50	9.00	9.00	0.00	0.00	0.00	0.00	0.00	0.00	0.00	0.00	
308362011	26392 THOROUGHBRED LN	87.50	87.50	9.00	9.00	0.00	0.00	0.00	0.00	0.00	0.00	0.00	0.00	
308362012	26382 THOROUGHBRED LN	87.50	87.50	9.00	9.00	0.00	0.00	0.00	0.00	0.00	0.00	0.00	0.00	
308362013	26372 THOROUGHBRED LN	87.50	87.50	9.00	9.00	0.00	0.00	0.00	0.00	0.00	0.00	0.00	0.00	
308362014	26362 THOROUGHBRED LN	87.50	87.50	9.00	9.00	0.00	0.00	0.00	0.00	0.00	0.00	0.00	0.00	
308362015	26352 THOROUGHBRED LN	87.50	87.50	9.00	9.00	0.00	0.00	0.00	0.00	0.00	0.00	0.00	0.00	
308362016	26342 THOROUGHBRED LN	87.50	87.50	9.00	9.00	0.00	0.00	0.00	0.00	0.00	0.00	0.00	0.00	
308362017	26332 THOROUGHBRED LN	87.50	87.50	9.00	9.00	0.00	0.00	0.00	0.00	0.00	0.00	0.00	0.00	
308362018	15692 SAGE CT	87.50	87.50	9.00	9.00	0.00	0.00	0.00	0.00	0.00	0.00	0.00	0.00	
308362019	15680 SAGE CT	87.50	87.50	9.00	9.00	0.00	0.00	0.00	0.00	0.00	0.00	0.00	0.00	
308362020	15668 SAGE CT	87.50	87.50	9.00	9.00	0.00	0.00	0.00	0.00	0.00	0.00	0.00	0.00	
308362021	26303 OLD ANVIL LN	87.50	87.50	9.00	9.00	0.00	0.00	0.00	0.00	0.00	0.00	0.00	0.00	

MORENO VALLEY COMMUNITY SERVICES DISTRICT
FISCAL YEAR 2015/16 MAXIMUM AND APPLIED PARCEL TAXES/CHARGES

ASSESSOR'S PARCEL NUMBER	SITUS ADDRESS	ZONE A		ZONE C		ZONE D		ZONE E		ZONE M		ZONE S		TRACT NUMBER
		MAXIMUM	APPLIED	MAXIMUM	APPLIED	MAXIMUM	APPLIED	MAXIMUM	APPLIED	MAXIMUM	APPLIED	MAXIMUM	APPLIED	
308362022	26313 OLD ANVIL LN	87.50	87.50	9.00	9.00	0.00	0.00	0.00	0.00	0.00	0.00	0.00	0.00	
308362023	26323 OLD ANVIL LN	87.50	87.50	9.00	9.00	0.00	0.00	0.00	0.00	0.00	0.00	0.00	0.00	
308362024	26333 OLD ANVIL LN	87.50	87.50	9.00	9.00	0.00	0.00	0.00	0.00	0.00	0.00	0.00	0.00	
308362025	26343 OLD ANVIL LN	87.50	87.50	9.00	9.00	0.00	0.00	0.00	0.00	0.00	0.00	0.00	0.00	
308362026	26353 OLD ANVIL LN	87.50	87.50	9.00	9.00	0.00	0.00	0.00	0.00	0.00	0.00	0.00	0.00	
308362027	26363 OLD ANVIL LN	87.50	87.50	9.00	9.00	0.00	0.00	0.00	0.00	0.00	0.00	0.00	0.00	
308362028	26373 OLD ANVIL LN	87.50	87.50	9.00	9.00	0.00	0.00	0.00	0.00	0.00	0.00	0.00	0.00	
308362029	26383 OLD ANVIL LN	87.50	87.50	9.00	9.00	0.00	0.00	0.00	0.00	0.00	0.00	0.00	0.00	
308362030	26395 OLD ANVIL LN	87.50	87.50	9.00	9.00	0.00	0.00	0.00	0.00	0.00	0.00	0.00	0.00	
308362031	26405 OLD ANVIL LN	87.50	87.50	9.00	9.00	0.00	0.00	0.00	0.00	0.00	0.00	0.00	0.00	
308362032	26417 OLD ANVIL LN	87.50	87.50	9.00	9.00	0.00	0.00	0.00	0.00	0.00	0.00	0.00	0.00	
308362033	26423 OLD ANVIL LN	87.50	87.50	9.00	9.00	0.00	0.00	0.00	0.00	0.00	0.00	0.00	0.00	
308362034	26429 OLD ANVIL LN	87.50	87.50	9.00	9.00	0.00	0.00	0.00	0.00	0.00	0.00	0.00	0.00	
308362035	26437 OLD ANVIL LN	87.50	87.50	9.00	9.00	0.00	0.00	0.00	0.00	0.00	0.00	0.00	0.00	
308362036	26443 OLD ANVIL LN	87.50	87.50	9.00	9.00	0.00	0.00	0.00	0.00	0.00	0.00	0.00	0.00	
308362037	26450 OLD ANVIL LN	87.50	87.50	9.00	9.00	0.00	0.00	0.00	0.00	0.00	0.00	0.00	0.00	
308362038	26446 OLD ANVIL LN	87.50	87.50	9.00	9.00	0.00	0.00	0.00	0.00	0.00	0.00	0.00	0.00	
308362039	26440 OLD ANVIL LN	87.50	87.50	9.00	9.00	0.00	0.00	0.00	0.00	0.00	0.00	0.00	0.00	
308362040	26432 OLD ANVIL LN	87.50	87.50	9.00	9.00	0.00	0.00	0.00	0.00	0.00	0.00	0.00	0.00	
308362041	26424 OLD ANVIL LN	87.50	87.50	9.00	9.00	0.00	0.00	0.00	0.00	0.00	0.00	0.00	0.00	
308362042	26416 OLD ANVIL LN	87.50	87.50	9.00	9.00	0.00	0.00	0.00	0.00	0.00	0.00	0.00	0.00	
308362043	26408 OLD ANVIL LN	87.50	87.50	9.00	9.00	0.00	0.00	0.00	0.00	0.00	0.00	0.00	0.00	
308362044	26396 OLD ANVIL LN	87.50	87.50	9.00	9.00	0.00	0.00	0.00	0.00	0.00	0.00	0.00	0.00	
308362045	26384 OLD ANVIL LN	87.50	87.50	9.00	9.00	0.00	0.00	0.00	0.00	0.00	0.00	0.00	0.00	
308362046	15624 HITCHING POST ST	87.50	87.50	9.00	9.00	0.00	0.00	0.00	0.00	0.00	0.00	0.00	0.00	
308362047	15614 HITCHING POST ST	87.50	87.50	9.00	9.00	0.00	0.00	0.00	0.00	0.00	0.00	0.00	0.00	
308362048	15604 HITCHING POST ST	87.50	87.50	9.00	9.00	0.00	0.00	0.00	0.00	0.00	0.00	0.00	0.00	
308362049	26365 PRAIRIE LN	87.50	87.50	9.00	9.00	0.00	0.00	0.00	0.00	0.00	0.00	0.00	0.00	
308363001	15609 HITCHING POST ST	87.50	87.50	9.00	9.00	0.00	0.00	0.00	0.00	0.00	0.00	0.00	0.00	
308363002	15619 HITCHING POST ST	87.50	87.50	9.00	9.00	0.00	0.00	0.00	0.00	0.00	0.00	0.00	0.00	
308363003	15629 HITCHING POST ST	87.50	87.50	9.00	9.00	0.00	0.00	0.00	0.00	0.00	0.00	0.00	0.00	
308363004	26320 OLD ANVIL LN	87.50	87.50	9.00	9.00	0.00	0.00	0.00	0.00	0.00	0.00	0.00	0.00	
308363005	26310 OLD ANVIL LN	87.50	87.50	9.00	9.00	0.00	0.00	0.00	0.00	0.00	0.00	0.00	0.00	
308363006	15630 SAGE CT	87.50	87.50	9.00	9.00	0.00	0.00	0.00	0.00	0.00	0.00	0.00	0.00	
308363007	15618 SAGE CT	87.50	87.50	9.00	9.00	0.00	0.00	0.00	0.00	0.00	0.00	0.00	0.00	
308363008	15606 SAGE CT	87.50	87.50	9.00	9.00	0.00	0.00	0.00	0.00	0.00	0.00	0.00	0.00	
308363009	15594 SAGE CT	87.50	87.50	9.00	9.00	0.00	0.00	0.00	0.00	0.00	0.00	0.00	0.00	

MORENO VALLEY COMMUNITY SERVICES DISTRICT
FISCAL YEAR 2015/16 MAXIMUM AND APPLIED PARCEL TAXES/CHARGES

ASSESSOR'S PARCEL NUMBER	SITUS ADDRESS	ZONE A		ZONE C		ZONE D		ZONE E		ZONE M		ZONE S		TRACT NUMBER
		MAXIMUM	APPLIED	MAXIMUM	APPLIED	MAXIMUM	APPLIED	MAXIMUM	APPLIED	MAXIMUM	APPLIED	MAXIMUM	APPLIED	
308364001	15595 SAGE CT	87.50	87.50	9.00	9.00	0.00	0.00	0.00	0.00	0.00	0.00	0.00	0.00	
308364002	15605 SAGE CT	87.50	87.50	9.00	9.00	0.00	0.00	0.00	0.00	0.00	0.00	0.00	0.00	
308364003	15615 SAGE CT	87.50	87.50	9.00	9.00	0.00	0.00	0.00	0.00	0.00	0.00	0.00	0.00	
308364004	15625 SAGE CT	87.50	87.50	9.00	9.00	0.00	0.00	0.00	0.00	0.00	0.00	0.00	0.00	
308364005	15635 SAGE CT	87.50	87.50	9.00	9.00	0.00	0.00	0.00	0.00	0.00	0.00	0.00	0.00	
308364006	15645 SAGE CT	87.50	87.50	9.00	9.00	0.00	0.00	0.00	0.00	0.00	0.00	0.00	0.00	
308364007	15655 SAGE CT	87.50	87.50	9.00	9.00	0.00	0.00	0.00	0.00	0.00	0.00	0.00	0.00	
308364008	15665 SAGE CT	87.50	87.50	9.00	9.00	0.00	0.00	0.00	0.00	0.00	0.00	0.00	0.00	
308364009	15675 SAGE CT	87.50	87.50	9.00	9.00	0.00	0.00	0.00	0.00	0.00	0.00	0.00	0.00	
308364010	15685 SAGE CT	87.50	87.50	9.00	9.00	0.00	0.00	0.00	0.00	0.00	0.00	0.00	0.00	
308364011	15695 SAGE CT	87.50	87.50	9.00	9.00	0.00	0.00	0.00	0.00	0.00	0.00	0.00	0.00	
308364012	26301 THOROUGHBRED LN	87.50	87.50	9.00	9.00	0.00	0.00	0.00	0.00	0.00	0.00	0.00	0.00	
308364013	26307 THOROUGHBRED LN	87.50	87.50	9.00	9.00	0.00	0.00	0.00	0.00	0.00	0.00	0.00	0.00	
308364014	26311 THOROUGHBRED LN	87.50	87.50	9.00	9.00	0.00	0.00	0.00	0.00	0.00	0.00	0.00	0.00	
308364015	26321 THOROUGHBRED LN	87.50	87.50	9.00	9.00	0.00	0.00	0.00	0.00	0.00	0.00	0.00	0.00	
308364016	26331 THOROUGHBRED LN	87.50	87.50	9.00	9.00	0.00	0.00	0.00	0.00	0.00	0.00	0.00	0.00	
308364017	26341 THOROUGHBRED LN	87.50	87.50	9.00	9.00	0.00	0.00	0.00	0.00	0.00	0.00	0.00	0.00	
308364018	26351 THOROUGHBRED LN	87.50	87.50	9.00	9.00	0.00	0.00	0.00	0.00	0.00	0.00	0.00	0.00	
308364019	26361 THOROUGHBRED LN	87.50	87.50	9.00	9.00	0.00	0.00	0.00	0.00	0.00	0.00	0.00	0.00	
308364020	26371 THOROUGHBRED LN	87.50	87.50	9.00	9.00	0.00	0.00	0.00	0.00	0.00	0.00	0.00	0.00	
308364021	26381 THOROUGHBRED LN	87.50	87.50	9.00	9.00	0.00	0.00	0.00	0.00	0.00	0.00	0.00	0.00	
308364022	26391 THOROUGHBRED LN	87.50	87.50	9.00	9.00	0.00	0.00	0.00	0.00	0.00	0.00	0.00	0.00	
308370001	26370 PRAIRIE LN	87.50	87.50	9.00	9.00	0.00	0.00	0.00	0.00	0.00	0.00	0.00	0.00	
308370002	26358 PRAIRIE LN	87.50	87.50	9.00	9.00	0.00	0.00	0.00	0.00	0.00	0.00	0.00	0.00	
308370003	26346 PRAIRIE LN	87.50	87.50	9.00	9.00	0.00	0.00	0.00	0.00	0.00	0.00	0.00	0.00	
308370004	26334 PRAIRIE LN	87.50	87.50	9.00	9.00	0.00	0.00	0.00	0.00	0.00	0.00	0.00	0.00	
308370005	26322 PRAIRIE LN	87.50	87.50	9.00	9.00	0.00	0.00	0.00	0.00	0.00	0.00	0.00	0.00	
308370006	15603 HITCHING POST ST	87.50	87.50	9.00	9.00	0.00	0.00	0.00	0.00	0.00	0.00	0.00	0.00	
308370007	15582 SAGE CT	87.50	87.50	9.00	9.00	0.00	0.00	0.00	0.00	0.00	0.00	0.00	0.00	
308370008	15570 SAGE CT	87.50	87.50	9.00	9.00	0.00	0.00	0.00	0.00	0.00	0.00	0.00	0.00	
308370009	15558 SAGE CT	87.50	87.50	9.00	9.00	0.00	0.00	0.00	0.00	0.00	0.00	0.00	0.00	
308370010	15544 SAGE CT	87.50	87.50	9.00	9.00	0.00	0.00	0.00	0.00	0.00	0.00	0.00	0.00	
308370011	15532 SAGE CT	87.50	87.50	9.00	9.00	0.00	0.00	0.00	0.00	0.00	0.00	0.00	0.00	
308370012	15520 SAGE CT	87.50	87.50	9.00	9.00	0.00	0.00	0.00	0.00	0.00	0.00	0.00	0.00	
308370013	15512 SAGE CT	87.50	87.50	9.00	9.00	0.00	0.00	0.00	0.00	0.00	0.00	0.00	0.00	
308370014	15508 SAGE CT	87.50	87.50	9.00	9.00	0.00	0.00	0.00	0.00	0.00	0.00	0.00	0.00	
308370015	15504 SAGE CT	87.50	87.50	9.00	9.00	0.00	0.00	0.00	0.00	0.00	0.00	0.00	0.00	

MORENO VALLEY COMMUNITY SERVICES DISTRICT
FISCAL YEAR 2015/16 MAXIMUM AND APPLIED PARCEL TAXES/CHARGES

ASSESSOR'S PARCEL NUMBER	SITUS ADDRESS	ZONE A		ZONE C		ZONE D		ZONE E		ZONE M		ZONE S		TRACT NUMBER
		MAXIMUM	APPLIED	MAXIMUM	APPLIED	MAXIMUM	APPLIED	MAXIMUM	APPLIED	MAXIMUM	APPLIED	MAXIMUM	APPLIED	
308370016	15501 SAGE CT	87.50	87.50	9.00	9.00	0.00	0.00	0.00	0.00	0.00	0.00	0.00	0.00	
308370017	15507 SAGE CT	87.50	87.50	9.00	9.00	0.00	0.00	0.00	0.00	0.00	0.00	0.00	0.00	
308370018	15515 SAGE CT	87.50	87.50	9.00	9.00	0.00	0.00	0.00	0.00	0.00	0.00	0.00	0.00	
308370019	15525 SAGE CT	87.50	87.50	9.00	9.00	0.00	0.00	0.00	0.00	0.00	0.00	0.00	0.00	
308370020	15535 SAGE CT	87.50	87.50	9.00	9.00	0.00	0.00	0.00	0.00	0.00	0.00	0.00	0.00	
308370021	15545 SAGE CT	87.50	87.50	9.00	9.00	0.00	0.00	0.00	0.00	0.00	0.00	0.00	0.00	
308370022	15555 SAGE CT	87.50	87.50	9.00	9.00	0.00	0.00	0.00	0.00	0.00	0.00	0.00	0.00	
308370023	15565 SAGE CT	87.50	87.50	9.00	9.00	0.00	0.00	0.00	0.00	0.00	0.00	0.00	0.00	
308370024	15575 SAGE CT	87.50	87.50	9.00	9.00	0.00	0.00	0.00	0.00	0.00	0.00	0.00	0.00	
308370025	15585 SAGE CT	87.50	87.50	9.00	9.00	0.00	0.00	0.00	0.00	0.00	0.00	0.00	0.00	
308370026	26480 SILVERADO CT	87.50	87.50	9.00	9.00	0.00	0.00	0.00	0.00	0.00	0.00	0.00	0.00	
308370027	26474 SILVERADO CT	87.50	87.50	9.00	9.00	0.00	0.00	0.00	0.00	0.00	0.00	0.00	0.00	
308370028	26468 SILVERADO CT	87.50	87.50	9.00	9.00	0.00	0.00	0.00	0.00	0.00	0.00	0.00	0.00	
308370029	26462 SILVERADO CT	87.50	87.50	9.00	9.00	0.00	0.00	0.00	0.00	0.00	0.00	0.00	0.00	
308370030	26456 SILVERADO CT	87.50	87.50	9.00	9.00	0.00	0.00	0.00	0.00	0.00	0.00	0.00	0.00	
308370031	26450 SILVERADO CT	87.50	87.50	9.00	9.00	0.00	0.00	0.00	0.00	0.00	0.00	0.00	0.00	
308370032	26444 SILVERADO CT	87.50	87.50	9.00	9.00	0.00	0.00	0.00	0.00	0.00	0.00	0.00	0.00	
308370033	26438 SILVERADO CT	87.50	87.50	9.00	9.00	0.00	0.00	0.00	0.00	0.00	0.00	0.00	0.00	
308370034	26432 SILVERADO CT	87.50	87.50	9.00	9.00	0.00	0.00	0.00	0.00	0.00	0.00	0.00	0.00	
308370035	26426 SILVERADO CT	87.50	87.50	9.00	9.00	0.00	0.00	0.00	0.00	0.00	0.00	0.00	0.00	
308370036	26420 SILVERADO CT	87.50	87.50	9.00	9.00	0.00	0.00	0.00	0.00	0.00	0.00	0.00	0.00	
308370037	26414 SILVERADO CT	87.50	87.50	9.00	9.00	0.00	0.00	0.00	0.00	0.00	0.00	0.00	0.00	
308370038	26406 SILVERADO CT	87.50	87.50	9.00	9.00	0.00	0.00	0.00	0.00	0.00	0.00	0.00	0.00	
308370039	26400 SILVERADO CT	87.50	87.50	9.00	9.00	0.00	0.00	0.00	0.00	0.00	0.00	0.00	0.00	
308370040	15507 HORSESHOE ST	87.50	87.50	9.00	9.00	0.00	0.00	0.00	0.00	0.00	0.00	0.00	0.00	
308370041	15517 HORSESHOE ST	87.50	87.50	9.00	9.00	0.00	0.00	0.00	0.00	0.00	0.00	0.00	0.00	
308370042	15527 HORSESHOE ST	87.50	87.50	9.00	9.00	0.00	0.00	0.00	0.00	0.00	0.00	0.00	0.00	
308370043	15537 HORSESHOE ST	87.50	87.50	9.00	9.00	0.00	0.00	0.00	0.00	0.00	0.00	0.00	0.00	
308370044	15547 HORSESHOE ST	87.50	87.50	9.00	9.00	0.00	0.00	0.00	0.00	0.00	0.00	0.00	0.00	
308370045	15557 HORSESHOE ST	87.50	87.50	9.00	9.00	0.00	0.00	0.00	0.00	0.00	0.00	0.00	0.00	
308371001	26377 PRAIRIE LN	87.50	87.50	9.00	9.00	0.00	0.00	0.00	0.00	0.00	0.00	0.00	0.00	
308371002	26389 PRAIRIE LN	87.50	87.50	9.00	9.00	0.00	0.00	0.00	0.00	0.00	0.00	0.00	0.00	
308371003	26401 PRAIRIE LN	87.50	87.50	9.00	9.00	0.00	0.00	0.00	0.00	0.00	0.00	0.00	0.00	
308371004	26413 PRAIRIE LN	87.50	87.50	9.00	9.00	0.00	0.00	0.00	0.00	0.00	0.00	0.00	0.00	
308371005	26425 PRAIRIE LN	87.50	87.50	9.00	9.00	0.00	0.00	0.00	0.00	0.00	0.00	0.00	0.00	
308371006	26437 PRAIRIE LN	87.50	87.50	9.00	9.00	0.00	0.00	0.00	0.00	0.00	0.00	0.00	0.00	
308371007	26449 PRAIRIE LN	87.50	87.50	9.00	9.00	0.00	0.00	0.00	0.00	0.00	0.00	0.00	0.00	

MORENO VALLEY COMMUNITY SERVICES DISTRICT
FISCAL YEAR 2015/16 MAXIMUM AND APPLIED PARCEL TAXES/CHARGES

ASSESSOR'S PARCEL NUMBER	SITUS ADDRESS	ZONE A		ZONE C		ZONE D		ZONE E		ZONE M		ZONE S		TRACT NUMBER
		MAXIMUM	APPLIED	MAXIMUM	APPLIED	MAXIMUM	APPLIED	MAXIMUM	APPLIED	MAXIMUM	APPLIED	MAXIMUM	APPLIED	
308371008	26461 PRAIRIE LN	87.50	87.50	9.00	9.00	0.00	0.00	0.00	0.00	0.00	0.00	0.00	0.00	
308371009	26473 PRAIRIE LN	87.50	87.50	9.00	9.00	0.00	0.00	0.00	0.00	0.00	0.00	0.00	0.00	
308371010	26485 PRAIRIE LN	87.50	87.50	9.00	9.00	0.00	0.00	0.00	0.00	0.00	0.00	0.00	0.00	
308371011	15607 LARIAT LN	87.50	87.50	9.00	9.00	0.00	0.00	0.00	0.00	0.00	0.00	0.00	0.00	
308371012	15617 LARIAT LN	87.50	87.50	9.00	9.00	0.00	0.00	0.00	0.00	0.00	0.00	0.00	0.00	
308371013	15627 LARIAT LN	87.50	87.50	9.00	9.00	0.00	0.00	0.00	0.00	0.00	0.00	0.00	0.00	
308371014	15637 LARIAT LN	87.50	87.50	9.00	9.00	0.00	0.00	0.00	0.00	0.00	0.00	0.00	0.00	
308371015	15647 LARIAT LN	87.50	87.50	9.00	9.00	0.00	0.00	0.00	0.00	0.00	0.00	0.00	0.00	
308372001	26482 PRAIRIE LN	87.50	87.50	9.00	9.00	0.00	0.00	0.00	0.00	0.00	0.00	0.00	0.00	
308372002	26472 PRAIRIE LN	87.50	87.50	9.00	9.00	0.00	0.00	0.00	0.00	0.00	0.00	0.00	0.00	
308372003	26462 PRAIRIE LN	87.50	87.50	9.00	9.00	0.00	0.00	0.00	0.00	0.00	0.00	0.00	0.00	
308372004	26452 PRAIRIE LN	87.50	87.50	9.00	9.00	0.00	0.00	0.00	0.00	0.00	0.00	0.00	0.00	
308372005	26442 PRAIRIE LN	87.50	87.50	9.00	9.00	0.00	0.00	0.00	0.00	0.00	0.00	0.00	0.00	
308372006	26432 PRAIRIE LN	87.50	87.50	9.00	9.00	0.00	0.00	0.00	0.00	0.00	0.00	0.00	0.00	
308372007	26422 PRAIRIE LN	87.50	87.50	9.00	9.00	0.00	0.00	0.00	0.00	0.00	0.00	0.00	0.00	
308372008	26412 PRAIRIE LN	87.50	87.50	9.00	9.00	0.00	0.00	0.00	0.00	0.00	0.00	0.00	0.00	
308372009	26402 PRAIRIE LN	87.50	87.50	9.00	9.00	0.00	0.00	0.00	0.00	0.00	0.00	0.00	0.00	
308372010	26407 SILVERADO CT	87.50	87.50	9.00	9.00	0.00	0.00	0.00	0.00	0.00	0.00	0.00	0.00	
308372011	26415 SILVERADO CT	87.50	87.50	9.00	9.00	0.00	0.00	0.00	0.00	0.00	0.00	0.00	0.00	
308372012	26425 SILVERADO CT	87.50	87.50	9.00	9.00	0.00	0.00	0.00	0.00	0.00	0.00	0.00	0.00	
308372013	26433 SILVERADO CT	87.50	87.50	9.00	9.00	0.00	0.00	0.00	0.00	0.00	0.00	0.00	0.00	
308372014	26441 SILVERADO CT	87.50	87.50	9.00	9.00	0.00	0.00	0.00	0.00	0.00	0.00	0.00	0.00	
308372015	26449 SILVERADO CT	87.50	87.50	9.00	9.00	0.00	0.00	0.00	0.00	0.00	0.00	0.00	0.00	
308372016	26455 SILVERADO CT	87.50	87.50	9.00	9.00	0.00	0.00	0.00	0.00	0.00	0.00	0.00	0.00	
308372017	26463 SILVERADO CT	87.50	87.50	9.00	9.00	0.00	0.00	0.00	0.00	0.00	0.00	0.00	0.00	
308372018	26469 SILVERADO CT	87.50	87.50	9.00	9.00	0.00	0.00	0.00	0.00	0.00	0.00	0.00	0.00	
308372019	26475 SILVERADO CT	87.50	87.50	9.00	9.00	0.00	0.00	0.00	0.00	0.00	0.00	0.00	0.00	
308372020	26481 SILVERADO CT	87.50	87.50	9.00	9.00	0.00	0.00	0.00	0.00	0.00	0.00	0.00	0.00	
308380001	15598 FIREROCK LN	87.50	87.50	9.00	9.00	0.00	0.00	0.00	0.00	0.00	0.00	0.00	0.00	
308380002	15578 FIREROCK LN	87.50	87.50	9.00	9.00	0.00	0.00	0.00	0.00	0.00	0.00	0.00	0.00	
308380003	15568 FIREROCK LN	87.50	87.50	9.00	9.00	0.00	0.00	0.00	0.00	0.00	0.00	0.00	0.00	
308380004	15548 FIREROCK LN	87.50	87.50	9.00	9.00	0.00	0.00	0.00	0.00	0.00	0.00	0.00	0.00	
308380005	15538 FIREROCK LN	87.50	87.50	9.00	9.00	0.00	0.00	0.00	0.00	0.00	0.00	0.00	0.00	
308381001	26650 SILVERADO CT	87.50	87.50	9.00	9.00	0.00	0.00	0.00	0.00	0.00	0.00	0.00	0.00	
308381002	26640 SILVERADO CT	87.50	87.50	9.00	9.00	0.00	0.00	0.00	0.00	0.00	0.00	0.00	0.00	
308381003	26630 SILVERADO CT	87.50	87.50	9.00	9.00	0.00	0.00	0.00	0.00	0.00	0.00	0.00	0.00	
308381004	26620 SILVERADO CT	87.50	87.50	9.00	9.00	0.00	0.00	0.00	0.00	0.00	0.00	0.00	0.00	

MORENO VALLEY COMMUNITY SERVICES DISTRICT
FISCAL YEAR 2015/16 MAXIMUM AND APPLIED PARCEL TAXES/CHARGES

ASSESSOR'S PARCEL NUMBER	SITUS ADDRESS	ZONE A		ZONE C		ZONE D		ZONE E		ZONE M		ZONE S		TRACT NUMBER
		MAXIMUM	APPLIED	MAXIMUM	APPLIED	MAXIMUM	APPLIED	MAXIMUM	APPLIED	MAXIMUM	APPLIED	MAXIMUM	APPLIED	
308381005	26610 SILVERADO CT	87.50	87.50	9.00	9.00	0.00	0.00	0.00	0.00	0.00	0.00	0.00	0.00	
308381006	26600 SILVERADO CT	87.50	87.50	9.00	9.00	0.00	0.00	0.00	0.00	0.00	0.00	0.00	0.00	
308381007	26590 SILVERADO CT	87.50	87.50	9.00	9.00	0.00	0.00	0.00	0.00	0.00	0.00	0.00	0.00	
308381008	26580 SILVERADO CT	87.50	87.50	9.00	9.00	0.00	0.00	0.00	0.00	0.00	0.00	0.00	0.00	
308381009	26570 SILVERADO CT	87.50	87.50	9.00	9.00	0.00	0.00	0.00	0.00	0.00	0.00	0.00	0.00	
308381010	26560 SILVERADO CT	87.50	87.50	9.00	9.00	0.00	0.00	0.00	0.00	0.00	0.00	0.00	0.00	
308381011	26550 SILVERADO CT	87.50	87.50	9.00	9.00	0.00	0.00	0.00	0.00	0.00	0.00	0.00	0.00	
308381012	26538 SILVERADO CT	87.50	87.50	9.00	9.00	0.00	0.00	0.00	0.00	0.00	0.00	0.00	0.00	
308381013	26528 SILVERADO CT	87.50	87.50	9.00	9.00	0.00	0.00	0.00	0.00	0.00	0.00	0.00	0.00	
308381014	26518 SILVERADO CT	87.50	87.50	9.00	9.00	0.00	0.00	0.00	0.00	0.00	0.00	0.00	0.00	
308381015	26508 SILVERADO CT	87.50	87.50	9.00	9.00	0.00	0.00	0.00	0.00	0.00	0.00	0.00	0.00	
308381016	26500 SILVERADO CT	87.50	87.50	9.00	9.00	0.00	0.00	0.00	0.00	0.00	0.00	0.00	0.00	
308381017	26492 SILVERADO CT	87.50	87.50	9.00	9.00	0.00	0.00	0.00	0.00	0.00	0.00	0.00	0.00	
308381018	26486 SILVERADO CT	87.50	87.50	9.00	9.00	0.00	0.00	0.00	0.00	0.00	0.00	0.00	0.00	
308382001	15642 LARIAT LN	87.50	87.50	9.00	9.00	0.00	0.00	0.00	0.00	0.00	0.00	0.00	0.00	
308382002	15632 LARIAT LN	87.50	87.50	9.00	9.00	0.00	0.00	0.00	0.00	0.00	0.00	0.00	0.00	
308382003	15612 LARIAT LN	87.50	87.50	9.00	9.00	0.00	0.00	0.00	0.00	0.00	0.00	0.00	0.00	
308382004	15602 LARIAT LN	87.50	87.50	9.00	9.00	0.00	0.00	0.00	0.00	0.00	0.00	0.00	0.00	
308382005	15592 LARIAT LN	87.50	87.50	9.00	9.00	0.00	0.00	0.00	0.00	0.00	0.00	0.00	0.00	
308382006	15582 LARIAT LN	87.50	87.50	9.00	9.00	0.00	0.00	0.00	0.00	0.00	0.00	0.00	0.00	
308382007	26496 PRAIRIE LN	87.50	87.50	9.00	9.00	0.00	0.00	0.00	0.00	0.00	0.00	0.00	0.00	
308382008	26490 PRAIRIE LN	87.50	87.50	9.00	9.00	0.00	0.00	0.00	0.00	0.00	0.00	0.00	0.00	
308382009	26489 SILVERADO CT	87.50	87.50	9.00	9.00	0.00	0.00	0.00	0.00	0.00	0.00	0.00	0.00	
308382010	26495 SILVERADO CT	87.50	87.50	9.00	9.00	0.00	0.00	0.00	0.00	0.00	0.00	0.00	0.00	
308382011	26505 SILVERADO CT	87.50	87.50	9.00	9.00	0.00	0.00	0.00	0.00	0.00	0.00	0.00	0.00	
308382012	26515 SILVERADO CT	87.50	87.50	9.00	9.00	0.00	0.00	0.00	0.00	0.00	0.00	0.00	0.00	
308382013	15521 BUCKBOARD LN	87.50	87.50	9.00	9.00	0.00	0.00	0.00	0.00	0.00	0.00	0.00	0.00	
308382014	15531 BUCKBOARD LN	87.50	87.50	9.00	9.00	0.00	0.00	0.00	0.00	0.00	0.00	0.00	0.00	
308382015	15541 BUCKBOARD LN	87.50	87.50	9.00	9.00	0.00	0.00	0.00	0.00	0.00	0.00	0.00	0.00	
308382016	15551 BUCKBOARD LN	87.50	87.50	9.00	9.00	0.00	0.00	0.00	0.00	0.00	0.00	0.00	0.00	
308382017	15561 BUCKBOARD LN	87.50	87.50	9.00	9.00	0.00	0.00	0.00	0.00	0.00	0.00	0.00	0.00	
308382018	15571 BUCKBOARD LN	87.50	87.50	9.00	9.00	0.00	0.00	0.00	0.00	0.00	0.00	0.00	0.00	
308382019	15581 BUCKBOARD LN	87.50	87.50	9.00	9.00	0.00	0.00	0.00	0.00	0.00	0.00	0.00	0.00	
308382020	15591 BUCKBOARD LN	87.50	87.50	9.00	9.00	0.00	0.00	0.00	0.00	0.00	0.00	0.00	0.00	
308383001	26501 THOROUGHBRED LN	87.50	87.50	9.00	9.00	0.00	0.00	0.00	0.00	0.00	0.00	0.00	0.00	
308383002	26511 THOROUGHBRED LN	87.50	87.50	9.00	9.00	0.00	0.00	0.00	0.00	0.00	0.00	0.00	0.00	
308383003	26521 THOROUGHBRED LN	87.50	87.50	9.00	9.00	0.00	0.00	0.00	0.00	0.00	0.00	0.00	0.00	

MORENO VALLEY COMMUNITY SERVICES DISTRICT
FISCAL YEAR 2015/16 MAXIMUM AND APPLIED PARCEL TAXES/CHARGES

ASSESSOR'S PARCEL NUMBER	SITUS ADDRESS	ZONE A		ZONE C		ZONE D		ZONE E		ZONE M		ZONE S		TRACT NUMBER
		MAXIMUM	APPLIED	MAXIMUM	APPLIED	MAXIMUM	APPLIED	MAXIMUM	APPLIED	MAXIMUM	APPLIED	MAXIMUM	APPLIED	
308383004	26531 THOROUGHNBRED LN	87.50	87.50	9.00	9.00	0.00	0.00	0.00	0.00	0.00	0.00	0.00	0.00	
308383005	26541 THOROUGHNBRED LN	87.50	87.50	9.00	9.00	0.00	0.00	0.00	0.00	0.00	0.00	0.00	0.00	
308383006	26551 THOROUGHNBRED LN	87.50	87.50	9.00	9.00	0.00	0.00	0.00	0.00	0.00	0.00	0.00	0.00	
308383007	26561 THOROUGHNBRED LN	87.50	87.50	9.00	9.00	0.00	0.00	0.00	0.00	0.00	0.00	0.00	0.00	
308383008	26571 THOROUGHNBRED LN	87.50	87.50	9.00	9.00	0.00	0.00	0.00	0.00	0.00	0.00	0.00	0.00	
308383009	15596 BUCKBOARD LN	87.50	87.50	9.00	9.00	0.00	0.00	0.00	0.00	0.00	0.00	0.00	0.00	
308383010	15586 BUCKBOARD LN	87.50	87.50	9.00	9.00	0.00	0.00	0.00	0.00	0.00	0.00	0.00	0.00	
308383011	15576 BUCKBOARD LN	87.50	87.50	9.00	9.00	0.00	0.00	0.00	0.00	0.00	0.00	0.00	0.00	
308383012	15566 BUCKBOARD LN	87.50	87.50	9.00	9.00	0.00	0.00	0.00	0.00	0.00	0.00	0.00	0.00	
308383013	15556 BUCKBOARD LN	87.50	87.50	9.00	9.00	0.00	0.00	0.00	0.00	0.00	0.00	0.00	0.00	
308383014	15546 BUCKBOARD LN	87.50	87.50	9.00	9.00	0.00	0.00	0.00	0.00	0.00	0.00	0.00	0.00	
308383015	15536 BUCKBOARD LN	87.50	87.50	9.00	9.00	0.00	0.00	0.00	0.00	0.00	0.00	0.00	0.00	
308383016	15526 BUCKBOARD LN	87.50	87.50	9.00	9.00	0.00	0.00	0.00	0.00	0.00	0.00	0.00	0.00	
308383017	15539 FIREROCK LN	87.50	87.50	9.00	9.00	0.00	0.00	0.00	0.00	0.00	0.00	0.00	0.00	
308383018	15549 FIREROCK LN	87.50	87.50	9.00	9.00	0.00	0.00	0.00	0.00	0.00	0.00	0.00	0.00	
308383019	15559 FIREROCK LN	87.50	87.50	9.00	9.00	0.00	0.00	0.00	0.00	0.00	0.00	0.00	0.00	
308383020	15569 FIREROCK LN	87.50	87.50	9.00	9.00	0.00	0.00	0.00	0.00	0.00	0.00	0.00	0.00	
308383021	15579 FIREROCK LN	87.50	87.50	9.00	9.00	0.00	0.00	0.00	0.00	0.00	0.00	0.00	0.00	
308383022	15589 FIREROCK LN	87.50	87.50	9.00	9.00	0.00	0.00	0.00	0.00	0.00	0.00	0.00	0.00	
308383023	15599 FIREROCK LN	87.50	87.50	9.00	9.00	0.00	0.00	0.00	0.00	0.00	0.00	0.00	0.00	
308390001	26180 CLYDESDALE LN	87.50	87.50	9.00	9.00	0.00	0.00	0.00	0.00	0.00	0.00	0.00	0.00	
308390002	26168 CLYDESDALE LN	87.50	87.50	9.00	9.00	0.00	0.00	0.00	0.00	0.00	0.00	0.00	0.00	
308390003	26156 CLYDESDALE LN	87.50	87.50	9.00	9.00	0.00	0.00	0.00	0.00	0.00	0.00	0.00	0.00	
308390004	26144 CLYDESDALE LN	87.50	87.50	9.00	9.00	0.00	0.00	0.00	0.00	0.00	0.00	0.00	0.00	
308390005	26132 CLYDESDALE LN	87.50	87.50	9.00	9.00	0.00	0.00	0.00	0.00	0.00	0.00	0.00	0.00	
308390006	26120 CLYDESDALE LN	87.50	87.50	9.00	9.00	0.00	0.00	0.00	0.00	0.00	0.00	0.00	0.00	
308390007	26125 CLYDESDALE LN	87.50	87.50	9.00	9.00	0.00	0.00	0.00	0.00	0.00	0.00	0.00	0.00	
308390008	26137 CLYDESDALE LN	87.50	87.50	9.00	9.00	0.00	0.00	0.00	0.00	0.00	0.00	0.00	0.00	
308390009	26149 CLYDESDALE LN	87.50	87.50	9.00	9.00	0.00	0.00	0.00	0.00	0.00	0.00	0.00	0.00	
308390010	26161 CLYDESDALE LN	87.50	87.50	9.00	9.00	0.00	0.00	0.00	0.00	0.00	0.00	0.00	0.00	
308390011	26173 CLYDESDALE LN	87.50	87.50	9.00	9.00	0.00	0.00	0.00	0.00	0.00	0.00	0.00	0.00	
308390012	26185 CLYDESDALE LN	87.50	87.50	9.00	9.00	0.00	0.00	0.00	0.00	0.00	0.00	0.00	0.00	
308390013	16463 COLT WAY	87.50	87.50	9.00	9.00	0.00	0.00	0.00	0.00	0.00	0.00	0.00	0.00	
308390014	16473 COLT WAY	87.50	87.50	9.00	9.00	0.00	0.00	0.00	0.00	0.00	0.00	0.00	0.00	
308390015	16483 COLT WAY	87.50	87.50	9.00	9.00	0.00	0.00	0.00	0.00	0.00	0.00	0.00	0.00	
308390016	16493 COLT WAY	87.50	87.50	9.00	9.00	0.00	0.00	0.00	0.00	0.00	0.00	0.00	0.00	
308390017	16503 COLT WAY	87.50	87.50	9.00	9.00	0.00	0.00	0.00	0.00	0.00	0.00	0.00	0.00	

MORENO VALLEY COMMUNITY SERVICES DISTRICT
FISCAL YEAR 2015/16 MAXIMUM AND APPLIED PARCEL TAXES/CHARGES

ASSESSOR'S PARCEL NUMBER	SITUS ADDRESS	ZONE A		ZONE C		ZONE D		ZONE E		ZONE M		ZONE S		TRACT NUMBER
		MAXIMUM	APPLIED	MAXIMUM	APPLIED	MAXIMUM	APPLIED	MAXIMUM	APPLIED	MAXIMUM	APPLIED	MAXIMUM	APPLIED	
308390018	16513 COLT WAY	87.50	87.50	9.00	9.00	0.00	0.00	0.00	0.00	0.00	0.00	0.00	0.00	
308390019	16523 COLT WAY	87.50	87.50	9.00	9.00	0.00	0.00	0.00	0.00	0.00	0.00	0.00	0.00	
308390020	16533 COLT WAY	87.50	87.50	9.00	9.00	0.00	0.00	0.00	0.00	0.00	0.00	0.00	0.00	
308390021	16532 DARTMOOR CIR	87.50	87.50	9.00	9.00	0.00	0.00	0.00	0.00	0.00	0.00	0.00	0.00	
308390022	16522 DARTMOOR CIR	87.50	87.50	9.00	9.00	0.00	0.00	0.00	0.00	0.00	0.00	0.00	0.00	
308390023	16512 DARTMOOR CIR	87.50	87.50	9.00	9.00	0.00	0.00	0.00	0.00	0.00	0.00	0.00	0.00	
308390024	16502 DARTMOOR CIR	87.50	87.50	9.00	9.00	0.00	0.00	0.00	0.00	0.00	0.00	0.00	0.00	
308390025	16492 DARTMOOR CIR	87.50	87.50	9.00	9.00	0.00	0.00	0.00	0.00	0.00	0.00	0.00	0.00	
308390026	16482 DARTMOOR CIR	87.50	87.50	9.00	9.00	0.00	0.00	0.00	0.00	0.00	0.00	0.00	0.00	
308390027	16472 DARTMOOR CIR	87.50	87.50	9.00	9.00	0.00	0.00	0.00	0.00	0.00	0.00	0.00	0.00	
308390028	16475 DARTMOOR CIR	87.50	87.50	9.00	9.00	0.00	0.00	0.00	0.00	0.00	0.00	0.00	0.00	
308390029	16485 DARTMOOR CIR	87.50	87.50	9.00	9.00	0.00	0.00	0.00	0.00	0.00	0.00	0.00	0.00	
308390030	16495 DARTMOOR CIR	87.50	87.50	9.00	9.00	0.00	0.00	0.00	0.00	0.00	0.00	0.00	0.00	
308390031	16505 DARTMOOR CIR	87.50	87.50	9.00	9.00	0.00	0.00	0.00	0.00	0.00	0.00	0.00	0.00	
308390032	16515 DARTMOOR CIR	87.50	87.50	9.00	9.00	0.00	0.00	0.00	0.00	0.00	0.00	0.00	0.00	
308390033	16525 DARTMOOR CIR	87.50	87.50	9.00	9.00	0.00	0.00	0.00	0.00	0.00	0.00	0.00	0.00	
308390034	16535 DARTMOOR CIR	87.50	87.50	9.00	9.00	0.00	0.00	0.00	0.00	0.00	0.00	0.00	0.00	
308390035	16545 DARTMOOR CIR	87.50	87.50	9.00	9.00	0.00	0.00	0.00	0.00	0.00	0.00	0.00	0.00	
308390036	26115 STALLION RD	87.50	87.50	9.00	9.00	0.00	0.00	0.00	0.00	0.00	0.00	0.00	0.00	
308390037	26127 STALLION RD	87.50	87.50	9.00	9.00	0.00	0.00	0.00	0.00	0.00	0.00	0.00	0.00	
308390038	26139 STALLION RD	87.50	87.50	9.00	9.00	0.00	0.00	0.00	0.00	0.00	0.00	0.00	0.00	
308390039	26151 STALLION RD	87.50	87.50	9.00	9.00	0.00	0.00	0.00	0.00	0.00	0.00	0.00	0.00	
308391001	26173 STALLION RD	87.50	87.50	9.00	9.00	0.00	0.00	0.00	0.00	0.00	0.00	0.00	0.00	
308391002	26187 STALLION RD	87.50	87.50	9.00	9.00	0.00	0.00	0.00	0.00	0.00	0.00	0.00	0.00	
308391003	26199 STALLION RD	87.50	87.50	9.00	9.00	0.00	0.00	0.00	0.00	0.00	0.00	0.00	0.00	
308391004	26211 STALLION RD	87.50	87.50	9.00	9.00	0.00	0.00	0.00	0.00	0.00	0.00	0.00	0.00	
308392001	26204 CLYDESDALE LN	87.50	87.50	9.00	9.00	0.00	0.00	0.00	0.00	0.00	0.00	0.00	0.00	
308392002	26216 CLYDESDALE LN	87.50	87.50	9.00	9.00	0.00	0.00	0.00	0.00	0.00	0.00	0.00	0.00	
308392003	26228 CLYDESDALE LN	87.50	87.50	9.00	9.00	0.00	0.00	0.00	0.00	0.00	0.00	0.00	0.00	
308392004	26240 CLYDESDALE LN	87.50	87.50	9.00	9.00	0.00	0.00	0.00	0.00	0.00	0.00	0.00	0.00	
308392005	26252 CLYDESDALE LN	87.50	87.50	9.00	9.00	0.00	0.00	0.00	0.00	0.00	0.00	0.00	0.00	
308393001	16449 WELSH CT	87.50	87.50	9.00	9.00	0.00	0.00	0.00	0.00	0.00	0.00	0.00	0.00	
308393002	16459 WELSH CT	87.50	87.50	9.00	9.00	0.00	0.00	0.00	0.00	0.00	0.00	0.00	0.00	
308393003	16469 WELSH CT	87.50	87.50	9.00	9.00	0.00	0.00	0.00	0.00	0.00	0.00	0.00	0.00	
308393004	16479 WELSH CT	87.50	87.50	9.00	9.00	0.00	0.00	0.00	0.00	0.00	0.00	0.00	0.00	
308393005	16489 WELSH CT	87.50	87.50	9.00	9.00	0.00	0.00	0.00	0.00	0.00	0.00	0.00	0.00	
308393006	16499 WELSH CT	87.50	87.50	9.00	9.00	0.00	0.00	0.00	0.00	0.00	0.00	0.00	0.00	

MORENO VALLEY COMMUNITY SERVICES DISTRICT
FISCAL YEAR 2015/16 MAXIMUM AND APPLIED PARCEL TAXES/CHARGES

ASSESSOR'S PARCEL NUMBER	SITUS ADDRESS	ZONE A		ZONE C		ZONE D		ZONE E		ZONE M		ZONE S		TRACT NUMBER
		MAXIMUM	APPLIED	MAXIMUM	APPLIED	MAXIMUM	APPLIED	MAXIMUM	APPLIED	MAXIMUM	APPLIED	MAXIMUM	APPLIED	
308393007	16509 WELSH CT	87.50	87.50	9.00	9.00	0.00	0.00	0.00	0.00	0.00	0.00	0.00	0.00	
308393008	16519 WELSH CT	87.50	87.50	9.00	9.00	0.00	0.00	0.00	0.00	0.00	0.00	0.00	0.00	
308393009	16529 WELSH CT	87.50	87.50	9.00	9.00	0.00	0.00	0.00	0.00	0.00	0.00	0.00	0.00	
308393010	16530 COLT WAY	87.50	87.50	9.00	9.00	0.00	0.00	0.00	0.00	0.00	0.00	0.00	0.00	
308393011	16520 COLT WAY	87.50	87.50	9.00	9.00	0.00	0.00	0.00	0.00	0.00	0.00	0.00	0.00	
308393012	16510 COLT WAY	87.50	87.50	9.00	9.00	0.00	0.00	0.00	0.00	0.00	0.00	0.00	0.00	
308393013	16500 COLT WAY	87.50	87.50	9.00	9.00	0.00	0.00	0.00	0.00	0.00	0.00	0.00	0.00	
308393014	16490 COLT WAY	87.50	87.50	9.00	9.00	0.00	0.00	0.00	0.00	0.00	0.00	0.00	0.00	
308393015	16480 COLT WAY	87.50	87.50	9.00	9.00	0.00	0.00	0.00	0.00	0.00	0.00	0.00	0.00	
308393016	16470 COLT WAY	87.50	87.50	9.00	9.00	0.00	0.00	0.00	0.00	0.00	0.00	0.00	0.00	
308393017	16460 COLT WAY	87.50	87.50	9.00	9.00	0.00	0.00	0.00	0.00	0.00	0.00	0.00	0.00	
308393018	26201 CLYDESDALE LN	87.50	87.50	9.00	9.00	0.00	0.00	0.00	0.00	0.00	0.00	0.00	0.00	
308393019	26211 CLYDESDALE LN	87.50	87.50	9.00	9.00	0.00	0.00	0.00	0.00	0.00	0.00	0.00	0.00	
308393020	26221 CLYDESDALE LN	87.50	87.50	9.00	9.00	0.00	0.00	0.00	0.00	0.00	0.00	0.00	0.00	
308400001	26223 STALLION RD	87.50	87.50	9.00	9.00	0.00	0.00	0.00	0.00	0.00	0.00	0.00	0.00	
308400002	26239 STALLION RD	87.50	87.50	9.00	9.00	0.00	0.00	0.00	0.00	0.00	0.00	0.00	0.00	
308400003	26247 STALLION RD	87.50	87.50	9.00	9.00	0.00	0.00	0.00	0.00	0.00	0.00	0.00	0.00	
308400004	26261 STALLION RD	87.50	87.50	9.00	9.00	0.00	0.00	0.00	0.00	0.00	0.00	0.00	0.00	
308400005	26273 STALLION RD	87.50	87.50	9.00	9.00	0.00	0.00	0.00	0.00	0.00	0.00	0.00	0.00	
308400006	16544 SPIRIT RD	87.50	87.50	9.00	9.00	0.00	0.00	0.00	0.00	0.00	0.00	0.00	0.00	
308400007	16532 SPIRIT RD	87.50	87.50	9.00	9.00	0.00	0.00	0.00	0.00	0.00	0.00	0.00	0.00	
308400008	16520 SPIRIT RD	87.50	87.50	9.00	9.00	0.00	0.00	0.00	0.00	0.00	0.00	0.00	0.00	
308400009	16510 SPIRIT RD	87.50	87.50	9.00	9.00	0.00	0.00	0.00	0.00	0.00	0.00	0.00	0.00	
308400010	16502 SPIRIT RD	87.50	87.50	9.00	9.00	0.00	0.00	0.00	0.00	0.00	0.00	0.00	0.00	
308400011	16494 SPIRIT RD	87.50	87.50	9.00	9.00	0.00	0.00	0.00	0.00	0.00	0.00	0.00	0.00	
308400012	16486 SPIRIT RD	87.50	87.50	9.00	9.00	0.00	0.00	0.00	0.00	0.00	0.00	0.00	0.00	
308400013	16478 SPIRIT RD	87.50	87.50	9.00	9.00	0.00	0.00	0.00	0.00	0.00	0.00	0.00	0.00	
308400014	16470 SPIRIT RD	87.50	87.50	9.00	9.00	0.00	0.00	0.00	0.00	0.00	0.00	0.00	0.00	
308400015	16462 SPIRIT RD	87.50	87.50	9.00	9.00	0.00	0.00	0.00	0.00	0.00	0.00	0.00	0.00	
308401001	16411 SPIRIT RD	87.50	87.50	9.00	9.00	0.00	0.00	0.00	0.00	0.00	0.00	0.00	0.00	
308401002	16419 SPIRIT RD	87.50	87.50	9.00	9.00	0.00	0.00	0.00	0.00	0.00	0.00	0.00	0.00	
308401003	16427 SPIRIT RD	87.50	87.50	9.00	9.00	0.00	0.00	0.00	0.00	0.00	0.00	0.00	0.00	
308401004	16435 SPIRIT RD	87.50	87.50	9.00	9.00	0.00	0.00	0.00	0.00	0.00	0.00	0.00	0.00	
308401005	16443 SPIRIT RD	87.50	87.50	9.00	9.00	0.00	0.00	0.00	0.00	0.00	0.00	0.00	0.00	
308401006	16451 SPIRIT RD	87.50	87.50	9.00	9.00	0.00	0.00	0.00	0.00	0.00	0.00	0.00	0.00	
308401007	16461 SPIRIT RD	87.50	87.50	9.00	9.00	0.00	0.00	0.00	0.00	0.00	0.00	0.00	0.00	
308401008	16471 SPIRIT RD	87.50	87.50	9.00	9.00	0.00	0.00	0.00	0.00	0.00	0.00	0.00	0.00	

MORENO VALLEY COMMUNITY SERVICES DISTRICT
FISCAL YEAR 2015/16 MAXIMUM AND APPLIED PARCEL TAXES/CHARGES

ASSESSOR'S PARCEL NUMBER	SITUS ADDRESS	ZONE A		ZONE C		ZONE D		ZONE E		ZONE M		ZONE S		TRACT NUMBER
		MAXIMUM	APPLIED	MAXIMUM	APPLIED	MAXIMUM	APPLIED	MAXIMUM	APPLIED	MAXIMUM	APPLIED	MAXIMUM	APPLIED	
308401009	16481 SPIRIT RD	87.50	87.50	9.00	9.00	0.00	0.00	0.00	0.00	0.00	0.00	0.00	0.00	
308401010	16491 SPIRIT RD	87.50	87.50	9.00	9.00	0.00	0.00	0.00	0.00	0.00	0.00	0.00	0.00	
308401011	16501 SPIRIT RD	87.50	87.50	9.00	9.00	0.00	0.00	0.00	0.00	0.00	0.00	0.00	0.00	
308401012	16511 SPIRIT RD	87.50	87.50	9.00	9.00	0.00	0.00	0.00	0.00	0.00	0.00	0.00	0.00	
308401013	16521 SPIRIT RD	87.50	87.50	9.00	9.00	0.00	0.00	0.00	0.00	0.00	0.00	0.00	0.00	
308401014	26262 STALLION RD	87.50	87.50	9.00	9.00	0.00	0.00	0.00	0.00	0.00	0.00	0.00	0.00	
308401015	26250 STALLION RD	87.50	87.50	9.00	9.00	0.00	0.00	0.00	0.00	0.00	0.00	0.00	0.00	
308401016	26238 STALLION RD	87.50	87.50	9.00	9.00	0.00	0.00	0.00	0.00	0.00	0.00	0.00	0.00	
308401017	26226 STALLION RD	87.50	87.50	9.00	9.00	0.00	0.00	0.00	0.00	0.00	0.00	0.00	0.00	
308401018	26213 MUSTANG CT	87.50	87.50	9.00	9.00	0.00	0.00	0.00	0.00	0.00	0.00	0.00	0.00	
308401019	26225 MUSTANG CT	87.50	87.50	9.00	9.00	0.00	0.00	0.00	0.00	0.00	0.00	0.00	0.00	
308401020	26237 MUSTANG CT	87.50	87.50	9.00	9.00	0.00	0.00	0.00	0.00	0.00	0.00	0.00	0.00	
308401021	26249 MUSTANG CT	87.50	87.50	9.00	9.00	0.00	0.00	0.00	0.00	0.00	0.00	0.00	0.00	
308401022	26266 MUSTANG CT	87.50	87.50	9.00	9.00	0.00	0.00	0.00	0.00	0.00	0.00	0.00	0.00	
308401023	26254 MUSTANG CT	87.50	87.50	9.00	9.00	0.00	0.00	0.00	0.00	0.00	0.00	0.00	0.00	
308401024	26242 MUSTANG CT	87.50	87.50	9.00	9.00	0.00	0.00	0.00	0.00	0.00	0.00	0.00	0.00	
308401025	26230 MUSTANG CT	87.50	87.50	9.00	9.00	0.00	0.00	0.00	0.00	0.00	0.00	0.00	0.00	
308401026	26218 MUSTANG CT	87.50	87.50	9.00	9.00	0.00	0.00	0.00	0.00	0.00	0.00	0.00	0.00	
308401027	16454 WELSH CT	87.50	87.50	9.00	9.00	0.00	0.00	0.00	0.00	0.00	0.00	0.00	0.00	
308401028	16444 WELSH CT	87.50	87.50	9.00	9.00	0.00	0.00	0.00	0.00	0.00	0.00	0.00	0.00	
308401029	16434 WELSH CT	87.50	87.50	9.00	9.00	0.00	0.00	0.00	0.00	0.00	0.00	0.00	0.00	
308401030	16424 WELSH CT	87.50	87.50	9.00	9.00	0.00	0.00	0.00	0.00	0.00	0.00	0.00	0.00	
308401031	16429 WELSH CT	87.50	87.50	9.00	9.00	0.00	0.00	0.00	0.00	0.00	0.00	0.00	0.00	
308401032	16439 WELSH CT	87.50	87.50	9.00	9.00	0.00	0.00	0.00	0.00	0.00	0.00	0.00	0.00	
308401033	26231 CLYDESDALE LN	87.50	87.50	9.00	9.00	0.00	0.00	0.00	0.00	0.00	0.00	0.00	0.00	
308401034	26241 CLYDESDALE LN	87.50	87.50	9.00	9.00	0.00	0.00	0.00	0.00	0.00	0.00	0.00	0.00	
308410001	26332 CLYDESDALE LN	87.50	87.50	9.00	9.00	0.00	0.00	0.00	0.00	0.00	0.00	0.00	0.00	
308410002	26342 CLYDESDALE LN	87.50	87.50	9.00	9.00	0.00	0.00	0.00	0.00	0.00	0.00	0.00	0.00	
308410003	26352 CLYDESDALE LN	87.50	87.50	9.00	9.00	0.00	0.00	0.00	0.00	0.00	0.00	0.00	0.00	
308410004	26362 CLYDESDALE LN	87.50	87.50	9.00	9.00	0.00	0.00	0.00	0.00	0.00	0.00	0.00	0.00	
308411001	26382 CLYDESDALE LN	87.50	87.50	9.00	9.00	0.00	0.00	0.00	0.00	0.00	0.00	0.00	0.00	
308411002	26392 CLYDESDALE LN	87.50	87.50	9.00	9.00	0.00	0.00	0.00	0.00	0.00	0.00	0.00	0.00	
308411003	26402 CLYDESDALE LN	87.50	87.50	9.00	9.00	0.00	0.00	0.00	0.00	0.00	0.00	0.00	0.00	
308411004	26412 CLYDESDALE LN	87.50	87.50	9.00	9.00	0.00	0.00	0.00	0.00	0.00	0.00	0.00	0.00	
308411005	26422 CLYDESDALE LN	87.50	87.50	9.00	9.00	0.00	0.00	0.00	0.00	0.00	0.00	0.00	0.00	
308411006	26432 CLYDESDALE LN	87.50	87.50	9.00	9.00	0.00	0.00	0.00	0.00	0.00	0.00	0.00	0.00	
308411007	26442 CLYDESDALE LN	87.50	87.50	9.00	9.00	0.00	0.00	0.00	0.00	0.00	0.00	0.00	0.00	

MORENO VALLEY COMMUNITY SERVICES DISTRICT
FISCAL YEAR 2015/16 MAXIMUM AND APPLIED PARCEL TAXES/CHARGES

ASSESSOR'S PARCEL NUMBER	SITUS ADDRESS	ZONE A		ZONE C		ZONE D		ZONE E		ZONE M		ZONE S		TRACT NUMBER
		MAXIMUM	APPLIED	MAXIMUM	APPLIED	MAXIMUM	APPLIED	MAXIMUM	APPLIED	MAXIMUM	APPLIED	MAXIMUM	APPLIED	
308412001	26462 CLYDESDALE LN	87.50	87.50	9.00	9.00	0.00	0.00	0.00	0.00	0.00	0.00	0.00	0.00	
308412002	26472 CLYDESDALE LN	87.50	87.50	9.00	9.00	0.00	0.00	0.00	0.00	0.00	0.00	0.00	0.00	
308412003	26482 CLYDESDALE LN	87.50	87.50	9.00	9.00	0.00	0.00	0.00	0.00	0.00	0.00	0.00	0.00	
308412004	26492 CLYDESDALE LN	87.50	87.50	9.00	9.00	0.00	0.00	0.00	0.00	0.00	0.00	0.00	0.00	
308412005	26502 CLYDESDALE LN	87.50	87.50	9.00	9.00	0.00	0.00	0.00	0.00	0.00	0.00	0.00	0.00	
308412006	26512 CLYDESDALE LN	87.50	87.50	9.00	9.00	0.00	0.00	0.00	0.00	0.00	0.00	0.00	0.00	
308412007	26522 CLYDESDALE LN	87.50	87.50	9.00	9.00	0.00	0.00	0.00	0.00	0.00	0.00	0.00	0.00	
308412008	26532 CLYDESDALE LN	87.50	87.50	9.00	9.00	0.00	0.00	0.00	0.00	0.00	0.00	0.00	0.00	
308412009	26542 CLYDESDALE LN	87.50	87.50	9.00	9.00	0.00	0.00	0.00	0.00	0.00	0.00	0.00	0.00	
308412010	26552 CLYDESDALE LN	87.50	87.50	9.00	9.00	0.00	0.00	0.00	0.00	0.00	0.00	0.00	0.00	
308412011	26547 CLYDESDALE LN	87.50	87.50	9.00	9.00	0.00	0.00	0.00	0.00	0.00	0.00	0.00	0.00	
308412012	26537 CLYDESDALE LN	87.50	87.50	9.00	9.00	0.00	0.00	0.00	0.00	0.00	0.00	0.00	0.00	
308412013	26527 CLYDESDALE LN	87.50	87.50	9.00	9.00	0.00	0.00	0.00	0.00	0.00	0.00	0.00	0.00	
308412014	16406 GELDING WAY	87.50	87.50	9.00	9.00	0.00	0.00	0.00	0.00	0.00	0.00	0.00	0.00	
308412015	16416 GELDING WAY	87.50	87.50	9.00	9.00	0.00	0.00	0.00	0.00	0.00	0.00	0.00	0.00	
308412016	16426 GELDING WAY	87.50	87.50	9.00	9.00	0.00	0.00	0.00	0.00	0.00	0.00	0.00	0.00	
308413003	16425 QUARTER HORSE RD	87.50	87.50	9.00	9.00	0.00	0.00	0.00	0.00	0.00	0.00	0.00	0.00	
308413004	16415 QUARTER HORSE RD	87.50	87.50	9.00	9.00	0.00	0.00	0.00	0.00	0.00	0.00	0.00	0.00	
308413005	26347 CLYDESDALE LN	87.50	87.50	9.00	9.00	0.00	0.00	0.00	0.00	0.00	0.00	0.00	0.00	
308413006	26339 CLYDESDALE LN	87.50	87.50	9.00	9.00	0.00	0.00	0.00	0.00	0.00	0.00	0.00	0.00	
308413010	16445 QUARTER HORSE RD	87.50	87.50	9.00	9.00	0.00	0.00	0.00	0.00	0.00	0.00	0.00	0.00	
308413017	26331 CLYDESDALE LN	87.50	87.50	9.00	9.00	0.00	0.00	0.00	0.00	0.00	0.00	0.00	0.00	
308413020	16435 QUARTER HORSE RD	87.50	87.50	9.00	9.00	0.00	0.00	0.00	0.00	0.00	0.00	0.00	0.00	
308414001	16420 QUARTER HORSE RD	87.50	87.50	9.00	9.00	0.00	0.00	0.00	0.00	0.00	0.00	0.00	0.00	
308414002	16430 QUARTER HORSE RD	87.50	87.50	9.00	9.00	0.00	0.00	0.00	0.00	0.00	0.00	0.00	0.00	
308414003	16440 QUARTER HORSE RD	87.50	87.50	9.00	9.00	0.00	0.00	0.00	0.00	0.00	0.00	0.00	0.00	
308414004	16423 GELDING WAY	87.50	87.50	9.00	9.00	0.00	0.00	0.00	0.00	0.00	0.00	0.00	0.00	
308414005	16413 GELDING WAY	87.50	87.50	9.00	9.00	0.00	0.00	0.00	0.00	0.00	0.00	0.00	0.00	
308414006	26425 CLYDESDALE LN	87.50	87.50	9.00	9.00	0.00	0.00	0.00	0.00	0.00	0.00	0.00	0.00	
308414007	26417 CLYDESDALE LN	87.50	87.50	9.00	9.00	0.00	0.00	0.00	0.00	0.00	0.00	0.00	0.00	
308414008	26409 CLYDESDALE LN	87.50	87.50	9.00	9.00	0.00	0.00	0.00	0.00	0.00	0.00	0.00	0.00	
308414009	26401 CLYDESDALE LN	87.50	87.50	9.00	9.00	0.00	0.00	0.00	0.00	0.00	0.00	0.00	0.00	
308414010	26393 CLYDESDALE LN	87.50	87.50	9.00	9.00	0.00	0.00	0.00	0.00	0.00	0.00	0.00	0.00	
308420001	16436 GELDING WAY	87.50	87.50	9.00	9.00	0.00	0.00	0.00	0.00	0.00	0.00	0.00	0.00	
308420002	16446 GELDING WAY	87.50	87.50	9.00	9.00	0.00	0.00	0.00	0.00	0.00	0.00	0.00	0.00	
308420003	16456 GELDING WAY	87.50	87.50	9.00	9.00	0.00	0.00	0.00	0.00	0.00	0.00	0.00	0.00	
308420004	16466 DELDING WAY	87.50	87.50	9.00	9.00	0.00	0.00	0.00	0.00	0.00	0.00	0.00	0.00	

MORENO VALLEY COMMUNITY SERVICES DISTRICT
FISCAL YEAR 2015/16 MAXIMUM AND APPLIED PARCEL TAXES/CHARGES

ASSESSOR'S PARCEL NUMBER	SITUS ADDRESS	ZONE A		ZONE C		ZONE D		ZONE E		ZONE M		ZONE S		TRACT NUMBER
		MAXIMUM	APPLIED	MAXIMUM	APPLIED	MAXIMUM	APPLIED	MAXIMUM	APPLIED	MAXIMUM	APPLIED	MAXIMUM	APPLIED	
308420020	16476 GELDING WAY	87.50	87.50	9.00	9.00	0.00	0.00	0.00	0.00	0.00	0.00	0.00	0.00	
308420021	26466 MARE LN	87.50	87.50	9.00	9.00	0.00	0.00	0.00	0.00	0.00	0.00	0.00	0.00	
308420022	26456 MARE LN	87.50	87.50	9.00	9.00	0.00	0.00	0.00	0.00	0.00	0.00	0.00	0.00	
308420023	26446 MARE LN	87.50	87.50	9.00	9.00	0.00	0.00	0.00	0.00	0.00	0.00	0.00	0.00	
308420024	26436 MARE LN	87.50	87.50	9.00	9.00	0.00	0.00	0.00	0.00	0.00	0.00	0.00	0.00	
308420025	26426 MARE LN	87.50	87.50	9.00	9.00	0.00	0.00	0.00	0.00	0.00	0.00	0.00	0.00	
308420026	26416 MARE LN	87.50	87.50	9.00	9.00	0.00	0.00	0.00	0.00	0.00	0.00	0.00	0.00	
308420027	26406 MARE LN	87.50	87.50	9.00	9.00	0.00	0.00	0.00	0.00	0.00	0.00	0.00	0.00	
308420028	26396 MARE LN	87.50	87.50	9.00	9.00	0.00	0.00	0.00	0.00	0.00	0.00	0.00	0.00	
308420029	26386 MARE LN	87.50	87.50	9.00	9.00	0.00	0.00	0.00	0.00	0.00	0.00	0.00	0.00	
308420030	16485 QUARTER HORSE RD	87.50	87.50	9.00	9.00	0.00	0.00	0.00	0.00	0.00	0.00	0.00	0.00	
308420031	16475 QUARTER HORSE RD	87.50	87.50	9.00	9.00	0.00	0.00	0.00	0.00	0.00	0.00	0.00	0.00	
308420032	16465 QUARTER HORSE RD	87.50	87.50	9.00	9.00	0.00	0.00	0.00	0.00	0.00	0.00	0.00	0.00	
308420033	16455 QUARTER HORSE RD	87.50	87.50	9.00	9.00	0.00	0.00	0.00	0.00	0.00	0.00	0.00	0.00	
308421001	16450 QUARTERHORSE RD	87.50	87.50	9.00	9.00	0.00	0.00	0.00	0.00	0.00	0.00	0.00	0.00	
308421002	26395 MARE LN	87.50	87.50	9.00	9.00	0.00	0.00	0.00	0.00	0.00	0.00	0.00	0.00	
308421003	26405 MARE LN	87.50	87.50	9.00	9.00	0.00	0.00	0.00	0.00	0.00	0.00	0.00	0.00	
308421004	26415 MARE LN	87.50	87.50	9.00	9.00	0.00	0.00	0.00	0.00	0.00	0.00	0.00	0.00	
308421005	26425 MARE LN	87.50	87.50	9.00	9.00	0.00	0.00	0.00	0.00	0.00	0.00	0.00	0.00	
308421006	26435 MARE LN	87.50	87.50	9.00	9.00	0.00	0.00	0.00	0.00	0.00	0.00	0.00	0.00	
308421007	26445 MARE LN	87.50	87.50	9.00	9.00	0.00	0.00	0.00	0.00	0.00	0.00	0.00	0.00	
308421008	16453 GELDING WAY	87.50	87.50	9.00	9.00	0.00	0.00	0.00	0.00	0.00	0.00	0.00	0.00	
308421009	16443 GELDING WAY	87.50	87.50	9.00	9.00	0.00	0.00	0.00	0.00	0.00	0.00	0.00	0.00	
308421010	16433 GELDING WAY	87.50	87.50	9.00	9.00	0.00	0.00	0.00	0.00	0.00	0.00	0.00	0.00	
308430001	26272 CLYDESDALE LN	87.50	87.50	9.00	9.00	0.00	0.00	0.00	0.00	0.00	0.00	0.00	0.00	
308430002	26282 CLYDESDALE LN	87.50	87.50	9.00	9.00	0.00	0.00	0.00	0.00	0.00	0.00	0.00	0.00	
308430003	26292 CLYDESDALE LN	87.50	87.50	9.00	9.00	0.00	0.00	0.00	0.00	0.00	0.00	0.00	0.00	
308430004	26302 CLYDESDALE LN	87.50	87.50	9.00	9.00	0.00	0.00	0.00	0.00	0.00	0.00	0.00	0.00	
308430005	26312 CLYDESDALE LN	87.50	87.50	9.00	9.00	0.00	0.00	0.00	0.00	0.00	0.00	0.00	0.00	
308430006	26322 CLYDESDALE LN	87.50	87.50	9.00	9.00	0.00	0.00	0.00	0.00	0.00	0.00	0.00	0.00	
308431002	26315 CLYDESDALE LN	87.50	87.50	9.00	9.00	0.00	0.00	0.00	0.00	0.00	0.00	0.00	0.00	
308431003	26307 CLYDESDALE LN	87.50	87.50	9.00	9.00	0.00	0.00	0.00	0.00	0.00	0.00	0.00	0.00	
308431006	16437 HACKNEY CT	87.50	87.50	9.00	9.00	0.00	0.00	0.00	0.00	0.00	0.00	0.00	0.00	
308431007	16427 HACKNEY CT	87.50	87.50	9.00	9.00	0.00	0.00	0.00	0.00	0.00	0.00	0.00	0.00	
308431008	16417 HACKNEY CT	87.50	87.50	9.00	9.00	0.00	0.00	0.00	0.00	0.00	0.00	0.00	0.00	
308431009	16412 SPIRIT RD	87.50	87.50	9.00	9.00	0.00	0.00	0.00	0.00	0.00	0.00	0.00	0.00	
308431010	16418 SPIRIT RD	87.50	87.50	9.00	9.00	0.00	0.00	0.00	0.00	0.00	0.00	0.00	0.00	

MORENO VALLEY COMMUNITY SERVICES DISTRICT
FISCAL YEAR 2015/16 MAXIMUM AND APPLIED PARCEL TAXES/CHARGES

ASSESSOR'S PARCEL NUMBER	SITUS ADDRESS	ZONE A		ZONE C		ZONE D		ZONE E		ZONE M		ZONE S		TRACT NUMBER
		MAXIMUM	APPLIED	MAXIMUM	APPLIED	MAXIMUM	APPLIED	MAXIMUM	APPLIED	MAXIMUM	APPLIED	MAXIMUM	APPLIED	
308431011	16424 SPIRIT RD	87.50	87.50	9.00	9.00	0.00	0.00	0.00	0.00	0.00	0.00	0.00	0.00	
308431012	16430 SPIRIT RD	87.50	87.50	9.00	9.00	0.00	0.00	0.00	0.00	0.00	0.00	0.00	0.00	
308431013	16436 SPIRIT RD	87.50	87.50	9.00	9.00	0.00	0.00	0.00	0.00	0.00	0.00	0.00	0.00	
308431021	26323 CLYDESDALE LN	87.50	87.50	9.00	9.00	0.00	0.00	0.00	0.00	0.00	0.00	0.00	0.00	
308431023	16434 HACKNEY CT	87.50	87.50	9.00	9.00	0.00	0.00	0.00	0.00	0.00	0.00	0.00	0.00	
308431025	16447 HACKNEY CT	87.50	87.50	9.00	9.00	0.00	0.00	0.00	0.00	0.00	0.00	0.00	0.00	
308431028	16442 SPIRIT RD	87.50	87.50	9.00	9.00	0.00	0.00	0.00	0.00	0.00	0.00	0.00	0.00	
308431030	16448 SPIRIT RD	87.50	87.50	9.00	9.00	0.00	0.00	0.00	0.00	0.00	0.00	0.00	0.00	
308431032	16454 SPIRIT RD	87.50	87.50	9.00	9.00	0.00	0.00	0.00	0.00	0.00	0.00	0.00	0.00	
308450001	15299 AVD DE PORTUGAL	87.50	87.50	9.00	9.00	0.00	0.00	0.00	0.00	0.00	0.00	0.00	0.00	30316
308450002	15307 AVENIDA DE PORTUGA	87.50	87.50	9.00	9.00	0.00	0.00	0.00	0.00	0.00	0.00	0.00	0.00	30316
308450003	15315 AVD DE PORTUGAL	87.50	87.50	9.00	9.00	0.00	0.00	0.00	0.00	0.00	0.00	0.00	0.00	30316
308450004	15323 AVD DE PORTUGAL	87.50	87.50	9.00	9.00	0.00	0.00	0.00	0.00	0.00	0.00	0.00	0.00	30316
308450005	15331 AVD DE PORTUGAL	87.50	87.50	9.00	9.00	0.00	0.00	0.00	0.00	0.00	0.00	0.00	0.00	30316
308450006	15339 AVD DE PORTUGAL	87.50	87.50	9.00	9.00	0.00	0.00	0.00	0.00	0.00	0.00	0.00	0.00	30316
308450007	15347 AVD DE PORTUGAL	87.50	87.50	9.00	9.00	0.00	0.00	0.00	0.00	0.00	0.00	0.00	0.00	30316
308450008	15355 AVD DE PORTUGAL	87.50	87.50	9.00	9.00	0.00	0.00	0.00	0.00	0.00	0.00	0.00	0.00	30316
308450009	15363 AVD DE PORTUGAL	87.50	87.50	9.00	9.00	0.00	0.00	0.00	0.00	0.00	0.00	0.00	0.00	30316
308450010	15371 AVD DE PORTUGAL	87.50	87.50	9.00	9.00	0.00	0.00	0.00	0.00	0.00	0.00	0.00	0.00	30316
308450011	15379 AVD DE PORTUGAL	87.50	87.50	9.00	9.00	0.00	0.00	0.00	0.00	0.00	0.00	0.00	0.00	30316
308450012	15387 AVD DE PORTUGAL	87.50	87.50	9.00	9.00	0.00	0.00	0.00	0.00	0.00	0.00	0.00	0.00	30316
308450013	15395 AVD DE PORTUGAL	87.50	87.50	9.00	9.00	0.00	0.00	0.00	0.00	0.00	0.00	0.00	0.00	30316
308450014	15403 AVD DE PORTUGAL	87.50	87.50	9.00	9.00	0.00	0.00	0.00	0.00	0.00	0.00	0.00	0.00	30316
308451001	15408 AVD DE PORTUGAL	87.50	87.50	9.00	9.00	0.00	0.00	0.00	0.00	0.00	0.00	0.00	0.00	30316
308451002	15400 AVD DE PORTUGAL	87.50	87.50	9.00	9.00	0.00	0.00	0.00	0.00	0.00	0.00	0.00	0.00	30316
308451003	15392 AVD DE PORTUGAL	87.50	87.50	9.00	9.00	0.00	0.00	0.00	0.00	0.00	0.00	0.00	0.00	30316
308451004	15389 VIA RIO	87.50	87.50	9.00	9.00	0.00	0.00	0.00	0.00	0.00	0.00	0.00	0.00	30316
308451005	15397 VIA RIO	87.50	87.50	9.00	9.00	0.00	0.00	0.00	0.00	0.00	0.00	0.00	0.00	30316
308451006	15405 VIA RIO	87.50	87.50	9.00	9.00	0.00	0.00	0.00	0.00	0.00	0.00	0.00	0.00	30316
308451007	26575 CALLE LUNA	87.50	87.50	9.00	9.00	0.00	0.00	0.00	0.00	0.00	0.00	0.00	0.00	30316
308451008	26593 CALLE LUNA	87.50	87.50	9.00	9.00	0.00	0.00	0.00	0.00	0.00	0.00	0.00	0.00	30316
308451009	26611 CALLE LUNA	87.50	87.50	9.00	9.00	0.00	0.00	0.00	0.00	0.00	0.00	0.00	0.00	30316
308451010	26629 CALLE LUNA	87.50	87.50	9.00	9.00	0.00	0.00	0.00	0.00	0.00	0.00	0.00	0.00	30316
308451011	26647 CALLE LUNA	87.50	87.50	9.00	9.00	0.00	0.00	0.00	0.00	0.00	0.00	0.00	0.00	30316
308452001	15376 AVD DE PORTUGAL	87.50	87.50	9.00	9.00	0.00	0.00	0.00	0.00	0.00	0.00	0.00	0.00	30316
308452002	15368 AVD DE PORTUGAL	87.50	87.50	9.00	9.00	0.00	0.00	0.00	0.00	0.00	0.00	0.00	0.00	30316
308452003	15360 AVD DE PORTUGAL	87.50	87.50	9.00	9.00	0.00	0.00	0.00	0.00	0.00	0.00	0.00	0.00	30316

MORENO VALLEY COMMUNITY SERVICES DISTRICT
FISCAL YEAR 2015/16 MAXIMUM AND APPLIED PARCEL TAXES/CHARGES

ASSESSOR'S PARCEL NUMBER	SITUS ADDRESS	ZONE A		ZONE C		ZONE D		ZONE E		ZONE M		ZONE S		TRACT NUMBER
		MAXIMUM	APPLIED	MAXIMUM	APPLIED	MAXIMUM	APPLIED	MAXIMUM	APPLIED	MAXIMUM	APPLIED	MAXIMUM	APPLIED	
308452004	15352 AVD DE PORTUGAL	87.50	87.50	9.00	9.00	0.00	0.00	0.00	0.00	0.00	0.00	0.00	0.00	30316
308452005	15344 AVD DE PORTUGAL	87.50	87.50	9.00	9.00	0.00	0.00	0.00	0.00	0.00	0.00	0.00	0.00	30316
308452006	15336 AVD DE PORTUGAL	87.50	87.50	9.00	9.00	0.00	0.00	0.00	0.00	0.00	0.00	0.00	0.00	30316
308452007	15328 AVD DE PORTUGAL	87.50	87.50	9.00	9.00	0.00	0.00	0.00	0.00	0.00	0.00	0.00	0.00	30316
308452008	15320 AVD DE PORTUGAL	87.50	87.50	9.00	9.00	0.00	0.00	0.00	0.00	0.00	0.00	0.00	0.00	30316
308452009	15317 VIA RIO	87.50	87.50	9.00	9.00	0.00	0.00	0.00	0.00	0.00	0.00	0.00	0.00	30316
308452010	15325 VIA RIO	87.50	87.50	9.00	9.00	0.00	0.00	0.00	0.00	0.00	0.00	0.00	0.00	30316
308452011	15333 VIA RIO	87.50	87.50	9.00	9.00	0.00	0.00	0.00	0.00	0.00	0.00	0.00	0.00	30316
308452012	15341 VIA RIO	87.50	87.50	9.00	9.00	0.00	0.00	0.00	0.00	0.00	0.00	0.00	0.00	30316
308452013	15349 VIA RIO	87.50	87.50	9.00	9.00	0.00	0.00	0.00	0.00	0.00	0.00	0.00	0.00	30316
308452014	15357 VIA RIO	87.50	87.50	9.00	9.00	0.00	0.00	0.00	0.00	0.00	0.00	0.00	0.00	30316
308452015	15365 VIA RIO	87.50	87.50	9.00	9.00	0.00	0.00	0.00	0.00	0.00	0.00	0.00	0.00	30316
308452016	15373 VIA RIO	87.50	87.50	9.00	9.00	0.00	0.00	0.00	0.00	0.00	0.00	0.00	0.00	30316
308453001	15297 AVENIDA ANILLO	87.50	87.50	9.00	9.00	0.00	0.00	0.00	0.00	0.00	0.00	0.00	0.00	30316
308453002	15305 AVENIDA ANILLO	87.50	87.50	9.00	9.00	0.00	0.00	0.00	0.00	0.00	0.00	0.00	0.00	30316
308453003	26604 CALLE BELDING	87.50	87.50	9.00	9.00	0.00	0.00	0.00	0.00	0.00	0.00	0.00	0.00	30316
308453004	26586 CALLE BELDING	87.50	87.50	9.00	9.00	0.00	0.00	0.00	0.00	0.00	0.00	0.00	0.00	30316
308453005	26568 CALLE BELDING	87.50	87.50	9.00	9.00	0.00	0.00	0.00	0.00	0.00	0.00	0.00	0.00	30316
308453006	26550 CALLE BELDING	87.50	87.50	9.00	9.00	0.00	0.00	0.00	0.00	0.00	0.00	0.00	0.00	30316
308453007	26532 CALLE BELDING	87.50	87.50	9.00	9.00	0.00	0.00	0.00	0.00	0.00	0.00	0.00	0.00	30316
308453008	26514 CALLE BELDING	87.50	87.50	9.00	9.00	0.00	0.00	0.00	0.00	0.00	0.00	0.00	0.00	30316
308453009	15288 AVD DE PORTUGAL	87.50	87.50	9.00	9.00	0.00	0.00	0.00	0.00	0.00	0.00	0.00	0.00	30316
308453010	15296 AVEN DE PORTUGAL	87.50	87.50	9.00	9.00	0.00	0.00	0.00	0.00	0.00	0.00	0.00	0.00	30316
308453011	15304 AVEN DE PORTUGAL	87.50	87.50	9.00	9.00	0.00	0.00	0.00	0.00	0.00	0.00	0.00	0.00	30316
308453012		87.50	87.50	9.00	9.00	0.00	0.00	0.00	0.00	0.00	0.00	0.00	0.00	
308453013		87.50	87.50	9.00	9.00	0.00	0.00	0.00	0.00	0.00	0.00	0.00	0.00	
308453014		87.50	87.50	9.00	9.00	0.00	0.00	0.00	0.00	0.00	0.00	0.00	0.00	
308454001	26571 CALLE BELDING	87.50	87.50	9.00	9.00	0.00	0.00	0.00	0.00	0.00	0.00	0.00	0.00	30316
308454002	26589 CALLE BELDING	87.50	87.50	9.00	9.00	0.00	0.00	0.00	0.00	0.00	0.00	0.00	0.00	30316
308454003	26607 CALLE BELDING	87.50	87.50	9.00	9.00	0.00	0.00	0.00	0.00	0.00	0.00	0.00	0.00	30316
308454004	26625 CALLE BELDING	87.50	87.50	9.00	9.00	0.00	0.00	0.00	0.00	0.00	0.00	0.00	0.00	30316
308454005	15337 AVENIDA ANILLO	87.50	87.50	9.00	9.00	0.00	0.00	0.00	0.00	0.00	0.00	0.00	0.00	30316
308454006	15345 AVENIDA ANILLO	87.50	87.50	9.00	9.00	0.00	0.00	0.00	0.00	0.00	0.00	0.00	0.00	30316
308454007	15353 AVENIDA ANILLO	87.50	87.50	9.00	9.00	0.00	0.00	0.00	0.00	0.00	0.00	0.00	0.00	30316
308454008	15361 AVENIDA ANILLO	87.50	87.50	9.00	9.00	0.00	0.00	0.00	0.00	0.00	0.00	0.00	0.00	30316
308454009	15369 AVENIDA ANILLO	87.50	87.50	9.00	9.00	0.00	0.00	0.00	0.00	0.00	0.00	0.00	0.00	30316
308454010	15377 AVENIDA ANILLO	87.50	87.50	9.00	9.00	0.00	0.00	0.00	0.00	0.00	0.00	0.00	0.00	30316

MORENO VALLEY COMMUNITY SERVICES DISTRICT
FISCAL YEAR 2015/16 MAXIMUM AND APPLIED PARCEL TAXES/CHARGES

ASSESSOR'S PARCEL NUMBER	SITUS ADDRESS	ZONE A		ZONE C		ZONE D		ZONE E		ZONE M		ZONE S		TRACT NUMBER
		MAXIMUM	APPLIED	MAXIMUM	APPLIED	MAXIMUM	APPLIED	MAXIMUM	APPLIED	MAXIMUM	APPLIED	MAXIMUM	APPLIED	
308454011	15385 AVENIDA ANILLO	87.50	87.50	9.00	9.00	0.00	0.00	0.00	0.00	0.00	0.00	0.00	0.00	30316
308454012	15393 AVENIDA ANILLO	87.50	87.50	9.00	9.00	0.00	0.00	0.00	0.00	0.00	0.00	0.00	0.00	30316
308454013	15401 AVENIDA ANILLO	87.50	87.50	9.00	9.00	0.00	0.00	0.00	0.00	0.00	0.00	0.00	0.00	30316
308454014	15398 VIA RIO	87.50	87.50	9.00	9.00	0.00	0.00	0.00	0.00	0.00	0.00	0.00	0.00	30316
308454015	15390 VIA RIO	87.50	87.50	9.00	9.00	0.00	0.00	0.00	0.00	0.00	0.00	0.00	0.00	30316
308454016	15382 VIA RIO	87.50	87.50	9.00	9.00	0.00	0.00	0.00	0.00	0.00	0.00	0.00	0.00	30316
308454017	15374 VIA RIO	87.50	87.50	9.00	9.00	0.00	0.00	0.00	0.00	0.00	0.00	0.00	0.00	30316
308454018	15366 VIA RIO	87.50	87.50	9.00	9.00	0.00	0.00	0.00	0.00	0.00	0.00	0.00	0.00	30316
308454019	15358 VIA RIO	87.50	87.50	9.00	9.00	0.00	0.00	0.00	0.00	0.00	0.00	0.00	0.00	30316
308454020	15350 VIA RIO	87.50	87.50	9.00	9.00	0.00	0.00	0.00	0.00	0.00	0.00	0.00	0.00	30316
308454021	15342 VIA RIO	87.50	87.50	9.00	9.00	0.00	0.00	0.00	0.00	0.00	0.00	0.00	0.00	30316
308454022	15334 VIA RIO	87.50	87.50	9.00	9.00	0.00	0.00	0.00	0.00	0.00	0.00	0.00	0.00	30316
308460001	26683 CALLE LUNA	87.50	87.50	9.00	9.00	0.00	0.00	0.00	0.00	0.00	0.00	0.00	0.00	30316
308460002	26701 CALLE LUNA	87.50	87.50	9.00	9.00	0.00	0.00	0.00	0.00	0.00	0.00	0.00	0.00	30316
308460003	26719 CALLE LUNA	87.50	87.50	9.00	9.00	0.00	0.00	0.00	0.00	0.00	0.00	0.00	0.00	30316
308460004	26737 CALLE LUNA	87.50	87.50	9.00	9.00	0.00	0.00	0.00	0.00	0.00	0.00	0.00	0.00	30316
308460005	26755 CALLE LUNA	87.50	87.50	9.00	9.00	0.00	0.00	0.00	0.00	0.00	0.00	0.00	0.00	30316
308460006	26773 CALLE LUNA	87.50	87.50	9.00	9.00	0.00	0.00	0.00	0.00	0.00	0.00	0.00	0.00	30316
308460007	26791 CALLE LUNA	87.50	87.50	9.00	9.00	0.00	0.00	0.00	0.00	0.00	0.00	0.00	0.00	30316
308460008	26809 CALLE LUNA	87.50	87.50	9.00	9.00	0.00	0.00	0.00	0.00	0.00	0.00	0.00	0.00	30316
308460009	26827 CALLE LUNA	87.50	87.50	9.00	9.00	0.00	0.00	0.00	0.00	0.00	0.00	0.00	0.00	30316
308460010	26845 CALLE LUNA	87.50	87.50	9.00	9.00	0.00	0.00	0.00	0.00	0.00	0.00	0.00	0.00	30316
308460011	26863 CALLE LUNA	87.50	87.50	9.00	9.00	0.00	0.00	0.00	0.00	0.00	0.00	0.00	0.00	30316
308460012	26899 CALLE LUNA	87.50	87.50	9.00	9.00	0.00	0.00	0.00	0.00	0.00	0.00	0.00	0.00	30316
308460013	26917 CALLE LUNA	87.50	87.50	9.00	9.00	0.00	0.00	0.00	0.00	0.00	0.00	0.00	0.00	30316
308460014	26935 CALLE LUNA	87.50	87.50	9.00	9.00	0.00	0.00	0.00	0.00	0.00	0.00	0.00	0.00	30316
308460015	26953 CALLE LUNA	87.50	87.50	9.00	9.00	0.00	0.00	0.00	0.00	0.00	0.00	0.00	0.00	30316
308460016	26971 CALLE LUNA	87.50	87.50	9.00	9.00	0.00	0.00	0.00	0.00	0.00	0.00	0.00	0.00	30316
308460017	15408 AVENIDA FIESTA	87.50	87.50	9.00	9.00	0.00	0.00	0.00	0.00	0.00	0.00	0.00	0.00	30316
308460018	15400 AVENIDA FIESTA	87.50	87.50	9.00	9.00	0.00	0.00	0.00	0.00	0.00	0.00	0.00	0.00	30316
308460019	15392 AVENIDA FIESTA	87.50	87.50	9.00	9.00	0.00	0.00	0.00	0.00	0.00	0.00	0.00	0.00	30316
308460020	15384 AVENIDA FIESTA	87.50	87.50	9.00	9.00	0.00	0.00	0.00	0.00	0.00	0.00	0.00	0.00	30316
308461001	15368 AVENIDA FIESTA	87.50	87.50	9.00	9.00	0.00	0.00	0.00	0.00	0.00	0.00	0.00	0.00	30316
308461002	15360 AVENIDA FIESTA	87.50	87.50	9.00	9.00	0.00	0.00	0.00	0.00	0.00	0.00	0.00	0.00	30316
308461003	15352 AVENIDA FIESTA	87.50	87.50	9.00	9.00	0.00	0.00	0.00	0.00	0.00	0.00	0.00	0.00	30316
308461004	15344 AVENIDA FIESTA	87.50	87.50	9.00	9.00	0.00	0.00	0.00	0.00	0.00	0.00	0.00	0.00	30316
308462001	15355 AVENIDA FIESTA	87.50	87.50	9.00	9.00	0.00	0.00	0.00	0.00	0.00	0.00	0.00	0.00	30316

MORENO VALLEY COMMUNITY SERVICES DISTRICT
FISCAL YEAR 2015/16 MAXIMUM AND APPLIED PARCEL TAXES/CHARGES

ASSESSOR'S PARCEL NUMBER	SITUS ADDRESS	ZONE A		ZONE C		ZONE D		ZONE E		ZONE M		ZONE S		TRACT NUMBER
		MAXIMUM	APPLIED	MAXIMUM	APPLIED	MAXIMUM	APPLIED	MAXIMUM	APPLIED	MAXIMUM	APPLIED	MAXIMUM	APPLIED	
308462002	15363 AVENIDA FIESTA	87.50	87.50	9.00	9.00	0.00	0.00	0.00	0.00	0.00	0.00	0.00	0.00	30316
308462003	15371 AVENIDA FIESTA	87.50	87.50	9.00	9.00	0.00	0.00	0.00	0.00	0.00	0.00	0.00	0.00	30316
308462004	15379 AVENIDA FIESTA	87.50	87.50	9.00	9.00	0.00	0.00	0.00	0.00	0.00	0.00	0.00	0.00	30316
308462005	15387 AVENIDA FIESTA	87.50	87.50	9.00	9.00	0.00	0.00	0.00	0.00	0.00	0.00	0.00	0.00	30316
308462006	15395 AVENIDA FIESTA	87.50	87.50	9.00	9.00	0.00	0.00	0.00	0.00	0.00	0.00	0.00	0.00	30316
308462007	15403 AVENIDA FIESTA	87.50	87.50	9.00	9.00	0.00	0.00	0.00	0.00	0.00	0.00	0.00	0.00	30316
308462008	15406 VIA LIDO	87.50	87.50	9.00	9.00	0.00	0.00	0.00	0.00	0.00	0.00	0.00	0.00	30316
308462009	15398 VIA LIDO	87.50	87.50	9.00	9.00	0.00	0.00	0.00	0.00	0.00	0.00	0.00	0.00	30316
308462010	15390 VIA LIDO	87.50	87.50	9.00	9.00	0.00	0.00	0.00	0.00	0.00	0.00	0.00	0.00	30316
308462011	15382 VIA LIDO	87.50	87.50	9.00	9.00	0.00	0.00	0.00	0.00	0.00	0.00	0.00	0.00	30316
308462012	15374 VIA LIDO	87.50	87.50	9.00	9.00	0.00	0.00	0.00	0.00	0.00	0.00	0.00	0.00	30316
308462013	15366 VIA LIDO	87.50	87.50	9.00	9.00	0.00	0.00	0.00	0.00	0.00	0.00	0.00	0.00	30316
308462014	15358 VIA LIDO	87.50	87.50	9.00	9.00	0.00	0.00	0.00	0.00	0.00	0.00	0.00	0.00	30316
308463001	26725 CALLE VEJAR	87.50	87.50	9.00	9.00	0.00	0.00	0.00	0.00	0.00	0.00	0.00	0.00	30316
308463002	26743 CALLE VEJAR	87.50	87.50	9.00	9.00	0.00	0.00	0.00	0.00	0.00	0.00	0.00	0.00	30316
308463003	26761 CALLE VEJAR	87.50	87.50	9.00	9.00	0.00	0.00	0.00	0.00	0.00	0.00	0.00	0.00	30316
308463004	26779 CALLE VEJAR	87.50	87.50	9.00	9.00	0.00	0.00	0.00	0.00	0.00	0.00	0.00	0.00	30316
308463005	26797 CALLE VEJAR	87.50	87.50	9.00	9.00	0.00	0.00	0.00	0.00	0.00	0.00	0.00	0.00	30316
308463006	15363 VIA LIDO	87.50	87.50	9.00	9.00	0.00	0.00	0.00	0.00	0.00	0.00	0.00	0.00	30316
308463007	15371 VIA LIDO	87.50	87.50	9.00	9.00	0.00	0.00	0.00	0.00	0.00	0.00	0.00	0.00	30316
308463008	15379 VIA LIDO	87.50	87.50	9.00	9.00	0.00	0.00	0.00	0.00	0.00	0.00	0.00	0.00	30316
308463009	15387 VIA LIDO	87.50	87.50	9.00	9.00	0.00	0.00	0.00	0.00	0.00	0.00	0.00	0.00	30316
308463010	15395 VIA LIDO	87.50	87.50	9.00	9.00	0.00	0.00	0.00	0.00	0.00	0.00	0.00	0.00	30316
308463011	26854 CALLE LUNA	87.50	87.50	9.00	9.00	0.00	0.00	0.00	0.00	0.00	0.00	0.00	0.00	30316
308463012	26836 CALLE LUNA	87.50	87.50	9.00	9.00	0.00	0.00	0.00	0.00	0.00	0.00	0.00	0.00	30316
308463013	26818 CALLE LUNA	87.50	87.50	9.00	9.00	0.00	0.00	0.00	0.00	0.00	0.00	0.00	0.00	30316
308463014	26800 CALLE LUNA	87.50	87.50	9.00	9.00	0.00	0.00	0.00	0.00	0.00	0.00	0.00	0.00	30316
308463015	15386 BARONA CT	87.50	87.50	9.00	9.00	0.00	0.00	0.00	0.00	0.00	0.00	0.00	0.00	30316
308463016	15378 BARONA CT	87.50	87.50	9.00	9.00	0.00	0.00	0.00	0.00	0.00	0.00	0.00	0.00	30316
308463017	15370 BARONA CT	87.50	87.50	9.00	9.00	0.00	0.00	0.00	0.00	0.00	0.00	0.00	0.00	30316
308463018	15375 BARONA CT	87.50	87.50	9.00	9.00	0.00	0.00	0.00	0.00	0.00	0.00	0.00	0.00	30316
308463019	15383 BARONA CT	87.50	87.50	9.00	9.00	0.00	0.00	0.00	0.00	0.00	0.00	0.00	0.00	30316
308463020	15391 BARONA CT	87.50	87.50	9.00	9.00	0.00	0.00	0.00	0.00	0.00	0.00	0.00	0.00	30316
308463021	15399 BARONA CT	87.50	87.50	9.00	9.00	0.00	0.00	0.00	0.00	0.00	0.00	0.00	0.00	30316
308463022	15407 BARONA CT	87.50	87.50	9.00	9.00	0.00	0.00	0.00	0.00	0.00	0.00	0.00	0.00	30316
308463023	15404 AVENIDA ANILLO	87.50	87.50	9.00	9.00	0.00	0.00	0.00	0.00	0.00	0.00	0.00	0.00	30316
308463024	15396 AVENIDA ANILLO	87.50	87.50	9.00	9.00	0.00	0.00	0.00	0.00	0.00	0.00	0.00	0.00	30316

MORENO VALLEY COMMUNITY SERVICES DISTRICT
FISCAL YEAR 2015/16 MAXIMUM AND APPLIED PARCEL TAXES/CHARGES

ASSESSOR'S PARCEL NUMBER	SITUS ADDRESS	ZONE A		ZONE C		ZONE D		ZONE E		ZONE M		ZONE S		TRACT NUMBER
		MAXIMUM	APPLIED	MAXIMUM	APPLIED	MAXIMUM	APPLIED	MAXIMUM	APPLIED	MAXIMUM	APPLIED	MAXIMUM	APPLIED	
308463025	15388 AVENIDA ANILLO	87.50	87.50	9.00	9.00	0.00	0.00	0.00	0.00	0.00	0.00	0.00	0.00	30316
308463026	15380 AVENIDA ANILLO	87.50	87.50	9.00	9.00	0.00	0.00	0.00	0.00	0.00	0.00	0.00	0.00	30316
308463027	15372 AVENIDA ANILLO	87.50	87.50	9.00	9.00	0.00	0.00	0.00	0.00	0.00	0.00	0.00	0.00	30316
308463028	15364 AVENIDA ANILLO	87.50	87.50	9.00	9.00	0.00	0.00	0.00	0.00	0.00	0.00	0.00	0.00	30316
308463029	15356 AVENIDA ANILLO	87.50	87.50	9.00	9.00	0.00	0.00	0.00	0.00	0.00	0.00	0.00	0.00	30316
308470001	15336 AVENIDA FIESTA	87.50	87.50	9.00	9.00	0.00	0.00	0.00	0.00	0.00	0.00	0.00	0.00	30316
308470002	15328 AVENIDA FIESTA	87.50	87.50	9.00	9.00	0.00	0.00	0.00	0.00	0.00	0.00	0.00	0.00	30316
308470003	15320 AVENIDA FIESTA	87.50	87.50	9.00	9.00	0.00	0.00	0.00	0.00	0.00	0.00	0.00	0.00	30316
308470004	15312 AVENIDA FIESTA	87.50	87.50	9.00	9.00	0.00	0.00	0.00	0.00	0.00	0.00	0.00	0.00	30316
308470005	15304 AVENIDA FIESTA	87.50	87.50	9.00	9.00	0.00	0.00	0.00	0.00	0.00	0.00	0.00	0.00	30316
308470006	15296 AVENIDA FIESTA	87.50	87.50	9.00	9.00	0.00	0.00	0.00	0.00	0.00	0.00	0.00	0.00	30316
308470007	15288 AVENIDA FIESTA	87.50	87.50	9.00	9.00	0.00	0.00	0.00	0.00	0.00	0.00	0.00	0.00	30316
308470008	15280 AVENIDA FIESTA	87.50	87.50	9.00	9.00	0.00	0.00	0.00	0.00	0.00	0.00	0.00	0.00	30316
308470009	15283 AVENIDA FIESTA	87.50	87.50	9.00	9.00	0.00	0.00	0.00	0.00	0.00	0.00	0.00	0.00	30316
308470010	15291 AVEN FIESTA	87.50	87.50	9.00	9.00	0.00	0.00	0.00	0.00	0.00	0.00	0.00	0.00	30316
308470011	15299 AVENIDA FIESTA	87.50	87.50	9.00	9.00	0.00	0.00	0.00	0.00	0.00	0.00	0.00	0.00	30316
308470012	15307 AVENIDA FIESTA	87.50	87.50	9.00	9.00	0.00	0.00	0.00	0.00	0.00	0.00	0.00	0.00	30316
308470013	15315 AVENIDA FIESTA	87.50	87.50	9.00	9.00	0.00	0.00	0.00	0.00	0.00	0.00	0.00	0.00	30316
308470014	15323 AVENIDA FIESTA	87.50	87.50	9.00	9.00	0.00	0.00	0.00	0.00	0.00	0.00	0.00	0.00	30316
308470015	15331 AVENIDA FIESTA	87.50	87.50	9.00	9.00	0.00	0.00	0.00	0.00	0.00	0.00	0.00	0.00	30316
308470016	26890 CALLE VEJAR	87.50	87.50	9.00	9.00	0.00	0.00	0.00	0.00	0.00	0.00	0.00	0.00	30316
308470017	26872 CALLE VEJAR	87.50	87.50	9.00	9.00	0.00	0.00	0.00	0.00	0.00	0.00	0.00	0.00	30316
308470018	26854 CALLE VEJAR	87.50	87.50	9.00	9.00	0.00	0.00	0.00	0.00	0.00	0.00	0.00	0.00	30316
308470019	26836 CALLE VEJAR	87.50	87.50	9.00	9.00	0.00	0.00	0.00	0.00	0.00	0.00	0.00	0.00	30316
308470020	26818 CALLE VEJAR	87.50	87.50	9.00	9.00	0.00	0.00	0.00	0.00	0.00	0.00	0.00	0.00	30316
308470021	15338 VIA MARAVILLA	87.50	87.50	9.00	9.00	0.00	0.00	0.00	0.00	0.00	0.00	0.00	0.00	30316
308470022	15330 VIA MARAVILLA	87.50	87.50	9.00	9.00	0.00	0.00	0.00	0.00	0.00	0.00	0.00	0.00	30316
308470023	15322 VIA MARAVILLA	87.50	87.50	9.00	9.00	0.00	0.00	0.00	0.00	0.00	0.00	0.00	0.00	30316
308470024	15314 VIA MARAVILLA	87.50	87.50	9.00	9.00	0.00	0.00	0.00	0.00	0.00	0.00	0.00	0.00	30316
308470025	26821 VISTA ALLEGRE	87.50	87.50	9.00	9.00	0.00	0.00	0.00	0.00	0.00	0.00	0.00	0.00	30316
308470026	26839 VISTA ALLEGRE	87.50	87.50	9.00	9.00	0.00	0.00	0.00	0.00	0.00	0.00	0.00	0.00	30316
308470027	26857 VISTA ALLEGRE	87.50	87.50	9.00	9.00	0.00	0.00	0.00	0.00	0.00	0.00	0.00	0.00	30316
308470028	26875 VISTA ALLEGRE	87.50	87.50	9.00	9.00	0.00	0.00	0.00	0.00	0.00	0.00	0.00	0.00	30316
308470029	26866 VISTA ALLEGRE	87.50	87.50	9.00	9.00	0.00	0.00	0.00	0.00	0.00	0.00	0.00	0.00	30316
308470030	26848 VISTA ALLEGRE	87.50	87.50	9.00	9.00	0.00	0.00	0.00	0.00	0.00	0.00	0.00	0.00	30316
308470031	26830 VISTA ALLEGRE	87.50	87.50	9.00	9.00	0.00	0.00	0.00	0.00	0.00	0.00	0.00	0.00	30316
308470032	26812 VISTA ALLEGRE	87.50	87.50	9.00	9.00	0.00	0.00	0.00	0.00	0.00	0.00	0.00	0.00	30316

MORENO VALLEY COMMUNITY SERVICES DISTRICT
FISCAL YEAR 2015/16 MAXIMUM AND APPLIED PARCEL TAXES/CHARGES

ASSESSOR'S PARCEL NUMBER	SITUS ADDRESS	ZONE A		ZONE C		ZONE D		ZONE E		ZONE M		ZONE S		TRACT NUMBER
		MAXIMUM	APPLIED	MAXIMUM	APPLIED	MAXIMUM	APPLIED	MAXIMUM	APPLIED	MAXIMUM	APPLIED	MAXIMUM	APPLIED	
308470033	26794 VISTA ALLEGRE	87.50	87.50	9.00	9.00	0.00	0.00	0.00	0.00	0.00	0.00	0.00	0.00	30316
308470034	26776 VISTA ALLEGRE	87.50	87.50	9.00	9.00	0.00	0.00	0.00	0.00	0.00	0.00	0.00	0.00	30316
308470035	26758 VISTA ALLEGRE	87.50	87.50	9.00	9.00	0.00	0.00	0.00	0.00	0.00	0.00	0.00	0.00	30316
308470036	15295 VIA MARAVILLA	87.50	87.50	9.00	9.00	0.00	0.00	0.00	0.00	0.00	0.00	0.00	0.00	30316
308470037	15303 VIA MARAVILLA	87.50	87.50	9.00	9.00	0.00	0.00	0.00	0.00	0.00	0.00	0.00	0.00	30316
308470038	15311 VIA MARAVILLA	87.50	87.50	9.00	9.00	0.00	0.00	0.00	0.00	0.00	0.00	0.00	0.00	30316
308470039	15319 VIA MARAVILLA	87.50	87.50	9.00	9.00	0.00	0.00	0.00	0.00	0.00	0.00	0.00	0.00	30316
308470040	15327 VIA MARAVILLA	87.50	87.50	9.00	9.00	0.00	0.00	0.00	0.00	0.00	0.00	0.00	0.00	30316
308470041	15335 VIA MARAVILLA	87.50	87.50	9.00	9.00	0.00	0.00	0.00	0.00	0.00	0.00	0.00	0.00	30316
308470042	15340 AVENIDA ANILLO	87.50	87.50	9.00	9.00	0.00	0.00	0.00	0.00	0.00	0.00	0.00	0.00	30316
308470043	15332 AVENIDA ANILLO	87.50	87.50	9.00	9.00	0.00	0.00	0.00	0.00	0.00	0.00	0.00	0.00	30316
308470044	15324 AVENIDA ANILLO	87.50	87.50	9.00	9.00	0.00	0.00	0.00	0.00	0.00	0.00	0.00	0.00	30316
308470045	15316 AVENIDA ANILLO	87.50	87.50	9.00	9.00	0.00	0.00	0.00	0.00	0.00	0.00	0.00	0.00	30316
308470046	15308 AVENIDA ANILLO	87.50	87.50	9.00	9.00	0.00	0.00	0.00	0.00	0.00	0.00	0.00	0.00	30316
308470047	15300 AVENIDA ANILLO	87.50	87.50	9.00	9.00	0.00	0.00	0.00	0.00	0.00	0.00	0.00	0.00	30316
308470048	15292 AVENIDA ANILLO	87.50	87.50	9.00	9.00	0.00	0.00	0.00	0.00	0.00	0.00	0.00	0.00	30316
308470049		87.50	87.50	9.00	9.00	0.00	0.00	0.00	0.00	0.00	0.00	0.00	0.00	
308470050		87.50	87.50	9.00	9.00	0.00	0.00	0.00	0.00	0.00	0.00	0.00	0.00	
308470051		87.50	87.50	9.00	9.00	0.00	0.00	0.00	0.00	0.00	0.00	0.00	0.00	
308480001	17234 CLEVELAND BAY WAY	87.50	87.50	9.00	9.00	0.00	0.00	0.00	0.00	0.00	0.00	0.00	0.00	30318
308480002	17220 CLEVELAND BAY WAY	87.50	87.50	9.00	9.00	0.00	0.00	0.00	0.00	0.00	0.00	0.00	0.00	30318
308480003	17206 CLEVELAND BAY WAY	87.50	87.50	9.00	9.00	0.00	0.00	0.00	0.00	0.00	0.00	0.00	0.00	30318
308480004	17192 CLEVELAND BAY WAY	87.50	87.50	9.00	9.00	0.00	0.00	0.00	0.00	0.00	0.00	0.00	0.00	30318
308480005	17178 CLEVELAND BAY WAY	87.50	87.50	9.00	9.00	0.00	0.00	0.00	0.00	0.00	0.00	0.00	0.00	30318
308480006	17181 ANDALUSAN CT	87.50	87.50	9.00	9.00	0.00	0.00	0.00	0.00	0.00	0.00	0.00	0.00	30318
308480007	17195 ANDALUSAN CT	87.50	87.50	9.00	9.00	0.00	0.00	0.00	0.00	0.00	0.00	0.00	0.00	30318
308480008	17209 ANDALUSAN CT	87.50	87.50	9.00	9.00	0.00	0.00	0.00	0.00	0.00	0.00	0.00	0.00	30318
308480009	17214 ANDALUSAN CT	87.50	87.50	9.00	9.00	0.00	0.00	0.00	0.00	0.00	0.00	0.00	0.00	30318
308480010	17200 ANDALUSAN CT	87.50	87.50	9.00	9.00	0.00	0.00	0.00	0.00	0.00	0.00	0.00	0.00	30318
308480011	17186 ANDALUSAN CT	87.50	87.50	9.00	9.00	0.00	0.00	0.00	0.00	0.00	0.00	0.00	0.00	30318
308480013	17164 CLEVELAND BAY WAY	87.50	87.50	9.00	9.00	0.00	0.00	0.00	0.00	0.00	0.00	0.00	0.00	30318
308480014	17150 CLEVELAND BAY WAY	87.50	87.50	9.00	9.00	0.00	0.00	0.00	0.00	0.00	0.00	0.00	0.00	30318
308480015	17136 CLEVELAND BAY WAY	87.50	87.50	9.00	9.00	0.00	0.00	0.00	0.00	0.00	0.00	0.00	0.00	30318
308480016	17139 ANDALUSAN CT	87.50	87.50	9.00	9.00	0.00	0.00	0.00	0.00	0.00	0.00	0.00	0.00	30318
308480017	17153 ANDALUSAN CT	87.50	87.50	9.00	9.00	0.00	0.00	0.00	0.00	0.00	0.00	0.00	0.00	30318
308480018	17167 ANDALUSAN CT	87.50	87.50	9.00	9.00	0.00	0.00	0.00	0.00	0.00	0.00	0.00	0.00	30318
308480021	26238 CALICO LN	87.50	87.50	9.00	9.00	0.00	0.00	0.00	0.00	0.00	0.00	0.00	0.00	30318

MORENO VALLEY COMMUNITY SERVICES DISTRICT
FISCAL YEAR 2015/16 MAXIMUM AND APPLIED PARCEL TAXES/CHARGES

ASSESSOR'S PARCEL NUMBER	SITUS ADDRESS	ZONE A		ZONE C		ZONE D		ZONE E		ZONE M		ZONE S		TRACT NUMBER
		MAXIMUM	APPLIED	MAXIMUM	APPLIED	MAXIMUM	APPLIED	MAXIMUM	APPLIED	MAXIMUM	APPLIED	MAXIMUM	APPLIED	
308480022	26222 CALICO LN	87.50	87.50	9.00	9.00	0.00	0.00	0.00	0.00	0.00	0.00	0.00	0.00	30318
308480023	26206 CALICO LN	87.50	87.50	9.00	9.00	0.00	0.00	0.00	0.00	0.00	0.00	0.00	0.00	30318
308480024	26190 CALICO LN	87.50	87.50	9.00	9.00	0.00	0.00	0.00	0.00	0.00	0.00	0.00	0.00	30318
308481001	17074 VIA XAVIER	87.50	87.50	9.00	9.00	0.00	0.00	0.00	0.00	0.00	0.00	0.00	0.00	30318
308481002	17092 VIA XAVIER	87.50	87.50	9.00	9.00	0.00	0.00	0.00	0.00	0.00	0.00	0.00	0.00	30318
308481003	17105 CLEVELAND BAY WAY	87.50	87.50	9.00	9.00	0.00	0.00	0.00	0.00	0.00	0.00	0.00	0.00	30318
308481004	17087 CLEVELAND BAY WAY	87.50	87.50	9.00	9.00	0.00	0.00	0.00	0.00	0.00	0.00	0.00	0.00	30318
308481005	17110 VIA XAVIER	87.50	87.50	9.00	9.00	0.00	0.00	0.00	0.00	0.00	0.00	0.00	0.00	30318
308481006	17128 VIA XAVIER	87.50	87.50	9.00	9.00	0.00	0.00	0.00	0.00	0.00	0.00	0.00	0.00	30318
308481007	17146 VIA XAVIER	87.50	87.50	9.00	9.00	0.00	0.00	0.00	0.00	0.00	0.00	0.00	0.00	30318
308481008	17213 CLEVELAND BAY WAY	87.50	87.50	9.00	9.00	0.00	0.00	0.00	0.00	0.00	0.00	0.00	0.00	30318
308481009	17195 CLEVELAND BAY WAY	87.50	87.50	9.00	9.00	0.00	0.00	0.00	0.00	0.00	0.00	0.00	0.00	30318
308481010	17177 CLEVELAND BAY WAY	87.50	87.50	9.00	9.00	0.00	0.00	0.00	0.00	0.00	0.00	0.00	0.00	30318
308481011	17159 CLEVELAND BAY WAY	87.50	87.50	9.00	9.00	0.00	0.00	0.00	0.00	0.00	0.00	0.00	0.00	30318
308481012	17141 CLEVELAND BAY WAY	87.50	87.50	9.00	9.00	0.00	0.00	0.00	0.00	0.00	0.00	0.00	0.00	30318
308481013	17123 CLEVELAND BAY WAY	87.50	87.50	9.00	9.00	0.00	0.00	0.00	0.00	0.00	0.00	0.00	0.00	30318
308490001	26193 PERCHERON CIR	87.50	87.50	9.00	9.00	0.00	0.00	0.00	0.00	0.00	0.00	0.00	0.00	30318
308490002	26209 PERCHERON CIR	87.50	87.50	9.00	9.00	0.00	0.00	0.00	0.00	0.00	0.00	0.00	0.00	30318
308490003	26225 PERCHERON CIR	87.50	87.50	9.00	9.00	0.00	0.00	0.00	0.00	0.00	0.00	0.00	0.00	30318
308490004	26241 PERCHERON CIR	87.50	87.50	9.00	9.00	0.00	0.00	0.00	0.00	0.00	0.00	0.00	0.00	30318
308490006	26220 PERCHERON CIR	87.50	87.50	9.00	9.00	0.00	0.00	0.00	0.00	0.00	0.00	0.00	0.00	30318
308490007	26204 PERCHERON CIR	87.50	87.50	9.00	9.00	0.00	0.00	0.00	0.00	0.00	0.00	0.00	0.00	30318
308490008	26188 PERCHERON CIR	87.50	87.50	9.00	9.00	0.00	0.00	0.00	0.00	0.00	0.00	0.00	0.00	30318
308490009	26191 FILLY LN	87.50	87.50	9.00	9.00	0.00	0.00	0.00	0.00	0.00	0.00	0.00	0.00	30318
308490010	26207 FILLY LN	87.50	87.50	9.00	9.00	0.00	0.00	0.00	0.00	0.00	0.00	0.00	0.00	30318
308490011	26223 FILLY LN	87.50	87.50	9.00	9.00	0.00	0.00	0.00	0.00	0.00	0.00	0.00	0.00	30318
308490014	16912 FOX TROT LN	87.50	87.50	9.00	9.00	0.00	0.00	0.00	0.00	0.00	0.00	0.00	0.00	30318
308490015	16896 FOX TROT LN	87.50	87.50	9.00	9.00	0.00	0.00	0.00	0.00	0.00	0.00	0.00	0.00	30318
308490016	16880 FOX TROT LN	87.50	87.50	9.00	9.00	0.00	0.00	0.00	0.00	0.00	0.00	0.00	0.00	30318
308490017	16864 FOX TROT LN	87.50	87.50	9.00	9.00	0.00	0.00	0.00	0.00	0.00	0.00	0.00	0.00	30318
308490022	26236 PERCHERON CIR	87.50	87.50	9.00	9.00	0.00	0.00	0.00	0.00	0.00	0.00	0.00	0.00	30318
308490024	26239 FILLY LN	87.50	87.50	9.00	9.00	0.00	0.00	0.00	0.00	0.00	0.00	0.00	0.00	30318
308490025	16928 FOX TROT LN	87.50	87.50	9.00	9.00	0.00	0.00	0.00	0.00	0.00	0.00	0.00	0.00	30318
308491001	16912 VIA XAVIER	87.50	87.50	9.00	9.00	0.00	0.00	0.00	0.00	0.00	0.00	0.00	0.00	30318
308491002	16930 VIA XAVIER	87.50	87.50	9.00	9.00	0.00	0.00	0.00	0.00	0.00	0.00	0.00	0.00	30318
308491003	16948 VIA XAVIER	87.50	87.50	9.00	9.00	0.00	0.00	0.00	0.00	0.00	0.00	0.00	0.00	30318
308491004	16966 VIA XAVIER	87.50	87.50	9.00	9.00	0.00	0.00	0.00	0.00	0.00	0.00	0.00	0.00	30318

MORENO VALLEY COMMUNITY SERVICES DISTRICT
FISCAL YEAR 2015/16 MAXIMUM AND APPLIED PARCEL TAXES/CHARGES

ASSESSOR'S PARCEL NUMBER	SITUS ADDRESS	ZONE A		ZONE C		ZONE D		ZONE E		ZONE M		ZONE S		TRACT NUMBER
		MAXIMUM	APPLIED	MAXIMUM	APPLIED	MAXIMUM	APPLIED	MAXIMUM	APPLIED	MAXIMUM	APPLIED	MAXIMUM	APPLIED	
308491005	16984 VIA XAVIER	87.50	87.50	9.00	9.00	0.00	0.00	0.00	0.00	0.00	0.00	0.00	0.00	30318
308491006	17002 VIA XAVIER	87.50	87.50	9.00	9.00	0.00	0.00	0.00	0.00	0.00	0.00	0.00	0.00	30318
308491007	17020 VIA XAVIER	87.50	87.50	9.00	9.00	0.00	0.00	0.00	0.00	0.00	0.00	0.00	0.00	30318
308491008	17038 VIA XAVIER	87.50	87.50	9.00	9.00	0.00	0.00	0.00	0.00	0.00	0.00	0.00	0.00	30318
308491009	17056 VIA XAVIER	87.50	87.50	9.00	9.00	0.00	0.00	0.00	0.00	0.00	0.00	0.00	0.00	30318
308491010	17069 CLEVELAND BAY WAY	87.50	87.50	9.00	9.00	0.00	0.00	0.00	0.00	0.00	0.00	0.00	0.00	30318
308491011	17051 CLEVELAND BAY WAY	87.50	87.50	9.00	9.00	0.00	0.00	0.00	0.00	0.00	0.00	0.00	0.00	30318
308491012	17033 CLEVELAND BAY WAY	87.50	87.50	9.00	9.00	0.00	0.00	0.00	0.00	0.00	0.00	0.00	0.00	30318
308491013	17015 CLEVELAND BAY WAY	87.50	87.50	9.00	9.00	0.00	0.00	0.00	0.00	0.00	0.00	0.00	0.00	30318
308491014	16997 CLEVELAND BAY WAY	87.50	87.50	9.00	9.00	0.00	0.00	0.00	0.00	0.00	0.00	0.00	0.00	30318
308491015	16979 CLEVELAND BAY WAY	87.50	87.50	9.00	9.00	0.00	0.00	0.00	0.00	0.00	0.00	0.00	0.00	30318
308491016	16961 CLEVELAND BAY WAY	87.50	87.50	9.00	9.00	0.00	0.00	0.00	0.00	0.00	0.00	0.00	0.00	30318
308491017	16943 CLEVELAND BAY WAY	87.50	87.50	9.00	9.00	0.00	0.00	0.00	0.00	0.00	0.00	0.00	0.00	30318
308491018	26170 FILLY LN	87.50	87.50	9.00	9.00	0.00	0.00	0.00	0.00	0.00	0.00	0.00	0.00	30318
308491019	26186 FILLY LN	87.50	87.50	9.00	9.00	0.00	0.00	0.00	0.00	0.00	0.00	0.00	0.00	30318
308491020	26202 FILLY LN	87.50	87.50	9.00	9.00	0.00	0.00	0.00	0.00	0.00	0.00	0.00	0.00	30318
308491021	26218 FILLY LN	87.50	87.50	9.00	9.00	0.00	0.00	0.00	0.00	0.00	0.00	0.00	0.00	30318
308491022	16881 FOX TROT LN	87.50	87.50	9.00	9.00	0.00	0.00	0.00	0.00	0.00	0.00	0.00	0.00	30318
308491023	16863 FOX TROT LN	87.50	87.50	9.00	9.00	0.00	0.00	0.00	0.00	0.00	0.00	0.00	0.00	30318
308500001	16848 FOX TROT LN	87.50	87.50	9.00	9.00	0.00	0.00	0.00	0.00	0.00	0.00	0.00	0.00	30318
308500002	16832 FOX TROT LN	87.50	87.50	9.00	9.00	0.00	0.00	0.00	0.00	0.00	0.00	0.00	0.00	30318
308500003	16816 FOX TROT LN	87.50	87.50	9.00	9.00	0.00	0.00	0.00	0.00	0.00	0.00	0.00	0.00	30318
308500004	16800 FOX TROT LN	87.50	87.50	9.00	9.00	0.00	0.00	0.00	0.00	0.00	0.00	0.00	0.00	30318
308500005	16784 FOX TROT LN	87.50	87.50	9.00	9.00	0.00	0.00	0.00	0.00	0.00	0.00	0.00	0.00	30318
308500006	16768 FOX TROT LN	87.50	87.50	9.00	9.00	0.00	0.00	0.00	0.00	0.00	0.00	0.00	0.00	30318
308500007	16752 FOX TROT LN	87.50	87.50	9.00	9.00	0.00	0.00	0.00	0.00	0.00	0.00	0.00	0.00	30318
308500008	16736 FOX TROT LN	87.50	87.50	9.00	9.00	0.00	0.00	0.00	0.00	0.00	0.00	0.00	0.00	30318
308501001	26043 CORONET CIR	87.50	87.50	9.00	9.00	0.00	0.00	0.00	0.00	0.00	0.00	0.00	0.00	30318
308501002	26031 CORONET CIR	87.50	87.50	9.00	9.00	0.00	0.00	0.00	0.00	0.00	0.00	0.00	0.00	30318
308501003	26019 CORONET CIR	87.50	87.50	9.00	9.00	0.00	0.00	0.00	0.00	0.00	0.00	0.00	0.00	30318
308501004	26007 CORONET CIR	87.50	87.50	9.00	9.00	0.00	0.00	0.00	0.00	0.00	0.00	0.00	0.00	30318
308501005	26038 VIA XAVIER	87.50	87.50	9.00	9.00	0.00	0.00	0.00	0.00	0.00	0.00	0.00	0.00	30318
308501006	26050 VIA XAVIER	87.50	87.50	9.00	9.00	0.00	0.00	0.00	0.00	0.00	0.00	0.00	0.00	30318
308502001	16770 WITHERS WAY	87.50	87.50	9.00	9.00	0.00	0.00	0.00	0.00	0.00	0.00	0.00	0.00	30318
308502002	16788 WITHERS WAY	87.50	87.50	9.00	9.00	0.00	0.00	0.00	0.00	0.00	0.00	0.00	0.00	30318
308502003	16806 VIA XAVIER	87.50	87.50	9.00	9.00	0.00	0.00	0.00	0.00	0.00	0.00	0.00	0.00	30318
308502004	16822 VIA XAVIER	87.50	87.50	9.00	9.00	0.00	0.00	0.00	0.00	0.00	0.00	0.00	0.00	30318

MORENO VALLEY COMMUNITY SERVICES DISTRICT
FISCAL YEAR 2015/16 MAXIMUM AND APPLIED PARCEL TAXES/CHARGES

ASSESSOR'S PARCEL NUMBER	SITUS ADDRESS	ZONE A		ZONE C		ZONE D		ZONE E		ZONE M		ZONE S		TRACT NUMBER
		MAXIMUM	APPLIED	MAXIMUM	APPLIED	MAXIMUM	APPLIED	MAXIMUM	APPLIED	MAXIMUM	APPLIED	MAXIMUM	APPLIED	
308502005	16840 VIA XAVIER	87.50	87.50	9.00	9.00	0.00	0.00	0.00	0.00	0.00	0.00	0.00	0.00	30318
308502006	16858 VIA XAVIER	87.50	87.50	9.00	9.00	0.00	0.00	0.00	0.00	0.00	0.00	0.00	0.00	30318
308502007	16876 VIA XAVIER	87.50	87.50	9.00	9.00	0.00	0.00	0.00	0.00	0.00	0.00	0.00	0.00	30318
308502008	16894 VIA XAVIER	87.50	87.50	9.00	9.00	0.00	0.00	0.00	0.00	0.00	0.00	0.00	0.00	30318
308502009	16847 FOX TROT LN	87.50	87.50	9.00	9.00	0.00	0.00	0.00	0.00	0.00	0.00	0.00	0.00	30318
308502010	16831 FOX TROT LN	87.50	87.50	9.00	9.00	0.00	0.00	0.00	0.00	0.00	0.00	0.00	0.00	30318
308502011	16815 FOX TROT LN	87.50	87.50	9.00	9.00	0.00	0.00	0.00	0.00	0.00	0.00	0.00	0.00	30318
308502012	16799 FOX TROT LN	87.50	87.50	9.00	9.00	0.00	0.00	0.00	0.00	0.00	0.00	0.00	0.00	30318
308502013	16783 FOX TROT LN	87.50	87.50	9.00	9.00	0.00	0.00	0.00	0.00	0.00	0.00	0.00	0.00	30318
308502014	16767 FOX TROT LN	87.50	87.50	9.00	9.00	0.00	0.00	0.00	0.00	0.00	0.00	0.00	0.00	30318
308502015	16751 FOX TROT LN	87.50	87.50	9.00	9.00	0.00	0.00	0.00	0.00	0.00	0.00	0.00	0.00	30318
308502016	16735 FOX TROT LN	87.50	87.50	9.00	9.00	0.00	0.00	0.00	0.00	0.00	0.00	0.00	0.00	30318
308502017	16748 COLT WAY	87.50	87.50	9.00	9.00	0.00	0.00	0.00	0.00	0.00	0.00	0.00	0.00	30318
308502018	16764 COLT WAY	87.50	87.50	9.00	9.00	0.00	0.00	0.00	0.00	0.00	0.00	0.00	0.00	30318
308502019	16780 COLT WAY	87.50	87.50	9.00	9.00	0.00	0.00	0.00	0.00	0.00	0.00	0.00	0.00	30318
308502020	16796 COLT WAY	87.50	87.50	9.00	9.00	0.00	0.00	0.00	0.00	0.00	0.00	0.00	0.00	30318
308502021	16812 COLT WAY	87.50	87.50	9.00	9.00	0.00	0.00	0.00	0.00	0.00	0.00	0.00	0.00	30318
308502022	16828 COLT WAY	87.50	87.50	9.00	9.00	0.00	0.00	0.00	0.00	0.00	0.00	0.00	0.00	30318
308502023	16836 COLT WAY	87.50	87.50	9.00	9.00	0.00	0.00	0.00	0.00	0.00	0.00	0.00	0.00	30318
308502024	16839 COLT WAY	87.50	87.50	9.00	9.00	0.00	0.00	0.00	0.00	0.00	0.00	0.00	0.00	30318
308502025	16831 COLT WAY	87.50	87.50	9.00	9.00	0.00	0.00	0.00	0.00	0.00	0.00	0.00	0.00	30318
308502026	16815 COLT WAY	87.50	87.50	9.00	9.00	0.00	0.00	0.00	0.00	0.00	0.00	0.00	0.00	30318
308502027	16799 COLT WAY	87.50	87.50	9.00	9.00	0.00	0.00	0.00	0.00	0.00	0.00	0.00	0.00	30318
308502028	16783 COLT WAY	87.50	87.50	9.00	9.00	0.00	0.00	0.00	0.00	0.00	0.00	0.00	0.00	30318
308502029	16767 COLT WAY	87.50	87.50	9.00	9.00	0.00	0.00	0.00	0.00	0.00	0.00	0.00	0.00	30318
308502030	16751 COLT WAY	87.50	87.50	9.00	9.00	0.00	0.00	0.00	0.00	0.00	0.00	0.00	0.00	30318
308510001	16720 FOX TROT LN	87.50	87.50	9.00	9.00	0.00	0.00	0.00	0.00	0.00	0.00	0.00	0.00	30318
308510002	16704 FOX TROT LN	87.50	87.50	9.00	9.00	0.00	0.00	0.00	0.00	0.00	0.00	0.00	0.00	30318
308510003	16672 FOX TROT LN	87.50	87.50	9.00	9.00	0.00	0.00	0.00	0.00	0.00	0.00	0.00	0.00	30318
308510004	16656 FOX TROT LN	87.50	87.50	9.00	9.00	0.00	0.00	0.00	0.00	0.00	0.00	0.00	0.00	30318
308510005	26262 SHETLAND LN	87.50	87.50	9.00	9.00	0.00	0.00	0.00	0.00	0.00	0.00	0.00	0.00	30318
308510006	26248 SHETLAND LN	87.50	87.50	9.00	9.00	0.00	0.00	0.00	0.00	0.00	0.00	0.00	0.00	30318
308510007	26232 SHETLAND LN	87.50	87.50	9.00	9.00	0.00	0.00	0.00	0.00	0.00	0.00	0.00	0.00	30318
308510008	26216 SHETLAND LN	87.50	87.50	9.00	9.00	0.00	0.00	0.00	0.00	0.00	0.00	0.00	0.00	30318
308510009	26200 SHETLAND LN	87.50	87.50	9.00	9.00	0.00	0.00	0.00	0.00	0.00	0.00	0.00	0.00	30318
308510010	16620 COLT WAY	87.50	87.50	9.00	9.00	0.00	0.00	0.00	0.00	0.00	0.00	0.00	0.00	30318
308510011	16592 COLT WAY	87.50	87.50	9.00	9.00	0.00	0.00	0.00	0.00	0.00	0.00	0.00	0.00	30318

MORENO VALLEY COMMUNITY SERVICES DISTRICT
FISCAL YEAR 2015/16 MAXIMUM AND APPLIED PARCEL TAXES/CHARGES

ASSESSOR'S PARCEL NUMBER	SITUS ADDRESS	ZONE A		ZONE C		ZONE D		ZONE E		ZONE M		ZONE S		TRACT NUMBER
		MAXIMUM	APPLIED	MAXIMUM	APPLIED	MAXIMUM	APPLIED	MAXIMUM	APPLIED	MAXIMUM	APPLIED	MAXIMUM	APPLIED	
308510012	16568 COLT WAY	87.50	87.50	9.00	9.00	0.00	0.00	0.00	0.00	0.00	0.00	0.00	0.00	30318
308511001	16559 COLT WAY	87.50	87.50	9.00	9.00	0.00	0.00	0.00	0.00	0.00	0.00	0.00	0.00	30318
308511002	16575 COLT WAY	87.50	87.50	9.00	9.00	0.00	0.00	0.00	0.00	0.00	0.00	0.00	0.00	30318
308511003	16591 COLT WAY	87.50	87.50	9.00	9.00	0.00	0.00	0.00	0.00	0.00	0.00	0.00	0.00	30318
308511004	16607 COLT WAY	87.50	87.50	9.00	9.00	0.00	0.00	0.00	0.00	0.00	0.00	0.00	0.00	30318
308511005	16623 COLT WAY	87.50	87.50	9.00	9.00	0.00	0.00	0.00	0.00	0.00	0.00	0.00	0.00	30318
308511006	16639 COLT WAY	87.50	87.50	9.00	9.00	0.00	0.00	0.00	0.00	0.00	0.00	0.00	0.00	30318
308511007	16655 COLT WAY	87.50	87.50	9.00	9.00	0.00	0.00	0.00	0.00	0.00	0.00	0.00	0.00	30318
308511008	16671 COLT WAY	87.50	87.50	9.00	9.00	0.00	0.00	0.00	0.00	0.00	0.00	0.00	0.00	30318
308511009	16687 COLT WAY	87.50	87.50	9.00	9.00	0.00	0.00	0.00	0.00	0.00	0.00	0.00	0.00	30318
308511010	16703 COLT WAY	87.50	87.50	9.00	9.00	0.00	0.00	0.00	0.00	0.00	0.00	0.00	0.00	30318
308511011	16719 COLT WAY	87.50	87.50	9.00	9.00	0.00	0.00	0.00	0.00	0.00	0.00	0.00	0.00	30318
308511012	16724 WITHERS WAY	87.50	87.50	9.00	9.00	0.00	0.00	0.00	0.00	0.00	0.00	0.00	0.00	30318
308511013	16710 WITHERS WAY	87.50	87.50	9.00	9.00	0.00	0.00	0.00	0.00	0.00	0.00	0.00	0.00	30318
308511014	16696 WITHERS WAY	87.50	87.50	9.00	9.00	0.00	0.00	0.00	0.00	0.00	0.00	0.00	0.00	30318
308511015	16682 WITHERS WAY	87.50	87.50	9.00	9.00	0.00	0.00	0.00	0.00	0.00	0.00	0.00	0.00	30318
308511016	16670 WITHERS WAY	87.50	87.50	9.00	9.00	0.00	0.00	0.00	0.00	0.00	0.00	0.00	0.00	30318
308511017	16654 WITHERS WAY	87.50	87.50	9.00	9.00	0.00	0.00	0.00	0.00	0.00	0.00	0.00	0.00	30318
308511018	16640 WITHERS WAY	87.50	87.50	9.00	9.00	0.00	0.00	0.00	0.00	0.00	0.00	0.00	0.00	30318
308511019	16626 WITHERS WAY	87.50	87.50	9.00	9.00	0.00	0.00	0.00	0.00	0.00	0.00	0.00	0.00	30318
308511020	16612 WITHERS WAY	87.50	87.50	9.00	9.00	0.00	0.00	0.00	0.00	0.00	0.00	0.00	0.00	30318
308511021	16598 WITHERS WAY	87.50	87.50	9.00	9.00	0.00	0.00	0.00	0.00	0.00	0.00	0.00	0.00	30318
308511022	16584 WITHERS WAY	87.50	87.50	9.00	9.00	0.00	0.00	0.00	0.00	0.00	0.00	0.00	0.00	30318
308511023	16570 WITHERS WAY	87.50	87.50	9.00	9.00	0.00	0.00	0.00	0.00	0.00	0.00	0.00	0.00	30318
308511024	16556 WITHERS WAY	87.50	87.50	9.00	9.00	0.00	0.00	0.00	0.00	0.00	0.00	0.00	0.00	30318
308511025	26022 GALT WAY	87.50	87.50	9.00	9.00	0.00	0.00	0.00	0.00	0.00	0.00	0.00	0.00	30318
308512001	26027 GALT WAY	87.50	87.50	9.00	9.00	0.00	0.00	0.00	0.00	0.00	0.00	0.00	0.00	30318
308512002	26011 GALT WAY	87.50	87.50	9.00	9.00	0.00	0.00	0.00	0.00	0.00	0.00	0.00	0.00	30318
308512003	26008 CORONET CIR	87.50	87.50	9.00	9.00	0.00	0.00	0.00	0.00	0.00	0.00	0.00	0.00	30318
308512004	26024 CORONET CIR	87.50	87.50	9.00	9.00	0.00	0.00	0.00	0.00	0.00	0.00	0.00	0.00	30318
308512005	26040 CORONET WAY	87.50	87.50	9.00	9.00	0.00	0.00	0.00	0.00	0.00	0.00	0.00	0.00	30318
308513001	16723 FOX TROT LN	87.50	87.50	9.00	9.00	0.00	0.00	0.00	0.00	0.00	0.00	0.00	0.00	30318
308513002	16711 FOX TROT LN	87.50	87.50	9.00	9.00	0.00	0.00	0.00	0.00	0.00	0.00	0.00	0.00	30318
308513003	16699 FOX TROT LN	87.50	87.50	9.00	9.00	0.00	0.00	0.00	0.00	0.00	0.00	0.00	0.00	30318
308513004	16687 FOX TROT LN	87.50	87.50	9.00	9.00	0.00	0.00	0.00	0.00	0.00	0.00	0.00	0.00	30318
308513005	16675 FOX TROT LN	87.50	87.50	9.00	9.00	0.00	0.00	0.00	0.00	0.00	0.00	0.00	0.00	30318
308513006	16652 COLT WAY	87.50	87.50	9.00	9.00	0.00	0.00	0.00	0.00	0.00	0.00	0.00	0.00	30318

MORENO VALLEY COMMUNITY SERVICES DISTRICT
FISCAL YEAR 2015/16 MAXIMUM AND APPLIED PARCEL TAXES/CHARGES

ASSESSOR'S PARCEL NUMBER	SITUS ADDRESS	ZONE A		ZONE C		ZONE D		ZONE E		ZONE M		ZONE S		TRACT NUMBER
		MAXIMUM	APPLIED	MAXIMUM	APPLIED	MAXIMUM	APPLIED	MAXIMUM	APPLIED	MAXIMUM	APPLIED	MAXIMUM	APPLIED	
308513007	16670 COLT WAY	87.50	87.50	9.00	9.00	0.00	0.00	0.00	0.00	0.00	0.00	0.00	0.00	30318
308513008	16684 COLT WAY	87.50	87.50	9.00	9.00	0.00	0.00	0.00	0.00	0.00	0.00	0.00	0.00	30318
308513009	16700 COLT WAY	87.50	87.50	9.00	9.00	0.00	0.00	0.00	0.00	0.00	0.00	0.00	0.00	30318
308513010	16716 COLT WAY	87.50	87.50	9.00	9.00	0.00	0.00	0.00	0.00	0.00	0.00	0.00	0.00	30318
308513011	16732 COLT WAY	87.50	87.50	9.00	9.00	0.00	0.00	0.00	0.00	0.00	0.00	0.00	0.00	30318
308520001	26054 ROJO TIERRA	87.50	87.50	9.00	9.00	0.00	0.00	0.00	0.00	0.00	0.00	0.00	0.00	30476
308520002	26066 ROJO TIERRA	87.50	87.50	9.00	9.00	0.00	0.00	0.00	0.00	0.00	0.00	0.00	0.00	30476
308520003	26078 ROJO TIERRA	87.50	87.50	9.00	9.00	0.00	0.00	0.00	0.00	0.00	0.00	0.00	0.00	30476
308520004	26090 ROJO TIERRA	87.50	87.50	9.00	9.00	0.00	0.00	0.00	0.00	0.00	0.00	0.00	0.00	30476
308520005	26102 ROJO TIERRA	87.50	87.50	9.00	9.00	0.00	0.00	0.00	0.00	0.00	0.00	0.00	0.00	30476
308520006	17149 VIA XAVIER	87.50	87.50	9.00	9.00	0.00	0.00	0.00	0.00	0.00	0.00	0.00	0.00	30476
308520007	17135 VIA XAVIER	87.50	87.50	9.00	9.00	0.00	0.00	0.00	0.00	0.00	0.00	0.00	0.00	30476
308520008	17120 CHAPPARAL WAY	87.50	87.50	9.00	9.00	0.00	0.00	0.00	0.00	0.00	0.00	0.00	0.00	30476
308520009	26093 SADDLEBRED LN	87.50	87.50	9.00	9.00	0.00	0.00	0.00	0.00	0.00	0.00	0.00	0.00	30476
308520010	26081 SADDLEBRED LN	87.50	87.50	9.00	9.00	0.00	0.00	0.00	0.00	0.00	0.00	0.00	0.00	30476
308520011	26069 SADDLEBRED LN	87.50	87.50	9.00	9.00	0.00	0.00	0.00	0.00	0.00	0.00	0.00	0.00	30476
308520012	26057 SADDLEBRED LN	87.50	87.50	9.00	9.00	0.00	0.00	0.00	0.00	0.00	0.00	0.00	0.00	30476
308520013	26045 SADDLEBRED LN	87.50	87.50	9.00	9.00	0.00	0.00	0.00	0.00	0.00	0.00	0.00	0.00	30476
308520014	17131 TACK LN	87.50	87.50	9.00	9.00	0.00	0.00	0.00	0.00	0.00	0.00	0.00	0.00	30476
308520015	17117 TACK LN	87.50	87.50	9.00	9.00	0.00	0.00	0.00	0.00	0.00	0.00	0.00	0.00	30476
308520016		87.50	87.50	9.00	9.00	0.00	0.00	0.00	0.00	0.00	0.00	0.00	0.00	
308520017	17106 CHAPPARAL WAY	87.50	87.50	9.00	9.00	0.00	0.00	0.00	0.00	0.00	0.00	0.00	0.00	30476
308520018	26135 HOLSTEIN DR	87.50	87.50	9.00	9.00	0.00	0.00	0.00	0.00	0.00	0.00	0.00	0.00	30476
308520019	26123 HOLSTEIN DR	87.50	87.50	9.00	9.00	0.00	0.00	0.00	0.00	0.00	0.00	0.00	0.00	30476
308520020	17103 TACK LN	87.50	87.50	9.00	9.00	0.00	0.00	0.00	0.00	0.00	0.00	0.00	0.00	30476
308520021	17089 TACK LN	87.50	87.50	9.00	9.00	0.00	0.00	0.00	0.00	0.00	0.00	0.00	0.00	30476
308520022	17075 TACK LN	87.50	87.50	9.00	9.00	0.00	0.00	0.00	0.00	0.00	0.00	0.00	0.00	30476
308520023	17061 TACK LN	87.50	87.50	9.00	9.00	0.00	0.00	0.00	0.00	0.00	0.00	0.00	0.00	30476
308520024	17047 TACK LN	87.50	87.50	9.00	9.00	0.00	0.00	0.00	0.00	0.00	0.00	0.00	0.00	30476
308520025	17033 TACK LN	87.50	87.50	9.00	9.00	0.00	0.00	0.00	0.00	0.00	0.00	0.00	0.00	30476
308520026	17019 TACK LN	87.50	87.50	9.00	9.00	0.00	0.00	0.00	0.00	0.00	0.00	0.00	0.00	30476
308520027	17005 TACK LN	87.50	87.50	9.00	9.00	0.00	0.00	0.00	0.00	0.00	0.00	0.00	0.00	30476
308520028	16991 TACK LN	87.50	87.50	9.00	9.00	0.00	0.00	0.00	0.00	0.00	0.00	0.00	0.00	30476
308520029	16977 TACK LN	87.50	87.50	9.00	9.00	0.00	0.00	0.00	0.00	0.00	0.00	0.00	0.00	30476
308520030	16963 TACK LN	87.50	87.50	9.00	9.00	0.00	0.00	0.00	0.00	0.00	0.00	0.00	0.00	30476
308520031	16949 TACK LN	87.50	87.50	9.00	9.00	0.00	0.00	0.00	0.00	0.00	0.00	0.00	0.00	30476
308520032	16935 TACK LN	87.50	87.50	9.00	9.00	0.00	0.00	0.00	0.00	0.00	0.00	0.00	0.00	30476

MORENO VALLEY COMMUNITY SERVICES DISTRICT
FISCAL YEAR 2015/16 MAXIMUM AND APPLIED PARCEL TAXES/CHARGES

ASSESSOR'S PARCEL NUMBER	SITUS ADDRESS	ZONE A		ZONE C		ZONE D		ZONE E		ZONE M		ZONE S		TRACT NUMBER
		MAXIMUM	APPLIED	MAXIMUM	APPLIED	MAXIMUM	APPLIED	MAXIMUM	APPLIED	MAXIMUM	APPLIED	MAXIMUM	APPLIED	
308520033	16921 TACK LN	87.50	87.50	9.00	9.00	0.00	0.00	0.00	0.00	0.00	0.00	0.00	0.00	30476
308520034	16907 TACK LN	87.50	87.50	9.00	9.00	0.00	0.00	0.00	0.00	0.00	0.00	0.00	0.00	30476
308520035	16893 TACK LN	87.50	87.50	9.00	9.00	0.00	0.00	0.00	0.00	0.00	0.00	0.00	0.00	30476
308520036	16879 TACK LN	87.50	87.50	9.00	9.00	0.00	0.00	0.00	0.00	0.00	0.00	0.00	0.00	30476
308520037	16865 TACK LN	87.50	87.50	9.00	9.00	0.00	0.00	0.00	0.00	0.00	0.00	0.00	0.00	30476
308520038	16851 TACK LN	87.50	87.50	9.00	9.00	0.00	0.00	0.00	0.00	0.00	0.00	0.00	0.00	30476
308520039	16837 TACK LN	87.50	87.50	9.00	9.00	0.00	0.00	0.00	0.00	0.00	0.00	0.00	0.00	30476
308520040	16823 TACK LN	87.50	87.50	9.00	9.00	0.00	0.00	0.00	0.00	0.00	0.00	0.00	0.00	30476
308520041	16809 TACK LN	87.50	87.50	9.00	9.00	0.00	0.00	0.00	0.00	0.00	0.00	0.00	0.00	30476
308520042	16795 TACK LN	87.50	87.50	9.00	9.00	0.00	0.00	0.00	0.00	0.00	0.00	0.00	0.00	30476
308520043	16781 TACK LN	87.50	87.50	9.00	9.00	0.00	0.00	0.00	0.00	0.00	0.00	0.00	0.00	30476
308521001	26099 HOLSTEIN DR	87.50	87.50	9.00	9.00	0.00	0.00	0.00	0.00	0.00	0.00	0.00	0.00	30476
308521002	26087 HOLSTEIN DR	87.50	87.50	9.00	9.00	0.00	0.00	0.00	0.00	0.00	0.00	0.00	0.00	30476
308521003	26075 HOLSTEIN DR	87.50	87.50	9.00	9.00	0.00	0.00	0.00	0.00	0.00	0.00	0.00	0.00	30476
308521004	26063 HOLSTEIN DR	87.50	87.50	9.00	9.00	0.00	0.00	0.00	0.00	0.00	0.00	0.00	0.00	30476
308521005	26060 SADDLEBRED LN	87.50	87.50	9.00	9.00	0.00	0.00	0.00	0.00	0.00	0.00	0.00	0.00	30476
308521006	26072 SADDLEBRED LN	87.50	87.50	9.00	9.00	0.00	0.00	0.00	0.00	0.00	0.00	0.00	0.00	30476
308521007	26084 SADDLEBRED LN	87.50	87.50	9.00	9.00	0.00	0.00	0.00	0.00	0.00	0.00	0.00	0.00	30476
308521008	26096 SADDLEBRED LN	87.50	87.50	9.00	9.00	0.00	0.00	0.00	0.00	0.00	0.00	0.00	0.00	30476
308522001	26053 VIA XAVIER	87.50	87.50	9.00	9.00	0.00	0.00	0.00	0.00	0.00	0.00	0.00	0.00	30476
308522002	26065 VIA XAVIER	87.50	87.50	9.00	9.00	0.00	0.00	0.00	0.00	0.00	0.00	0.00	0.00	30476
308522003	16816 TACK LN	87.50	87.50	9.00	9.00	0.00	0.00	0.00	0.00	0.00	0.00	0.00	0.00	30476
308522004	16830 TACK LN	87.50	87.50	9.00	9.00	0.00	0.00	0.00	0.00	0.00	0.00	0.00	0.00	30476
308522005	16844 TACK LN	87.50	87.50	9.00	9.00	0.00	0.00	0.00	0.00	0.00	0.00	0.00	0.00	30476
308522006	26102 BLAZER CT	87.50	87.50	9.00	9.00	0.00	0.00	0.00	0.00	0.00	0.00	0.00	0.00	30476
308522007	26114 BLAZER CT	87.50	87.50	9.00	9.00	0.00	0.00	0.00	0.00	0.00	0.00	0.00	0.00	30476
308522008	26115 BLAZER CT	87.50	87.50	9.00	9.00	0.00	0.00	0.00	0.00	0.00	0.00	0.00	0.00	30476
308522009	26103 BLAZER CT	87.50	87.50	9.00	9.00	0.00	0.00	0.00	0.00	0.00	0.00	0.00	0.00	30476
308522010	26091 BLAZER CT	87.50	87.50	9.00	9.00	0.00	0.00	0.00	0.00	0.00	0.00	0.00	0.00	30476
308522011	26079 BLAZER CT	87.50	87.50	9.00	9.00	0.00	0.00	0.00	0.00	0.00	0.00	0.00	0.00	30476
308522012	26067 BLAZER CT	87.50	87.50	9.00	9.00	0.00	0.00	0.00	0.00	0.00	0.00	0.00	0.00	30476
308522013	26068 HAFLINGER CT	87.50	87.50	9.00	9.00	0.00	0.00	0.00	0.00	0.00	0.00	0.00	0.00	30476
308522014	26080 HAFLINGER CT	87.50	87.50	9.00	9.00	0.00	0.00	0.00	0.00	0.00	0.00	0.00	0.00	30476
308522015	26092 HAFLINGER CT	87.50	87.50	9.00	9.00	0.00	0.00	0.00	0.00	0.00	0.00	0.00	0.00	30476
308522016	26104 HAFLINGER CT	87.50	87.50	9.00	9.00	0.00	0.00	0.00	0.00	0.00	0.00	0.00	0.00	30476
308522017	26116 HAFLINGER CT	87.50	87.50	9.00	9.00	0.00	0.00	0.00	0.00	0.00	0.00	0.00	0.00	30476
308522018	26131 HAFLINGER CT	87.50	87.50	9.00	9.00	0.00	0.00	0.00	0.00	0.00	0.00	0.00	0.00	30476

MORENO VALLEY COMMUNITY SERVICES DISTRICT
FISCAL YEAR 2015/16 MAXIMUM AND APPLIED PARCEL TAXES/CHARGES

ASSESSOR'S PARCEL NUMBER	SITUS ADDRESS	ZONE A		ZONE C		ZONE D		ZONE E		ZONE M		ZONE S		TRACT NUMBER
		MAXIMUM	APPLIED	MAXIMUM	APPLIED	MAXIMUM	APPLIED	MAXIMUM	APPLIED	MAXIMUM	APPLIED	MAXIMUM	APPLIED	
308522019	26119 HAFLINGER CT	87.50	87.50	9.00	9.00	0.00	0.00	0.00	0.00	0.00	0.00	0.00	0.00	30476
308522020	26107 HAFLINGER CT	87.50	87.50	9.00	9.00	0.00	0.00	0.00	0.00	0.00	0.00	0.00	0.00	30476
308522021	26095 HAFLINGER CT	87.50	87.50	9.00	9.00	0.00	0.00	0.00	0.00	0.00	0.00	0.00	0.00	30476
308522022	16960 TACK LN	87.50	87.50	9.00	9.00	0.00	0.00	0.00	0.00	0.00	0.00	0.00	0.00	30476
308522023	16974 TACK LN	87.50	87.50	9.00	9.00	0.00	0.00	0.00	0.00	0.00	0.00	0.00	0.00	30476
308522024	16988 TACK LN	87.50	87.50	9.00	9.00	0.00	0.00	0.00	0.00	0.00	0.00	0.00	0.00	30476
308522025	17002 TACK LN	87.50	87.50	9.00	9.00	0.00	0.00	0.00	0.00	0.00	0.00	0.00	0.00	30476
308522026	17016 TACK LN	87.50	87.50	9.00	9.00	0.00	0.00	0.00	0.00	0.00	0.00	0.00	0.00	30476
308522027	26094 HOLSTEIN DR	87.50	87.50	9.00	9.00	0.00	0.00	0.00	0.00	0.00	0.00	0.00	0.00	30476
308522028	26106 HOLSTEIN DR	87.50	87.50	9.00	9.00	0.00	0.00	0.00	0.00	0.00	0.00	0.00	0.00	30476
308522029	26118 HOLSTEIN DR	87.50	87.50	9.00	9.00	0.00	0.00	0.00	0.00	0.00	0.00	0.00	0.00	30476
308522030	26130 HOLSTEIN DR	87.50	87.50	9.00	9.00	0.00	0.00	0.00	0.00	0.00	0.00	0.00	0.00	30476
308530001	17169 BRONCO LN	87.50	87.50	9.00	9.00	0.00	0.00	0.00	0.00	0.00	0.00	0.00	0.00	30714
308530002	17175 BRONCO LN	87.50	87.50	9.00	9.00	0.00	0.00	0.00	0.00	0.00	0.00	0.00	0.00	30714
308530003	17181 BRONCO LN	87.50	87.50	9.00	9.00	0.00	0.00	0.00	0.00	0.00	0.00	0.00	0.00	30714
308530004	17187 BRONCO LN	87.50	87.50	9.00	9.00	0.00	0.00	0.00	0.00	0.00	0.00	0.00	0.00	30714
308530005	17193 BRONCO LN	87.50	87.50	9.00	9.00	0.00	0.00	0.00	0.00	0.00	0.00	0.00	0.00	30714
308530006	17199 BRONCO LN	87.50	87.50	9.00	9.00	0.00	0.00	0.00	0.00	0.00	0.00	0.00	0.00	30714
308530007	17205 BRONCO LN	87.50	87.50	9.00	9.00	0.00	0.00	0.00	0.00	0.00	0.00	0.00	0.00	30714
308530008	17211 BRONCO LN	87.50	87.50	9.00	9.00	0.00	0.00	0.00	0.00	0.00	0.00	0.00	0.00	30714
308530009	17217 BRONCO LN	87.50	87.50	9.00	9.00	0.00	0.00	0.00	0.00	0.00	0.00	0.00	0.00	30714
308530010	17223 BRONCO LN	87.50	87.50	9.00	9.00	0.00	0.00	0.00	0.00	0.00	0.00	0.00	0.00	30714
308530011	17229 BRONCO LN	87.50	87.50	9.00	9.00	0.00	0.00	0.00	0.00	0.00	0.00	0.00	0.00	30714
308530012	17235 BRONCO LN	87.50	87.50	9.00	9.00	0.00	0.00	0.00	0.00	0.00	0.00	0.00	0.00	30714
308530013	17241 BRONCO LN	87.50	87.50	9.00	9.00	0.00	0.00	0.00	0.00	0.00	0.00	0.00	0.00	30714
308530014	17247 BRONCO LN	87.50	87.50	9.00	9.00	0.00	0.00	0.00	0.00	0.00	0.00	0.00	0.00	30714
308530015	17253 BRONCO LN	87.50	87.50	9.00	9.00	0.00	0.00	0.00	0.00	0.00	0.00	0.00	0.00	30714
308530016	17259 BRONCO LN	87.50	87.50	9.00	9.00	0.00	0.00	0.00	0.00	0.00	0.00	0.00	0.00	30714
308530017	17265 BRONCO LN	87.50	87.50	9.00	9.00	0.00	0.00	0.00	0.00	0.00	0.00	0.00	0.00	30714
308530018	17271 BRONCO LN	87.50	87.50	9.00	9.00	0.00	0.00	0.00	0.00	0.00	0.00	0.00	0.00	30714
308530019	17277 BRONCO LN	87.50	87.50	9.00	9.00	0.00	0.00	0.00	0.00	0.00	0.00	0.00	0.00	30714
308530020	17283 BRONCO LN	87.50	87.50	9.00	9.00	0.00	0.00	0.00	0.00	0.00	0.00	0.00	0.00	30714
308530021	17289 BRONCO LN	87.50	87.50	9.00	9.00	0.00	0.00	0.00	0.00	0.00	0.00	0.00	0.00	30714
308530022	17295 BRONCO LN	87.50	87.50	9.00	9.00	0.00	0.00	0.00	0.00	0.00	0.00	0.00	0.00	30714
308530023	17301 BRONCO LN	87.50	87.50	9.00	9.00	0.00	0.00	0.00	0.00	0.00	0.00	0.00	0.00	30714
308530024	17307 BRONCO LN	87.50	87.50	9.00	9.00	0.00	0.00	0.00	0.00	0.00	0.00	0.00	0.00	30714
308530025	17313 BRONCO LN	87.50	87.50	9.00	9.00	0.00	0.00	0.00	0.00	0.00	0.00	0.00	0.00	30714

MORENO VALLEY COMMUNITY SERVICES DISTRICT
FISCAL YEAR 2015/16 MAXIMUM AND APPLIED PARCEL TAXES/CHARGES

ASSESSOR'S PARCEL NUMBER	SITUS ADDRESS	ZONE A		ZONE C		ZONE D		ZONE E		ZONE M		ZONE S		TRACT NUMBER
		MAXIMUM	APPLIED	MAXIMUM	APPLIED	MAXIMUM	APPLIED	MAXIMUM	APPLIED	MAXIMUM	APPLIED	MAXIMUM	APPLIED	
308530026		87.50	87.50	9.00	9.00	0.00	0.00	0.00	0.00	0.00	0.00	0.00	0.00	
308531001	17323 CREMELLO WAY	87.50	87.50	9.00	9.00	0.00	0.00	0.00	0.00	0.00	0.00	0.00	0.00	30714
308531002	17317 CREMELLO WAY	87.50	87.50	9.00	9.00	0.00	0.00	0.00	0.00	0.00	0.00	0.00	0.00	30714
308531003	17311 CREMELLO WAY	87.50	87.50	9.00	9.00	0.00	0.00	0.00	0.00	0.00	0.00	0.00	0.00	30714
308531004	17305 CREMELLO WAY	87.50	87.50	9.00	9.00	0.00	0.00	0.00	0.00	0.00	0.00	0.00	0.00	30714
308531005	17299 CREMELLO WAY	87.50	87.50	9.00	9.00	0.00	0.00	0.00	0.00	0.00	0.00	0.00	0.00	30714
308531006	17310 BRONCO LN	87.50	87.50	9.00	9.00	0.00	0.00	0.00	0.00	0.00	0.00	0.00	0.00	30714
308531007	17304 BRONCO LN	87.50	87.50	9.00	9.00	0.00	0.00	0.00	0.00	0.00	0.00	0.00	0.00	30714
308531008	17298 BRONCO LN	87.50	87.50	9.00	9.00	0.00	0.00	0.00	0.00	0.00	0.00	0.00	0.00	30714
308531009	17292 BRONCO LN	87.50	87.50	9.00	9.00	0.00	0.00	0.00	0.00	0.00	0.00	0.00	0.00	30714
308531010	26047 ARABIAN CT	87.50	87.50	9.00	9.00	0.00	0.00	0.00	0.00	0.00	0.00	0.00	0.00	30714
308531011	26059 ARABIAN CT	87.50	87.50	9.00	9.00	0.00	0.00	0.00	0.00	0.00	0.00	0.00	0.00	30714
308531012	26071 ARABIAN CT	87.50	87.50	9.00	9.00	0.00	0.00	0.00	0.00	0.00	0.00	0.00	0.00	30714
308531013	26083 ARABIAN CT	87.50	87.50	9.00	9.00	0.00	0.00	0.00	0.00	0.00	0.00	0.00	0.00	30714
308531014	26095 ARABIAN CT	87.50	87.50	9.00	9.00	0.00	0.00	0.00	0.00	0.00	0.00	0.00	0.00	30714
308531015	26107 ARABIAN CT	87.50	87.50	9.00	9.00	0.00	0.00	0.00	0.00	0.00	0.00	0.00	0.00	30714
308531016	26108 ARABIAN CT	87.50	87.50	9.00	9.00	0.00	0.00	0.00	0.00	0.00	0.00	0.00	0.00	30714
308531017	26096 ARABIAN CT	87.50	87.50	9.00	9.00	0.00	0.00	0.00	0.00	0.00	0.00	0.00	0.00	30714
308531018	26084 ARABIAN CT	87.50	87.50	9.00	9.00	0.00	0.00	0.00	0.00	0.00	0.00	0.00	0.00	30714
308531019	26072 ARABIAN CT	87.50	87.50	9.00	9.00	0.00	0.00	0.00	0.00	0.00	0.00	0.00	0.00	30714
308531020	26060 ARABIAN CT	87.50	87.50	9.00	9.00	0.00	0.00	0.00	0.00	0.00	0.00	0.00	0.00	30714
308531021	26048 ARABIAN CT	87.50	87.50	9.00	9.00	0.00	0.00	0.00	0.00	0.00	0.00	0.00	0.00	30714
308531022	17250 BRONCO LN	87.50	87.50	9.00	9.00	0.00	0.00	0.00	0.00	0.00	0.00	0.00	0.00	30714
308531023	17244 BRONCO LN	87.50	87.50	9.00	9.00	0.00	0.00	0.00	0.00	0.00	0.00	0.00	0.00	30714
308531024	17238 BRONCO LN	87.50	87.50	9.00	9.00	0.00	0.00	0.00	0.00	0.00	0.00	0.00	0.00	30714
308531025	26033 YEARLING CT	87.50	87.50	9.00	9.00	0.00	0.00	0.00	0.00	0.00	0.00	0.00	0.00	30714
308531026	26045 YEARLING CT	87.50	87.50	9.00	9.00	0.00	0.00	0.00	0.00	0.00	0.00	0.00	0.00	30714
308531027	26057 YEARLING CT	87.50	87.50	9.00	9.00	0.00	0.00	0.00	0.00	0.00	0.00	0.00	0.00	30714
308531028	26069 YEARLING CT	87.50	87.50	9.00	9.00	0.00	0.00	0.00	0.00	0.00	0.00	0.00	0.00	30714
308531029	26081 YEARLING CT	87.50	87.50	9.00	9.00	0.00	0.00	0.00	0.00	0.00	0.00	0.00	0.00	30714
308531030	26093 YEARLING CT	87.50	87.50	9.00	9.00	0.00	0.00	0.00	0.00	0.00	0.00	0.00	0.00	30714
308531031	26105 YEARLING CT	87.50	87.50	9.00	9.00	0.00	0.00	0.00	0.00	0.00	0.00	0.00	0.00	30714
308531032	26106 YEARLING CT	87.50	87.50	9.00	9.00	0.00	0.00	0.00	0.00	0.00	0.00	0.00	0.00	30714
308531033	26094 YEARLING CT	87.50	87.50	9.00	9.00	0.00	0.00	0.00	0.00	0.00	0.00	0.00	0.00	30714
308531034	26082 YEARLING CT	87.50	87.50	9.00	9.00	0.00	0.00	0.00	0.00	0.00	0.00	0.00	0.00	30714
308531035	26070 YEARLING CT	87.50	87.50	9.00	9.00	0.00	0.00	0.00	0.00	0.00	0.00	0.00	0.00	30714
308531036	26058 YEARLING CT	87.50	87.50	9.00	9.00	0.00	0.00	0.00	0.00	0.00	0.00	0.00	0.00	30714

MORENO VALLEY COMMUNITY SERVICES DISTRICT
FISCAL YEAR 2015/16 MAXIMUM AND APPLIED PARCEL TAXES/CHARGES

ASSESSOR'S PARCEL NUMBER	SITUS ADDRESS	ZONE A		ZONE C		ZONE D		ZONE E		ZONE M		ZONE S		TRACT NUMBER
		MAXIMUM	APPLIED	MAXIMUM	APPLIED	MAXIMUM	APPLIED	MAXIMUM	APPLIED	MAXIMUM	APPLIED	MAXIMUM	APPLIED	
308531037	26046 YEARLING CT	87.50	87.50	9.00	9.00	0.00	0.00	0.00	0.00	0.00	0.00	0.00	0.00	30714
308531038	26034 YEARLING CT	87.50	87.50	9.00	9.00	0.00	0.00	0.00	0.00	0.00	0.00	0.00	0.00	30714
308531039	26031 PINTO CT	87.50	87.50	9.00	9.00	0.00	0.00	0.00	0.00	0.00	0.00	0.00	0.00	30714
308531040	26043 PINTO CT	87.50	87.50	9.00	9.00	0.00	0.00	0.00	0.00	0.00	0.00	0.00	0.00	30714
308531041	26055 PINTO CT	87.50	87.50	9.00	9.00	0.00	0.00	0.00	0.00	0.00	0.00	0.00	0.00	30714
308531042	26067 PINTO CT	87.50	87.50	9.00	9.00	0.00	0.00	0.00	0.00	0.00	0.00	0.00	0.00	30714
308531043	26079 PINTO CT	87.50	87.50	9.00	9.00	0.00	0.00	0.00	0.00	0.00	0.00	0.00	0.00	30714
308531044	26091 PINTO CT	87.50	87.50	9.00	9.00	0.00	0.00	0.00	0.00	0.00	0.00	0.00	0.00	30714
308531045	26103 PINTO CT	87.50	87.50	9.00	9.00	0.00	0.00	0.00	0.00	0.00	0.00	0.00	0.00	30714
308531046	26104 PINTO CT	87.50	87.50	9.00	9.00	0.00	0.00	0.00	0.00	0.00	0.00	0.00	0.00	30714
308531047	26092 PINTO CT	87.50	87.50	9.00	9.00	0.00	0.00	0.00	0.00	0.00	0.00	0.00	0.00	30714
308531048	26080 PINTO CT	87.50	87.50	9.00	9.00	0.00	0.00	0.00	0.00	0.00	0.00	0.00	0.00	30714
308531049	26068 PINTO CT	87.50	87.50	9.00	9.00	0.00	0.00	0.00	0.00	0.00	0.00	0.00	0.00	30714
308531050	26056 PINTO CT	87.50	87.50	9.00	9.00	0.00	0.00	0.00	0.00	0.00	0.00	0.00	0.00	30714
308531051	26044 PINTO CT	87.50	87.50	9.00	9.00	0.00	0.00	0.00	0.00	0.00	0.00	0.00	0.00	30714
308531052	26032 PINTO CT	87.50	87.50	9.00	9.00	0.00	0.00	0.00	0.00	0.00	0.00	0.00	0.00	30714
308531053	26041 ROJO TIERRA	87.50	87.50	9.00	9.00	0.00	0.00	0.00	0.00	0.00	0.00	0.00	0.00	30714
308531054	26053 ROJO TIERRA	87.50	87.50	9.00	9.00	0.00	0.00	0.00	0.00	0.00	0.00	0.00	0.00	30714
308531055	26065 ROJO TIERRA	87.50	87.50	9.00	9.00	0.00	0.00	0.00	0.00	0.00	0.00	0.00	0.00	30714
308531056	26077 ROJO TIERRA	87.50	87.50	9.00	9.00	0.00	0.00	0.00	0.00	0.00	0.00	0.00	0.00	30714
308531057	26089 ROJO TIERRA	87.50	87.50	9.00	9.00	0.00	0.00	0.00	0.00	0.00	0.00	0.00	0.00	30714
308531058	26101 ROJO TIERRA	87.50	87.50	9.00	9.00	0.00	0.00	0.00	0.00	0.00	0.00	0.00	0.00	30714
308540001	26130 UNBRIDLED CIR	87.50	87.50	9.00	9.00	0.00	0.00	0.00	0.00	0.00	0.00	0.00	0.00	30321
308540002	26144 UNBRIDLED CIR	87.50	87.50	9.00	9.00	0.00	0.00	0.00	0.00	0.00	0.00	0.00	0.00	30321
308540003	26158 UNBRIDLED CIR	87.50	87.50	9.00	9.00	0.00	0.00	0.00	0.00	0.00	0.00	0.00	0.00	30321
308540004	26172 UNBRIDLED CIR	87.50	87.50	9.00	9.00	0.00	0.00	0.00	0.00	0.00	0.00	0.00	0.00	30321
308540005	26186 UNBRIDLED CIR	87.50	87.50	9.00	9.00	0.00	0.00	0.00	0.00	0.00	0.00	0.00	0.00	30321
308540006	26200 UNBRIDLED CIR	87.50	87.50	9.00	9.00	0.00	0.00	0.00	0.00	0.00	0.00	0.00	0.00	30321
308540007	26214 UNBRIDLED CIR	87.50	87.50	9.00	9.00	0.00	0.00	0.00	0.00	0.00	0.00	0.00	0.00	30321
308540008	26228 UNBRIDLED CIR	87.50	87.50	9.00	9.00	0.00	0.00	0.00	0.00	0.00	0.00	0.00	0.00	30321
308540009	26242 UNBRIDLED CIR	87.50	87.50	9.00	9.00	0.00	0.00	0.00	0.00	0.00	0.00	0.00	0.00	30321
308540010	26245 UNBRIDLED CIR	87.50	87.50	9.00	9.00	0.00	0.00	0.00	0.00	0.00	0.00	0.00	0.00	30321
308540011	26231 UNBRIDLED CIR	87.50	87.50	9.00	9.00	0.00	0.00	0.00	0.00	0.00	0.00	0.00	0.00	30321
308540012	26217 UNBRIDLED CIR	87.50	87.50	9.00	9.00	0.00	0.00	0.00	0.00	0.00	0.00	0.00	0.00	30321
308540013	26203 UNBRIDLED CIR	87.50	87.50	9.00	9.00	0.00	0.00	0.00	0.00	0.00	0.00	0.00	0.00	30321
308540014	26189 UNBRIDLED CIR	87.50	87.50	9.00	9.00	0.00	0.00	0.00	0.00	0.00	0.00	0.00	0.00	30321
308540015	26175 UNBRIDLED CIR	87.50	87.50	9.00	9.00	0.00	0.00	0.00	0.00	0.00	0.00	0.00	0.00	30321

MORENO VALLEY COMMUNITY SERVICES DISTRICT
FISCAL YEAR 2015/16 MAXIMUM AND APPLIED PARCEL TAXES/CHARGES

ASSESSOR'S PARCEL NUMBER	SITUS ADDRESS	ZONE A		ZONE C		ZONE D		ZONE E		ZONE M		ZONE S		TRACT NUMBER
		MAXIMUM	APPLIED	MAXIMUM	APPLIED	MAXIMUM	APPLIED	MAXIMUM	APPLIED	MAXIMUM	APPLIED	MAXIMUM	APPLIED	
308540016	26161 UNBRIDLED CIR	87.50	87.50	9.00	9.00	0.00	0.00	0.00	0.00	0.00	0.00	0.00	0.00	30321
308540017	26147 UNBRIDLED CIR	87.50	87.50	9.00	9.00	0.00	0.00	0.00	0.00	0.00	0.00	0.00	0.00	30321
308540018	26133 UNBRIDLED CIR	87.50	87.50	9.00	9.00	0.00	0.00	0.00	0.00	0.00	0.00	0.00	0.00	30321
308540019	26132 CHARISMATIC CT	87.50	87.50	9.00	9.00	0.00	0.00	0.00	0.00	0.00	0.00	0.00	0.00	30321
308540020	26146 CHARISMATIC CT	87.50	87.50	9.00	9.00	0.00	0.00	0.00	0.00	0.00	0.00	0.00	0.00	30321
308540021	26160 CHARISMATIC CT	87.50	87.50	9.00	9.00	0.00	0.00	0.00	0.00	0.00	0.00	0.00	0.00	30321
308540022	26174 CHARISMATIC CT	87.50	87.50	9.00	9.00	0.00	0.00	0.00	0.00	0.00	0.00	0.00	0.00	30321
308540023	26188 CHARISMATIC CT	87.50	87.50	9.00	9.00	0.00	0.00	0.00	0.00	0.00	0.00	0.00	0.00	30321
308540024	26202 CHARISMATIC CT	87.50	87.50	9.00	9.00	0.00	0.00	0.00	0.00	0.00	0.00	0.00	0.00	30321
308540025	26216 CHARISMATIC CT	87.50	87.50	9.00	9.00	0.00	0.00	0.00	0.00	0.00	0.00	0.00	0.00	30321
308540026	26230 CHARISMATIC CT	87.50	87.50	9.00	9.00	0.00	0.00	0.00	0.00	0.00	0.00	0.00	0.00	30321
308540027	26244 CHARISMATIC CT	87.50	87.50	9.00	9.00	0.00	0.00	0.00	0.00	0.00	0.00	0.00	0.00	30321
308540028	26233 CHARISMATIC CT	87.50	87.50	9.00	9.00	0.00	0.00	0.00	0.00	0.00	0.00	0.00	0.00	30321
308540029	26219 CHARISMATIC CT	87.50	87.50	9.00	9.00	0.00	0.00	0.00	0.00	0.00	0.00	0.00	0.00	30321
308540030	26205 CHARISMATIC CT	87.50	87.50	9.00	9.00	0.00	0.00	0.00	0.00	0.00	0.00	0.00	0.00	30321
308540031	26191 CHARISMATIC CT	87.50	87.50	9.00	9.00	0.00	0.00	0.00	0.00	0.00	0.00	0.00	0.00	30321
308540032	26177 CHARISMATIC CT	87.50	87.50	9.00	9.00	0.00	0.00	0.00	0.00	0.00	0.00	0.00	0.00	30321
308540033	26163 CHARISMATIC CT	87.50	87.50	9.00	9.00	0.00	0.00	0.00	0.00	0.00	0.00	0.00	0.00	30321
308540034	26149 CHARISMATIC CT	87.50	87.50	9.00	9.00	0.00	0.00	0.00	0.00	0.00	0.00	0.00	0.00	30321
308540035	26135 CHARISMATIC CT	87.50	87.50	9.00	9.00	0.00	0.00	0.00	0.00	0.00	0.00	0.00	0.00	30321
308540036	26134 SPECTACULAR BID RD	87.50	87.50	9.00	9.00	0.00	0.00	0.00	0.00	0.00	0.00	0.00	0.00	30321
308540037	26148 SPECTACULAR BID RD	87.50	87.50	9.00	9.00	0.00	0.00	0.00	0.00	0.00	0.00	0.00	0.00	30321
308540038	26162 SPECTACULAR BID RD	87.50	87.50	9.00	9.00	0.00	0.00	0.00	0.00	0.00	0.00	0.00	0.00	30321
308540039	26172 SPECTACULAR BID RD	87.50	87.50	9.00	9.00	0.00	0.00	0.00	0.00	0.00	0.00	0.00	0.00	30321
308540040	26190 SPECTACULAR BID RD	87.50	87.50	9.00	9.00	0.00	0.00	0.00	0.00	0.00	0.00	0.00	0.00	30321
308540041	26204 SPECTACULAR BID RD	87.50	87.50	9.00	9.00	0.00	0.00	0.00	0.00	0.00	0.00	0.00	0.00	30321
308540042	17288 RIVA RIDGE DR	87.50	87.50	9.00	9.00	0.00	0.00	0.00	0.00	0.00	0.00	0.00	0.00	30321
308540043	17294 RIVA RIDGE RD	87.50	87.50	9.00	9.00	0.00	0.00	0.00	0.00	0.00	0.00	0.00	0.00	30321
308540044	17300 RIVA RIDGE RD	87.50	87.50	9.00	9.00	0.00	0.00	0.00	0.00	0.00	0.00	0.00	0.00	30321
308540045	17306 RIVA RIDGE RD	87.50	87.50	9.00	9.00	0.00	0.00	0.00	0.00	0.00	0.00	0.00	0.00	30321
308540046	17312 RIVA RIDGE DR	87.50	87.50	9.00	9.00	0.00	0.00	0.00	0.00	0.00	0.00	0.00	0.00	30321
308540047	17318 RIVA RIDGE RD	87.50	87.50	9.00	9.00	0.00	0.00	0.00	0.00	0.00	0.00	0.00	0.00	30321
308540048	17324 RIVA RIDGE RD	87.50	87.50	9.00	9.00	0.00	0.00	0.00	0.00	0.00	0.00	0.00	0.00	30321
308541001	17333 RIVA RIDGE RD	87.50	87.50	9.00	9.00	0.00	0.00	0.00	0.00	0.00	0.00	0.00	0.00	30321
308541002	17327 RIVA RIDGE RD	87.50	87.50	9.00	9.00	0.00	0.00	0.00	0.00	0.00	0.00	0.00	0.00	30321
308541003	17321 RIVA RIDGE RD	87.50	87.50	9.00	9.00	0.00	0.00	0.00	0.00	0.00	0.00	0.00	0.00	30321
308541004	17315 RIVA RIDGE RD	87.50	87.50	9.00	9.00	0.00	0.00	0.00	0.00	0.00	0.00	0.00	0.00	30321

MORENO VALLEY COMMUNITY SERVICES DISTRICT
FISCAL YEAR 2015/16 MAXIMUM AND APPLIED PARCEL TAXES/CHARGES

ASSESSOR'S PARCEL NUMBER	SITUS ADDRESS	ZONE A		ZONE C		ZONE D		ZONE E		ZONE M		ZONE S		TRACT NUMBER
		MAXIMUM	APPLIED	MAXIMUM	APPLIED	MAXIMUM	APPLIED	MAXIMUM	APPLIED	MAXIMUM	APPLIED	MAXIMUM	APPLIED	
308541005	17309 RIVA RIDGE RD	87.50	87.50	9.00	9.00	0.00	0.00	0.00	0.00	0.00	0.00	0.00	0.00	30321
308541006	17303 RIVA RIDGE RD	87.50	87.50	9.00	9.00	0.00	0.00	0.00	0.00	0.00	0.00	0.00	0.00	30321
308541007	17297 RIVA RIDGE RD	87.50	87.50	9.00	9.00	0.00	0.00	0.00	0.00	0.00	0.00	0.00	0.00	30321
308541008	17291 RIVA RIDGE RD	87.50	87.50	9.00	9.00	0.00	0.00	0.00	0.00	0.00	0.00	0.00	0.00	30321
308541009	17285 RIVA RIDGE DR	87.50	87.50	9.00	9.00	0.00	0.00	0.00	0.00	0.00	0.00	0.00	0.00	30321
308541010	17296 CREMELLO WAY	87.50	87.50	9.00	9.00	0.00	0.00	0.00	0.00	0.00	0.00	0.00	0.00	30321
308541011	17302 CREMELLO WAY	87.50	87.50	9.00	9.00	0.00	0.00	0.00	0.00	0.00	0.00	0.00	0.00	30321
308541012	17308 CREMELLO WAY	87.50	87.50	9.00	9.00	0.00	0.00	0.00	0.00	0.00	0.00	0.00	0.00	30321
308541013	17314 CREMELLO WAY	87.50	87.50	9.00	9.00	0.00	0.00	0.00	0.00	0.00	0.00	0.00	0.00	30321
308541014	17320 CREMELLO WAY	87.50	87.50	9.00	9.00	0.00	0.00	0.00	0.00	0.00	0.00	0.00	0.00	30321
308541015	17326 CREMELLO WAY	87.50	87.50	9.00	9.00	0.00	0.00	0.00	0.00	0.00	0.00	0.00	0.00	30321
308541016	17332 CAVALCADE DR	87.50	87.50	9.00	9.00	0.00	0.00	0.00	0.00	0.00	0.00	0.00	0.00	30321
308541017	17338 CAVALCADE DR	87.50	87.50	9.00	9.00	0.00	0.00	0.00	0.00	0.00	0.00	0.00	0.00	30321
308541018	17344 CAVALCADE DR	87.50	87.50	9.00	9.00	0.00	0.00	0.00	0.00	0.00	0.00	0.00	0.00	30321
308550001	26210 CITATION CIR	87.50	87.50	9.00	9.00	0.00	0.00	0.00	0.00	0.00	0.00	0.00	0.00	30321
308550002	26224 CITATION CIR	87.50	87.50	9.00	9.00	0.00	0.00	0.00	0.00	0.00	0.00	0.00	0.00	30321
308550003	26238 CITATION CIR	87.50	87.50	9.00	9.00	0.00	0.00	0.00	0.00	0.00	0.00	0.00	0.00	30321
308550004	26239 CITATION CIR	87.50	87.50	9.00	9.00	0.00	0.00	0.00	0.00	0.00	0.00	0.00	0.00	30321
308550005	26225 CITATION CIR	87.50	87.50	9.00	9.00	0.00	0.00	0.00	0.00	0.00	0.00	0.00	0.00	30321
308550006	26211 CITATION CIR	87.50	87.50	9.00	9.00	0.00	0.00	0.00	0.00	0.00	0.00	0.00	0.00	30321
308551001	26150 EQUESTRIAN WAY	87.50	87.50	9.00	9.00	0.00	0.00	0.00	0.00	0.00	0.00	0.00	0.00	30321
308551002	26164 EQUESTRIAN WAY	87.50	87.50	9.00	9.00	0.00	0.00	0.00	0.00	0.00	0.00	0.00	0.00	30321
308551003	26178 EQUESTRIAN WAY	87.50	87.50	9.00	9.00	0.00	0.00	0.00	0.00	0.00	0.00	0.00	0.00	30321
308551004	17351 RIVA RIDGE RD	87.50	87.50	9.00	9.00	0.00	0.00	0.00	0.00	0.00	0.00	0.00	0.00	30321
308551005	17345 RIVA RIDGE RD	87.50	87.50	9.00	9.00	0.00	0.00	0.00	0.00	0.00	0.00	0.00	0.00	30321
308551006	17339 RIVA RIDGE RD	87.50	87.50	9.00	9.00	0.00	0.00	0.00	0.00	0.00	0.00	0.00	0.00	30321
308551007	17350 CAVALCADE DR	87.50	87.50	9.00	9.00	0.00	0.00	0.00	0.00	0.00	0.00	0.00	0.00	30321
308551008	17356 CAVALCADE DR	87.50	87.50	9.00	9.00	0.00	0.00	0.00	0.00	0.00	0.00	0.00	0.00	30321
308551009	17362 CAVALCADE DR	87.50	87.50	9.00	9.00	0.00	0.00	0.00	0.00	0.00	0.00	0.00	0.00	30321
308552001	17370 FUNNY CIDE CT	87.50	87.50	9.00	9.00	0.00	0.00	0.00	0.00	0.00	0.00	0.00	0.00	30321
308552002	17364 FUNNY CIDE CT	87.50	87.50	9.00	9.00	0.00	0.00	0.00	0.00	0.00	0.00	0.00	0.00	30321
308552003	17358 FUNNY CIDE CT	87.50	87.50	9.00	9.00	0.00	0.00	0.00	0.00	0.00	0.00	0.00	0.00	30321
308552004	17334 CREMELLO WAY	87.50	87.50	9.00	9.00	0.00	0.00	0.00	0.00	0.00	0.00	0.00	0.00	30321
308552005	17340 CREMELLO WAY	87.50	87.50	9.00	9.00	0.00	0.00	0.00	0.00	0.00	0.00	0.00	0.00	30321
308552006	17346 CREMELLO WAY	87.50	87.50	9.00	9.00	0.00	0.00	0.00	0.00	0.00	0.00	0.00	0.00	30321
308552007	17352 CREMELLO WAY	87.50	87.50	9.00	9.00	0.00	0.00	0.00	0.00	0.00	0.00	0.00	0.00	30321
308552008	17353 KENTUCKY DERBY DR	87.50	87.50	9.00	9.00	0.00	0.00	0.00	0.00	0.00	0.00	0.00	0.00	30321

MORENO VALLEY COMMUNITY SERVICES DISTRICT
FISCAL YEAR 2015/16 MAXIMUM AND APPLIED PARCEL TAXES/CHARGES

ASSESSOR'S PARCEL NUMBER	SITUS ADDRESS	ZONE A		ZONE C		ZONE D		ZONE E		ZONE M		ZONE S		TRACT NUMBER
		MAXIMUM	APPLIED	MAXIMUM	APPLIED	MAXIMUM	APPLIED	MAXIMUM	APPLIED	MAXIMUM	APPLIED	MAXIMUM	APPLIED	
308552009	17359 KENTUCKY DERBY DR	87.50	87.50	9.00	9.00	0.00	0.00	0.00	0.00	0.00	0.00	0.00	0.00	30321
308552010	17365 KENTUCKY DERBY DR	87.50	87.50	9.00	9.00	0.00	0.00	0.00	0.00	0.00	0.00	0.00	0.00	30321
308552011	17371 KENTUCKY DERBY DR	87.50	87.50	9.00	9.00	0.00	0.00	0.00	0.00	0.00	0.00	0.00	0.00	30321
308552012	17377 KENTUCKY DERBY WAY	87.50	87.50	9.00	9.00	0.00	0.00	0.00	0.00	0.00	0.00	0.00	0.00	30321
308552013	17383 KENTUCKY DERBY DR	87.50	87.50	9.00	9.00	0.00	0.00	0.00	0.00	0.00	0.00	0.00	0.00	30321
308552014	17389 KENTUCKY DERBY DR	87.50	87.50	9.00	9.00	0.00	0.00	0.00	0.00	0.00	0.00	0.00	0.00	30321
308552015	17395 KENTUCKY DERBY DR	87.50	87.50	9.00	9.00	0.00	0.00	0.00	0.00	0.00	0.00	0.00	0.00	30321
308552016	17401 KENTUCKY DERBY DR	87.50	87.50	9.00	9.00	0.00	0.00	0.00	0.00	0.00	0.00	0.00	0.00	30321
308552017	17407 KENTUCKY DERBY DR	87.50	87.50	9.00	9.00	0.00	0.00	0.00	0.00	0.00	0.00	0.00	0.00	30321
308552018		87.50	87.50	9.00	9.00	0.00	0.00	0.00	0.00	0.00	0.00	0.00	0.00	
308560001	17372 RIVA RIDGE RD	87.50	87.50	9.00	9.00	0.00	0.00	0.00	0.00	0.00	0.00	0.00	0.00	30321
308560002	17378 RIVA RIDGE RD	87.50	87.50	9.00	9.00	0.00	0.00	0.00	0.00	0.00	0.00	0.00	0.00	30321
308560003	17384 RIVA RIDGE RD	87.50	87.50	9.00	9.00	0.00	0.00	0.00	0.00	0.00	0.00	0.00	0.00	30321
308560004	17390 RIVA RIDGE RD	87.50	87.50	9.00	9.00	0.00	0.00	0.00	0.00	0.00	0.00	0.00	0.00	30321
308560005	17400 RIVA RIDGE RD	87.50	87.50	9.00	9.00	0.00	0.00	0.00	0.00	0.00	0.00	0.00	0.00	30321
308560006	17435 RIVA RIDGE RD	87.50	87.50	9.00	9.00	0.00	0.00	0.00	0.00	0.00	0.00	0.00	0.00	30321
308560007	17429 RIVA RIDGE RD	87.50	87.50	9.00	9.00	0.00	0.00	0.00	0.00	0.00	0.00	0.00	0.00	30321
308560008	17423 RIVA RIDGE RD	87.50	87.50	9.00	9.00	0.00	0.00	0.00	0.00	0.00	0.00	0.00	0.00	30321
308560009	17417 RIVA RIDGE RD	87.50	87.50	9.00	9.00	0.00	0.00	0.00	0.00	0.00	0.00	0.00	0.00	30321
308560010	17411 RIVA RIDGE RD	87.50	87.50	9.00	9.00	0.00	0.00	0.00	0.00	0.00	0.00	0.00	0.00	30321
308560011	17405 RIVA RIDGE RD	87.50	87.50	9.00	9.00	0.00	0.00	0.00	0.00	0.00	0.00	0.00	0.00	30321
308560012	17399 RIVA RIDGE RD	87.50	87.50	9.00	9.00	0.00	0.00	0.00	0.00	0.00	0.00	0.00	0.00	30321
308560013	17393 RIVA RIDGE RD	87.50	87.50	9.00	9.00	0.00	0.00	0.00	0.00	0.00	0.00	0.00	0.00	30321
308560014	17387 RIVA RIDGE RD	87.50	87.50	9.00	9.00	0.00	0.00	0.00	0.00	0.00	0.00	0.00	0.00	30321
308560015	17482 KENTUCKY DERBY DR	87.50	87.50	9.00	9.00	0.00	0.00	0.00	0.00	0.00	0.00	0.00	0.00	30321
308560016	17476 KENTUCKY DERBY DR	87.50	87.50	9.00	9.00	0.00	0.00	0.00	0.00	0.00	0.00	0.00	0.00	30321
308560017	17470 KENTUCKY DERBY DR	87.50	87.50	9.00	9.00	0.00	0.00	0.00	0.00	0.00	0.00	0.00	0.00	30321
308560018	17464 KENTUCKY DERBY DR	87.50	87.50	9.00	9.00	0.00	0.00	0.00	0.00	0.00	0.00	0.00	0.00	30321
308560019	17458 KENTUCKY DERBY DR	87.50	87.50	9.00	9.00	0.00	0.00	0.00	0.00	0.00	0.00	0.00	0.00	30321
308560023	17434 KENTUCKY DERBY DR	87.50	87.50	9.00	9.00	0.00	0.00	0.00	0.00	0.00	0.00	0.00	0.00	30321
308560024	17428 KENTUCKY DERBY DR	87.50	87.50	9.00	9.00	0.00	0.00	0.00	0.00	0.00	0.00	0.00	0.00	30321
308560025	17422 KENTUCKY DERBY DR	87.50	87.50	9.00	9.00	0.00	0.00	0.00	0.00	0.00	0.00	0.00	0.00	30321
308560026	17416 KENTUCKY DERBY DR	87.50	87.50	9.00	9.00	0.00	0.00	0.00	0.00	0.00	0.00	0.00	0.00	30321
308560027	17410 KENTUCKY DERBY DR	87.50	87.50	9.00	9.00	0.00	0.00	0.00	0.00	0.00	0.00	0.00	0.00	30321
308560028	17404 KENTUCKY DERBY DR	87.50	87.50	9.00	9.00	0.00	0.00	0.00	0.00	0.00	0.00	0.00	0.00	30321
308560029	26045 EQUESTRIAN WAY	87.50	87.50	9.00	9.00	0.00	0.00	0.00	0.00	0.00	0.00	0.00	0.00	30321
308561001	17425 KENTUCKY DERBY DR	87.50	87.50	9.00	9.00	0.00	0.00	0.00	0.00	0.00	0.00	0.00	0.00	30321

MORENO VALLEY COMMUNITY SERVICES DISTRICT
FISCAL YEAR 2015/16 MAXIMUM AND APPLIED PARCEL TAXES/CHARGES

ASSESSOR'S PARCEL NUMBER	SITUS ADDRESS	ZONE A		ZONE C		ZONE D		ZONE E		ZONE M		ZONE S		TRACT NUMBER
		MAXIMUM	APPLIED	MAXIMUM	APPLIED	MAXIMUM	APPLIED	MAXIMUM	APPLIED	MAXIMUM	APPLIED	MAXIMUM	APPLIED	
308561002	17431 KENTUCKY DERBY DR	87.50	87.50	9.00	9.00	0.00	0.00	0.00	0.00	0.00	0.00	0.00	0.00	30321
308561003	17437 KENTUCKY DERBY DR	87.50	87.50	9.00	9.00	0.00	0.00	0.00	0.00	0.00	0.00	0.00	0.00	30321
308561004	17443 KENTUCKY DERBY DR	87.50	87.50	9.00	9.00	0.00	0.00	0.00	0.00	0.00	0.00	0.00	0.00	30321
308561005	17449 KENTUCKY DERBY DR	87.50	87.50	9.00	9.00	0.00	0.00	0.00	0.00	0.00	0.00	0.00	0.00	30321
308561006	17455 KENTUCKY DERBY DR	87.50	87.50	9.00	9.00	0.00	0.00	0.00	0.00	0.00	0.00	0.00	0.00	30321
308561007	17461 KENTUCKY DERBY DR	87.50	87.50	9.00	9.00	0.00	0.00	0.00	0.00	0.00	0.00	0.00	0.00	30321
308561008	17485 KENTUCKY DERBY DR	87.50	87.50	9.00	9.00	0.00	0.00	0.00	0.00	0.00	0.00	0.00	0.00	30321
308561009	17491 KENTUCKY DERBY DR	87.50	87.50	9.00	9.00	0.00	0.00	0.00	0.00	0.00	0.00	0.00	0.00	30321
308570001	26960 STORRIE LAKE DR	87.50	87.50	9.00	9.00	0.00	0.00	0.00	0.00	0.00	0.00	0.00	0.00	29920
308570002	26970 STORRIE LAKE DR	87.50	87.50	9.00	9.00	0.00	0.00	0.00	0.00	0.00	0.00	0.00	0.00	29920
308570003	26980 STORRIE LAKE DR	87.50	87.50	9.00	9.00	0.00	0.00	0.00	0.00	0.00	0.00	0.00	0.00	29920
308570004	26990 STORRIE LAKE DR	87.50	87.50	9.00	9.00	0.00	0.00	0.00	0.00	0.00	0.00	0.00	0.00	29920
308570005	27000 STORRIE LAKE DR	87.50	87.50	9.00	9.00	0.00	0.00	0.00	0.00	0.00	0.00	0.00	0.00	29920
308570006	27010 STORRIE LAKE DR	87.50	87.50	9.00	9.00	0.00	0.00	0.00	0.00	0.00	0.00	0.00	0.00	29920
308570007	27020 STORRIE LAKE DR	87.50	87.50	9.00	9.00	0.00	0.00	0.00	0.00	0.00	0.00	0.00	0.00	29920
308570008	27030 STORRIE LAKE DR	87.50	87.50	9.00	9.00	0.00	0.00	0.00	0.00	0.00	0.00	0.00	0.00	29920
308570009	27040 STORRIE LAKE DR	87.50	87.50	9.00	9.00	0.00	0.00	0.00	0.00	0.00	0.00	0.00	0.00	29920
308570010	15574 RIO BLANCO TRL	87.50	87.50	9.00	9.00	0.00	0.00	0.00	0.00	0.00	0.00	0.00	0.00	29920
308570011	15586 RIO BLANCO TRL	87.50	87.50	9.00	9.00	0.00	0.00	0.00	0.00	0.00	0.00	0.00	0.00	29920
308570012	15598 RIO BLANCO TRL	87.50	87.50	9.00	9.00	0.00	0.00	0.00	0.00	0.00	0.00	0.00	0.00	29920
308570013	15610 RIO BLANCO TRL	87.50	87.50	9.00	9.00	0.00	0.00	0.00	0.00	0.00	0.00	0.00	0.00	29920
308570014	15622 RIO BLANCO TRL	87.50	87.50	9.00	9.00	0.00	0.00	0.00	0.00	0.00	0.00	0.00	0.00	29920
308570015	15634 RIO BLANCO TRL	87.50	87.50	9.00	9.00	0.00	0.00	0.00	0.00	0.00	0.00	0.00	0.00	29920
308570016	15846 RIO BLANCO TRL	87.50	87.50	9.00	9.00	0.00	0.00	0.00	0.00	0.00	0.00	0.00	0.00	29920
308570017	15658 RIO BLANCO TRL	87.50	87.50	9.00	9.00	0.00	0.00	0.00	0.00	0.00	0.00	0.00	0.00	29920
308570018	15670 RIO BLANCO TRL	87.50	87.50	9.00	9.00	0.00	0.00	0.00	0.00	0.00	0.00	0.00	0.00	29920
308571001	27023 STORRIE LAKE DR	87.50	87.50	9.00	9.00	0.00	0.00	0.00	0.00	0.00	0.00	0.00	0.00	29920
308571002	27013 STORRIE LAKE DR	87.50	87.50	9.00	9.00	0.00	0.00	0.00	0.00	0.00	0.00	0.00	0.00	29920
308571003	27003 STORRIE LAKE DR	87.50	87.50	9.00	9.00	0.00	0.00	0.00	0.00	0.00	0.00	0.00	0.00	29920
308571004	26993 STORRIE LAKE DR	87.50	87.50	9.00	9.00	0.00	0.00	0.00	0.00	0.00	0.00	0.00	0.00	29920
308571005	26983 STORRIE LAKE DR	87.50	87.50	9.00	9.00	0.00	0.00	0.00	0.00	0.00	0.00	0.00	0.00	29920
308571006	26973 STORRIE LAKE DR	87.50	87.50	9.00	9.00	0.00	0.00	0.00	0.00	0.00	0.00	0.00	0.00	29920
308571007	26963 STORRIE LAKE DR	87.50	87.50	9.00	9.00	0.00	0.00	0.00	0.00	0.00	0.00	0.00	0.00	29920
308571008	26953 STORRIE LAKE DR	87.50	87.50	9.00	9.00	0.00	0.00	0.00	0.00	0.00	0.00	0.00	0.00	29920
308571009	26943 STORRIE LAKE DR	87.50	87.50	9.00	9.00	0.00	0.00	0.00	0.00	0.00	0.00	0.00	0.00	29920
308571010	26933 STORRIE LAKE DR	87.50	87.50	9.00	9.00	0.00	0.00	0.00	0.00	0.00	0.00	0.00	0.00	29920
308571011	26923 STORRIE LAKE DR	87.50	87.50	9.00	9.00	0.00	0.00	0.00	0.00	0.00	0.00	0.00	0.00	29920

MORENO VALLEY COMMUNITY SERVICES DISTRICT
FISCAL YEAR 2015/16 MAXIMUM AND APPLIED PARCEL TAXES/CHARGES

ASSESSOR'S PARCEL NUMBER	SITUS ADDRESS	ZONE A		ZONE C		ZONE D		ZONE E		ZONE M		ZONE S		TRACT NUMBER
		MAXIMUM	APPLIED	MAXIMUM	APPLIED	MAXIMUM	APPLIED	MAXIMUM	APPLIED	MAXIMUM	APPLIED	MAXIMUM	APPLIED	
308571012	26913 STORRIE LAKE DR	87.50	87.50	9.00	9.00	0.00	0.00	0.00	0.00	0.00	0.00	0.00	0.00	29920
308571013	26903 STORRIE LAKE DR	87.50	87.50	9.00	9.00	0.00	0.00	0.00	0.00	0.00	0.00	0.00	0.00	29920
308571014	26893 STORRIE LAKE DR	87.50	87.50	9.00	9.00	0.00	0.00	0.00	0.00	0.00	0.00	0.00	0.00	29920
308571015	26892 WINTER PARK PL	87.50	87.50	9.00	9.00	0.00	0.00	0.00	0.00	0.00	0.00	0.00	0.00	29920
308571016	26902 WINTER PARK PL	87.50	87.50	9.00	9.00	0.00	0.00	0.00	0.00	0.00	0.00	0.00	0.00	29920
308571017	26912 WINTER PARK PL	87.50	87.50	9.00	9.00	0.00	0.00	0.00	0.00	0.00	0.00	0.00	0.00	29920
308571018	26922 WINTER PARK PL	87.50	87.50	9.00	9.00	0.00	0.00	0.00	0.00	0.00	0.00	0.00	0.00	29920
308571019	26932 WINTER PARK PL	87.50	87.50	9.00	9.00	0.00	0.00	0.00	0.00	0.00	0.00	0.00	0.00	29920
308571020	26942 WINTER PARK PL	87.50	87.50	9.00	9.00	0.00	0.00	0.00	0.00	0.00	0.00	0.00	0.00	29920
308571021	26952 WINTER PARK PL	87.50	87.50	9.00	9.00	0.00	0.00	0.00	0.00	0.00	0.00	0.00	0.00	29920
308571022	26962 WINTER PARK PL	87.50	87.50	9.00	9.00	0.00	0.00	0.00	0.00	0.00	0.00	0.00	0.00	29920
308571023	26972 WINTER PARK PL	87.50	87.50	9.00	9.00	0.00	0.00	0.00	0.00	0.00	0.00	0.00	0.00	29920
308571024	26982 WINTER PARK PL	87.50	87.50	9.00	9.00	0.00	0.00	0.00	0.00	0.00	0.00	0.00	0.00	29920
308571025	26992 WINTER PARK PL	87.50	87.50	9.00	9.00	0.00	0.00	0.00	0.00	0.00	0.00	0.00	0.00	29920
308571026	27002 WINTER PARK PL	87.50	87.50	9.00	9.00	0.00	0.00	0.00	0.00	0.00	0.00	0.00	0.00	29920
308571027	27012 WINTER PARK PL	87.50	87.50	9.00	9.00	0.00	0.00	0.00	0.00	0.00	0.00	0.00	0.00	29920
308571028	27022 WINTER PARK PL	87.50	87.50	9.00	9.00	0.00	0.00	0.00	0.00	0.00	0.00	0.00	0.00	29920
308572001	27015 WINTER PARK PL	87.50	87.50	9.00	9.00	0.00	0.00	0.00	0.00	0.00	0.00	0.00	0.00	29920
308572002	27005 WINTER PARK PL	87.50	87.50	9.00	9.00	0.00	0.00	0.00	0.00	0.00	0.00	0.00	0.00	29920
308572003	26995 WINTER PARK PL	87.50	87.50	9.00	9.00	0.00	0.00	0.00	0.00	0.00	0.00	0.00	0.00	29920
308572004	26985 WINTER PARK PL	87.50	87.50	9.00	9.00	0.00	0.00	0.00	0.00	0.00	0.00	0.00	0.00	29920
308572005	26975 WINTER PARK PL	87.50	87.50	9.00	9.00	0.00	0.00	0.00	0.00	0.00	0.00	0.00	0.00	29920
308572006	26965 WINTER PARK PL	87.50	87.50	9.00	9.00	0.00	0.00	0.00	0.00	0.00	0.00	0.00	0.00	29920
308572007	26955 WINTER PARK PL	87.50	87.50	9.00	9.00	0.00	0.00	0.00	0.00	0.00	0.00	0.00	0.00	29920
308572008	26945 WINTER PARK PL	87.50	87.50	9.00	9.00	0.00	0.00	0.00	0.00	0.00	0.00	0.00	0.00	29920
308572009	26935 WINTER PARK PL	87.50	87.50	9.00	9.00	0.00	0.00	0.00	0.00	0.00	0.00	0.00	0.00	29920
308572010	26925 WINTER PARK PL	87.50	87.50	9.00	9.00	0.00	0.00	0.00	0.00	0.00	0.00	0.00	0.00	29920
308572011	26915 WINTER PARK PL	87.50	87.50	9.00	9.00	0.00	0.00	0.00	0.00	0.00	0.00	0.00	0.00	29920
308572012	26905 WINTER PARK PL	87.50	87.50	9.00	9.00	0.00	0.00	0.00	0.00	0.00	0.00	0.00	0.00	29920
308572013	26895 WINTER PARK PL	87.50	87.50	9.00	9.00	0.00	0.00	0.00	0.00	0.00	0.00	0.00	0.00	29920
308572014	26885 WINTER PARK PL	87.50	87.50	9.00	9.00	0.00	0.00	0.00	0.00	0.00	0.00	0.00	0.00	29920
308572015	26875 WINTER PARK PL	87.50	87.50	9.00	9.00	0.00	0.00	0.00	0.00	0.00	0.00	0.00	0.00	29920
308572016	15633 COPPER MOUNTAIN RD	87.50	87.50	9.00	9.00	0.00	0.00	0.00	0.00	0.00	0.00	0.00	0.00	29920
308572017	15621 COPPER MOUNTAIN RD	87.50	87.50	9.00	9.00	0.00	0.00	0.00	0.00	0.00	0.00	0.00	0.00	29920
308572018	15609 COPPER MOUNTAIN RD	87.50	87.50	9.00	9.00	0.00	0.00	0.00	0.00	0.00	0.00	0.00	0.00	29920
308572019	15597 COPPER MOUNTAIN RD	87.50	87.50	9.00	9.00	0.00	0.00	0.00	0.00	0.00	0.00	0.00	0.00	29920
308572020	15585 COPPER MOUNTAIN RD	87.50	87.50	9.00	9.00	0.00	0.00	0.00	0.00	0.00	0.00	0.00	0.00	29920

MORENO VALLEY COMMUNITY SERVICES DISTRICT
FISCAL YEAR 2015/16 MAXIMUM AND APPLIED PARCEL TAXES/CHARGES

ASSESSOR'S PARCEL NUMBER	SITUS ADDRESS	ZONE A		ZONE C		ZONE D		ZONE E		ZONE M		ZONE S		TRACT NUMBER
		MAXIMUM	APPLIED	MAXIMUM	APPLIED	MAXIMUM	APPLIED	MAXIMUM	APPLIED	MAXIMUM	APPLIED	MAXIMUM	APPLIED	
308572021	15580 PONCHA SPRINGS WAY	87.50	87.50	9.00	9.00	0.00	0.00	0.00	0.00	0.00	0.00	0.00	0.00	29920
308572022	15592 PONCHA SPRINGS WAY	87.50	87.50	9.00	9.00	0.00	0.00	0.00	0.00	0.00	0.00	0.00	0.00	29920
308572023	15604 PONCHA SPRINGS WAY	87.50	87.50	9.00	9.00	0.00	0.00	0.00	0.00	0.00	0.00	0.00	0.00	29920
308572024	15616 PONCHA SPRINGS WAY	87.50	87.50	9.00	9.00	0.00	0.00	0.00	0.00	0.00	0.00	0.00	0.00	29920
308572025	15628 PONCHA SPRINGS WAY	87.50	87.50	9.00	9.00	0.00	0.00	0.00	0.00	0.00	0.00	0.00	0.00	29920
308572026	15640 PONCHA SPRINGS WAY	87.50	87.50	9.00	9.00	0.00	0.00	0.00	0.00	0.00	0.00	0.00	0.00	29920
308572027	15652 PONCHA SPRINGS WAY	87.50	87.50	9.00	9.00	0.00	0.00	0.00	0.00	0.00	0.00	0.00	0.00	29920
308573001	15611 PONCHA SPRINGS WAY	87.50	87.50	9.00	9.00	0.00	0.00	0.00	0.00	0.00	0.00	0.00	0.00	29920
308573002	15599 PONCHA SPRINGS WAY	87.50	87.50	9.00	9.00	0.00	0.00	0.00	0.00	0.00	0.00	0.00	0.00	29920
308573003	15587 PONCHA SPRINGS WAY	87.50	87.50	9.00	9.00	0.00	0.00	0.00	0.00	0.00	0.00	0.00	0.00	29920
308573004	15575 PONCHA SPRINGS WAY	87.50	87.50	9.00	9.00	0.00	0.00	0.00	0.00	0.00	0.00	0.00	0.00	29920
308573005	26830 STORRIE LAKE DR	87.50	87.50	9.00	9.00	0.00	0.00	0.00	0.00	0.00	0.00	0.00	0.00	29920
308573006	26840 STORRIE LAKE DR	87.50	87.50	9.00	9.00	0.00	0.00	0.00	0.00	0.00	0.00	0.00	0.00	29920
308573007	26850 STORRIE LAKE DR	87.50	87.50	9.00	9.00	0.00	0.00	0.00	0.00	0.00	0.00	0.00	0.00	29920
308573008	26860 STORRIE LAKE DR	87.50	87.50	9.00	9.00	0.00	0.00	0.00	0.00	0.00	0.00	0.00	0.00	29920
308573009	26870 STORRIE LAKE DR	87.50	87.50	9.00	9.00	0.00	0.00	0.00	0.00	0.00	0.00	0.00	0.00	29920
308573010	26880 STORRIE LAKE DR	87.50	87.50	9.00	9.00	0.00	0.00	0.00	0.00	0.00	0.00	0.00	0.00	29920
308573011	26890 STORRIE LAKE DR	87.50	87.50	9.00	9.00	0.00	0.00	0.00	0.00	0.00	0.00	0.00	0.00	29920
308573012	26900 STORRIE LAKE DR	87.50	87.50	9.00	9.00	0.00	0.00	0.00	0.00	0.00	0.00	0.00	0.00	29920
308573013	26910 STORRIE LAKE DR	87.50	87.50	9.00	9.00	0.00	0.00	0.00	0.00	0.00	0.00	0.00	0.00	29920
308573014	26920 STORRIE LAKE DR	87.50	87.50	9.00	9.00	0.00	0.00	0.00	0.00	0.00	0.00	0.00	0.00	29920
308573015	26930 STORRIE LAKE DR	87.50	87.50	9.00	9.00	0.00	0.00	0.00	0.00	0.00	0.00	0.00	0.00	29920
308573016	26940 STORRIE LAKE DR	87.50	87.50	9.00	9.00	0.00	0.00	0.00	0.00	0.00	0.00	0.00	0.00	29920
308580001	15682 RIO BLANCO TRL	87.50	87.50	9.00	9.00	0.00	0.00	0.00	0.00	0.00	0.00	0.00	0.00	29920
308580002	15694 RIO BLANCO TRL	87.50	87.50	9.00	9.00	0.00	0.00	0.00	0.00	0.00	0.00	0.00	0.00	29920
308580003	15706 RIO BLANCO TRL	87.50	87.50	9.00	9.00	0.00	0.00	0.00	0.00	0.00	0.00	0.00	0.00	29920
308580004	15718 RIO BLANCO TRL	87.50	87.50	9.00	9.00	0.00	0.00	0.00	0.00	0.00	0.00	0.00	0.00	29920
308580005	15730 RIO BLANCO TRL	87.50	87.50	9.00	9.00	0.00	0.00	0.00	0.00	0.00	0.00	0.00	0.00	29920
308580006	15742 RIO BLANCO TRL	87.50	87.50	9.00	9.00	0.00	0.00	0.00	0.00	0.00	0.00	0.00	0.00	29920
308580007	15754 RIO BLANCO TRL	87.50	87.50	9.00	9.00	0.00	0.00	0.00	0.00	0.00	0.00	0.00	0.00	29920
308580008	15766 RIO BLANCO TRL	87.50	87.50	9.00	9.00	0.00	0.00	0.00	0.00	0.00	0.00	0.00	0.00	29920
308580009	27029 NUCIA DR	87.50	87.50	9.00	9.00	0.00	0.00	0.00	0.00	0.00	0.00	0.00	0.00	29920
308580010	27019 NUCIA DR	87.50	87.50	9.00	9.00	0.00	0.00	0.00	0.00	0.00	0.00	0.00	0.00	29920
308580011	27009 NUCIA DR	87.50	87.50	9.00	9.00	0.00	0.00	0.00	0.00	0.00	0.00	0.00	0.00	29920
308580012	26999 NUCIA DR	87.50	87.50	9.00	9.00	0.00	0.00	0.00	0.00	0.00	0.00	0.00	0.00	29920
308580013	26989 NUCIA DR	87.50	87.50	9.00	9.00	0.00	0.00	0.00	0.00	0.00	0.00	0.00	0.00	29920
308581001	26969 NUCIA DR	87.50	87.50	9.00	9.00	0.00	0.00	0.00	0.00	0.00	0.00	0.00	0.00	29920

MORENO VALLEY COMMUNITY SERVICES DISTRICT
FISCAL YEAR 2015/16 MAXIMUM AND APPLIED PARCEL TAXES/CHARGES

ASSESSOR'S PARCEL NUMBER	SITUS ADDRESS	ZONE A		ZONE C		ZONE D		ZONE E		ZONE M		ZONE S		TRACT NUMBER
		MAXIMUM	APPLIED	MAXIMUM	APPLIED	MAXIMUM	APPLIED	MAXIMUM	APPLIED	MAXIMUM	APPLIED	MAXIMUM	APPLIED	
308581002	26959 NUCIA DR	87.50	87.50	9.00	9.00	0.00	0.00	0.00	0.00	0.00	0.00	0.00	0.00	29920
308581003	26949 NUCIA DR	87.50	87.50	9.00	9.00	0.00	0.00	0.00	0.00	0.00	0.00	0.00	0.00	29920
308581004	26939 NUCIA DR	87.50	87.50	9.00	9.00	0.00	0.00	0.00	0.00	0.00	0.00	0.00	0.00	29920
308581005	26929 NUCIA DR	87.50	87.50	9.00	9.00	0.00	0.00	0.00	0.00	0.00	0.00	0.00	0.00	29920
308581006	26919 NUCIA DR	87.50	87.50	9.00	9.00	0.00	0.00	0.00	0.00	0.00	0.00	0.00	0.00	29920
308581007	26909 NUCIA DR	87.50	87.50	9.00	9.00	0.00	0.00	0.00	0.00	0.00	0.00	0.00	0.00	29920
308581008	26899 NUCIA DR	87.50	87.50	9.00	9.00	0.00	0.00	0.00	0.00	0.00	0.00	0.00	0.00	29920
308581009	26889 NUCIA DR	87.50	87.50	9.00	9.00	0.00	0.00	0.00	0.00	0.00	0.00	0.00	0.00	29920
308581010	26879 NUCIA DR	87.50	87.50	9.00	9.00	0.00	0.00	0.00	0.00	0.00	0.00	0.00	0.00	29920
308581011	26869 NUCIA DR	87.50	87.50	9.00	9.00	0.00	0.00	0.00	0.00	0.00	0.00	0.00	0.00	29920
308581012	26859 NUCIA DR	87.50	87.50	9.00	9.00	0.00	0.00	0.00	0.00	0.00	0.00	0.00	0.00	29920
308581013	26849 NUCIA DR	87.50	87.50	9.00	9.00	0.00	0.00	0.00	0.00	0.00	0.00	0.00	0.00	29920
308581014	26839 NUCIA DR	87.50	87.50	9.00	9.00	0.00	0.00	0.00	0.00	0.00	0.00	0.00	0.00	29920
308581015	15743 PONCHA SPRINGS WAY	87.50	87.50	9.00	9.00	0.00	0.00	0.00	0.00	0.00	0.00	0.00	0.00	29920
308581016	15731 PONCHA SPRINGS WAY	87.50	87.50	9.00	9.00	0.00	0.00	0.00	0.00	0.00	0.00	0.00	0.00	29920
308581017	15719 PONCHA SPRINGS WAY	87.50	87.50	9.00	9.00	0.00	0.00	0.00	0.00	0.00	0.00	0.00	0.00	29920
308581018	15707 PONCHA SPRINGS WAY	87.50	87.50	9.00	9.00	0.00	0.00	0.00	0.00	0.00	0.00	0.00	0.00	29920
308581019	15695 PONCHA SPRINGS WAY	87.50	87.50	9.00	9.00	0.00	0.00	0.00	0.00	0.00	0.00	0.00	0.00	29920
308581020	15683 PONCHA SPRINGS WAY	87.50	87.50	9.00	9.00	0.00	0.00	0.00	0.00	0.00	0.00	0.00	0.00	29920
308581021	15671 PONCHA SPRINGS WAY	87.50	87.50	9.00	9.00	0.00	0.00	0.00	0.00	0.00	0.00	0.00	0.00	29920
308581022	15659 PONCHA SPRINGS WAY	87.50	87.50	9.00	9.00	0.00	0.00	0.00	0.00	0.00	0.00	0.00	0.00	29920
308581023	15647 PONCHA SPRINGS WAY	87.50	87.50	9.00	9.00	0.00	0.00	0.00	0.00	0.00	0.00	0.00	0.00	29920
308581024	15635 PONCHA SPRINGS WAY	87.50	87.50	9.00	9.00	0.00	0.00	0.00	0.00	0.00	0.00	0.00	0.00	29920
308582001	26844 SNOW CANYON CIR	87.50	87.50	9.00	9.00	0.00	0.00	0.00	0.00	0.00	0.00	0.00	0.00	29920
308582002	26854 SNOW CANYON CIR	87.50	87.50	9.00	9.00	0.00	0.00	0.00	0.00	0.00	0.00	0.00	0.00	29920
308582003	26864 SNOW CANYON CIR	87.50	87.50	9.00	9.00	0.00	0.00	0.00	0.00	0.00	0.00	0.00	0.00	29920
308582004	26874 SNOW CANYON CIR	87.50	87.50	9.00	9.00	0.00	0.00	0.00	0.00	0.00	0.00	0.00	0.00	29920
308582005	26884 SNOW CANYON CIR	87.50	87.50	9.00	9.00	0.00	0.00	0.00	0.00	0.00	0.00	0.00	0.00	29920
308582006	26894 SNOW CANYON CIR	87.50	87.50	9.00	9.00	0.00	0.00	0.00	0.00	0.00	0.00	0.00	0.00	29920
308582007	26904 SNOW CANYON CIR	87.50	87.50	9.00	9.00	0.00	0.00	0.00	0.00	0.00	0.00	0.00	0.00	29920
308582008	26914 SNOW CANYON CIR	87.50	87.50	9.00	9.00	0.00	0.00	0.00	0.00	0.00	0.00	0.00	0.00	29920
308582009	26924 SNOW CANYON CIR	87.50	87.50	9.00	9.00	0.00	0.00	0.00	0.00	0.00	0.00	0.00	0.00	29920
308582010	26934 SNOW CANYON CIR	87.50	87.50	9.00	9.00	0.00	0.00	0.00	0.00	0.00	0.00	0.00	0.00	29920
308582011	26944 SALT MISSIONS CIR	87.50	87.50	9.00	9.00	0.00	0.00	0.00	0.00	0.00	0.00	0.00	0.00	29920
308582012	26954 SALT MISSIONS CIR	87.50	87.50	9.00	9.00	0.00	0.00	0.00	0.00	0.00	0.00	0.00	0.00	29920
308582013	26964 SALT MISSIONS CIR	87.50	87.50	9.00	9.00	0.00	0.00	0.00	0.00	0.00	0.00	0.00	0.00	29920
308582014	26974 SALT MISSIONS CIR	87.50	87.50	9.00	9.00	0.00	0.00	0.00	0.00	0.00	0.00	0.00	0.00	29920

MORENO VALLEY COMMUNITY SERVICES DISTRICT
FISCAL YEAR 2015/16 MAXIMUM AND APPLIED PARCEL TAXES/CHARGES

ASSESSOR'S PARCEL NUMBER	SITUS ADDRESS	ZONE A		ZONE C		ZONE D		ZONE E		ZONE M		ZONE S		TRACT NUMBER
		MAXIMUM	APPLIED	MAXIMUM	APPLIED	MAXIMUM	APPLIED	MAXIMUM	APPLIED	MAXIMUM	APPLIED	MAXIMUM	APPLIED	
308582015	26984 SALT MISSIONS CIR	87.50	87.50	9.00	9.00	0.00	0.00	0.00	0.00	0.00	0.00	0.00	0.00	29920
308582016	26994 SALT MISSIONS CIR	87.50	87.50	9.00	9.00	0.00	0.00	0.00	0.00	0.00	0.00	0.00	0.00	29920
308582017	27004 SALT MISSIONS CIR	87.50	87.50	9.00	9.00	0.00	0.00	0.00	0.00	0.00	0.00	0.00	0.00	29920
308582018	27014 SALT MISSIONS CIR	87.50	87.50	9.00	9.00	0.00	0.00	0.00	0.00	0.00	0.00	0.00	0.00	29920
308582019	27024 SALT MISSIONS CIR	87.50	87.50	9.00	9.00	0.00	0.00	0.00	0.00	0.00	0.00	0.00	0.00	29920
308582020	27011 SALT MISSIONS CIR	87.50	87.50	9.00	9.00	0.00	0.00	0.00	0.00	0.00	0.00	0.00	0.00	29920
308582021	27001 SALT MISSIONS CIR	87.50	87.50	9.00	9.00	0.00	0.00	0.00	0.00	0.00	0.00	0.00	0.00	29920
308582022	26991 SALT MISSIONS CIR	87.50	87.50	9.00	9.00	0.00	0.00	0.00	0.00	0.00	0.00	0.00	0.00	29920
308582023	26981 SALT MISSIONS CIR	87.50	87.50	9.00	9.00	0.00	0.00	0.00	0.00	0.00	0.00	0.00	0.00	29920
308582024	26971 SALT MISSIONS CIR	87.50	87.50	9.00	9.00	0.00	0.00	0.00	0.00	0.00	0.00	0.00	0.00	29920
308582025	26961 SALT MISSIONS CIR	87.50	87.50	9.00	9.00	0.00	0.00	0.00	0.00	0.00	0.00	0.00	0.00	29920
308582026	26951 SALT MISSIONS CIR	87.50	87.50	9.00	9.00	0.00	0.00	0.00	0.00	0.00	0.00	0.00	0.00	29920
308582027	26941 SALT MISSIONS CIR	87.50	87.50	9.00	9.00	0.00	0.00	0.00	0.00	0.00	0.00	0.00	0.00	29920
308582028	26931 SNOW CANYON CIR	87.50	87.50	9.00	9.00	0.00	0.00	0.00	0.00	0.00	0.00	0.00	0.00	29920
308582029	26921 SNOW CANYON CIR	87.50	87.50	9.00	9.00	0.00	0.00	0.00	0.00	0.00	0.00	0.00	0.00	29920
308582030	26911 SNOW CANYON CIR	87.50	87.50	9.00	9.00	0.00	0.00	0.00	0.00	0.00	0.00	0.00	0.00	29920
308582031	26901 SNOW CANYON CIR	87.50	87.50	9.00	9.00	0.00	0.00	0.00	0.00	0.00	0.00	0.00	0.00	29920
308582032	26891 SNOW CANYON CIR	87.50	87.50	9.00	9.00	0.00	0.00	0.00	0.00	0.00	0.00	0.00	0.00	29920
308582033	26881 SNOW CANYON CIR	87.50	87.50	9.00	9.00	0.00	0.00	0.00	0.00	0.00	0.00	0.00	0.00	29920
308582034	26871 SNOW CANYON CIR	87.50	87.50	9.00	9.00	0.00	0.00	0.00	0.00	0.00	0.00	0.00	0.00	29920
308582035	26861 SNOW CANYON CIR	87.50	87.50	9.00	9.00	0.00	0.00	0.00	0.00	0.00	0.00	0.00	0.00	29920
308582036	26851 SNOW CANYON CIR	87.50	87.50	9.00	9.00	0.00	0.00	0.00	0.00	0.00	0.00	0.00	0.00	29920
308582037	26841 SNOW CANYON CIR	87.50	87.50	9.00	9.00	0.00	0.00	0.00	0.00	0.00	0.00	0.00	0.00	29920
308582038	26846 NUCIA DR	87.50	87.50	9.00	9.00	0.00	0.00	0.00	0.00	0.00	0.00	0.00	0.00	29920
308582039	26856 NUCIA DR	87.50	87.50	9.00	9.00	0.00	0.00	0.00	0.00	0.00	0.00	0.00	0.00	29920
308582040	26866 NUCIA DR	87.50	87.50	9.00	9.00	0.00	0.00	0.00	0.00	0.00	0.00	0.00	0.00	29920
308582041	26876 NUCIA DR	87.50	87.50	9.00	9.00	0.00	0.00	0.00	0.00	0.00	0.00	0.00	0.00	29920
308582042	26886 NUCIA DR	87.50	87.50	9.00	9.00	0.00	0.00	0.00	0.00	0.00	0.00	0.00	0.00	29920
308582043	26896 NUCIA DR	87.50	87.50	9.00	9.00	0.00	0.00	0.00	0.00	0.00	0.00	0.00	0.00	29920
308582044	26906 NUCIA DR	87.50	87.50	9.00	9.00	0.00	0.00	0.00	0.00	0.00	0.00	0.00	0.00	29920
308582045	26916 NUCIA DR	87.50	87.50	9.00	9.00	0.00	0.00	0.00	0.00	0.00	0.00	0.00	0.00	29920
308582046	26926 NUCIA DR	87.50	87.50	9.00	9.00	0.00	0.00	0.00	0.00	0.00	0.00	0.00	0.00	29920
308582047	26936 NUCIA DR	87.50	87.50	9.00	9.00	0.00	0.00	0.00	0.00	0.00	0.00	0.00	0.00	29920
308582048	26946 NUCIA DR	87.50	87.50	9.00	9.00	0.00	0.00	0.00	0.00	0.00	0.00	0.00	0.00	29920
308582049	26956 NUCIA DR	87.50	87.50	9.00	9.00	0.00	0.00	0.00	0.00	0.00	0.00	0.00	0.00	29920
308582050	26966 NUCIA DR	87.50	87.50	9.00	9.00	0.00	0.00	0.00	0.00	0.00	0.00	0.00	0.00	29920
308582051	26976 NUCIA DR	87.50	87.50	9.00	9.00	0.00	0.00	0.00	0.00	0.00	0.00	0.00	0.00	29920

MORENO VALLEY COMMUNITY SERVICES DISTRICT
FISCAL YEAR 2015/16 MAXIMUM AND APPLIED PARCEL TAXES/CHARGES

ASSESSOR'S PARCEL NUMBER	SITUS ADDRESS	ZONE A		ZONE C		ZONE D		ZONE E		ZONE M		ZONE S		TRACT NUMBER
		MAXIMUM	APPLIED	MAXIMUM	APPLIED	MAXIMUM	APPLIED	MAXIMUM	APPLIED	MAXIMUM	APPLIED	MAXIMUM	APPLIED	
308582052	26986 NUCIA DR	87.50	87.50	9.00	9.00	0.00	0.00	0.00	0.00	0.00	0.00	0.00	0.00	29920
308582053	26996 NUCIA DR	87.50	87.50	9.00	9.00	0.00	0.00	0.00	0.00	0.00	0.00	0.00	0.00	29920
308582054	27006 NUCIA DR	87.50	87.50	9.00	9.00	0.00	0.00	0.00	0.00	0.00	0.00	0.00	0.00	29920
308582055	27016 NUCIA DR	87.50	87.50	9.00	9.00	0.00	0.00	0.00	0.00	0.00	0.00	0.00	0.00	29920
308590001	26810 SUGARITE CANYON DR	87.50	87.50	9.00	9.00	0.00	0.00	0.00	0.00	0.00	0.00	0.00	0.00	29920
308590002		87.50	87.50	9.00	9.00	0.00	0.00	0.00	0.00	0.00	0.00	0.00	0.00	29920
308590003	26830 SUGARITE CANYON DR	87.50	87.50	9.00	9.00	0.00	0.00	0.00	0.00	0.00	0.00	0.00	0.00	29920
308590004	26840 SUGARITE CANYON DR	87.50	87.50	9.00	9.00	0.00	0.00	0.00	0.00	0.00	0.00	0.00	0.00	29920
308590005	26850 SUGARITE CANYON DR	87.50	87.50	9.00	9.00	0.00	0.00	0.00	0.00	0.00	0.00	0.00	0.00	29920
308590006	26860 SUGARITE CANYON DR	87.50	87.50	9.00	9.00	0.00	0.00	0.00	0.00	0.00	0.00	0.00	0.00	29920
308590007	26870 SUGARITE CANYON DR	87.50	87.50	9.00	9.00	0.00	0.00	0.00	0.00	0.00	0.00	0.00	0.00	29920
308590008	26880 SUGARITE CANYON DR	87.50	87.50	9.00	9.00	0.00	0.00	0.00	0.00	0.00	0.00	0.00	0.00	29920
308590009	26890 SUGARITE CANYON DR	87.50	87.50	9.00	9.00	0.00	0.00	0.00	0.00	0.00	0.00	0.00	0.00	29920
308590010	26900 SUGARITE CANYON DR	87.50	87.50	9.00	9.00	0.00	0.00	0.00	0.00	0.00	0.00	0.00	0.00	29920
308590011	26910 SUGARITE CANYON DR	87.50	87.50	9.00	9.00	0.00	0.00	0.00	0.00	0.00	0.00	0.00	0.00	29920
308590012	26920 SUGARITE CANYON DR	87.50	87.50	9.00	9.00	0.00	0.00	0.00	0.00	0.00	0.00	0.00	0.00	29920
308590013	26930 SUGARITE CANYON DR	87.50	87.50	9.00	9.00	0.00	0.00	0.00	0.00	0.00	0.00	0.00	0.00	29920
308590014	26940 SUGARITE CANYON DR	87.50	87.50	9.00	9.00	0.00	0.00	0.00	0.00	0.00	0.00	0.00	0.00	29920
308590015	26950 SUGARITE CANYON DR	87.50	87.50	9.00	9.00	0.00	0.00	0.00	0.00	0.00	0.00	0.00	0.00	29920
308591001	26970 SUGARITE CANYON DR	87.50	87.50	9.00	9.00	0.00	0.00	0.00	0.00	0.00	0.00	0.00	0.00	29920
308591002	26980 SUGARITE CANYON DR	87.50	87.50	9.00	9.00	0.00	0.00	0.00	0.00	0.00	0.00	0.00	0.00	29920
308591003	26990 SUGARITE CANYON DR	87.50	87.50	9.00	9.00	0.00	0.00	0.00	0.00	0.00	0.00	0.00	0.00	29920
308591004	15790 TWIN LAKES DR	87.50	87.50	9.00	9.00	0.00	0.00	0.00	0.00	0.00	0.00	0.00	0.00	29920
308591005	15802 TWIN LAKES DR	87.50	87.50	9.00	9.00	0.00	0.00	0.00	0.00	0.00	0.00	0.00	0.00	29920
308591006	15814 TWIN LAKES DR	87.50	87.50	9.00	9.00	0.00	0.00	0.00	0.00	0.00	0.00	0.00	0.00	29920
308591007	15826 TWIN LAKES DR	87.50	87.50	9.00	9.00	0.00	0.00	0.00	0.00	0.00	0.00	0.00	0.00	29920
308592001	26934 CIMARRON CANYON DR	87.50	87.50	9.00	9.00	0.00	0.00	0.00	0.00	0.00	0.00	0.00	0.00	29920
308592002	26944 CIMARRON CANYON DR	87.50	87.50	9.00	9.00	0.00	0.00	0.00	0.00	0.00	0.00	0.00	0.00	29920
308592003	26954 CIMARRON CANYON DR	87.50	87.50	9.00	9.00	0.00	0.00	0.00	0.00	0.00	0.00	0.00	0.00	29920
308592004	26964 CIMARRON CANYON DR	87.50	87.50	9.00	9.00	0.00	0.00	0.00	0.00	0.00	0.00	0.00	0.00	29920
308592005	26974 CIMARRON CANYON DR	87.50	87.50	9.00	9.00	0.00	0.00	0.00	0.00	0.00	0.00	0.00	0.00	29920
308592006	26793 SUGARITE CANYON DR	87.50	87.50	9.00	9.00	0.00	0.00	0.00	0.00	0.00	0.00	0.00	0.00	29920
308592007	26963 SUGARITE CANYON DR	87.50	87.50	9.00	9.00	0.00	0.00	0.00	0.00	0.00	0.00	0.00	0.00	29920
308592008	26953 SUGARITE CANYON DR	87.50	87.50	9.00	9.00	0.00	0.00	0.00	0.00	0.00	0.00	0.00	0.00	29920
308592009	26943 SUGARITE CANYON DR	87.50	87.50	9.00	9.00	0.00	0.00	0.00	0.00	0.00	0.00	0.00	0.00	29920
308592010	26933 SUGARITE CANYON DR	87.50	87.50	9.00	9.00	0.00	0.00	0.00	0.00	0.00	0.00	0.00	0.00	29920
308592011	26923 SUGARITE CANYON DR	87.50	87.50	9.00	9.00	0.00	0.00	0.00	0.00	0.00	0.00	0.00	0.00	29920

MORENO VALLEY COMMUNITY SERVICES DISTRICT
FISCAL YEAR 2015/16 MAXIMUM AND APPLIED PARCEL TAXES/CHARGES

ASSESSOR'S PARCEL NUMBER	SITUS ADDRESS	ZONE A		ZONE C		ZONE D		ZONE E		ZONE M		ZONE S		TRACT NUMBER
		MAXIMUM	APPLIED	MAXIMUM	APPLIED	MAXIMUM	APPLIED	MAXIMUM	APPLIED	MAXIMUM	APPLIED	MAXIMUM	APPLIED	
308592012	26913 SUGARITE CANYON DR	87.50	87.50	9.00	9.00	0.00	0.00	0.00	0.00	0.00	0.00	0.00	0.00	29920
308592013	26903 SUGARITE CANYON DR	87.50	87.50	9.00	9.00	0.00	0.00	0.00	0.00	0.00	0.00	0.00	0.00	29920
308592014	26893 SUGARITE CANYON DR	87.50	87.50	9.00	9.00	0.00	0.00	0.00	0.00	0.00	0.00	0.00	0.00	29920
308592015	26883 SUGARITE CANYON DR	87.50	87.50	9.00	9.00	0.00	0.00	0.00	0.00	0.00	0.00	0.00	0.00	29920
308592016	26873 SUGARITE CANYON DR	87.50	87.50	9.00	9.00	0.00	0.00	0.00	0.00	0.00	0.00	0.00	0.00	29920
308592017	26863 SUGARITE CANYON DR	87.50	87.50	9.00	9.00	0.00	0.00	0.00	0.00	0.00	0.00	0.00	0.00	29920
308592018	26853 SUGARITE CANYON DR	87.50	87.50	9.00	9.00	0.00	0.00	0.00	0.00	0.00	0.00	0.00	0.00	29920
308592019		87.50	87.50	9.00	9.00	0.00	0.00	0.00	0.00	0.00	0.00	0.00	0.00	29920
308600001	15838 TWIN LAKES DR	87.50	87.50	9.00	9.00	0.00	0.00	0.00	0.00	0.00	0.00	0.00	0.00	29920
308600002	15850 TWIN LAKES DR	87.50	87.50	9.00	9.00	0.00	0.00	0.00	0.00	0.00	0.00	0.00	0.00	29920
308600003	15862 TWIN LAKES DR	87.50	87.50	9.00	9.00	0.00	0.00	0.00	0.00	0.00	0.00	0.00	0.00	29920
308600004	15874 TWIN LAKES DR	87.50	87.50	9.00	9.00	0.00	0.00	0.00	0.00	0.00	0.00	0.00	0.00	29920
308601001	27035 ROCKVALE TER	87.50	87.50	9.00	9.00	0.00	0.00	0.00	0.00	0.00	0.00	0.00	0.00	29920
308601002	27025 ROCKVALE TER	87.50	87.50	9.00	9.00	0.00	0.00	0.00	0.00	0.00	0.00	0.00	0.00	29920
308601003	27015 ROCKVALE TER	87.50	87.50	9.00	9.00	0.00	0.00	0.00	0.00	0.00	0.00	0.00	0.00	29920
308601004	27005 ROCKVALE TER	87.50	87.50	9.00	9.00	0.00	0.00	0.00	0.00	0.00	0.00	0.00	0.00	29920
308601005	26995 ROCKVALE TER	87.50	87.50	9.00	9.00	0.00	0.00	0.00	0.00	0.00	0.00	0.00	0.00	29920
308601006	26985 ROCKVALE TER	87.50	87.50	9.00	9.00	0.00	0.00	0.00	0.00	0.00	0.00	0.00	0.00	29920
308601007	26975 ROCKVALE TER	87.50	87.50	9.00	9.00	0.00	0.00	0.00	0.00	0.00	0.00	0.00	0.00	29920
308601008	26965 ROCKVALE TER	87.50	87.50	9.00	9.00	0.00	0.00	0.00	0.00	0.00	0.00	0.00	0.00	29920
308601009	26955 ROCKVALE TER	87.50	87.50	9.00	9.00	0.00	0.00	0.00	0.00	0.00	0.00	0.00	0.00	29920
308601010	26952 ROCKVALE TER	87.50	87.50	9.00	9.00	0.00	0.00	0.00	0.00	0.00	0.00	0.00	0.00	29920
308601011	26962 ROCKVALE TER	87.50	87.50	9.00	9.00	0.00	0.00	0.00	0.00	0.00	0.00	0.00	0.00	29920
308601012	26972 ROCKVALE TER	87.50	87.50	9.00	9.00	0.00	0.00	0.00	0.00	0.00	0.00	0.00	0.00	29920
308601013	26982 ROCKVALE TER	87.50	87.50	9.00	9.00	0.00	0.00	0.00	0.00	0.00	0.00	0.00	0.00	29920
308601014	26992 ROCKVALE TER	87.50	87.50	9.00	9.00	0.00	0.00	0.00	0.00	0.00	0.00	0.00	0.00	29920
308601015	26991 CIMARRON CANYON DR	87.50	87.50	9.00	9.00	0.00	0.00	0.00	0.00	0.00	0.00	0.00	0.00	29920
308601016	26981 CIMARRON CANYON DR	87.50	87.50	9.00	9.00	0.00	0.00	0.00	0.00	0.00	0.00	0.00	0.00	29920
308601017	26971 CIMARRON CANYON DR	87.50	87.50	9.00	9.00	0.00	0.00	0.00	0.00	0.00	0.00	0.00	0.00	29920
308601018	26961 CIMARRON CANYON DR	87.50	87.50	9.00	9.00	0.00	0.00	0.00	0.00	0.00	0.00	0.00	0.00	29920
308601019	26951 CIMARRON CANYON DR	87.50	87.50	9.00	9.00	0.00	0.00	0.00	0.00	0.00	0.00	0.00	0.00	29920
308601020	26941 CIMARRON CANYON DR	87.50	87.50	9.00	9.00	0.00	0.00	0.00	0.00	0.00	0.00	0.00	0.00	29920
308601021	26931 CIMARRON CANYON DR	87.50	87.50	9.00	9.00	0.00	0.00	0.00	0.00	0.00	0.00	0.00	0.00	29920
308601022		87.50	87.50	9.00	9.00	0.00	0.00	0.00	0.00	0.00	0.00	0.00	0.00	
308601023		87.50	87.50	9.00	9.00	0.00	0.00	0.00	0.00	0.00	0.00	0.00	0.00	
308610009		87.50	87.50	9.00	9.00	0.00	0.00	0.00	0.00	0.00	0.00	0.00	0.00	32142
308610010		87.50	87.50	9.00	9.00	0.00	0.00	0.00	0.00	0.00	0.00	0.00	0.00	32142

MORENO VALLEY COMMUNITY SERVICES DISTRICT
FISCAL YEAR 2015/16 MAXIMUM AND APPLIED PARCEL TAXES/CHARGES

ASSESSOR'S PARCEL NUMBER	SITUS ADDRESS	ZONE A		ZONE C		ZONE D		ZONE E		ZONE M		ZONE S		TRACT NUMBER
		MAXIMUM	APPLIED	MAXIMUM	APPLIED	MAXIMUM	APPLIED	MAXIMUM	APPLIED	MAXIMUM	APPLIED	MAXIMUM	APPLIED	
308610011		87.50	87.50	9.00	9.00	0.00	0.00	0.00	0.00	0.00	0.00	0.00	0.00	32142
308610012		87.50	87.50	9.00	9.00	0.00	0.00	0.00	0.00	0.00	0.00	0.00	0.00	32142
308610013		87.50	87.50	9.00	9.00	0.00	0.00	0.00	0.00	0.00	0.00	0.00	0.00	32142
308610014		87.50	87.50	9.00	9.00	0.00	0.00	0.00	0.00	0.00	0.00	0.00	0.00	32142
308610015		87.50	87.50	9.00	9.00	0.00	0.00	0.00	0.00	0.00	0.00	0.00	0.00	32142
308610016		87.50	87.50	9.00	9.00	0.00	0.00	0.00	0.00	0.00	0.00	0.00	0.00	
308610033		87.50	87.50	9.00	9.00	0.00	0.00	0.00	0.00	0.00	0.00	0.00	0.00	
308610036		87.50	87.50	9.00	9.00	0.00	0.00	0.00	0.00	0.00	0.00	0.00	0.00	32142
308610039		87.50	87.50	9.00	9.00	0.00	0.00	0.00	0.00	0.00	0.00	0.00	0.00	32142
308610041		87.50	87.50	9.00	9.00	0.00	0.00	0.00	0.00	0.00	0.00	0.00	0.00	32142
308610043		87.50	87.50	9.00	9.00	0.00	0.00	0.00	0.00	0.00	0.00	0.00	0.00	
308611001	26041 IRIS AVE A	87.50	87.50	9.00	9.00	0.00	0.00	0.00	0.00	0.00	0.00	0.00	0.00	32143
308611002	26041 IRIS AVE B	87.50	87.50	9.00	9.00	0.00	0.00	0.00	0.00	0.00	0.00	0.00	0.00	32143
308611003	26041 IRIS AVE C	87.50	87.50	9.00	9.00	0.00	0.00	0.00	0.00	0.00	0.00	0.00	0.00	32143
308611004	26057 IRIS AVE A	87.50	87.50	9.00	9.00	0.00	0.00	0.00	0.00	0.00	0.00	0.00	0.00	32143
308611005	26057 IRIS AVE B	87.50	87.50	9.00	9.00	0.00	0.00	0.00	0.00	0.00	0.00	0.00	0.00	32143
308611006	26057 IRIS AVE C	87.50	87.50	9.00	9.00	0.00	0.00	0.00	0.00	0.00	0.00	0.00	0.00	32143
308611007	26065 IRIS AVE A	87.50	87.50	9.00	9.00	0.00	0.00	0.00	0.00	0.00	0.00	0.00	0.00	32143
308611008	26065 IRIS AVE B	87.50	87.50	9.00	9.00	0.00	0.00	0.00	0.00	0.00	0.00	0.00	0.00	32143
308611009	26065 IRIS AVE C	87.50	87.50	9.00	9.00	0.00	0.00	0.00	0.00	0.00	0.00	0.00	0.00	32143
308611011	26049 IRIS AVE E	87.50	87.50	9.00	9.00	0.00	0.00	0.00	0.00	0.00	0.00	0.00	0.00	32143
308611012	26049 IRIS AVE D	87.50	87.50	9.00	9.00	0.00	0.00	0.00	0.00	0.00	0.00	0.00	0.00	32143
308611013	26049 IRIS AVE C	87.50	87.50	9.00	9.00	0.00	0.00	0.00	0.00	0.00	0.00	0.00	0.00	32143
308611014	26049 IRIS AVE B	87.50	87.50	9.00	9.00	0.00	0.00	0.00	0.00	0.00	0.00	0.00	0.00	32143
308611015	26049 IRIS AVE A	87.50	87.50	9.00	9.00	0.00	0.00	0.00	0.00	0.00	0.00	0.00	0.00	32143
308611016	26073 IRIS AVE A	87.50	87.50	9.00	9.00	0.00	0.00	0.00	0.00	0.00	0.00	0.00	0.00	32143
308611017	26073 IRIS AVE B	87.50	87.50	9.00	9.00	0.00	0.00	0.00	0.00	0.00	0.00	0.00	0.00	32143
308611018	26073 IRIS AVE C	87.50	87.50	9.00	9.00	0.00	0.00	0.00	0.00	0.00	0.00	0.00	0.00	32143
308611019	26089 IRIS AVE D	87.50	87.50	9.00	9.00	0.00	0.00	0.00	0.00	0.00	0.00	0.00	0.00	32143
308611020	26089 IRIS AVE C	87.50	87.50	9.00	9.00	0.00	0.00	0.00	0.00	0.00	0.00	0.00	0.00	32143
308611021	26089 IRIS AVE B	87.50	87.50	9.00	9.00	0.00	0.00	0.00	0.00	0.00	0.00	0.00	0.00	32143
308611022	26089 IRIS AVE A	87.50	87.50	9.00	9.00	0.00	0.00	0.00	0.00	0.00	0.00	0.00	0.00	32143
308611024	26025 IRIS AVE A	87.50	87.50	9.00	9.00	0.00	0.00	0.00	0.00	0.00	0.00	0.00	0.00	32143
308611025	26025 IRIS AVE B	87.50	87.50	9.00	9.00	0.00	0.00	0.00	0.00	0.00	0.00	0.00	0.00	32143
308611026	26025 IRIS AVE C	87.50	87.50	9.00	9.00	0.00	0.00	0.00	0.00	0.00	0.00	0.00	0.00	32143
308611027	26025 IRIS AVE D	87.50	87.50	9.00	9.00	0.00	0.00	0.00	0.00	0.00	0.00	0.00	0.00	32143
308611028	26025 IRIS AVE E	87.50	87.50	9.00	9.00	0.00	0.00	0.00	0.00	0.00	0.00	0.00	0.00	32143

MORENO VALLEY COMMUNITY SERVICES DISTRICT
FISCAL YEAR 2015/16 MAXIMUM AND APPLIED PARCEL TAXES/CHARGES

ASSESSOR'S PARCEL NUMBER	SITUS ADDRESS	ZONE A		ZONE C		ZONE D		ZONE E		ZONE M		ZONE S		TRACT NUMBER
		MAXIMUM	APPLIED	MAXIMUM	APPLIED	MAXIMUM	APPLIED	MAXIMUM	APPLIED	MAXIMUM	APPLIED	MAXIMUM	APPLIED	
308611029	26025 IRIS AVE F	87.50	87.50	9.00	9.00	0.00	0.00	0.00	0.00	0.00	0.00	0.00	0.00	32143
308611030	26033 IRIS AVE A	87.50	87.50	9.00	9.00	0.00	0.00	0.00	0.00	0.00	0.00	0.00	0.00	32143
308611031	26033 IRIS AVE B	87.50	87.50	9.00	9.00	0.00	0.00	0.00	0.00	0.00	0.00	0.00	0.00	32143
308611032	26033 IRIS AVE C	87.50	87.50	9.00	9.00	0.00	0.00	0.00	0.00	0.00	0.00	0.00	0.00	32143
308611033	26033 IRIS AVE D	87.50	87.50	9.00	9.00	0.00	0.00	0.00	0.00	0.00	0.00	0.00	0.00	32143
308611034	26033 IRIS AVE E	87.50	87.50	9.00	9.00	0.00	0.00	0.00	0.00	0.00	0.00	0.00	0.00	32143
308611036	26081 IRIS AVE A	87.50	87.50	9.00	9.00	0.00	0.00	0.00	0.00	0.00	0.00	0.00	0.00	32143
308611037	26081 IRIS AVE B	87.50	87.50	9.00	9.00	0.00	0.00	0.00	0.00	0.00	0.00	0.00	0.00	32143
308611038	26081 IRIS AVE C	87.50	87.50	9.00	9.00	0.00	0.00	0.00	0.00	0.00	0.00	0.00	0.00	32143
308611039	26081 IRIS AVE D	87.50	87.50	9.00	9.00	0.00	0.00	0.00	0.00	0.00	0.00	0.00	0.00	32143
308611040	26081 IRIS AVE E	87.50	87.50	9.00	9.00	0.00	0.00	0.00	0.00	0.00	0.00	0.00	0.00	32143
308611042	26097 IRIS AVE D	87.50	87.50	9.00	9.00	0.00	0.00	0.00	0.00	0.00	0.00	0.00	0.00	32143
308611043	26097 IRIS AVE C	87.50	87.50	9.00	9.00	0.00	0.00	0.00	0.00	0.00	0.00	0.00	0.00	32143
308611044	26097 IRIS AVE B	87.50	87.50	9.00	9.00	0.00	0.00	0.00	0.00	0.00	0.00	0.00	0.00	32143
308611045	26097 IRIS AVE A	87.50	87.50	9.00	9.00	0.00	0.00	0.00	0.00	0.00	0.00	0.00	0.00	32143
308612001	26279 IRIS AVE A	87.50	87.50	9.00	9.00	0.00	0.00	0.00	0.00	0.00	0.00	0.00	0.00	32144
308612002	26279 IRIS AVE B	87.50	87.50	9.00	9.00	0.00	0.00	0.00	0.00	0.00	0.00	0.00	0.00	32144
308612003	26279 IRIS AVE C	87.50	87.50	9.00	9.00	0.00	0.00	0.00	0.00	0.00	0.00	0.00	0.00	32144
308612004	26279 IRIS AVE D	87.50	87.50	9.00	9.00	0.00	0.00	0.00	0.00	0.00	0.00	0.00	0.00	32144
308612005	26279 IRIS AVE E	87.50	87.50	9.00	9.00	0.00	0.00	0.00	0.00	0.00	0.00	0.00	0.00	32144
308612006	26279 IRIS AVE F	87.50	87.50	9.00	9.00	0.00	0.00	0.00	0.00	0.00	0.00	0.00	0.00	32144
308612007	26319 IRIS AVE A	87.50	87.50	9.00	9.00	0.00	0.00	0.00	0.00	0.00	0.00	0.00	0.00	32144
308612008	26319 IRIS AVE B	87.50	87.50	9.00	9.00	0.00	0.00	0.00	0.00	0.00	0.00	0.00	0.00	32144
308612009	26319 IRIS AVE C	87.50	87.50	9.00	9.00	0.00	0.00	0.00	0.00	0.00	0.00	0.00	0.00	32144
308612010	26319 IRIS AVE D	87.50	87.50	9.00	9.00	0.00	0.00	0.00	0.00	0.00	0.00	0.00	0.00	32144
308612011	26319 IRIS AVE E	87.50	87.50	9.00	9.00	0.00	0.00	0.00	0.00	0.00	0.00	0.00	0.00	32144
308612012	26319 IRIS AVE F	87.50	87.50	9.00	9.00	0.00	0.00	0.00	0.00	0.00	0.00	0.00	0.00	32144
308612014	26295 IRIS AVE F	87.50	87.50	9.00	9.00	0.00	0.00	0.00	0.00	0.00	0.00	0.00	0.00	32144
308612015	26295 IRIS AVE E	87.50	87.50	9.00	9.00	0.00	0.00	0.00	0.00	0.00	0.00	0.00	0.00	32144
308612016	26295 IRIS AVE D	87.50	87.50	9.00	9.00	0.00	0.00	0.00	0.00	0.00	0.00	0.00	0.00	32144
308612017	26295 IRIS AVE C	87.50	87.50	9.00	9.00	0.00	0.00	0.00	0.00	0.00	0.00	0.00	0.00	32144
308612018	26295 IRIS AVE B	87.50	87.50	9.00	9.00	0.00	0.00	0.00	0.00	0.00	0.00	0.00	0.00	32144
308612019	26295 IRIS AVE A	87.50	87.50	9.00	9.00	0.00	0.00	0.00	0.00	0.00	0.00	0.00	0.00	32144
308612020		87.50	87.50	9.00	9.00	0.00	0.00	0.00	0.00	0.00	0.00	0.00	0.00	
308612021	26255 IRIS AVE F	87.50	87.50	9.00	9.00	0.00	0.00	0.00	0.00	0.00	0.00	0.00	0.00	32144
308612022	26255 IRIS AVE E	87.50	87.50	9.00	9.00	0.00	0.00	0.00	0.00	0.00	0.00	0.00	0.00	32144
308612023	26255 IRIS AVE D	87.50	87.50	9.00	9.00	0.00	0.00	0.00	0.00	0.00	0.00	0.00	0.00	32144

MORENO VALLEY COMMUNITY SERVICES DISTRICT
FISCAL YEAR 2015/16 MAXIMUM AND APPLIED PARCEL TAXES/CHARGES

ASSESSOR'S PARCEL NUMBER	SITUS ADDRESS	ZONE A		ZONE C		ZONE D		ZONE E		ZONE M		ZONE S		TRACT NUMBER
		MAXIMUM	APPLIED	MAXIMUM	APPLIED	MAXIMUM	APPLIED	MAXIMUM	APPLIED	MAXIMUM	APPLIED	MAXIMUM	APPLIED	
308612024	26255 IRIS AVE C	87.50	87.50	9.00	9.00	0.00	0.00	0.00	0.00	0.00	0.00	0.00	0.00	32144
308612025	26255 IRIS AVE B	87.50	87.50	9.00	9.00	0.00	0.00	0.00	0.00	0.00	0.00	0.00	0.00	32144
308612026	26255 IRIS AVE A	87.50	87.50	9.00	9.00	0.00	0.00	0.00	0.00	0.00	0.00	0.00	0.00	32144
308612028	26271 IRIS AVE A	87.50	87.50	9.00	9.00	0.00	0.00	0.00	0.00	0.00	0.00	0.00	0.00	32144
308612029	26271 IRIS AVE B	87.50	87.50	9.00	9.00	0.00	0.00	0.00	0.00	0.00	0.00	0.00	0.00	32144
308612030	26271 IRIS AVE C	87.50	87.50	9.00	9.00	0.00	0.00	0.00	0.00	0.00	0.00	0.00	0.00	32144
308612031	26271 IRIS AVE D	87.50	87.50	9.00	9.00	0.00	0.00	0.00	0.00	0.00	0.00	0.00	0.00	32144
308612032	26271 IRIS AVE E	87.50	87.50	9.00	9.00	0.00	0.00	0.00	0.00	0.00	0.00	0.00	0.00	32144
308612033	26271 IRIS AVE F	87.50	87.50	9.00	9.00	0.00	0.00	0.00	0.00	0.00	0.00	0.00	0.00	32144
308612035	26287 IRIS AVE F	87.50	87.50	9.00	9.00	0.00	0.00	0.00	0.00	0.00	0.00	0.00	0.00	32144
308612036	26287 IRIS AVE E	87.50	87.50	9.00	9.00	0.00	0.00	0.00	0.00	0.00	0.00	0.00	0.00	32144
308612037	26287 IRIS AVE D	87.50	87.50	9.00	9.00	0.00	0.00	0.00	0.00	0.00	0.00	0.00	0.00	32144
308612038	26287 IRIS AVE C	87.50	87.50	9.00	9.00	0.00	0.00	0.00	0.00	0.00	0.00	0.00	0.00	32144
308612039	26287 IRIS AVE B	87.50	87.50	9.00	9.00	0.00	0.00	0.00	0.00	0.00	0.00	0.00	0.00	32144
308612040	26287 IRIS AVE A	87.50	87.50	9.00	9.00	0.00	0.00	0.00	0.00	0.00	0.00	0.00	0.00	32144
308612042	26263 IRIS AVE E	87.50	87.50	9.00	9.00	0.00	0.00	0.00	0.00	0.00	0.00	0.00	0.00	32144
308612043	26263 IRIS AVE D	87.50	87.50	9.00	9.00	0.00	0.00	0.00	0.00	0.00	0.00	0.00	0.00	32144
308612044	26263 IRIS AVE C	87.50	87.50	9.00	9.00	0.00	0.00	0.00	0.00	0.00	0.00	0.00	0.00	32144
308612045	26263 IRIS AVE B	87.50	87.50	9.00	9.00	0.00	0.00	0.00	0.00	0.00	0.00	0.00	0.00	32144
308612046	26263 IRIS AVE A	87.50	87.50	9.00	9.00	0.00	0.00	0.00	0.00	0.00	0.00	0.00	0.00	32144
308612047	26303 IRIS AVE F	87.50	87.50	9.00	9.00	0.00	0.00	0.00	0.00	0.00	0.00	0.00	0.00	32144
308612048	26303 IRIS AVE E	87.50	87.50	9.00	9.00	0.00	0.00	0.00	0.00	0.00	0.00	0.00	0.00	32144
308612049	26303 IRIS AVE D	87.50	87.50	9.00	9.00	0.00	0.00	0.00	0.00	0.00	0.00	0.00	0.00	32144
308612050	26303 IRIS AVE C	87.50	87.50	9.00	9.00	0.00	0.00	0.00	0.00	0.00	0.00	0.00	0.00	32144
308612051	26303 IRIS AVE B	87.50	87.50	9.00	9.00	0.00	0.00	0.00	0.00	0.00	0.00	0.00	0.00	32144
308612052	26303 IRIS AVE A	87.50	87.50	9.00	9.00	0.00	0.00	0.00	0.00	0.00	0.00	0.00	0.00	32144
308612053	26311 IRIS AVE F	87.50	87.50	9.00	9.00	0.00	0.00	0.00	0.00	0.00	0.00	0.00	0.00	32144
308612054	26311 IRIS AVE E	87.50	87.50	9.00	9.00	0.00	0.00	0.00	0.00	0.00	0.00	0.00	0.00	32144
308612055	26311 IRIS AVE D	87.50	87.50	9.00	9.00	0.00	0.00	0.00	0.00	0.00	0.00	0.00	0.00	32144
308612056	26311 IRIS AVE C	87.50	87.50	9.00	9.00	0.00	0.00	0.00	0.00	0.00	0.00	0.00	0.00	32144
308612057	26311 IRIS AVE B	87.50	87.50	9.00	9.00	0.00	0.00	0.00	0.00	0.00	0.00	0.00	0.00	32144
308612058	26311 IRIS AVE A	87.50	87.50	9.00	9.00	0.00	0.00	0.00	0.00	0.00	0.00	0.00	0.00	32144
308612060	26327 IRIS AVE A	87.50	87.50	9.00	9.00	0.00	0.00	0.00	0.00	0.00	0.00	0.00	0.00	32144
308612061	26327 IRIS AVE B	87.50	87.50	9.00	9.00	0.00	0.00	0.00	0.00	0.00	0.00	0.00	0.00	32144
308612062	26327 IRIS AVE C	87.50	87.50	9.00	9.00	0.00	0.00	0.00	0.00	0.00	0.00	0.00	0.00	32144
308612063	26327 IRIS AVE D	87.50	87.50	9.00	9.00	0.00	0.00	0.00	0.00	0.00	0.00	0.00	0.00	32144
308612064	26335 IRIS AVE E	87.50	87.50	9.00	9.00	0.00	0.00	0.00	0.00	0.00	0.00	0.00	0.00	32144

MORENO VALLEY COMMUNITY SERVICES DISTRICT
FISCAL YEAR 2015/16 MAXIMUM AND APPLIED PARCEL TAXES/CHARGES

ASSESSOR'S PARCEL NUMBER	SITUS ADDRESS	ZONE A		ZONE C		ZONE D		ZONE E		ZONE M		ZONE S		TRACT NUMBER
		MAXIMUM	APPLIED	MAXIMUM	APPLIED	MAXIMUM	APPLIED	MAXIMUM	APPLIED	MAXIMUM	APPLIED	MAXIMUM	APPLIED	
308612065	26335 IRIS AVE D	87.50	87.50	9.00	9.00	0.00	0.00	0.00	0.00	0.00	0.00	0.00	0.00	32144
308612066	26335 IRIS AVE C	87.50	87.50	9.00	9.00	0.00	0.00	0.00	0.00	0.00	0.00	0.00	0.00	32144
308612067	26335 IRIS AVE B	87.50	87.50	9.00	9.00	0.00	0.00	0.00	0.00	0.00	0.00	0.00	0.00	32144
308612068	26335 IRIS AVE A	87.50	87.50	9.00	9.00	0.00	0.00	0.00	0.00	0.00	0.00	0.00	0.00	32144
308613001	15856 LASSELLE ST D	87.50	87.50	9.00	9.00	0.00	0.00	0.00	0.00	0.00	0.00	0.00	0.00	32142
308613002	15856 LASSELLE ST C	87.50	87.50	9.00	9.00	0.00	0.00	0.00	0.00	0.00	0.00	0.00	0.00	32142
308613003	15856 LASSELLE ST B	87.50	87.50	9.00	9.00	0.00	0.00	0.00	0.00	0.00	0.00	0.00	0.00	32142
308613004	15856 LASSELLE ST A	87.50	87.50	9.00	9.00	0.00	0.00	0.00	0.00	0.00	0.00	0.00	0.00	32142
308613006	15850 LASSELLE ST A	87.50	87.50	9.00	9.00	0.00	0.00	0.00	0.00	0.00	0.00	0.00	0.00	32142
308613007	15850 LASSELLE ST B	87.50	87.50	9.00	9.00	0.00	0.00	0.00	0.00	0.00	0.00	0.00	0.00	32142
308613008	15850 LASSELLE ST C	87.50	87.50	9.00	9.00	0.00	0.00	0.00	0.00	0.00	0.00	0.00	0.00	32142
308613009	15850 LASSELLE ST D	87.50	87.50	9.00	9.00	0.00	0.00	0.00	0.00	0.00	0.00	0.00	0.00	32142
308613011	15868 LASSELLE ST A	87.50	87.50	9.00	9.00	0.00	0.00	0.00	0.00	0.00	0.00	0.00	0.00	32142
308613012	15868 LASSELLE ST B	87.50	87.50	9.00	9.00	0.00	0.00	0.00	0.00	0.00	0.00	0.00	0.00	32142
308613013	15868 LASSELLE ST C	87.50	87.50	9.00	9.00	0.00	0.00	0.00	0.00	0.00	0.00	0.00	0.00	32142
308613014	15868 LASSELLE ST D	87.50	87.50	9.00	9.00	0.00	0.00	0.00	0.00	0.00	0.00	0.00	0.00	32142
308613015	15868 LASSELLE ST E	87.50	87.50	9.00	9.00	0.00	0.00	0.00	0.00	0.00	0.00	0.00	0.00	32142
308613016	15868 LASSELLE ST F	87.50	87.50	9.00	9.00	0.00	0.00	0.00	0.00	0.00	0.00	0.00	0.00	32142
308613018	15874 LASSELLE ST A	87.50	87.50	9.00	9.00	0.00	0.00	0.00	0.00	0.00	0.00	0.00	0.00	32142
308613019	15874 LASSELLE ST B	87.50	87.50	9.00	9.00	0.00	0.00	0.00	0.00	0.00	0.00	0.00	0.00	32142
308613020	15874 LASSELLE ST C	87.50	87.50	9.00	9.00	0.00	0.00	0.00	0.00	0.00	0.00	0.00	0.00	32142
308613021	15874 LASSELLE ST D	87.50	87.50	9.00	9.00	0.00	0.00	0.00	0.00	0.00	0.00	0.00	0.00	32142
308613022	15874 LASSELLE ST E	87.50	87.50	9.00	9.00	0.00	0.00	0.00	0.00	0.00	0.00	0.00	0.00	32142
308613023	15874 LASSELLE ST F	87.50	87.50	9.00	9.00	0.00	0.00	0.00	0.00	0.00	0.00	0.00	0.00	32142
308613025	15880 LASSELLE ST A	87.50	87.50	9.00	9.00	0.00	0.00	0.00	0.00	0.00	0.00	0.00	0.00	32142
308613026	15880 LASSELLE ST B	87.50	87.50	9.00	9.00	0.00	0.00	0.00	0.00	0.00	0.00	0.00	0.00	32142
308613027	15880 LASSELLE ST C	87.50	87.50	9.00	9.00	0.00	0.00	0.00	0.00	0.00	0.00	0.00	0.00	32142
308613028	15880 LASSELLE ST D	87.50	87.50	9.00	9.00	0.00	0.00	0.00	0.00	0.00	0.00	0.00	0.00	32142
308613029	15904 LASSELLE ST A	87.50	87.50	9.00	9.00	0.00	0.00	0.00	0.00	0.00	0.00	0.00	0.00	32142
308613030	15904 LASSELLE ST B	87.50	87.50	9.00	9.00	0.00	0.00	0.00	0.00	0.00	0.00	0.00	0.00	32142
308613031	15904 LASSELLE ST C	87.50	87.50	9.00	9.00	0.00	0.00	0.00	0.00	0.00	0.00	0.00	0.00	32142
308613032	15904 LASSELLE ST D	87.50	87.50	9.00	9.00	0.00	0.00	0.00	0.00	0.00	0.00	0.00	0.00	32142
308613034	15898 LASSELLE ST A	87.50	87.50	9.00	9.00	0.00	0.00	0.00	0.00	0.00	0.00	0.00	0.00	32142
308613035	15898 LASSELLE ST B	87.50	87.50	9.00	9.00	0.00	0.00	0.00	0.00	0.00	0.00	0.00	0.00	32142
308613036	15898 LASSELLE ST C	87.50	87.50	9.00	9.00	0.00	0.00	0.00	0.00	0.00	0.00	0.00	0.00	32142
308613037	15898 LASSELLE ST D	87.50	87.50	9.00	9.00	0.00	0.00	0.00	0.00	0.00	0.00	0.00	0.00	32142
308613039	15910 LASSELLE ST A	87.50	87.50	9.00	9.00	0.00	0.00	0.00	0.00	0.00	0.00	0.00	0.00	32142

MORENO VALLEY COMMUNITY SERVICES DISTRICT
FISCAL YEAR 2015/16 MAXIMUM AND APPLIED PARCEL TAXES/CHARGES

ASSESSOR'S PARCEL NUMBER	SITUS ADDRESS	ZONE A		ZONE C		ZONE D		ZONE E		ZONE M		ZONE S		TRACT NUMBER
		MAXIMUM	APPLIED	MAXIMUM	APPLIED	MAXIMUM	APPLIED	MAXIMUM	APPLIED	MAXIMUM	APPLIED	MAXIMUM	APPLIED	
308613040	15910 LASSELLE ST B	87.50	87.50	9.00	9.00	0.00	0.00	0.00	0.00	0.00	0.00	0.00	0.00	32142
308613041	15910 LASSELLE ST C	87.50	87.50	9.00	9.00	0.00	0.00	0.00	0.00	0.00	0.00	0.00	0.00	32142
308613042	15910 LASSELLE ST D	87.50	87.50	9.00	9.00	0.00	0.00	0.00	0.00	0.00	0.00	0.00	0.00	32142
308613043	15916 LASSELLE ST A	87.50	87.50	9.00	9.00	0.00	0.00	0.00	0.00	0.00	0.00	0.00	0.00	32142
308613044	15916 LASSELLE ST B	87.50	87.50	9.00	9.00	0.00	0.00	0.00	0.00	0.00	0.00	0.00	0.00	32142
308613045	15916 LASSELLE ST C	87.50	87.50	9.00	9.00	0.00	0.00	0.00	0.00	0.00	0.00	0.00	0.00	32142
308613046	15916 LASSELLE ST D	87.50	87.50	9.00	9.00	0.00	0.00	0.00	0.00	0.00	0.00	0.00	0.00	32142
308613047	15916 LASSELLE ST E	87.50	87.50	9.00	9.00	0.00	0.00	0.00	0.00	0.00	0.00	0.00	0.00	32142
308613048	15916 LASSELLE ST F	87.50	87.50	9.00	9.00	0.00	0.00	0.00	0.00	0.00	0.00	0.00	0.00	32142
308613050	15892 LASSELLE ST A	87.50	87.50	9.00	9.00	0.00	0.00	0.00	0.00	0.00	0.00	0.00	0.00	32142
308613051	15892 LASSELLE ST B	87.50	87.50	9.00	9.00	0.00	0.00	0.00	0.00	0.00	0.00	0.00	0.00	32142
308613052	15982 LASSELLE ST C	87.50	87.50	9.00	9.00	0.00	0.00	0.00	0.00	0.00	0.00	0.00	0.00	32142
308613053	15982 LASSELLE ST D	87.50	87.50	9.00	9.00	0.00	0.00	0.00	0.00	0.00	0.00	0.00	0.00	32142
308613054	15886 LASSELLE ST A	87.50	87.50	9.00	9.00	0.00	0.00	0.00	0.00	0.00	0.00	0.00	0.00	32142
308613055	15886 LASSELLE ST B	87.50	87.50	9.00	9.00	0.00	0.00	0.00	0.00	0.00	0.00	0.00	0.00	32142
308613056	15886 LASSELLE ST C	87.50	87.50	9.00	9.00	0.00	0.00	0.00	0.00	0.00	0.00	0.00	0.00	32142
308613057	15886 LASSELLE ST D	87.50	87.50	9.00	9.00	0.00	0.00	0.00	0.00	0.00	0.00	0.00	0.00	32142
308620001	15791 SULPHUR SPRINGS RD	87.50	87.50	9.00	9.00	0.00	0.00	0.00	0.00	0.00	0.00	0.00	0.00	29920
308620002	15803 SULPHUR SPRINGS RD	87.50	87.50	9.00	9.00	0.00	0.00	0.00	0.00	0.00	0.00	0.00	0.00	29920
308620003	15815 SULPHUR SPRINGS RD	87.50	87.50	9.00	9.00	0.00	0.00	0.00	0.00	0.00	0.00	0.00	0.00	29920
308620004	15827 SULPHUR SPRINGS RD	87.50	87.50	9.00	9.00	0.00	0.00	0.00	0.00	0.00	0.00	0.00	0.00	29920
308620005	15839 SULPHUR SPRINGS RD	87.50	87.50	9.00	9.00	0.00	0.00	0.00	0.00	0.00	0.00	0.00	0.00	29920
308620006	15851 SULPHUR SPRINGS RD	87.50	87.50	9.00	9.00	0.00	0.00	0.00	0.00	0.00	0.00	0.00	0.00	29920
308620007	15863 SULPHUR SPRINGS RD	87.50	87.50	9.00	9.00	0.00	0.00	0.00	0.00	0.00	0.00	0.00	0.00	29920
308620008	15875 SULPHUR SPRINGS RD	87.50	87.50	9.00	9.00	0.00	0.00	0.00	0.00	0.00	0.00	0.00	0.00	29920
308620009	15887 SULPHUR SPRINGS RD	87.50	87.50	9.00	9.00	0.00	0.00	0.00	0.00	0.00	0.00	0.00	0.00	29920
308620010	15899 SULPHUR SPRINGS RD	87.50	87.50	9.00	9.00	0.00	0.00	0.00	0.00	0.00	0.00	0.00	0.00	29920
308620011		87.50	87.50	9.00	9.00	0.00	0.00	0.00	0.00	0.00	0.00	0.00	0.00	29920
308620012	15923 SULPHUR SPRINGS RD	87.50	87.50	9.00	9.00	0.00	0.00	0.00	0.00	0.00	0.00	0.00	0.00	29920
308620013	15942 SULPHUR SPRINGS RD	87.50	87.50	9.00	9.00	0.00	0.00	0.00	0.00	0.00	0.00	0.00	0.00	29920
308620014	15930 SULPHUR SPRINGS RD	87.50	87.50	9.00	9.00	0.00	0.00	0.00	0.00	0.00	0.00	0.00	0.00	29920
308620015	15918 SULPHUR SPRINGS RD	87.50	87.50	9.00	9.00	0.00	0.00	0.00	0.00	0.00	0.00	0.00	0.00	29920
308620016	15906 SULPHUR SPRINGS RD	87.50	87.50	9.00	9.00	0.00	0.00	0.00	0.00	0.00	0.00	0.00	0.00	29920
308620017	15894 SULPHUR SPRINGS RD	87.50	87.50	9.00	9.00	0.00	0.00	0.00	0.00	0.00	0.00	0.00	0.00	29920
308620018	15882 SULPHUR SPRINGS RD	87.50	87.50	9.00	9.00	0.00	0.00	0.00	0.00	0.00	0.00	0.00	0.00	29920
308620019	15870 SULPHUR SPRINGS RD	87.50	87.50	9.00	9.00	0.00	0.00	0.00	0.00	0.00	0.00	0.00	0.00	29920
308620020	15858 SULPHUR SPRINGS RD	87.50	87.50	9.00	9.00	0.00	0.00	0.00	0.00	0.00	0.00	0.00	0.00	29920

MORENO VALLEY COMMUNITY SERVICES DISTRICT
FISCAL YEAR 2015/16 MAXIMUM AND APPLIED PARCEL TAXES/CHARGES

ASSESSOR'S PARCEL NUMBER	SITUS ADDRESS	ZONE A		ZONE C		ZONE D		ZONE E		ZONE M		ZONE S		TRACT NUMBER
		MAXIMUM	APPLIED	MAXIMUM	APPLIED	MAXIMUM	APPLIED	MAXIMUM	APPLIED	MAXIMUM	APPLIED	MAXIMUM	APPLIED	
308620021	15864 SULPHUR SPRINGS RD	87.50	87.50	9.00	9.00	0.00	0.00	0.00	0.00	0.00	0.00	0.00	0.00	29920
308620022	15834 SULPHUR SPRINGS RD	87.50	87.50	9.00	9.00	0.00	0.00	0.00	0.00	0.00	0.00	0.00	0.00	29920
308620023	15833 ANGEL FIRE CT	87.50	87.50	9.00	9.00	0.00	0.00	0.00	0.00	0.00	0.00	0.00	0.00	29920
308620024	15845 ANGEL FIRE CT	87.50	87.50	9.00	9.00	0.00	0.00	0.00	0.00	0.00	0.00	0.00	0.00	29920
308620025	15857 ANGEL FIRE CT	87.50	87.50	9.00	9.00	0.00	0.00	0.00	0.00	0.00	0.00	0.00	0.00	29920
308620026	15869 ANGEL FIRE CT	87.50	87.50	9.00	9.00	0.00	0.00	0.00	0.00	0.00	0.00	0.00	0.00	29920
308620027	15881 ANGEL FIRE CT	87.50	87.50	9.00	9.00	0.00	0.00	0.00	0.00	0.00	0.00	0.00	0.00	29920
308620028	15893 ANGEL FIRE CT	87.50	87.50	9.00	9.00	0.00	0.00	0.00	0.00	0.00	0.00	0.00	0.00	29920
308620029	15905 ANGEL FIRE CT	87.50	87.50	9.00	9.00	0.00	0.00	0.00	0.00	0.00	0.00	0.00	0.00	29920
308620030	15917 ANGEL FIRE CT	87.50	87.50	9.00	9.00	0.00	0.00	0.00	0.00	0.00	0.00	0.00	0.00	29920
308620031	15910 ANGEL FIRE CT	87.50	87.50	9.00	9.00	0.00	0.00	0.00	0.00	0.00	0.00	0.00	0.00	29920
308620032	15898 ANGEL FIRE CT	87.50	87.50	9.00	9.00	0.00	0.00	0.00	0.00	0.00	0.00	0.00	0.00	29920
308620033	15886 ANGEL FIRE CT	87.50	87.50	9.00	9.00	0.00	0.00	0.00	0.00	0.00	0.00	0.00	0.00	29920
308620034	15874 ANGEL FIRE CT	87.50	87.50	9.00	9.00	0.00	0.00	0.00	0.00	0.00	0.00	0.00	0.00	29920
308620035	15862 ANGEL FIRE CT	87.50	87.50	9.00	9.00	0.00	0.00	0.00	0.00	0.00	0.00	0.00	0.00	29920
308620036	15850 ANGEL FIRE CT	87.50	87.50	9.00	9.00	0.00	0.00	0.00	0.00	0.00	0.00	0.00	0.00	29920
308620037	26881 CIMARRON CANYON DR	87.50	87.50	9.00	9.00	0.00	0.00	0.00	0.00	0.00	0.00	0.00	0.00	29920
308620038	26891 CIMARRON CANYON DR	87.50	87.50	9.00	9.00	0.00	0.00	0.00	0.00	0.00	0.00	0.00	0.00	29920
308620039	26901 CIMARRON CANYON DR	87.50	87.50	9.00	9.00	0.00	0.00	0.00	0.00	0.00	0.00	0.00	0.00	29920
308620040	26911 CIMARRON CANYON DR	87.50	87.50	9.00	9.00	0.00	0.00	0.00	0.00	0.00	0.00	0.00	0.00	29920
308620041		87.50	87.50	9.00	9.00	0.00	0.00	0.00	0.00	0.00	0.00	0.00	0.00	
308620042		87.50	87.50	9.00	9.00	0.00	0.00	0.00	0.00	0.00	0.00	0.00	0.00	
308620043		87.50	87.50	9.00	9.00	0.00	0.00	0.00	0.00	0.00	0.00	0.00	0.00	
308620044		87.50	87.50	9.00	9.00	0.00	0.00	0.00	0.00	0.00	0.00	0.00	0.00	
308620045	26921 CIMARRON CANYON DR	87.50	87.50	9.00	9.00	0.00	0.00	0.00	0.00	0.00	0.00	0.00	0.00	29920
308621001	26904 CIMARRON CANYON DR	87.50	87.50	9.00	9.00	0.00	0.00	0.00	0.00	0.00	0.00	0.00	0.00	29920
308621002	26894 CIMARRON CANYON DR	87.50	87.50	9.00	9.00	0.00	0.00	0.00	0.00	0.00	0.00	0.00	0.00	29920
308621003	26884 CIMARRON CANYON DR	87.50	87.50	9.00	9.00	0.00	0.00	0.00	0.00	0.00	0.00	0.00	0.00	29920
308621004	26874 CIMARRON CANYON DR	87.50	87.50	9.00	9.00	0.00	0.00	0.00	0.00	0.00	0.00	0.00	0.00	29920
308621005	26864 CIMARRON CANYON DR	87.50	87.50	9.00	9.00	0.00	0.00	0.00	0.00	0.00	0.00	0.00	0.00	29920
308621006	26854 CIMARRON CANYON DR	87.50	87.50	9.00	9.00	0.00	0.00	0.00	0.00	0.00	0.00	0.00	0.00	29920
308621007	26844 CIMARRON CANYON DR	87.50	87.50	9.00	9.00	0.00	0.00	0.00	0.00	0.00	0.00	0.00	0.00	29920
308621008	26924 CIMARRON CANYON DR	87.50	87.50	9.00	9.00	0.00	0.00	0.00	0.00	0.00	0.00	0.00	0.00	29920
308621009	26914 CIMARRON CANYON DR	87.50	87.50	9.00	9.00	0.00	0.00	0.00	0.00	0.00	0.00	0.00	0.00	29920
312020004	16466 PERRIS BLV	87.50	87.50	9.00	9.00	0.00	0.00	0.00	0.00	0.00	0.00	0.00	0.00	
312020017	16380 PERRIS BLV	87.50	87.50	9.00	9.00	0.00	0.00	0.00	0.00	1711.85	1711.84	0.00	0.00	
312020018	16340 PERRIS BLV	87.50	87.50	9.00	9.00	0.00	0.00	0.00	0.00	1631.82	1631.82	0.00	0.00	

MORENO VALLEY COMMUNITY SERVICES DISTRICT
FISCAL YEAR 2015/16 MAXIMUM AND APPLIED PARCEL TAXES/CHARGES

ASSESSOR'S PARCEL NUMBER	SITUS ADDRESS	ZONE A		ZONE C		ZONE D		ZONE E		ZONE M		ZONE S		TRACT NUMBER
		MAXIMUM	APPLIED	MAXIMUM	APPLIED	MAXIMUM	APPLIED	MAXIMUM	APPLIED	MAXIMUM	APPLIED	MAXIMUM	APPLIED	
312020020	25025 RED MAPLE LN	87.50	87.50	9.00	9.00	0.00	0.00	0.00	0.00	636.72	636.72	0.00	0.00	
312020025		87.50	87.50	9.00	9.00	0.00	0.00	0.00	0.00	0.00	0.00	0.00	0.00	
312031001	25379 IVORY AVE	87.50	87.50	9.00	9.00	117.21	117.20	0.00	0.00	0.00	0.00	0.00	0.00	19937
312031002	25367 IVORY AVE	87.50	87.50	9.00	9.00	117.21	117.20	0.00	0.00	0.00	0.00	0.00	0.00	19937
312031003	25355 IVORY AVE	87.50	87.50	9.00	9.00	117.21	117.20	0.00	0.00	0.00	0.00	0.00	0.00	19937
312031004	25343 IVORY AVE	87.50	87.50	9.00	9.00	117.21	117.20	0.00	0.00	0.00	0.00	0.00	0.00	19937
312031005	25331 IVORY AVE	87.50	87.50	9.00	9.00	117.21	117.20	0.00	0.00	0.00	0.00	0.00	0.00	19937
312031006	25319 IVORY AVE	87.50	87.50	9.00	9.00	117.21	117.20	0.00	0.00	0.00	0.00	0.00	0.00	19937
312031007	25299 IVORY AVE	87.50	87.50	9.00	9.00	117.21	117.20	0.00	0.00	0.00	0.00	0.00	0.00	19937
312031008	16217 EBONY AVE	87.50	87.50	9.00	9.00	117.21	117.20	0.00	0.00	0.00	0.00	0.00	0.00	19937
312031009	16205 EBONY AVE	87.50	87.50	9.00	9.00	117.21	117.20	0.00	0.00	0.00	0.00	0.00	0.00	19937
312031010	16193 EBONY AVE	87.50	87.50	9.00	9.00	117.21	117.20	0.00	0.00	0.00	0.00	0.00	0.00	19937
312031011	16181 EBONY AVE	87.50	87.50	9.00	9.00	117.21	117.20	0.00	0.00	0.00	0.00	0.00	0.00	19937
312031012	16169 EBONY AVE	87.50	87.50	9.00	9.00	117.21	117.20	0.00	0.00	0.00	0.00	0.00	0.00	19937
312031013	16157 EBONY AVE	87.50	87.50	9.00	9.00	117.21	117.20	0.00	0.00	0.00	0.00	0.00	0.00	19937
312031014	16145 EBONY AVE	87.50	87.50	9.00	9.00	117.21	117.20	0.00	0.00	0.00	0.00	0.00	0.00	19937
312031015	16133 EBONY AVE	87.50	87.50	9.00	9.00	117.21	117.20	0.00	0.00	0.00	0.00	0.00	0.00	19937
312031016	16121 EBONY AVE	87.50	87.50	9.00	9.00	117.21	117.20	0.00	0.00	0.00	0.00	0.00	0.00	19937
312031017	16109 EBONY AVE	87.50	87.50	9.00	9.00	117.21	117.20	0.00	0.00	0.00	0.00	0.00	0.00	19937
312031018	16097 EBONY AVE	87.50	87.50	9.00	9.00	117.21	117.20	0.00	0.00	0.00	0.00	0.00	0.00	19937
312031019	16085 EBONY AVE	87.50	87.50	9.00	9.00	117.21	117.20	0.00	0.00	0.00	0.00	0.00	0.00	19937
312031020	16073 EBONY AVE	87.50	87.50	9.00	9.00	117.21	117.20	0.00	0.00	0.00	0.00	0.00	0.00	19937
312031021	16061 EBONY AVE	87.50	87.50	9.00	9.00	117.21	117.20	0.00	0.00	0.00	0.00	0.00	0.00	19937
312031022	16049 EBONY AVE	87.50	87.50	9.00	9.00	117.21	117.20	0.00	0.00	0.00	0.00	0.00	0.00	19937
312031023	16037 EBONY AVE	87.50	87.50	9.00	9.00	117.21	117.20	0.00	0.00	0.00	0.00	0.00	0.00	19937
312031024	16025 EBONY AVE	87.50	87.50	9.00	9.00	117.21	117.20	0.00	0.00	0.00	0.00	0.00	0.00	19937
312031025	25264 CEREMONY AVE	87.50	87.50	9.00	9.00	117.21	117.20	0.00	0.00	0.00	0.00	0.00	0.00	19937
312031026	25276 CEREMONY AVE	87.50	87.50	9.00	9.00	117.21	117.20	0.00	0.00	0.00	0.00	0.00	0.00	19937
312031027	25288 CEREMONY AVE	87.50	87.50	9.00	9.00	117.21	117.20	0.00	0.00	0.00	0.00	0.00	0.00	19937
312031028	25300 CEREMONY AVE	87.50	87.50	9.00	9.00	117.21	117.20	0.00	0.00	0.00	0.00	0.00	0.00	19937
312031029	25320 CEREMONY AVE	87.50	87.50	9.00	9.00	117.21	117.20	0.00	0.00	0.00	0.00	0.00	0.00	19937
312031030	25330 CEREMONY AVE	87.50	87.50	9.00	9.00	117.21	117.20	0.00	0.00	0.00	0.00	0.00	0.00	19937
312031031	25342 CEREMONY AVE	87.50	87.50	9.00	9.00	117.21	117.20	0.00	0.00	0.00	0.00	0.00	0.00	19937
312031032	25354 CEREMONY AVE	87.50	87.50	9.00	9.00	117.21	117.20	0.00	0.00	0.00	0.00	0.00	0.00	19937
312031033		87.50	87.50	9.00	9.00	0.00	0.00	0.00	0.00	0.00	0.00	0.00	0.00	
312032001	25367 CEREMONY AVE	87.50	87.50	9.00	9.00	117.21	117.20	0.00	0.00	0.00	0.00	0.00	0.00	19937
312032002	25355 CEREMONY AVE	87.50	87.50	9.00	9.00	117.21	117.20	0.00	0.00	0.00	0.00	0.00	0.00	19937

MORENO VALLEY COMMUNITY SERVICES DISTRICT
FISCAL YEAR 2015/16 MAXIMUM AND APPLIED PARCEL TAXES/CHARGES

ASSESSOR'S PARCEL NUMBER	SITUS ADDRESS	ZONE A		ZONE C		ZONE D		ZONE E		ZONE M		ZONE S		TRACT NUMBER
		MAXIMUM	APPLIED	MAXIMUM	APPLIED	MAXIMUM	APPLIED	MAXIMUM	APPLIED	MAXIMUM	APPLIED	MAXIMUM	APPLIED	
312032003	25343 CEREMONY AVE	87.50	87.50	9.00	9.00	117.21	117.20	0.00	0.00	0.00	0.00	0.00	0.00	19937
312032004	25333 CEREMONY AVE	87.50	87.50	9.00	9.00	117.21	117.20	0.00	0.00	0.00	0.00	0.00	0.00	19937
312032005	25323 CEREMONY AVE	87.50	87.50	9.00	9.00	117.21	117.20	0.00	0.00	0.00	0.00	0.00	0.00	19937
312032006	25307 CEREMONY AVE	87.50	87.50	9.00	9.00	117.21	117.20	0.00	0.00	0.00	0.00	0.00	0.00	19937
312032007	25291 CEREMONY AVE	87.50	87.50	9.00	9.00	117.21	117.20	0.00	0.00	0.00	0.00	0.00	0.00	19937
312032008	25290 MAXY DR	87.50	87.50	9.00	9.00	117.21	117.20	0.00	0.00	0.00	0.00	0.00	0.00	19937
312032009	25306 MAXY DR	87.50	87.50	9.00	9.00	117.21	117.20	0.00	0.00	0.00	0.00	0.00	0.00	19937
312032010	25318 MAXY DR	87.50	87.50	9.00	9.00	117.21	117.20	0.00	0.00	0.00	0.00	0.00	0.00	19937
312032011	25328 MAXY DR	87.50	87.50	9.00	9.00	117.21	117.20	0.00	0.00	0.00	0.00	0.00	0.00	19937
312032012	25338 MAXY DR	87.50	87.50	9.00	9.00	117.21	117.20	0.00	0.00	0.00	0.00	0.00	0.00	19937
312032013	25348 MAXY DR	87.50	87.50	9.00	9.00	117.21	117.20	0.00	0.00	0.00	0.00	0.00	0.00	19937
312032014	25358 MAXY DR	87.50	87.50	9.00	9.00	117.21	117.20	0.00	0.00	0.00	0.00	0.00	0.00	19937
312033001	16122 EBONY AVE	87.50	87.50	9.00	9.00	117.21	117.20	0.00	0.00	0.00	0.00	0.00	0.00	19937
312033002	16134 EBONY AVE	87.50	87.50	9.00	9.00	117.21	117.20	0.00	0.00	0.00	0.00	0.00	0.00	19937
312033003	16146 EBONY AVE	87.50	87.50	9.00	9.00	117.21	117.20	0.00	0.00	0.00	0.00	0.00	0.00	19937
312033004	16164 EBONY AVE	87.50	87.50	9.00	9.00	117.21	117.20	0.00	0.00	0.00	0.00	0.00	0.00	19937
312033005	16176 EBONY AVE	87.50	87.50	9.00	9.00	117.21	117.20	0.00	0.00	0.00	0.00	0.00	0.00	19937
312033006	16198 EBONY AVE	87.50	87.50	9.00	9.00	117.21	117.20	0.00	0.00	0.00	0.00	0.00	0.00	19937
312033007	16218 EBONY AVE	87.50	87.50	9.00	9.00	117.21	117.20	0.00	0.00	0.00	0.00	0.00	0.00	19937
312033008	25320 IVORY AVE	87.50	87.50	9.00	9.00	117.21	117.20	0.00	0.00	0.00	0.00	0.00	0.00	19937
312033009	25330 IVORY AVE	87.50	87.50	9.00	9.00	117.21	117.20	0.00	0.00	0.00	0.00	0.00	0.00	19937
312033010	25344 IVORY AVE	87.50	87.50	9.00	9.00	117.21	117.20	0.00	0.00	0.00	0.00	0.00	0.00	19937
312033011	25356 IVORY AVE	87.50	87.50	9.00	9.00	117.21	117.20	0.00	0.00	0.00	0.00	0.00	0.00	19937
312033012	25368 IVORY AVE	87.50	87.50	9.00	9.00	117.21	117.20	0.00	0.00	0.00	0.00	0.00	0.00	19937
312033013	25367 ORBIT CT	87.50	87.50	9.00	9.00	117.21	117.20	0.00	0.00	0.00	0.00	0.00	0.00	19937
312033014	25355 ORBIT CT	87.50	87.50	9.00	9.00	117.21	117.20	0.00	0.00	0.00	0.00	0.00	0.00	19937
312033015	25343 ORBIT CT	87.50	87.50	9.00	9.00	117.21	117.20	0.00	0.00	0.00	0.00	0.00	0.00	19937
312033016	25331 ORBIT CT	87.50	87.50	9.00	9.00	117.21	117.20	0.00	0.00	0.00	0.00	0.00	0.00	19937
312033017	25319 ORBIT CT	87.50	87.50	9.00	9.00	117.21	117.20	0.00	0.00	0.00	0.00	0.00	0.00	19937
312033018	25320 ORBIT CT	87.50	87.50	9.00	9.00	117.21	117.20	0.00	0.00	0.00	0.00	0.00	0.00	19937
312033019	25332 ORBIT CT	87.50	87.50	9.00	9.00	117.21	117.20	0.00	0.00	0.00	0.00	0.00	0.00	19937
312033020	25344 ORBIT CT	87.50	87.50	9.00	9.00	117.21	117.20	0.00	0.00	0.00	0.00	0.00	0.00	19937
312033021	25356 ORBIT CT	87.50	87.50	9.00	9.00	117.21	117.20	0.00	0.00	0.00	0.00	0.00	0.00	19937
312033022	25368 ORBIT CT	87.50	87.50	9.00	9.00	117.21	117.20	0.00	0.00	0.00	0.00	0.00	0.00	19937
312033023	25367 MAXY DR	87.50	87.50	9.00	9.00	117.21	117.20	0.00	0.00	0.00	0.00	0.00	0.00	19937
312033024	25355 MAXY DR	87.50	87.50	9.00	9.00	117.21	117.20	0.00	0.00	0.00	0.00	0.00	0.00	19937
312033025	25343 MAXY DR	87.50	87.50	9.00	9.00	117.21	117.20	0.00	0.00	0.00	0.00	0.00	0.00	19937

MORENO VALLEY COMMUNITY SERVICES DISTRICT
FISCAL YEAR 2015/16 MAXIMUM AND APPLIED PARCEL TAXES/CHARGES

ASSESSOR'S PARCEL NUMBER	SITUS ADDRESS	ZONE A		ZONE C		ZONE D		ZONE E		ZONE M		ZONE S		TRACT NUMBER
		MAXIMUM	APPLIED	MAXIMUM	APPLIED	MAXIMUM	APPLIED	MAXIMUM	APPLIED	MAXIMUM	APPLIED	MAXIMUM	APPLIED	
312033026	25331 MAXY DR	87.50	87.50	9.00	9.00	117.21	117.20	0.00	0.00	0.00	0.00	0.00	0.00	19937
312033027	25319 MAXY DR	87.50	87.50	9.00	9.00	117.21	117.20	0.00	0.00	0.00	0.00	0.00	0.00	19937
312033028	25291 MAXY DR	87.50	87.50	9.00	9.00	117.21	117.20	0.00	0.00	0.00	0.00	0.00	0.00	19937
312033029	25307 MAXY DR	87.50	87.50	9.00	9.00	117.21	117.20	0.00	0.00	0.00	0.00	0.00	0.00	19937
312041001	25378 CEREMONY AVE	87.50	87.50	9.00	9.00	117.21	117.20	0.00	0.00	0.00	0.00	0.00	0.00	19937
312041002	25390 CEREMONY AVE	87.50	87.50	9.00	9.00	117.21	117.20	0.00	0.00	0.00	0.00	0.00	0.00	19937
312041003	25402 CEREMONY AVE	87.50	87.50	9.00	9.00	117.21	117.20	0.00	0.00	0.00	0.00	0.00	0.00	19937
312041004	25414 CEREMONY AVE	87.50	87.50	9.00	9.00	117.21	117.20	0.00	0.00	0.00	0.00	0.00	0.00	19937
312041005	25426 CEREMONY AVE	87.50	87.50	9.00	9.00	117.21	117.20	0.00	0.00	0.00	0.00	0.00	0.00	19937
312041006	25438 CEREMONY AVE	87.50	87.50	9.00	9.00	117.21	117.20	0.00	0.00	0.00	0.00	0.00	0.00	19937
312041007	25450 CEREMONY AVE	87.50	87.50	9.00	9.00	117.21	117.20	0.00	0.00	0.00	0.00	0.00	0.00	19937
312041008	25462 CEREMONY AVE	87.50	87.50	9.00	9.00	117.21	117.20	0.00	0.00	0.00	0.00	0.00	0.00	19937
312041009	25474 CEREMONY AVE	87.50	87.50	9.00	9.00	117.21	117.20	0.00	0.00	0.00	0.00	0.00	0.00	19937
312041010	25486 CEREMONY AVE	87.50	87.50	9.00	9.00	117.21	117.20	0.00	0.00	0.00	0.00	0.00	0.00	19937
312041011	25498 CEREMONY AVE	87.50	87.50	9.00	9.00	117.21	117.20	0.00	0.00	0.00	0.00	0.00	0.00	19937
312041012	16014 NIPPET LN	87.50	87.50	9.00	9.00	117.21	117.20	0.00	0.00	0.00	0.00	0.00	0.00	19937
312041013	16030 NIPPET LN	87.50	87.50	9.00	9.00	117.21	117.20	0.00	0.00	0.00	0.00	0.00	0.00	19937
312041014	16044 NIPPET LN	87.50	87.50	9.00	9.00	117.21	117.20	0.00	0.00	0.00	0.00	0.00	0.00	19937
312041015	16058 NIPPET LN	87.50	87.50	9.00	9.00	117.21	117.20	0.00	0.00	0.00	0.00	0.00	0.00	19937
312041016	16072 NIPPET LN	87.50	87.50	9.00	9.00	117.21	117.20	0.00	0.00	0.00	0.00	0.00	0.00	19937
312041017	16086 NIPPET LN	87.50	87.50	9.00	9.00	117.21	117.20	0.00	0.00	0.00	0.00	0.00	0.00	19937
312041018	16100 NIPPET LN	87.50	87.50	9.00	9.00	117.21	117.20	0.00	0.00	0.00	0.00	0.00	0.00	19937
312041019	16114 NIPPET LN	87.50	87.50	9.00	9.00	117.21	117.20	0.00	0.00	0.00	0.00	0.00	0.00	19937
312041020	16128 NIPPET LN	87.50	87.50	9.00	9.00	117.21	117.20	0.00	0.00	0.00	0.00	0.00	0.00	19937
312041021	16142 NIPPET LN	87.50	87.50	9.00	9.00	117.21	117.20	0.00	0.00	0.00	0.00	0.00	0.00	19937
312041022	16156 NIPPET LN	87.50	87.50	9.00	9.00	117.21	117.20	0.00	0.00	0.00	0.00	0.00	0.00	19937
312041023	16170 NIPPET LN	87.50	87.50	9.00	9.00	117.21	117.20	0.00	0.00	0.00	0.00	0.00	0.00	19937
312041024	16184 NIPPET LN	87.50	87.50	9.00	9.00	117.21	117.20	0.00	0.00	0.00	0.00	0.00	0.00	19937
312041025	16198 NIPPET LN	87.50	87.50	9.00	9.00	117.21	117.20	0.00	0.00	0.00	0.00	0.00	0.00	19937
312041026	16202 NIPPET LN	87.50	87.50	9.00	9.00	117.21	117.20	0.00	0.00	0.00	0.00	0.00	0.00	19937
312041027	16226 NIPPET LN	87.50	87.50	9.00	9.00	117.21	117.20	0.00	0.00	0.00	0.00	0.00	0.00	19937
312042001	25368 MAXY DR	87.50	87.50	9.00	9.00	117.21	117.20	0.00	0.00	0.00	0.00	0.00	0.00	19937
312042002	25380 MAXY DR	87.50	87.50	9.00	9.00	117.21	117.20	0.00	0.00	0.00	0.00	0.00	0.00	19937
312042003	25392 MAXY DR	87.50	87.50	9.00	9.00	117.21	117.20	0.00	0.00	0.00	0.00	0.00	0.00	19937
312042004	25404 MAXY DR	87.50	87.50	9.00	9.00	117.21	117.20	0.00	0.00	0.00	0.00	0.00	0.00	19937
312042005	25416 MAXY DR	87.50	87.50	9.00	9.00	117.21	117.20	0.00	0.00	0.00	0.00	0.00	0.00	19937
312042006	25430 MAXY DR	87.50	87.50	9.00	9.00	117.21	117.20	0.00	0.00	0.00	0.00	0.00	0.00	19937

MORENO VALLEY COMMUNITY SERVICES DISTRICT
FISCAL YEAR 2015/16 MAXIMUM AND APPLIED PARCEL TAXES/CHARGES

ASSESSOR'S PARCEL NUMBER	SITUS ADDRESS	ZONE A		ZONE C		ZONE D		ZONE E		ZONE M		ZONE S		TRACT NUMBER
		MAXIMUM	APPLIED	MAXIMUM	APPLIED	MAXIMUM	APPLIED	MAXIMUM	APPLIED	MAXIMUM	APPLIED	MAXIMUM	APPLIED	
312042007	16086 SPACE DR	87.50	87.50	9.00	9.00	117.21	117.20	0.00	0.00	0.00	0.00	0.00	0.00	19937
312042008	16100 SPACE AVE	87.50	87.50	9.00	9.00	117.21	117.20	0.00	0.00	0.00	0.00	0.00	0.00	19937
312042009	16114 SPACE AVE	87.50	87.50	9.00	9.00	117.21	117.20	0.00	0.00	0.00	0.00	0.00	0.00	19937
312042010	16128 SPACE AVE	87.50	87.50	9.00	9.00	117.21	117.20	0.00	0.00	0.00	0.00	0.00	0.00	19937
312042011	16142 SPACE AVE	87.50	87.50	9.00	9.00	117.21	117.20	0.00	0.00	0.00	0.00	0.00	0.00	19937
312042012	16156 SPACE AVE	87.50	87.50	9.00	9.00	117.21	117.20	0.00	0.00	0.00	0.00	0.00	0.00	19937
312042013	16170 SPACE AVE	87.50	87.50	9.00	9.00	117.21	117.20	0.00	0.00	0.00	0.00	0.00	0.00	19937
312042014	16184 SPACE AVE	87.50	87.50	9.00	9.00	117.21	117.20	0.00	0.00	0.00	0.00	0.00	0.00	19937
312042015	16198 SPACE AVE	87.50	87.50	9.00	9.00	117.21	117.20	0.00	0.00	0.00	0.00	0.00	0.00	19937
312042016	16212 SPACE AVE	87.50	87.50	9.00	9.00	117.21	117.20	0.00	0.00	0.00	0.00	0.00	0.00	19937
312042017	16224 SPACE AVE	87.50	87.50	9.00	9.00	117.21	117.20	0.00	0.00	0.00	0.00	0.00	0.00	19937
312042018	16225 NIPPET LN	87.50	87.50	9.00	9.00	117.21	117.20	0.00	0.00	0.00	0.00	0.00	0.00	19937
312042019	16207 NIPPET LN	87.50	87.50	9.00	9.00	117.21	117.20	0.00	0.00	0.00	0.00	0.00	0.00	19937
312042020	16193 NIPPET LN	87.50	87.50	9.00	9.00	117.21	117.20	0.00	0.00	0.00	0.00	0.00	0.00	19937
312042021	16179 NIPPET LN	87.50	87.50	9.00	9.00	117.21	117.20	0.00	0.00	0.00	0.00	0.00	0.00	19937
312042022	16165 NIPPET LN	87.50	87.50	9.00	9.00	117.21	117.20	0.00	0.00	0.00	0.00	0.00	0.00	19937
312042023	16151 NIPPET LN	87.50	87.50	9.00	9.00	117.21	117.20	0.00	0.00	0.00	0.00	0.00	0.00	19937
312042024	16137 NIPPET LN	87.50	87.50	9.00	9.00	117.21	117.20	0.00	0.00	0.00	0.00	0.00	0.00	19937
312042025	16123 NIPPET LN	87.50	87.50	9.00	9.00	117.21	117.20	0.00	0.00	0.00	0.00	0.00	0.00	19937
312042026	16109 NIPPET LN	87.50	87.50	9.00	9.00	117.21	117.20	0.00	0.00	0.00	0.00	0.00	0.00	19937
312042027	16095 NIPPET LN	87.50	87.50	9.00	9.00	117.21	117.20	0.00	0.00	0.00	0.00	0.00	0.00	19937
312042028	16081 NIPPET LN	87.50	87.50	9.00	9.00	117.21	117.20	0.00	0.00	0.00	0.00	0.00	0.00	19937
312042029	16067 NIPPET LN	87.50	87.50	9.00	9.00	117.21	117.20	0.00	0.00	0.00	0.00	0.00	0.00	19937
312042030	16053 NIPPET LN	87.50	87.50	9.00	9.00	117.21	117.20	0.00	0.00	0.00	0.00	0.00	0.00	19937
312042031	16039 NIPPET LN	87.50	87.50	9.00	9.00	117.21	117.20	0.00	0.00	0.00	0.00	0.00	0.00	19937
312042032	16025 NIPPET LN	87.50	87.50	9.00	9.00	117.21	117.20	0.00	0.00	0.00	0.00	0.00	0.00	19937
312042033	25439 CEREMONY AVE	87.50	87.50	9.00	9.00	117.21	117.20	0.00	0.00	0.00	0.00	0.00	0.00	19937
312042034	25427 CEREMONY AVE	87.50	87.50	9.00	9.00	117.21	117.20	0.00	0.00	0.00	0.00	0.00	0.00	19937
312042035	25415 CEREMONY AVE	87.50	87.50	9.00	9.00	117.21	117.20	0.00	0.00	0.00	0.00	0.00	0.00	19937
312042036	25403 CEREMONY AVE	87.50	87.50	9.00	9.00	117.21	117.20	0.00	0.00	0.00	0.00	0.00	0.00	19937
312042037	25391 CEREMONY AVE	87.50	87.50	9.00	9.00	117.21	117.20	0.00	0.00	0.00	0.00	0.00	0.00	19937
312042038	25379 CEREMONY AVE	87.50	87.50	9.00	9.00	117.21	117.20	0.00	0.00	0.00	0.00	0.00	0.00	19937
312043001	25380 ORBIT CT	87.50	87.50	9.00	9.00	117.21	117.20	0.00	0.00	0.00	0.00	0.00	0.00	19937
312043002	25392 ORBIT CT	87.50	87.50	9.00	9.00	117.21	117.20	0.00	0.00	0.00	0.00	0.00	0.00	19937
312043003	25404 ORBIT CT	87.50	87.50	9.00	9.00	117.21	117.20	0.00	0.00	0.00	0.00	0.00	0.00	19937
312043004	25403 MAXY DR	87.50	87.50	9.00	9.00	117.21	117.20	0.00	0.00	0.00	0.00	0.00	0.00	19937
312043005	25391 MAXY DR	87.50	87.50	9.00	9.00	117.21	117.20	0.00	0.00	0.00	0.00	0.00	0.00	19937

MORENO VALLEY COMMUNITY SERVICES DISTRICT
FISCAL YEAR 2015/16 MAXIMUM AND APPLIED PARCEL TAXES/CHARGES

ASSESSOR'S PARCEL NUMBER	SITUS ADDRESS	ZONE A		ZONE C		ZONE D		ZONE E		ZONE M		ZONE S		TRACT NUMBER
		MAXIMUM	APPLIED	MAXIMUM	APPLIED	MAXIMUM	APPLIED	MAXIMUM	APPLIED	MAXIMUM	APPLIED	MAXIMUM	APPLIED	
312043006	25379 MAXY DR	87.50	87.50	9.00	9.00	117.21	117.20	0.00	0.00	0.00	0.00	0.00	0.00	19937
312044001	25380 IVORY AVE	87.50	87.50	9.00	9.00	117.21	117.20	0.00	0.00	0.00	0.00	0.00	0.00	19937
312044002	16223 SPACE AVE	87.50	87.50	9.00	9.00	117.21	117.20	0.00	0.00	0.00	0.00	0.00	0.00	19937
312044003	16207 SPACE AVE	87.50	87.50	9.00	9.00	117.21	117.20	0.00	0.00	0.00	0.00	0.00	0.00	19937
312044004	16193 SPACE AVE	87.50	87.50	9.00	9.00	117.21	117.20	0.00	0.00	0.00	0.00	0.00	0.00	19937
312044005	16179 SPACE AVE	87.50	87.50	9.00	9.00	117.21	117.20	0.00	0.00	0.00	0.00	0.00	0.00	19937
312044006	16165 SPACE DR	87.50	87.50	9.00	9.00	117.21	117.20	0.00	0.00	0.00	0.00	0.00	0.00	19937
312044007	25379 ORBIT CT	87.50	87.50	9.00	9.00	117.21	117.20	0.00	0.00	0.00	0.00	0.00	0.00	19937
312045001	25499 IVORY AVE	87.50	87.50	9.00	9.00	117.21	117.20	0.00	0.00	0.00	0.00	0.00	0.00	19937
312045002	25487 IVORY AVE	87.50	87.50	9.00	9.00	117.21	117.20	0.00	0.00	0.00	0.00	0.00	0.00	19937
312045003	25475 IVORY AVE	87.50	87.50	9.00	9.00	117.21	117.20	0.00	0.00	0.00	0.00	0.00	0.00	19937
312045004	25463 IVORY AVE	87.50	87.50	9.00	9.00	117.21	117.20	0.00	0.00	0.00	0.00	0.00	0.00	19937
312045005	25451 IVORY AVE	87.50	87.50	9.00	9.00	117.21	117.20	0.00	0.00	0.00	0.00	0.00	0.00	19937
312045006	25439 IVORY AVE	87.50	87.50	9.00	9.00	117.21	117.20	0.00	0.00	0.00	0.00	0.00	0.00	19937
312045007	25427 IVORY AVE	87.50	87.50	9.00	9.00	117.21	117.20	0.00	0.00	0.00	0.00	0.00	0.00	19937
312045008	25415 IVORY AVE	87.50	87.50	9.00	9.00	117.21	117.20	0.00	0.00	0.00	0.00	0.00	0.00	19937
312045009	25403 IVORY AVE	87.50	87.50	9.00	9.00	117.21	117.20	0.00	0.00	0.00	0.00	0.00	0.00	19937
312045010	25391 IVORY AVE	87.50	87.50	9.00	9.00	117.21	117.20	0.00	0.00	0.00	0.00	0.00	0.00	19937
312050001	16203 ABEDUL ST	87.50	87.50	9.00	9.00	0.00	0.00	0.00	0.00	0.00	0.00	0.00	0.00	
312050002	16191 ABEDUL ST	87.50	87.50	9.00	9.00	0.00	0.00	0.00	0.00	0.00	0.00	0.00	0.00	
312050003	16179 ABEDUL ST	87.50	87.50	9.00	9.00	0.00	0.00	0.00	0.00	0.00	0.00	0.00	0.00	
312050004	16167 ABEDUL ST	87.50	87.50	9.00	9.00	0.00	0.00	0.00	0.00	0.00	0.00	0.00	0.00	
312050005	16155 ABEDUL ST	87.50	87.50	9.00	9.00	0.00	0.00	0.00	0.00	0.00	0.00	0.00	0.00	
312050006	16143 ABEDUL ST	87.50	87.50	9.00	9.00	0.00	0.00	0.00	0.00	0.00	0.00	0.00	0.00	
312050007	16131 ABEDUL ST	87.50	87.50	9.00	9.00	0.00	0.00	0.00	0.00	0.00	0.00	0.00	0.00	
312050008	16119 ABEDUL ST	87.50	87.50	9.00	9.00	0.00	0.00	0.00	0.00	0.00	0.00	0.00	0.00	
312050009	16107 ABEDUL ST	87.50	87.50	9.00	9.00	0.00	0.00	0.00	0.00	0.00	0.00	0.00	0.00	
312050010	16095 ABEDUL ST	87.50	87.50	9.00	9.00	0.00	0.00	0.00	0.00	0.00	0.00	0.00	0.00	
312050011	16083 ABEDUL ST	87.50	87.50	9.00	9.00	0.00	0.00	0.00	0.00	0.00	0.00	0.00	0.00	
312050012	16071 ABEDUL ST	87.50	87.50	9.00	9.00	0.00	0.00	0.00	0.00	0.00	0.00	0.00	0.00	
312050013	16059 ABEDUL ST	87.50	87.50	9.00	9.00	0.00	0.00	0.00	0.00	0.00	0.00	0.00	0.00	
312050014	16047 ABEDUL ST	87.50	87.50	9.00	9.00	0.00	0.00	0.00	0.00	0.00	0.00	0.00	0.00	
312050015	16035 ABEDUL ST	87.50	87.50	9.00	9.00	0.00	0.00	0.00	0.00	0.00	0.00	0.00	0.00	
312050016	16080 ABEDUL ST	87.50	87.50	9.00	9.00	0.00	0.00	0.00	0.00	0.00	0.00	0.00	0.00	
312050017	16092 ABEDUL ST	87.50	87.50	9.00	9.00	0.00	0.00	0.00	0.00	0.00	0.00	0.00	0.00	
312050018	16104 ABEDUL ST	87.50	87.50	9.00	9.00	0.00	0.00	0.00	0.00	0.00	0.00	0.00	0.00	
312050019	25538 FRENTE CALIENTE	87.50	87.50	9.00	9.00	0.00	0.00	0.00	0.00	0.00	0.00	0.00	0.00	

MORENO VALLEY COMMUNITY SERVICES DISTRICT
FISCAL YEAR 2015/16 MAXIMUM AND APPLIED PARCEL TAXES/CHARGES

ASSESSOR'S PARCEL NUMBER	SITUS ADDRESS	ZONE A		ZONE C		ZONE D		ZONE E		ZONE M		ZONE S		TRACT NUMBER
		MAXIMUM	APPLIED	MAXIMUM	APPLIED	MAXIMUM	APPLIED	MAXIMUM	APPLIED	MAXIMUM	APPLIED	MAXIMUM	APPLIED	
312050020	25550 FRENTE CALIENTE	87.50	87.50	9.00	9.00	0.00	0.00	0.00	0.00	0.00	0.00	0.00	0.00	
312050021	25562 FRENTE CALIENTE	87.50	87.50	9.00	9.00	0.00	0.00	0.00	0.00	0.00	0.00	0.00	0.00	
312050022	25583 FRENTE CALIENTE	87.50	87.50	9.00	9.00	0.00	0.00	0.00	0.00	0.00	0.00	0.00	0.00	
312050023	25571 FRENTE CALIENTE	87.50	87.50	9.00	9.00	0.00	0.00	0.00	0.00	0.00	0.00	0.00	0.00	
312050024	25559 FRENTE CALIENTE	87.50	87.50	9.00	9.00	0.00	0.00	0.00	0.00	0.00	0.00	0.00	0.00	
312050025	25547 FRENTE CALIENTE	87.50	87.50	9.00	9.00	0.00	0.00	0.00	0.00	0.00	0.00	0.00	0.00	
312050026	25535 FRENTE CALIENTE	87.50	87.50	9.00	9.00	0.00	0.00	0.00	0.00	0.00	0.00	0.00	0.00	
312050027	16170 ABEDUL ST	87.50	87.50	9.00	9.00	0.00	0.00	0.00	0.00	0.00	0.00	0.00	0.00	
312050028	16182 ABEDUL ST	87.50	87.50	9.00	9.00	0.00	0.00	0.00	0.00	0.00	0.00	0.00	0.00	
312050029	16194 ABEDUL ST	87.50	87.50	9.00	9.00	0.00	0.00	0.00	0.00	0.00	0.00	0.00	0.00	
312050030	16206 ABEDUL ST	87.50	87.50	9.00	9.00	0.00	0.00	0.00	0.00	0.00	0.00	0.00	0.00	
312050031	16218 ABEDUL ST	87.50	87.50	9.00	9.00	0.00	0.00	0.00	0.00	0.00	0.00	0.00	0.00	
312050032	16230 ABEDUL ST	87.50	87.50	9.00	9.00	0.00	0.00	0.00	0.00	0.00	0.00	0.00	0.00	
312050033	25550 CALLITA ST	87.50	87.50	9.00	9.00	0.00	0.00	0.00	0.00	0.00	0.00	0.00	0.00	
312050034	25562 CALLITA ST	87.50	87.50	9.00	9.00	0.00	0.00	0.00	0.00	0.00	0.00	0.00	0.00	
312050035	25574 CALLITA ST	87.50	87.50	9.00	9.00	0.00	0.00	0.00	0.00	0.00	0.00	0.00	0.00	
312050036	16159 AVENIDA DE LORING	87.50	87.50	9.00	9.00	0.00	0.00	0.00	0.00	0.00	0.00	0.00	0.00	
312050037	16147 AVENIDA DE LORING	87.50	87.50	9.00	9.00	0.00	0.00	0.00	0.00	0.00	0.00	0.00	0.00	
312050038	16135 AVENIDA DE LORING	87.50	87.50	9.00	9.00	0.00	0.00	0.00	0.00	0.00	0.00	0.00	0.00	
312050039	16122 AVENIDA DE LORING	87.50	87.50	9.00	9.00	0.00	0.00	0.00	0.00	0.00	0.00	0.00	0.00	
312050040	16134 AVENIDA DE LORING	87.50	87.50	9.00	9.00	0.00	0.00	0.00	0.00	0.00	0.00	0.00	0.00	
312050041	16146 AVENIDA DE LORING	87.50	87.50	9.00	9.00	0.00	0.00	0.00	0.00	0.00	0.00	0.00	0.00	
312050042	16158 AVENIDA DE LORING	87.50	87.50	9.00	9.00	0.00	0.00	0.00	0.00	0.00	0.00	0.00	0.00	
312050043	16170 AVENIDA DE LORING	87.50	87.50	9.00	9.00	0.00	0.00	0.00	0.00	0.00	0.00	0.00	0.00	
312050044	16182 AVENIDA DE LORING	87.50	87.50	9.00	9.00	0.00	0.00	0.00	0.00	0.00	0.00	0.00	0.00	
312061001	16000 LA FORTUNA LN	87.50	87.50	9.00	9.00	0.00	0.00	0.00	0.00	0.00	0.00	0.00	0.00	
312061002	16010 LA FORTUNA LN	87.50	87.50	9.00	9.00	0.00	0.00	0.00	0.00	0.00	0.00	0.00	0.00	
312061003	16020 LA FORTUNA LN	87.50	87.50	9.00	9.00	0.00	0.00	0.00	0.00	0.00	0.00	0.00	0.00	
312061004	16030 LA FORTUNA LN	87.50	87.50	9.00	9.00	0.00	0.00	0.00	0.00	0.00	0.00	0.00	0.00	
312061005	16040 LA FORTUNA LN	87.50	87.50	9.00	9.00	0.00	0.00	0.00	0.00	0.00	0.00	0.00	0.00	
312061006	16050 LA FORTUNA LN	87.50	87.50	9.00	9.00	0.00	0.00	0.00	0.00	0.00	0.00	0.00	0.00	
312061007	16060 LA FORTUNA LN	87.50	87.50	9.00	9.00	0.00	0.00	0.00	0.00	0.00	0.00	0.00	0.00	
312061008	25606 TONADILLA CIR	87.50	87.50	9.00	9.00	0.00	0.00	0.00	0.00	0.00	0.00	0.00	0.00	
312061009	25618 TONADILLA CIR	87.50	87.50	9.00	9.00	0.00	0.00	0.00	0.00	0.00	0.00	0.00	0.00	
312061010	25630 TONADILLA CIR	87.50	87.50	9.00	9.00	0.00	0.00	0.00	0.00	0.00	0.00	0.00	0.00	
312061011	25642 TONADILLA CIR	87.50	87.50	9.00	9.00	0.00	0.00	0.00	0.00	0.00	0.00	0.00	0.00	
312061012	25654 TONADILLA CIR	87.50	87.50	9.00	9.00	0.00	0.00	0.00	0.00	0.00	0.00	0.00	0.00	

MORENO VALLEY COMMUNITY SERVICES DISTRICT
FISCAL YEAR 2015/16 MAXIMUM AND APPLIED PARCEL TAXES/CHARGES

ASSESSOR'S PARCEL NUMBER	SITUS ADDRESS	ZONE A		ZONE C		ZONE D		ZONE E		ZONE M		ZONE S		TRACT NUMBER
		MAXIMUM	APPLIED	MAXIMUM	APPLIED	MAXIMUM	APPLIED	MAXIMUM	APPLIED	MAXIMUM	APPLIED	MAXIMUM	APPLIED	
312061013	25666 TONADILLA CIR	87.50	87.50	9.00	9.00	0.00	0.00	0.00	0.00	0.00	0.00	0.00	0.00	
312061014	25678 TONADILLA CIR	87.50	87.50	9.00	9.00	0.00	0.00	0.00	0.00	0.00	0.00	0.00	0.00	
312061015	25690 TONADILLA CIR	87.50	87.50	9.00	9.00	0.00	0.00	0.00	0.00	0.00	0.00	0.00	0.00	
312061016	25683 TONADILLA CIR	87.50	87.50	9.00	9.00	0.00	0.00	0.00	0.00	0.00	0.00	0.00	0.00	
312061017	25671 TONADILLA CIR	87.50	87.50	9.00	9.00	0.00	0.00	0.00	0.00	0.00	0.00	0.00	0.00	
312061018	25659 TONADILLA CIR	87.50	87.50	9.00	9.00	0.00	0.00	0.00	0.00	0.00	0.00	0.00	0.00	
312061019	25647 TONADILLA CIR	87.50	87.50	9.00	9.00	0.00	0.00	0.00	0.00	0.00	0.00	0.00	0.00	
312061020	25635 TONADILLA CIR	87.50	87.50	9.00	9.00	0.00	0.00	0.00	0.00	0.00	0.00	0.00	0.00	
312061021	25623 TONADILLA CIR	87.50	87.50	9.00	9.00	0.00	0.00	0.00	0.00	0.00	0.00	0.00	0.00	
312061022	25611 TONADILLA CIR	87.50	87.50	9.00	9.00	0.00	0.00	0.00	0.00	0.00	0.00	0.00	0.00	
312061023	16135 RANCHO DEL LAGO	87.50	87.50	9.00	9.00	0.00	0.00	0.00	0.00	0.00	0.00	0.00	0.00	
312061024	16125 RANCHO DEL LAGO	87.50	87.50	9.00	9.00	0.00	0.00	0.00	0.00	0.00	0.00	0.00	0.00	
312061025	16115 RANCHO DEL LAGO	87.50	87.50	9.00	9.00	0.00	0.00	0.00	0.00	0.00	0.00	0.00	0.00	
312061026	16105 RANCHO DEL LAGO	87.50	87.50	9.00	9.00	0.00	0.00	0.00	0.00	0.00	0.00	0.00	0.00	
312061027	16095 RANCHO DEL LAGO	87.50	87.50	9.00	9.00	0.00	0.00	0.00	0.00	0.00	0.00	0.00	0.00	
312061028	16085 RANCHO DEL LAGO	87.50	87.50	9.00	9.00	0.00	0.00	0.00	0.00	0.00	0.00	0.00	0.00	
312061029	16075 RANCHO DEL LAGO	87.50	87.50	9.00	9.00	0.00	0.00	0.00	0.00	0.00	0.00	0.00	0.00	
312062001	16080 RANCHO DEL LAGO	87.50	87.50	9.00	9.00	0.00	0.00	0.00	0.00	0.00	0.00	0.00	0.00	
312062002	16070 RANCHO DEL LAGO	87.50	87.50	9.00	9.00	0.00	0.00	0.00	0.00	0.00	0.00	0.00	0.00	
312062003	25720 LA SALINA PL	87.50	87.50	9.00	9.00	0.00	0.00	0.00	0.00	0.00	0.00	0.00	0.00	
312062004	25732 LA SALINA PL	87.50	87.50	9.00	9.00	0.00	0.00	0.00	0.00	0.00	0.00	0.00	0.00	
312062005	25744 LA SALINA PL	87.50	87.50	9.00	9.00	0.00	0.00	0.00	0.00	0.00	0.00	0.00	0.00	
312062006	25756 LA SALINA PL	87.50	87.50	9.00	9.00	0.00	0.00	0.00	0.00	0.00	0.00	0.00	0.00	
312062007	25768 LA SALINA PL	87.50	87.50	9.00	9.00	0.00	0.00	0.00	0.00	0.00	0.00	0.00	0.00	
312062008	25767 LA SALINA PL	87.50	87.50	9.00	9.00	0.00	0.00	0.00	0.00	0.00	0.00	0.00	0.00	
312062009	25755 LA SALINA PL	87.50	87.50	9.00	9.00	0.00	0.00	0.00	0.00	0.00	0.00	0.00	0.00	
312062010	25743 LA SALINA PL	87.50	87.50	9.00	9.00	0.00	0.00	0.00	0.00	0.00	0.00	0.00	0.00	
312062011	25731 LA SALINA PL	87.50	87.50	9.00	9.00	0.00	0.00	0.00	0.00	0.00	0.00	0.00	0.00	
312062012	25719 LA SALINA PL	87.50	87.50	9.00	9.00	0.00	0.00	0.00	0.00	0.00	0.00	0.00	0.00	
312062013	16100 RANCHO DEL LAGO	87.50	87.50	9.00	9.00	0.00	0.00	0.00	0.00	0.00	0.00	0.00	0.00	
312062014	16110 RANCHO DEL LAGO	87.50	87.50	9.00	9.00	0.00	0.00	0.00	0.00	0.00	0.00	0.00	0.00	
312062015	16120 RANCHO DEL LAGO	87.50	87.50	9.00	9.00	0.00	0.00	0.00	0.00	0.00	0.00	0.00	0.00	
312063001	16125 LA FORTUNA LN	87.50	87.50	9.00	9.00	0.00	0.00	0.00	0.00	0.00	0.00	0.00	0.00	
312063002	16115 LA FORTUNA LN	87.50	87.50	9.00	9.00	0.00	0.00	0.00	0.00	0.00	0.00	0.00	0.00	
312063003	16105 LA FORTUNA LN	87.50	87.50	9.00	9.00	0.00	0.00	0.00	0.00	0.00	0.00	0.00	0.00	
312063004	16095 LA FORTUNA LN	87.50	87.50	9.00	9.00	0.00	0.00	0.00	0.00	0.00	0.00	0.00	0.00	
312063005	25587 RANCHITA CIR	87.50	87.50	9.00	9.00	0.00	0.00	0.00	0.00	0.00	0.00	0.00	0.00	

MORENO VALLEY COMMUNITY SERVICES DISTRICT
FISCAL YEAR 2015/16 MAXIMUM AND APPLIED PARCEL TAXES/CHARGES

ASSESSOR'S PARCEL NUMBER	SITUS ADDRESS	ZONE A		ZONE C		ZONE D		ZONE E		ZONE M		ZONE S		TRACT NUMBER
		MAXIMUM	APPLIED	MAXIMUM	APPLIED	MAXIMUM	APPLIED	MAXIMUM	APPLIED	MAXIMUM	APPLIED	MAXIMUM	APPLIED	
312063006	25575 RANCHITA CIR	87.50	87.50	9.00	9.00	0.00	0.00	0.00	0.00	0.00	0.00	0.00	0.00	
312063007	25563 RANCHITA CIR	87.50	87.50	9.00	9.00	0.00	0.00	0.00	0.00	0.00	0.00	0.00	0.00	
312063008	25551 RANCHITA CIR	87.50	87.50	9.00	9.00	0.00	0.00	0.00	0.00	0.00	0.00	0.00	0.00	
312063009	25546 RANCHITA CIR	87.50	87.50	9.00	9.00	0.00	0.00	0.00	0.00	0.00	0.00	0.00	0.00	
312063010	25558 RANCHITA CIR	87.50	87.50	9.00	9.00	0.00	0.00	0.00	0.00	0.00	0.00	0.00	0.00	
312063011	25570 RANCHITA CIR	87.50	87.50	9.00	9.00	0.00	0.00	0.00	0.00	0.00	0.00	0.00	0.00	
312063012	25582 RANCHITA CIR	87.50	87.50	9.00	9.00	0.00	0.00	0.00	0.00	0.00	0.00	0.00	0.00	
312063013	25587 HONDO BARRANCA	87.50	87.50	9.00	9.00	0.00	0.00	0.00	0.00	0.00	0.00	0.00	0.00	
312063014	25575 HONDO BARRANCA	87.50	87.50	9.00	9.00	0.00	0.00	0.00	0.00	0.00	0.00	0.00	0.00	
312063015	25563 HONDO BARRANCA	87.50	87.50	9.00	9.00	0.00	0.00	0.00	0.00	0.00	0.00	0.00	0.00	
312063016	25551 HONDO BARRANCA	87.50	87.50	9.00	9.00	0.00	0.00	0.00	0.00	0.00	0.00	0.00	0.00	
312063017	25539 HONDO BARRANCA	87.50	87.50	9.00	9.00	0.00	0.00	0.00	0.00	0.00	0.00	0.00	0.00	
312063018	25527 HONDO BARRANCA	87.50	87.50	9.00	9.00	0.00	0.00	0.00	0.00	0.00	0.00	0.00	0.00	
312063019	25515 HONDO BARRANCA	87.50	87.50	9.00	9.00	0.00	0.00	0.00	0.00	0.00	0.00	0.00	0.00	
312063020	25522 HONDO BARRANCA	87.50	87.50	9.00	9.00	0.00	0.00	0.00	0.00	0.00	0.00	0.00	0.00	
312063021	25534 HONDO BARRANCA	87.50	87.50	9.00	9.00	0.00	0.00	0.00	0.00	0.00	0.00	0.00	0.00	
312063022	25546 HONDO BARRANCA	87.50	87.50	9.00	9.00	0.00	0.00	0.00	0.00	0.00	0.00	0.00	0.00	
312063023	25558 HONDO BARRANCA	87.50	87.50	9.00	9.00	0.00	0.00	0.00	0.00	0.00	0.00	0.00	0.00	
312063024	25570 HONDO BARRANCA	87.50	87.50	9.00	9.00	0.00	0.00	0.00	0.00	0.00	0.00	0.00	0.00	
312063025	25582 HONDO BARRANCA	87.50	87.50	9.00	9.00	0.00	0.00	0.00	0.00	0.00	0.00	0.00	0.00	
312071001	16130 LA FORTUNA LN	87.50	87.50	9.00	9.00	0.00	0.00	0.00	0.00	0.00	0.00	0.00	0.00	
312071002	16140 LA FORTUNA LN	87.50	87.50	9.00	9.00	0.00	0.00	0.00	0.00	0.00	0.00	0.00	0.00	
312071003	25642 MORENA CIR	87.50	87.50	9.00	9.00	0.00	0.00	0.00	0.00	0.00	0.00	0.00	0.00	
312071004	25654 MORENA CIR	87.50	87.50	9.00	9.00	0.00	0.00	0.00	0.00	0.00	0.00	0.00	0.00	
312071005	25666 MORENA CIR	87.50	87.50	9.00	9.00	0.00	0.00	0.00	0.00	0.00	0.00	0.00	0.00	
312071006	25678 MORENA CIR	87.50	87.50	9.00	9.00	0.00	0.00	0.00	0.00	0.00	0.00	0.00	0.00	
312071007	25690 MORENA CIR	87.50	87.50	9.00	9.00	0.00	0.00	0.00	0.00	0.00	0.00	0.00	0.00	
312071008	25683 MORENA CIR	87.50	87.50	9.00	9.00	0.00	0.00	0.00	0.00	0.00	0.00	0.00	0.00	
312071009	25671 MORENA CIR	87.50	87.50	9.00	9.00	0.00	0.00	0.00	0.00	0.00	0.00	0.00	0.00	
312071010	25659 MORENA CIR	87.50	87.50	9.00	9.00	0.00	0.00	0.00	0.00	0.00	0.00	0.00	0.00	
312071011	16160 LA FORTUNA LN	87.50	87.50	9.00	9.00	0.00	0.00	0.00	0.00	0.00	0.00	0.00	0.00	
312071012	16170 LA FORTUNA LN	87.50	87.50	9.00	9.00	0.00	0.00	0.00	0.00	0.00	0.00	0.00	0.00	
312071013	16180 LA FORTUNA LN	87.50	87.50	9.00	9.00	0.00	0.00	0.00	0.00	0.00	0.00	0.00	0.00	
312071014	16190 LA FORTUNA LN	87.50	87.50	9.00	9.00	0.00	0.00	0.00	0.00	0.00	0.00	0.00	0.00	
312071015	16200 LA FORTUNA LN	87.50	87.50	9.00	9.00	0.00	0.00	0.00	0.00	0.00	0.00	0.00	0.00	
312071016	16210 LA FORTUNA LN	87.50	87.50	9.00	9.00	0.00	0.00	0.00	0.00	0.00	0.00	0.00	0.00	
312071017	16220 LA FORTUNA LN	87.50	87.50	9.00	9.00	0.00	0.00	0.00	0.00	0.00	0.00	0.00	0.00	

MORENO VALLEY COMMUNITY SERVICES DISTRICT
FISCAL YEAR 2015/16 MAXIMUM AND APPLIED PARCEL TAXES/CHARGES

ASSESSOR'S PARCEL NUMBER	SITUS ADDRESS	ZONE A		ZONE C		ZONE D		ZONE E		ZONE M		ZONE S		TRACT NUMBER
		MAXIMUM	APPLIED	MAXIMUM	APPLIED	MAXIMUM	APPLIED	MAXIMUM	APPLIED	MAXIMUM	APPLIED	MAXIMUM	APPLIED	
312071018	16230 LA FORTUNA LN	87.50	87.50	9.00	9.00	0.00	0.00	0.00	0.00	0.00	0.00	0.00	0.00	
312071019	16240 LA FORTUNA LN	87.50	87.50	9.00	9.00	0.00	0.00	0.00	0.00	0.00	0.00	0.00	0.00	
312071020	16250 LA FORTUNA LN	87.50	87.50	9.00	9.00	0.00	0.00	0.00	0.00	0.00	0.00	0.00	0.00	
312071021	16205 RANCHO DEL LAGO	87.50	87.50	9.00	9.00	0.00	0.00	0.00	0.00	0.00	0.00	0.00	0.00	
312071022	16195 RANCHO DEL LAGO	87.50	87.50	9.00	9.00	0.00	0.00	0.00	0.00	0.00	0.00	0.00	0.00	
312071023	16185 RANCHO DEL LAGO	87.50	87.50	9.00	9.00	0.00	0.00	0.00	0.00	0.00	0.00	0.00	0.00	
312071024	25683 ALPARAS CIR	87.50	87.50	9.00	9.00	0.00	0.00	0.00	0.00	0.00	0.00	0.00	0.00	
312071025	25671 ALPARAS CIR	87.50	87.50	9.00	9.00	0.00	0.00	0.00	0.00	0.00	0.00	0.00	0.00	
312071026	25690 ALPARAS CIR	87.50	87.50	9.00	9.00	0.00	0.00	0.00	0.00	0.00	0.00	0.00	0.00	
312071027	16165 RANCHO DEL LAGO	87.50	87.50	9.00	9.00	0.00	0.00	0.00	0.00	0.00	0.00	0.00	0.00	
312071028	16155 RANCHO DEL LAGO	87.50	87.50	9.00	9.00	0.00	0.00	0.00	0.00	0.00	0.00	0.00	0.00	
312071029	16145 RANCHO DEL LAGO	87.50	87.50	9.00	9.00	0.00	0.00	0.00	0.00	0.00	0.00	0.00	0.00	
312072001	16130 RANCHO DEL LAGO	87.50	87.50	9.00	9.00	0.00	0.00	0.00	0.00	0.00	0.00	0.00	0.00	
312072002	16140 RANCHO DEL LAGO	87.50	87.50	9.00	9.00	0.00	0.00	0.00	0.00	0.00	0.00	0.00	0.00	
312072003	16150 RANCHO DEL LAGO	87.50	87.50	9.00	9.00	0.00	0.00	0.00	0.00	0.00	0.00	0.00	0.00	
312072004	16160 RANCHO DEL LAGO	87.50	87.50	9.00	9.00	0.00	0.00	0.00	0.00	0.00	0.00	0.00	0.00	
312072005	16170 RANCHO DEL LAGO	87.50	87.50	9.00	9.00	0.00	0.00	0.00	0.00	0.00	0.00	0.00	0.00	
312072006	16180 RANCHO DEL LAGO	87.50	87.50	9.00	9.00	0.00	0.00	0.00	0.00	0.00	0.00	0.00	0.00	
312072007	16190 RANCHO DEL LAGO	87.50	87.50	9.00	9.00	0.00	0.00	0.00	0.00	0.00	0.00	0.00	0.00	
312072008	16200 RANCHO DEL LAGO	87.50	87.50	9.00	9.00	0.00	0.00	0.00	0.00	0.00	0.00	0.00	0.00	
312072009	16210 RANCHO DEL LAGO	87.50	87.50	9.00	9.00	0.00	0.00	0.00	0.00	0.00	0.00	0.00	0.00	
312072010	16220 RANCHO DEL LAGO	87.50	87.50	9.00	9.00	0.00	0.00	0.00	0.00	0.00	0.00	0.00	0.00	
312072011	16280 LA FORTUNA LN	87.50	87.50	9.00	9.00	0.00	0.00	0.00	0.00	0.00	0.00	0.00	0.00	
312072012	16290 LA FORTUNA LN	87.50	87.50	9.00	9.00	0.00	0.00	0.00	0.00	0.00	0.00	0.00	0.00	
312072013	16325 LA FORTUNA LN	87.50	87.50	9.00	9.00	0.00	0.00	0.00	0.00	0.00	0.00	0.00	0.00	
312072014	16315 LA FORTUNA LN	87.50	87.50	9.00	9.00	0.00	0.00	0.00	0.00	0.00	0.00	0.00	0.00	
312072015	16305 LA FORTUNA LN	87.50	87.50	9.00	9.00	0.00	0.00	0.00	0.00	0.00	0.00	0.00	0.00	
312072016	16295 LA FORTUNA LN	87.50	87.50	9.00	9.00	0.00	0.00	0.00	0.00	0.00	0.00	0.00	0.00	
312072017	16285 LA FORTUNA LN	87.50	87.50	9.00	9.00	0.00	0.00	0.00	0.00	0.00	0.00	0.00	0.00	
312072018	16275 LA FORTUNA LN	87.50	87.50	9.00	9.00	0.00	0.00	0.00	0.00	0.00	0.00	0.00	0.00	
312072019	16265 LA FORTUNA LN	87.50	87.50	9.00	9.00	0.00	0.00	0.00	0.00	0.00	0.00	0.00	0.00	
312072020	16255 LA FORTUNA LN	87.50	87.50	9.00	9.00	0.00	0.00	0.00	0.00	0.00	0.00	0.00	0.00	
312072021	16245 LA FORTUNA LN	87.50	87.50	9.00	9.00	0.00	0.00	0.00	0.00	0.00	0.00	0.00	0.00	
312072022	16235 LA FORTUNA LN	87.50	87.50	9.00	9.00	0.00	0.00	0.00	0.00	0.00	0.00	0.00	0.00	
312072023	16225 LA FORTUNA LN	87.50	87.50	9.00	9.00	0.00	0.00	0.00	0.00	0.00	0.00	0.00	0.00	
312072024	16215 LA FORTUNA LN	87.50	87.50	9.00	9.00	0.00	0.00	0.00	0.00	0.00	0.00	0.00	0.00	
312072025	16205 LA FORTUNA LN	87.50	87.50	9.00	9.00	0.00	0.00	0.00	0.00	0.00	0.00	0.00	0.00	

MORENO VALLEY COMMUNITY SERVICES DISTRICT
FISCAL YEAR 2015/16 MAXIMUM AND APPLIED PARCEL TAXES/CHARGES

ASSESSOR'S PARCEL NUMBER	SITUS ADDRESS	ZONE A		ZONE C		ZONE D		ZONE E		ZONE M		ZONE S		TRACT NUMBER
		MAXIMUM	APPLIED	MAXIMUM	APPLIED	MAXIMUM	APPLIED	MAXIMUM	APPLIED	MAXIMUM	APPLIED	MAXIMUM	APPLIED	
312072026	16195 LA FORTUNA LN	87.50	87.50	9.00	9.00	0.00	0.00	0.00	0.00	0.00	0.00	0.00	0.00	
312072027	16185 LA FORTUNA LN	87.50	87.50	9.00	9.00	0.00	0.00	0.00	0.00	0.00	0.00	0.00	0.00	
312072028	16175 LA FORTUNA LN	87.50	87.50	9.00	9.00	0.00	0.00	0.00	0.00	0.00	0.00	0.00	0.00	
312072029	16165 LA FORTUNA LN	87.50	87.50	9.00	9.00	0.00	0.00	0.00	0.00	0.00	0.00	0.00	0.00	
312072030	16155 LA FORTUNA LN	87.50	87.50	9.00	9.00	0.00	0.00	0.00	0.00	0.00	0.00	0.00	0.00	
312072031	16145 LA FORTUNA LN	87.50	87.50	9.00	9.00	0.00	0.00	0.00	0.00	0.00	0.00	0.00	0.00	
312072032	16135 LA FORTUNA LN	87.50	87.50	9.00	9.00	0.00	0.00	0.00	0.00	0.00	0.00	0.00	0.00	
312081001	25055 RED MAPLE LN	87.50	87.50	9.00	9.00	101.03	101.02	0.00	0.00	0.00	0.00	0.00	0.00	20715
312081002	25061 RED MAPLE LN	87.50	87.50	9.00	9.00	101.03	101.02	0.00	0.00	0.00	0.00	0.00	0.00	20715
312081003	25065 RED MAPLE LN	87.50	87.50	9.00	9.00	101.03	101.02	0.00	0.00	0.00	0.00	0.00	0.00	20715
312081004	25071 RED MAPLE LN	87.50	87.50	9.00	9.00	101.03	101.02	0.00	0.00	0.00	0.00	0.00	0.00	20715
312081005	25077 RED MAPLE LN	87.50	87.50	9.00	9.00	101.03	101.02	0.00	0.00	0.00	0.00	0.00	0.00	20715
312081006	25083 RED MAPLE LN	87.50	87.50	9.00	9.00	101.03	101.02	0.00	0.00	0.00	0.00	0.00	0.00	20715
312081007	25089 RED MAPLE LN	87.50	87.50	9.00	9.00	101.03	101.02	0.00	0.00	0.00	0.00	0.00	0.00	20715
312081008	25090 MIDDLEBROOK WAY	87.50	87.50	9.00	9.00	101.03	101.02	0.00	0.00	0.00	0.00	0.00	0.00	20715
312081009	25084 MIDDLEBROOK WAY	87.50	87.50	9.00	9.00	101.03	101.02	0.00	0.00	0.00	0.00	0.00	0.00	20715
312081010	25078 MIDDLEBROOK WAY	87.50	87.50	9.00	9.00	101.03	101.02	0.00	0.00	0.00	0.00	0.00	0.00	20715
312081011	25072 MIDDLEBROOK WAY	87.50	87.50	9.00	9.00	101.03	101.02	0.00	0.00	0.00	0.00	0.00	0.00	20715
312081012	25066 MIDDLEBROOK WAY	87.50	87.50	9.00	9.00	101.03	101.02	0.00	0.00	0.00	0.00	0.00	0.00	20715
312081013	16299 SILVERBIRCH RD	87.50	87.50	9.00	9.00	101.03	101.02	0.00	0.00	0.00	0.00	0.00	0.00	20715
312081014	16309 SILVERBIRCH RD	87.50	87.50	9.00	9.00	101.03	101.02	0.00	0.00	0.00	0.00	0.00	0.00	20715
312081015	16319 SILVERBIRCH RD	87.50	87.50	9.00	9.00	101.03	101.02	0.00	0.00	0.00	0.00	0.00	0.00	20715
312081016	16329 SILVERBIRCH RD	87.50	87.50	9.00	9.00	101.03	101.02	0.00	0.00	0.00	0.00	0.00	0.00	20715
312081017	16339 SILVERBIRCH RD	87.50	87.50	9.00	9.00	101.03	101.02	0.00	0.00	0.00	0.00	0.00	0.00	20715
312081018	16349 SILVERBIRCH RD	87.50	87.50	9.00	9.00	101.03	101.02	0.00	0.00	0.00	0.00	0.00	0.00	20715
312081019	16359 SILVERBIRCH RD	87.50	87.50	9.00	9.00	101.03	101.02	0.00	0.00	0.00	0.00	0.00	0.00	20715
312081020	16369 SILVERBIRCH RD	87.50	87.50	9.00	9.00	101.03	101.02	0.00	0.00	0.00	0.00	0.00	0.00	20715
312081021	16379 SILVERBIRCH RD	87.50	87.50	9.00	9.00	101.03	101.02	0.00	0.00	0.00	0.00	0.00	0.00	20715
312081022	16389 SILVERBIRCH RD	87.50	87.50	9.00	9.00	101.03	101.02	0.00	0.00	0.00	0.00	0.00	0.00	20715
312081023	16399 SILVERBIRCH RD	87.50	87.50	9.00	9.00	101.03	101.02	0.00	0.00	0.00	0.00	0.00	0.00	20715
312081024	16409 SILVERBIRCH RD	87.50	87.50	9.00	9.00	101.03	101.02	0.00	0.00	0.00	0.00	0.00	0.00	20715
312081025	16419 SILVERBIRCH RD	87.50	87.50	9.00	9.00	101.03	101.02	0.00	0.00	0.00	0.00	0.00	0.00	20715
312081026	16429 SILVERBIRCH RD	87.50	87.50	9.00	9.00	101.03	101.02	0.00	0.00	0.00	0.00	0.00	0.00	20715
312081027	16439 SILVERBIRCH RD	87.50	87.50	9.00	9.00	101.03	101.02	0.00	0.00	0.00	0.00	0.00	0.00	20715
312081028	16449 SILVERBIRCH RD	87.50	87.50	9.00	9.00	101.03	101.02	0.00	0.00	0.00	0.00	0.00	0.00	20715
312081029	16459 SILVERBIRCH RD	87.50	87.50	9.00	9.00	101.03	101.02	0.00	0.00	0.00	0.00	0.00	0.00	20715
312081030	16469 SILVERBIRCH RD	87.50	87.50	9.00	9.00	101.03	101.02	0.00	0.00	0.00	0.00	0.00	0.00	20715

MORENO VALLEY COMMUNITY SERVICES DISTRICT
FISCAL YEAR 2015/16 MAXIMUM AND APPLIED PARCEL TAXES/CHARGES

ASSESSOR'S PARCEL NUMBER	SITUS ADDRESS	ZONE A		ZONE C		ZONE D		ZONE E		ZONE M		ZONE S		TRACT NUMBER
		MAXIMUM	APPLIED	MAXIMUM	APPLIED	MAXIMUM	APPLIED	MAXIMUM	APPLIED	MAXIMUM	APPLIED	MAXIMUM	APPLIED	
312081031	16479 SILVERBIRCH RD	87.50	87.50	9.00	9.00	101.03	101.02	0.00	0.00	0.00	0.00	0.00	0.00	20715
312081032	16489 SILVERBIRCH RD	87.50	87.50	9.00	9.00	101.03	101.02	0.00	0.00	0.00	0.00	0.00	0.00	20715
312081033	16499 SILVERBIRCH RD	87.50	87.50	9.00	9.00	101.03	101.02	0.00	0.00	0.00	0.00	0.00	0.00	20715
312081034	25065 MORNING DOVE WAY	87.50	87.50	9.00	9.00	101.03	101.02	0.00	0.00	0.00	0.00	0.00	0.00	20715
312081035	25071 MORNING DOVE WAY	87.50	87.50	9.00	9.00	101.03	101.02	0.00	0.00	0.00	0.00	0.00	0.00	20715
312081036	25077 MORNING DOVE WAY	87.50	87.50	9.00	9.00	101.03	101.02	0.00	0.00	0.00	0.00	0.00	0.00	20715
312081037	25083 MORNING DOVE WAY	87.50	87.50	9.00	9.00	101.03	101.02	0.00	0.00	0.00	0.00	0.00	0.00	20715
312081038	25089 MORNING DOVE WAY	87.50	87.50	9.00	9.00	101.03	101.02	0.00	0.00	0.00	0.00	0.00	0.00	20715
312081039	25095 MORNING DOVE WAY	87.50	87.50	9.00	9.00	101.03	101.02	0.00	0.00	0.00	0.00	0.00	0.00	20715
312081040	25101 MORNING DOVE WAY	87.50	87.50	9.00	9.00	101.03	101.02	0.00	0.00	0.00	0.00	0.00	0.00	20715
312081041	25107 MORNING DOVE WAY	87.50	87.50	9.00	9.00	101.03	101.02	0.00	0.00	0.00	0.00	0.00	0.00	20715
312081042	25113 MORNING DOVE WAY	87.50	87.50	9.00	9.00	101.03	101.02	0.00	0.00	0.00	0.00	0.00	0.00	20715
312081043	25119 MORNING DOVE WAY	87.50	87.50	9.00	9.00	101.03	101.02	0.00	0.00	0.00	0.00	0.00	0.00	20715
312081044	25125 MORNING DOVE WAY	87.50	87.50	9.00	9.00	101.03	101.02	0.00	0.00	0.00	0.00	0.00	0.00	20715
312081045	25131 MORNING DOVE WAY	87.50	87.50	9.00	9.00	101.03	101.02	0.00	0.00	0.00	0.00	0.00	0.00	20715
312081046	25137 MORNING DOVE WAY	87.50	87.50	9.00	9.00	101.03	101.02	0.00	0.00	0.00	0.00	0.00	0.00	20715
312082001	16479 HAVENWOOD RD	87.50	87.50	9.00	9.00	101.03	101.02	0.00	0.00	0.00	0.00	0.00	0.00	20715
312082002	16469 HAVENWOOD RD	87.50	87.50	9.00	9.00	101.03	101.02	0.00	0.00	0.00	0.00	0.00	0.00	20715
312082003	16459 HAVENWOOD RD	87.50	87.50	9.00	9.00	101.03	101.02	0.00	0.00	0.00	0.00	0.00	0.00	20715
312082004	16449 HAVENWOOD RD	87.50	87.50	9.00	9.00	101.03	101.02	0.00	0.00	0.00	0.00	0.00	0.00	20715
312082005	16439 HAVENWOOD RD	87.50	87.50	9.00	9.00	101.03	101.02	0.00	0.00	0.00	0.00	0.00	0.00	20715
312082006	16427 HAVENWOOD RD	87.50	87.50	9.00	9.00	101.03	101.02	0.00	0.00	0.00	0.00	0.00	0.00	20715
312082007	16417 HAVENWOOD RD	87.50	87.50	9.00	9.00	101.03	101.02	0.00	0.00	0.00	0.00	0.00	0.00	20715
312082008	16407 HAVENWOOD RD	87.50	87.50	9.00	9.00	101.03	101.02	0.00	0.00	0.00	0.00	0.00	0.00	20715
312082009	16395 HAVENWOOD RD	87.50	87.50	9.00	9.00	101.03	101.02	0.00	0.00	0.00	0.00	0.00	0.00	20715
312082010	16381 HAVENWOOD RD	87.50	87.50	9.00	9.00	101.03	101.02	0.00	0.00	0.00	0.00	0.00	0.00	20715
312082011	16371 HAVENWOOD RD	87.50	87.50	9.00	9.00	101.03	101.02	0.00	0.00	0.00	0.00	0.00	0.00	20715
312082012	16361 HAVENWOOD RD	87.50	87.50	9.00	9.00	101.03	101.02	0.00	0.00	0.00	0.00	0.00	0.00	20715
312082013	16351 HAVENWOOD RD	87.50	87.50	9.00	9.00	101.03	101.02	0.00	0.00	0.00	0.00	0.00	0.00	20715
312082014	25129 MIDDLEBROOK WAY	87.50	87.50	9.00	9.00	101.03	101.02	0.00	0.00	0.00	0.00	0.00	0.00	20715
312082015	25123 MIDDLEBROOK WAY	87.50	87.50	9.00	9.00	101.03	101.02	0.00	0.00	0.00	0.00	0.00	0.00	20715
312082016	25117 MIDDLEBROOK WAY	87.50	87.50	9.00	9.00	101.03	101.02	0.00	0.00	0.00	0.00	0.00	0.00	20715
312082017	25111 MIDDLEBROOK WAY	87.50	87.50	9.00	9.00	101.03	101.02	0.00	0.00	0.00	0.00	0.00	0.00	20715
312082018	25105 MIDDLEBROOK WAY	87.50	87.50	9.00	9.00	101.03	101.02	0.00	0.00	0.00	0.00	0.00	0.00	20715
312082019	25099 MIDDLEBROOK WAY	87.50	87.50	9.00	9.00	101.03	101.02	0.00	0.00	0.00	0.00	0.00	0.00	20715
312082020	25093 MIDDLEBROOK WAY	87.50	87.50	9.00	9.00	101.03	101.02	0.00	0.00	0.00	0.00	0.00	0.00	20715
312082021	25087 MIDDLEBROOK WAY	87.50	87.50	9.00	9.00	101.03	101.02	0.00	0.00	0.00	0.00	0.00	0.00	20715

MORENO VALLEY COMMUNITY SERVICES DISTRICT
FISCAL YEAR 2015/16 MAXIMUM AND APPLIED PARCEL TAXES/CHARGES

ASSESSOR'S PARCEL NUMBER	SITUS ADDRESS	ZONE A		ZONE C		ZONE D		ZONE E		ZONE M		ZONE S		TRACT NUMBER
		MAXIMUM	APPLIED	MAXIMUM	APPLIED	MAXIMUM	APPLIED	MAXIMUM	APPLIED	MAXIMUM	APPLIED	MAXIMUM	APPLIED	
312082022	25081 MIDDLEBROOK WAY	87.50	87.50	9.00	9.00	101.03	101.02	0.00	0.00	0.00	0.00	0.00	0.00	20715
312082023	25075 MIDDLEBROOK WAY	87.50	87.50	9.00	9.00	101.03	101.02	0.00	0.00	0.00	0.00	0.00	0.00	20715
312082024	16348 SILVERBIRCH RD	87.50	87.50	9.00	9.00	101.03	101.02	0.00	0.00	0.00	0.00	0.00	0.00	20715
312082025	16358 SILVERBIRCH RD	87.50	87.50	9.00	9.00	101.03	101.02	0.00	0.00	0.00	0.00	0.00	0.00	20715
312082026	16370 SILVERBIRCH RD	87.50	87.50	9.00	9.00	101.03	101.02	0.00	0.00	0.00	0.00	0.00	0.00	20715
312082027	16382 SILVERBIRCH RD	87.50	87.50	9.00	9.00	101.03	101.02	0.00	0.00	0.00	0.00	0.00	0.00	20715
312082028	16396 SILVERBIRCH RD	87.50	87.50	9.00	9.00	101.03	101.02	0.00	0.00	0.00	0.00	0.00	0.00	20715
312082029	16408 SILVERBIRCH RD	87.50	87.50	9.00	9.00	101.03	101.02	0.00	0.00	0.00	0.00	0.00	0.00	20715
312082030	16418 SILVERBIRCH RD	87.50	87.50	9.00	9.00	101.03	101.02	0.00	0.00	0.00	0.00	0.00	0.00	20715
312082031	16428 SILVERBIRCH RD	87.50	87.50	9.00	9.00	101.03	101.02	0.00	0.00	0.00	0.00	0.00	0.00	20715
312082032	16440 SILVERBIRCH RD	87.50	87.50	9.00	9.00	101.03	101.02	0.00	0.00	0.00	0.00	0.00	0.00	20715
312082033	16450 SILVERBIRCH RD	87.50	87.50	9.00	9.00	101.03	101.02	0.00	0.00	0.00	0.00	0.00	0.00	20715
312082034	16460 SILVERBIRCH RD	87.50	87.50	9.00	9.00	101.03	101.02	0.00	0.00	0.00	0.00	0.00	0.00	20715
312082035	16470 SILVERBIRCH RD	87.50	87.50	9.00	9.00	101.03	101.02	0.00	0.00	0.00	0.00	0.00	0.00	20715
312082036	16480 SILVERBIRCH RD	87.50	87.50	9.00	9.00	101.03	101.02	0.00	0.00	0.00	0.00	0.00	0.00	20715
312082037	16479 HAZELWOOD CT	87.50	87.50	9.00	9.00	101.03	101.02	0.00	0.00	0.00	0.00	0.00	0.00	20715
312082038	16469 HAZELWOOD CT	87.50	87.50	9.00	9.00	101.03	101.02	0.00	0.00	0.00	0.00	0.00	0.00	20715
312082039	16459 HAZELWOOD CT	87.50	87.50	9.00	9.00	101.03	101.02	0.00	0.00	0.00	0.00	0.00	0.00	20715
312082040	16449 HAZELWOOD CT	87.50	87.50	9.00	9.00	101.03	101.02	0.00	0.00	0.00	0.00	0.00	0.00	20715
312082041	16439 HAZELWOOD CT	87.50	87.50	9.00	9.00	101.03	101.02	0.00	0.00	0.00	0.00	0.00	0.00	20715
312082042	16427 HAZELWOOD CT	87.50	87.50	9.00	9.00	101.03	101.02	0.00	0.00	0.00	0.00	0.00	0.00	20715
312082043	16417 HAZELWOOD CT	87.50	87.50	9.00	9.00	101.03	101.02	0.00	0.00	0.00	0.00	0.00	0.00	20715
312082044	16407 HAZELWOOD CT	87.50	87.50	9.00	9.00	101.03	101.02	0.00	0.00	0.00	0.00	0.00	0.00	20715
312082045	16395 HAZELWOOD CT	87.50	87.50	9.00	9.00	101.03	101.02	0.00	0.00	0.00	0.00	0.00	0.00	20715
312082046	16381 HAZELWOOD CT	87.50	87.50	9.00	9.00	101.03	101.02	0.00	0.00	0.00	0.00	0.00	0.00	20715
312082047	16371 HAZELWOOD CT	87.50	87.50	9.00	9.00	101.03	101.02	0.00	0.00	0.00	0.00	0.00	0.00	20715
312082048	16361 HAZELWOOD CT	87.50	87.50	9.00	9.00	101.03	101.02	0.00	0.00	0.00	0.00	0.00	0.00	20715
312082049	16351 HAZELWOOD CT	87.50	87.50	9.00	9.00	101.03	101.02	0.00	0.00	0.00	0.00	0.00	0.00	20715
312082050	16350 HAZELWOOD CT	87.50	87.50	9.00	9.00	101.03	101.02	0.00	0.00	0.00	0.00	0.00	0.00	20715
312082051	16360 HAZELWOOD CT	87.50	87.50	9.00	9.00	101.03	101.02	0.00	0.00	0.00	0.00	0.00	0.00	20715
312082052	16370 HAZELWOOD CT	87.50	87.50	9.00	9.00	101.03	101.02	0.00	0.00	0.00	0.00	0.00	0.00	20715
312082053	16382 HAZELWOOD CT	87.50	87.50	9.00	9.00	101.03	101.02	0.00	0.00	0.00	0.00	0.00	0.00	20715
312082054	16396 HAZELWOOD CT	87.50	87.50	9.00	9.00	101.03	101.02	0.00	0.00	0.00	0.00	0.00	0.00	20715
312082055	16408 HAZELWOOD CT	87.50	87.50	9.00	9.00	101.03	101.02	0.00	0.00	0.00	0.00	0.00	0.00	20715
312082056	16418 HAZELWOOD CT	87.50	87.50	9.00	9.00	101.03	101.02	0.00	0.00	0.00	0.00	0.00	0.00	20715
312082057	16428 HAZELWOOD CT	87.50	87.50	9.00	9.00	101.03	101.02	0.00	0.00	0.00	0.00	0.00	0.00	20715
312082058	16440 HAZELWOOD CT	87.50	87.50	9.00	9.00	101.03	101.02	0.00	0.00	0.00	0.00	0.00	0.00	20715

MORENO VALLEY COMMUNITY SERVICES DISTRICT
FISCAL YEAR 2015/16 MAXIMUM AND APPLIED PARCEL TAXES/CHARGES

ASSESSOR'S PARCEL NUMBER	SITUS ADDRESS	ZONE A		ZONE C		ZONE D		ZONE E		ZONE M		ZONE S		TRACT NUMBER
		MAXIMUM	APPLIED	MAXIMUM	APPLIED	MAXIMUM	APPLIED	MAXIMUM	APPLIED	MAXIMUM	APPLIED	MAXIMUM	APPLIED	
312082059	16450 HAZELWOOD CT	87.50	87.50	9.00	9.00	101.03	101.02	0.00	0.00	0.00	0.00	0.00	0.00	20715
312082060	16460 HAZELWOOD CT	87.50	87.50	9.00	9.00	101.03	101.02	0.00	0.00	0.00	0.00	0.00	0.00	20715
312082061	16470 HAZELWOOD CT	87.50	87.50	9.00	9.00	101.03	101.02	0.00	0.00	0.00	0.00	0.00	0.00	20715
312082062	16480 HAZELWOOD CT	87.50	87.50	9.00	9.00	101.03	101.02	0.00	0.00	0.00	0.00	0.00	0.00	20715
312083001	25102 MIDDLEBROOK WAY	87.50	87.50	9.00	9.00	101.03	101.02	0.00	0.00	0.00	0.00	0.00	0.00	20715
312083002	25108 MIDDLEBROOK WAY	87.50	87.50	9.00	9.00	101.03	101.02	0.00	0.00	0.00	0.00	0.00	0.00	20715
312083003	25114 MIDDLEBROOK WAY	87.50	87.50	9.00	9.00	101.03	101.02	0.00	0.00	0.00	0.00	0.00	0.00	20715
312083004	25120 MIDDLEBROOK WAY	87.50	87.50	9.00	9.00	101.03	101.02	0.00	0.00	0.00	0.00	0.00	0.00	20715
312083005	25126 MIDDLEBROOK WAY	87.50	87.50	9.00	9.00	101.03	101.02	0.00	0.00	0.00	0.00	0.00	0.00	20715
312083006	25132 MIDDLEBROOK WAY	87.50	87.50	9.00	9.00	101.03	101.02	0.00	0.00	0.00	0.00	0.00	0.00	20715
312083007	25131 RED MAPLE LN	87.50	87.50	9.00	9.00	101.03	101.02	0.00	0.00	0.00	0.00	0.00	0.00	20715
312083008	25125 RED MAPLE LN	87.50	87.50	9.00	9.00	101.03	101.02	0.00	0.00	0.00	0.00	0.00	0.00	20715
312083009	25119 RED MAPLE LN	87.50	87.50	9.00	9.00	101.03	101.02	0.00	0.00	0.00	0.00	0.00	0.00	20715
312083010	25113 RED MAPLE LN	87.50	87.50	9.00	9.00	101.03	101.02	0.00	0.00	0.00	0.00	0.00	0.00	20715
312083011	25107 RED MAPLE LN	87.50	87.50	9.00	9.00	101.03	101.02	0.00	0.00	0.00	0.00	0.00	0.00	20715
312083012	25101 RED MAPLE LN	87.50	87.50	9.00	9.00	101.03	101.02	0.00	0.00	0.00	0.00	0.00	0.00	20715
312091001	25137 RED MAPLE LN	87.50	87.50	9.00	9.00	101.03	101.02	0.00	0.00	0.00	0.00	0.00	0.00	20715
312091002	25143 RED MAPLE LN	87.50	87.50	9.00	9.00	101.03	101.02	0.00	0.00	0.00	0.00	0.00	0.00	20715
312091003	25149 RED MAPLE LN	87.50	87.50	9.00	9.00	101.03	101.02	0.00	0.00	0.00	0.00	0.00	0.00	20715
312091004	25153 RED MAPLE LN	87.50	87.50	9.00	9.00	101.03	101.02	0.00	0.00	0.00	0.00	0.00	0.00	20715
312091005	25159 RED MAPLE LN	87.50	87.50	9.00	9.00	101.03	101.02	0.00	0.00	0.00	0.00	0.00	0.00	20715
312091006	25165 RED MAPLE LN	87.50	87.50	9.00	9.00	101.03	101.02	0.00	0.00	0.00	0.00	0.00	0.00	20715
312091007	16309 SADDLEBROOK LN	87.50	87.50	9.00	9.00	101.03	101.02	0.00	0.00	0.00	0.00	0.00	0.00	20715
312091008	16319 SADDLEBROOK LN	87.50	87.50	9.00	9.00	101.03	101.02	0.00	0.00	0.00	0.00	0.00	0.00	20715
312091009	16329 SADDLEBROOK LN	87.50	87.50	9.00	9.00	101.03	101.02	0.00	0.00	0.00	0.00	0.00	0.00	20715
312091010	16339 SADDLEBROOK LN	87.50	87.50	9.00	9.00	101.03	101.02	0.00	0.00	0.00	0.00	0.00	0.00	20715
312091011	16349 SADDLEBROOK LN	87.50	87.50	9.00	9.00	101.03	101.02	0.00	0.00	0.00	0.00	0.00	0.00	20715
312091012	16359 SADDLEBROOK LN	87.50	87.50	9.00	9.00	101.03	101.02	0.00	0.00	0.00	0.00	0.00	0.00	20715
312091013	16369 SADDLEBROOK LN	87.50	87.50	9.00	9.00	101.03	101.02	0.00	0.00	0.00	0.00	0.00	0.00	20715
312091014	16379 SADDLEBROOK LN	87.50	87.50	9.00	9.00	101.03	101.02	0.00	0.00	0.00	0.00	0.00	0.00	20715
312091015	16389 SADDLEBROOK LN	87.50	87.50	9.00	9.00	101.03	101.02	0.00	0.00	0.00	0.00	0.00	0.00	20715
312091016	16399 SADDLEBROOK LN	87.50	87.50	9.00	9.00	101.03	101.02	0.00	0.00	0.00	0.00	0.00	0.00	20715
312091017	16413 SADDLEBROOK LN	87.50	87.50	9.00	9.00	101.03	101.02	0.00	0.00	0.00	0.00	0.00	0.00	20715
312091018	16427 SADDLEBROOK LN	87.50	87.50	9.00	9.00	101.03	101.02	0.00	0.00	0.00	0.00	0.00	0.00	20715
312091019	16439 SADDLEBROOK LN	87.50	87.50	9.00	9.00	101.03	101.02	0.00	0.00	0.00	0.00	0.00	0.00	20715
312091020	16449 SADDLEBROOK LN	87.50	87.50	9.00	9.00	101.03	101.02	0.00	0.00	0.00	0.00	0.00	0.00	20715
312091021	16459 SADDLEBROOK LN	87.50	87.50	9.00	9.00	101.03	101.02	0.00	0.00	0.00	0.00	0.00	0.00	20715

MORENO VALLEY COMMUNITY SERVICES DISTRICT
FISCAL YEAR 2015/16 MAXIMUM AND APPLIED PARCEL TAXES/CHARGES

ASSESSOR'S PARCEL NUMBER	SITUS ADDRESS	ZONE A		ZONE C		ZONE D		ZONE E		ZONE M		ZONE S		TRACT NUMBER
		MAXIMUM	APPLIED	MAXIMUM	APPLIED	MAXIMUM	APPLIED	MAXIMUM	APPLIED	MAXIMUM	APPLIED	MAXIMUM	APPLIED	
312091022	16479 SADDLEBROOK LN	87.50	87.50	9.00	9.00	101.03	101.02	0.00	0.00	0.00	0.00	0.00	0.00	20715
312091023	16480 HAVENWOOD RD	87.50	87.50	9.00	9.00	101.03	101.02	0.00	0.00	0.00	0.00	0.00	0.00	20715
312091024	16470 HAVENWOOD RD	87.50	87.50	9.00	9.00	101.03	101.02	0.00	0.00	0.00	0.00	0.00	0.00	20715
312091025	16460 HAVENWOOD RD	87.50	87.50	9.00	9.00	101.03	101.02	0.00	0.00	0.00	0.00	0.00	0.00	20715
312091026	16450 HAVENWOOD RD	87.50	87.50	9.00	9.00	101.03	101.02	0.00	0.00	0.00	0.00	0.00	0.00	20715
312091027	16440 HAVENWOOD RD	87.50	87.50	9.00	9.00	101.03	101.02	0.00	0.00	0.00	0.00	0.00	0.00	20715
312091028	16428 HAVENWOOD RD	87.50	87.50	9.00	9.00	101.03	101.02	0.00	0.00	0.00	0.00	0.00	0.00	20715
312091029	16418 HAVENWOOD RD	87.50	87.50	9.00	9.00	101.03	101.02	0.00	0.00	0.00	0.00	0.00	0.00	20715
312091030	16408 HAVENWOOD RD	87.50	87.50	9.00	9.00	101.03	101.02	0.00	0.00	0.00	0.00	0.00	0.00	20715
312091031	16394 HAVENWOOD RD	87.50	87.50	9.00	9.00	101.03	101.02	0.00	0.00	0.00	0.00	0.00	0.00	20715
312091032	16380 HAVENWOOD RD	87.50	87.50	9.00	9.00	101.03	101.02	0.00	0.00	0.00	0.00	0.00	0.00	20715
312091033	16370 HAVENWOOD RD	87.50	87.50	9.00	9.00	101.03	101.02	0.00	0.00	0.00	0.00	0.00	0.00	20715
312091034	16360 HAVENWOOD RD	87.50	87.50	9.00	9.00	101.03	101.02	0.00	0.00	0.00	0.00	0.00	0.00	20715
312091035	16350 HAVENWOOD RD	87.50	87.50	9.00	9.00	101.03	101.02	0.00	0.00	0.00	0.00	0.00	0.00	20715
312091036	16340 HAVENWOOD RD	87.50	87.50	9.00	9.00	101.03	101.02	0.00	0.00	0.00	0.00	0.00	0.00	20715
312091037	16330 HAVENWOOD RD	87.50	87.50	9.00	9.00	101.03	101.02	0.00	0.00	0.00	0.00	0.00	0.00	20715
312091038	16320 HAVENWOOD RD	87.50	87.50	9.00	9.00	101.03	101.02	0.00	0.00	0.00	0.00	0.00	0.00	20715
312091039	25144 MIDDLEBROOK WAY	87.50	87.50	9.00	9.00	101.03	101.02	0.00	0.00	0.00	0.00	0.00	0.00	20715
312091040	25138 MIDDLEBROOK WAY	87.50	87.50	9.00	9.00	101.03	101.02	0.00	0.00	0.00	0.00	0.00	0.00	20715
312092001	25143 MORNING DOVE WAY	87.50	87.50	9.00	9.00	101.03	101.02	0.00	0.00	0.00	0.00	0.00	0.00	20715
312092002	25149 MORNING DOVE WAY	87.50	87.50	9.00	9.00	101.03	101.02	0.00	0.00	0.00	0.00	0.00	0.00	20715
312092003	25155 MORNING DOVE WAY	87.50	87.50	9.00	9.00	101.03	101.02	0.00	0.00	0.00	0.00	0.00	0.00	20715
312092004	25161 MORNING DOVE WAY	87.50	87.50	9.00	9.00	101.03	101.02	0.00	0.00	0.00	0.00	0.00	0.00	20715
312092005	25167 MORNING DOVE WAY	87.50	87.50	9.00	9.00	101.03	101.02	0.00	0.00	0.00	0.00	0.00	0.00	20715
312093001	25179 MORNING DOVE WAY	87.50	87.50	9.00	9.00	101.03	101.02	0.00	0.00	0.00	0.00	0.00	0.00	20715
312093002	25185 MORNING DOVE WAY	87.50	87.50	9.00	9.00	101.03	101.02	0.00	0.00	0.00	0.00	0.00	0.00	20715
312093003	25191 MORNING DOVE WAY	87.50	87.50	9.00	9.00	101.03	101.02	0.00	0.00	0.00	0.00	0.00	0.00	20715
312093004	25197 MORNING DOVE WAY	87.50	87.50	9.00	9.00	101.03	101.02	0.00	0.00	0.00	0.00	0.00	0.00	20715
312093005	25203 MORNING DOVE WAY	87.50	87.50	9.00	9.00	101.03	101.02	0.00	0.00	0.00	0.00	0.00	0.00	20715
312093006	25209 MORNING DOVE WAY	87.50	87.50	9.00	9.00	101.03	101.02	0.00	0.00	0.00	0.00	0.00	0.00	20715
312093007	25215 MORNING DOVE WAY	87.50	87.50	9.00	9.00	101.03	101.02	0.00	0.00	0.00	0.00	0.00	0.00	20715
312093008	25221 MORNING DOVE WAY	87.50	87.50	9.00	9.00	101.03	101.02	0.00	0.00	0.00	0.00	0.00	0.00	20715
312093009	25227 MORNING DOVE WAY	87.50	87.50	9.00	9.00	101.03	101.02	0.00	0.00	0.00	0.00	0.00	0.00	20715
312093010	25233 MORNING DOVE WAY	87.50	87.50	9.00	9.00	101.03	101.02	0.00	0.00	0.00	0.00	0.00	0.00	20715
312094001	25178 MORNING DOVE WAY	87.50	87.50	9.00	9.00	101.03	101.02	0.00	0.00	0.00	0.00	0.00	0.00	20715
312094002	25184 MORNING DOVE WAY	87.50	87.50	9.00	9.00	101.03	101.02	0.00	0.00	0.00	0.00	0.00	0.00	20715
312094003	25190 MORNING DOVE WAY	87.50	87.50	9.00	9.00	101.03	101.02	0.00	0.00	0.00	0.00	0.00	0.00	20715

MORENO VALLEY COMMUNITY SERVICES DISTRICT
FISCAL YEAR 2015/16 MAXIMUM AND APPLIED PARCEL TAXES/CHARGES

ASSESSOR'S PARCEL NUMBER	SITUS ADDRESS	ZONE A		ZONE C		ZONE D		ZONE E		ZONE M		ZONE S		TRACT NUMBER
		MAXIMUM	APPLIED	MAXIMUM	APPLIED	MAXIMUM	APPLIED	MAXIMUM	APPLIED	MAXIMUM	APPLIED	MAXIMUM	APPLIED	
312094004	25196 MORNING DOVE WAY	87.50	87.50	9.00	9.00	101.03	101.02	0.00	0.00	0.00	0.00	0.00	0.00	20715
312094005	25202 MORNING DOVE WAY	87.50	87.50	9.00	9.00	101.03	101.02	0.00	0.00	0.00	0.00	0.00	0.00	20715
312094006	25208 MORNING DOVE WAY	87.50	87.50	9.00	9.00	101.03	101.02	0.00	0.00	0.00	0.00	0.00	0.00	20715
312094007	25214 MORNING DOVE WAY	87.50	87.50	9.00	9.00	101.03	101.02	0.00	0.00	0.00	0.00	0.00	0.00	20715
312094008	25220 MORNING DOVE WAY	87.50	87.50	9.00	9.00	101.03	101.02	0.00	0.00	0.00	0.00	0.00	0.00	20715
312094009	25226 MORNING DOVE WAY	87.50	87.50	9.00	9.00	101.03	101.02	0.00	0.00	0.00	0.00	0.00	0.00	20715
312094010	25232 MORNING DOVE WAY	87.50	87.50	9.00	9.00	101.03	101.02	0.00	0.00	0.00	0.00	0.00	0.00	20715
312094011	25238 MORNING DOVE WAY	87.50	87.50	9.00	9.00	101.03	101.02	0.00	0.00	0.00	0.00	0.00	0.00	20715
312094012	16475 HEATHER GLEN RD	87.50	87.50	9.00	9.00	101.03	101.02	0.00	0.00	0.00	0.00	0.00	0.00	20715
312094013	16465 HEATHER GLEN RD	87.50	87.50	9.00	9.00	101.03	101.02	0.00	0.00	0.00	0.00	0.00	0.00	20715
312094014	16455 HEATHER GLEN RD	87.50	87.50	9.00	9.00	101.03	101.02	0.00	0.00	0.00	0.00	0.00	0.00	20715
312094015	16445 HEATHER GLEN RD	87.50	87.50	9.00	9.00	101.03	101.02	0.00	0.00	0.00	0.00	0.00	0.00	20715
312094016	16435 HEATHER GLEN RD	87.50	87.50	9.00	9.00	101.03	101.02	0.00	0.00	0.00	0.00	0.00	0.00	20715
312094017	16425 HEATHER GLEN RD	87.50	87.50	9.00	9.00	101.03	101.02	0.00	0.00	0.00	0.00	0.00	0.00	20715
312094018	16415 HEATHER GLEN RD	87.50	87.50	9.00	9.00	101.03	101.02	0.00	0.00	0.00	0.00	0.00	0.00	20715
312094019	16405 HEATHER GLEN RD	87.50	87.50	9.00	9.00	101.03	101.02	0.00	0.00	0.00	0.00	0.00	0.00	20715
312094020	16395 HEATHER GLEN RD	87.50	87.50	9.00	9.00	101.03	101.02	0.00	0.00	0.00	0.00	0.00	0.00	20715
312094021	16385 HEATHER GLEN RD	87.50	87.50	9.00	9.00	101.03	101.02	0.00	0.00	0.00	0.00	0.00	0.00	20715
312094022	16371 HEATHER GLEN RD	87.50	87.50	9.00	9.00	101.03	101.02	0.00	0.00	0.00	0.00	0.00	0.00	20715
312094023	16361 HEATHER GLEN RD	87.50	87.50	9.00	9.00	101.03	101.02	0.00	0.00	0.00	0.00	0.00	0.00	20715
312094024	16349 HEATHER GLEN RD	87.50	87.50	9.00	9.00	101.03	101.02	0.00	0.00	0.00	0.00	0.00	0.00	20715
312094025	16339 HEATHER GLEN RD	87.50	87.50	9.00	9.00	101.03	101.02	0.00	0.00	0.00	0.00	0.00	0.00	20715
312094026	16327 HEATHER GLEN RD	87.50	87.50	9.00	9.00	101.03	101.02	0.00	0.00	0.00	0.00	0.00	0.00	20715
312094027	16378 SADDLEBROOK LN	87.50	87.50	9.00	9.00	101.03	101.02	0.00	0.00	0.00	0.00	0.00	0.00	20715
312094028	16388 SADDLEBROOK LN	87.50	87.50	9.00	9.00	101.03	101.02	0.00	0.00	0.00	0.00	0.00	0.00	20715
312094029	16398 SADDLEBROOK LN	87.50	87.50	9.00	9.00	101.03	101.02	0.00	0.00	0.00	0.00	0.00	0.00	20715
312094030	25178 LOGAN BERRY CT	87.50	87.50	9.00	9.00	101.03	101.02	0.00	0.00	0.00	0.00	0.00	0.00	20715
312094031	25184 LOGAN BERRY CT	87.50	87.50	9.00	9.00	101.03	101.02	0.00	0.00	0.00	0.00	0.00	0.00	20715
312094032	25190 LOGAN BERRY CT	87.50	87.50	9.00	9.00	101.03	101.02	0.00	0.00	0.00	0.00	0.00	0.00	20715
312094033	25196 LOGAN BERRY CT	87.50	87.50	9.00	9.00	101.03	101.02	0.00	0.00	0.00	0.00	0.00	0.00	20715
312094034	25202 LOGAN BERRY CT	87.50	87.50	9.00	9.00	101.03	101.02	0.00	0.00	0.00	0.00	0.00	0.00	20715
312094035	25201 LOGAN BERRY CT	87.50	87.50	9.00	9.00	101.03	101.02	0.00	0.00	0.00	0.00	0.00	0.00	20715
312094036	25195 LOGAN BERRY CT	87.50	87.50	9.00	9.00	101.03	101.02	0.00	0.00	0.00	0.00	0.00	0.00	20715
312094037	25189 LOGAN BERRY CT	87.50	87.50	9.00	9.00	101.03	101.02	0.00	0.00	0.00	0.00	0.00	0.00	20715
312094038	25183 LOGAN BERRY CT	87.50	87.50	9.00	9.00	101.03	101.02	0.00	0.00	0.00	0.00	0.00	0.00	20715
312094039	25177 LOGAN BERRY CT	87.50	87.50	9.00	9.00	101.03	101.02	0.00	0.00	0.00	0.00	0.00	0.00	20715
312095001	16288 SADDLEBROOK LN	87.50	87.50	9.00	9.00	101.03	101.02	0.00	0.00	0.00	0.00	0.00	0.00	20715

MORENO VALLEY COMMUNITY SERVICES DISTRICT
FISCAL YEAR 2015/16 MAXIMUM AND APPLIED PARCEL TAXES/CHARGES

ASSESSOR'S PARCEL NUMBER	SITUS ADDRESS	ZONE A		ZONE C		ZONE D		ZONE E		ZONE M		ZONE S		TRACT NUMBER
		MAXIMUM	APPLIED	MAXIMUM	APPLIED	MAXIMUM	APPLIED	MAXIMUM	APPLIED	MAXIMUM	APPLIED	MAXIMUM	APPLIED	
312095002	16298 SADDLEBROOK LN	87.50	87.50	9.00	9.00	101.03	101.02	0.00	0.00	0.00	0.00	0.00	0.00	20715
312095003	16308 SADDLEBROOK LN	87.50	87.50	9.00	9.00	101.03	101.02	0.00	0.00	0.00	0.00	0.00	0.00	20715
312095004	16318 SADDLEBROOK LN	87.50	87.50	9.00	9.00	101.03	101.02	0.00	0.00	0.00	0.00	0.00	0.00	20715
312095005	16326 HEATHER GLEN RD	87.50	87.50	9.00	9.00	101.03	101.02	0.00	0.00	0.00	0.00	0.00	0.00	20715
312095006	16334 HEATHER GLEN RD	87.50	87.50	9.00	9.00	101.03	101.02	0.00	0.00	0.00	0.00	0.00	0.00	20715
312095007	16342 HEATHER GLEN RD	87.50	87.50	9.00	9.00	101.03	101.02	0.00	0.00	0.00	0.00	0.00	0.00	20715
312095008	16350 HEATHER GLEN RD	87.50	87.50	9.00	9.00	101.03	101.02	0.00	0.00	0.00	0.00	0.00	0.00	20715
312095009	16358 HEATHER GLEN RD	87.50	87.50	9.00	9.00	101.03	101.02	0.00	0.00	0.00	0.00	0.00	0.00	20715
312095010	16366 HEATHER GLEN RD	87.50	87.50	9.00	9.00	101.03	101.02	0.00	0.00	0.00	0.00	0.00	0.00	20715
312095011	16374 HEATHER GLEN RD	87.50	87.50	9.00	9.00	101.03	101.02	0.00	0.00	0.00	0.00	0.00	0.00	20715
312095012	16382 HEATHER GLEN RD	87.50	87.50	9.00	9.00	101.03	101.02	0.00	0.00	0.00	0.00	0.00	0.00	20715
312095013	16390 HEATHER GLEN RD	87.50	87.50	9.00	9.00	101.03	101.02	0.00	0.00	0.00	0.00	0.00	0.00	20715
312095014	16398 HEATHER GLEN RD	87.50	87.50	9.00	9.00	101.03	101.02	0.00	0.00	0.00	0.00	0.00	0.00	20715
312095015	16406 HEATHER GLEN RD	87.50	87.50	9.00	9.00	101.03	101.02	0.00	0.00	0.00	0.00	0.00	0.00	20715
312095016	16414 HEATHER GLEN RD	87.50	87.50	9.00	9.00	101.03	101.02	0.00	0.00	0.00	0.00	0.00	0.00	20715
312095017	16422 HEATHER GLEN RD	87.50	87.50	9.00	9.00	101.03	101.02	0.00	0.00	0.00	0.00	0.00	0.00	20715
312095018	16430 HEATHER GLEN RD	87.50	87.50	9.00	9.00	101.03	101.02	0.00	0.00	0.00	0.00	0.00	0.00	20715
312095020	16299 PARKSIDE LN	87.50	87.50	9.00	9.00	101.03	101.02	0.00	0.00	0.00	0.00	0.00	0.00	20715
312095021	16279 PARKSIDE LN	87.50	87.50	9.00	9.00	101.03	101.02	0.00	0.00	0.00	0.00	0.00	0.00	20715
312095022	16259 PARKSIDE LN	87.50	87.50	9.00	9.00	101.03	101.02	0.00	0.00	0.00	0.00	0.00	0.00	20715
312095023	25258 MOORLAND RD	87.50	87.50	9.00	9.00	101.03	101.02	0.00	0.00	0.00	0.00	0.00	0.00	20715
312095024	25272 MOORLAND RD	87.50	87.50	9.00	9.00	101.03	101.02	0.00	0.00	0.00	0.00	0.00	0.00	20715
312101001	25286 MOORLAND RD	87.50	87.50	9.00	9.00	101.03	101.02	0.00	0.00	0.00	0.00	0.00	0.00	20715
312101002	25300 MOORLAND RD	87.50	87.50	9.00	9.00	101.03	101.02	0.00	0.00	0.00	0.00	0.00	0.00	20715
312101003	25314 MOORLAND RD	87.50	87.50	9.00	9.00	101.03	101.02	0.00	0.00	0.00	0.00	0.00	0.00	20715
312101004	25328 MOORLAND RD	87.50	87.50	9.00	9.00	101.03	101.02	0.00	0.00	0.00	0.00	0.00	0.00	20715
312101005	25342 MOORLAND RD	87.50	87.50	9.00	9.00	101.03	101.02	0.00	0.00	0.00	0.00	0.00	0.00	20715
312101006	25356 MOORLAND RD	87.50	87.50	9.00	9.00	101.03	101.02	0.00	0.00	0.00	0.00	0.00	0.00	20715
312101007	25370 MOORLAND RD	87.50	87.50	9.00	9.00	101.03	101.02	0.00	0.00	0.00	0.00	0.00	0.00	20715
312101008	25384 MOORLAND RD	87.50	87.50	9.00	9.00	101.03	101.02	0.00	0.00	0.00	0.00	0.00	0.00	20715
312101009	25398 MOORLAND RD	87.50	87.50	9.00	9.00	101.03	101.02	0.00	0.00	0.00	0.00	0.00	0.00	20715
312101010	25412 MOORLAND RD	87.50	87.50	9.00	9.00	101.03	101.02	0.00	0.00	0.00	0.00	0.00	0.00	20715
312101011	25426 MOORLAND RD	87.50	87.50	9.00	9.00	101.03	101.02	0.00	0.00	0.00	0.00	0.00	0.00	20715
312101012	25440 MOORLAND RD	87.50	87.50	9.00	9.00	101.03	101.02	0.00	0.00	0.00	0.00	0.00	0.00	20715
312101013	25454 MOORLAND RD	87.50	87.50	9.00	9.00	101.03	101.02	0.00	0.00	0.00	0.00	0.00	0.00	20715
312101014	25468 MOORLAND RD	87.50	87.50	9.00	9.00	101.03	101.02	0.00	0.00	0.00	0.00	0.00	0.00	20715
312101015	25482 MOORLAND RD	87.50	87.50	9.00	9.00	101.03	101.02	0.00	0.00	0.00	0.00	0.00	0.00	20715

MORENO VALLEY COMMUNITY SERVICES DISTRICT
FISCAL YEAR 2015/16 MAXIMUM AND APPLIED PARCEL TAXES/CHARGES

ASSESSOR'S PARCEL NUMBER	SITUS ADDRESS	ZONE A		ZONE C		ZONE D		ZONE E		ZONE M		ZONE S		TRACT NUMBER
		MAXIMUM	APPLIED	MAXIMUM	APPLIED	MAXIMUM	APPLIED	MAXIMUM	APPLIED	MAXIMUM	APPLIED	MAXIMUM	APPLIED	
312101016	25496 MOORLAND RD	87.50	87.50	9.00	9.00	101.03	101.02	0.00	0.00	0.00	0.00	0.00	0.00	20715
312102001	25497 MOORLAND RD	87.50	87.50	9.00	9.00	101.03	101.02	0.00	0.00	0.00	0.00	0.00	0.00	20715
312102002	25483 MOORLAND RD	87.50	87.50	9.00	9.00	101.03	101.02	0.00	0.00	0.00	0.00	0.00	0.00	20715
312102003	25469 MOORLAND RD	87.50	87.50	9.00	9.00	101.03	101.02	0.00	0.00	0.00	0.00	0.00	0.00	20715
312102004	25455 MOORLAND RD	87.50	87.50	9.00	9.00	101.03	101.02	0.00	0.00	0.00	0.00	0.00	0.00	20715
312102005	25441 MOORLAND RD	87.50	87.50	9.00	9.00	101.03	101.02	0.00	0.00	0.00	0.00	0.00	0.00	20715
312102006	25425 MOORLAND RD	87.50	87.50	9.00	9.00	101.03	101.02	0.00	0.00	0.00	0.00	0.00	0.00	20715
312102007	25413 MOORLAND RD	87.50	87.50	9.00	9.00	101.03	101.02	0.00	0.00	0.00	0.00	0.00	0.00	20715
312102008	25399 MOORLAND RD	87.50	87.50	9.00	9.00	101.03	101.02	0.00	0.00	0.00	0.00	0.00	0.00	20715
312102009	25385 MOORLAND RD	87.50	87.50	9.00	9.00	101.03	101.02	0.00	0.00	0.00	0.00	0.00	0.00	20715
312102010	25371 MOORLAND RD	87.50	87.50	9.00	9.00	101.03	101.02	0.00	0.00	0.00	0.00	0.00	0.00	20715
312102011	25357 MOORLAND RD	87.50	87.50	9.00	9.00	101.03	101.02	0.00	0.00	0.00	0.00	0.00	0.00	20715
312102012	25343 MOORLAND RD	87.50	87.50	9.00	9.00	101.03	101.02	0.00	0.00	0.00	0.00	0.00	0.00	20715
312102013	25329 MOORLAND RD	87.50	87.50	9.00	9.00	101.03	101.02	0.00	0.00	0.00	0.00	0.00	0.00	20715
312102014	25315 MOORLAND RD	87.50	87.50	9.00	9.00	101.03	101.02	0.00	0.00	0.00	0.00	0.00	0.00	20715
312102015	25301 MOORLAND RD	87.50	87.50	9.00	9.00	101.03	101.02	0.00	0.00	0.00	0.00	0.00	0.00	20715
312102016	25287 MOORLAND RD	87.50	87.50	9.00	9.00	101.03	101.02	0.00	0.00	0.00	0.00	0.00	0.00	20715
312102017	16308 PARKSIDE LN	87.50	87.50	9.00	9.00	101.03	101.02	0.00	0.00	0.00	0.00	0.00	0.00	20715
312102018	16318 PARKSIDE LN	87.50	87.50	9.00	9.00	101.03	101.02	0.00	0.00	0.00	0.00	0.00	0.00	20715
312102019	16328 PARKSIDE LN	87.50	87.50	9.00	9.00	101.03	101.02	0.00	0.00	0.00	0.00	0.00	0.00	20715
312102020	16338 PARKSIDE LN	87.50	87.50	9.00	9.00	101.03	101.02	0.00	0.00	0.00	0.00	0.00	0.00	20715
312102021	16348 PARKSIDE LN	87.50	87.50	9.00	9.00	101.03	101.02	0.00	0.00	0.00	0.00	0.00	0.00	20715
312102022	16358 PARKSIDE LN	87.50	87.50	9.00	9.00	101.03	101.02	0.00	0.00	0.00	0.00	0.00	0.00	20715
312102023	16368 PARKSIDE LN	87.50	87.50	9.00	9.00	101.03	101.02	0.00	0.00	0.00	0.00	0.00	0.00	20715
312102024	16378 PARKSIDE RD	87.50	87.50	9.00	9.00	101.03	101.02	0.00	0.00	0.00	0.00	0.00	0.00	20715
312102025	16388 PARKSIDE LN	87.50	87.50	9.00	9.00	101.03	101.02	0.00	0.00	0.00	0.00	0.00	0.00	20715
312102026	16394 PARKSIDE LN	87.50	87.50	9.00	9.00	101.03	101.02	0.00	0.00	0.00	0.00	0.00	0.00	20715
312102027	16400 PARKSIDE LN	87.50	87.50	9.00	9.00	101.03	101.02	0.00	0.00	0.00	0.00	0.00	0.00	20715
312102028	16406 PARKSIDE LN	87.50	87.50	9.00	9.00	101.03	101.02	0.00	0.00	0.00	0.00	0.00	0.00	20715
312102029	16412 PARKSIDE LN	87.50	87.50	9.00	9.00	101.03	101.02	0.00	0.00	0.00	0.00	0.00	0.00	20715
312102030	16418 PARKSIDE LN	87.50	87.50	9.00	9.00	101.03	101.02	0.00	0.00	0.00	0.00	0.00	0.00	20715
312102031	16315 KENSINGTON PL	87.50	87.50	9.00	9.00	101.03	101.02	0.00	0.00	0.00	0.00	0.00	0.00	20715
312102032	16309 KENSINGTON PL	87.50	87.50	9.00	9.00	101.03	101.02	0.00	0.00	0.00	0.00	0.00	0.00	20715
312102033	16303 KENSINGTON PL	87.50	87.50	9.00	9.00	101.03	101.02	0.00	0.00	0.00	0.00	0.00	0.00	20715
312102034	16297 KENSINGTON PL	87.50	87.50	9.00	9.00	101.03	101.02	0.00	0.00	0.00	0.00	0.00	0.00	20715
312102035	16291 KENSINGTON PL	87.50	87.50	9.00	9.00	101.03	101.02	0.00	0.00	0.00	0.00	0.00	0.00	20715
312102036	16284 KENSINGTON PL	87.50	87.50	9.00	9.00	101.03	101.02	0.00	0.00	0.00	0.00	0.00	0.00	20715

MORENO VALLEY COMMUNITY SERVICES DISTRICT
FISCAL YEAR 2015/16 MAXIMUM AND APPLIED PARCEL TAXES/CHARGES

ASSESSOR'S PARCEL NUMBER	SITUS ADDRESS	ZONE A		ZONE C		ZONE D		ZONE E		ZONE M		ZONE S		TRACT NUMBER
		MAXIMUM	APPLIED	MAXIMUM	APPLIED	MAXIMUM	APPLIED	MAXIMUM	APPLIED	MAXIMUM	APPLIED	MAXIMUM	APPLIED	
312102037	16290 KENSINGTON PL	87.50	87.50	9.00	9.00	101.03	101.02	0.00	0.00	0.00	0.00	0.00	0.00	20715
312102038	16296 KENSINGTON PL	87.50	87.50	9.00	9.00	101.03	101.02	0.00	0.00	0.00	0.00	0.00	0.00	20715
312102039	16302 KENSINGTON PL	87.50	87.50	9.00	9.00	101.03	101.02	0.00	0.00	0.00	0.00	0.00	0.00	20715
312102040	16308 KENSINGTON PL	87.50	87.50	9.00	9.00	101.03	101.02	0.00	0.00	0.00	0.00	0.00	0.00	20715
312102041	16314 KENSINGTON PL	87.50	87.50	9.00	9.00	101.03	101.02	0.00	0.00	0.00	0.00	0.00	0.00	20715
312102042	16320 KENSINGTON PL	87.50	87.50	9.00	9.00	101.03	101.02	0.00	0.00	0.00	0.00	0.00	0.00	20715
312102043	16328 KENSINGTON PL	87.50	87.50	9.00	9.00	101.03	101.02	0.00	0.00	0.00	0.00	0.00	0.00	20715
312102044	16338 KENSINGTON PL	87.50	87.50	9.00	9.00	101.03	101.02	0.00	0.00	0.00	0.00	0.00	0.00	20715
312102045	16348 KENSINGTON PL	87.50	87.50	9.00	9.00	101.03	101.02	0.00	0.00	0.00	0.00	0.00	0.00	20715
312102046	16358 KENSINGTON PL	87.50	87.50	9.00	9.00	101.03	101.02	0.00	0.00	0.00	0.00	0.00	0.00	20715
312102047	16368 KENSINGTON PL	87.50	87.50	9.00	9.00	101.03	101.02	0.00	0.00	0.00	0.00	0.00	0.00	20715
312102048	16378 KENSINGTON PL	87.50	87.50	9.00	9.00	101.03	101.02	0.00	0.00	0.00	0.00	0.00	0.00	20715
312102049	16388 KENSINGTON PL	87.50	87.50	9.00	9.00	101.03	101.02	0.00	0.00	0.00	0.00	0.00	0.00	20715
312103001	16461 KENSINGTON PL	87.50	87.50	9.00	9.00	101.03	101.02	0.00	0.00	0.00	0.00	0.00	0.00	20715
312103002	16451 KENSINGTON PL	87.50	87.50	9.00	9.00	101.03	101.02	0.00	0.00	0.00	0.00	0.00	0.00	20715
312103003	16441 KENSINGTON PL	87.50	87.50	9.00	9.00	101.03	101.02	0.00	0.00	0.00	0.00	0.00	0.00	20715
312103004	16431 KENSINGTON PL	87.50	87.50	9.00	9.00	101.03	101.02	0.00	0.00	0.00	0.00	0.00	0.00	20715
312103005	16419 PARKSIDE LN	87.50	87.50	9.00	9.00	101.03	101.02	0.00	0.00	0.00	0.00	0.00	0.00	20715
312103006	16413 PARKSIDE LN	87.50	87.50	9.00	9.00	101.03	101.02	0.00	0.00	0.00	0.00	0.00	0.00	20715
312103007	16407 PARKSIDE LN	87.50	87.50	9.00	9.00	101.03	101.02	0.00	0.00	0.00	0.00	0.00	0.00	20715
312103008	16401 PARKSIDE LN	87.50	87.50	9.00	9.00	101.03	101.02	0.00	0.00	0.00	0.00	0.00	0.00	20715
312103009	16395 PARKSIDE LN	87.50	87.50	9.00	9.00	101.03	101.02	0.00	0.00	0.00	0.00	0.00	0.00	20715
312103011	16438 HEATHER GLEN RD	87.50	87.50	9.00	9.00	101.03	101.02	0.00	0.00	0.00	0.00	0.00	0.00	20715
312103012	16446 HEATHER GLEN RD	87.50	87.50	9.00	9.00	101.03	101.02	0.00	0.00	0.00	0.00	0.00	0.00	20715
312103013	16454 HEATHER GLEN RD	87.50	87.50	9.00	9.00	101.03	101.02	0.00	0.00	0.00	0.00	0.00	0.00	20715
312103014	16460 HEATHER GLEN RD	87.50	87.50	9.00	9.00	101.03	101.02	0.00	0.00	0.00	0.00	0.00	0.00	20715
312103015	16468 HEATHER GLEN RD	87.50	87.50	9.00	9.00	101.03	101.02	0.00	0.00	0.00	0.00	0.00	0.00	20715
312103016	16476 HEATHER GLEN RD	87.50	87.50	9.00	9.00	101.03	101.02	0.00	0.00	0.00	0.00	0.00	0.00	20715
312103017	16484 HEATHER GLEN RD	87.50	87.50	9.00	9.00	101.03	101.02	0.00	0.00	0.00	0.00	0.00	0.00	20715
312103018	16490 HEATHER GLEN RD	87.50	87.50	9.00	9.00	101.03	101.02	0.00	0.00	0.00	0.00	0.00	0.00	20715
312103019	25250 MORNING DOVE WAY	87.50	87.50	9.00	9.00	101.03	101.02	0.00	0.00	0.00	0.00	0.00	0.00	20715
312103020	25258 MORNING DOVE WAY	87.50	87.50	9.00	9.00	101.03	101.02	0.00	0.00	0.00	0.00	0.00	0.00	20715
312103021	25266 MORNING DOVE WAY	87.50	87.50	9.00	9.00	101.03	101.02	0.00	0.00	0.00	0.00	0.00	0.00	20715
312103022	25274 MORNING DOVE WAY	87.50	87.50	9.00	9.00	101.03	101.02	0.00	0.00	0.00	0.00	0.00	0.00	20715
312104001	16408 KENSINGTON PL	87.50	87.50	9.00	9.00	101.03	101.02	0.00	0.00	0.00	0.00	0.00	0.00	20715
312104002	16418 KENSINGTON PL	87.50	87.50	9.00	9.00	101.03	101.02	0.00	0.00	0.00	0.00	0.00	0.00	20715
312104003	16428 KENSINGTON PL	87.50	87.50	9.00	9.00	101.03	101.02	0.00	0.00	0.00	0.00	0.00	0.00	20715

MORENO VALLEY COMMUNITY SERVICES DISTRICT
FISCAL YEAR 2015/16 MAXIMUM AND APPLIED PARCEL TAXES/CHARGES

ASSESSOR'S PARCEL NUMBER	SITUS ADDRESS	ZONE A		ZONE C		ZONE D		ZONE E		ZONE M		ZONE S		TRACT NUMBER
		MAXIMUM	APPLIED	MAXIMUM	APPLIED	MAXIMUM	APPLIED	MAXIMUM	APPLIED	MAXIMUM	APPLIED	MAXIMUM	APPLIED	
312104004	16438 KENSINGTON PL	87.50	87.50	9.00	9.00	101.03	101.02	0.00	0.00	0.00	0.00	0.00	0.00	20715
312104005	16448 KENSINGTON PL	87.50	87.50	9.00	9.00	101.03	101.02	0.00	0.00	0.00	0.00	0.00	0.00	20715
312104006	16458 KENSINGTON PL	87.50	87.50	9.00	9.00	101.03	101.02	0.00	0.00	0.00	0.00	0.00	0.00	20715
312104007	16468 KENSINGTON PL	87.50	87.50	9.00	9.00	101.03	101.02	0.00	0.00	0.00	0.00	0.00	0.00	20715
312104008	16478 KENSINGTON PL	87.50	87.50	9.00	9.00	101.03	101.02	0.00	0.00	0.00	0.00	0.00	0.00	20715
312104009	25483 MORNING DOVE WAY	87.50	87.50	9.00	9.00	101.03	101.02	0.00	0.00	0.00	0.00	0.00	0.00	20715
312104010	25469 MORNING DOVE WAY	87.50	87.50	9.00	9.00	101.03	101.02	0.00	0.00	0.00	0.00	0.00	0.00	20715
312104011	25287 MORNING DOVE WAY	87.50	87.50	9.00	9.00	101.03	101.02	0.00	0.00	0.00	0.00	0.00	0.00	20715
312104012	25281 MORNING DOVE WAY	87.50	87.50	9.00	9.00	101.03	101.02	0.00	0.00	0.00	0.00	0.00	0.00	20715
312104013	25275 MORNING DOVE WAY	87.50	87.50	9.00	9.00	101.03	101.02	0.00	0.00	0.00	0.00	0.00	0.00	20715
312104014	25269 MORNING DOVE WAY	87.50	87.50	9.00	9.00	101.03	101.02	0.00	0.00	0.00	0.00	0.00	0.00	20715
312104015	25263 MORNING DOVE WAY	87.50	87.50	9.00	9.00	101.03	101.02	0.00	0.00	0.00	0.00	0.00	0.00	20715
312104016	25257 MORNING DOVE WAY	87.50	87.50	9.00	9.00	101.03	101.02	0.00	0.00	0.00	0.00	0.00	0.00	20715
312104017	25251 MORNING DOVE WAY	87.50	87.50	9.00	9.00	101.03	101.02	0.00	0.00	0.00	0.00	0.00	0.00	20715
312104018	25245 MORNING DOVE WAY	87.50	87.50	9.00	9.00	101.03	101.02	0.00	0.00	0.00	0.00	0.00	0.00	20715
312104019	25239 MORNING DOVE WAY	87.50	87.50	9.00	9.00	101.03	101.02	0.00	0.00	0.00	0.00	0.00	0.00	20715
312111001	16347 ABEDUL ST	87.50	87.50	9.00	9.00	0.00	0.00	0.00	0.00	0.00	0.00	0.00	0.00	
312111002	16335 ABEDUL ST	87.50	87.50	9.00	9.00	0.00	0.00	0.00	0.00	0.00	0.00	0.00	0.00	
312111003	16323 ABEDUL ST	87.50	87.50	9.00	9.00	0.00	0.00	0.00	0.00	0.00	0.00	0.00	0.00	
312111004	16311 ABEDUL ST	87.50	87.50	9.00	9.00	0.00	0.00	0.00	0.00	0.00	0.00	0.00	0.00	
312111005	16299 ABEDUL ST	87.50	87.50	9.00	9.00	0.00	0.00	0.00	0.00	0.00	0.00	0.00	0.00	
312111006	16287 ABEDUL ST	87.50	87.50	9.00	9.00	0.00	0.00	0.00	0.00	0.00	0.00	0.00	0.00	
312111007	16275 ABEDUL ST	87.50	87.50	9.00	9.00	0.00	0.00	0.00	0.00	0.00	0.00	0.00	0.00	
312111008	16263 ABEDUL ST	87.50	87.50	9.00	9.00	0.00	0.00	0.00	0.00	0.00	0.00	0.00	0.00	
312111009	16251 ABEDUL ST	87.50	87.50	9.00	9.00	0.00	0.00	0.00	0.00	0.00	0.00	0.00	0.00	
312111010	16239 ABEDUL ST	87.50	87.50	9.00	9.00	0.00	0.00	0.00	0.00	0.00	0.00	0.00	0.00	
312111011	16227 ABEDUL ST	87.50	87.50	9.00	9.00	0.00	0.00	0.00	0.00	0.00	0.00	0.00	0.00	
312112001	16263 AVENIDA DE LORING	87.50	87.50	9.00	9.00	0.00	0.00	0.00	0.00	0.00	0.00	0.00	0.00	
312112002	16251 AVENIDA DE LORING	87.50	87.50	9.00	9.00	0.00	0.00	0.00	0.00	0.00	0.00	0.00	0.00	
312112003	25571 CALLITA ST	87.50	87.50	9.00	9.00	0.00	0.00	0.00	0.00	0.00	0.00	0.00	0.00	
312112004	25559 CALLITA ST	87.50	87.50	9.00	9.00	0.00	0.00	0.00	0.00	0.00	0.00	0.00	0.00	
312112005	25547 CALLITA ST	87.50	87.50	9.00	9.00	0.00	0.00	0.00	0.00	0.00	0.00	0.00	0.00	
312112006	16254 ABEDUL ST	87.50	87.50	9.00	9.00	0.00	0.00	0.00	0.00	0.00	0.00	0.00	0.00	
312112007	16266 ABEDUL ST	87.50	87.50	9.00	9.00	0.00	0.00	0.00	0.00	0.00	0.00	0.00	0.00	
312112008	16278 ABEDUL ST	87.50	87.50	9.00	9.00	0.00	0.00	0.00	0.00	0.00	0.00	0.00	0.00	
312112009	16290 ABEDUL ST	87.50	87.50	9.00	9.00	0.00	0.00	0.00	0.00	0.00	0.00	0.00	0.00	
312112010	16302 ABEDUL ST	87.50	87.50	9.00	9.00	0.00	0.00	0.00	0.00	0.00	0.00	0.00	0.00	

MORENO VALLEY COMMUNITY SERVICES DISTRICT
FISCAL YEAR 2015/16 MAXIMUM AND APPLIED PARCEL TAXES/CHARGES

ASSESSOR'S PARCEL NUMBER	SITUS ADDRESS	ZONE A		ZONE C		ZONE D		ZONE E		ZONE M		ZONE S		TRACT NUMBER
		MAXIMUM	APPLIED	MAXIMUM	APPLIED	MAXIMUM	APPLIED	MAXIMUM	APPLIED	MAXIMUM	APPLIED	MAXIMUM	APPLIED	
312112011	16314 ABEDUL ST	87.50	87.50	9.00	9.00	0.00	0.00	0.00	0.00	0.00	0.00	0.00	0.00	
312112012	16326 ABEDUL ST	87.50	87.50	9.00	9.00	0.00	0.00	0.00	0.00	0.00	0.00	0.00	0.00	
312112013	25550 CALABRIA DR	87.50	87.50	9.00	9.00	0.00	0.00	0.00	0.00	0.00	0.00	0.00	0.00	
312112014	25562 CALABRIA DR	87.50	87.50	9.00	9.00	0.00	0.00	0.00	0.00	0.00	0.00	0.00	0.00	
312112015	25574 CALABRIA DR	87.50	87.50	9.00	9.00	0.00	0.00	0.00	0.00	0.00	0.00	0.00	0.00	
312112016	25586 CALABRIA DR	87.50	87.50	9.00	9.00	0.00	0.00	0.00	0.00	0.00	0.00	0.00	0.00	
312112017	25598 CALABRIA DR	87.50	87.50	9.00	9.00	0.00	0.00	0.00	0.00	0.00	0.00	0.00	0.00	
312112018	25610 CALABRIA DR	87.50	87.50	9.00	9.00	0.00	0.00	0.00	0.00	0.00	0.00	0.00	0.00	
312112019	25622 CALABRIA DR	87.50	87.50	9.00	9.00	0.00	0.00	0.00	0.00	0.00	0.00	0.00	0.00	
312112020	16335 AVENIDA DE LORING	87.50	87.50	9.00	9.00	0.00	0.00	0.00	0.00	0.00	0.00	0.00	0.00	
312112021	16323 AVENIDA DE LORING	87.50	87.50	9.00	9.00	0.00	0.00	0.00	0.00	0.00	0.00	0.00	0.00	
312112022	16311 AVENIDA DE LORING	87.50	87.50	9.00	9.00	0.00	0.00	0.00	0.00	0.00	0.00	0.00	0.00	
312112023	16299 AVENIDA DE LORING	87.50	87.50	9.00	9.00	0.00	0.00	0.00	0.00	0.00	0.00	0.00	0.00	
312112024	25613 CASCADA CIR	87.50	87.50	9.00	9.00	0.00	0.00	0.00	0.00	0.00	0.00	0.00	0.00	
312112025	25601 CASCADA CIR	87.50	87.50	9.00	9.00	0.00	0.00	0.00	0.00	0.00	0.00	0.00	0.00	
312112026	25589 CASCADA CIR	87.50	87.50	9.00	9.00	0.00	0.00	0.00	0.00	0.00	0.00	0.00	0.00	
312112027	25577 CASCADA CIR	87.50	87.50	9.00	9.00	0.00	0.00	0.00	0.00	0.00	0.00	0.00	0.00	
312112028	25565 CASCADA CIR	87.50	87.50	9.00	9.00	0.00	0.00	0.00	0.00	0.00	0.00	0.00	0.00	
312112029	25553 CASCADA CIR	87.50	87.50	9.00	9.00	0.00	0.00	0.00	0.00	0.00	0.00	0.00	0.00	
312112030	25550 CASCADA CIR	87.50	87.50	9.00	9.00	0.00	0.00	0.00	0.00	0.00	0.00	0.00	0.00	
312112031	25562 CASCADA CIR	87.50	87.50	9.00	9.00	0.00	0.00	0.00	0.00	0.00	0.00	0.00	0.00	
312112032	25574 CASCADA CIR	87.50	87.50	9.00	9.00	0.00	0.00	0.00	0.00	0.00	0.00	0.00	0.00	
312112033	25586 CASCADA CIR	87.50	87.50	9.00	9.00	0.00	0.00	0.00	0.00	0.00	0.00	0.00	0.00	
312112034	16287 AVENIDA DE LORING	87.50	87.50	9.00	9.00	0.00	0.00	0.00	0.00	0.00	0.00	0.00	0.00	
312112035	16275 AVENIDA DE LORING	87.50	87.50	9.00	9.00	0.00	0.00	0.00	0.00	0.00	0.00	0.00	0.00	
312113001	16194 AVENIDA DE LORING	87.50	87.50	9.00	9.00	0.00	0.00	0.00	0.00	0.00	0.00	0.00	0.00	
312113002	16206 AVENIDA DE LORING	87.50	87.50	9.00	9.00	0.00	0.00	0.00	0.00	0.00	0.00	0.00	0.00	
312113003	16218 AVENIDA DE LORING	87.50	87.50	9.00	9.00	0.00	0.00	0.00	0.00	0.00	0.00	0.00	0.00	
312113004	16230 AVENIDA DE LORING	87.50	87.50	9.00	9.00	0.00	0.00	0.00	0.00	0.00	0.00	0.00	0.00	
312113005	16242 AVENIDA DE LORING	87.50	87.50	9.00	9.00	0.00	0.00	0.00	0.00	0.00	0.00	0.00	0.00	
312113006	16254 AVENIDA DE LORING	87.50	87.50	9.00	9.00	0.00	0.00	0.00	0.00	0.00	0.00	0.00	0.00	
312113007	16266 AVENIDA DE LORING	87.50	87.50	9.00	9.00	0.00	0.00	0.00	0.00	0.00	0.00	0.00	0.00	
312113008	16278 AVENIDA DE LORING	87.50	87.50	9.00	9.00	0.00	0.00	0.00	0.00	0.00	0.00	0.00	0.00	
312113009	16290 AVENIDA DE LORING	87.50	87.50	9.00	9.00	0.00	0.00	0.00	0.00	0.00	0.00	0.00	0.00	
312113010	16302 AVENIDA DE LORING	87.50	87.50	9.00	9.00	0.00	0.00	0.00	0.00	0.00	0.00	0.00	0.00	
312113011	16314 AVENIDA DE LORING	87.50	87.50	9.00	9.00	0.00	0.00	0.00	0.00	0.00	0.00	0.00	0.00	
312121001	25613 BUENA FORTUNA LN	87.50	87.50	9.00	9.00	0.00	0.00	0.00	0.00	0.00	0.00	0.00	0.00	

MORENO VALLEY COMMUNITY SERVICES DISTRICT
FISCAL YEAR 2015/16 MAXIMUM AND APPLIED PARCEL TAXES/CHARGES

ASSESSOR'S PARCEL NUMBER	SITUS ADDRESS	ZONE A		ZONE C		ZONE D		ZONE E		ZONE M		ZONE S		TRACT NUMBER
		MAXIMUM	APPLIED	MAXIMUM	APPLIED	MAXIMUM	APPLIED	MAXIMUM	APPLIED	MAXIMUM	APPLIED	MAXIMUM	APPLIED	
312121002	25601 BUENA FORTUNA LN	87.50	87.50	9.00	9.00	0.00	0.00	0.00	0.00	0.00	0.00	0.00	0.00	
312121003	25589 BUENA FORTUNA LN	87.50	87.50	9.00	9.00	0.00	0.00	0.00	0.00	0.00	0.00	0.00	0.00	
312121004	25577 BUENA FORTUNA LN	87.50	87.50	9.00	9.00	0.00	0.00	0.00	0.00	0.00	0.00	0.00	0.00	
312121005	25565 BUENA FORTUNA LN	87.50	87.50	9.00	9.00	0.00	0.00	0.00	0.00	0.00	0.00	0.00	0.00	
312121006	25553 BUENA FORTUNA LN	87.50	87.50	9.00	9.00	0.00	0.00	0.00	0.00	0.00	0.00	0.00	0.00	
312121007	25541 BUENA FORTUNA LN	87.50	87.50	9.00	9.00	0.00	0.00	0.00	0.00	0.00	0.00	0.00	0.00	
312121008	25529 BUENA FORTUNA LN	87.50	87.50	9.00	9.00	0.00	0.00	0.00	0.00	0.00	0.00	0.00	0.00	
312121009	25517 BUENA FORTUNA LN	87.50	87.50	9.00	9.00	0.00	0.00	0.00	0.00	0.00	0.00	0.00	0.00	
312121010	16479 ABEDUL ST	87.50	87.50	9.00	9.00	0.00	0.00	0.00	0.00	0.00	0.00	0.00	0.00	
312121011	16467 ABEDUL ST	87.50	87.50	9.00	9.00	0.00	0.00	0.00	0.00	0.00	0.00	0.00	0.00	
312121012	16455 ABEDUL ST	87.50	87.50	9.00	9.00	0.00	0.00	0.00	0.00	0.00	0.00	0.00	0.00	
312121013	16443 ABEDUL ST	87.50	87.50	9.00	9.00	0.00	0.00	0.00	0.00	0.00	0.00	0.00	0.00	
312121014	16431 ABEDUL ST	87.50	87.50	9.00	9.00	0.00	0.00	0.00	0.00	0.00	0.00	0.00	0.00	
312121015	16419 ABEDUL ST	87.50	87.50	9.00	9.00	0.00	0.00	0.00	0.00	0.00	0.00	0.00	0.00	
312121016	16407 ABEDUL ST	87.50	87.50	9.00	9.00	0.00	0.00	0.00	0.00	0.00	0.00	0.00	0.00	
312122001	16383 ABEDUL ST	87.50	87.50	9.00	9.00	0.00	0.00	0.00	0.00	0.00	0.00	0.00	0.00	
312122002	16371 ABEDUL ST	87.50	87.50	9.00	9.00	0.00	0.00	0.00	0.00	0.00	0.00	0.00	0.00	
312122003	16359 ABEDUL ST	87.50	87.50	9.00	9.00	0.00	0.00	0.00	0.00	0.00	0.00	0.00	0.00	
312123001	16359 AVENIDA DE LORING	87.50	87.50	9.00	9.00	0.00	0.00	0.00	0.00	0.00	0.00	0.00	0.00	
312123002	16347 AVENIDA DE LORING	87.50	87.50	9.00	9.00	0.00	0.00	0.00	0.00	0.00	0.00	0.00	0.00	
312123003	25637 CALABRIA DR	87.50	87.50	9.00	9.00	0.00	0.00	0.00	0.00	0.00	0.00	0.00	0.00	
312123004	25625 CALABRIA DR	87.50	87.50	9.00	9.00	0.00	0.00	0.00	0.00	0.00	0.00	0.00	0.00	
312123005	25613 CALABRIA DR	87.50	87.50	9.00	9.00	0.00	0.00	0.00	0.00	0.00	0.00	0.00	0.00	
312123006	25601 CALABRIA DR	87.50	87.50	9.00	9.00	0.00	0.00	0.00	0.00	0.00	0.00	0.00	0.00	
312123007	25589 CALABRIA DR	87.50	87.50	9.00	9.00	0.00	0.00	0.00	0.00	0.00	0.00	0.00	0.00	
312123008	25577 CALABRIA DR	87.50	87.50	9.00	9.00	0.00	0.00	0.00	0.00	0.00	0.00	0.00	0.00	
312123009	25565 CALABRIA DR	87.50	87.50	9.00	9.00	0.00	0.00	0.00	0.00	0.00	0.00	0.00	0.00	
312123010	25553 CALABRIA DR	87.50	87.50	9.00	9.00	0.00	0.00	0.00	0.00	0.00	0.00	0.00	0.00	
312123011	25541 CALABRIA DR	87.50	87.50	9.00	9.00	0.00	0.00	0.00	0.00	0.00	0.00	0.00	0.00	
312123012	25529 CALABRIA DR	87.50	87.50	9.00	9.00	0.00	0.00	0.00	0.00	0.00	0.00	0.00	0.00	
312123013	16386 ABEDUL ST	87.50	87.50	9.00	9.00	0.00	0.00	0.00	0.00	0.00	0.00	0.00	0.00	
312123014	16398 ABEDUL ST	87.50	87.50	9.00	9.00	0.00	0.00	0.00	0.00	0.00	0.00	0.00	0.00	
312123015	16410 ABEDUL ST	87.50	87.50	9.00	9.00	0.00	0.00	0.00	0.00	0.00	0.00	0.00	0.00	
312123016	16422 ABEDUL ST	87.50	87.50	9.00	9.00	0.00	0.00	0.00	0.00	0.00	0.00	0.00	0.00	
312123017	16434 ABEDUL ST	87.50	87.50	9.00	9.00	0.00	0.00	0.00	0.00	0.00	0.00	0.00	0.00	
312123018	16446 ABEDUL ST	87.50	87.50	9.00	9.00	0.00	0.00	0.00	0.00	0.00	0.00	0.00	0.00	
312123019	16458 ABEDUL ST	87.50	87.50	9.00	9.00	0.00	0.00	0.00	0.00	0.00	0.00	0.00	0.00	

MORENO VALLEY COMMUNITY SERVICES DISTRICT
FISCAL YEAR 2015/16 MAXIMUM AND APPLIED PARCEL TAXES/CHARGES

ASSESSOR'S PARCEL NUMBER	SITUS ADDRESS	ZONE A		ZONE C		ZONE D		ZONE E		ZONE M		ZONE S		TRACT NUMBER
		MAXIMUM	APPLIED	MAXIMUM	APPLIED	MAXIMUM	APPLIED	MAXIMUM	APPLIED	MAXIMUM	APPLIED	MAXIMUM	APPLIED	
312123020	16470 ABEDUL ST	87.50	87.50	9.00	9.00	0.00	0.00	0.00	0.00	0.00	0.00	0.00	0.00	
312123021	16467 ANCLADERO CT	87.50	87.50	9.00	9.00	0.00	0.00	0.00	0.00	0.00	0.00	0.00	0.00	
312123022	16455 ANCLADERO CT	87.50	87.50	9.00	9.00	0.00	0.00	0.00	0.00	0.00	0.00	0.00	0.00	
312123023	16443 ANCLADERO CT	87.50	87.50	9.00	9.00	0.00	0.00	0.00	0.00	0.00	0.00	0.00	0.00	
312123024	16431 ANCLADERO CT	87.50	87.50	9.00	9.00	0.00	0.00	0.00	0.00	0.00	0.00	0.00	0.00	
312123025	16419 ANCLADERO CT	87.50	87.50	9.00	9.00	0.00	0.00	0.00	0.00	0.00	0.00	0.00	0.00	
312123026	16407 ANCLADERO CT	87.50	87.50	9.00	9.00	0.00	0.00	0.00	0.00	0.00	0.00	0.00	0.00	
312123027	16395 ANCLADERO CT	87.50	87.50	9.00	9.00	0.00	0.00	0.00	0.00	0.00	0.00	0.00	0.00	
312123028	16383 ANCLADERO CT	87.50	87.50	9.00	9.00	0.00	0.00	0.00	0.00	0.00	0.00	0.00	0.00	
312123029	16386 ANCLADERO CT	87.50	87.50	9.00	9.00	0.00	0.00	0.00	0.00	0.00	0.00	0.00	0.00	
312123030	16398 ANCLADERO CT	87.50	87.50	9.00	9.00	0.00	0.00	0.00	0.00	0.00	0.00	0.00	0.00	
312123031	16410 ANCLADERO CT	87.50	87.50	9.00	9.00	0.00	0.00	0.00	0.00	0.00	0.00	0.00	0.00	
312123032	16422 ANCLADERO CT	87.50	87.50	9.00	9.00	0.00	0.00	0.00	0.00	0.00	0.00	0.00	0.00	
312123033	16434 ANCLADERO CT	87.50	87.50	9.00	9.00	0.00	0.00	0.00	0.00	0.00	0.00	0.00	0.00	
312123034	16446 ANCLADERO CT	87.50	87.50	9.00	9.00	0.00	0.00	0.00	0.00	0.00	0.00	0.00	0.00	
312123035	16458 ANCLADERO CT	87.50	87.50	9.00	9.00	0.00	0.00	0.00	0.00	0.00	0.00	0.00	0.00	
312123036	16470 ANCLADERO CT	87.50	87.50	9.00	9.00	0.00	0.00	0.00	0.00	0.00	0.00	0.00	0.00	
312123037	25598 BUENA FORTUNA LN	87.50	87.50	9.00	9.00	0.00	0.00	0.00	0.00	0.00	0.00	0.00	0.00	
312123038	25610 BUENA FORTUNA LN	87.50	87.50	9.00	9.00	0.00	0.00	0.00	0.00	0.00	0.00	0.00	0.00	
312123039	25622 BUENA FORTUNA LN	87.50	87.50	9.00	9.00	0.00	0.00	0.00	0.00	0.00	0.00	0.00	0.00	
312123040	25634 BUENA FORTUNA LN	87.50	87.50	9.00	9.00	0.00	0.00	0.00	0.00	0.00	0.00	0.00	0.00	
312123041	25646 BUENA FORTUNA LN	87.50	87.50	9.00	9.00	0.00	0.00	0.00	0.00	0.00	0.00	0.00	0.00	
312123042	25649 BUENA VILLAGE CT	87.50	87.50	9.00	9.00	0.00	0.00	0.00	0.00	0.00	0.00	0.00	0.00	
312123043	25637 BUENA VILLAGE CT	87.50	87.50	9.00	9.00	0.00	0.00	0.00	0.00	0.00	0.00	0.00	0.00	
312123044	25625 BUENA VILLAGE CT	87.50	87.50	9.00	9.00	0.00	0.00	0.00	0.00	0.00	0.00	0.00	0.00	
312123045	25613 BUENA VILLAGE CT	87.50	87.50	9.00	9.00	0.00	0.00	0.00	0.00	0.00	0.00	0.00	0.00	
312123046	25601 BUENA VILLAGE CT	87.50	87.50	9.00	9.00	0.00	0.00	0.00	0.00	0.00	0.00	0.00	0.00	
312123047	25598 BUENA VILLAGE CT	87.50	87.50	9.00	9.00	0.00	0.00	0.00	0.00	0.00	0.00	0.00	0.00	
312123048	25610 BUENA VILLAGE CT	87.50	87.50	9.00	9.00	0.00	0.00	0.00	0.00	0.00	0.00	0.00	0.00	
312123049	25622 BUENA VILLAGE CT	87.50	87.50	9.00	9.00	0.00	0.00	0.00	0.00	0.00	0.00	0.00	0.00	
312123050	25634 BUENA VILLAGE CT	87.50	87.50	9.00	9.00	0.00	0.00	0.00	0.00	0.00	0.00	0.00	0.00	
312123051	16407 AVENIDA DE LORING	87.50	87.50	9.00	9.00	0.00	0.00	0.00	0.00	0.00	0.00	0.00	0.00	
312123052	16395 AVENIDA DE LORING	87.50	87.50	9.00	9.00	0.00	0.00	0.00	0.00	0.00	0.00	0.00	0.00	
312123053	16383 AVENIDA DE LORING	87.50	87.50	9.00	9.00	0.00	0.00	0.00	0.00	0.00	0.00	0.00	0.00	
312123054	16371 AVENIDA DE LORING	87.50	87.50	9.00	9.00	0.00	0.00	0.00	0.00	0.00	0.00	0.00	0.00	
312124001	16326 AVENIDA DE LORING	87.50	87.50	9.00	9.00	0.00	0.00	0.00	0.00	0.00	0.00	0.00	0.00	
312124002	16338 AVENIDA DE LORING	87.50	87.50	9.00	9.00	0.00	0.00	0.00	0.00	0.00	0.00	0.00	0.00	

MORENO VALLEY COMMUNITY SERVICES DISTRICT
FISCAL YEAR 2015/16 MAXIMUM AND APPLIED PARCEL TAXES/CHARGES

ASSESSOR'S PARCEL NUMBER	SITUS ADDRESS	ZONE A		ZONE C		ZONE D		ZONE E		ZONE M		ZONE S		TRACT NUMBER
		MAXIMUM	APPLIED	MAXIMUM	APPLIED	MAXIMUM	APPLIED	MAXIMUM	APPLIED	MAXIMUM	APPLIED	MAXIMUM	APPLIED	
312124003	16350 AVENIDA DE LORING	87.50	87.50	9.00	9.00	0.00	0.00	0.00	0.00	0.00	0.00	0.00	0.00	
312124004	16362 AVENIDA DE LORING	87.50	87.50	9.00	9.00	0.00	0.00	0.00	0.00	0.00	0.00	0.00	0.00	
312124005	16374 AVENIDA DE LORING	87.50	87.50	9.00	9.00	0.00	0.00	0.00	0.00	0.00	0.00	0.00	0.00	
312124006	16386 AVENIDA DE LORING	87.50	87.50	9.00	9.00	0.00	0.00	0.00	0.00	0.00	0.00	0.00	0.00	
312124007	16398 AVENIDA DE LORING	87.50	87.50	9.00	9.00	0.00	0.00	0.00	0.00	0.00	0.00	0.00	0.00	
312124008	16410 AVENIDA DE LORING	87.50	87.50	9.00	9.00	0.00	0.00	0.00	0.00	0.00	0.00	0.00	0.00	
312124009	16422 AVENIDA DE LORING	87.50	87.50	9.00	9.00	0.00	0.00	0.00	0.00	0.00	0.00	0.00	0.00	
312124010	16434 AVENIDA DE LORING	87.50	87.50	9.00	9.00	0.00	0.00	0.00	0.00	0.00	0.00	0.00	0.00	
312124011	16446 AVENIDA DE LORING	87.50	87.50	9.00	9.00	0.00	0.00	0.00	0.00	0.00	0.00	0.00	0.00	
312124012	16458 AVENIDA DE LORING	87.50	87.50	9.00	9.00	0.00	0.00	0.00	0.00	0.00	0.00	0.00	0.00	
312124013	16470 AVENIDA DE LORING	87.50	87.50	9.00	9.00	0.00	0.00	0.00	0.00	0.00	0.00	0.00	0.00	
312124014	25661 BUENA FORTUNA LN	87.50	87.50	9.00	9.00	0.00	0.00	0.00	0.00	0.00	0.00	0.00	0.00	
312124015	25649 BUENA FORTUNA LN	87.50	87.50	9.00	9.00	0.00	0.00	0.00	0.00	0.00	0.00	0.00	0.00	
312124016	25637 BUENA FORTUNA LN	87.50	87.50	9.00	9.00	0.00	0.00	0.00	0.00	0.00	0.00	0.00	0.00	
312124017	25625 BUENA FORTUNA LN	87.50	87.50	9.00	9.00	0.00	0.00	0.00	0.00	0.00	0.00	0.00	0.00	
312141001	16579 WAR CLOUD DR	87.50	87.50	9.00	9.00	70.94	70.94	0.00	0.00	0.00	0.00	0.00	0.00	20859
312141002	16571 WAR CLOUD DR	87.50	87.50	9.00	9.00	70.94	70.94	0.00	0.00	0.00	0.00	0.00	0.00	20859
312141003	16563 WAR CLOUD DR	87.50	87.50	9.00	9.00	70.94	70.94	0.00	0.00	0.00	0.00	0.00	0.00	20859
312141004	16555 WAR CLOUD DR	87.50	87.50	9.00	9.00	70.94	70.94	0.00	0.00	0.00	0.00	0.00	0.00	20859
312141005	16547 WAR CLOUD DR	87.50	87.50	9.00	9.00	70.94	70.94	0.00	0.00	0.00	0.00	0.00	0.00	20859
312141006	16539 WAR CLOUD DR	87.50	87.50	9.00	9.00	70.94	70.94	0.00	0.00	0.00	0.00	0.00	0.00	20859
312141007	16531 WAR CLOUD DR	87.50	87.50	9.00	9.00	70.94	70.94	0.00	0.00	0.00	0.00	0.00	0.00	20859
312141008	16523 WAR CLOUD DR	87.50	87.50	9.00	9.00	70.94	70.94	0.00	0.00	0.00	0.00	0.00	0.00	20859
312141009	16515 WAR CLOUD DR	87.50	87.50	9.00	9.00	70.94	70.94	0.00	0.00	0.00	0.00	0.00	0.00	20859
312141010	16507 WAR CLOUD DR	87.50	87.50	9.00	9.00	70.94	70.94	0.00	0.00	0.00	0.00	0.00	0.00	20859
312141011	25016 GRANVILLE ST	87.50	87.50	9.00	9.00	70.94	70.94	0.00	0.00	0.00	0.00	0.00	0.00	20859
312141012	25026 GRANVILLE ST	87.50	87.50	9.00	9.00	70.94	70.94	0.00	0.00	0.00	0.00	0.00	0.00	20859
312141013	25036 GRANVILLE ST	87.50	87.50	9.00	9.00	70.94	70.94	0.00	0.00	0.00	0.00	0.00	0.00	20859
312141014	25046 GRANVILLE ST	87.50	87.50	9.00	9.00	70.94	70.94	0.00	0.00	0.00	0.00	0.00	0.00	20859
312141015	25056 GRANVILLE ST	87.50	87.50	9.00	9.00	70.94	70.94	0.00	0.00	0.00	0.00	0.00	0.00	20859
312141016	25066 GRANVILLE ST	87.50	87.50	9.00	9.00	70.94	70.94	0.00	0.00	0.00	0.00	0.00	0.00	20859
312141017	25076 GRANVILLE ST	87.50	87.50	9.00	9.00	70.94	70.94	0.00	0.00	0.00	0.00	0.00	0.00	20859
312141018	25086 GRANVILLE ST	87.50	87.50	9.00	9.00	70.94	70.94	0.00	0.00	0.00	0.00	0.00	0.00	20859
312141019	25096 GRANVILLE ST	87.50	87.50	9.00	9.00	70.94	70.94	0.00	0.00	0.00	0.00	0.00	0.00	20859
312141020	25106 GRANVILLE ST	87.50	87.50	9.00	9.00	70.94	70.94	0.00	0.00	0.00	0.00	0.00	0.00	20859
312141021	25116 GRANVILLE ST	87.50	87.50	9.00	9.00	70.94	70.94	0.00	0.00	0.00	0.00	0.00	0.00	20859
312141022	25126 GRANVILLE ST	87.50	87.50	9.00	9.00	70.94	70.94	0.00	0.00	0.00	0.00	0.00	0.00	20859

MORENO VALLEY COMMUNITY SERVICES DISTRICT
FISCAL YEAR 2015/16 MAXIMUM AND APPLIED PARCEL TAXES/CHARGES

ASSESSOR'S PARCEL NUMBER	SITUS ADDRESS	ZONE A		ZONE C		ZONE D		ZONE E		ZONE M		ZONE S		TRACT NUMBER
		MAXIMUM	APPLIED	MAXIMUM	APPLIED	MAXIMUM	APPLIED	MAXIMUM	APPLIED	MAXIMUM	APPLIED	MAXIMUM	APPLIED	
312141023	25136 GRANVILLE ST	87.50	87.50	9.00	9.00	70.94	70.94	0.00	0.00	0.00	0.00	0.00	0.00	20859
312141024	25146 GRANVILLE ST	87.50	87.50	9.00	9.00	70.94	70.94	0.00	0.00	0.00	0.00	0.00	0.00	20859
312141025	25156 GRANVILLE ST	87.50	87.50	9.00	9.00	70.94	70.94	0.00	0.00	0.00	0.00	0.00	0.00	20859
312141026	25166 GRANVILLE ST	87.50	87.50	9.00	9.00	70.94	70.94	0.00	0.00	0.00	0.00	0.00	0.00	20859
312141027	25176 GRANVILLE ST	87.50	87.50	9.00	9.00	70.94	70.94	0.00	0.00	0.00	0.00	0.00	0.00	20859
312142001	16579 SIR BARTON WAY	87.50	87.50	9.00	9.00	70.94	70.94	0.00	0.00	0.00	0.00	0.00	0.00	20859
312142002	16571 SIR BARTON WAY	87.50	87.50	9.00	9.00	70.94	70.94	0.00	0.00	0.00	0.00	0.00	0.00	20859
312142003	16563 SIR BARTON WAY	87.50	87.50	9.00	9.00	70.94	70.94	0.00	0.00	0.00	0.00	0.00	0.00	20859
312142004	16555 SIR BARTON WAY	87.50	87.50	9.00	9.00	70.94	70.94	0.00	0.00	0.00	0.00	0.00	0.00	20859
312142005	16547 SIR BARTON WAY	87.50	87.50	9.00	9.00	70.94	70.94	0.00	0.00	0.00	0.00	0.00	0.00	20859
312142006	16539 SIR BARTON WAY	87.50	87.50	9.00	9.00	70.94	70.94	0.00	0.00	0.00	0.00	0.00	0.00	20859
312142007	16531 SIR BARTON WAY	87.50	87.50	9.00	9.00	70.94	70.94	0.00	0.00	0.00	0.00	0.00	0.00	20859
312142008	16523 SIR BARTON WAY	87.50	87.50	9.00	9.00	70.94	70.94	0.00	0.00	0.00	0.00	0.00	0.00	20859
312142009	16524 WAR CLOUD DR	87.50	87.50	9.00	9.00	70.94	70.94	0.00	0.00	0.00	0.00	0.00	0.00	20859
312142010	16532 WAR CLOUD DR	87.50	87.50	9.00	9.00	70.94	70.94	0.00	0.00	0.00	0.00	0.00	0.00	20859
312142011	16540 WAR CLOUD DR	87.50	87.50	9.00	9.00	70.94	70.94	0.00	0.00	0.00	0.00	0.00	0.00	20859
312142012	16548 WAR CLOUD DR	87.50	87.50	9.00	9.00	70.94	70.94	0.00	0.00	0.00	0.00	0.00	0.00	20859
312142013	16556 WAR CLOUD DR	87.50	87.50	9.00	9.00	70.94	70.94	0.00	0.00	0.00	0.00	0.00	0.00	20859
312142014	16564 WAR CLOUD DR	87.50	87.50	9.00	9.00	70.94	70.94	0.00	0.00	0.00	0.00	0.00	0.00	20859
312142015	16572 WAR CLOUD DR	87.50	87.50	9.00	9.00	70.94	70.94	0.00	0.00	0.00	0.00	0.00	0.00	20859
312142016	16580 WAR CLOUD DR	87.50	87.50	9.00	9.00	70.94	70.94	0.00	0.00	0.00	0.00	0.00	0.00	20859
312143001	16524 SIR BARTON WAY	87.50	87.50	9.00	9.00	70.94	70.94	0.00	0.00	0.00	0.00	0.00	0.00	20859
312143002	16532 SIR BARTON WAY	87.50	87.50	9.00	9.00	70.94	70.94	0.00	0.00	0.00	0.00	0.00	0.00	20859
312143003	16540 SIR BARTON WAY	87.50	87.50	9.00	9.00	70.94	70.94	0.00	0.00	0.00	0.00	0.00	0.00	20859
312143004	16548 SIR BARTON WAY	87.50	87.50	9.00	9.00	70.94	70.94	0.00	0.00	0.00	0.00	0.00	0.00	20859
312143005	16556 SIR BARTON WAY	87.50	87.50	9.00	9.00	70.94	70.94	0.00	0.00	0.00	0.00	0.00	0.00	20859
312143006	16564 SIR BARTON WAY	87.50	87.50	9.00	9.00	70.94	70.94	0.00	0.00	0.00	0.00	0.00	0.00	20859
312143007	16572 SIR BARTON WAY	87.50	87.50	9.00	9.00	70.94	70.94	0.00	0.00	0.00	0.00	0.00	0.00	20859
312143008	16580 SIR BARTON WAY	87.50	87.50	9.00	9.00	70.94	70.94	0.00	0.00	0.00	0.00	0.00	0.00	20859
312143009	25121 GRANVILLE ST	87.50	87.50	9.00	9.00	70.94	70.94	0.00	0.00	0.00	0.00	0.00	0.00	20859
312143010	25131 GRANVILLE ST	87.50	87.50	9.00	9.00	70.94	70.94	0.00	0.00	0.00	0.00	0.00	0.00	20859
312143011	25141 GRANVILLE ST	87.50	87.50	9.00	9.00	70.94	70.94	0.00	0.00	0.00	0.00	0.00	0.00	20859
312143012	25151 GRANVILLE ST	87.50	87.50	9.00	9.00	70.94	70.94	0.00	0.00	0.00	0.00	0.00	0.00	20859
312143013	25161 GRANVILLE ST	87.50	87.50	9.00	9.00	70.94	70.94	0.00	0.00	0.00	0.00	0.00	0.00	20859
312143014	25171 GRANVILLE ST	87.50	87.50	9.00	9.00	70.94	70.94	0.00	0.00	0.00	0.00	0.00	0.00	20859
312143015	25181 GRANVILLE ST	87.50	87.50	9.00	9.00	70.94	70.94	0.00	0.00	0.00	0.00	0.00	0.00	20859
312143016	25180 GRAYLAG CIR	87.50	87.50	9.00	9.00	70.94	70.94	0.00	0.00	0.00	0.00	0.00	0.00	20859

MORENO VALLEY COMMUNITY SERVICES DISTRICT
FISCAL YEAR 2015/16 MAXIMUM AND APPLIED PARCEL TAXES/CHARGES

ASSESSOR'S PARCEL NUMBER	SITUS ADDRESS	ZONE A		ZONE C		ZONE D		ZONE E		ZONE M		ZONE S		TRACT NUMBER
		MAXIMUM	APPLIED	MAXIMUM	APPLIED	MAXIMUM	APPLIED	MAXIMUM	APPLIED	MAXIMUM	APPLIED	MAXIMUM	APPLIED	
312143017	25170 GRAYLAG CIR	87.50	87.50	9.00	9.00	70.94	70.94	0.00	0.00	0.00	0.00	0.00	0.00	20859
312143018	25160 GRAYLAG CIR	87.50	87.50	9.00	9.00	70.94	70.94	0.00	0.00	0.00	0.00	0.00	0.00	20859
312143019	25150 GRAYLAG CIR	87.50	87.50	9.00	9.00	70.94	70.94	0.00	0.00	0.00	0.00	0.00	0.00	20859
312143020	25140 GRAYLAG CIR	87.50	87.50	9.00	9.00	70.94	70.94	0.00	0.00	0.00	0.00	0.00	0.00	20859
312143021	25130 GRAYLAG CIR	87.50	87.50	9.00	9.00	70.94	70.94	0.00	0.00	0.00	0.00	0.00	0.00	20859
312143022	25121 GRAYLAG CIR	87.50	87.50	9.00	9.00	70.94	70.94	0.00	0.00	0.00	0.00	0.00	0.00	20859
312143023	25131 GRAYLAG CIR	87.50	87.50	9.00	9.00	70.94	70.94	0.00	0.00	0.00	0.00	0.00	0.00	20859
312143024	25141 GRAYLAG CIR	87.50	87.50	9.00	9.00	70.94	70.94	0.00	0.00	0.00	0.00	0.00	0.00	20859
312143025	25151 GRAYLAG CIR	87.50	87.50	9.00	9.00	70.94	70.94	0.00	0.00	0.00	0.00	0.00	0.00	20859
312143026	25161 GRAYLAG CIR	87.50	87.50	9.00	9.00	70.94	70.94	0.00	0.00	0.00	0.00	0.00	0.00	20859
312143027	25171 GRAYLAG CIR	87.50	87.50	9.00	9.00	70.94	70.94	0.00	0.00	0.00	0.00	0.00	0.00	20859
312143028	25181 GRAYLAG CIR	87.50	87.50	9.00	9.00	70.94	70.94	0.00	0.00	0.00	0.00	0.00	0.00	20859
312144001	16501 SADDLEBROOK LN	87.50	87.50	9.00	9.00	70.94	70.94	0.00	0.00	0.00	0.00	0.00	0.00	20859
312144002	16511 SADDLEBROOK LN	87.50	87.50	9.00	9.00	70.94	70.94	0.00	0.00	0.00	0.00	0.00	0.00	20859
312144003	16521 SADDLEBROOK LN	87.50	87.50	9.00	9.00	70.94	70.94	0.00	0.00	0.00	0.00	0.00	0.00	20859
312144004	16531 SADDLEBROOK LN	87.50	87.50	9.00	9.00	70.94	70.94	0.00	0.00	0.00	0.00	0.00	0.00	20859
312144005	16541 SADDLEBROOK LN	87.50	87.50	9.00	9.00	70.94	70.94	0.00	0.00	0.00	0.00	0.00	0.00	20859
312144006	16551 SADDLEBROOK LN	87.50	87.50	9.00	9.00	70.94	70.94	0.00	0.00	0.00	0.00	0.00	0.00	20859
312144007	16561 SADDLEBROOK LN	87.50	87.50	9.00	9.00	70.94	70.94	0.00	0.00	0.00	0.00	0.00	0.00	20859
312144008	16571 SADDLEBROOK LN	87.50	87.50	9.00	9.00	70.94	70.94	0.00	0.00	0.00	0.00	0.00	0.00	20859
312144009	16581 SADDLEBROOK LN	87.50	87.50	9.00	9.00	70.94	70.94	0.00	0.00	0.00	0.00	0.00	0.00	20859
312144010	16591 SADDLEBROOK LN	87.50	87.50	9.00	9.00	70.94	70.94	0.00	0.00	0.00	0.00	0.00	0.00	20859
312144011	16588 SEATTLE SLEW DR	87.50	87.50	9.00	9.00	70.94	70.94	0.00	0.00	0.00	0.00	0.00	0.00	20859
312144012	16580 SEATTLE SLEW DR	87.50	87.50	9.00	9.00	70.94	70.94	0.00	0.00	0.00	0.00	0.00	0.00	20859
312144013	16572 SEATTLE SLEW DR	87.50	87.50	9.00	9.00	70.94	70.94	0.00	0.00	0.00	0.00	0.00	0.00	20859
312144014	16564 SEATTLE SLEW DR	87.50	87.50	9.00	9.00	70.94	70.94	0.00	0.00	0.00	0.00	0.00	0.00	20859
312144015	16556 SEATTLE SLEW DR	87.50	87.50	9.00	9.00	70.94	70.94	0.00	0.00	0.00	0.00	0.00	0.00	20859
312144016	16548 SEATTLE SLEW DR	87.50	87.50	9.00	9.00	70.94	70.94	0.00	0.00	0.00	0.00	0.00	0.00	20859
312144017	16540 SEATTLE SLEW DR	87.50	87.50	9.00	9.00	70.94	70.94	0.00	0.00	0.00	0.00	0.00	0.00	20859
312144018	16534 SEATTLE SLEW DR	87.50	87.50	9.00	9.00	70.94	70.94	0.00	0.00	0.00	0.00	0.00	0.00	20859
312144019	16528 SEATTLE SLEW DR	87.50	87.50	9.00	9.00	70.94	70.94	0.00	0.00	0.00	0.00	0.00	0.00	20859
312144020	16522 SEATTLE SLEW DR	87.50	87.50	9.00	9.00	70.94	70.94	0.00	0.00	0.00	0.00	0.00	0.00	20859
312144021	16516 SEATTLE SLEW DR	87.50	87.50	9.00	9.00	70.94	70.94	0.00	0.00	0.00	0.00	0.00	0.00	20859
312144022	16510 SEATTLE SLEW DR	87.50	87.50	9.00	9.00	70.94	70.94	0.00	0.00	0.00	0.00	0.00	0.00	20859
312144023	16504 SEATTLE SLEW DR	87.50	87.50	9.00	9.00	70.94	70.94	0.00	0.00	0.00	0.00	0.00	0.00	20859
312151001	16634 SIR BARTON WAY	87.50	87.50	9.00	9.00	70.94	70.94	0.00	0.00	0.00	0.00	0.00	0.00	20859
312151002	16642 SIR BARTON WAY	87.50	87.50	9.00	9.00	70.94	70.94	0.00	0.00	0.00	0.00	0.00	0.00	20859

MORENO VALLEY COMMUNITY SERVICES DISTRICT
FISCAL YEAR 2015/16 MAXIMUM AND APPLIED PARCEL TAXES/CHARGES

ASSESSOR'S PARCEL NUMBER	SITUS ADDRESS	ZONE A		ZONE C		ZONE D		ZONE E		ZONE M		ZONE S		TRACT NUMBER
		MAXIMUM	APPLIED	MAXIMUM	APPLIED	MAXIMUM	APPLIED	MAXIMUM	APPLIED	MAXIMUM	APPLIED	MAXIMUM	APPLIED	
312151003	16628 WHIRLAWAY CIR	87.50	87.50	9.00	9.00	70.94	70.94	0.00	0.00	0.00	0.00	0.00	0.00	20859
312151004	16636 WHIRLAWAY CIR	87.50	87.50	9.00	9.00	70.94	70.94	0.00	0.00	0.00	0.00	0.00	0.00	20859
312151005	16644 WHIRLAWAY CIR	87.50	87.50	9.00	9.00	70.94	70.94	0.00	0.00	0.00	0.00	0.00	0.00	20859
312151006	16652 WHIRLAWAY CIR	87.50	87.50	9.00	9.00	70.94	70.94	0.00	0.00	0.00	0.00	0.00	0.00	20859
312151007	16653 WHIRLAWAY CIR	87.50	87.50	9.00	9.00	70.94	70.94	0.00	0.00	0.00	0.00	0.00	0.00	20859
312151008	16645 WHIRLAWAY CIR	87.50	87.50	9.00	9.00	70.94	70.94	0.00	0.00	0.00	0.00	0.00	0.00	20859
312151009	25161 OMAHA DR	87.50	87.50	9.00	9.00	70.94	70.94	0.00	0.00	0.00	0.00	0.00	0.00	20859
312151010	25171 OMAHA DR	87.50	87.50	9.00	9.00	70.94	70.94	0.00	0.00	0.00	0.00	0.00	0.00	20859
312151011	25181 OMAHA DR	87.50	87.50	9.00	9.00	70.94	70.94	0.00	0.00	0.00	0.00	0.00	0.00	20859
312151012	25191 OMAHA DR	87.50	87.50	9.00	9.00	70.94	70.94	0.00	0.00	0.00	0.00	0.00	0.00	20859
312151013	25201 OMAHA DR	87.50	87.50	9.00	9.00	70.94	70.94	0.00	0.00	0.00	0.00	0.00	0.00	20859
312151014	25211 OMAHA DR	87.50	87.50	9.00	9.00	70.94	70.94	0.00	0.00	0.00	0.00	0.00	0.00	20859
312151015	25221 OMAHA DR	87.50	87.50	9.00	9.00	70.94	70.94	0.00	0.00	0.00	0.00	0.00	0.00	20859
312151016	16637 SADDLEBROOK LN	87.50	87.50	9.00	9.00	70.94	70.94	0.00	0.00	0.00	0.00	0.00	0.00	20859
312151017	16647 SADDLEBROOK LN	87.50	87.50	9.00	9.00	70.94	70.94	0.00	0.00	0.00	0.00	0.00	0.00	20859
312151018	16657 SADDLEBROOK LN	87.50	87.50	9.00	9.00	70.94	70.94	0.00	0.00	0.00	0.00	0.00	0.00	20859
312151019	16667 SADDLEBROOK LN	87.50	87.50	9.00	9.00	70.94	70.94	0.00	0.00	0.00	0.00	0.00	0.00	20859
312151020	16677 SADDLEBROOK LN	87.50	87.50	9.00	9.00	70.94	70.94	0.00	0.00	0.00	0.00	0.00	0.00	20859
312151021	16687 SADDLEBROOK LN	87.50	87.50	9.00	9.00	70.94	70.94	0.00	0.00	0.00	0.00	0.00	0.00	20859
312151022	16697 SADDLEBROOK LN	87.50	87.50	9.00	9.00	70.94	70.94	0.00	0.00	0.00	0.00	0.00	0.00	20859
312151023	16650 SIR BARTON WAY	87.50	87.50	9.00	9.00	70.94	70.94	0.00	0.00	0.00	0.00	0.00	0.00	20859
312151024	16658 SIR BARTON WAY	87.50	87.50	9.00	9.00	70.94	70.94	0.00	0.00	0.00	0.00	0.00	0.00	20859
312151025	16666 SIR BARTON WAY	87.50	87.50	9.00	9.00	70.94	70.94	0.00	0.00	0.00	0.00	0.00	0.00	20859
312151026	16668 SIR BARTON WAY	87.50	87.50	9.00	9.00	70.94	70.94	0.00	0.00	0.00	0.00	0.00	0.00	20859
312151027	16680 SIR BARTON WAY	87.50	87.50	9.00	9.00	70.94	70.94	0.00	0.00	0.00	0.00	0.00	0.00	20859
312151028	16686 SIR BARTON WAY	87.50	87.50	9.00	9.00	70.94	70.94	0.00	0.00	0.00	0.00	0.00	0.00	20859
312151029	16692 SIR BARTON WAY	87.50	87.50	9.00	9.00	70.94	70.94	0.00	0.00	0.00	0.00	0.00	0.00	20859
312151030	16698 SIR BARTON WAY	87.50	87.50	9.00	9.00	70.94	70.94	0.00	0.00	0.00	0.00	0.00	0.00	20859
312151031	16704 SIR BARTON WAY	87.50	87.50	9.00	9.00	70.94	70.94	0.00	0.00	0.00	0.00	0.00	0.00	20859
312151032	16710 SIR BARTON WAY	87.50	87.50	9.00	9.00	70.94	70.94	0.00	0.00	0.00	0.00	0.00	0.00	20859
312151033	16661 SECRETARIAT DR	87.50	87.50	9.00	9.00	70.94	70.94	0.00	0.00	0.00	0.00	0.00	0.00	20859
312151034	16655 SECRETARIAT DR	87.50	87.50	9.00	9.00	70.94	70.94	0.00	0.00	0.00	0.00	0.00	0.00	20859
312151035	16649 SECRETARIAT DR	87.50	87.50	9.00	9.00	70.94	70.94	0.00	0.00	0.00	0.00	0.00	0.00	20859
312151036	16650 SECRETARIAT DR	87.50	87.50	9.00	9.00	70.94	70.94	0.00	0.00	0.00	0.00	0.00	0.00	20859
312151037	16656 SECRETARIAT DR	87.50	87.50	9.00	9.00	70.94	70.94	0.00	0.00	0.00	0.00	0.00	0.00	20859
312151038	16662 SECRETARIAT DR	87.50	87.50	9.00	9.00	70.94	70.94	0.00	0.00	0.00	0.00	0.00	0.00	20859
312151039	16674 SECRETARIAT DR	87.50	87.50	9.00	9.00	70.94	70.94	0.00	0.00	0.00	0.00	0.00	0.00	20859

MORENO VALLEY COMMUNITY SERVICES DISTRICT
FISCAL YEAR 2015/16 MAXIMUM AND APPLIED PARCEL TAXES/CHARGES

ASSESSOR'S PARCEL NUMBER	SITUS ADDRESS	ZONE A		ZONE C		ZONE D		ZONE E		ZONE M		ZONE S		TRACT NUMBER
		MAXIMUM	APPLIED	MAXIMUM	APPLIED	MAXIMUM	APPLIED	MAXIMUM	APPLIED	MAXIMUM	APPLIED	MAXIMUM	APPLIED	
312151040	16684 SECRETARIAT DR	87.50	87.50	9.00	9.00	70.94	70.94	0.00	0.00	0.00	0.00	0.00	0.00	20859
312151041	16694 SECRETARIAT DR	87.50	87.50	9.00	9.00	70.94	70.94	0.00	0.00	0.00	0.00	0.00	0.00	20859
312152001	16601 SADDLEBROOK LN	87.50	87.50	9.00	9.00	70.94	70.94	0.00	0.00	0.00	0.00	0.00	0.00	20859
312152002	25246 OMAHA DR	87.50	87.50	9.00	9.00	70.94	70.94	0.00	0.00	0.00	0.00	0.00	0.00	20859
312152003	25236 OMAHA DR	87.50	87.50	9.00	9.00	70.94	70.94	0.00	0.00	0.00	0.00	0.00	0.00	20859
312152004	25226 OMAHA DR	87.50	87.50	9.00	9.00	70.94	70.94	0.00	0.00	0.00	0.00	0.00	0.00	20859
312152005	25216 OMAHA DR	87.50	87.50	9.00	9.00	70.94	70.94	0.00	0.00	0.00	0.00	0.00	0.00	20859
312152006	25206 OMAHA DR	87.50	87.50	9.00	9.00	70.94	70.94	0.00	0.00	0.00	0.00	0.00	0.00	20859
312153001	25182 OMAHA DR	87.50	87.50	9.00	9.00	70.94	70.94	0.00	0.00	0.00	0.00	0.00	0.00	20859
312153002	25172 OMAHA DR	87.50	87.50	9.00	9.00	70.94	70.94	0.00	0.00	0.00	0.00	0.00	0.00	20859
312153003	25162 OMAHA DR	87.50	87.50	9.00	9.00	70.94	70.94	0.00	0.00	0.00	0.00	0.00	0.00	20859
312153004	25152 OMAHA DR	87.50	87.50	9.00	9.00	70.94	70.94	0.00	0.00	0.00	0.00	0.00	0.00	20859
312153005	25142 OMAHA DR	87.50	87.50	9.00	9.00	70.94	70.94	0.00	0.00	0.00	0.00	0.00	0.00	20859
312153006	25132 OMAHA DR	87.50	87.50	9.00	9.00	70.94	70.94	0.00	0.00	0.00	0.00	0.00	0.00	20859
312153007	25122 OMAHA DR	87.50	87.50	9.00	9.00	70.94	70.94	0.00	0.00	0.00	0.00	0.00	0.00	20859
312153008	16588 SIR BARTON WAY	87.50	87.50	9.00	9.00	70.94	70.94	0.00	0.00	0.00	0.00	0.00	0.00	20859
312153009	16596 SIR BARTON WAY	87.50	87.50	9.00	9.00	70.94	70.94	0.00	0.00	0.00	0.00	0.00	0.00	20859
312153010	16604 SIR BARTON WAY	87.50	87.50	9.00	9.00	70.94	70.94	0.00	0.00	0.00	0.00	0.00	0.00	20859
312153011	16612 SIR BARTON WAY	87.50	87.50	9.00	9.00	70.94	70.94	0.00	0.00	0.00	0.00	0.00	0.00	20859
312154001	16657 SIR BARTON WAY	87.50	87.50	9.00	9.00	70.94	70.94	0.00	0.00	0.00	0.00	0.00	0.00	20859
312154002	16653 SIR BARTON WAY	87.50	87.50	9.00	9.00	70.94	70.94	0.00	0.00	0.00	0.00	0.00	0.00	20859
312154003	16649 SIR BARTON WAY	87.50	87.50	9.00	9.00	70.94	70.94	0.00	0.00	0.00	0.00	0.00	0.00	20859
312154004	16645 SIR BARTON WAY	87.50	87.50	9.00	9.00	70.94	70.94	0.00	0.00	0.00	0.00	0.00	0.00	20859
312154005	16641 SIR BARTON WAY	87.50	87.50	9.00	9.00	70.94	70.94	0.00	0.00	0.00	0.00	0.00	0.00	20859
312154006	16635 SIR BARTON WAY	87.50	87.50	9.00	9.00	70.94	70.94	0.00	0.00	0.00	0.00	0.00	0.00	20859
312154007	16627 SIR BARTON WAY	87.50	87.50	9.00	9.00	70.94	70.94	0.00	0.00	0.00	0.00	0.00	0.00	20859
312154008	16619 SIR BARTON WAY	87.50	87.50	9.00	9.00	70.94	70.94	0.00	0.00	0.00	0.00	0.00	0.00	20859
312154009	16611 SIR BARTON WAY	87.50	87.50	9.00	9.00	70.94	70.94	0.00	0.00	0.00	0.00	0.00	0.00	20859
312154010	16603 SIR BARTON WAY	87.50	87.50	9.00	9.00	70.94	70.94	0.00	0.00	0.00	0.00	0.00	0.00	20859
312154011	16595 SIR BARTON WAY	87.50	87.50	9.00	9.00	70.94	70.94	0.00	0.00	0.00	0.00	0.00	0.00	20859
312154012	16587 SIR BARTON WAY	87.50	87.50	9.00	9.00	70.94	70.94	0.00	0.00	0.00	0.00	0.00	0.00	20859
312154013	16588 WAR CLOUD DR	87.50	87.50	9.00	9.00	70.94	70.94	0.00	0.00	0.00	0.00	0.00	0.00	20859
312154014	16596 WAR CLOUD DR	87.50	87.50	9.00	9.00	70.94	70.94	0.00	0.00	0.00	0.00	0.00	0.00	20859
312154015	16604 WAR CLOUD DR	87.50	87.50	9.00	9.00	70.94	70.94	0.00	0.00	0.00	0.00	0.00	0.00	20859
312154016	16612 WAR CLOUD DR	87.50	87.50	9.00	9.00	70.94	70.94	0.00	0.00	0.00	0.00	0.00	0.00	20859
312154017	16620 WAR CLOUD DR	87.50	87.50	9.00	9.00	70.94	70.94	0.00	0.00	0.00	0.00	0.00	0.00	20859
312154018	16628 WAR CLOUD DR	87.50	87.50	9.00	9.00	70.94	70.94	0.00	0.00	0.00	0.00	0.00	0.00	20859

MORENO VALLEY COMMUNITY SERVICES DISTRICT
FISCAL YEAR 2015/16 MAXIMUM AND APPLIED PARCEL TAXES/CHARGES

ASSESSOR'S PARCEL NUMBER	SITUS ADDRESS	ZONE A		ZONE C		ZONE D		ZONE E		ZONE M		ZONE S		TRACT NUMBER
		MAXIMUM	APPLIED	MAXIMUM	APPLIED	MAXIMUM	APPLIED	MAXIMUM	APPLIED	MAXIMUM	APPLIED	MAXIMUM	APPLIED	
312154019	16636 WAR CLOUD DR	87.50	87.50	9.00	9.00	70.94	70.94	0.00	0.00	0.00	0.00	0.00	0.00	20859
312154020	16642 WAR CLOUD DR	87.50	87.50	9.00	9.00	70.94	70.94	0.00	0.00	0.00	0.00	0.00	0.00	20859
312154021	16650 WAR CLOUD DR	87.50	87.50	9.00	9.00	70.94	70.94	0.00	0.00	0.00	0.00	0.00	0.00	20859
312154022	16656 WAR CLOUD DR	87.50	87.50	9.00	9.00	70.94	70.94	0.00	0.00	0.00	0.00	0.00	0.00	20859
312154023	16662 WAR CLOUD DR	87.50	87.50	9.00	9.00	70.94	70.94	0.00	0.00	0.00	0.00	0.00	0.00	20859
312154024	16668 WAR CLOUD DR	87.50	87.50	9.00	9.00	70.94	70.94	0.00	0.00	0.00	0.00	0.00	0.00	20859
312154025	16674 WAR CLOUD DR	87.50	87.50	9.00	9.00	70.94	70.94	0.00	0.00	0.00	0.00	0.00	0.00	20859
312154026	16680 WAR CLOUD DR	87.50	87.50	9.00	9.00	70.94	70.94	0.00	0.00	0.00	0.00	0.00	0.00	20859
312155001	25017 NORTHERN DANCER DR	87.50	87.50	9.00	9.00	70.94	70.94	0.00	0.00	0.00	0.00	0.00	0.00	20859
312155002	25013 NORTHERN DANCER DR	87.50	87.50	9.00	9.00	70.94	70.94	0.00	0.00	0.00	0.00	0.00	0.00	20859
312155003	25009 NORTHERN DANCER DR	87.50	87.50	9.00	9.00	70.94	70.94	0.00	0.00	0.00	0.00	0.00	0.00	20859
312156001	25008 NORTHERN DANCER DR	87.50	87.50	9.00	9.00	70.94	70.94	0.00	0.00	0.00	0.00	0.00	0.00	20859
312156002	25016 NORTHERN DANCER DR	87.50	87.50	9.00	9.00	70.94	70.94	0.00	0.00	0.00	0.00	0.00	0.00	20859
312156003	16649 WAR CLOUD DR	87.50	87.50	9.00	9.00	70.94	70.94	0.00	0.00	0.00	0.00	0.00	0.00	20859
312156004	16641 WAR CLOUD DR	87.50	87.50	9.00	9.00	70.94	70.94	0.00	0.00	0.00	0.00	0.00	0.00	20859
312156005	16635 WAR CLOUD DR	87.50	87.50	9.00	9.00	70.94	70.94	0.00	0.00	0.00	0.00	0.00	0.00	20859
312156006	16627 WAR CLOUD DR	87.50	87.50	9.00	9.00	70.94	70.94	0.00	0.00	0.00	0.00	0.00	0.00	20859
312156007	16619 WAR CLOUD DR	87.50	87.50	9.00	9.00	70.94	70.94	0.00	0.00	0.00	0.00	0.00	0.00	20859
312156008	16611 WAR CLOUD DR	87.50	87.50	9.00	9.00	70.94	70.94	0.00	0.00	0.00	0.00	0.00	0.00	20859
312156009	16603 WAR CLOUD DR	87.50	87.50	9.00	9.00	70.94	70.94	0.00	0.00	0.00	0.00	0.00	0.00	20859
312156010	16595 WAR CLOUD DR	87.50	87.50	9.00	9.00	70.94	70.94	0.00	0.00	0.00	0.00	0.00	0.00	20859
312156011	16587 WAR CLOUD DR	87.50	87.50	9.00	9.00	70.94	70.94	0.00	0.00	0.00	0.00	0.00	0.00	20859
312161001	16707 SADDLEBROOK LN	87.50	87.50	9.00	9.00	70.94	70.94	0.00	0.00	0.00	0.00	0.00	0.00	20859
312161002	16717 SADDLEBROOK LN	87.50	87.50	9.00	9.00	70.94	70.94	0.00	0.00	0.00	0.00	0.00	0.00	20859
312161003	16727 SADDLEBROOK LN	87.50	87.50	9.00	9.00	70.94	70.94	0.00	0.00	0.00	0.00	0.00	0.00	20859
312161004	16737 SADDLEBROOK LN	87.50	87.50	9.00	9.00	70.94	70.94	0.00	0.00	0.00	0.00	0.00	0.00	20859
312161005	16747 SADDLEBROOK LN	87.50	87.50	9.00	9.00	70.94	70.94	0.00	0.00	0.00	0.00	0.00	0.00	20859
312161006	16757 SADDLEBROOK LN	87.50	87.50	9.00	9.00	70.94	70.94	0.00	0.00	0.00	0.00	0.00	0.00	20859
312161007	16767 SADDLEBROOK LN	87.50	87.50	9.00	9.00	70.94	70.94	0.00	0.00	0.00	0.00	0.00	0.00	20859
312161008	16777 SADDLEBROOK LN	87.50	87.50	9.00	9.00	70.94	70.94	0.00	0.00	0.00	0.00	0.00	0.00	20859
312161009	16787 SADDLEBROOK LN	87.50	87.50	9.00	9.00	70.94	70.94	0.00	0.00	0.00	0.00	0.00	0.00	20859
312161010	16797 SADDLEBROOK LN	87.50	87.50	9.00	9.00	70.94	70.94	0.00	0.00	0.00	0.00	0.00	0.00	20859
312161011	16798 SECRETARIAT DR	87.50	87.50	9.00	9.00	70.94	70.94	0.00	0.00	0.00	0.00	0.00	0.00	20859
312161012	16790 SECRETARIAT DR	87.50	87.50	9.00	9.00	70.94	70.94	0.00	0.00	0.00	0.00	0.00	0.00	20859
312161013	16782 SECRETARIAT DR	87.50	87.50	9.00	9.00	70.94	70.94	0.00	0.00	0.00	0.00	0.00	0.00	20859
312161014	16776 SECRETARIAT DR	87.50	87.50	9.00	9.00	70.94	70.94	0.00	0.00	0.00	0.00	0.00	0.00	20859
312161015	16768 SECRETARIAT DR	87.50	87.50	9.00	9.00	70.94	70.94	0.00	0.00	0.00	0.00	0.00	0.00	20859

MORENO VALLEY COMMUNITY SERVICES DISTRICT
FISCAL YEAR 2015/16 MAXIMUM AND APPLIED PARCEL TAXES/CHARGES

ASSESSOR'S PARCEL NUMBER	SITUS ADDRESS	ZONE A		ZONE C		ZONE D		ZONE E		ZONE M		ZONE S		TRACT NUMBER
		MAXIMUM	APPLIED	MAXIMUM	APPLIED	MAXIMUM	APPLIED	MAXIMUM	APPLIED	MAXIMUM	APPLIED	MAXIMUM	APPLIED	
312161016	16760 SECRETARIAT DR	87.50	87.50	9.00	9.00	70.94	70.94	0.00	0.00	0.00	0.00	0.00	0.00	20859
312161017	16752 SECRETARIAT DR	87.50	87.50	9.00	9.00	70.94	70.94	0.00	0.00	0.00	0.00	0.00	0.00	20859
312161018	16744 SECRETARIAT DR	87.50	87.50	9.00	9.00	70.94	70.94	0.00	0.00	0.00	0.00	0.00	0.00	20859
312161019	16736 SECRETARIAT DR	87.50	87.50	9.00	9.00	70.94	70.94	0.00	0.00	0.00	0.00	0.00	0.00	20859
312161020	16728 SECRETARIAT DR	87.50	87.50	9.00	9.00	70.94	70.94	0.00	0.00	0.00	0.00	0.00	0.00	20859
312161021	16720 SECRETARIAT DR	87.50	87.50	9.00	9.00	70.94	70.94	0.00	0.00	0.00	0.00	0.00	0.00	20859
312161022	16712 SECRETARIAT DR	87.50	87.50	9.00	9.00	70.94	70.94	0.00	0.00	0.00	0.00	0.00	0.00	20859
312161023	16704 SECRETARIAT DR	87.50	87.50	9.00	9.00	70.94	70.94	0.00	0.00	0.00	0.00	0.00	0.00	20859
312162001	16791 MAJESTIC PRINCE WAY	87.50	87.50	9.00	9.00	70.94	70.94	0.00	0.00	0.00	0.00	0.00	0.00	20859
312162002	16781 MAJESTIC PRINCE WAY	87.50	87.50	9.00	9.00	70.94	70.94	0.00	0.00	0.00	0.00	0.00	0.00	20859
312162003	16771 MAJESTIC PRINCE WAY	87.50	87.50	9.00	9.00	70.94	70.94	0.00	0.00	0.00	0.00	0.00	0.00	20859
312162004	16761 MAJESTIC PRINCE WAY	87.50	87.50	9.00	9.00	70.94	70.94	0.00	0.00	0.00	0.00	0.00	0.00	20859
312162005	16751 MAJESTIC PRINCE WAY	87.50	87.50	9.00	9.00	70.94	70.94	0.00	0.00	0.00	0.00	0.00	0.00	20859
312162006	16741 MAJESTIC PRINCE WAY	87.50	87.50	9.00	9.00	70.94	70.94	0.00	0.00	0.00	0.00	0.00	0.00	20859
312162007	16731 MAJESTIC PRINCE WAY	87.50	87.50	9.00	9.00	70.94	70.94	0.00	0.00	0.00	0.00	0.00	0.00	20859
312162008	16721 MAJESTIC PRINCE WAY	87.50	87.50	9.00	9.00	70.94	70.94	0.00	0.00	0.00	0.00	0.00	0.00	20859
312162009	16711 MAJESTIC PRINCE WAY	87.50	87.50	9.00	9.00	70.94	70.94	0.00	0.00	0.00	0.00	0.00	0.00	20859
312162010	16701 MAJESTIC PRINCE WAY	87.50	87.50	9.00	9.00	70.94	70.94	0.00	0.00	0.00	0.00	0.00	0.00	20859
312162011	16691 MAJESTIC PRINCE WAY	87.50	87.50	9.00	9.00	70.94	70.94	0.00	0.00	0.00	0.00	0.00	0.00	20859
312162012	16681 MAJESTIC PRINCE WAY	87.50	87.50	9.00	9.00	70.94	70.94	0.00	0.00	0.00	0.00	0.00	0.00	20859
312163001	16686 WAR CLOUD DR	87.50	87.50	9.00	9.00	70.94	70.94	0.00	0.00	0.00	0.00	0.00	0.00	20859
312163002	16692 WAR CLOUD DR	87.50	87.50	9.00	9.00	70.94	70.94	0.00	0.00	0.00	0.00	0.00	0.00	20859
312163003	16698 WAR CLOUD DR	87.50	87.50	9.00	9.00	70.94	70.94	0.00	0.00	0.00	0.00	0.00	0.00	20859
312163004	16704 WAR CLOUD DR	87.50	87.50	9.00	9.00	70.94	70.94	0.00	0.00	0.00	0.00	0.00	0.00	20859
312163005	16710 WAR CLOUD DR	87.50	87.50	9.00	9.00	70.94	70.94	0.00	0.00	0.00	0.00	0.00	0.00	20859
312163006	16716 WAR CLOUD DR	87.50	87.50	9.00	9.00	70.94	70.94	0.00	0.00	0.00	0.00	0.00	0.00	20859
312163007	16722 WAR CLOUD DR	87.50	87.50	9.00	9.00	70.94	70.94	0.00	0.00	0.00	0.00	0.00	0.00	20859
312163008	16728 WAR CLOUD DR	87.50	87.50	9.00	9.00	70.94	70.94	0.00	0.00	0.00	0.00	0.00	0.00	20859
312163009	16734 WAR CLOUD DR	87.50	87.50	9.00	9.00	70.94	70.94	0.00	0.00	0.00	0.00	0.00	0.00	20859
312163010	16740 WAR CLOUD DR	87.50	87.50	9.00	9.00	70.94	70.94	0.00	0.00	0.00	0.00	0.00	0.00	20859
312163011	16746 WAR CLOUD DR	87.50	87.50	9.00	9.00	70.94	70.94	0.00	0.00	0.00	0.00	0.00	0.00	20859
312163012	16752 WAR CLOUD DR	87.50	87.50	9.00	9.00	70.94	70.94	0.00	0.00	0.00	0.00	0.00	0.00	20859
312163013	16745 SECRETARIAT DR	87.50	87.50	9.00	9.00	70.94	70.94	0.00	0.00	0.00	0.00	0.00	0.00	20859
312163014	16737 SECRETARIAT DR	87.50	87.50	9.00	9.00	70.94	70.94	0.00	0.00	0.00	0.00	0.00	0.00	20859
312163015	16729 SECRETARIAT DR	87.50	87.50	9.00	9.00	70.94	70.94	0.00	0.00	0.00	0.00	0.00	0.00	20859
312163016	16721 SECRETARIAT DR	87.50	87.50	9.00	9.00	70.94	70.94	0.00	0.00	0.00	0.00	0.00	0.00	20859
312163017	16713 SECRETARIAT DR	87.50	87.50	9.00	9.00	70.94	70.94	0.00	0.00	0.00	0.00	0.00	0.00	20859

MORENO VALLEY COMMUNITY SERVICES DISTRICT
FISCAL YEAR 2015/16 MAXIMUM AND APPLIED PARCEL TAXES/CHARGES

ASSESSOR'S PARCEL NUMBER	SITUS ADDRESS	ZONE A		ZONE C		ZONE D		ZONE E		ZONE M		ZONE S		TRACT NUMBER
		MAXIMUM	APPLIED	MAXIMUM	APPLIED	MAXIMUM	APPLIED	MAXIMUM	APPLIED	MAXIMUM	APPLIED	MAXIMUM	APPLIED	
312163018	16693 SIR BARTON WAY	87.50	87.50	9.00	9.00	70.94	70.94	0.00	0.00	0.00	0.00	0.00	0.00	20859
312163019	16689 SIR BARTON WAY	87.50	87.50	9.00	9.00	70.94	70.94	0.00	0.00	0.00	0.00	0.00	0.00	20859
312163020	16685 SIR BARTON WAY	87.50	87.50	9.00	9.00	70.94	70.94	0.00	0.00	0.00	0.00	0.00	0.00	20859
312163021	16681 SIR BARTON WAY	87.50	87.50	9.00	9.00	70.94	70.94	0.00	0.00	0.00	0.00	0.00	0.00	20859
312163022	16677 SIR BARTON WAY	87.50	87.50	9.00	9.00	70.94	70.94	0.00	0.00	0.00	0.00	0.00	0.00	20859
312163023	16673 SIR BARTON WAY	87.50	87.50	9.00	9.00	70.94	70.94	0.00	0.00	0.00	0.00	0.00	0.00	20859
312163024	16669 SIR BARTON WAY	87.50	87.50	9.00	9.00	70.94	70.94	0.00	0.00	0.00	0.00	0.00	0.00	20859
312163025	16665 SIR BARTON WAY	87.50	87.50	9.00	9.00	70.94	70.94	0.00	0.00	0.00	0.00	0.00	0.00	20859
312163026	16661 SIR BARTON WAY	87.50	87.50	9.00	9.00	70.94	70.94	0.00	0.00	0.00	0.00	0.00	0.00	20859
312164001	16797 SECRETARIAT DR	87.50	87.50	9.00	9.00	70.94	70.94	0.00	0.00	0.00	0.00	0.00	0.00	20859
312164002	16789 SECRETARIAT DR	87.50	87.50	9.00	9.00	70.94	70.94	0.00	0.00	0.00	0.00	0.00	0.00	20859
312164003	16781 SECRETARIAT DR	87.50	87.50	9.00	9.00	70.94	70.94	0.00	0.00	0.00	0.00	0.00	0.00	20859
312164004	16775 SECRETARIAT DR	87.50	87.50	9.00	9.00	70.94	70.94	0.00	0.00	0.00	0.00	0.00	0.00	20859
312164005	16767 SECRETARIAT DR	87.50	87.50	9.00	9.00	70.94	70.94	0.00	0.00	0.00	0.00	0.00	0.00	20859
312164006	16745 WAR CLOUD DR	87.50	87.50	9.00	9.00	70.94	70.94	0.00	0.00	0.00	0.00	0.00	0.00	20859
312164007	16739 WAR CLOUD DR	87.50	87.50	9.00	9.00	70.94	70.94	0.00	0.00	0.00	0.00	0.00	0.00	20859
312164008	16733 WAR CLOUD DR	87.50	87.50	9.00	9.00	70.94	70.94	0.00	0.00	0.00	0.00	0.00	0.00	20859
312164009	16727 WAR CLOUD DR	87.50	87.50	9.00	9.00	70.94	70.94	0.00	0.00	0.00	0.00	0.00	0.00	20859
312164010	16721 WAR CLOUD DR	87.50	87.50	9.00	9.00	70.94	70.94	0.00	0.00	0.00	0.00	0.00	0.00	20859
312164011	16715 WAR CLOUD DR	87.50	87.50	9.00	9.00	70.94	70.94	0.00	0.00	0.00	0.00	0.00	0.00	20859
312164012	16709 WAR CLOUD DR	87.50	87.50	9.00	9.00	70.94	70.94	0.00	0.00	0.00	0.00	0.00	0.00	20859
312164013	16703 WAR CLOUD DR	87.50	87.50	9.00	9.00	70.94	70.94	0.00	0.00	0.00	0.00	0.00	0.00	20859
312164014	16697 WAR CLOUD DR	87.50	87.50	9.00	9.00	70.94	70.94	0.00	0.00	0.00	0.00	0.00	0.00	20859
312164015	16691 WAR CLOUD DR	87.50	87.50	9.00	9.00	70.94	70.94	0.00	0.00	0.00	0.00	0.00	0.00	20859
312164016	16685 WAR CLOUD DR	87.50	87.50	9.00	9.00	70.94	70.94	0.00	0.00	0.00	0.00	0.00	0.00	20859
312164017	16677 WAR CLOUD DR	87.50	87.50	9.00	9.00	70.94	70.94	0.00	0.00	0.00	0.00	0.00	0.00	20859
312164018	16744 MAJESTIC PRINCE WAY	87.50	87.50	9.00	9.00	70.94	70.94	0.00	0.00	0.00	0.00	0.00	0.00	20859
312164019	16752 MAJESTIC PRINCE WAY	87.50	87.50	9.00	9.00	70.94	70.94	0.00	0.00	0.00	0.00	0.00	0.00	20859
312164020	16762 MAJESTIC PRINCE WAY	87.50	87.50	9.00	9.00	70.94	70.94	0.00	0.00	0.00	0.00	0.00	0.00	20859
312164021	16772 MAJESTIC PRINCE WAY	87.50	87.50	9.00	9.00	70.94	70.94	0.00	0.00	0.00	0.00	0.00	0.00	20859
312164022	16782 MAJESTIC PRINCE WAY	87.50	87.50	9.00	9.00	70.94	70.94	0.00	0.00	0.00	0.00	0.00	0.00	20859
312164023	16792 MAJESTIC PRINCE WAY	87.50	87.50	9.00	9.00	70.94	70.94	0.00	0.00	0.00	0.00	0.00	0.00	20859
312164024	16797 HARKER CIR	87.50	87.50	9.00	9.00	70.94	70.94	0.00	0.00	0.00	0.00	0.00	0.00	20859
312164025	16789 HARKER CIR	87.50	87.50	9.00	9.00	70.94	70.94	0.00	0.00	0.00	0.00	0.00	0.00	20859
312164026	16781 HARKER CIR	87.50	87.50	9.00	9.00	70.94	70.94	0.00	0.00	0.00	0.00	0.00	0.00	20859
312164027	16782 HARKER CIR	87.50	87.50	9.00	9.00	70.94	70.94	0.00	0.00	0.00	0.00	0.00	0.00	20859
312164028	16790 HARKER CIR	87.50	87.50	9.00	9.00	70.94	70.94	0.00	0.00	0.00	0.00	0.00	0.00	20859

MORENO VALLEY COMMUNITY SERVICES DISTRICT
FISCAL YEAR 2015/16 MAXIMUM AND APPLIED PARCEL TAXES/CHARGES

ASSESSOR'S		ZONE A		ZONE C		ZONE D		ZONE E		ZONE M		ZONE S		TRACT
PARCEL NUMBER	SITUS ADDRESS	MAXIMUM	APPLIED	MAXIMUM	APPLIED	MAXIMUM	APPLIED	MAXIMUM	APPLIED	MAXIMUM	APPLIED	MAXIMUM	APPLIED	NUMBER
312164029	16798 HARKER CIR	87.50	87.50	9.00	9.00	70.94	70.94	0.00	0.00	0.00	0.00	0.00	0.00	20859
312164030	25118 HARKER LN	87.50	87.50	9.00	9.00	70.94	70.94	0.00	0.00	0.00	0.00	0.00	0.00	20859
312164031	25128 HARKER LN	87.50	87.50	9.00	9.00	70.94	70.94	0.00	0.00	0.00	0.00	0.00	0.00	20859
312164032	25138 HARKER LN	87.50	87.50	9.00	9.00	70.94	70.94	0.00	0.00	0.00	0.00	0.00	0.00	20859
312164033	25148 HARKER LN	87.50	87.50	9.00	9.00	70.94	70.94	0.00	0.00	0.00	0.00	0.00	0.00	20859
312164034	25158 HARKER LN	87.50	87.50	9.00	9.00	70.94	70.94	0.00	0.00	0.00	0.00	0.00	0.00	20859
312171001	25010 SLATE CREEK DR	87.50	87.50	9.00	9.00	75.52	75.52	0.00	0.00	0.00	0.00	0.00	0.00	21806
312171002	25020 SLATE CREEK DR	87.50	87.50	9.00	9.00	75.52	75.52	0.00	0.00	0.00	0.00	0.00	0.00	21806
312171003	25030 SLATE CREEK DR	87.50	87.50	9.00	9.00	75.52	75.52	0.00	0.00	0.00	0.00	0.00	0.00	21806
312171004	25040 SLATE CREEK DR	87.50	87.50	9.00	9.00	75.52	75.52	0.00	0.00	0.00	0.00	0.00	0.00	21806
312171005	25050 SLATE CREEK DR	87.50	87.50	9.00	9.00	75.52	75.52	0.00	0.00	0.00	0.00	0.00	0.00	21806
312171006	25072 SLATE CREEK DR	87.50	87.50	9.00	9.00	75.52	75.52	0.00	0.00	0.00	0.00	0.00	0.00	21806
312171007	25071 PEBBLE CREEK WAY	87.50	87.50	9.00	9.00	75.52	75.52	0.00	0.00	0.00	0.00	0.00	0.00	21806
312171008	25051 PEBBLE CREEK WAY	87.50	87.50	9.00	9.00	75.52	75.52	0.00	0.00	0.00	0.00	0.00	0.00	21806
312171009	25041 PEBBLE CREEK WAY	87.50	87.50	9.00	9.00	75.52	75.52	0.00	0.00	0.00	0.00	0.00	0.00	21806
312171010	25031 PEBBLE CREEK WAY	87.50	87.50	9.00	9.00	75.52	75.52	0.00	0.00	0.00	0.00	0.00	0.00	21806
312171011	25021 PEBBLE CREEK WAY	87.50	87.50	9.00	9.00	75.52	75.52	0.00	0.00	0.00	0.00	0.00	0.00	21806
312171012	25011 PEBBLE CREEK WAY	87.50	87.50	9.00	9.00	75.52	75.52	0.00	0.00	0.00	0.00	0.00	0.00	21806
312171013	25010 PEBBLE CREEK WAY	87.50	87.50	9.00	9.00	75.52	75.52	0.00	0.00	0.00	0.00	0.00	0.00	21806
312171014	25020 PEBBLE CREEK WAY	87.50	87.50	9.00	9.00	75.52	75.52	0.00	0.00	0.00	0.00	0.00	0.00	21806
312171015	25030 PEBBLE CREEK WAY	87.50	87.50	9.00	9.00	75.52	75.52	0.00	0.00	0.00	0.00	0.00	0.00	21806
312171016	25040 PEBBLE CREEK WAY	87.50	87.50	9.00	9.00	75.52	75.52	0.00	0.00	0.00	0.00	0.00	0.00	21806
312171017	25056 PEBBLE CREEK WAY	87.50	87.50	9.00	9.00	75.52	75.52	0.00	0.00	0.00	0.00	0.00	0.00	21806
312171018	25072 PEBBLE CREEK WAY	87.50	87.50	9.00	9.00	75.52	75.52	0.00	0.00	0.00	0.00	0.00	0.00	21806
312171019	25084 PEBBLE CREEK WAY	87.50	87.50	9.00	9.00	75.52	75.52	0.00	0.00	0.00	0.00	0.00	0.00	21806
312171020	25094 PEBBLE CREEK WAY	87.50	87.50	9.00	9.00	75.52	75.52	0.00	0.00	0.00	0.00	0.00	0.00	21806
312171021	25106 PEBBLE CREEK WAY	87.50	87.50	9.00	9.00	75.52	75.52	0.00	0.00	0.00	0.00	0.00	0.00	21806
312171022	25118 PEBBLE CREEK WAY	87.50	87.50	9.00	9.00	75.52	75.52	0.00	0.00	0.00	0.00	0.00	0.00	21806
312171023	25130 PEBBLE CREEK WAY	87.50	87.50	9.00	9.00	75.52	75.52	0.00	0.00	0.00	0.00	0.00	0.00	21806
312171024	25140 PEBBLE CREEK WAY	87.50	87.50	9.00	9.00	75.52	75.52	0.00	0.00	0.00	0.00	0.00	0.00	21806
312171025	25152 PEBBLE CREEK WAY	87.50	87.50	9.00	9.00	75.52	75.52	0.00	0.00	0.00	0.00	0.00	0.00	21806
312171026	25164 PEBBLE CREEK WAY	87.50	87.50	9.00	9.00	75.52	75.52	0.00	0.00	0.00	0.00	0.00	0.00	21806
312171027	25176 PEBBLE CREEK WAY	87.50	87.50	9.00	9.00	75.52	75.52	0.00	0.00	0.00	0.00	0.00	0.00	21806
312171028	25188 PEBBLE CREEK WAY	87.50	87.50	9.00	9.00	75.52	75.52	0.00	0.00	0.00	0.00	0.00	0.00	21806
312171029	25200 PEBBLE CREEK WAY	87.50	87.50	9.00	9.00	75.52	75.52	0.00	0.00	0.00	0.00	0.00	0.00	21806
312171030	25212 PEBBLE CREEK WAY	87.50	87.50	9.00	9.00	75.52	75.52	0.00	0.00	0.00	0.00	0.00	0.00	21806
312171031	25247 HARKER LN	87.50	87.50	9.00	9.00	70.94	70.94	0.00	0.00	0.00	0.00	0.00	0.00	20859

MORENO VALLEY COMMUNITY SERVICES DISTRICT
FISCAL YEAR 2015/16 MAXIMUM AND APPLIED PARCEL TAXES/CHARGES

ASSESSOR'S PARCEL NUMBER	SITUS ADDRESS	ZONE A		ZONE C		ZONE D		ZONE E		ZONE M		ZONE S		TRACT NUMBER
		MAXIMUM	APPLIED	MAXIMUM	APPLIED	MAXIMUM	APPLIED	MAXIMUM	APPLIED	MAXIMUM	APPLIED	MAXIMUM	APPLIED	
312171032	25237 HARKER LN	87.50	87.50	9.00	9.00	70.94	70.94	0.00	0.00	0.00	0.00	0.00	0.00	20859
312171033	25227 HARKER LN	87.50	87.50	9.00	9.00	70.94	70.94	0.00	0.00	0.00	0.00	0.00	0.00	20859
312171034	25217 HARKER LN	87.50	87.50	9.00	9.00	70.94	70.94	0.00	0.00	0.00	0.00	0.00	0.00	20859
312171035	25207 HARKER LN	87.50	87.50	9.00	9.00	70.94	70.94	0.00	0.00	0.00	0.00	0.00	0.00	20859
312171036	25197 HARKER LN	87.50	87.50	9.00	9.00	70.94	70.94	0.00	0.00	0.00	0.00	0.00	0.00	20859
312171037	25187 HARKER LN	87.50	87.50	9.00	9.00	70.94	70.94	0.00	0.00	0.00	0.00	0.00	0.00	20859
312171038	25177 HARKER LN	87.50	87.50	9.00	9.00	70.94	70.94	0.00	0.00	0.00	0.00	0.00	0.00	20859
312171039	25167 HARKER LN	87.50	87.50	9.00	9.00	70.94	70.94	0.00	0.00	0.00	0.00	0.00	0.00	20859
312171040	25157 HARKER LN	87.50	87.50	9.00	9.00	70.94	70.94	0.00	0.00	0.00	0.00	0.00	0.00	20859
312171041	25147 HARKER LN	87.50	87.50	9.00	9.00	70.94	70.94	0.00	0.00	0.00	0.00	0.00	0.00	20859
312171042	25137 HARKER LN	87.50	87.50	9.00	9.00	70.94	70.94	0.00	0.00	0.00	0.00	0.00	0.00	20859
312171043	25127 HARKER LN	87.50	87.50	9.00	9.00	70.94	70.94	0.00	0.00	0.00	0.00	0.00	0.00	20859
312171044	25117 HARKER LN	87.50	87.50	9.00	9.00	70.94	70.94	0.00	0.00	0.00	0.00	0.00	0.00	20859
312171045	25107 HARKER LN	87.50	87.50	9.00	9.00	70.94	70.94	0.00	0.00	0.00	0.00	0.00	0.00	20859
312171046	25097 HARKER LN	87.50	87.50	9.00	9.00	70.94	70.94	0.00	0.00	0.00	0.00	0.00	0.00	20859
312171047	25087 HARKER LN	87.50	87.50	9.00	9.00	70.94	70.94	0.00	0.00	0.00	0.00	0.00	0.00	20859
312171048	25077 HARKER LN	87.50	87.50	9.00	9.00	70.94	70.94	0.00	0.00	0.00	0.00	0.00	0.00	20859
312171049	25067 HARKER LN	87.50	87.50	9.00	9.00	70.94	70.94	0.00	0.00	0.00	0.00	0.00	0.00	20859
312171050	25057 HARKER LN	87.50	87.50	9.00	9.00	70.94	70.94	0.00	0.00	0.00	0.00	0.00	0.00	20859
312171051	25047 HARKER LN	87.50	87.50	9.00	9.00	70.94	70.94	0.00	0.00	0.00	0.00	0.00	0.00	20859
312171052	25037 HARKER LN	87.50	87.50	9.00	9.00	70.94	70.94	0.00	0.00	0.00	0.00	0.00	0.00	20859
312171053	25027 HARKER LN	87.50	87.50	9.00	9.00	70.94	70.94	0.00	0.00	0.00	0.00	0.00	0.00	20859
312171054	25017 HARKER LN	87.50	87.50	9.00	9.00	70.94	70.94	0.00	0.00	0.00	0.00	0.00	0.00	20859
312171055	16811 MAJESTIC PRINCE	87.50	87.50	9.00	9.00	70.94	70.94	0.00	0.00	0.00	0.00	0.00	0.00	20859
312171056	16807 MAJESTIC PRINCE WAY	87.50	87.50	9.00	9.00	70.94	70.94	0.00	0.00	0.00	0.00	0.00	0.00	20859
312172001	25213 PEBBLE CREEK WAY	87.50	87.50	9.00	9.00	75.52	75.52	0.00	0.00	0.00	0.00	0.00	0.00	21806
312172002	25201 PEBBLE CREEK WAY	87.50	87.50	9.00	9.00	75.52	75.52	0.00	0.00	0.00	0.00	0.00	0.00	21806
312172003	25189 PEBBLE CREEK WAY	87.50	87.50	9.00	9.00	75.52	75.52	0.00	0.00	0.00	0.00	0.00	0.00	21806
312172004	25177 PEBBLE CREEK WAY	87.50	87.50	9.00	9.00	75.52	75.52	0.00	0.00	0.00	0.00	0.00	0.00	21806
312172005	25165 PEBBLE CREEK WAY	87.50	87.50	9.00	9.00	75.52	75.52	0.00	0.00	0.00	0.00	0.00	0.00	21806
312172006	25153 PEBBLE CREEK WAY	87.50	87.50	9.00	9.00	75.52	75.52	0.00	0.00	0.00	0.00	0.00	0.00	21806
312172007	25141 PEBBLE CREEK WAY	87.50	87.50	9.00	9.00	75.52	75.52	0.00	0.00	0.00	0.00	0.00	0.00	21806
312172008	25131 PEBBLE CREEK WAY	87.50	87.50	9.00	9.00	75.52	75.52	0.00	0.00	0.00	0.00	0.00	0.00	21806
312172009	25119 PEBBLE CREEK WAY	87.50	87.50	9.00	9.00	75.52	75.52	0.00	0.00	0.00	0.00	0.00	0.00	21806
312172010	25107 PEBBLE CREEK WAY	87.50	87.50	9.00	9.00	75.52	75.52	0.00	0.00	0.00	0.00	0.00	0.00	21806
312172011	25095 PEBBLE CREEK WAY	87.50	87.50	9.00	9.00	75.52	75.52	0.00	0.00	0.00	0.00	0.00	0.00	21806
312172012	25094 SLATE CREEK DR	87.50	87.50	9.00	9.00	75.52	75.52	0.00	0.00	0.00	0.00	0.00	0.00	21806

MORENO VALLEY COMMUNITY SERVICES DISTRICT
FISCAL YEAR 2015/16 MAXIMUM AND APPLIED PARCEL TAXES/CHARGES

ASSESSOR'S PARCEL NUMBER	SITUS ADDRESS	ZONE A		ZONE C		ZONE D		ZONE E		ZONE M		ZONE S		TRACT NUMBER
		MAXIMUM	APPLIED	MAXIMUM	APPLIED	MAXIMUM	APPLIED	MAXIMUM	APPLIED	MAXIMUM	APPLIED	MAXIMUM	APPLIED	
312172013	25106 SLATE CREEK DR	87.50	87.50	9.00	9.00	75.52	75.52	0.00	0.00	0.00	0.00	0.00	0.00	21806
312172014	25118 SLATE CREEK DR	87.50	87.50	9.00	9.00	75.52	75.52	0.00	0.00	0.00	0.00	0.00	0.00	21806
312172015	25130 SLATE CREEK DR	87.50	87.50	9.00	9.00	75.52	75.52	0.00	0.00	0.00	0.00	0.00	0.00	21806
312172016	25140 SLATE CREEK DR	87.50	87.50	9.00	9.00	75.52	75.52	0.00	0.00	0.00	0.00	0.00	0.00	21806
312172017	25152 SLATE CREEK DR	87.50	87.50	9.00	9.00	75.52	75.52	0.00	0.00	0.00	0.00	0.00	0.00	21806
312172018	25164 SLATE CREEK DR	87.50	87.50	9.00	9.00	75.52	75.52	0.00	0.00	0.00	0.00	0.00	0.00	21806
312172019	25176 SLATE CREEK DR	87.50	87.50	9.00	9.00	75.52	75.52	0.00	0.00	0.00	0.00	0.00	0.00	21806
312172020	25188 SLATE CREEK DR	87.50	87.50	9.00	9.00	75.52	75.52	0.00	0.00	0.00	0.00	0.00	0.00	21806
312172021	25200 SLATE CREEK DR	87.50	87.50	9.00	9.00	75.52	75.52	0.00	0.00	0.00	0.00	0.00	0.00	21806
312172022	25212 SLATE CREEK DR	87.50	87.50	9.00	9.00	75.52	75.52	0.00	0.00	0.00	0.00	0.00	0.00	21806
312172023	25213 SLATE CREEK DR	87.50	87.50	9.00	9.00	75.52	75.52	0.00	0.00	0.00	0.00	0.00	0.00	21806
312172024	25201 SLATE CREEK DR	87.50	87.50	9.00	9.00	75.52	75.52	0.00	0.00	0.00	0.00	0.00	0.00	21806
312172025	25189 SLATE CREEK DR	87.50	87.50	9.00	9.00	75.52	75.52	0.00	0.00	0.00	0.00	0.00	0.00	21806
312172026	25177 SLATE CREEK DR	87.50	87.50	9.00	9.00	75.52	75.52	0.00	0.00	0.00	0.00	0.00	0.00	21806
312172027	25165 SLATE CREEK DR	87.50	87.50	9.00	9.00	75.52	75.52	0.00	0.00	0.00	0.00	0.00	0.00	21806
312172028	25153 SLATE CREEK DR	87.50	87.50	9.00	9.00	75.52	75.52	0.00	0.00	0.00	0.00	0.00	0.00	21806
312172029	25141 SLATE CREEK DR	87.50	87.50	9.00	9.00	75.52	75.52	0.00	0.00	0.00	0.00	0.00	0.00	21806
312172030	25131 SLATE CREEK DR	87.50	87.50	9.00	9.00	75.52	75.52	0.00	0.00	0.00	0.00	0.00	0.00	21806
312172031	25119 SLATE CREEK DR	87.50	87.50	9.00	9.00	75.52	75.52	0.00	0.00	0.00	0.00	0.00	0.00	21806
312172032	25107 SLATE CREEK DR	87.50	87.50	9.00	9.00	75.52	75.52	0.00	0.00	0.00	0.00	0.00	0.00	21806
312172033	25095 SLATE CREEK DR	87.50	87.50	9.00	9.00	75.52	75.52	0.00	0.00	0.00	0.00	0.00	0.00	21806
312172034	25083 SLATE CREEK DR	87.50	87.50	9.00	9.00	75.52	75.52	0.00	0.00	0.00	0.00	0.00	0.00	21806
312172035	25071 SLATE CREEK DR	87.50	87.50	9.00	9.00	75.52	75.52	0.00	0.00	0.00	0.00	0.00	0.00	21806
312172036	25051 SLATE CREEK DR	87.50	87.50	9.00	9.00	75.52	75.52	0.00	0.00	0.00	0.00	0.00	0.00	21806
312172037	25041 SLATE CREEK DR	87.50	87.50	9.00	9.00	75.52	75.52	0.00	0.00	0.00	0.00	0.00	0.00	21806
312172038	25031 SLATE CREEK DR	87.50	87.50	9.00	9.00	75.52	75.52	0.00	0.00	0.00	0.00	0.00	0.00	21806
312172039	25021 SLATE CREEK DR	87.50	87.50	9.00	9.00	75.52	75.52	0.00	0.00	0.00	0.00	0.00	0.00	21806
312172040	25011 SLATE CREEK DR	87.50	87.50	9.00	9.00	75.52	75.52	0.00	0.00	0.00	0.00	0.00	0.00	21806
312172041		87.50	87.50	9.00	9.00	0.00	0.00	0.00	0.00	0.00	0.00	0.00	0.00	
312181001	16756 HOLLYHOCK DR	87.50	87.50	9.00	9.00	115.03	115.02	0.00	0.00	0.00	0.00	0.00	0.00	20660
312181002	16768 HOLLYHOCK DR	87.50	87.50	9.00	9.00	115.03	115.02	0.00	0.00	0.00	0.00	0.00	0.00	20660
312181003	16780 HOLLYHOCK DR	87.50	87.50	9.00	9.00	115.03	115.02	0.00	0.00	0.00	0.00	0.00	0.00	20660
312181004	16792 HOLLYHOCK DR	87.50	87.50	9.00	9.00	115.03	115.02	0.00	0.00	0.00	0.00	0.00	0.00	20660
312181005	16804 HOLLYHOCK DR	87.50	87.50	9.00	9.00	115.03	115.02	0.00	0.00	0.00	0.00	0.00	0.00	20660
312181006	16816 HOLLYHOCK DR	87.50	87.50	9.00	9.00	115.03	115.02	0.00	0.00	0.00	0.00	0.00	0.00	20660
312181007	16828 HOLLYHOCK DR	87.50	87.50	9.00	9.00	115.03	115.02	0.00	0.00	0.00	0.00	0.00	0.00	20660
312181008	16840 HOLLYHOCK DR	87.50	87.50	9.00	9.00	115.03	115.02	0.00	0.00	0.00	0.00	0.00	0.00	20660

MORENO VALLEY COMMUNITY SERVICES DISTRICT
FISCAL YEAR 2015/16 MAXIMUM AND APPLIED PARCEL TAXES/CHARGES

ASSESSOR'S PARCEL NUMBER	SITUS ADDRESS	ZONE A		ZONE C		ZONE D		ZONE E		ZONE M		ZONE S		TRACT NUMBER
		MAXIMUM	APPLIED	MAXIMUM	APPLIED	MAXIMUM	APPLIED	MAXIMUM	APPLIED	MAXIMUM	APPLIED	MAXIMUM	APPLIED	
312181009	16839 LIATRIS LN	87.50	87.50	9.00	9.00	115.03	115.02	0.00	0.00	0.00	0.00	0.00	0.00	20660
312181010	16827 LIATRIS LN	87.50	87.50	9.00	9.00	115.03	115.02	0.00	0.00	0.00	0.00	0.00	0.00	20660
312181011	16815 LIATRIS LN	87.50	87.50	9.00	9.00	115.03	115.02	0.00	0.00	0.00	0.00	0.00	0.00	20660
312181012	16803 LIATRIS LN	87.50	87.50	9.00	9.00	115.03	115.02	0.00	0.00	0.00	0.00	0.00	0.00	20660
312181013	16789 LIATRIS LN	87.50	87.50	9.00	9.00	115.03	115.02	0.00	0.00	0.00	0.00	0.00	0.00	20660
312181014	16777 LIATRIS LN	87.50	87.50	9.00	9.00	115.03	115.02	0.00	0.00	0.00	0.00	0.00	0.00	20660
312181015	25441 LURIN AVE	87.50	87.50	9.00	9.00	115.03	115.02	0.00	0.00	0.00	0.00	0.00	0.00	20660
312181016	25453 LURIN AVE	87.50	87.50	9.00	9.00	115.03	115.02	0.00	0.00	0.00	0.00	0.00	0.00	20660
312181017	25465 LURIN AVE	87.50	87.50	9.00	9.00	115.03	115.02	0.00	0.00	0.00	0.00	0.00	0.00	20660
312181018	25477 LURIN AVE	87.50	87.50	9.00	9.00	115.03	115.02	0.00	0.00	0.00	0.00	0.00	0.00	20660
312181019	25489 LURIN AVE	87.50	87.50	9.00	9.00	115.03	115.02	0.00	0.00	0.00	0.00	0.00	0.00	20660
312181020	16778 LIATRIS LN	87.50	87.50	9.00	9.00	115.03	115.02	0.00	0.00	0.00	0.00	0.00	0.00	20660
312181021	16792 LIATRIS LN	87.50	87.50	9.00	9.00	115.03	115.02	0.00	0.00	0.00	0.00	0.00	0.00	20660
312181022	168388 LIATRIS LN	87.50	87.50	9.00	9.00	115.03	115.02	0.00	0.00	0.00	0.00	0.00	0.00	20660
312181023	16816 LIATRIS LN	87.50	87.50	9.00	9.00	115.03	115.02	0.00	0.00	0.00	0.00	0.00	0.00	20660
312181024	16828 LIATRIS LN	87.50	87.50	9.00	9.00	115.03	115.02	0.00	0.00	0.00	0.00	0.00	0.00	20660
312181025	16840 LIATRIS LN	87.50	87.50	9.00	9.00	115.03	115.02	0.00	0.00	0.00	0.00	0.00	0.00	20660
312182001	16864 HOLLYHOCK DR	87.50	87.50	9.00	9.00	115.03	115.02	0.00	0.00	0.00	0.00	0.00	0.00	20660
312182002	16876 HOLLYHOCK DR	87.50	87.50	9.00	9.00	115.03	115.02	0.00	0.00	0.00	0.00	0.00	0.00	20660
312182003	16888 HOLLYHOCK DR	87.50	87.50	9.00	9.00	115.03	115.02	0.00	0.00	0.00	0.00	0.00	0.00	20660
312182004	16900 HOLLYHOCK DR	87.50	87.50	9.00	9.00	115.03	115.02	0.00	0.00	0.00	0.00	0.00	0.00	20660
312182005	16912 HOLLYHOCK DR	87.50	87.50	9.00	9.00	115.03	115.02	0.00	0.00	0.00	0.00	0.00	0.00	20660
312182006	16924 HOLLYHOCK DR	87.50	87.50	9.00	9.00	115.03	115.02	0.00	0.00	0.00	0.00	0.00	0.00	20660
312182007	16936 HOLLYHOCK DR	87.50	87.50	9.00	9.00	115.03	115.02	0.00	0.00	0.00	0.00	0.00	0.00	20660
312182008	16948 HOLLYHOCK DR	87.50	87.50	9.00	9.00	115.03	115.02	0.00	0.00	0.00	0.00	0.00	0.00	20660
312182009	16947 MAILE LN	87.50	87.50	9.00	9.00	115.03	115.02	0.00	0.00	0.00	0.00	0.00	0.00	20660
312182010	16935 MAILE LN	87.50	87.50	9.00	9.00	115.03	115.02	0.00	0.00	0.00	0.00	0.00	0.00	20660
312182011	16923 MAILE LN	87.50	87.50	9.00	9.00	115.03	115.02	0.00	0.00	0.00	0.00	0.00	0.00	20660
312182012	16911 MAILE LN	87.50	87.50	9.00	9.00	115.03	115.02	0.00	0.00	0.00	0.00	0.00	0.00	20660
312182013	16899 MAILE LN	87.50	87.50	9.00	9.00	115.03	115.02	0.00	0.00	0.00	0.00	0.00	0.00	20660
312182014	16887 MAILE LN	87.50	87.50	9.00	9.00	115.03	115.02	0.00	0.00	0.00	0.00	0.00	0.00	20660
312182015	25441 LUPINE LN	87.50	87.50	9.00	9.00	115.03	115.02	0.00	0.00	0.00	0.00	0.00	0.00	20660
312182016	25453 LUPINE LN	87.50	87.50	9.00	9.00	115.03	115.02	0.00	0.00	0.00	0.00	0.00	0.00	20660
312182017	25465 LUPINE LN	87.50	87.50	9.00	9.00	115.03	115.02	0.00	0.00	0.00	0.00	0.00	0.00	20660
312182018	25477 LUPINE LN	87.50	87.50	9.00	9.00	115.03	115.02	0.00	0.00	0.00	0.00	0.00	0.00	20660
312182019	25489 LUPINE LN	87.50	87.50	9.00	9.00	115.03	115.02	0.00	0.00	0.00	0.00	0.00	0.00	20660
312182020	16888 MAILE LN	87.50	87.50	9.00	9.00	115.03	115.02	0.00	0.00	0.00	0.00	0.00	0.00	20660

MORENO VALLEY COMMUNITY SERVICES DISTRICT
FISCAL YEAR 2015/16 MAXIMUM AND APPLIED PARCEL TAXES/CHARGES

ASSESSOR'S PARCEL NUMBER	SITUS ADDRESS	ZONE A		ZONE C		ZONE D		ZONE E		ZONE M		ZONE S		TRACT NUMBER
		MAXIMUM	APPLIED	MAXIMUM	APPLIED	MAXIMUM	APPLIED	MAXIMUM	APPLIED	MAXIMUM	APPLIED	MAXIMUM	APPLIED	
312182021	16900 MAILE LN	87.50	87.50	9.00	9.00	115.03	115.02	0.00	0.00	0.00	0.00	0.00	0.00	20660
312182022	16912 MAILE LN	87.50	87.50	9.00	9.00	115.03	115.02	0.00	0.00	0.00	0.00	0.00	0.00	20660
312182023	16924 MAILE LN	87.50	87.50	9.00	9.00	115.03	115.02	0.00	0.00	0.00	0.00	0.00	0.00	20660
312182024	16936 MAILE LN	87.50	87.50	9.00	9.00	115.03	115.02	0.00	0.00	0.00	0.00	0.00	0.00	20660
312182025	16948 MAILE LN	87.50	87.50	9.00	9.00	115.03	115.02	0.00	0.00	0.00	0.00	0.00	0.00	20660
312183001	25489 PLUMERIA LN	87.50	87.50	9.00	9.00	115.03	115.02	0.00	0.00	0.00	0.00	0.00	0.00	20660
312183002	25477 PLUMERIA LN	87.50	87.50	9.00	9.00	115.03	115.02	0.00	0.00	0.00	0.00	0.00	0.00	20660
312183003	25465 PLUMERIA LN	87.50	87.50	9.00	9.00	115.03	115.02	0.00	0.00	0.00	0.00	0.00	0.00	20660
312183004	25453 PLUMERIA LN	87.50	87.50	9.00	9.00	115.03	115.02	0.00	0.00	0.00	0.00	0.00	0.00	20660
312183005	25441 PLUMERIA LN	87.50	87.50	9.00	9.00	115.03	115.02	0.00	0.00	0.00	0.00	0.00	0.00	20660
312183006	25429 PLUMERIA LN	87.50	87.50	9.00	9.00	115.03	115.02	0.00	0.00	0.00	0.00	0.00	0.00	20660
312183007	25417 PLUMERIA LN	87.50	87.50	9.00	9.00	115.03	115.02	0.00	0.00	0.00	0.00	0.00	0.00	20660
312183008	25405 PLUMERIA LN	87.50	87.50	9.00	9.00	115.03	115.02	0.00	0.00	0.00	0.00	0.00	0.00	20660
312183009	25393 PLUMERIA LN	87.50	87.50	9.00	9.00	115.03	115.02	0.00	0.00	0.00	0.00	0.00	0.00	20660
312184001	16947 HOLLYHOCK DR	87.50	87.50	9.00	9.00	115.03	115.02	0.00	0.00	0.00	0.00	0.00	0.00	20660
312184002	16935 HOLLYHOCK DR	87.50	87.50	9.00	9.00	115.03	115.02	0.00	0.00	0.00	0.00	0.00	0.00	20660
312184003	16923 HOLLYHOCK DR	87.50	87.50	9.00	9.00	115.03	115.02	0.00	0.00	0.00	0.00	0.00	0.00	20660
312184004	16911 HOLLYHOCK DR	87.50	87.50	9.00	9.00	115.03	115.02	0.00	0.00	0.00	0.00	0.00	0.00	20660
312184005	16899 HOLLYHOCK DR	87.50	87.50	9.00	9.00	115.03	115.02	0.00	0.00	0.00	0.00	0.00	0.00	20660
312184006	16887 HOLLYHOCK DR	87.50	87.50	9.00	9.00	115.03	115.02	0.00	0.00	0.00	0.00	0.00	0.00	20660
312184007	16875 HOLLYHOCK DR	87.50	87.50	9.00	9.00	115.03	115.02	0.00	0.00	0.00	0.00	0.00	0.00	20660
312184008	16863 HOLLYHOCK DR	87.50	87.50	9.00	9.00	115.03	115.02	0.00	0.00	0.00	0.00	0.00	0.00	20660
312184009	16851 HOLLYHOCK DR	87.50	87.50	9.00	9.00	115.03	115.02	0.00	0.00	0.00	0.00	0.00	0.00	20660
312184010	16839 HOLLYHOCK DR	87.50	87.50	9.00	9.00	115.03	115.02	0.00	0.00	0.00	0.00	0.00	0.00	20660
312184011	16827 HOLLYHOCK DR	87.50	87.50	9.00	9.00	115.03	115.02	0.00	0.00	0.00	0.00	0.00	0.00	20660
312184012	16815 HOLLYHOCK DR	87.50	87.50	9.00	9.00	115.03	115.02	0.00	0.00	0.00	0.00	0.00	0.00	20660
312184013	16803 HOLLYHOCK DR	87.50	87.50	9.00	9.00	115.03	115.02	0.00	0.00	0.00	0.00	0.00	0.00	20660
312184014	16791 HOLLYHOCK DR	87.50	87.50	9.00	9.00	115.03	115.02	0.00	0.00	0.00	0.00	0.00	0.00	20660
312184015	16779 HOLLYHOCK DR	87.50	87.50	9.00	9.00	115.03	115.02	0.00	0.00	0.00	0.00	0.00	0.00	20660
312184016	16767 HOLLYHOCK DR	87.50	87.50	9.00	9.00	115.03	115.02	0.00	0.00	0.00	0.00	0.00	0.00	20660
312184017	16755 HOLLYHOCK DR	87.50	87.50	9.00	9.00	115.03	115.02	0.00	0.00	0.00	0.00	0.00	0.00	20660
312191001	25606 SIERRA LEONE CT	87.50	87.50	9.00	9.00	0.00	0.00	0.00	0.00	0.00	0.00	0.00	0.00	
312191002	25594 SIERRA LEONE CT	87.50	87.50	9.00	9.00	0.00	0.00	0.00	0.00	0.00	0.00	0.00	0.00	
312191003	25582 SIERRA LEONE CT	87.50	87.50	9.00	9.00	0.00	0.00	0.00	0.00	0.00	0.00	0.00	0.00	
312191004	25570 SIERRA LEONE CT	87.50	87.50	9.00	9.00	0.00	0.00	0.00	0.00	0.00	0.00	0.00	0.00	
312191005	25558 SIERRA LEONE CT	87.50	87.50	9.00	9.00	0.00	0.00	0.00	0.00	0.00	0.00	0.00	0.00	
312191006	25546 SIERRA LEONE CT	87.50	87.50	9.00	9.00	0.00	0.00	0.00	0.00	0.00	0.00	0.00	0.00	

MORENO VALLEY COMMUNITY SERVICES DISTRICT
FISCAL YEAR 2015/16 MAXIMUM AND APPLIED PARCEL TAXES/CHARGES

ASSESSOR'S PARCEL NUMBER	SITUS ADDRESS	ZONE A		ZONE C		ZONE D		ZONE E		ZONE M		ZONE S		TRACT NUMBER
		MAXIMUM	APPLIED	MAXIMUM	APPLIED	MAXIMUM	APPLIED	MAXIMUM	APPLIED	MAXIMUM	APPLIED	MAXIMUM	APPLIED	
312191007	25534 SIERRA LEONE CT	87.50	87.50	9.00	9.00	0.00	0.00	0.00	0.00	0.00	0.00	0.00	0.00	
312191008	25522 SIERRA LEONE CT	87.50	87.50	9.00	9.00	0.00	0.00	0.00	0.00	0.00	0.00	0.00	0.00	
312191009	25510 SIERRA LEONE CT	87.50	87.50	9.00	9.00	0.00	0.00	0.00	0.00	0.00	0.00	0.00	0.00	
312191010	25509 SIERRA LEONE CT	87.50	87.50	9.00	9.00	0.00	0.00	0.00	0.00	0.00	0.00	0.00	0.00	
312191011	25521 SIERRA LEONE CT	87.50	87.50	9.00	9.00	0.00	0.00	0.00	0.00	0.00	0.00	0.00	0.00	
312191012	25533 SIERRA LEONE CT	87.50	87.50	9.00	9.00	0.00	0.00	0.00	0.00	0.00	0.00	0.00	0.00	
312191013	25545 SIERRA LEONE CT	87.50	87.50	9.00	9.00	0.00	0.00	0.00	0.00	0.00	0.00	0.00	0.00	
312191014	25557 SIERRA LEONE CT	87.50	87.50	9.00	9.00	0.00	0.00	0.00	0.00	0.00	0.00	0.00	0.00	
312191015	25569 SIERRA LEONE CT	87.50	87.50	9.00	9.00	0.00	0.00	0.00	0.00	0.00	0.00	0.00	0.00	
312191016	25581 SIERRA LEONE CT	87.50	87.50	9.00	9.00	0.00	0.00	0.00	0.00	0.00	0.00	0.00	0.00	
312191017	25593 SIERRA LEONE CT	87.50	87.50	9.00	9.00	0.00	0.00	0.00	0.00	0.00	0.00	0.00	0.00	
312191018	25605 SIERRA LEONE CT	87.50	87.50	9.00	9.00	0.00	0.00	0.00	0.00	0.00	0.00	0.00	0.00	
312191019	25594 CAMINO CASTILLO	87.50	87.50	9.00	9.00	0.00	0.00	0.00	0.00	0.00	0.00	0.00	0.00	
312191020	25582 CAMINO CASTILLO	87.50	87.50	9.00	9.00	0.00	0.00	0.00	0.00	0.00	0.00	0.00	0.00	
312191021	25570 CAMINO CASTILLO	87.50	87.50	9.00	9.00	0.00	0.00	0.00	0.00	0.00	0.00	0.00	0.00	
312191022	25558 CAMINO CASTILLO	87.50	87.50	9.00	9.00	0.00	0.00	0.00	0.00	0.00	0.00	0.00	0.00	
312191023	25546 CAMINO CASTILLO	87.50	87.50	9.00	9.00	0.00	0.00	0.00	0.00	0.00	0.00	0.00	0.00	
312191024	25534 CAMINO CASTILLO	87.50	87.50	9.00	9.00	0.00	0.00	0.00	0.00	0.00	0.00	0.00	0.00	
312191025	25522 CAMINO CASTILLO	87.50	87.50	9.00	9.00	0.00	0.00	0.00	0.00	0.00	0.00	0.00	0.00	
312191026	25510 CAMINO CASTILLO	87.50	87.50	9.00	9.00	0.00	0.00	0.00	0.00	0.00	0.00	0.00	0.00	
312191028	16627 VIA PAMPLONA	87.50	87.50	9.00	9.00	0.00	0.00	0.00	0.00	0.00	0.00	0.00	0.00	
312192001	25630 SIERRA LEONE CT	87.50	87.50	9.00	9.00	0.00	0.00	0.00	0.00	0.00	0.00	0.00	0.00	
312192002	25642 SIERRA LEONE CT	87.50	87.50	9.00	9.00	0.00	0.00	0.00	0.00	0.00	0.00	0.00	0.00	
312192003	25654 SIERRA LEONE CT	87.50	87.50	9.00	9.00	0.00	0.00	0.00	0.00	0.00	0.00	0.00	0.00	
312192004	25665 SIERRA LEONE CT	87.50	87.50	9.00	9.00	0.00	0.00	0.00	0.00	0.00	0.00	0.00	0.00	
312192005	25653 SIERRA LEONE CT	87.50	87.50	9.00	9.00	0.00	0.00	0.00	0.00	0.00	0.00	0.00	0.00	
312192006	25641 SIERRA LEONE CT	87.50	87.50	9.00	9.00	0.00	0.00	0.00	0.00	0.00	0.00	0.00	0.00	
312192007	25629 SIERRA LEONE CT	87.50	87.50	9.00	9.00	0.00	0.00	0.00	0.00	0.00	0.00	0.00	0.00	
312192008	25618 CAMINO CASTILLO	87.50	87.50	9.00	9.00	0.00	0.00	0.00	0.00	0.00	0.00	0.00	0.00	
312192009	25630 CAMINO CASTILLO	87.50	87.50	9.00	9.00	0.00	0.00	0.00	0.00	0.00	0.00	0.00	0.00	
312192010	25642 CAMINO CASTILLO	87.50	87.50	9.00	9.00	0.00	0.00	0.00	0.00	0.00	0.00	0.00	0.00	
312192011	16590 VIA ALEGRIA	87.50	87.50	9.00	9.00	0.00	0.00	0.00	0.00	0.00	0.00	0.00	0.00	
312192012	16602 VIA ALEGRIA	87.50	87.50	9.00	9.00	0.00	0.00	0.00	0.00	0.00	0.00	0.00	0.00	
312192013	16614 VIA ALEGRIA	87.50	87.50	9.00	9.00	0.00	0.00	0.00	0.00	0.00	0.00	0.00	0.00	
312192014	16626 VIA ALEGRIA	87.50	87.50	9.00	9.00	0.00	0.00	0.00	0.00	0.00	0.00	0.00	0.00	
312192015	16638 VIA ALEGRIA	87.50	87.50	9.00	9.00	0.00	0.00	0.00	0.00	0.00	0.00	0.00	0.00	
312192016	16650 VIA ALEGRIA	87.50	87.50	9.00	9.00	0.00	0.00	0.00	0.00	0.00	0.00	0.00	0.00	

MORENO VALLEY COMMUNITY SERVICES DISTRICT
FISCAL YEAR 2015/16 MAXIMUM AND APPLIED PARCEL TAXES/CHARGES

ASSESSOR'S PARCEL NUMBER	SITUS ADDRESS	ZONE A		ZONE C		ZONE D		ZONE E		ZONE M		ZONE S		TRACT NUMBER
		MAXIMUM	APPLIED	MAXIMUM	APPLIED	MAXIMUM	APPLIED	MAXIMUM	APPLIED	MAXIMUM	APPLIED	MAXIMUM	APPLIED	
312193001	25531 CAMINO CASTILLO	87.50	87.50	9.00	9.00	0.00	0.00	0.00	0.00	0.00	0.00	0.00	0.00	
312193002	25543 CAMINO CASTILLO	87.50	87.50	9.00	9.00	0.00	0.00	0.00	0.00	0.00	0.00	0.00	0.00	
312193003	25555 CAMINO CASTILLO	87.50	87.50	9.00	9.00	0.00	0.00	0.00	0.00	0.00	0.00	0.00	0.00	
312193004	25567 CAMINO CASTILLO	87.50	87.50	9.00	9.00	0.00	0.00	0.00	0.00	0.00	0.00	0.00	0.00	
312193005	25579 CAMINO CASTILLO	87.50	87.50	9.00	9.00	0.00	0.00	0.00	0.00	0.00	0.00	0.00	0.00	
312193006	25591 CAMINO CASTILLO	87.50	87.50	9.00	9.00	0.00	0.00	0.00	0.00	0.00	0.00	0.00	0.00	
312193007	25603 CAMINO CASTILLO	87.50	87.50	9.00	9.00	0.00	0.00	0.00	0.00	0.00	0.00	0.00	0.00	
312193008	25615 CAMINO CASTILLO	87.50	87.50	9.00	9.00	0.00	0.00	0.00	0.00	0.00	0.00	0.00	0.00	
312193009	25627 CAMINO CASTILLO	87.50	87.50	9.00	9.00	0.00	0.00	0.00	0.00	0.00	0.00	0.00	0.00	
312193010	25626 SIERRA BRAVO CT	87.50	87.50	9.00	9.00	0.00	0.00	0.00	0.00	0.00	0.00	0.00	0.00	
312193011	25614 SIERRA BRAVO CT	87.50	87.50	9.00	9.00	0.00	0.00	0.00	0.00	0.00	0.00	0.00	0.00	
312193012	25602 SIERRA BRAVO CT	87.50	87.50	9.00	9.00	0.00	0.00	0.00	0.00	0.00	0.00	0.00	0.00	
312193013	25590 SIERRA BRAVO CT	87.50	87.50	9.00	9.00	0.00	0.00	0.00	0.00	0.00	0.00	0.00	0.00	
312193014	25578 SIERRA BRAVO CT	87.50	87.50	9.00	9.00	0.00	0.00	0.00	0.00	0.00	0.00	0.00	0.00	
312193015	25566 SIERRA BRAVO CT	87.50	87.50	9.00	9.00	0.00	0.00	0.00	0.00	0.00	0.00	0.00	0.00	
312193016	25554 SIERRA BRAVO CT	87.50	87.50	9.00	9.00	0.00	0.00	0.00	0.00	0.00	0.00	0.00	0.00	
312193017	25542 SIERRA BRAVO CT	87.50	87.50	9.00	9.00	0.00	0.00	0.00	0.00	0.00	0.00	0.00	0.00	
312201001	16639 VIA PAMPLONA	87.50	87.50	9.00	9.00	0.00	0.00	0.00	0.00	0.00	0.00	0.00	0.00	
312201002	16651 VIA PAMPLONA	87.50	87.50	9.00	9.00	0.00	0.00	0.00	0.00	0.00	0.00	0.00	0.00	
312201003	16663 VIA PAMPLONA	87.50	87.50	9.00	9.00	0.00	0.00	0.00	0.00	0.00	0.00	0.00	0.00	
312201004	16675 VIA PAMPLONA	87.50	87.50	9.00	9.00	0.00	0.00	0.00	0.00	0.00	0.00	0.00	0.00	
312201005	16687 VIA PAMPLONA	87.50	87.50	9.00	9.00	0.00	0.00	0.00	0.00	0.00	0.00	0.00	0.00	
312201006	16699 VIA PAMPLONA	87.50	87.50	9.00	9.00	0.00	0.00	0.00	0.00	0.00	0.00	0.00	0.00	
312201007	16711 VIA PAMPLONA	87.50	87.50	9.00	9.00	0.00	0.00	0.00	0.00	0.00	0.00	0.00	0.00	
312201008	25534 LURIN AVE	87.50	87.50	9.00	9.00	0.00	0.00	0.00	0.00	0.00	0.00	0.00	0.00	
312201009	25522 LURIN AVE	87.50	87.50	9.00	9.00	0.00	0.00	0.00	0.00	0.00	0.00	0.00	0.00	
312201010	25510 LURIN AVE	87.50	87.50	9.00	9.00	0.00	0.00	0.00	0.00	0.00	0.00	0.00	0.00	
312202001	25555 SIERRA BRAVO CT	87.50	87.50	9.00	9.00	0.00	0.00	0.00	0.00	0.00	0.00	0.00	0.00	
312202002	25567 SIERRA BRAVO CT	87.50	87.50	9.00	9.00	0.00	0.00	0.00	0.00	0.00	0.00	0.00	0.00	
312202003	25579 SIERRA BRAVO CT	87.50	87.50	9.00	9.00	0.00	0.00	0.00	0.00	0.00	0.00	0.00	0.00	
312202004	25591 SIERRA BRAVO CT	87.50	87.50	9.00	9.00	0.00	0.00	0.00	0.00	0.00	0.00	0.00	0.00	
312202005	25603 SIERRA BRAVO CT	87.50	87.50	9.00	9.00	0.00	0.00	0.00	0.00	0.00	0.00	0.00	0.00	
312202006	25615 SIERRA BRAVO CT	87.50	87.50	9.00	9.00	0.00	0.00	0.00	0.00	0.00	0.00	0.00	0.00	
312202007	25627 SIERRA BRAVO CT	87.50	87.50	9.00	9.00	0.00	0.00	0.00	0.00	0.00	0.00	0.00	0.00	
312202008	25630 SIERRA CALMO CT	87.50	87.50	9.00	9.00	0.00	0.00	0.00	0.00	0.00	0.00	0.00	0.00	
312202009	25618 SIERRA CALMO CT	87.50	87.50	9.00	9.00	0.00	0.00	0.00	0.00	0.00	0.00	0.00	0.00	
312202010	25606 SIERRA CALMO CT	87.50	87.50	9.00	9.00	0.00	0.00	0.00	0.00	0.00	0.00	0.00	0.00	

MORENO VALLEY COMMUNITY SERVICES DISTRICT
FISCAL YEAR 2015/16 MAXIMUM AND APPLIED PARCEL TAXES/CHARGES

ASSESSOR'S PARCEL NUMBER	SITUS ADDRESS	ZONE A		ZONE C		ZONE D		ZONE E		ZONE M		ZONE S		TRACT NUMBER
		MAXIMUM	APPLIED	MAXIMUM	APPLIED	MAXIMUM	APPLIED	MAXIMUM	APPLIED	MAXIMUM	APPLIED	MAXIMUM	APPLIED	
312202011	25594 SIERRA CALMO CT	87.50	87.50	9.00	9.00	0.00	0.00	0.00	0.00	0.00	0.00	0.00	0.00	
312202012	25582 SIERRA CALMO CT	87.50	87.50	9.00	9.00	0.00	0.00	0.00	0.00	0.00	0.00	0.00	0.00	
312202013	25570 SIERRA CALMO CT	87.50	87.50	9.00	9.00	0.00	0.00	0.00	0.00	0.00	0.00	0.00	0.00	
312202014	25589 SIERRA CALMO CT	87.50	87.50	9.00	9.00	0.00	0.00	0.00	0.00	0.00	0.00	0.00	0.00	
312202015	25601 SIERRA CALMO CT	87.50	87.50	9.00	9.00	0.00	0.00	0.00	0.00	0.00	0.00	0.00	0.00	
312202016	25613 SIERRA CALMO CT	87.50	87.50	9.00	9.00	0.00	0.00	0.00	0.00	0.00	0.00	0.00	0.00	
312202017	25625 SIERRA CALMO CT	87.50	87.50	9.00	9.00	0.00	0.00	0.00	0.00	0.00	0.00	0.00	0.00	
312202018	25637 SIERRA CALMO CT	87.50	87.50	9.00	9.00	0.00	0.00	0.00	0.00	0.00	0.00	0.00	0.00	
312202019	25652 SIERRA BELLO CT	87.50	87.50	9.00	9.00	0.00	0.00	0.00	0.00	0.00	0.00	0.00	0.00	
312202020	25640 SIERRA BELLO CT	87.50	87.50	9.00	9.00	0.00	0.00	0.00	0.00	0.00	0.00	0.00	0.00	
312202021	25628 SIERRA BELLO CT	87.50	87.50	9.00	9.00	0.00	0.00	0.00	0.00	0.00	0.00	0.00	0.00	
312202022	25616 SIERRA BELLO CT	87.50	87.50	9.00	9.00	0.00	0.00	0.00	0.00	0.00	0.00	0.00	0.00	
312202023	25604 SIERRA BELLO CT	87.50	87.50	9.00	9.00	0.00	0.00	0.00	0.00	0.00	0.00	0.00	0.00	
312202024	25625 SIERRA BELLO CT	87.50	87.50	9.00	9.00	0.00	0.00	0.00	0.00	0.00	0.00	0.00	0.00	
312202025	25637 SIERRA BELLO CT	87.50	87.50	9.00	9.00	0.00	0.00	0.00	0.00	0.00	0.00	0.00	0.00	
312202026	25649 SIERRA BELLO CT	87.50	87.50	9.00	9.00	0.00	0.00	0.00	0.00	0.00	0.00	0.00	0.00	
312202027	25661 SIERRA BELLO CT	87.50	87.50	9.00	9.00	0.00	0.00	0.00	0.00	0.00	0.00	0.00	0.00	
312202028	25662 CAMINO BELLAGIO	87.50	87.50	9.00	9.00	0.00	0.00	0.00	0.00	0.00	0.00	0.00	0.00	
312202029	25650 CAMINO BELLAGIO	87.50	87.50	9.00	9.00	0.00	0.00	0.00	0.00	0.00	0.00	0.00	0.00	
312202030	25638 CAMINO BELLAGIO	87.50	87.50	9.00	9.00	0.00	0.00	0.00	0.00	0.00	0.00	0.00	0.00	
312202031	16818 VIA PAMPLONA	87.50	87.50	9.00	9.00	0.00	0.00	0.00	0.00	0.00	0.00	0.00	0.00	
312202032	16810 VIA PAMPLONA	87.50	87.50	9.00	9.00	0.00	0.00	0.00	0.00	0.00	0.00	0.00	0.00	
312202033	16798 VIA PAMPLONA	87.50	87.50	9.00	9.00	0.00	0.00	0.00	0.00	0.00	0.00	0.00	0.00	
312202034	16786 VIA PAMPLONA	87.50	87.50	9.00	9.00	0.00	0.00	0.00	0.00	0.00	0.00	0.00	0.00	
312202035	16774 VIA PAMPLONA	87.50	87.50	9.00	9.00	0.00	0.00	0.00	0.00	0.00	0.00	0.00	0.00	
312202036	16762 VIA PAMPLONA	87.50	87.50	9.00	9.00	0.00	0.00	0.00	0.00	0.00	0.00	0.00	0.00	
312202037	16750 VIA PAMPLONA	87.50	87.50	9.00	9.00	0.00	0.00	0.00	0.00	0.00	0.00	0.00	0.00	
312202038	16738 VIA PAMPLONA	87.50	87.50	9.00	9.00	0.00	0.00	0.00	0.00	0.00	0.00	0.00	0.00	
312202039	16726 VIA PAMPLONA	87.50	87.50	9.00	9.00	0.00	0.00	0.00	0.00	0.00	0.00	0.00	0.00	
312202040	16714 VIA PAMPLONA	87.50	87.50	9.00	9.00	0.00	0.00	0.00	0.00	0.00	0.00	0.00	0.00	
312202041	16702 VIA PAMPLONA	87.50	87.50	9.00	9.00	0.00	0.00	0.00	0.00	0.00	0.00	0.00	0.00	
312202042	16690 VIA PAMPLONA	87.50	87.50	9.00	9.00	0.00	0.00	0.00	0.00	0.00	0.00	0.00	0.00	
312203001	16662 VIA ALEGRIA	87.50	87.50	9.00	9.00	0.00	0.00	0.00	0.00	0.00	0.00	0.00	0.00	
312203002	16674 VIA ALEGRIA	87.50	87.50	9.00	9.00	0.00	0.00	0.00	0.00	0.00	0.00	0.00	0.00	
312203003	16686 VIA ALEGRIA	87.50	87.50	9.00	9.00	0.00	0.00	0.00	0.00	0.00	0.00	0.00	0.00	
312203004	16698 VIA ALEGRIA	87.50	87.50	9.00	9.00	0.00	0.00	0.00	0.00	0.00	0.00	0.00	0.00	
312203005	16710 VIA ALEGRIA	87.50	87.50	9.00	9.00	0.00	0.00	0.00	0.00	0.00	0.00	0.00	0.00	

MORENO VALLEY COMMUNITY SERVICES DISTRICT
FISCAL YEAR 2015/16 MAXIMUM AND APPLIED PARCEL TAXES/CHARGES

ASSESSOR'S PARCEL NUMBER	SITUS ADDRESS	ZONE A		ZONE C		ZONE D		ZONE E		ZONE M		ZONE S		TRACT NUMBER
		MAXIMUM	APPLIED	MAXIMUM	APPLIED	MAXIMUM	APPLIED	MAXIMUM	APPLIED	MAXIMUM	APPLIED	MAXIMUM	APPLIED	
312203006	16722 VIA ALEGRIA	87.50	87.50	9.00	9.00	0.00	0.00	0.00	0.00	0.00	0.00	0.00	0.00	
312203007	16734 VIA ALEGRIA	87.50	87.50	9.00	9.00	0.00	0.00	0.00	0.00	0.00	0.00	0.00	0.00	
312203008	16746 VIA ALEGRIA	87.50	87.50	9.00	9.00	0.00	0.00	0.00	0.00	0.00	0.00	0.00	0.00	
312203009	16758 VIA ALEGRIA	87.50	87.50	9.00	9.00	0.00	0.00	0.00	0.00	0.00	0.00	0.00	0.00	
312203010	16770 VIA ALEGRIA	87.50	87.50	9.00	9.00	0.00	0.00	0.00	0.00	0.00	0.00	0.00	0.00	
312203011	16782 VIA ALEGRIA	87.50	87.50	9.00	9.00	0.00	0.00	0.00	0.00	0.00	0.00	0.00	0.00	
312203012	16794 VIA ALEGRIA	87.50	87.50	9.00	9.00	0.00	0.00	0.00	0.00	0.00	0.00	0.00	0.00	
312203013	16806 VIA ALEGRIA	87.50	87.50	9.00	9.00	0.00	0.00	0.00	0.00	0.00	0.00	0.00	0.00	
312204001	25509 LURIN AVE	87.50	87.50	9.00	9.00	0.00	0.00	0.00	0.00	0.00	0.00	0.00	0.00	
312204002	25521 LURIN AVE	87.50	87.50	9.00	9.00	0.00	0.00	0.00	0.00	0.00	0.00	0.00	0.00	
312204003	16751 VIA PAMPLONA	87.50	87.50	9.00	9.00	0.00	0.00	0.00	0.00	0.00	0.00	0.00	0.00	
312204004	16763 VIA PAMPLONA	87.50	87.50	9.00	9.00	0.00	0.00	0.00	0.00	0.00	0.00	0.00	0.00	
312204005	16775 VIA PAMPLONA	87.50	87.50	9.00	9.00	0.00	0.00	0.00	0.00	0.00	0.00	0.00	0.00	
312204006	16777 VIA LUNADO	87.50	87.50	9.00	9.00	0.00	0.00	0.00	0.00	0.00	0.00	0.00	0.00	
312204007	16789 VIA LUNADO	87.50	87.50	9.00	9.00	0.00	0.00	0.00	0.00	0.00	0.00	0.00	0.00	
312211001	16801 VIA LUNADO	87.50	87.50	9.00	9.00	0.00	0.00	0.00	0.00	0.00	0.00	0.00	0.00	
312211002	16813 VIA LUNADO	87.50	87.50	9.00	9.00	0.00	0.00	0.00	0.00	0.00	0.00	0.00	0.00	
312211003	16825 VIA LUNADO	87.50	87.50	9.00	9.00	0.00	0.00	0.00	0.00	0.00	0.00	0.00	0.00	
312211004	16837 VIA LUNADO	87.50	87.50	9.00	9.00	0.00	0.00	0.00	0.00	0.00	0.00	0.00	0.00	
312211005	16849 VIA LUNADO	87.50	87.50	9.00	9.00	0.00	0.00	0.00	0.00	0.00	0.00	0.00	0.00	
312211006	16861 VIA LUNADO	87.50	87.50	9.00	9.00	0.00	0.00	0.00	0.00	0.00	0.00	0.00	0.00	
312211007	16873 VIA LUNADO	87.50	87.50	9.00	9.00	0.00	0.00	0.00	0.00	0.00	0.00	0.00	0.00	
312211008	16885 VIA LUNADO	87.50	87.50	9.00	9.00	0.00	0.00	0.00	0.00	0.00	0.00	0.00	0.00	
312211009	16897 VIA LUNADO	87.50	87.50	9.00	9.00	0.00	0.00	0.00	0.00	0.00	0.00	0.00	0.00	
312211010	16909 VIA LUNADO	87.50	87.50	9.00	9.00	0.00	0.00	0.00	0.00	0.00	0.00	0.00	0.00	
312211011	16921 VIA LUNADO	87.50	87.50	9.00	9.00	0.00	0.00	0.00	0.00	0.00	0.00	0.00	0.00	
312211012	16933 VIA LUNADO	87.50	87.50	9.00	9.00	0.00	0.00	0.00	0.00	0.00	0.00	0.00	0.00	
312211013	16945 VIA LUNADO	87.50	87.50	9.00	9.00	0.00	0.00	0.00	0.00	0.00	0.00	0.00	0.00	
312212001	16807 VIA PAMPLONA	87.50	87.50	9.00	9.00	0.00	0.00	0.00	0.00	0.00	0.00	0.00	0.00	
312212002	16795 VIA PAMPLONA	87.50	87.50	9.00	9.00	0.00	0.00	0.00	0.00	0.00	0.00	0.00	0.00	
312212003	16814 VIA LUNADO	87.50	87.50	9.00	9.00	0.00	0.00	0.00	0.00	0.00	0.00	0.00	0.00	
312212004	16826 VIA LUNADO	87.50	87.50	9.00	9.00	0.00	0.00	0.00	0.00	0.00	0.00	0.00	0.00	
312212005	16838 VIA LUNADO	87.50	87.50	9.00	9.00	0.00	0.00	0.00	0.00	0.00	0.00	0.00	0.00	
312212006	16850 VIA LUNADO	87.50	87.50	9.00	9.00	0.00	0.00	0.00	0.00	0.00	0.00	0.00	0.00	
312212007	16862 VIA LUNADO	87.50	87.50	9.00	9.00	0.00	0.00	0.00	0.00	0.00	0.00	0.00	0.00	
312212008	16874 VIA LUNADO	87.50	87.50	9.00	9.00	0.00	0.00	0.00	0.00	0.00	0.00	0.00	0.00	
312212009	16886 VIA LUNADO	87.50	87.50	9.00	9.00	0.00	0.00	0.00	0.00	0.00	0.00	0.00	0.00	

MORENO VALLEY COMMUNITY SERVICES DISTRICT
FISCAL YEAR 2015/16 MAXIMUM AND APPLIED PARCEL TAXES/CHARGES

ASSESSOR'S PARCEL NUMBER	SITUS ADDRESS	ZONE A		ZONE C		ZONE D		ZONE E		ZONE M		ZONE S		TRACT NUMBER
		MAXIMUM	APPLIED	MAXIMUM	APPLIED	MAXIMUM	APPLIED	MAXIMUM	APPLIED	MAXIMUM	APPLIED	MAXIMUM	APPLIED	
312212010	16898 VIA LUNADO	87.50	87.50	9.00	9.00	0.00	0.00	0.00	0.00	0.00	0.00	0.00	0.00	
312212011	16910 VIA LUNADO	87.50	87.50	9.00	9.00	0.00	0.00	0.00	0.00	0.00	0.00	0.00	0.00	
312212012	16922 VIA LUNADO	87.50	87.50	9.00	9.00	0.00	0.00	0.00	0.00	0.00	0.00	0.00	0.00	
312212013	25548 CAMINO MARILENA	87.50	87.50	9.00	9.00	0.00	0.00	0.00	0.00	0.00	0.00	0.00	0.00	
312212014	25560 CAMINO MARILENA	87.50	87.50	9.00	9.00	0.00	0.00	0.00	0.00	0.00	0.00	0.00	0.00	
312212015	25572 CAMINO MARILENA	87.50	87.50	9.00	9.00	0.00	0.00	0.00	0.00	0.00	0.00	0.00	0.00	
312212016	25584 CAMINO MARILENA	87.50	87.50	9.00	9.00	0.00	0.00	0.00	0.00	0.00	0.00	0.00	0.00	
312212017	25596 CAMINO MARILENA	87.50	87.50	9.00	9.00	0.00	0.00	0.00	0.00	0.00	0.00	0.00	0.00	
312212018	25608 CAMINO MARILENA	87.50	87.50	9.00	9.00	0.00	0.00	0.00	0.00	0.00	0.00	0.00	0.00	
312212019	25620 CAMINO MARILENA	87.50	87.50	9.00	9.00	0.00	0.00	0.00	0.00	0.00	0.00	0.00	0.00	
312212020	25619 SIERRA CADIZ CT	87.50	87.50	9.00	9.00	0.00	0.00	0.00	0.00	0.00	0.00	0.00	0.00	
312212021	25607 SIERRA CADIZ CT	87.50	87.50	9.00	9.00	0.00	0.00	0.00	0.00	0.00	0.00	0.00	0.00	
312212022	25595 SIERRA CADIZ CT	87.50	87.50	9.00	9.00	0.00	0.00	0.00	0.00	0.00	0.00	0.00	0.00	
312212023	25583 SIERRA CADIZ CT	87.50	87.50	9.00	9.00	0.00	0.00	0.00	0.00	0.00	0.00	0.00	0.00	
312212024	25571 SIERRA CADIZ CT	87.50	87.50	9.00	9.00	0.00	0.00	0.00	0.00	0.00	0.00	0.00	0.00	
312212025	25572 SIERRA CADIZ CT	87.50	87.50	9.00	9.00	0.00	0.00	0.00	0.00	0.00	0.00	0.00	0.00	
312212026	25584 SIERRA CADIZ CT	87.50	87.50	9.00	9.00	0.00	0.00	0.00	0.00	0.00	0.00	0.00	0.00	
312212027	25596 SIERRA CADIZ CT	87.50	87.50	9.00	9.00	0.00	0.00	0.00	0.00	0.00	0.00	0.00	0.00	
312212028	25608 SIERRA CADIZ CT	87.50	87.50	9.00	9.00	0.00	0.00	0.00	0.00	0.00	0.00	0.00	0.00	
312212029	25620 SIERRA CADIZ CT	87.50	87.50	9.00	9.00	0.00	0.00	0.00	0.00	0.00	0.00	0.00	0.00	
312212030	25615 CAMINO BELLAGIO	87.50	87.50	9.00	9.00	0.00	0.00	0.00	0.00	0.00	0.00	0.00	0.00	
312212031	25595 CAMINO BELLAGIO	87.50	87.50	9.00	9.00	0.00	0.00	0.00	0.00	0.00	0.00	0.00	0.00	
312212032	25575 CAMINO BELLAGIO	87.50	87.50	9.00	9.00	0.00	0.00	0.00	0.00	0.00	0.00	0.00	0.00	
312212033	25560 CAMINO BELLAGIO	87.50	87.50	9.00	9.00	0.00	0.00	0.00	0.00	0.00	0.00	0.00	0.00	
312212034	25570 CAMINO BELLAGIO	87.50	87.50	9.00	9.00	0.00	0.00	0.00	0.00	0.00	0.00	0.00	0.00	
312212035	25584 CAMINO BELLAGIO	87.50	87.50	9.00	9.00	0.00	0.00	0.00	0.00	0.00	0.00	0.00	0.00	
312221001	16395 VISTA CONEJO DR	87.50	87.50	9.00	9.00	0.00	0.00	0.00	0.00	0.00	0.00	0.00	0.00	
312221002	16405 VISTA CONEJO DR	87.50	87.50	9.00	9.00	0.00	0.00	0.00	0.00	0.00	0.00	0.00	0.00	
312221003	16415 VISTA CONEJO DR	87.50	87.50	9.00	9.00	0.00	0.00	0.00	0.00	0.00	0.00	0.00	0.00	
312221004	16425 VISTA CONEJO DR	87.50	87.50	9.00	9.00	0.00	0.00	0.00	0.00	0.00	0.00	0.00	0.00	
312221005	16435 VISTA CONEJO DR	87.50	87.50	9.00	9.00	0.00	0.00	0.00	0.00	0.00	0.00	0.00	0.00	
312221006	16445 VISTA CONEJO DR	87.50	87.50	9.00	9.00	0.00	0.00	0.00	0.00	0.00	0.00	0.00	0.00	
312221007	16455 VISTA CONEJO DR	87.50	87.50	9.00	9.00	0.00	0.00	0.00	0.00	0.00	0.00	0.00	0.00	
312221008	16465 VISTA CONEJO DR	87.50	87.50	9.00	9.00	0.00	0.00	0.00	0.00	0.00	0.00	0.00	0.00	
312221009	16475 VISTA CONEJO DR	87.50	87.50	9.00	9.00	0.00	0.00	0.00	0.00	0.00	0.00	0.00	0.00	
312221010	16485 VISTA CONEJO DR	87.50	87.50	9.00	9.00	0.00	0.00	0.00	0.00	0.00	0.00	0.00	0.00	
312221011	16495 VISTA CONEJO DR	87.50	87.50	9.00	9.00	0.00	0.00	0.00	0.00	0.00	0.00	0.00	0.00	

MORENO VALLEY COMMUNITY SERVICES DISTRICT
FISCAL YEAR 2015/16 MAXIMUM AND APPLIED PARCEL TAXES/CHARGES

ASSESSOR'S PARCEL NUMBER	SITUS ADDRESS	ZONE A		ZONE C		ZONE D		ZONE E		ZONE M		ZONE S		TRACT NUMBER
		MAXIMUM	APPLIED	MAXIMUM	APPLIED	MAXIMUM	APPLIED	MAXIMUM	APPLIED	MAXIMUM	APPLIED	MAXIMUM	APPLIED	
312221012	16505 VISTA CONEJO DR	87.50	87.50	9.00	9.00	0.00	0.00	0.00	0.00	0.00	0.00	0.00	0.00	
312221013	16515 VISTA CONEJO DR	87.50	87.50	9.00	9.00	0.00	0.00	0.00	0.00	0.00	0.00	0.00	0.00	
312221014	16525 VISTA CONEJO DR	87.50	87.50	9.00	9.00	0.00	0.00	0.00	0.00	0.00	0.00	0.00	0.00	
312221015	16535 VISTA CONEJO DR	87.50	87.50	9.00	9.00	0.00	0.00	0.00	0.00	0.00	0.00	0.00	0.00	
312221016	16545 VISTA CONEJO DR	87.50	87.50	9.00	9.00	0.00	0.00	0.00	0.00	0.00	0.00	0.00	0.00	
312221017	16555 VISTA CONEJO DR	87.50	87.50	9.00	9.00	0.00	0.00	0.00	0.00	0.00	0.00	0.00	0.00	
312221018	16565 VISTA CONEJO DR	87.50	87.50	9.00	9.00	0.00	0.00	0.00	0.00	0.00	0.00	0.00	0.00	
312221019	16575 VISTA CONEJO DR	87.50	87.50	9.00	9.00	0.00	0.00	0.00	0.00	0.00	0.00	0.00	0.00	
312221020	16585 VISTA CONEJO DR	87.50	87.50	9.00	9.00	0.00	0.00	0.00	0.00	0.00	0.00	0.00	0.00	
312221021	16595 VISTA CONEJO DR	87.50	87.50	9.00	9.00	0.00	0.00	0.00	0.00	0.00	0.00	0.00	0.00	
312221022	16605 VISTA CONEJO DR	87.50	87.50	9.00	9.00	0.00	0.00	0.00	0.00	0.00	0.00	0.00	0.00	
312221023	16615 VISTA CONEJO DR	87.50	87.50	9.00	9.00	0.00	0.00	0.00	0.00	0.00	0.00	0.00	0.00	
312222001	16434 VISTA CONEJO DR	87.50	87.50	9.00	9.00	0.00	0.00	0.00	0.00	0.00	0.00	0.00	0.00	
312222002	16444 VISTA CONEJO DR	87.50	87.50	9.00	9.00	0.00	0.00	0.00	0.00	0.00	0.00	0.00	0.00	
312222003	16454 VISTA CONEJO DR	87.50	87.50	9.00	9.00	0.00	0.00	0.00	0.00	0.00	0.00	0.00	0.00	
312222004	16464 VISTA CONEJO DR	87.50	87.50	9.00	9.00	0.00	0.00	0.00	0.00	0.00	0.00	0.00	0.00	
312222005	16474 VISTA CONEJO DR	87.50	87.50	9.00	9.00	0.00	0.00	0.00	0.00	0.00	0.00	0.00	0.00	
312222006	16484 VISTA CONEJO DR	87.50	87.50	9.00	9.00	0.00	0.00	0.00	0.00	0.00	0.00	0.00	0.00	
312222007	16494 VISTA CONEJO DR	87.50	87.50	9.00	9.00	0.00	0.00	0.00	0.00	0.00	0.00	0.00	0.00	
312222008	16495 ZARCO LUNA PL	87.50	87.50	9.00	9.00	0.00	0.00	0.00	0.00	0.00	0.00	0.00	0.00	
312222009	16485 ZARCO LUNA PL	87.50	87.50	9.00	9.00	0.00	0.00	0.00	0.00	0.00	0.00	0.00	0.00	
312222010	16475 ZARCO LUNA PL	87.50	87.50	9.00	9.00	0.00	0.00	0.00	0.00	0.00	0.00	0.00	0.00	
312222011	16465 ZARCO LUNA PL	87.50	87.50	9.00	9.00	0.00	0.00	0.00	0.00	0.00	0.00	0.00	0.00	
312222012	16455 ZARCO LUNA PL	87.50	87.50	9.00	9.00	0.00	0.00	0.00	0.00	0.00	0.00	0.00	0.00	
312222013	16445 ZARCO LUNA PL	87.50	87.50	9.00	9.00	0.00	0.00	0.00	0.00	0.00	0.00	0.00	0.00	
312222014	16435 ZARCO LUNA PL	87.50	87.50	9.00	9.00	0.00	0.00	0.00	0.00	0.00	0.00	0.00	0.00	
312222015	16430 ZARCO LUNA PL	87.50	87.50	9.00	9.00	0.00	0.00	0.00	0.00	0.00	0.00	0.00	0.00	
312222016	16440 ZARCO LUNA PL	87.50	87.50	9.00	9.00	0.00	0.00	0.00	0.00	0.00	0.00	0.00	0.00	
312222017	16450 ZARCO LUNA PL	87.50	87.50	9.00	9.00	0.00	0.00	0.00	0.00	0.00	0.00	0.00	0.00	
312222018	16460 ZARCO LUNA PL	87.50	87.50	9.00	9.00	0.00	0.00	0.00	0.00	0.00	0.00	0.00	0.00	
312222019	16470 ZARCO LUNA PL	87.50	87.50	9.00	9.00	0.00	0.00	0.00	0.00	0.00	0.00	0.00	0.00	
312222020	16480 ZARCO LUNA PL	87.50	87.50	9.00	9.00	0.00	0.00	0.00	0.00	0.00	0.00	0.00	0.00	
312222021	25946 ZAMORA AVE	87.50	87.50	9.00	9.00	0.00	0.00	0.00	0.00	0.00	0.00	0.00	0.00	
312222022	25956 ZAMORA AVE	87.50	87.50	9.00	9.00	0.00	0.00	0.00	0.00	0.00	0.00	0.00	0.00	
312222023	16485 ZOCALO PL	87.50	87.50	9.00	9.00	0.00	0.00	0.00	0.00	0.00	0.00	0.00	0.00	
312222024	16475 ZOCALO PL	87.50	87.50	9.00	9.00	0.00	0.00	0.00	0.00	0.00	0.00	0.00	0.00	
312222025	16465 ZOCALO PL	87.50	87.50	9.00	9.00	0.00	0.00	0.00	0.00	0.00	0.00	0.00	0.00	

MORENO VALLEY COMMUNITY SERVICES DISTRICT
FISCAL YEAR 2015/16 MAXIMUM AND APPLIED PARCEL TAXES/CHARGES

ASSESSOR'S PARCEL NUMBER	SITUS ADDRESS	ZONE A		ZONE C		ZONE D		ZONE E		ZONE M		ZONE S		TRACT NUMBER
		MAXIMUM	APPLIED	MAXIMUM	APPLIED	MAXIMUM	APPLIED	MAXIMUM	APPLIED	MAXIMUM	APPLIED	MAXIMUM	APPLIED	
312222026	16455 ZOCALO PL	87.50	87.50	9.00	9.00	0.00	0.00	0.00	0.00	0.00	0.00	0.00	0.00	
312222027	16445 ZOCALO PL	87.50	87.50	9.00	9.00	0.00	0.00	0.00	0.00	0.00	0.00	0.00	0.00	
312222028	26015 ZORRA LN	87.50	87.50	9.00	9.00	0.00	0.00	0.00	0.00	0.00	0.00	0.00	0.00	
312222029	25995 ZORRA LN	87.50	87.50	9.00	9.00	0.00	0.00	0.00	0.00	0.00	0.00	0.00	0.00	
312222030	25985 ZORRA LN	87.50	87.50	9.00	9.00	0.00	0.00	0.00	0.00	0.00	0.00	0.00	0.00	
312222031	25975 ZORRA LN	87.50	87.50	9.00	9.00	0.00	0.00	0.00	0.00	0.00	0.00	0.00	0.00	
312222032	25965 ZORRA LN	87.50	87.50	9.00	9.00	0.00	0.00	0.00	0.00	0.00	0.00	0.00	0.00	
312222033	25953 ZORRA LN	87.50	87.50	9.00	9.00	0.00	0.00	0.00	0.00	0.00	0.00	0.00	0.00	
312222034	25943 ZORRA LN	87.50	87.50	9.00	9.00	0.00	0.00	0.00	0.00	0.00	0.00	0.00	0.00	
312222035	25933 ZORRA LN	87.50	87.50	9.00	9.00	0.00	0.00	0.00	0.00	0.00	0.00	0.00	0.00	
312222036	25915 ZORRA LN	87.50	87.50	9.00	9.00	0.00	0.00	0.00	0.00	0.00	0.00	0.00	0.00	
312222037	25905 ZORRA LN	87.50	87.50	9.00	9.00	0.00	0.00	0.00	0.00	0.00	0.00	0.00	0.00	
312223001	25910 ZORRA LN	87.50	87.50	9.00	9.00	0.00	0.00	0.00	0.00	0.00	0.00	0.00	0.00	
312223002	25920 ZORRA LN	87.50	87.50	9.00	9.00	0.00	0.00	0.00	0.00	0.00	0.00	0.00	0.00	
312223003	25930 ZORRA LN	87.50	87.50	9.00	9.00	0.00	0.00	0.00	0.00	0.00	0.00	0.00	0.00	
312223004	25940 ZORRA LN	87.50	87.50	9.00	9.00	0.00	0.00	0.00	0.00	0.00	0.00	0.00	0.00	
312223005	25950 ZORRA LN	87.50	87.50	9.00	9.00	0.00	0.00	0.00	0.00	0.00	0.00	0.00	0.00	
312223006	25960 ZORRA LN	87.50	87.50	9.00	9.00	0.00	0.00	0.00	0.00	0.00	0.00	0.00	0.00	
312223007	25970 ZORRA LN	87.50	87.50	9.00	9.00	0.00	0.00	0.00	0.00	0.00	0.00	0.00	0.00	
312223008	25980 ZORRA LN	87.50	87.50	9.00	9.00	0.00	0.00	0.00	0.00	0.00	0.00	0.00	0.00	
312223009	25990 ZORRA LN	87.50	87.50	9.00	9.00	0.00	0.00	0.00	0.00	0.00	0.00	0.00	0.00	
312223010	26000 ZORRA LN	87.50	87.50	9.00	9.00	0.00	0.00	0.00	0.00	0.00	0.00	0.00	0.00	
312223011	26010 ZORRA LN	87.50	87.50	9.00	9.00	0.00	0.00	0.00	0.00	0.00	0.00	0.00	0.00	
312223012	26020 ZORRA LN	87.50	87.50	9.00	9.00	0.00	0.00	0.00	0.00	0.00	0.00	0.00	0.00	
312223013	26030 ZORRA LN	87.50	87.50	9.00	9.00	0.00	0.00	0.00	0.00	0.00	0.00	0.00	0.00	
312223014	26040 ZORRA LN	87.50	87.50	9.00	9.00	0.00	0.00	0.00	0.00	0.00	0.00	0.00	0.00	
312223015	16410 ZOCALO PL	87.50	87.50	9.00	9.00	0.00	0.00	0.00	0.00	0.00	0.00	0.00	0.00	
312223016	16420 ZOCALO PL	87.50	87.50	9.00	9.00	0.00	0.00	0.00	0.00	0.00	0.00	0.00	0.00	
312223017	16430 ZOCALO PL	87.50	87.50	9.00	9.00	0.00	0.00	0.00	0.00	0.00	0.00	0.00	0.00	
312223018	16440 ZOCALO PL	87.50	87.50	9.00	9.00	0.00	0.00	0.00	0.00	0.00	0.00	0.00	0.00	
312223019	16450 ZOCALO PL	87.50	87.50	9.00	9.00	0.00	0.00	0.00	0.00	0.00	0.00	0.00	0.00	
312223020	16460 ZOCALO PL	87.50	87.50	9.00	9.00	0.00	0.00	0.00	0.00	0.00	0.00	0.00	0.00	
312223021	16470 ZOCALO PL	87.50	87.50	9.00	9.00	0.00	0.00	0.00	0.00	0.00	0.00	0.00	0.00	
312223022	16480 ZOCALO PL	87.50	87.50	9.00	9.00	0.00	0.00	0.00	0.00	0.00	0.00	0.00	0.00	
312223023	16490 ZOCALO PL	87.50	87.50	9.00	9.00	0.00	0.00	0.00	0.00	0.00	0.00	0.00	0.00	
312223024	25960 YANEZ TRAIL RD	87.50	87.50	9.00	9.00	0.00	0.00	0.00	0.00	0.00	0.00	0.00	0.00	
312223025	25980 YANEZ TRAIL RD	87.50	87.50	9.00	9.00	0.00	0.00	0.00	0.00	0.00	0.00	0.00	0.00	

MORENO VALLEY COMMUNITY SERVICES DISTRICT
FISCAL YEAR 2015/16 MAXIMUM AND APPLIED PARCEL TAXES/CHARGES

ASSESSOR'S PARCEL NUMBER	SITUS ADDRESS	ZONE A		ZONE C		ZONE D		ZONE E		ZONE M		ZONE S		TRACT NUMBER
		MAXIMUM	APPLIED	MAXIMUM	APPLIED	MAXIMUM	APPLIED	MAXIMUM	APPLIED	MAXIMUM	APPLIED	MAXIMUM	APPLIED	
312223026	16500 ZOCALO PL	87.50	87.50	9.00	9.00	0.00	0.00	0.00	0.00	0.00	0.00	0.00	0.00	
312223027	16510 ZOCALO PL	87.50	87.50	9.00	9.00	0.00	0.00	0.00	0.00	0.00	0.00	0.00	0.00	
312223028	25975 ZAMORA AVE	87.50	87.50	9.00	9.00	0.00	0.00	0.00	0.00	0.00	0.00	0.00	0.00	
312223029	25955 ZAMORA AVE	87.50	87.50	9.00	9.00	0.00	0.00	0.00	0.00	0.00	0.00	0.00	0.00	
312223030	25945 ZAMORA AVE	87.50	87.50	9.00	9.00	0.00	0.00	0.00	0.00	0.00	0.00	0.00	0.00	
312223031	25935 ZAMORA AVE	87.50	87.50	9.00	9.00	0.00	0.00	0.00	0.00	0.00	0.00	0.00	0.00	
312223032	25925 ZAMORA AVE	87.50	87.50	9.00	9.00	0.00	0.00	0.00	0.00	0.00	0.00	0.00	0.00	
312223033	25915 ZAMORA AVE	87.50	87.50	9.00	9.00	0.00	0.00	0.00	0.00	0.00	0.00	0.00	0.00	
312223034	25905 ZAMORA AVE	87.50	87.50	9.00	9.00	0.00	0.00	0.00	0.00	0.00	0.00	0.00	0.00	
312223035	25910 YANEZ TRAIL RD	87.50	87.50	9.00	9.00	0.00	0.00	0.00	0.00	0.00	0.00	0.00	0.00	
312223036	25920 YANEZ TRAIL RD	87.50	87.50	9.00	9.00	0.00	0.00	0.00	0.00	0.00	0.00	0.00	0.00	
312223037	25930 YANEZ TRAIL RD	87.50	87.50	9.00	9.00	0.00	0.00	0.00	0.00	0.00	0.00	0.00	0.00	
312223038	25940 YANEZ TRAIL RD	87.50	87.50	9.00	9.00	0.00	0.00	0.00	0.00	0.00	0.00	0.00	0.00	
312223039	25950 YANEZ TRAIL RD	87.50	87.50	9.00	9.00	0.00	0.00	0.00	0.00	0.00	0.00	0.00	0.00	
312224001	25965 YANEZ TRAIL RD	87.50	87.50	9.00	9.00	0.00	0.00	0.00	0.00	0.00	0.00	0.00	0.00	
312224002	25955 YANEZ TRAIL RD	87.50	87.50	9.00	9.00	0.00	0.00	0.00	0.00	0.00	0.00	0.00	0.00	
312224003	25943 YANEZ TRAIL RD	87.50	87.50	9.00	9.00	0.00	0.00	0.00	0.00	0.00	0.00	0.00	0.00	
312224004	25931 YANEZ TRAIL RD	87.50	87.50	9.00	9.00	0.00	0.00	0.00	0.00	0.00	0.00	0.00	0.00	
312224005	25921 YANEZ TRAIL RD	87.50	87.50	9.00	9.00	0.00	0.00	0.00	0.00	0.00	0.00	0.00	0.00	
312224006	25911 YANEZ TRAIL RD	87.50	87.50	9.00	9.00	0.00	0.00	0.00	0.00	0.00	0.00	0.00	0.00	
312224007	25910 XANA WAY	87.50	87.50	9.00	9.00	0.00	0.00	0.00	0.00	0.00	0.00	0.00	0.00	
312224008	25920 XANA WAY	87.50	87.50	9.00	9.00	0.00	0.00	0.00	0.00	0.00	0.00	0.00	0.00	
312224009	25940 XANA WAY	87.50	87.50	9.00	9.00	0.00	0.00	0.00	0.00	0.00	0.00	0.00	0.00	
312224010	25960 XANA WAY	87.50	87.50	9.00	9.00	0.00	0.00	0.00	0.00	0.00	0.00	0.00	0.00	
312224011	25955 XANA WAY	87.50	87.50	9.00	9.00	0.00	0.00	0.00	0.00	0.00	0.00	0.00	0.00	
312224012	25945 XANA WAY	87.50	87.50	9.00	9.00	0.00	0.00	0.00	0.00	0.00	0.00	0.00	0.00	
312224013	25935 XANA WAY	87.50	87.50	9.00	9.00	0.00	0.00	0.00	0.00	0.00	0.00	0.00	0.00	
312224014	25921 XANA WAY	87.50	87.50	9.00	9.00	0.00	0.00	0.00	0.00	0.00	0.00	0.00	0.00	
312224015	25911 XANA WAY	87.50	87.50	9.00	9.00	0.00	0.00	0.00	0.00	0.00	0.00	0.00	0.00	
312231001	16750 CALLE PINATA	87.50	87.50	9.00	9.00	0.00	0.00	0.00	0.00	0.00	0.00	0.00	0.00	
312231002	16760 CALLE PINATA	87.50	87.50	9.00	9.00	0.00	0.00	0.00	0.00	0.00	0.00	0.00	0.00	
312231003	16770 CALLE PINATA ST	87.50	87.50	9.00	9.00	0.00	0.00	0.00	0.00	0.00	0.00	0.00	0.00	
312231004	16780 CALLE PINATA	87.50	87.50	9.00	9.00	0.00	0.00	0.00	0.00	0.00	0.00	0.00	0.00	
312232001	25770 VIA QUINTO ST	87.50	87.50	9.00	9.00	0.00	0.00	0.00	0.00	0.00	0.00	0.00	0.00	
312232002	25780 VIA QUINTO ST	87.50	87.50	9.00	9.00	0.00	0.00	0.00	0.00	0.00	0.00	0.00	0.00	
312232003	25790 VIA QUINTO ST	87.50	87.50	9.00	9.00	0.00	0.00	0.00	0.00	0.00	0.00	0.00	0.00	
312232004	25800 VIA QUINTO ST	87.50	87.50	9.00	9.00	0.00	0.00	0.00	0.00	0.00	0.00	0.00	0.00	

MORENO VALLEY COMMUNITY SERVICES DISTRICT
FISCAL YEAR 2015/16 MAXIMUM AND APPLIED PARCEL TAXES/CHARGES

ASSESSOR'S PARCEL NUMBER	SITUS ADDRESS	ZONE A		ZONE C		ZONE D		ZONE E		ZONE M		ZONE S		TRACT NUMBER
		MAXIMUM	APPLIED	MAXIMUM	APPLIED	MAXIMUM	APPLIED	MAXIMUM	APPLIED	MAXIMUM	APPLIED	MAXIMUM	APPLIED	
312232005	25810 VIA QUINTO ST	87.50	87.50	9.00	9.00	0.00	0.00	0.00	0.00	0.00	0.00	0.00	0.00	
312232006	25820 VIA QUINTO ST	87.50	87.50	9.00	9.00	0.00	0.00	0.00	0.00	0.00	0.00	0.00	0.00	
312232007	25830 VIA QUINTO ST	87.50	87.50	9.00	9.00	0.00	0.00	0.00	0.00	0.00	0.00	0.00	0.00	
312232008	16769 CALLE PINATA ST	87.50	87.50	9.00	9.00	0.00	0.00	0.00	0.00	0.00	0.00	0.00	0.00	
312232009	16759 CALLE PINATA ST	87.50	87.50	9.00	9.00	0.00	0.00	0.00	0.00	0.00	0.00	0.00	0.00	
312232010	16749 CALLE PINATA	87.50	87.50	9.00	9.00	0.00	0.00	0.00	0.00	0.00	0.00	0.00	0.00	
312232011	25865 VIA TEJON AVE	87.50	87.50	9.00	9.00	0.00	0.00	0.00	0.00	0.00	0.00	0.00	0.00	
312232012	25855 VIA TEJON AVE	87.50	87.50	9.00	9.00	0.00	0.00	0.00	0.00	0.00	0.00	0.00	0.00	
312232013	25845 VIA TEJON AVE	87.50	87.50	9.00	9.00	0.00	0.00	0.00	0.00	0.00	0.00	0.00	0.00	
312232014	25835 VIA TEJON AVE	87.50	87.50	9.00	9.00	0.00	0.00	0.00	0.00	0.00	0.00	0.00	0.00	
312232015	25825 VIA TEJON AVE	87.50	87.50	9.00	9.00	0.00	0.00	0.00	0.00	0.00	0.00	0.00	0.00	
312232016	25815 VIA TEJON AVE	87.50	87.50	9.00	9.00	0.00	0.00	0.00	0.00	0.00	0.00	0.00	0.00	
312232017	25805 VIA TEJON AVE	87.50	87.50	9.00	9.00	0.00	0.00	0.00	0.00	0.00	0.00	0.00	0.00	
312232018	25795 VIA TEJON AVE	87.50	87.50	9.00	9.00	0.00	0.00	0.00	0.00	0.00	0.00	0.00	0.00	
312232019	25785 VIA TEJON AVE	87.50	87.50	9.00	9.00	0.00	0.00	0.00	0.00	0.00	0.00	0.00	0.00	
312232020	25775 VIA TEJON AVE	87.50	87.50	9.00	9.00	0.00	0.00	0.00	0.00	0.00	0.00	0.00	0.00	
312232021	25765 VIA TEJON AVE	87.50	87.50	9.00	9.00	0.00	0.00	0.00	0.00	0.00	0.00	0.00	0.00	
312232022	25755 VIA TEJON AVE	87.50	87.50	9.00	9.00	0.00	0.00	0.00	0.00	0.00	0.00	0.00	0.00	
312232023	25760 VIA SALERNO CT	87.50	87.50	9.00	9.00	0.00	0.00	0.00	0.00	0.00	0.00	0.00	0.00	
312232024	25770 VIA SALERNO CT	87.50	87.50	9.00	9.00	0.00	0.00	0.00	0.00	0.00	0.00	0.00	0.00	
312232025	25780 VIA SALERNO CT	87.50	87.50	9.00	9.00	0.00	0.00	0.00	0.00	0.00	0.00	0.00	0.00	
312232026	25790 VIA SALERNO CT	87.50	87.50	9.00	9.00	0.00	0.00	0.00	0.00	0.00	0.00	0.00	0.00	
312232027	25800 VIA SALERNO CT	87.50	87.50	9.00	9.00	0.00	0.00	0.00	0.00	0.00	0.00	0.00	0.00	
312232028	25810 VIA SALERNO CT	87.50	87.50	9.00	9.00	0.00	0.00	0.00	0.00	0.00	0.00	0.00	0.00	
312232029	25820 VIA SALERNO CT	87.50	87.50	9.00	9.00	0.00	0.00	0.00	0.00	0.00	0.00	0.00	0.00	
312232030	25830 VIA SALERNO CT	87.50	87.50	9.00	9.00	0.00	0.00	0.00	0.00	0.00	0.00	0.00	0.00	
312232031	25825 VIA SALERNO CT	87.50	87.50	9.00	9.00	0.00	0.00	0.00	0.00	0.00	0.00	0.00	0.00	
312232032	25815 VIA SALERNO CT	87.50	87.50	9.00	9.00	0.00	0.00	0.00	0.00	0.00	0.00	0.00	0.00	
312232033	25805 VIA SALERNO CT	87.50	87.50	9.00	9.00	0.00	0.00	0.00	0.00	0.00	0.00	0.00	0.00	
312232034	25795 VIA SALERNO CT	87.50	87.50	9.00	9.00	0.00	0.00	0.00	0.00	0.00	0.00	0.00	0.00	
312232035	25785 VIA SALERNO CT	87.50	87.50	9.00	9.00	0.00	0.00	0.00	0.00	0.00	0.00	0.00	0.00	
312232036	25775 VIA SALERNO CT	87.50	87.50	9.00	9.00	0.00	0.00	0.00	0.00	0.00	0.00	0.00	0.00	
312232037	25765 VIA SALERNO CT	87.50	87.50	9.00	9.00	0.00	0.00	0.00	0.00	0.00	0.00	0.00	0.00	
312233001	16765 ARROYO PARK DR	87.50	87.50	9.00	9.00	0.00	0.00	0.00	0.00	0.00	0.00	0.00	0.00	
312233002	16755 ARROYO PARK DR	87.50	87.50	9.00	9.00	0.00	0.00	0.00	0.00	0.00	0.00	0.00	0.00	
312233003	16745 ARROYO PARK DR	87.50	87.50	9.00	9.00	0.00	0.00	0.00	0.00	0.00	0.00	0.00	0.00	
312233004	16735 ARROYO PARK DR	87.50	87.50	9.00	9.00	0.00	0.00	0.00	0.00	0.00	0.00	0.00	0.00	

MORENO VALLEY COMMUNITY SERVICES DISTRICT
FISCAL YEAR 2015/16 MAXIMUM AND APPLIED PARCEL TAXES/CHARGES

ASSESSOR'S PARCEL NUMBER	SITUS ADDRESS	ZONE A		ZONE C		ZONE D		ZONE E		ZONE M		ZONE S		TRACT NUMBER
		MAXIMUM	APPLIED	MAXIMUM	APPLIED	MAXIMUM	APPLIED	MAXIMUM	APPLIED	MAXIMUM	APPLIED	MAXIMUM	APPLIED	
312233005	16725 ARROYO PARK DR	87.50	87.50	9.00	9.00	0.00	0.00	0.00	0.00	0.00	0.00	0.00	0.00	
312233006	16715 ARROYO PARK DR	87.50	87.50	9.00	9.00	0.00	0.00	0.00	0.00	0.00	0.00	0.00	0.00	
312233007	16705 ARROYO PARK DR	87.50	87.50	9.00	9.00	0.00	0.00	0.00	0.00	0.00	0.00	0.00	0.00	
312233008	16695 ARROYO PARK DR	87.50	87.50	9.00	9.00	0.00	0.00	0.00	0.00	0.00	0.00	0.00	0.00	
312233009	16685 ARROYO PARK DR	87.50	87.50	9.00	9.00	0.00	0.00	0.00	0.00	0.00	0.00	0.00	0.00	
312233010	25764 VIA HAMACA AVE	87.50	87.50	9.00	9.00	0.00	0.00	0.00	0.00	0.00	0.00	0.00	0.00	
312233011	25754 VIA HAMACA AVE	87.50	87.50	9.00	9.00	0.00	0.00	0.00	0.00	0.00	0.00	0.00	0.00	
312233012	25744 VIA HAMACA AVE	87.50	87.50	9.00	9.00	0.00	0.00	0.00	0.00	0.00	0.00	0.00	0.00	
312233013	25739 VIA WANDA PL	87.50	87.50	9.00	9.00	0.00	0.00	0.00	0.00	0.00	0.00	0.00	0.00	
312233014	25729 VIA WANDA PL	87.50	87.50	9.00	9.00	0.00	0.00	0.00	0.00	0.00	0.00	0.00	0.00	
312233015	25719 VIA WANDA PL	87.50	87.50	9.00	9.00	0.00	0.00	0.00	0.00	0.00	0.00	0.00	0.00	
312233016	25720 VIA WANDA PL	87.50	87.50	9.00	9.00	0.00	0.00	0.00	0.00	0.00	0.00	0.00	0.00	
312233020	25780 VIA HAMACA AVE	87.50	87.50	9.00	9.00	0.00	0.00	0.00	0.00	0.00	0.00	0.00	0.00	
312233021	25790 VIA HAMACA AVE	87.50	87.50	9.00	9.00	0.00	0.00	0.00	0.00	0.00	0.00	0.00	0.00	
312233022	25800 VIA HAMACA AVE	87.50	87.50	9.00	9.00	0.00	0.00	0.00	0.00	0.00	0.00	0.00	0.00	
312233023	25810 VIA HAMACA AVE	87.50	87.50	9.00	9.00	0.00	0.00	0.00	0.00	0.00	0.00	0.00	0.00	
312233024	25820 VIA HAMACA AVE	87.50	87.50	9.00	9.00	0.00	0.00	0.00	0.00	0.00	0.00	0.00	0.00	
312233025	25830 VIA HAMACA AVE	87.50	87.50	9.00	9.00	0.00	0.00	0.00	0.00	0.00	0.00	0.00	0.00	
312233026	25840 VIA HAMACA AVE	87.50	87.50	9.00	9.00	0.00	0.00	0.00	0.00	0.00	0.00	0.00	0.00	
312233027	25850 VIA HAMACA AVE	87.50	87.50	9.00	9.00	0.00	0.00	0.00	0.00	0.00	0.00	0.00	0.00	
312233028	25860 VIA HAMACA AVE	87.50	87.50	9.00	9.00	0.00	0.00	0.00	0.00	0.00	0.00	0.00	0.00	
312233029	25870 VIA HAMACA AVE	87.50	87.50	9.00	9.00	0.00	0.00	0.00	0.00	0.00	0.00	0.00	0.00	
312233030	25750 VIA WANDA PL	87.50	87.50	9.00	9.00	0.00	0.00	0.00	0.00	0.00	0.00	0.00	0.00	
312233031	25760 VIA WANDA PL	87.50	87.50	9.00	9.00	0.00	0.00	0.00	0.00	0.00	0.00	0.00	0.00	
312233032	25770 VIA WANDA PL	87.50	87.50	9.00	9.00	0.00	0.00	0.00	0.00	0.00	0.00	0.00	0.00	
312234001	25890 VIA HAMACA AVE	87.50	87.50	9.00	9.00	0.00	0.00	0.00	0.00	0.00	0.00	0.00	0.00	
312234002	25900 VIA HAMACA AVE	87.50	87.50	9.00	9.00	0.00	0.00	0.00	0.00	0.00	0.00	0.00	0.00	
312234003	25910 VIA HAMACA AVE	87.50	87.50	9.00	9.00	0.00	0.00	0.00	0.00	0.00	0.00	0.00	0.00	
312234004	25920 VIA HAMACA AVE	87.50	87.50	9.00	9.00	0.00	0.00	0.00	0.00	0.00	0.00	0.00	0.00	
312234005	25915 VIA HAMACA AVE	87.50	87.50	9.00	9.00	0.00	0.00	0.00	0.00	0.00	0.00	0.00	0.00	
312234006	25905 VIA HAMACA AVE	87.50	87.50	9.00	9.00	0.00	0.00	0.00	0.00	0.00	0.00	0.00	0.00	
312234007	25895 VIA HAMACA AVE	87.50	87.50	9.00	9.00	0.00	0.00	0.00	0.00	0.00	0.00	0.00	0.00	
312234008	25885 VIA HAMACA AVE	87.50	87.50	9.00	9.00	0.00	0.00	0.00	0.00	0.00	0.00	0.00	0.00	
312234009	25875 VIA HAMACA AVE	87.50	87.50	9.00	9.00	0.00	0.00	0.00	0.00	0.00	0.00	0.00	0.00	
312234010	25865 VIA HAMACA AVE	87.50	87.50	9.00	9.00	0.00	0.00	0.00	0.00	0.00	0.00	0.00	0.00	
312234011	25855 VIA HAMACA AVE	87.50	87.50	9.00	9.00	0.00	0.00	0.00	0.00	0.00	0.00	0.00	0.00	
312234012	25845 VIA HAMACA AVE	87.50	87.50	9.00	9.00	0.00	0.00	0.00	0.00	0.00	0.00	0.00	0.00	

MORENO VALLEY COMMUNITY SERVICES DISTRICT
FISCAL YEAR 2015/16 MAXIMUM AND APPLIED PARCEL TAXES/CHARGES

ASSESSOR'S PARCEL NUMBER	SITUS ADDRESS	ZONE A		ZONE C		ZONE D		ZONE E		ZONE M		ZONE S		TRACT NUMBER
		MAXIMUM	APPLIED	MAXIMUM	APPLIED	MAXIMUM	APPLIED	MAXIMUM	APPLIED	MAXIMUM	APPLIED	MAXIMUM	APPLIED	
312234013	25835 VIA HAMACA AVE	87.50	87.50	9.00	9.00	0.00	0.00	0.00	0.00	0.00	0.00	0.00	0.00	
312234014	25825 VIA HAMACA AVE	87.50	87.50	9.00	9.00	0.00	0.00	0.00	0.00	0.00	0.00	0.00	0.00	
312234015	25815 VIA HAMACA AVE	87.50	87.50	9.00	9.00	0.00	0.00	0.00	0.00	0.00	0.00	0.00	0.00	
312234016	25805 VIA HAMACA AVE	87.50	87.50	9.00	9.00	0.00	0.00	0.00	0.00	0.00	0.00	0.00	0.00	
312234017	25795 VIA HAMACA AVE	87.50	87.50	9.00	9.00	0.00	0.00	0.00	0.00	0.00	0.00	0.00	0.00	
312234018	25785 VIA HAMACA AVE	87.50	87.50	9.00	9.00	0.00	0.00	0.00	0.00	0.00	0.00	0.00	0.00	
312234019	25775 VIA HAMACA AVE	87.50	87.50	9.00	9.00	0.00	0.00	0.00	0.00	0.00	0.00	0.00	0.00	
312234020	25765 VIA HAMACA AVE	87.50	87.50	9.00	9.00	0.00	0.00	0.00	0.00	0.00	0.00	0.00	0.00	
312234021	25786 VIA TEJON AVE	87.50	87.50	9.00	9.00	0.00	0.00	0.00	0.00	0.00	0.00	0.00	0.00	
312234022	25796 VIA TEJON AVE	87.50	87.50	9.00	9.00	0.00	0.00	0.00	0.00	0.00	0.00	0.00	0.00	
312234023	25806 VIA TEJON AVE	87.50	87.50	9.00	9.00	0.00	0.00	0.00	0.00	0.00	0.00	0.00	0.00	
312234024	25812 VIA TEJON AVE	87.50	87.50	9.00	9.00	0.00	0.00	0.00	0.00	0.00	0.00	0.00	0.00	
312234025	25818 VIA TEJON AVE	87.50	87.50	9.00	9.00	0.00	0.00	0.00	0.00	0.00	0.00	0.00	0.00	
312234026	25826 VIA TEJON AVE	87.50	87.50	9.00	9.00	0.00	0.00	0.00	0.00	0.00	0.00	0.00	0.00	
312234027	25834 VIA TEJON AVE	87.50	87.50	9.00	9.00	0.00	0.00	0.00	0.00	0.00	0.00	0.00	0.00	
312234028	25870 VIA ZURITA CT	87.50	87.50	9.00	9.00	0.00	0.00	0.00	0.00	0.00	0.00	0.00	0.00	
312234029	25880 VIA ZURITA CT	87.50	87.50	9.00	9.00	0.00	0.00	0.00	0.00	0.00	0.00	0.00	0.00	
312234030	25890 VIA ZURITA CT	87.50	87.50	9.00	9.00	0.00	0.00	0.00	0.00	0.00	0.00	0.00	0.00	
312234031	25900 VIA ZURITA CT	87.50	87.50	9.00	9.00	0.00	0.00	0.00	0.00	0.00	0.00	0.00	0.00	
312234032	25909 VIA ZURITA CT	87.50	87.50	9.00	9.00	0.00	0.00	0.00	0.00	0.00	0.00	0.00	0.00	
312234033	25899 VIA ZURITA CT	87.50	87.50	9.00	9.00	0.00	0.00	0.00	0.00	0.00	0.00	0.00	0.00	
312234034	25889 VIA ZURITA CT	87.50	87.50	9.00	9.00	0.00	0.00	0.00	0.00	0.00	0.00	0.00	0.00	
312234035	25879 VIA ZURITA CT	87.50	87.50	9.00	9.00	0.00	0.00	0.00	0.00	0.00	0.00	0.00	0.00	
312234036	25869 VIA ZURITA CT	87.50	87.50	9.00	9.00	0.00	0.00	0.00	0.00	0.00	0.00	0.00	0.00	
312234037	25870 VIA XAVIER	87.50	87.50	9.00	9.00	0.00	0.00	0.00	0.00	0.00	0.00	0.00	0.00	
312234038	25880 VIA XAVIER	87.50	87.50	9.00	9.00	0.00	0.00	0.00	0.00	0.00	0.00	0.00	0.00	
312241001	16790 CALLE PINATA	87.50	87.50	9.00	9.00	0.00	0.00	0.00	0.00	0.00	0.00	0.00	0.00	
312241002	16800 CALLE PINATA	87.50	87.50	9.00	9.00	0.00	0.00	0.00	0.00	0.00	0.00	0.00	0.00	
312241003	16810 CALLE PINATA	87.50	87.50	9.00	9.00	0.00	0.00	0.00	0.00	0.00	0.00	0.00	0.00	
312241004	16820 CALLE PINATA	87.50	87.50	9.00	9.00	0.00	0.00	0.00	0.00	0.00	0.00	0.00	0.00	
312241005	16830 CALLE PINATA	87.50	87.50	9.00	9.00	0.00	0.00	0.00	0.00	0.00	0.00	0.00	0.00	
312241006	16840 CALLE PINATA	87.50	87.50	9.00	9.00	0.00	0.00	0.00	0.00	0.00	0.00	0.00	0.00	
312241007	16850 CALLE PINATA	87.50	87.50	9.00	9.00	0.00	0.00	0.00	0.00	0.00	0.00	0.00	0.00	
312241008	16860 CALLE PINATA	87.50	87.50	9.00	9.00	0.00	0.00	0.00	0.00	0.00	0.00	0.00	0.00	
312241009	16870 CALLE PINATA	87.50	87.50	9.00	9.00	0.00	0.00	0.00	0.00	0.00	0.00	0.00	0.00	
312241010	16880 CALLE PINATA	87.50	87.50	9.00	9.00	0.00	0.00	0.00	0.00	0.00	0.00	0.00	0.00	
312242001	16879 CALLE PINATA	87.50	87.50	9.00	9.00	0.00	0.00	0.00	0.00	0.00	0.00	0.00	0.00	

MORENO VALLEY COMMUNITY SERVICES DISTRICT
FISCAL YEAR 2015/16 MAXIMUM AND APPLIED PARCEL TAXES/CHARGES

ASSESSOR'S PARCEL NUMBER	SITUS ADDRESS	ZONE A		ZONE C		ZONE D		ZONE E		ZONE M		ZONE S		TRACT NUMBER
		MAXIMUM	APPLIED	MAXIMUM	APPLIED	MAXIMUM	APPLIED	MAXIMUM	APPLIED	MAXIMUM	APPLIED	MAXIMUM	APPLIED	
312242002	16869 CALLE PINATA	87.50	87.50	9.00	9.00	0.00	0.00	0.00	0.00	0.00	0.00	0.00	0.00	
312242003	16859 CALLE PINATA	87.50	87.50	9.00	9.00	0.00	0.00	0.00	0.00	0.00	0.00	0.00	0.00	
312242004	16849 CALLE PINATA	87.50	87.50	9.00	9.00	0.00	0.00	0.00	0.00	0.00	0.00	0.00	0.00	
312242005	16839 CALLE PINATA	87.50	87.50	9.00	9.00	0.00	0.00	0.00	0.00	0.00	0.00	0.00	0.00	
312242006	16829 CALLE PINATA	87.50	87.50	9.00	9.00	0.00	0.00	0.00	0.00	0.00	0.00	0.00	0.00	
312242007	16819 CALLE PINATA	87.50	87.50	9.00	9.00	0.00	0.00	0.00	0.00	0.00	0.00	0.00	0.00	
312242008	16809 CALLE PINATA	87.50	87.50	9.00	9.00	0.00	0.00	0.00	0.00	0.00	0.00	0.00	0.00	
312242009	16799 CALLE PINATA	87.50	87.50	9.00	9.00	0.00	0.00	0.00	0.00	0.00	0.00	0.00	0.00	
312242010	16789 CALLE PINATA	87.50	87.50	9.00	9.00	0.00	0.00	0.00	0.00	0.00	0.00	0.00	0.00	
312242011	25825 VIA QUINTO ST	87.50	87.50	9.00	9.00	0.00	0.00	0.00	0.00	0.00	0.00	0.00	0.00	
312242012	25815 VIA QUINTO ST	87.50	87.50	9.00	9.00	0.00	0.00	0.00	0.00	0.00	0.00	0.00	0.00	
312242013	25805 VIA QUINTO ST	87.50	87.50	9.00	9.00	0.00	0.00	0.00	0.00	0.00	0.00	0.00	0.00	
312242014	25795 VIA QUINTO ST	87.50	87.50	9.00	9.00	0.00	0.00	0.00	0.00	0.00	0.00	0.00	0.00	
312242015	25785 VIA QUINTO ST	87.50	87.50	9.00	9.00	0.00	0.00	0.00	0.00	0.00	0.00	0.00	0.00	
312242016	25775 VIA QUINTO ST	87.50	87.50	9.00	9.00	0.00	0.00	0.00	0.00	0.00	0.00	0.00	0.00	
312242017	25780 VIA JACARA CT	87.50	87.50	9.00	9.00	0.00	0.00	0.00	0.00	0.00	0.00	0.00	0.00	
312242018	25790 VIA JACARA CT	87.50	87.50	9.00	9.00	0.00	0.00	0.00	0.00	0.00	0.00	0.00	0.00	
312242019	25800 VIA JACARA CT	87.50	87.50	9.00	9.00	0.00	0.00	0.00	0.00	0.00	0.00	0.00	0.00	
312242020	25810 VIA JACARA CT	87.50	87.50	9.00	9.00	0.00	0.00	0.00	0.00	0.00	0.00	0.00	0.00	
312242021	25820 VIA JACARA CT	87.50	87.50	9.00	9.00	0.00	0.00	0.00	0.00	0.00	0.00	0.00	0.00	
312242022	25815 VIA JACARA CT	87.50	87.50	9.00	9.00	0.00	0.00	0.00	0.00	0.00	0.00	0.00	0.00	
312242023	25805 VIA JACARA CT	87.50	87.50	9.00	9.00	0.00	0.00	0.00	0.00	0.00	0.00	0.00	0.00	
312242024	25795 VIA JACARA CT	87.50	87.50	9.00	9.00	0.00	0.00	0.00	0.00	0.00	0.00	0.00	0.00	
312242025	25785 VIA JACARA CT	87.50	87.50	9.00	9.00	0.00	0.00	0.00	0.00	0.00	0.00	0.00	0.00	
312242026	16870 ARROYO PARK DR	87.50	87.50	9.00	9.00	0.00	0.00	0.00	0.00	0.00	0.00	0.00	0.00	
312242027	16880 ARROYO PARK DR	87.50	87.50	9.00	9.00	0.00	0.00	0.00	0.00	0.00	0.00	0.00	0.00	
312242028	16890 ARROYO PARK DR	87.50	87.50	9.00	9.00	0.00	0.00	0.00	0.00	0.00	0.00	0.00	0.00	
312243001	16855 ARROYO PARK DR	87.50	87.50	9.00	9.00	0.00	0.00	0.00	0.00	0.00	0.00	0.00	0.00	
312243002	16845 ARROYO PARK DR	87.50	87.50	9.00	9.00	0.00	0.00	0.00	0.00	0.00	0.00	0.00	0.00	
312243003	16835 ARROYO PARK DR	87.50	87.50	9.00	9.00	0.00	0.00	0.00	0.00	0.00	0.00	0.00	0.00	
312243004	16825 ARROYO PARK DR	87.50	87.50	9.00	9.00	0.00	0.00	0.00	0.00	0.00	0.00	0.00	0.00	
312243005	16815 ARROYO PARK DR	87.50	87.50	9.00	9.00	0.00	0.00	0.00	0.00	0.00	0.00	0.00	0.00	
312243006	16805 ARROYO PARK DR	87.50	87.50	9.00	9.00	0.00	0.00	0.00	0.00	0.00	0.00	0.00	0.00	
312243007	16795 ARROYO PARK DR	87.50	87.50	9.00	9.00	0.00	0.00	0.00	0.00	0.00	0.00	0.00	0.00	
312243008	16785 ARROYO PARK DR	87.50	87.50	9.00	9.00	0.00	0.00	0.00	0.00	0.00	0.00	0.00	0.00	
312243009	16775 ARROYO PARK DR	87.50	87.50	9.00	9.00	0.00	0.00	0.00	0.00	0.00	0.00	0.00	0.00	
312250016		87.50	87.50	9.00	9.00	0.00	0.00	0.00	0.00	0.00	0.00	0.00	0.00	

MORENO VALLEY COMMUNITY SERVICES DISTRICT
FISCAL YEAR 2015/16 MAXIMUM AND APPLIED PARCEL TAXES/CHARGES

ASSESSOR'S PARCEL NUMBER	SITUS ADDRESS	ZONE A		ZONE C		ZONE D		ZONE E		ZONE M		ZONE S		TRACT NUMBER
		MAXIMUM	APPLIED	MAXIMUM	APPLIED	MAXIMUM	APPLIED	MAXIMUM	APPLIED	MAXIMUM	APPLIED	MAXIMUM	APPLIED	
312250017	25430 EDWIN RD	87.50	87.50	9.00	9.00	0.00	0.00	0.00	0.00	0.00	0.00	0.00	0.00	
312250020	25435 MARIPOSA AVE	87.50	87.50	9.00	9.00	0.00	0.00	0.00	0.00	0.00	0.00	0.00	0.00	
312250021	17007 KITCHING ST	87.50	87.50	9.00	9.00	0.00	0.00	0.00	0.00	0.00	0.00	0.00	0.00	
312250030	17300 PERRIS BLV	87.50	87.50	9.00	9.00	0.00	0.00	0.00	0.00	0.00	0.00	0.00	0.00	
312250031		87.50	87.50	9.00	9.00	0.00	0.00	0.00	0.00	0.00	0.00	0.00	0.00	
312250032		87.50	87.50	9.00	9.00	0.00	0.00	0.00	0.00	0.00	0.00	0.00	0.00	
312250036	17250 PERRIS BLV	87.50	87.50	9.00	9.00	0.00	0.00	0.00	0.00	0.00	0.00	0.00	0.00	
312250038	17250 PERRIS BLV	87.50	87.50	9.00	9.00	0.00	0.00	0.00	0.00	0.00	0.00	0.00	0.00	
312250043	17500 PERRIS BLV	87.50	87.50	9.00	9.00	0.00	0.00	0.00	0.00	0.00	0.00	0.00	0.00	
312250046	17800 PERRIS BLV	87.50	87.50	9.00	9.00	0.00	0.00	0.00	0.00	3967.37	3938.62	0.00	0.00	
312250049	17100 PERRIS BLV	87.50	87.50	9.00	9.00	0.00	0.00	0.00	0.00	266.98	134.82	0.00	0.00	
312250050		87.50	87.50	9.00	9.00	0.00	0.00	0.00	0.00	0.00	0.00	0.00	0.00	
312260017		87.50	87.50	9.00	9.00	0.00	0.00	0.00	0.00	0.00	0.00	0.00	0.00	
312270001		87.50	87.50	9.00	9.00	0.00	0.00	0.00	0.00	0.00	0.00	0.00	0.00	
312270012	25065 GLOBE ST	87.50	87.50	9.00	9.00	0.00	0.00	0.00	0.00	0.00	0.00	0.00	0.00	
312270035	25100 GLOBE ST	87.50	87.50	9.00	9.00	0.00	0.00	0.00	0.00	0.00	0.00	0.00	0.00	
312270036	25300 GLOBE ST	87.50	87.50	9.00	9.00	0.00	0.00	0.00	0.00	2840.71	2820.12	0.00	0.00	
312270038		87.50	87.50	9.00	9.00	0.00	0.00	0.00	0.00	0.00	0.00	0.00	0.00	
312280001	25990 AVENIDA DE PLATA	87.50	87.50	9.00	9.00	0.00	0.00	0.00	0.00	0.00	0.00	0.00	0.00	30319
312280002	25982 AVENIDA DE PLATA	87.50	87.50	9.00	9.00	0.00	0.00	0.00	0.00	0.00	0.00	0.00	0.00	30319
312280003	25974 AVENIDA DE PLATA	87.50	87.50	9.00	9.00	0.00	0.00	0.00	0.00	0.00	0.00	0.00	0.00	30319
312280004	17266 CALLE RIO VISTA	87.50	87.50	9.00	9.00	0.00	0.00	0.00	0.00	0.00	0.00	0.00	0.00	30319
312280005	17258 CALLE RIO VISTA	87.50	87.50	9.00	9.00	0.00	0.00	0.00	0.00	0.00	0.00	0.00	0.00	30319
312280006	17250 CALLE RIO VISTA	87.50	87.50	9.00	9.00	0.00	0.00	0.00	0.00	0.00	0.00	0.00	0.00	30319
312280007	17251 CALLE RIO VISTA	87.50	87.50	9.00	9.00	0.00	0.00	0.00	0.00	0.00	0.00	0.00	0.00	30319
312280008	17259 CALLE RIO VISTA	87.50	87.50	9.00	9.00	0.00	0.00	0.00	0.00	0.00	0.00	0.00	0.00	30319
312280009	17267 CALLE RIO VISTA	87.50	87.50	9.00	9.00	0.00	0.00	0.00	0.00	0.00	0.00	0.00	0.00	30319
312280010	17275 CALLE RIO VISTA	87.50	87.50	9.00	9.00	0.00	0.00	0.00	0.00	0.00	0.00	0.00	0.00	30319
312280011	17283 CALLE RIO VISTA	87.50	87.50	9.00	9.00	0.00	0.00	0.00	0.00	0.00	0.00	0.00	0.00	30319
312280012	17291 CALLE RIO VISTA	87.50	87.50	9.00	9.00	0.00	0.00	0.00	0.00	0.00	0.00	0.00	0.00	30319
312280013	17299 CALLE RIO VISTA	87.50	87.50	9.00	9.00	0.00	0.00	0.00	0.00	0.00	0.00	0.00	0.00	30319
312280014	17307 CALLE RIO VISTA	87.50	87.50	9.00	9.00	0.00	0.00	0.00	0.00	0.00	0.00	0.00	0.00	30319
312280015	17315 CALLE RIO VISTA	87.50	87.50	9.00	9.00	0.00	0.00	0.00	0.00	0.00	0.00	0.00	0.00	30319
312280016	17323 CALLE RIO VISTA	87.50	87.50	9.00	9.00	0.00	0.00	0.00	0.00	0.00	0.00	0.00	0.00	30319
312280017	17331 CALLE RIO VISTA	87.50	87.50	9.00	9.00	0.00	0.00	0.00	0.00	0.00	0.00	0.00	0.00	30319
312280018	17339 CALLE RIO VISTA	87.50	87.50	9.00	9.00	0.00	0.00	0.00	0.00	0.00	0.00	0.00	0.00	30319
312280019	17347 CALLE RIO VISTA	87.50	87.50	9.00	9.00	0.00	0.00	0.00	0.00	0.00	0.00	0.00	0.00	30319

MORENO VALLEY COMMUNITY SERVICES DISTRICT
FISCAL YEAR 2015/16 MAXIMUM AND APPLIED PARCEL TAXES/CHARGES

ASSESSOR'S PARCEL NUMBER	SITUS ADDRESS	ZONE A		ZONE C		ZONE D		ZONE E		ZONE M		ZONE S		TRACT NUMBER
		MAXIMUM	APPLIED	MAXIMUM	APPLIED	MAXIMUM	APPLIED	MAXIMUM	APPLIED	MAXIMUM	APPLIED	MAXIMUM	APPLIED	
312280020	17355 CALLE RIO VISTA	87.50	87.50	9.00	9.00	0.00	0.00	0.00	0.00	0.00	0.00	0.00	0.00	30319
312280021	17363 CALLE RIO VISTA	87.50	87.50	9.00	9.00	0.00	0.00	0.00	0.00	0.00	0.00	0.00	0.00	30319
312281001	25994 FUENTE CT	87.50	87.50	9.00	9.00	0.00	0.00	0.00	0.00	0.00	0.00	0.00	0.00	30319
312281002	25986 FUENTE CT	87.50	87.50	9.00	9.00	0.00	0.00	0.00	0.00	0.00	0.00	0.00	0.00	30319
312281003	25978 FUENTE CT	87.50	87.50	9.00	9.00	0.00	0.00	0.00	0.00	0.00	0.00	0.00	0.00	30319
312281004	25970 FUENTE CT	87.50	87.50	9.00	9.00	0.00	0.00	0.00	0.00	0.00	0.00	0.00	0.00	30319
312281005	25962 FUENTE CT	87.50	87.50	9.00	9.00	0.00	0.00	0.00	0.00	0.00	0.00	0.00	0.00	30319
312281006	25954 FUENTE CT	87.50	87.50	9.00	9.00	0.00	0.00	0.00	0.00	0.00	0.00	0.00	0.00	30319
312281007	25946 FUENTE CT	87.50	87.50	9.00	9.00	0.00	0.00	0.00	0.00	0.00	0.00	0.00	0.00	30319
312281008	25943 HACIENDA CT	87.50	87.50	9.00	9.00	0.00	0.00	0.00	0.00	0.00	0.00	0.00	0.00	30319
312281009	25951 HACIENDA CT	87.50	87.50	9.00	9.00	0.00	0.00	0.00	0.00	0.00	0.00	0.00	0.00	30319
312281010	25959 HACIENDA CT	87.50	87.50	9.00	9.00	0.00	0.00	0.00	0.00	0.00	0.00	0.00	0.00	30319
312281011	25967 HACIENDA CT	87.50	87.50	9.00	9.00	0.00	0.00	0.00	0.00	0.00	0.00	0.00	0.00	30319
312281012	25975 HACIENDA CT	87.50	87.50	9.00	9.00	0.00	0.00	0.00	0.00	0.00	0.00	0.00	0.00	30319
312281013	25983 HACIENDA CT	87.50	87.50	9.00	9.00	0.00	0.00	0.00	0.00	0.00	0.00	0.00	0.00	30319
312281014	25991 HACIENDA CT	87.50	87.50	9.00	9.00	0.00	0.00	0.00	0.00	0.00	0.00	0.00	0.00	30319
312281015	25992 HACIENDA CT	87.50	87.50	9.00	9.00	0.00	0.00	0.00	0.00	0.00	0.00	0.00	0.00	30319
312281016	25984 HACIENDA CT	87.50	87.50	9.00	9.00	0.00	0.00	0.00	0.00	0.00	0.00	0.00	0.00	30319
312281017	25976 HACIENDA CT	87.50	87.50	9.00	9.00	0.00	0.00	0.00	0.00	0.00	0.00	0.00	0.00	30319
312281018	25968 HACIENDA CT	87.50	87.50	9.00	9.00	0.00	0.00	0.00	0.00	0.00	0.00	0.00	0.00	30319
312281019	25960 HACIENDA CT	87.50	87.50	9.00	9.00	0.00	0.00	0.00	0.00	0.00	0.00	0.00	0.00	30319
312281020	25952 HACIENDA CT	87.50	87.50	9.00	9.00	0.00	0.00	0.00	0.00	0.00	0.00	0.00	0.00	30319
312281021	25957 AVENIDA DE PLATA	87.50	87.50	9.00	9.00	0.00	0.00	0.00	0.00	0.00	0.00	0.00	0.00	30319
312281022	25965 AVENIDA DE PLATA	87.50	87.50	9.00	9.00	0.00	0.00	0.00	0.00	0.00	0.00	0.00	0.00	30319
312281023	25973 AVEN DE PLATA	87.50	87.50	9.00	9.00	0.00	0.00	0.00	0.00	0.00	0.00	0.00	0.00	30319
312281024	25981 AVEN DE PLATA	87.50	87.50	9.00	9.00	0.00	0.00	0.00	0.00	0.00	0.00	0.00	0.00	30319
312281025	25989 AVEN DE PLATA	87.50	87.50	9.00	9.00	0.00	0.00	0.00	0.00	0.00	0.00	0.00	0.00	30319
312290002	17379 CALLE RIO VISTA	87.50	87.50	9.00	9.00	0.00	0.00	0.00	0.00	0.00	0.00	0.00	0.00	30319
312290003	17387 CALLE RIO VISTA	87.50	87.50	9.00	9.00	0.00	0.00	0.00	0.00	0.00	0.00	0.00	0.00	30319
312290004	17395 CALLE RIO VISTA	87.50	87.50	9.00	9.00	0.00	0.00	0.00	0.00	0.00	0.00	0.00	0.00	30319
312290005	17403 CALLE RIO VISTA	87.50	87.50	9.00	9.00	0.00	0.00	0.00	0.00	0.00	0.00	0.00	0.00	30319
312290006	17411 CALLE RIO VISTA	87.50	87.50	9.00	9.00	0.00	0.00	0.00	0.00	0.00	0.00	0.00	0.00	30319
312290007	17419 CALLE RIO VISTA	87.50	87.50	9.00	9.00	0.00	0.00	0.00	0.00	0.00	0.00	0.00	0.00	30319
312290008	17427 CALLE RIO VISTA	87.50	87.50	9.00	9.00	0.00	0.00	0.00	0.00	0.00	0.00	0.00	0.00	30319
312290009	17435 CALLE RIO VISTA	87.50	87.50	9.00	9.00	0.00	0.00	0.00	0.00	0.00	0.00	0.00	0.00	30319
312290010	17443 CALLE RIO VISTA	87.50	87.50	9.00	9.00	0.00	0.00	0.00	0.00	0.00	0.00	0.00	0.00	30319
312290011	17451 CALLE RIO VISTA	87.50	87.50	9.00	9.00	0.00	0.00	0.00	0.00	0.00	0.00	0.00	0.00	30319

MORENO VALLEY COMMUNITY SERVICES DISTRICT
FISCAL YEAR 2015/16 MAXIMUM AND APPLIED PARCEL TAXES/CHARGES

ASSESSOR'S PARCEL NUMBER	SITUS ADDRESS	ZONE A		ZONE C		ZONE D		ZONE E		ZONE M		ZONE S		TRACT NUMBER
		MAXIMUM	APPLIED	MAXIMUM	APPLIED	MAXIMUM	APPLIED	MAXIMUM	APPLIED	MAXIMUM	APPLIED	MAXIMUM	APPLIED	
312290012	25921 MAGNIFICA CT	87.50	87.50	9.00	9.00	0.00	0.00	0.00	0.00	0.00	0.00	0.00	0.00	30319
312290013	25929 MAGNIFICA CT	87.50	87.50	9.00	9.00	0.00	0.00	0.00	0.00	0.00	0.00	0.00	0.00	30319
312290014	25937 MAGNIFICA CT	87.50	87.50	9.00	9.00	0.00	0.00	0.00	0.00	0.00	0.00	0.00	0.00	30319
312290015	25945 MAGNIFICA CT	87.50	87.50	9.00	9.00	0.00	0.00	0.00	0.00	0.00	0.00	0.00	0.00	30319
312290016	25953 MAGNIFICA CT	87.50	87.50	9.00	9.00	0.00	0.00	0.00	0.00	0.00	0.00	0.00	0.00	30319
312290017	25961 MAGNIFICA CT	87.50	87.50	9.00	9.00	0.00	0.00	0.00	0.00	0.00	0.00	0.00	0.00	30319
312290018	25969 MAGNIFICA CT	87.50	87.50	9.00	9.00	0.00	0.00	0.00	0.00	0.00	0.00	0.00	0.00	30319
312290019	25977 MAGNIFICA CT	87.50	87.50	9.00	9.00	0.00	0.00	0.00	0.00	0.00	0.00	0.00	0.00	30319
312290020	25974 MAGNIFICA CT	87.50	87.50	9.00	9.00	0.00	0.00	0.00	0.00	0.00	0.00	0.00	0.00	30319
312290021	25966 MAGNIFICA CT	87.50	87.50	9.00	9.00	0.00	0.00	0.00	0.00	0.00	0.00	0.00	0.00	30319
312290022	25958 MAGNIFICA CT	87.50	87.50	9.00	9.00	0.00	0.00	0.00	0.00	0.00	0.00	0.00	0.00	30319
312290023	25950 MAGNIFICA CT	87.50	87.50	9.00	9.00	0.00	0.00	0.00	0.00	0.00	0.00	0.00	0.00	30319
312290024	25942 MAGNIFICA CT	87.50	87.50	9.00	9.00	0.00	0.00	0.00	0.00	0.00	0.00	0.00	0.00	30319
312290025	25934 MAGNIFICA CT	87.50	87.50	9.00	9.00	0.00	0.00	0.00	0.00	0.00	0.00	0.00	0.00	30319
312290026	25933 AVENIDA ESPALDAR	87.50	87.50	9.00	9.00	0.00	0.00	0.00	0.00	0.00	0.00	0.00	0.00	30319
312290027	25941 AVENIDA ESPALDAR	87.50	87.50	9.00	9.00	0.00	0.00	0.00	0.00	0.00	0.00	0.00	0.00	30319
312290028	25949 AVENIDA ESPALDAR	87.50	87.50	9.00	9.00	0.00	0.00	0.00	0.00	0.00	0.00	0.00	0.00	30319
312290029	25957 AVENIDA ESPALDAR	87.50	87.50	9.00	9.00	0.00	0.00	0.00	0.00	0.00	0.00	0.00	0.00	30319
312290030	25965 AVENIDA ESPALDAR	87.50	87.50	9.00	9.00	0.00	0.00	0.00	0.00	0.00	0.00	0.00	0.00	30319
312290031	17415 CALLE DE AMIGOS	87.50	87.50	9.00	9.00	0.00	0.00	0.00	0.00	0.00	0.00	0.00	0.00	30319
312290032	17423 CALLE DE AMIGOS	87.50	87.50	9.00	9.00	0.00	0.00	0.00	0.00	0.00	0.00	0.00	0.00	30319
312290033	17431 CALLE DE AMIGOS	87.50	87.50	9.00	9.00	0.00	0.00	0.00	0.00	0.00	0.00	0.00	0.00	30319
312290034	17439 CALLE DE AMIGOS	87.50	87.50	9.00	9.00	0.00	0.00	0.00	0.00	0.00	0.00	0.00	0.00	30319
312290035	17447 CALLE DE AMIGOS	87.50	87.50	9.00	9.00	0.00	0.00	0.00	0.00	0.00	0.00	0.00	0.00	30319
312290036	17455 CALLE DE AMIGOS	87.50	87.50	9.00	9.00	0.00	0.00	0.00	0.00	0.00	0.00	0.00	0.00	30319
312290037	17463 CALLE DE AMIGOS	87.50	87.50	9.00	9.00	0.00	0.00	0.00	0.00	0.00	0.00	0.00	0.00	30319
312290038	17471 CALLE DE AMIGOS	87.50	87.50	9.00	9.00	0.00	0.00	0.00	0.00	0.00	0.00	0.00	0.00	30319
312290039	17479 CALLE DE AMIGOS	87.50	87.50	9.00	9.00	0.00	0.00	0.00	0.00	0.00	0.00	0.00	0.00	30319
312290040	17487 CALLE DE AMIGOS	87.50	87.50	9.00	9.00	0.00	0.00	0.00	0.00	0.00	0.00	0.00	0.00	30319
312291001	17488 CALLE DE AMIGOS	87.50	87.50	9.00	9.00	0.00	0.00	0.00	0.00	0.00	0.00	0.00	0.00	30319
312291002	17480 CALLE DE AMIGOS	87.50	87.50	9.00	9.00	0.00	0.00	0.00	0.00	0.00	0.00	0.00	0.00	30319
312291003	17472 CALLE DE AMIGOS	87.50	87.50	9.00	9.00	0.00	0.00	0.00	0.00	0.00	0.00	0.00	0.00	30319
312291004	17464 CALLE DE AMIGOS	87.50	87.50	9.00	9.00	0.00	0.00	0.00	0.00	0.00	0.00	0.00	0.00	30319
312291005	17456 CALLE DE AMIGOS	87.50	87.50	9.00	9.00	0.00	0.00	0.00	0.00	0.00	0.00	0.00	0.00	30319
312291006	17448 CALLE DE AMIGOS	87.50	87.50	9.00	9.00	0.00	0.00	0.00	0.00	0.00	0.00	0.00	0.00	30319
312291007	17440 CALLE DE AMIGOS	87.50	87.50	9.00	9.00	0.00	0.00	0.00	0.00	0.00	0.00	0.00	0.00	30319
312291008	17432 CALLE DEAMIGOS	87.50	87.50	9.00	9.00	0.00	0.00	0.00	0.00	0.00	0.00	0.00	0.00	30319

MORENO VALLEY COMMUNITY SERVICES DISTRICT
FISCAL YEAR 2015/16 MAXIMUM AND APPLIED PARCEL TAXES/CHARGES

ASSESSOR'S PARCEL NUMBER	SITUS ADDRESS	ZONE A		ZONE C		ZONE D		ZONE E		ZONE M		ZONE S		TRACT NUMBER
		MAXIMUM	APPLIED	MAXIMUM	APPLIED	MAXIMUM	APPLIED	MAXIMUM	APPLIED	MAXIMUM	APPLIED	MAXIMUM	APPLIED	
312291009	17424 CALLE DE AMIGOS	87.50	87.50	9.00	9.00	0.00	0.00	0.00	0.00	0.00	0.00	0.00	0.00	30319
312291010	17416 CALLE DE AMIGOS	87.50	87.50	9.00	9.00	0.00	0.00	0.00	0.00	0.00	0.00	0.00	0.00	30319
312292001	25996 AVENIDA ESPALDAR	87.50	87.50	9.00	9.00	0.00	0.00	0.00	0.00	0.00	0.00	0.00	0.00	30319
312292002	25988 AVENIDA ESPALDAR	87.50	87.50	9.00	9.00	0.00	0.00	0.00	0.00	0.00	0.00	0.00	0.00	30319
312292003	25980 AVENIDA ESPALDAR	87.50	87.50	9.00	9.00	0.00	0.00	0.00	0.00	0.00	0.00	0.00	0.00	30319
312292004	25972 AVENIDA ESPALDAR	87.50	87.50	9.00	9.00	0.00	0.00	0.00	0.00	0.00	0.00	0.00	0.00	30319
312292005	25964 AVENIDA ESPALDAR	87.50	87.50	9.00	9.00	0.00	0.00	0.00	0.00	0.00	0.00	0.00	0.00	30319
312292006	25956 AVENIDA ESPALDAR	87.50	87.50	9.00	9.00	0.00	0.00	0.00	0.00	0.00	0.00	0.00	0.00	30319
312292007	25948 AVENIDA ESPALDAR	87.50	87.50	9.00	9.00	0.00	0.00	0.00	0.00	0.00	0.00	0.00	0.00	30319
312292008	25940 AVENIDA ESPALDAR	87.50	87.50	9.00	9.00	0.00	0.00	0.00	0.00	0.00	0.00	0.00	0.00	30319
312292009	25932 AVENIDA ESPALDAR	87.50	87.50	9.00	9.00	0.00	0.00	0.00	0.00	0.00	0.00	0.00	0.00	30319
312292011	25939 FUENTE CT	87.50	87.50	9.00	9.00	0.00	0.00	0.00	0.00	0.00	0.00	0.00	0.00	30319
312292012	25947 FUENTE CT	87.50	87.50	9.00	9.00	0.00	0.00	0.00	0.00	0.00	0.00	0.00	0.00	30319
312292013	25955 FUENTE CT	87.50	87.50	9.00	9.00	0.00	0.00	0.00	0.00	0.00	0.00	0.00	0.00	30319
312292014	25963 FUENTE CT	87.50	87.50	9.00	9.00	0.00	0.00	0.00	0.00	0.00	0.00	0.00	0.00	30319
312292015	25971 FUENTE CT	87.50	87.50	9.00	9.00	0.00	0.00	0.00	0.00	0.00	0.00	0.00	0.00	30319
312292016	25987 FUENTE CT	87.50	87.50	9.00	9.00	0.00	0.00	0.00	0.00	0.00	0.00	0.00	0.00	30319
312292017	25993 FUENTE CT	87.50	87.50	9.00	9.00	0.00	0.00	0.00	0.00	0.00	0.00	0.00	0.00	30319
312300001	16538 SADDLEBROOK LN	87.50	87.50	9.00	9.00	65.64	65.64	0.00	0.00	0.00	0.00	0.00	0.00	29038
312300002	16550 SADDLEBROOK LN	87.50	87.50	9.00	9.00	65.64	65.64	0.00	0.00	0.00	0.00	0.00	0.00	29038
312300003	16562 SADDLEBROOK LN	87.50	87.50	9.00	9.00	65.64	65.64	0.00	0.00	0.00	0.00	0.00	0.00	29038
312300004	25284 COURTNEY DR	87.50	87.50	9.00	9.00	65.64	65.64	0.00	0.00	0.00	0.00	0.00	0.00	29038
312300005	25294 COURTNEY DR	87.50	87.50	9.00	9.00	65.64	65.64	0.00	0.00	0.00	0.00	0.00	0.00	29038
312300006	25304 COURTNEY DR	87.50	87.50	9.00	9.00	65.64	65.64	0.00	0.00	0.00	0.00	0.00	0.00	29038
312300007	25314 COURTNEY DR	87.50	87.50	9.00	9.00	65.64	65.64	0.00	0.00	0.00	0.00	0.00	0.00	29038
312300008	25324 COURTNEY DR	87.50	87.50	9.00	9.00	65.64	65.64	0.00	0.00	0.00	0.00	0.00	0.00	29038
312300009	25323 AMY CT	87.50	87.50	9.00	9.00	65.64	65.64	0.00	0.00	0.00	0.00	0.00	0.00	29038
312300010	25313 AMY CT	87.50	87.50	9.00	9.00	65.64	65.64	0.00	0.00	0.00	0.00	0.00	0.00	29038
312300011	25303 AMY CT	87.50	87.50	9.00	9.00	65.64	65.64	0.00	0.00	0.00	0.00	0.00	0.00	29038
312300012	25293 AMY CT	87.50	87.50	9.00	9.00	65.64	65.64	0.00	0.00	0.00	0.00	0.00	0.00	29038
312300013	25302 AMY CT	87.50	87.50	9.00	9.00	65.64	65.64	0.00	0.00	0.00	0.00	0.00	0.00	29038
312300014	25312 AMY CT	87.50	87.50	9.00	9.00	65.64	65.64	0.00	0.00	0.00	0.00	0.00	0.00	29038
312300015	25322 AMY CT	87.50	87.50	9.00	9.00	65.64	65.64	0.00	0.00	0.00	0.00	0.00	0.00	29038
312300016	25332 AMY CT	87.50	87.50	9.00	9.00	65.64	65.64	0.00	0.00	0.00	0.00	0.00	0.00	29038
312300017	16512 CENTURY ST	87.50	87.50	9.00	9.00	65.64	65.64	0.00	0.00	0.00	0.00	0.00	0.00	29038
312300018	16524 CENTURY ST	87.50	87.50	9.00	9.00	65.64	65.64	0.00	0.00	0.00	0.00	0.00	0.00	29038
312300019	16536 CENTURY ST	87.50	87.50	9.00	9.00	65.64	65.64	0.00	0.00	0.00	0.00	0.00	0.00	29038

MORENO VALLEY COMMUNITY SERVICES DISTRICT
FISCAL YEAR 2015/16 MAXIMUM AND APPLIED PARCEL TAXES/CHARGES

ASSESSOR'S PARCEL NUMBER	SITUS ADDRESS	ZONE A		ZONE C		ZONE D		ZONE E		ZONE M		ZONE S		TRACT NUMBER
		MAXIMUM	APPLIED	MAXIMUM	APPLIED	MAXIMUM	APPLIED	MAXIMUM	APPLIED	MAXIMUM	APPLIED	MAXIMUM	APPLIED	
312300020	16548 CENTURY ST	87.50	87.50	9.00	9.00	65.64	65.64	0.00	0.00	0.00	0.00	0.00	0.00	29038
312300021	16560 CENTURY ST	87.50	87.50	9.00	9.00	65.64	65.64	0.00	0.00	0.00	0.00	0.00	0.00	29038
312300022	16572 CENTURY ST	87.50	87.50	9.00	9.00	65.64	65.64	0.00	0.00	0.00	0.00	0.00	0.00	29038
312300023	16584 CENTURY ST	87.50	87.50	9.00	9.00	65.64	65.64	0.00	0.00	0.00	0.00	0.00	0.00	29038
312300024	16596 CENTURY ST	87.50	87.50	9.00	9.00	65.64	65.64	0.00	0.00	0.00	0.00	0.00	0.00	29038
312300025	16608 CENTURY ST	87.50	87.50	9.00	9.00	65.64	65.64	0.00	0.00	0.00	0.00	0.00	0.00	29038
312300026	16620 CENTURY ST	87.50	87.50	9.00	9.00	65.64	65.64	0.00	0.00	0.00	0.00	0.00	0.00	29038
312300027	16632 CENTURY ST	87.50	87.50	9.00	9.00	65.64	65.64	0.00	0.00	0.00	0.00	0.00	0.00	29038
312300028	16642 CENTURY ST	87.50	87.50	9.00	9.00	65.64	65.64	0.00	0.00	0.00	0.00	0.00	0.00	29038
312300029	16652 CENTURY ST	87.50	87.50	9.00	9.00	65.64	65.64	0.00	0.00	0.00	0.00	0.00	0.00	29038
312300030	16662 CENTURY ST	87.50	87.50	9.00	9.00	65.64	65.64	0.00	0.00	0.00	0.00	0.00	0.00	29038
312300031	16674 CENTURY ST	87.50	87.50	9.00	9.00	65.64	65.64	0.00	0.00	0.00	0.00	0.00	0.00	29038
312300032	16686 CENTURY ST	87.50	87.50	9.00	9.00	65.64	65.64	0.00	0.00	0.00	0.00	0.00	0.00	29038
312300033	16696 CENTURY ST	87.50	87.50	9.00	9.00	65.64	65.64	0.00	0.00	0.00	0.00	0.00	0.00	29038
312301001	16586 SADDLEBROOK LN	87.50	87.50	9.00	9.00	65.64	65.64	0.00	0.00	0.00	0.00	0.00	0.00	29038
312301002	16598 SADDLEBROOK LN	87.50	87.50	9.00	9.00	65.64	65.64	0.00	0.00	0.00	0.00	0.00	0.00	29038
312301003	16610 SADDLEBROOK LN	87.50	87.50	9.00	9.00	65.64	65.64	0.00	0.00	0.00	0.00	0.00	0.00	29038
312301004	16622 SADDLEBROOK LN	87.50	87.50	9.00	9.00	65.64	65.64	0.00	0.00	0.00	0.00	0.00	0.00	29038
312301005	16634 SADDLEBROOK LN	87.50	87.50	9.00	9.00	65.64	65.64	0.00	0.00	0.00	0.00	0.00	0.00	29038
312301006	16644 SADDLEBROOK LN	87.50	87.50	9.00	9.00	65.64	65.64	0.00	0.00	0.00	0.00	0.00	0.00	29038
312301007	16654 SADDLEBROOK LN	87.50	87.50	9.00	9.00	65.64	65.64	0.00	0.00	0.00	0.00	0.00	0.00	29038
312301008	16664 SADDLEBROOK LN	87.50	87.50	9.00	9.00	65.64	65.64	0.00	0.00	0.00	0.00	0.00	0.00	29038
312301009	16676 SADDLEBROOK LN	87.50	87.50	9.00	9.00	65.64	65.64	0.00	0.00	0.00	0.00	0.00	0.00	29038
312301010	16688 SADDLEBROOK LN	87.50	87.50	9.00	9.00	65.64	65.64	0.00	0.00	0.00	0.00	0.00	0.00	29038
312301011	16698 SADDLEBROOK LN	87.50	87.50	9.00	9.00	65.64	65.64	0.00	0.00	0.00	0.00	0.00	0.00	29038
312301012	25290 LURIN AVE	87.50	87.50	9.00	9.00	65.64	65.64	0.00	0.00	0.00	0.00	0.00	0.00	29038
312301013	25300 LURIN AVE	87.50	87.50	9.00	9.00	65.64	65.64	0.00	0.00	0.00	0.00	0.00	0.00	29038
312301014	25310 LURIN AVE	87.50	87.50	9.00	9.00	65.64	65.64	0.00	0.00	0.00	0.00	0.00	0.00	29038
312301015	25320 LURIN AVE	87.50	87.50	9.00	9.00	65.64	65.64	0.00	0.00	0.00	0.00	0.00	0.00	29038
312301016	25330 LURIN AVE	87.50	87.50	9.00	9.00	65.64	65.64	0.00	0.00	0.00	0.00	0.00	0.00	29038
312301017	25329 RUNSEY CT	87.50	87.50	9.00	9.00	65.64	65.64	0.00	0.00	0.00	0.00	0.00	0.00	29038
312301018	25319 RUNSEY CT	87.50	87.50	9.00	9.00	65.64	65.64	0.00	0.00	0.00	0.00	0.00	0.00	29038
312301019	25309 RUNSEY CT	87.50	87.50	9.00	9.00	65.64	65.64	0.00	0.00	0.00	0.00	0.00	0.00	29038
312301020	25299 RUNSEY CT	87.50	87.50	9.00	9.00	65.64	65.64	0.00	0.00	0.00	0.00	0.00	0.00	29038
312301021	25291 RUNSEY CT	87.50	87.50	9.00	9.00	65.64	65.64	0.00	0.00	0.00	0.00	0.00	0.00	29038
312301022	25298 RUNSEY CT	87.50	87.50	9.00	9.00	65.64	65.64	0.00	0.00	0.00	0.00	0.00	0.00	29038
312301023	25308 RUNSEY CT	87.50	87.50	9.00	9.00	65.64	65.64	0.00	0.00	0.00	0.00	0.00	0.00	29038

MORENO VALLEY COMMUNITY SERVICES DISTRICT
FISCAL YEAR 2015/16 MAXIMUM AND APPLIED PARCEL TAXES/CHARGES

ASSESSOR'S PARCEL NUMBER	SITUS ADDRESS	ZONE A		ZONE C		ZONE D		ZONE E		ZONE M		ZONE S		TRACT NUMBER
		MAXIMUM	APPLIED	MAXIMUM	APPLIED	MAXIMUM	APPLIED	MAXIMUM	APPLIED	MAXIMUM	APPLIED	MAXIMUM	APPLIED	
312301024	25318 RUNSEY CT	87.50	87.50	9.00	9.00	65.64	65.64	0.00	0.00	0.00	0.00	0.00	0.00	29038
312301025	25328 RUNSEY CT	87.50	87.50	9.00	9.00	65.64	65.64	0.00	0.00	0.00	0.00	0.00	0.00	29038
312301026	25327 BRONSON CT	87.50	87.50	9.00	9.00	65.64	65.64	0.00	0.00	0.00	0.00	0.00	0.00	29038
312301027	25317 BRONSON CT	87.50	87.50	9.00	9.00	65.64	65.64	0.00	0.00	0.00	0.00	0.00	0.00	29038
312301028	25307 BRONSON CT	87.50	87.50	9.00	9.00	65.64	65.64	0.00	0.00	0.00	0.00	0.00	0.00	29038
312301029	25297 BRONSON CT	87.50	87.50	9.00	9.00	65.64	65.64	0.00	0.00	0.00	0.00	0.00	0.00	29038
312301030	25289 BRONSON CT	87.50	87.50	9.00	9.00	65.64	65.64	0.00	0.00	0.00	0.00	0.00	0.00	29038
312301031	25296 BRONSON CT	87.50	87.50	9.00	9.00	65.64	65.64	0.00	0.00	0.00	0.00	0.00	0.00	29038
312301032	25306 BRONSON CT	87.50	87.50	9.00	9.00	65.64	65.64	0.00	0.00	0.00	0.00	0.00	0.00	29038
312301033	25316 BRONSON CT	87.50	87.50	9.00	9.00	65.64	65.64	0.00	0.00	0.00	0.00	0.00	0.00	29038
312301034	25326 BRONSON CT	87.50	87.50	9.00	9.00	65.64	65.64	0.00	0.00	0.00	0.00	0.00	0.00	29038
312301035	25325 COURTNEY DR	87.50	87.50	9.00	9.00	65.64	65.64	0.00	0.00	0.00	0.00	0.00	0.00	29038
312301036	25315 COURTNEY DR	87.50	87.50	9.00	9.00	65.64	65.64	0.00	0.00	0.00	0.00	0.00	0.00	29038
312301037	25305 COURTNEY DR	87.50	87.50	9.00	9.00	65.64	65.64	0.00	0.00	0.00	0.00	0.00	0.00	29038
312301038	25295 COURTNEY DR	87.50	87.50	9.00	9.00	65.64	65.64	0.00	0.00	0.00	0.00	0.00	0.00	29038
312301039	25285 COURTNEY DR	87.50	87.50	9.00	9.00	65.64	65.64	0.00	0.00	0.00	0.00	0.00	0.00	29038
312310001	25267 PLUMERIA LN	87.50	87.50	9.00	9.00	0.00	0.00	0.00	0.00	0.00	0.00	0.00	0.00	31050
312310002	25281 PLUMERIA LN	87.50	87.50	9.00	9.00	0.00	0.00	0.00	0.00	0.00	0.00	0.00	0.00	31050
312310003	25295 PLUMERIA LN	87.50	87.50	9.00	9.00	0.00	0.00	0.00	0.00	0.00	0.00	0.00	0.00	31050
312310004	25309 PLUMERIA LN	87.50	87.50	9.00	9.00	0.00	0.00	0.00	0.00	0.00	0.00	0.00	0.00	31050
312310005	25323 PLUMERIA LN	87.50	87.50	9.00	9.00	0.00	0.00	0.00	0.00	0.00	0.00	0.00	0.00	31050
312310006	25337 PLUMERIA LN	87.50	87.50	9.00	9.00	0.00	0.00	0.00	0.00	0.00	0.00	0.00	0.00	31050
312310007	25351 PLUMERIA LN	87.50	87.50	9.00	9.00	0.00	0.00	0.00	0.00	0.00	0.00	0.00	0.00	31050
312310008	25365 PLUMERIA LN	87.50	87.50	9.00	9.00	0.00	0.00	0.00	0.00	0.00	0.00	0.00	0.00	31050
312310009	25379 PLUMERIA LN	87.50	87.50	9.00	9.00	0.00	0.00	0.00	0.00	0.00	0.00	0.00	0.00	31050
312311001	16932 CENTURY ST	87.50	87.50	9.00	9.00	0.00	0.00	0.00	0.00	0.00	0.00	0.00	0.00	31050
312311002	16918 CENTURY ST	87.50	87.50	9.00	9.00	0.00	0.00	0.00	0.00	0.00	0.00	0.00	0.00	31050
312311003	16904 CENTURY ST	87.50	87.50	9.00	9.00	0.00	0.00	0.00	0.00	0.00	0.00	0.00	0.00	31050
312311004	16890 CENTURY ST	87.50	87.50	9.00	9.00	0.00	0.00	0.00	0.00	0.00	0.00	0.00	0.00	31050
312311005	16874 CENTURY ST	87.50	87.50	9.00	9.00	0.00	0.00	0.00	0.00	0.00	0.00	0.00	0.00	31050
312311006	16862 CENTURY ST	87.50	87.50	9.00	9.00	0.00	0.00	0.00	0.00	0.00	0.00	0.00	0.00	31050
312311007	16848 CENTURY ST	87.50	87.50	9.00	9.00	0.00	0.00	0.00	0.00	0.00	0.00	0.00	0.00	31050
312311008	16834 CENTURY ST	87.50	87.50	9.00	9.00	0.00	0.00	0.00	0.00	0.00	0.00	0.00	0.00	31050
312311009	16820 CENTURY ST	87.50	87.50	9.00	9.00	0.00	0.00	0.00	0.00	0.00	0.00	0.00	0.00	31050
312311010	16806 CENTURY ST	87.50	87.50	9.00	9.00	0.00	0.00	0.00	0.00	0.00	0.00	0.00	0.00	31050
312311011	16792 CENTURY ST	87.50	87.50	9.00	9.00	0.00	0.00	0.00	0.00	0.00	0.00	0.00	0.00	31050
312311012	16778 CENTURY ST	87.50	87.50	9.00	9.00	0.00	0.00	0.00	0.00	0.00	0.00	0.00	0.00	31050

MORENO VALLEY COMMUNITY SERVICES DISTRICT
FISCAL YEAR 2015/16 MAXIMUM AND APPLIED PARCEL TAXES/CHARGES

ASSESSOR'S PARCEL NUMBER	SITUS ADDRESS	ZONE A		ZONE C		ZONE D		ZONE E		ZONE M		ZONE S		TRACT NUMBER
		MAXIMUM	APPLIED	MAXIMUM	APPLIED	MAXIMUM	APPLIED	MAXIMUM	APPLIED	MAXIMUM	APPLIED	MAXIMUM	APPLIED	
312311013	16764 CENTURY ST	87.50	87.50	9.00	9.00	0.00	0.00	0.00	0.00	0.00	0.00	0.00	0.00	31050
312311014	16752 CENTURY ST	87.50	87.50	9.00	9.00	0.00	0.00	0.00	0.00	0.00	0.00	0.00	0.00	31050
312312001	25331 LURIN AVE	87.50	87.50	9.00	9.00	0.00	0.00	0.00	0.00	0.00	0.00	0.00	0.00	31050
312312002	25321 LURIN AVE	87.50	87.50	9.00	9.00	0.00	0.00	0.00	0.00	0.00	0.00	0.00	0.00	31050
312312003	25311 LURIN AVE	87.50	87.50	9.00	9.00	0.00	0.00	0.00	0.00	0.00	0.00	0.00	0.00	31050
312312004	25301 LURIN AVE	87.50	87.50	9.00	9.00	0.00	0.00	0.00	0.00	0.00	0.00	0.00	0.00	31050
312312005	25291 LURIN AVE	87.50	87.50	9.00	9.00	0.00	0.00	0.00	0.00	0.00	0.00	0.00	0.00	31050
312312006	25281 LURIN AVE	87.50	87.50	9.00	9.00	0.00	0.00	0.00	0.00	0.00	0.00	0.00	0.00	31050
312312007	25272 ASPEN GLEN AVE	87.50	87.50	9.00	9.00	0.00	0.00	0.00	0.00	0.00	0.00	0.00	0.00	31050
312312008	25286 ASPEN GLEN AVE	87.50	87.50	9.00	9.00	0.00	0.00	0.00	0.00	0.00	0.00	0.00	0.00	31050
312312009	25300 ASPEN GLEN AVE	87.50	87.50	9.00	9.00	0.00	0.00	0.00	0.00	0.00	0.00	0.00	0.00	31050
312312010	25314 ASPEN GLEN AVE	87.50	87.50	9.00	9.00	0.00	0.00	0.00	0.00	0.00	0.00	0.00	0.00	31050
312312011	25328 ASPEN GLEN AVE	87.50	87.50	9.00	9.00	0.00	0.00	0.00	0.00	0.00	0.00	0.00	0.00	31050
312312012	25342 ASPEN GLEN AVE	87.50	87.50	9.00	9.00	0.00	0.00	0.00	0.00	0.00	0.00	0.00	0.00	31050
312313001	25343 ASPEN GLEN AVE	87.50	87.50	9.00	9.00	0.00	0.00	0.00	0.00	0.00	0.00	0.00	0.00	31050
312313002	25329 ASPEN GLEN AVE	87.50	87.50	9.00	9.00	0.00	0.00	0.00	0.00	0.00	0.00	0.00	0.00	31050
312313003	25315 ASPEN GLEN AVE	87.50	87.50	9.00	9.00	0.00	0.00	0.00	0.00	0.00	0.00	0.00	0.00	31050
312313004	25301 ASPEN GLEN AVE	87.50	87.50	9.00	9.00	0.00	0.00	0.00	0.00	0.00	0.00	0.00	0.00	31050
312313005	25287 ASPEN GLEN AVE	87.50	87.50	9.00	9.00	0.00	0.00	0.00	0.00	0.00	0.00	0.00	0.00	31050
312313006	25273 ASPEN GLEN AVE	87.50	87.50	9.00	9.00	0.00	0.00	0.00	0.00	0.00	0.00	0.00	0.00	31050
312313007	16800 SADDLEBROOK LN	87.50	87.50	9.00	9.00	0.00	0.00	0.00	0.00	0.00	0.00	0.00	0.00	31050
312313008	16818 SADDLEBROOK LN	87.50	87.50	9.00	9.00	0.00	0.00	0.00	0.00	0.00	0.00	0.00	0.00	31050
312313009	16836 SADDLEBROOK LN	87.50	87.50	9.00	9.00	0.00	0.00	0.00	0.00	0.00	0.00	0.00	0.00	31050
312313010	16854 SADDLEBROOK LN	87.50	87.50	9.00	9.00	0.00	0.00	0.00	0.00	0.00	0.00	0.00	0.00	31050
312313011	16872 SADDLEBROOK LN	87.50	87.50	9.00	9.00	0.00	0.00	0.00	0.00	0.00	0.00	0.00	0.00	31050
312313012	16890 SADDLEBROOK LN	87.50	87.50	9.00	9.00	0.00	0.00	0.00	0.00	0.00	0.00	0.00	0.00	31050
312313013	16908 SADDLEBROOK LN	87.50	87.50	9.00	9.00	0.00	0.00	0.00	0.00	0.00	0.00	0.00	0.00	31050
312313014	16926 SADDLEBROOK LN	87.50	87.50	9.00	9.00	0.00	0.00	0.00	0.00	0.00	0.00	0.00	0.00	31050
312313015	25278 PLUMERIA LN	87.50	87.50	9.00	9.00	0.00	0.00	0.00	0.00	0.00	0.00	0.00	0.00	31050
312313016	25292 PLUMERIA LN	87.50	87.50	9.00	9.00	0.00	0.00	0.00	0.00	0.00	0.00	0.00	0.00	31050
312313017	25306 PLUMERIA LN	87.50	87.50	9.00	9.00	0.00	0.00	0.00	0.00	0.00	0.00	0.00	0.00	31050
312313018	25320 PLUMERIA LN	87.50	87.50	9.00	9.00	0.00	0.00	0.00	0.00	0.00	0.00	0.00	0.00	31050
312313019	25334 PLUMERIA LN	87.50	87.50	9.00	9.00	0.00	0.00	0.00	0.00	0.00	0.00	0.00	0.00	31050
312313020	25348 PLUMERIA LN	87.50	87.50	9.00	9.00	0.00	0.00	0.00	0.00	0.00	0.00	0.00	0.00	31050
312313021	25347 MACKENZIE CT	87.50	87.50	9.00	9.00	0.00	0.00	0.00	0.00	0.00	0.00	0.00	0.00	31050
312313022	25335 MACKENZIE CT	87.50	87.50	9.00	9.00	0.00	0.00	0.00	0.00	0.00	0.00	0.00	0.00	31050
312313023	25323 MACKENZIE CT	87.50	87.50	9.00	9.00	0.00	0.00	0.00	0.00	0.00	0.00	0.00	0.00	31050

MORENO VALLEY COMMUNITY SERVICES DISTRICT
FISCAL YEAR 2015/16 MAXIMUM AND APPLIED PARCEL TAXES/CHARGES

ASSESSOR'S PARCEL NUMBER	SITUS ADDRESS	ZONE A		ZONE C		ZONE D		ZONE E		ZONE M		ZONE S		TRACT NUMBER
		MAXIMUM	APPLIED	MAXIMUM	APPLIED	MAXIMUM	APPLIED	MAXIMUM	APPLIED	MAXIMUM	APPLIED	MAXIMUM	APPLIED	
312313024	25311 MACKENZIE CT	87.50	87.50	9.00	9.00	0.00	0.00	0.00	0.00	0.00	0.00	0.00	0.00	31050
312313025	25299 MACKENZIE CT	87.50	87.50	9.00	9.00	0.00	0.00	0.00	0.00	0.00	0.00	0.00	0.00	31050
312313026	25298 MACKENZIE CT	87.50	87.50	9.00	9.00	0.00	0.00	0.00	0.00	0.00	0.00	0.00	0.00	31050
312313027	25310 MACKENZIE CT	87.50	87.50	9.00	9.00	0.00	0.00	0.00	0.00	0.00	0.00	0.00	0.00	31050
312313028	25322 MACKENZIE CT	87.50	87.50	9.00	9.00	0.00	0.00	0.00	0.00	0.00	0.00	0.00	0.00	31050
312313029	25334 MACKENZIE CT	87.50	87.50	9.00	9.00	0.00	0.00	0.00	0.00	0.00	0.00	0.00	0.00	31050
312313030	25346 MACKENZIE CT	87.50	87.50	9.00	9.00	0.00	0.00	0.00	0.00	0.00	0.00	0.00	0.00	31050
312313031	25345 MAROON CREEK CT	87.50	87.50	9.00	9.00	0.00	0.00	0.00	0.00	0.00	0.00	0.00	0.00	31050
312313032	25333 MAROON CREEK CT	87.50	87.50	9.00	9.00	0.00	0.00	0.00	0.00	0.00	0.00	0.00	0.00	31050
312313033	25321 MAROON CREEK CT	87.50	87.50	9.00	9.00	0.00	0.00	0.00	0.00	0.00	0.00	0.00	0.00	31050
312313034	25309 MAROON CREEK CT	87.50	87.50	9.00	9.00	0.00	0.00	0.00	0.00	0.00	0.00	0.00	0.00	31050
312313035	25297 MAROON CREEK CT	87.50	87.50	9.00	9.00	0.00	0.00	0.00	0.00	0.00	0.00	0.00	0.00	31050
312313036	25296 MAROON CREEK CT	87.50	87.50	9.00	9.00	0.00	0.00	0.00	0.00	0.00	0.00	0.00	0.00	31050
312313037	25308 MAROON CREEK CT	87.50	87.50	9.00	9.00	0.00	0.00	0.00	0.00	0.00	0.00	0.00	0.00	31050
312313038	25320 MAROON CREEK CT	87.50	87.50	9.00	9.00	0.00	0.00	0.00	0.00	0.00	0.00	0.00	0.00	31050
312313039	25332 MAROON CREEK CT	87.50	87.50	9.00	9.00	0.00	0.00	0.00	0.00	0.00	0.00	0.00	0.00	31050
312313040	25344 MAROON CREEK CT	87.50	87.50	9.00	9.00	0.00	0.00	0.00	0.00	0.00	0.00	0.00	0.00	31050
312320001	17502 CALLE DE AMIGOS	87.50	87.50	9.00	9.00	0.00	0.00	0.00	0.00	0.00	0.00	0.00	0.00	30320
312320002	17512 CALLE DE AMIGOS	87.50	87.50	9.00	9.00	0.00	0.00	0.00	0.00	0.00	0.00	0.00	0.00	30320
312320003	17522 CALLE DE AMIGOS	87.50	87.50	9.00	9.00	0.00	0.00	0.00	0.00	0.00	0.00	0.00	0.00	30320
312320004	17532 CALLE DE AMIGOS	87.50	87.50	9.00	9.00	0.00	0.00	0.00	0.00	0.00	0.00	0.00	0.00	30320
312320005	17542 CALLE DE AMIGOS	87.50	87.50	9.00	9.00	0.00	0.00	0.00	0.00	0.00	0.00	0.00	0.00	30320
312320006	17552 CALLE DE AMIGOS	87.50	87.50	9.00	9.00	0.00	0.00	0.00	0.00	0.00	0.00	0.00	0.00	30320
312320007	17562 CALLE DE AMIGOS	87.50	87.50	9.00	9.00	0.00	0.00	0.00	0.00	0.00	0.00	0.00	0.00	30320
312320008	17572 CALLE DE AMIGOS	87.50	87.50	9.00	9.00	0.00	0.00	0.00	0.00	0.00	0.00	0.00	0.00	30320
312320009	17582 CALLE DE AMIGOS	87.50	87.50	9.00	9.00	0.00	0.00	0.00	0.00	0.00	0.00	0.00	0.00	30320
312320010	17592 CALLE DE AMIGOS	87.50	87.50	9.00	9.00	0.00	0.00	0.00	0.00	0.00	0.00	0.00	0.00	30320
312320011	17602 CALLE DE AMIGOS	87.50	87.50	9.00	9.00	0.00	0.00	0.00	0.00	0.00	0.00	0.00	0.00	30320
312321001	17622 CALLE DE AMIGOS	87.50	87.50	9.00	9.00	0.00	0.00	0.00	0.00	0.00	0.00	0.00	0.00	30320
312321002	17632 CALLE DE AMIGOS	87.50	87.50	9.00	9.00	0.00	0.00	0.00	0.00	0.00	0.00	0.00	0.00	30320
312321003	17642 CALLE DE AMIGOS	87.50	87.50	9.00	9.00	0.00	0.00	0.00	0.00	0.00	0.00	0.00	0.00	30320
312321004	17652 CALLE DE AMIGOS	87.50	87.50	9.00	9.00	0.00	0.00	0.00	0.00	0.00	0.00	0.00	0.00	30320
312321005	17662 CALLE DE AMIGOS	87.50	87.50	9.00	9.00	0.00	0.00	0.00	0.00	0.00	0.00	0.00	0.00	30320
312322001	17647 CALLE DE AMIGOS	87.50	87.50	9.00	9.00	0.00	0.00	0.00	0.00	0.00	0.00	0.00	0.00	30320
312322002	17637 CALLE DE AMIGOS	87.50	87.50	9.00	9.00	0.00	0.00	0.00	0.00	0.00	0.00	0.00	0.00	30320
312322003	17627 CALLE DE AMIGOS	87.50	87.50	9.00	9.00	0.00	0.00	0.00	0.00	0.00	0.00	0.00	0.00	30320
312322004	17617 CALLE DE AMIGOS	87.50	87.50	9.00	9.00	0.00	0.00	0.00	0.00	0.00	0.00	0.00	0.00	30320

MORENO VALLEY COMMUNITY SERVICES DISTRICT
FISCAL YEAR 2015/16 MAXIMUM AND APPLIED PARCEL TAXES/CHARGES

ASSESSOR'S PARCEL NUMBER	SITUS ADDRESS	ZONE A		ZONE C		ZONE D		ZONE E		ZONE M		ZONE S		TRACT NUMBER
		MAXIMUM	APPLIED	MAXIMUM	APPLIED	MAXIMUM	APPLIED	MAXIMUM	APPLIED	MAXIMUM	APPLIED	MAXIMUM	APPLIED	
312322005	17607 CALLE DE AMIGOS	87.50	87.50	9.00	9.00	0.00	0.00	0.00	0.00	0.00	0.00	0.00	0.00	30320
312322006	17597 CALLE DE AMIGOS	87.50	87.50	9.00	9.00	0.00	0.00	0.00	0.00	0.00	0.00	0.00	0.00	30320
312322007	17587 CALLE DE AMIGOS	87.50	87.50	9.00	9.00	0.00	0.00	0.00	0.00	0.00	0.00	0.00	0.00	30320
312322008	17577 CALLE DE AMIGOS	87.50	87.50	9.00	9.00	0.00	0.00	0.00	0.00	0.00	0.00	0.00	0.00	30320
312322009	17567 CALLE DE AMIGOS	87.50	87.50	9.00	9.00	0.00	0.00	0.00	0.00	0.00	0.00	0.00	0.00	30320
312322010	17557 CALLE DE AMIGOS	87.50	87.50	9.00	9.00	0.00	0.00	0.00	0.00	0.00	0.00	0.00	0.00	30320
312322011	17547 CALLE DE AMIGOS	87.50	87.50	9.00	9.00	0.00	0.00	0.00	0.00	0.00	0.00	0.00	0.00	30320
312322012	17537 CALLE DE AMIGOS	87.50	87.50	9.00	9.00	0.00	0.00	0.00	0.00	0.00	0.00	0.00	0.00	30320
312322013	17527 CALLE DE AMIGOS	87.50	87.50	9.00	9.00	0.00	0.00	0.00	0.00	0.00	0.00	0.00	0.00	30320
312322014	17517 CALLE DE AMIGOS	87.50	87.50	9.00	9.00	0.00	0.00	0.00	0.00	0.00	0.00	0.00	0.00	30320
312322015	17507 CALLE DE AMIGOS	87.50	87.50	9.00	9.00	0.00	0.00	0.00	0.00	0.00	0.00	0.00	0.00	30320
312322016	25975 AVENIDA CLASSICA	87.50	87.50	9.00	9.00	0.00	0.00	0.00	0.00	0.00	0.00	0.00	0.00	30320
312322017	25969 AVENIDA CLASSICA	87.50	87.50	9.00	9.00	0.00	0.00	0.00	0.00	0.00	0.00	0.00	0.00	30320
312322018	25963 AVENIDA CLASSICA	87.50	87.50	9.00	9.00	0.00	0.00	0.00	0.00	0.00	0.00	0.00	0.00	30320
312322019	25957 AVENIDA CLASSICA	87.50	87.50	9.00	9.00	0.00	0.00	0.00	0.00	0.00	0.00	0.00	0.00	30320
312322020	25954 CORTE ANTIGUA	87.50	87.50	9.00	9.00	0.00	0.00	0.00	0.00	0.00	0.00	0.00	0.00	30320
312322021	25960 CORTE ANTIGUA	87.50	87.50	9.00	9.00	0.00	0.00	0.00	0.00	0.00	0.00	0.00	0.00	30320
312322022	25966 CORTE ANTIGUA	87.50	87.50	9.00	9.00	0.00	0.00	0.00	0.00	0.00	0.00	0.00	0.00	30320
312322023	25976 CORTE ANTIGUA	87.50	87.50	9.00	9.00	0.00	0.00	0.00	0.00	0.00	0.00	0.00	0.00	30320
312322024	25979 CORTE ANTIGUA	87.50	87.50	9.00	9.00	0.00	0.00	0.00	0.00	0.00	0.00	0.00	0.00	30320
312322025	25973 CORTE ANTIGUA	87.50	87.50	9.00	9.00	0.00	0.00	0.00	0.00	0.00	0.00	0.00	0.00	30320
312322026	25967 CORTE ANTIGUA	87.50	87.50	9.00	9.00	0.00	0.00	0.00	0.00	0.00	0.00	0.00	0.00	30320
312322027	25961 CORTE ANTIGUA	87.50	87.50	9.00	9.00	0.00	0.00	0.00	0.00	0.00	0.00	0.00	0.00	30320
312322028	25955 CORTE ANTIGUA	87.50	87.50	9.00	9.00	0.00	0.00	0.00	0.00	0.00	0.00	0.00	0.00	30320
312322029	25952 CALLE ENSENADA	87.50	87.50	9.00	9.00	0.00	0.00	0.00	0.00	0.00	0.00	0.00	0.00	30320
312322030	25958 CALLE ENSENADA	87.50	87.50	9.00	9.00	0.00	0.00	0.00	0.00	0.00	0.00	0.00	0.00	30320
312322031	25964 CALLE ENSENADA	87.50	87.50	9.00	9.00	0.00	0.00	0.00	0.00	0.00	0.00	0.00	0.00	30320
312322032	25970 CALLE ENSENADA	87.50	87.50	9.00	9.00	0.00	0.00	0.00	0.00	0.00	0.00	0.00	0.00	30320
312322033	25976 CALLE ENSENADA	87.50	87.50	9.00	9.00	0.00	0.00	0.00	0.00	0.00	0.00	0.00	0.00	30320
312322034	25986 CALLE ENSENADA	87.50	87.50	9.00	9.00	0.00	0.00	0.00	0.00	0.00	0.00	0.00	0.00	30320
312322035	25989 CALLE ENSENADA	87.50	87.50	9.00	9.00	0.00	0.00	0.00	0.00	0.00	0.00	0.00	0.00	30320
312322036	25983 CALLE ENSENADA	87.50	87.50	9.00	9.00	0.00	0.00	0.00	0.00	0.00	0.00	0.00	0.00	30320
312322037	25977 CALLE ENSENADA	87.50	87.50	9.00	9.00	0.00	0.00	0.00	0.00	0.00	0.00	0.00	0.00	30320
312322038	25971 CALLE ENSENADA	87.50	87.50	9.00	9.00	0.00	0.00	0.00	0.00	0.00	0.00	0.00	0.00	30320
312322039	25965 CALLE ENSENADA	87.50	87.50	9.00	9.00	0.00	0.00	0.00	0.00	0.00	0.00	0.00	0.00	30320
312322040	25959 CALLE ENSENADA	87.50	87.50	9.00	9.00	0.00	0.00	0.00	0.00	0.00	0.00	0.00	0.00	30320
312322041	25953 CALLE ENSENADA	87.50	87.50	9.00	9.00	0.00	0.00	0.00	0.00	0.00	0.00	0.00	0.00	30320

MORENO VALLEY COMMUNITY SERVICES DISTRICT
FISCAL YEAR 2015/16 MAXIMUM AND APPLIED PARCEL TAXES/CHARGES

ASSESSOR'S PARCEL NUMBER	SITUS ADDRESS	ZONE A		ZONE C		ZONE D		ZONE E		ZONE M		ZONE S		TRACT NUMBER
		MAXIMUM	APPLIED	MAXIMUM	APPLIED	MAXIMUM	APPLIED	MAXIMUM	APPLIED	MAXIMUM	APPLIED	MAXIMUM	APPLIED	
312322042	25950 CAMINO ROSADA	87.50	87.50	9.00	9.00	0.00	0.00	0.00	0.00	0.00	0.00	0.00	0.00	30320
312322043	25956 CAMINO ROSADA	87.50	87.50	9.00	9.00	0.00	0.00	0.00	0.00	0.00	0.00	0.00	0.00	30320
312322044	25962 CAMINO ROSADA	87.50	87.50	9.00	9.00	0.00	0.00	0.00	0.00	0.00	0.00	0.00	0.00	30320
312322045	25968 CAMINO ROSADA	87.50	87.50	9.00	9.00	0.00	0.00	0.00	0.00	0.00	0.00	0.00	0.00	30320
312322046	25974 CAMINO ROSADA	87.50	87.50	9.00	9.00	0.00	0.00	0.00	0.00	0.00	0.00	0.00	0.00	30320
312322047	25980 CAMINO ROSADA	87.50	87.50	9.00	9.00	0.00	0.00	0.00	0.00	0.00	0.00	0.00	0.00	30320
312323001	25987 CAMINO ROSADA	87.50	87.50	9.00	9.00	0.00	0.00	0.00	0.00	0.00	0.00	0.00	0.00	30320
312323002	25981 CAMINO ROSADA	87.50	87.50	9.00	9.00	0.00	0.00	0.00	0.00	0.00	0.00	0.00	0.00	30320
312323003	25975 CAMINO ROSADA	87.50	87.50	9.00	9.00	0.00	0.00	0.00	0.00	0.00	0.00	0.00	0.00	30320
312323004	25969 CAMINO ROSADA	87.50	87.50	9.00	9.00	0.00	0.00	0.00	0.00	0.00	0.00	0.00	0.00	30320
312323005	25963 CAMINO ROSADA	87.50	87.50	9.00	9.00	0.00	0.00	0.00	0.00	0.00	0.00	0.00	0.00	30320
312323006	25957 CAMINO ROSADA	87.50	87.50	9.00	9.00	0.00	0.00	0.00	0.00	0.00	0.00	0.00	0.00	30320
312323007	25951 CAMINO ROSADA	87.50	87.50	9.00	9.00	0.00	0.00	0.00	0.00	0.00	0.00	0.00	0.00	30320
312324001	25956 AVENIDA CLASSICA	87.50	87.50	9.00	9.00	0.00	0.00	0.00	0.00	0.00	0.00	0.00	0.00	30320
312324002	25962 AVENIDA CLASSICA	87.50	87.50	9.00	9.00	0.00	0.00	0.00	0.00	0.00	0.00	0.00	0.00	30320
312324003	25972 AVENIDA CLASSICA	87.50	87.50	9.00	9.00	0.00	0.00	0.00	0.00	0.00	0.00	0.00	0.00	30320
312330001	25951 AVENIDA CLASSICA	87.50	87.50	9.00	9.00	0.00	0.00	0.00	0.00	0.00	0.00	0.00	0.00	30320
312330002	25945 AVENIDA CLASSICA	87.50	87.50	9.00	9.00	0.00	0.00	0.00	0.00	0.00	0.00	0.00	0.00	30320
312330003	25939 AVENIDA CLASSICA	87.50	87.50	9.00	9.00	0.00	0.00	0.00	0.00	0.00	0.00	0.00	0.00	30320
312330004	25933 AVENIDA CLASSICA	87.50	87.50	9.00	9.00	0.00	0.00	0.00	0.00	0.00	0.00	0.00	0.00	30320
312330005	25927 AVENIDA CLASSICA	87.50	87.50	9.00	9.00	0.00	0.00	0.00	0.00	0.00	0.00	0.00	0.00	30320
312330006	25924 CORTE ANTIGUA	87.50	87.50	9.00	9.00	0.00	0.00	0.00	0.00	0.00	0.00	0.00	0.00	30320
312330007	25930 CORTE ANTIGUA	87.50	87.50	9.00	9.00	0.00	0.00	0.00	0.00	0.00	0.00	0.00	0.00	30320
312330008	25936 CORTE ANTIGUA	87.50	87.50	9.00	9.00	0.00	0.00	0.00	0.00	0.00	0.00	0.00	0.00	30320
312330009	25942 CORTE ANTIGUA	87.50	87.50	9.00	9.00	0.00	0.00	0.00	0.00	0.00	0.00	0.00	0.00	30320
312330010	25948 CORTE ANTIGUA	87.50	87.50	9.00	9.00	0.00	0.00	0.00	0.00	0.00	0.00	0.00	0.00	30320
312331001	25949 CORTE ANTIGUA	87.50	87.50	9.00	9.00	0.00	0.00	0.00	0.00	0.00	0.00	0.00	0.00	30320
312331002	25943 CORTE ANTIGUA	87.50	87.50	9.00	9.00	0.00	0.00	0.00	0.00	0.00	0.00	0.00	0.00	30320
312331003	25937 CORTE ANTIGUA	87.50	87.50	9.00	9.00	0.00	0.00	0.00	0.00	0.00	0.00	0.00	0.00	30320
312331004	25931 CORTE ANTIGUA	87.50	87.50	9.00	9.00	0.00	0.00	0.00	0.00	0.00	0.00	0.00	0.00	30320
312331005	25925 CORTE ANTIGUA	87.50	87.50	9.00	9.00	0.00	0.00	0.00	0.00	0.00	0.00	0.00	0.00	30320
312331006	25922 CALLE ENSENADA	87.50	87.50	9.00	9.00	0.00	0.00	0.00	0.00	0.00	0.00	0.00	0.00	30320
312331007	25928 CALLE ENSENADA	87.50	87.50	9.00	9.00	0.00	0.00	0.00	0.00	0.00	0.00	0.00	0.00	30320
312331008	25934 CALLE ENSENADA	87.50	87.50	9.00	9.00	0.00	0.00	0.00	0.00	0.00	0.00	0.00	0.00	30320
312331009	25940 CALLE ENSENADA	87.50	87.50	9.00	9.00	0.00	0.00	0.00	0.00	0.00	0.00	0.00	0.00	30320
312331010	25946 CALLE ENSENADA	87.50	87.50	9.00	9.00	0.00	0.00	0.00	0.00	0.00	0.00	0.00	0.00	30320
312332001	25947 CALLE ENSENADA	87.50	87.50	9.00	9.00	0.00	0.00	0.00	0.00	0.00	0.00	0.00	0.00	30320

MORENO VALLEY COMMUNITY SERVICES DISTRICT
FISCAL YEAR 2015/16 MAXIMUM AND APPLIED PARCEL TAXES/CHARGES

ASSESSOR'S		ZONE A		ZONE C		ZONE D		ZONE E		ZONE M		ZONE S		TRACT
PARCEL NUMBER	SITUS ADDRESS	MAXIMUM	APPLIED	MAXIMUM	APPLIED	MAXIMUM	APPLIED	MAXIMUM	APPLIED	MAXIMUM	APPLIED	MAXIMUM	APPLIED	NUMBER
312332002	25941 CALLE ENSENADA	87.50	87.50	9.00	9.00	0.00	0.00	0.00	0.00	0.00	0.00	0.00	0.00	30320
312332003	25935 CALLE ENSENADA	87.50	87.50	9.00	9.00	0.00	0.00	0.00	0.00	0.00	0.00	0.00	0.00	30320
312332004	25929 CALLE ENSENADA	87.50	87.50	9.00	9.00	0.00	0.00	0.00	0.00	0.00	0.00	0.00	0.00	30320
312332005	25923 CALLE ENSENADA	87.50	87.50	9.00	9.00	0.00	0.00	0.00	0.00	0.00	0.00	0.00	0.00	30320
312332006	25920 CAMINO ROSADA	87.50	87.50	9.00	9.00	0.00	0.00	0.00	0.00	0.00	0.00	0.00	0.00	30320
312332007	25926 CAMINO ROSADA	87.50	87.50	9.00	9.00	0.00	0.00	0.00	0.00	0.00	0.00	0.00	0.00	30320
312332008	25932 CAMINO ROSADA	87.50	87.50	9.00	9.00	0.00	0.00	0.00	0.00	0.00	0.00	0.00	0.00	30320
312332009	25938 CAMINO ROSADA	87.50	87.50	9.00	9.00	0.00	0.00	0.00	0.00	0.00	0.00	0.00	0.00	30320
312332010	25944 CAMINO ROSADA	87.50	87.50	9.00	9.00	0.00	0.00	0.00	0.00	0.00	0.00	0.00	0.00	30320
312333001	25945 CAMINO ROSADA	87.50	87.50	9.00	9.00	0.00	0.00	0.00	0.00	0.00	0.00	0.00	0.00	30320
312333002	25939 CAMINO ROSADA	87.50	87.50	9.00	9.00	0.00	0.00	0.00	0.00	0.00	0.00	0.00	0.00	30320
312333003	25933 CAMINO ROSADA	87.50	87.50	9.00	9.00	0.00	0.00	0.00	0.00	0.00	0.00	0.00	0.00	30320
312333005	17670 CAMINO SONRISA	87.50	87.50	9.00	9.00	0.00	0.00	0.00	0.00	0.00	0.00	0.00	0.00	30320
312333006	17680 CAMINO SONRISA	87.50	87.50	9.00	9.00	0.00	0.00	0.00	0.00	0.00	0.00	0.00	0.00	30320
312333007	17690 CAMINO SONRISA	87.50	87.50	9.00	9.00	0.00	0.00	0.00	0.00	0.00	0.00	0.00	0.00	30320
312333008	17700 CAMINO SONRISA	87.50	87.50	9.00	9.00	0.00	0.00	0.00	0.00	0.00	0.00	0.00	0.00	30320
312334001	17715 CAMINO SONRISA	87.50	87.50	9.00	9.00	0.00	0.00	0.00	0.00	0.00	0.00	0.00	0.00	30320
312334002	17705 CAMINO SONRISA	87.50	87.50	9.00	9.00	0.00	0.00	0.00	0.00	0.00	0.00	0.00	0.00	30320
312334003	17695 CAMINO SONRISA	87.50	87.50	9.00	9.00	0.00	0.00	0.00	0.00	0.00	0.00	0.00	0.00	30320
312334004	17685 CAMINO SONRISA	87.50	87.50	9.00	9.00	0.00	0.00	0.00	0.00	0.00	0.00	0.00	0.00	30320
312334005	17675 CAMINO SONRISA	87.50	87.50	9.00	9.00	0.00	0.00	0.00	0.00	0.00	0.00	0.00	0.00	30320
312334007	17655 CAMINO SONRISA	87.50	87.50	9.00	9.00	0.00	0.00	0.00	0.00	0.00	0.00	0.00	0.00	30320
312334008	17645 CAMINO SONRISA	87.50	87.50	9.00	9.00	0.00	0.00	0.00	0.00	0.00	0.00	0.00	0.00	30320
312334009	17635 CAMINO SONRISA	87.50	87.50	9.00	9.00	0.00	0.00	0.00	0.00	0.00	0.00	0.00	0.00	30320
312334010	17625 CAMINO SONRISA	87.50	87.50	9.00	9.00	0.00	0.00	0.00	0.00	0.00	0.00	0.00	0.00	30320
312334011	17615 CAMINO SONRISA	87.50	87.50	9.00	9.00	0.00	0.00	0.00	0.00	0.00	0.00	0.00	0.00	30320
312334012	17605 CAMINO SONRISA	87.50	87.50	9.00	9.00	0.00	0.00	0.00	0.00	0.00	0.00	0.00	0.00	30320
312334013	17595 CAMINO SONRISA	87.50	87.50	9.00	9.00	0.00	0.00	0.00	0.00	0.00	0.00	0.00	0.00	30320
312334014	17585 CAMINO SONRISA	87.50	87.50	9.00	9.00	0.00	0.00	0.00	0.00	0.00	0.00	0.00	0.00	30320
312334015	17575 CAMINO SONRISA	87.50	87.50	9.00	9.00	0.00	0.00	0.00	0.00	0.00	0.00	0.00	0.00	30320
312334016	17565 CAMINO SONRISA	87.50	87.50	9.00	9.00	0.00	0.00	0.00	0.00	0.00	0.00	0.00	0.00	30320
312334017	17555 CAMINO SONRISA	87.50	87.50	9.00	9.00	0.00	0.00	0.00	0.00	0.00	0.00	0.00	0.00	30320
312334018	17545 CAMINO SONRISA	87.50	87.50	9.00	9.00	0.00	0.00	0.00	0.00	0.00	0.00	0.00	0.00	30320
312334019	17535 CAMINO SONRISA	87.50	87.50	9.00	9.00	0.00	0.00	0.00	0.00	0.00	0.00	0.00	0.00	30320
312334020	17525 CAMINO SONRISA	87.50	87.50	9.00	9.00	0.00	0.00	0.00	0.00	0.00	0.00	0.00	0.00	30320
312334021	17515 CAMINO SONRISA	87.50	87.50	9.00	9.00	0.00	0.00	0.00	0.00	0.00	0.00	0.00	0.00	30320
312334022	17505 CAMINO SONRISA	87.50	87.50	9.00	9.00	0.00	0.00	0.00	0.00	0.00	0.00	0.00	0.00	30320

MORENO VALLEY COMMUNITY SERVICES DISTRICT
FISCAL YEAR 2015/16 MAXIMUM AND APPLIED PARCEL TAXES/CHARGES

ASSESSOR'S PARCEL NUMBER	SITUS ADDRESS	ZONE A		ZONE C		ZONE D		ZONE E		ZONE M		ZONE S		TRACT NUMBER
		MAXIMUM	APPLIED	MAXIMUM	APPLIED	MAXIMUM	APPLIED	MAXIMUM	APPLIED	MAXIMUM	APPLIED	MAXIMUM	APPLIED	
312334023	17495 CAMINO SONRISA	87.50	87.50	9.00	9.00	0.00	0.00	0.00	0.00	0.00	0.00	0.00	0.00	30320
312334024	17485 CAMINO SONRISA	87.50	87.50	9.00	9.00	0.00	0.00	0.00	0.00	0.00	0.00	0.00	0.00	30320
312334025	17475 CAMINO SONRISA	87.50	87.50	9.00	9.00	0.00	0.00	0.00	0.00	0.00	0.00	0.00	0.00	30320
312334026	25926 AVENIDA CLASSICA	87.50	87.50	9.00	9.00	0.00	0.00	0.00	0.00	0.00	0.00	0.00	0.00	30320
312334027	25932 AVENIDA CLASSICA	87.50	87.50	9.00	9.00	0.00	0.00	0.00	0.00	0.00	0.00	0.00	0.00	30320
312334028	25938 AVENIDA CLASSICA	87.50	87.50	9.00	9.00	0.00	0.00	0.00	0.00	0.00	0.00	0.00	0.00	30320
312334029	25944 AVENIDA CLASSICA	87.50	87.50	9.00	9.00	0.00	0.00	0.00	0.00	0.00	0.00	0.00	0.00	30320
312334030	25950 AVENIDA CLASSICA	87.50	87.50	9.00	9.00	0.00	0.00	0.00	0.00	0.00	0.00	0.00	0.00	30320
312340002	17850 CAMINO SAN SIMEON	87.50	87.50	9.00	9.00	0.00	0.00	0.00	0.00	0.00	0.00	0.00	0.00	30320
312340003	17842 CAMINO SAN SIMEON	87.50	87.50	9.00	9.00	0.00	0.00	0.00	0.00	0.00	0.00	0.00	0.00	30320
312340004	17834 CAMINO SAN SIMEON	87.50	87.50	9.00	9.00	0.00	0.00	0.00	0.00	0.00	0.00	0.00	0.00	30320
312340005	17826 CAMINO SAN SIMEON	87.50	87.50	9.00	9.00	0.00	0.00	0.00	0.00	0.00	0.00	0.00	0.00	30320
312340006	17818 CAMINO SAN SIMEON	87.50	87.50	9.00	9.00	0.00	0.00	0.00	0.00	0.00	0.00	0.00	0.00	30320
312340007	17810 CAMINO SAN SIMEON	87.50	87.50	9.00	9.00	0.00	0.00	0.00	0.00	0.00	0.00	0.00	0.00	30320
312340008	17802 CAMINO SAN SIMEON	87.50	87.50	9.00	9.00	0.00	0.00	0.00	0.00	0.00	0.00	0.00	0.00	30320
312340009	17794 CAMINO SAN SIMEON	87.50	87.50	9.00	9.00	0.00	0.00	0.00	0.00	0.00	0.00	0.00	0.00	30320
312340010	17786 CAMINO SAN SIMEON	87.50	87.50	9.00	9.00	0.00	0.00	0.00	0.00	0.00	0.00	0.00	0.00	30320
312340011	17778 CAMINO SAN SIMEON	87.50	87.50	9.00	9.00	0.00	0.00	0.00	0.00	0.00	0.00	0.00	0.00	30320
312340013	17845 CAMINO SAN SIMEON	87.50	87.50	9.00	9.00	0.00	0.00	0.00	0.00	0.00	0.00	0.00	0.00	30320
312340014	17837 CAMINO SAN SIMEON	87.50	87.50	9.00	9.00	0.00	0.00	0.00	0.00	0.00	0.00	0.00	0.00	30320
312340015	17829 CAMINO SAN SIMEON	87.50	87.50	9.00	9.00	0.00	0.00	0.00	0.00	0.00	0.00	0.00	0.00	30320
312340016	17821 CAMINO SAN SIMEON	87.50	87.50	9.00	9.00	0.00	0.00	0.00	0.00	0.00	0.00	0.00	0.00	30320
312340017	17813 CAMINO SAN SIMEON	87.50	87.50	9.00	9.00	0.00	0.00	0.00	0.00	0.00	0.00	0.00	0.00	30320
312340018	17805 CAMINO SAN SIMEON	87.50	87.50	9.00	9.00	0.00	0.00	0.00	0.00	0.00	0.00	0.00	0.00	30320
312340019	17797 CAMINO SAN SIMEON	87.50	87.50	9.00	9.00	0.00	0.00	0.00	0.00	0.00	0.00	0.00	0.00	30320
312340020	17789 CAMINO SAN SIMEON	87.50	87.50	9.00	9.00	0.00	0.00	0.00	0.00	0.00	0.00	0.00	0.00	30320
312340021	17781 CAMINO SAN SIMEON	87.50	87.50	9.00	9.00	0.00	0.00	0.00	0.00	0.00	0.00	0.00	0.00	30320
312340022	17773 CAMINO SAN SIMEON	87.50	87.50	9.00	9.00	0.00	0.00	0.00	0.00	0.00	0.00	0.00	0.00	30320
312340023	17765 CAMINO SAN SIMEON	87.50	87.50	9.00	9.00	0.00	0.00	0.00	0.00	0.00	0.00	0.00	0.00	30320
312340024	17757 CAMINO SAN SIMEON	87.50	87.50	9.00	9.00	0.00	0.00	0.00	0.00	0.00	0.00	0.00	0.00	30320
312340025	17749 CAMINO SAN SIMEON	87.50	87.50	9.00	9.00	0.00	0.00	0.00	0.00	0.00	0.00	0.00	0.00	30320
312340026	17741 CAMINO SAN SIMEON	87.50	87.50	9.00	9.00	0.00	0.00	0.00	0.00	0.00	0.00	0.00	0.00	30320
312340027	17733 CAMINO SAN SIMEON	87.50	87.50	9.00	9.00	0.00	0.00	0.00	0.00	0.00	0.00	0.00	0.00	30320
312340028	17725 CAMINO SAN SIMEON	87.50	87.50	9.00	9.00	0.00	0.00	0.00	0.00	0.00	0.00	0.00	0.00	30320
312340029	17717 CAMINO SAN SIMEON	87.50	87.50	9.00	9.00	0.00	0.00	0.00	0.00	0.00	0.00	0.00	0.00	30320
312340030	17709 CAMINO SAN SIMEON	87.50	87.50	9.00	9.00	0.00	0.00	0.00	0.00	0.00	0.00	0.00	0.00	30320
312340031	17701 CAMINO SAN SIMEON	87.50	87.50	9.00	9.00	0.00	0.00	0.00	0.00	0.00	0.00	0.00	0.00	30320

MORENO VALLEY COMMUNITY SERVICES DISTRICT
FISCAL YEAR 2015/16 MAXIMUM AND APPLIED PARCEL TAXES/CHARGES

ASSESSOR'S PARCEL NUMBER	SITUS ADDRESS	ZONE A		ZONE C		ZONE D		ZONE E		ZONE M		ZONE S		TRACT NUMBER
		MAXIMUM	APPLIED	MAXIMUM	APPLIED	MAXIMUM	APPLIED	MAXIMUM	APPLIED	MAXIMUM	APPLIED	MAXIMUM	APPLIED	
312340032	17693 CAMINO SAN SIMEON	87.50	87.50	9.00	9.00	0.00	0.00	0.00	0.00	0.00	0.00	0.00	0.00	30320
312340033	17685 CAMINO SAN SIMEON	87.50	87.50	9.00	9.00	0.00	0.00	0.00	0.00	0.00	0.00	0.00	0.00	30320
312340034	17838 CAMINO DEL REY	87.50	87.50	9.00	9.00	0.00	0.00	0.00	0.00	0.00	0.00	0.00	0.00	30320
312340035	17830 CAMINO DEL REY	87.50	87.50	9.00	9.00	0.00	0.00	0.00	0.00	0.00	0.00	0.00	0.00	30320
312340036	17822 CAMINO DEL REY	87.50	87.50	9.00	9.00	0.00	0.00	0.00	0.00	0.00	0.00	0.00	0.00	30320
312340037	17814 CAMINO DEL REY	87.50	87.50	9.00	9.00	0.00	0.00	0.00	0.00	0.00	0.00	0.00	0.00	30320
312340038	17806 CAMINO DEL REY	87.50	87.50	9.00	9.00	0.00	0.00	0.00	0.00	0.00	0.00	0.00	0.00	30320
312340039	17798 CAMINO DEL REY	87.50	87.50	9.00	9.00	0.00	0.00	0.00	0.00	0.00	0.00	0.00	0.00	30320
312340040	17790 CAMINO DEL REY	87.50	87.50	9.00	9.00	0.00	0.00	0.00	0.00	0.00	0.00	0.00	0.00	30320
312340041	17782 CAMINO DEL REY	87.50	87.50	9.00	9.00	0.00	0.00	0.00	0.00	0.00	0.00	0.00	0.00	30320
312340042	17774 CAMINO DEL REY	87.50	87.50	9.00	9.00	0.00	0.00	0.00	0.00	0.00	0.00	0.00	0.00	30320
312340043	17766 CAMINO DEL REY	87.50	87.50	9.00	9.00	0.00	0.00	0.00	0.00	0.00	0.00	0.00	0.00	30320
312340044	17758 CAMINO DEL REY	87.50	87.50	9.00	9.00	0.00	0.00	0.00	0.00	0.00	0.00	0.00	0.00	30320
312340045	17750 CAMINO DEL REY	87.50	87.50	9.00	9.00	0.00	0.00	0.00	0.00	0.00	0.00	0.00	0.00	30320
312340046	17742 CAMINO DEL REY	87.50	87.50	9.00	9.00	0.00	0.00	0.00	0.00	0.00	0.00	0.00	0.00	30320
312340047	17734 CAMINO DEL REY	87.50	87.50	9.00	9.00	0.00	0.00	0.00	0.00	0.00	0.00	0.00	0.00	30320
312340048	17726 CAMINO DEL REY	87.50	87.50	9.00	9.00	0.00	0.00	0.00	0.00	0.00	0.00	0.00	0.00	30320
312340049	17718 CAMINO DEL REY	87.50	87.50	9.00	9.00	0.00	0.00	0.00	0.00	0.00	0.00	0.00	0.00	30320
312340050	17712 CAMINO DEL REY	87.50	87.50	9.00	9.00	0.00	0.00	0.00	0.00	0.00	0.00	0.00	0.00	30320
312340051	17704 CAMINO DEL REY	87.50	87.50	9.00	9.00	0.00	0.00	0.00	0.00	0.00	0.00	0.00	0.00	30320
312340052	17696 CAMINO DEL REY	87.50	87.50	9.00	9.00	0.00	0.00	0.00	0.00	0.00	0.00	0.00	0.00	30320
312340053	17690 CAMINO DEL REY	87.50	87.50	9.00	9.00	0.00	0.00	0.00	0.00	0.00	0.00	0.00	0.00	30320
312340054	17687 CAMINO DEL REY	87.50	87.50	9.00	9.00	0.00	0.00	0.00	0.00	0.00	0.00	0.00	0.00	30320
312340055	17693 CAMINO DEL REY	87.50	87.50	9.00	9.00	0.00	0.00	0.00	0.00	0.00	0.00	0.00	0.00	30320
312340056	17701 CAMINO DEL REY	87.50	87.50	9.00	9.00	0.00	0.00	0.00	0.00	0.00	0.00	0.00	0.00	30320
312340057	17709 CAMINO DEL REY	87.50	87.50	9.00	9.00	0.00	0.00	0.00	0.00	0.00	0.00	0.00	0.00	30320
312340058	17715 CAMINO DEL REY	87.50	87.50	9.00	9.00	0.00	0.00	0.00	0.00	0.00	0.00	0.00	0.00	30320
312340059	17723 CAMINO DEL REY	87.50	87.50	9.00	9.00	0.00	0.00	0.00	0.00	0.00	0.00	0.00	0.00	30320
312340060	17731 CAMINO DEL REY	87.50	87.50	9.00	9.00	0.00	0.00	0.00	0.00	0.00	0.00	0.00	0.00	30320
312340061	17739 CAMINO DEL REY	87.50	87.50	9.00	9.00	0.00	0.00	0.00	0.00	0.00	0.00	0.00	0.00	30320
312340062	17747 CAMINO DEL REY	87.50	87.50	9.00	9.00	0.00	0.00	0.00	0.00	0.00	0.00	0.00	0.00	30320
312340063	17755 CAMINO DEL REY	87.50	87.50	9.00	9.00	0.00	0.00	0.00	0.00	0.00	0.00	0.00	0.00	30320
312340064	17763 CAMINO DEL REY	87.50	87.50	9.00	9.00	0.00	0.00	0.00	0.00	0.00	0.00	0.00	0.00	30320
312340065	17771 CAMINO DEL REY	87.50	87.50	9.00	9.00	0.00	0.00	0.00	0.00	0.00	0.00	0.00	0.00	30320
312340066	17779 CAMINO DEL REY	87.50	87.50	9.00	9.00	0.00	0.00	0.00	0.00	0.00	0.00	0.00	0.00	30320
312340067	17787 CAMINO DEL REY	87.50	87.50	9.00	9.00	0.00	0.00	0.00	0.00	0.00	0.00	0.00	0.00	30320
312340068	17795 CAMINO DEL REY	87.50	87.50	9.00	9.00	0.00	0.00	0.00	0.00	0.00	0.00	0.00	0.00	30320

MORENO VALLEY COMMUNITY SERVICES DISTRICT
FISCAL YEAR 2015/16 MAXIMUM AND APPLIED PARCEL TAXES/CHARGES

ASSESSOR'S PARCEL NUMBER	SITUS ADDRESS	ZONE A		ZONE C		ZONE D		ZONE E		ZONE M		ZONE S		TRACT NUMBER
		MAXIMUM	APPLIED	MAXIMUM	APPLIED	MAXIMUM	APPLIED	MAXIMUM	APPLIED	MAXIMUM	APPLIED	MAXIMUM	APPLIED	
312340069	17803 CAMINO DEL REY	87.50	87.50	9.00	9.00	0.00	0.00	0.00	0.00	0.00	0.00	0.00	0.00	30320
312340070	17811 CAMINO DEL REY	87.50	87.50	9.00	9.00	0.00	0.00	0.00	0.00	0.00	0.00	0.00	0.00	30320
312340071	17819 CAMINO DEL REY	87.50	87.50	9.00	9.00	0.00	0.00	0.00	0.00	0.00	0.00	0.00	0.00	30320
312340072	17858 CAMINO SAN SIMEON	87.50	87.50	9.00	9.00	0.00	0.00	0.00	0.00	0.00	0.00	0.00	0.00	30320
312340074	17853 CAMINO SAN SIMEON	87.50	87.50	9.00	9.00	0.00	0.00	0.00	0.00	0.00	0.00	0.00	0.00	30320
312341001	17756 CAMINO SAN SIMEON	87.50	87.50	9.00	9.00	0.00	0.00	0.00	0.00	0.00	0.00	0.00	0.00	30320
312341002	17748 CAMINO SAN SIMEON	87.50	87.50	9.00	9.00	0.00	0.00	0.00	0.00	0.00	0.00	0.00	0.00	30320
312341003	17740 CAMINO SAN SIMEON	87.50	87.50	9.00	9.00	0.00	0.00	0.00	0.00	0.00	0.00	0.00	0.00	30320
312341004	17732 CAMINO SAN SIMEON	87.50	87.50	9.00	9.00	0.00	0.00	0.00	0.00	0.00	0.00	0.00	0.00	30320
312341005	17724 CAMINO SAN SIMEON	87.50	87.50	9.00	9.00	0.00	0.00	0.00	0.00	0.00	0.00	0.00	0.00	30320
312341006	17716 CAMINO SAN SIMEON	87.50	87.50	9.00	9.00	0.00	0.00	0.00	0.00	0.00	0.00	0.00	0.00	30320
312341007	17708 CAMINO SAN SIMEON	87.50	87.50	9.00	9.00	0.00	0.00	0.00	0.00	0.00	0.00	0.00	0.00	30320
312341008	17700 CAMINO SAN SIMEON	87.50	87.50	9.00	9.00	0.00	0.00	0.00	0.00	0.00	0.00	0.00	0.00	30320
312341009	17692 CAMINO SAN SIMEON	87.50	87.50	9.00	9.00	0.00	0.00	0.00	0.00	0.00	0.00	0.00	0.00	30320
312341010	17684 CAMINO SAN SIMEON	87.50	87.50	9.00	9.00	0.00	0.00	0.00	0.00	0.00	0.00	0.00	0.00	30320
312341011	17676 CAMINO SAN SIMEON	87.50	87.50	9.00	9.00	0.00	0.00	0.00	0.00	0.00	0.00	0.00	0.00	30320
312341012	17668 CAMINO SAN SIMEON	87.50	87.50	9.00	9.00	0.00	0.00	0.00	0.00	0.00	0.00	0.00	0.00	30320
312342001	17835 CAMINO DEL REY	87.50	87.50	9.00	9.00	0.00	0.00	0.00	0.00	0.00	0.00	0.00	0.00	30320
312342002	17843 CAMINO DEL REY	87.50	87.50	9.00	9.00	0.00	0.00	0.00	0.00	0.00	0.00	0.00	0.00	30320
312342003	17851 CAMINO DEL REY	87.50	87.50	9.00	9.00	0.00	0.00	0.00	0.00	0.00	0.00	0.00	0.00	30320
312342004	17859 CAMINO DEL REY	87.50	87.50	9.00	9.00	0.00	0.00	0.00	0.00	0.00	0.00	0.00	0.00	30320
312342005	17867 CAMINO DEL REY	87.50	87.50	9.00	9.00	0.00	0.00	0.00	0.00	0.00	0.00	0.00	0.00	30320
312342006	17875 CAMINO DEL REY	87.50	87.50	9.00	9.00	0.00	0.00	0.00	0.00	0.00	0.00	0.00	0.00	30320
312342007	17883 CAMINO DEL REY	87.50	87.50	9.00	9.00	0.00	0.00	0.00	0.00	0.00	0.00	0.00	0.00	30320
312342008	17891 CAMINO DEL REY	87.50	87.50	9.00	9.00	0.00	0.00	0.00	0.00	0.00	0.00	0.00	0.00	30320
312342009	17899 CAMINO DEL REY	87.50	87.50	9.00	9.00	0.00	0.00	0.00	0.00	0.00	0.00	0.00	0.00	30320
312342010	17907 CAMINO DEL REY	87.50	87.50	9.00	9.00	0.00	0.00	0.00	0.00	0.00	0.00	0.00	0.00	30320
312342011	17915 CAMINO DEL REY	87.50	87.50	9.00	9.00	0.00	0.00	0.00	0.00	0.00	0.00	0.00	0.00	30320
312342012	17923 CAMINO DEL REY	87.50	87.50	9.00	9.00	0.00	0.00	0.00	0.00	0.00	0.00	0.00	0.00	30320
312342013		87.50	87.50	9.00	9.00	0.00	0.00	0.00	0.00	0.00	0.00	0.00	0.00	
312350001	17824 CALLE CAPISTRANO	87.50	87.50	9.00	9.00	0.00	0.00	0.00	0.00	0.00	0.00	0.00	0.00	30320
312350002	17816 CALLE CAPISTRANO	87.50	87.50	9.00	9.00	0.00	0.00	0.00	0.00	0.00	0.00	0.00	0.00	30320
312350003	17808 CALLE CAPISTRANO	87.50	87.50	9.00	9.00	0.00	0.00	0.00	0.00	0.00	0.00	0.00	0.00	30320
312350004	17800 CALLE CAPISTRANO	87.50	87.50	9.00	9.00	0.00	0.00	0.00	0.00	0.00	0.00	0.00	0.00	30320
312350005	17792 CALLE CAPISTRANO	87.50	87.50	9.00	9.00	0.00	0.00	0.00	0.00	0.00	0.00	0.00	0.00	30320
312350006	17784 CALLE CAPISTRANO	87.50	87.50	9.00	9.00	0.00	0.00	0.00	0.00	0.00	0.00	0.00	0.00	30320
312350007	17776 CALLE CAPISTRANO	87.50	87.50	9.00	9.00	0.00	0.00	0.00	0.00	0.00	0.00	0.00	0.00	30320

MORENO VALLEY COMMUNITY SERVICES DISTRICT
FISCAL YEAR 2015/16 MAXIMUM AND APPLIED PARCEL TAXES/CHARGES

ASSESSOR'S PARCEL NUMBER	SITUS ADDRESS	ZONE A		ZONE C		ZONE D		ZONE E		ZONE M		ZONE S		TRACT NUMBER
		MAXIMUM	APPLIED	MAXIMUM	APPLIED	MAXIMUM	APPLIED	MAXIMUM	APPLIED	MAXIMUM	APPLIED	MAXIMUM	APPLIED	
312350008	17768 CALLE CAPISTRANO	87.50	87.50	9.00	9.00	0.00	0.00	0.00	0.00	0.00	0.00	0.00	0.00	30320
312350009	17760 CALLE CAPISTRANO	87.50	87.50	9.00	9.00	0.00	0.00	0.00	0.00	0.00	0.00	0.00	0.00	30320
312350010	17752 CALLE CAPISTRANO	87.50	87.50	9.00	9.00	0.00	0.00	0.00	0.00	0.00	0.00	0.00	0.00	30320
312350011	17744 CALLE CAPISTRANO	87.50	87.50	9.00	9.00	0.00	0.00	0.00	0.00	0.00	0.00	0.00	0.00	30320
312350012	17745 CALLE CAPISTRANO	87.50	87.50	9.00	9.00	0.00	0.00	0.00	0.00	0.00	0.00	0.00	0.00	30320
312350013	17753 CALLE CAPISTRANO	87.50	87.50	9.00	9.00	0.00	0.00	0.00	0.00	0.00	0.00	0.00	0.00	30320
312350014	17761 CALLE CAPISTRANO	87.50	87.50	9.00	9.00	0.00	0.00	0.00	0.00	0.00	0.00	0.00	0.00	30320
312350015	17769 CALLE CAPISTRANO	87.50	87.50	9.00	9.00	0.00	0.00	0.00	0.00	0.00	0.00	0.00	0.00	30320
312350016	17777 CALLE CAPISTRANO	87.50	87.50	9.00	9.00	0.00	0.00	0.00	0.00	0.00	0.00	0.00	0.00	30320
312350017	17785 CALLE CAPISTRANO	87.50	87.50	9.00	9.00	0.00	0.00	0.00	0.00	0.00	0.00	0.00	0.00	30320
312350018	17793 CALLE CAPISTRANO	87.50	87.50	9.00	9.00	0.00	0.00	0.00	0.00	0.00	0.00	0.00	0.00	30320
312350019	17801 CALLE CAPISTRANO	87.50	87.50	9.00	9.00	0.00	0.00	0.00	0.00	0.00	0.00	0.00	0.00	30320
312350020	17809 CALLE CAPISTRANO	87.50	87.50	9.00	9.00	0.00	0.00	0.00	0.00	0.00	0.00	0.00	0.00	30320
312350021	17817 CALLE CAPISTRANO	87.50	87.50	9.00	9.00	0.00	0.00	0.00	0.00	0.00	0.00	0.00	0.00	30320
312350022	17825 CALLE CAPISTRANO	87.50	87.50	9.00	9.00	0.00	0.00	0.00	0.00	0.00	0.00	0.00	0.00	30320
312350023	17820 CORTE SOLEDAD	87.50	87.50	9.00	9.00	0.00	0.00	0.00	0.00	0.00	0.00	0.00	0.00	30320
312350024	17812 CORTE SOLEDAD	87.50	87.50	9.00	9.00	0.00	0.00	0.00	0.00	0.00	0.00	0.00	0.00	30320
312350025	17804 CORTE SOLEDAD	87.50	87.50	9.00	9.00	0.00	0.00	0.00	0.00	0.00	0.00	0.00	0.00	30320
312350026	17796 CORTE SOLEDAD	87.50	87.50	9.00	9.00	0.00	0.00	0.00	0.00	0.00	0.00	0.00	0.00	30320
312350027	17788 CORTE SOLEDAD	87.50	87.50	9.00	9.00	0.00	0.00	0.00	0.00	0.00	0.00	0.00	0.00	30320
312350028	17780 CORTE SOLEDAD	87.50	87.50	9.00	9.00	0.00	0.00	0.00	0.00	0.00	0.00	0.00	0.00	30320
312350029	17772 CORTE SOLEDAD	87.50	87.50	9.00	9.00	0.00	0.00	0.00	0.00	0.00	0.00	0.00	0.00	30320
312350030	17764 CORTE SOLEDAD	87.50	87.50	9.00	9.00	0.00	0.00	0.00	0.00	0.00	0.00	0.00	0.00	30320
312350031	17756 CORTE SOLEDAD	87.50	87.50	9.00	9.00	0.00	0.00	0.00	0.00	0.00	0.00	0.00	0.00	30320
312350032	17748 CORTE SOLEDAD	87.50	87.50	9.00	9.00	0.00	0.00	0.00	0.00	0.00	0.00	0.00	0.00	30320
312350033	17740 CORTE SOLEDAD	87.50	87.50	9.00	9.00	0.00	0.00	0.00	0.00	0.00	0.00	0.00	0.00	30320
312350034	17734 CORTE SOLEDAD	87.50	87.50	9.00	9.00	0.00	0.00	0.00	0.00	0.00	0.00	0.00	0.00	30320
312350035	17728 CORTE SOLEDAD	87.50	87.50	9.00	9.00	0.00	0.00	0.00	0.00	0.00	0.00	0.00	0.00	30320
312350036	17722 CORTE SOLEDAD	87.50	87.50	9.00	9.00	0.00	0.00	0.00	0.00	0.00	0.00	0.00	0.00	30320
312350037	17714 CORTE SOLEDAD	87.50	87.50	9.00	9.00	0.00	0.00	0.00	0.00	0.00	0.00	0.00	0.00	30320
312350038	17708 CORTE SOLEDAD	87.50	87.50	9.00	9.00	0.00	0.00	0.00	0.00	0.00	0.00	0.00	0.00	30320
312350039	17695 CORTE SOLEDAD	87.50	87.50	9.00	9.00	0.00	0.00	0.00	0.00	0.00	0.00	0.00	0.00	30320
312350040	17701 CORTE SOLEDAD	87.50	87.50	9.00	9.00	0.00	0.00	0.00	0.00	0.00	0.00	0.00	0.00	30320
312350041	17707 CORTE SOLEDAD	87.50	87.50	9.00	9.00	0.00	0.00	0.00	0.00	0.00	0.00	0.00	0.00	30320
312351001	17725 CORTE SOLEDAD	87.50	87.50	9.00	9.00	0.00	0.00	0.00	0.00	0.00	0.00	0.00	0.00	30320
312351002	17731 CORTE SOLEDAD	87.50	87.50	9.00	9.00	0.00	0.00	0.00	0.00	0.00	0.00	0.00	0.00	30320
312351003	17737 CORTE SOLEDAD	87.50	87.50	9.00	9.00	0.00	0.00	0.00	0.00	0.00	0.00	0.00	0.00	30320

MORENO VALLEY COMMUNITY SERVICES DISTRICT
FISCAL YEAR 2015/16 MAXIMUM AND APPLIED PARCEL TAXES/CHARGES

ASSESSOR'S PARCEL NUMBER	SITUS ADDRESS	ZONE A		ZONE C		ZONE D		ZONE E		ZONE M		ZONE S		TRACT NUMBER
		MAXIMUM	APPLIED	MAXIMUM	APPLIED	MAXIMUM	APPLIED	MAXIMUM	APPLIED	MAXIMUM	APPLIED	MAXIMUM	APPLIED	
312351004	17743 CORTE SOLEDAD	87.50	87.50	9.00	9.00	0.00	0.00	0.00	0.00	0.00	0.00	0.00	0.00	30320
312351005	17751 CORTE SOLEDAD	87.50	87.50	9.00	9.00	0.00	0.00	0.00	0.00	0.00	0.00	0.00	0.00	30320
312351006	17759 CORTE SOLEDAD	87.50	87.50	9.00	9.00	0.00	0.00	0.00	0.00	0.00	0.00	0.00	0.00	30320
312351007	17767 CORTE SOLEDAD	87.50	87.50	9.00	9.00	0.00	0.00	0.00	0.00	0.00	0.00	0.00	0.00	30320
312351008	17775 CORTE SOLEDAD	87.50	87.50	9.00	9.00	0.00	0.00	0.00	0.00	0.00	0.00	0.00	0.00	30320
312351009	17783 CORTE SOLEDAD	87.50	87.50	9.00	9.00	0.00	0.00	0.00	0.00	0.00	0.00	0.00	0.00	30320
312351010	17791 CORTE SOLEDAD	87.50	87.50	9.00	9.00	0.00	0.00	0.00	0.00	0.00	0.00	0.00	0.00	30320
312351011	17799 CORTE SOLEDAD	87.50	87.50	9.00	9.00	0.00	0.00	0.00	0.00	0.00	0.00	0.00	0.00	30320
312351012	17807 CORTE SOLEDAD	87.50	87.50	9.00	9.00	0.00	0.00	0.00	0.00	0.00	0.00	0.00	0.00	30320
312351013	17815 CORTE SOLEDAD	87.50	87.50	9.00	9.00	0.00	0.00	0.00	0.00	0.00	0.00	0.00	0.00	30320
312351014	17823 CORTE SOLEDAD	87.50	87.50	9.00	9.00	0.00	0.00	0.00	0.00	0.00	0.00	0.00	0.00	30320
312351015	17831 CORTE SOLEDAD	87.50	87.50	9.00	9.00	0.00	0.00	0.00	0.00	0.00	0.00	0.00	0.00	30320
312351017	17847 CORTE SOLEDAD	87.50	87.50	9.00	9.00	0.00	0.00	0.00	0.00	0.00	0.00	0.00	0.00	30320
312351018	17855 CORTE SOLEDAD	87.50	87.50	9.00	9.00	0.00	0.00	0.00	0.00	0.00	0.00	0.00	0.00	30320
312351019	17863 CORTE SOLEDAD	87.50	87.50	9.00	9.00	0.00	0.00	0.00	0.00	0.00	0.00	0.00	0.00	30320
312351020	17871 CORTE SOLEDAD	87.50	87.50	9.00	9.00	0.00	0.00	0.00	0.00	0.00	0.00	0.00	0.00	30320
312351021	17879 CORTE SOLEDAD	87.50	87.50	9.00	9.00	0.00	0.00	0.00	0.00	0.00	0.00	0.00	0.00	30320
312351022	25909 VIA ELEGANTE	87.50	87.50	9.00	9.00	0.00	0.00	0.00	0.00	0.00	0.00	0.00	0.00	30320
312351023	25917 VIA ELEGANTE	87.50	87.50	9.00	9.00	0.00	0.00	0.00	0.00	0.00	0.00	0.00	0.00	30320
312351024	25925 VIA ELEGANTE	87.50	87.50	9.00	9.00	0.00	0.00	0.00	0.00	0.00	0.00	0.00	0.00	30320
312351025	25933 VIA ELEGANTE	87.50	87.50	9.00	9.00	0.00	0.00	0.00	0.00	0.00	0.00	0.00	0.00	30320
312351026	25941 VIA ELEGANTE	87.50	87.50	9.00	9.00	0.00	0.00	0.00	0.00	0.00	0.00	0.00	0.00	30320
312351027	25949 VIA ELEGANTE	87.50	87.50	9.00	9.00	0.00	0.00	0.00	0.00	0.00	0.00	0.00	0.00	30320
312351028	25957 VIA ELEGANTE	87.50	87.50	9.00	9.00	0.00	0.00	0.00	0.00	0.00	0.00	0.00	0.00	30320
312351032	25970 VIA ELEGANTE	87.50	87.50	9.00	9.00	0.00	0.00	0.00	0.00	0.00	0.00	0.00	0.00	30320
312351033	25962 VIA ELEGANTE	87.50	87.50	9.00	9.00	0.00	0.00	0.00	0.00	0.00	0.00	0.00	0.00	30320
312351034	25954 VIA ELEGANTE	87.50	87.50	9.00	9.00	0.00	0.00	0.00	0.00	0.00	0.00	0.00	0.00	30320
312351035	25946 VIA ELEGANTE	87.50	87.50	9.00	9.00	0.00	0.00	0.00	0.00	0.00	0.00	0.00	0.00	30320
312351036	25938 VIA ELEGANTE	87.50	87.50	9.00	9.00	0.00	0.00	0.00	0.00	0.00	0.00	0.00	0.00	30320
312351037	25930 VIA ELEGANTE	87.50	87.50	9.00	9.00	0.00	0.00	0.00	0.00	0.00	0.00	0.00	0.00	30320
312351038	25922 VIA ELEGANTE	87.50	87.50	9.00	9.00	0.00	0.00	0.00	0.00	0.00	0.00	0.00	0.00	30320
312351039	25914 VIA ELEGANTE	87.50	87.50	9.00	9.00	0.00	0.00	0.00	0.00	0.00	0.00	0.00	0.00	30320
312351041	25921 CORTE SAN LEANDRO	87.50	87.50	9.00	9.00	0.00	0.00	0.00	0.00	0.00	0.00	0.00	0.00	30320
312351042	25929 CORTE SAN LEANDRO	87.50	87.50	9.00	9.00	0.00	0.00	0.00	0.00	0.00	0.00	0.00	0.00	30320
312351043	25937 CORTE SAN LEANDRO	87.50	87.50	9.00	9.00	0.00	0.00	0.00	0.00	0.00	0.00	0.00	0.00	30320
312351044	25945 CORTE SAN LEANDRO	87.50	87.50	9.00	9.00	0.00	0.00	0.00	0.00	0.00	0.00	0.00	0.00	30320
312351045	25953 CORTE SAN LEANDRO	87.50	87.50	9.00	9.00	0.00	0.00	0.00	0.00	0.00	0.00	0.00	0.00	30320

MORENO VALLEY COMMUNITY SERVICES DISTRICT
FISCAL YEAR 2015/16 MAXIMUM AND APPLIED PARCEL TAXES/CHARGES

ASSESSOR'S PARCEL NUMBER	SITUS ADDRESS	ZONE A		ZONE C		ZONE D		ZONE E		ZONE M		ZONE S		TRACT NUMBER
		MAXIMUM	APPLIED	MAXIMUM	APPLIED	MAXIMUM	APPLIED	MAXIMUM	APPLIED	MAXIMUM	APPLIED	MAXIMUM	APPLIED	
312351046	25961 CORTE SAN LEANDRO	87.50	87.50	9.00	9.00	0.00	0.00	0.00	0.00	0.00	0.00	0.00	0.00	30320
312351048		87.50	87.50	9.00	9.00	0.00	0.00	0.00	0.00	0.00	0.00	0.00	0.00	
312351052	25981 VIA ELEGANTE	87.50	87.50	9.00	9.00	0.00	0.00	0.00	0.00	0.00	0.00	0.00	0.00	30320
312351053	25965 VIA ELEGANTE	87.50	87.50	9.00	9.00	0.00	0.00	0.00	0.00	0.00	0.00	0.00	0.00	30320
312351054	25973 VIA ELEGANTE	87.50	87.50	9.00	9.00	0.00	0.00	0.00	0.00	0.00	0.00	0.00	0.00	30320
312360001	16020 PERRIS BLV	87.50	87.50	9.00	9.00	0.00	0.00	0.00	0.00	1526.71	1470.20	0.00	0.00	
312360002	16040 PERRIS BLV	87.50	87.50	9.00	9.00	0.00	0.00	0.00	0.00	718.47	691.88	0.00	0.00	
312360003		87.50	87.50	9.00	9.00	0.00	0.00	0.00	0.00	491.90	473.70	0.00	0.00	
312360004	16080 PERRIS BLV	87.50	87.50	9.00	9.00	0.00	0.00	0.00	0.00	1724.20	1660.38	0.00	0.00	
312360005	16100 PERRIS BLV	87.50	87.50	9.00	9.00	0.00	0.00	0.00	0.00	1338.90	1289.34	0.00	0.00	
312360006	16110 PERRIS BLV	87.50	87.50	9.00	9.00	0.00	0.00	0.00	0.00	2167.68	2087.44	0.00	0.00	
312360007	16130 PERRIS BLV	87.50	87.50	9.00	9.00	0.00	0.00	0.00	0.00	846.92	815.58	0.00	0.00	
312360008	16150 PERRIS BLV	87.50	87.50	9.00	9.00	0.00	0.00	0.00	0.00	798.45	768.90	0.00	0.00	
312360009	16170 PERRIS BLV	87.50	87.50	9.00	9.00	0.00	0.00	0.00	0.00	886.92	854.10	0.00	0.00	
312360010	16190 PERRIS BLV	87.50	87.50	9.00	9.00	0.00	0.00	0.00	0.00	896.59	863.40	0.00	0.00	
312360011	16210 PERRIS BLV	87.50	87.50	9.00	9.00	0.00	0.00	0.00	0.00	719.71	693.08	0.00	0.00	
316020020		87.50	87.50	9.00	9.00	0.00	0.00	0.00	0.00	0.00	0.00	0.00	0.00	
316020021		87.50	87.50	9.00	9.00	0.00	0.00	0.00	0.00	0.00	0.00	0.00	0.00	
316020022		87.50	87.50	9.00	9.00	0.00	0.00	0.00	0.00	0.00	0.00	0.00	0.00	
316020023		87.50	87.50	9.00	9.00	0.00	0.00	0.00	0.00	0.00	0.00	0.00	0.00	
316020024		87.50	87.50	9.00	9.00	0.00	0.00	0.00	0.00	0.00	0.00	0.00	0.00	
316020025		87.50	87.50	9.00	9.00	0.00	0.00	0.00	0.00	0.00	0.00	0.00	0.00	
316020026		87.50	87.50	9.00	9.00	0.00	0.00	0.00	0.00	0.00	0.00	0.00	0.00	
316020027	16410 INDIAN ST	87.50	87.50	9.00	9.00	0.00	0.00	0.00	0.00	0.00	0.00	0.00	0.00	
316020035		87.50	87.50	9.00	9.00	0.00	0.00	0.00	0.00	0.00	0.00	0.00	0.00	
316020037		87.50	87.50	9.00	9.00	0.00	0.00	0.00	0.00	0.00	0.00	0.00	0.00	
316020042		87.50	87.50	9.00	9.00	0.00	0.00	0.00	0.00	0.00	0.00	0.00	0.00	
316020043		87.50	87.50	9.00	9.00	0.00	0.00	0.00	0.00	0.00	0.00	0.00	0.00	
316020044		87.50	87.50	9.00	9.00	0.00	0.00	0.00	0.00	0.00	0.00	0.00	0.00	
316020045		87.50	87.50	9.00	9.00	0.00	0.00	0.00	0.00	0.00	0.00	0.00	0.00	
316020046	16110 COSMOS ST	87.50	87.50	9.00	9.00	0.00	0.00	0.00	0.00	10314.51	6785.90	0.00	0.00	35672
316020047	24015 IRIS AVE	87.50	87.50	9.00	9.00	0.00	0.00	0.00	0.00	0.00	0.00	0.00	0.00	
316030001	24525 IRIS AVE	87.50	87.50	9.00	9.00	0.00	0.00	0.00	0.00	0.00	0.00	0.00	0.00	
316030002	24581 IRIS AVE	87.50	87.50	9.00	9.00	0.00	0.00	0.00	0.00	0.00	0.00	0.00	0.00	
316030003		87.50	87.50	9.00	9.00	0.00	0.00	0.00	0.00	0.00	0.00	0.00	0.00	
316030004	24601 IRIS AVE	87.50	87.50	9.00	9.00	0.00	0.00	0.00	0.00	0.00	0.00	0.00	0.00	
316030005	16101 NEW LIGHT WAY	87.50	87.50	9.00	9.00	0.00	0.00	0.00	0.00	0.00	0.00	0.00	0.00	

MORENO VALLEY COMMUNITY SERVICES DISTRICT
FISCAL YEAR 2015/16 MAXIMUM AND APPLIED PARCEL TAXES/CHARGES

ASSESSOR'S PARCEL NUMBER	SITUS ADDRESS	ZONE A		ZONE C		ZONE D		ZONE E		ZONE M		ZONE S		TRACT NUMBER
		MAXIMUM	APPLIED	MAXIMUM	APPLIED	MAXIMUM	APPLIED	MAXIMUM	APPLIED	MAXIMUM	APPLIED	MAXIMUM	APPLIED	
316030006	16100 NEW LIGHT WAY	87.50	87.50	9.00	9.00	0.00	0.00	0.00	0.00	0.00	0.00	0.00	0.00	
316030007	24623 IRIS AVE	87.50	87.50	9.00	9.00	0.00	0.00	0.00	0.00	0.00	0.00	0.00	0.00	
316030008	16085 EMMA LN	87.50	87.50	9.00	9.00	0.00	0.00	0.00	0.00	0.00	0.00	0.00	0.00	
316030009	16099 EMMA LN	87.50	87.50	9.00	9.00	0.00	0.00	0.00	0.00	0.00	0.00	0.00	0.00	
316030010	16133 EMMA LN	87.50	87.50	9.00	9.00	0.00	0.00	0.00	0.00	0.00	0.00	0.00	0.00	
316030014		87.50	87.50	9.00	9.00	0.00	0.00	0.00	0.00	0.00	0.00	0.00	0.00	
316030016	16220 INDIAN ST	87.50	87.50	9.00	9.00	0.00	0.00	0.00	0.00	0.00	0.00	0.00	0.00	
316030017	16180 INDIAN ST	87.50	87.50	9.00	9.00	0.00	0.00	0.00	0.00	0.00	0.00	0.00	0.00	
316030018		87.50	87.50	9.00	9.00	0.00	0.00	0.00	0.00	0.00	0.00	0.00	0.00	
316030019		87.50	87.50	9.00	9.00	0.00	0.00	0.00	0.00	0.00	0.00	0.00	0.00	
316030020	24771 IRIS AVE	87.50	87.50	9.00	9.00	0.00	0.00	0.00	0.00	0.00	0.00	0.00	0.00	
316030021		87.50	87.50	9.00	9.00	0.00	0.00	0.00	0.00	0.00	0.00	0.00	0.00	
316030022	16110 EMMA LN	87.50	87.50	9.00	9.00	0.00	0.00	0.00	0.00	0.00	0.00	0.00	0.00	
316040001	16099 GERANIUM CT	87.50	87.50	9.00	9.00	112.86	110.78	0.00	0.00	0.00	0.00	0.00	0.00	20404
316040002	16087 GERANIUM CT	87.50	87.50	9.00	9.00	112.86	110.78	0.00	0.00	0.00	0.00	0.00	0.00	20404
316040003	16075 GERANIUM CT	87.50	87.50	9.00	9.00	112.86	110.78	0.00	0.00	0.00	0.00	0.00	0.00	20404
316040004	16063 GERANIUM CT	87.50	87.50	9.00	9.00	112.86	110.78	0.00	0.00	0.00	0.00	0.00	0.00	20404
316040005	16051 GERANIUM CT	87.50	87.50	9.00	9.00	112.86	110.78	0.00	0.00	0.00	0.00	0.00	0.00	20404
316040006	16039 GERANIUM CT	87.50	87.50	9.00	9.00	112.86	110.78	0.00	0.00	0.00	0.00	0.00	0.00	20404
316040007	16027 GERANIUM CT	87.50	87.50	9.00	9.00	112.86	110.78	0.00	0.00	0.00	0.00	0.00	0.00	20404
316040008	16015 GERANIUM CT	87.50	87.50	9.00	9.00	112.86	110.78	0.00	0.00	0.00	0.00	0.00	0.00	20404
316040009	16001 GERANIUM CT	87.50	87.50	9.00	9.00	112.86	110.78	0.00	0.00	0.00	0.00	0.00	0.00	20404
316040010	16000 GERANIUM CT	87.50	87.50	9.00	9.00	112.86	110.78	0.00	0.00	0.00	0.00	0.00	0.00	20404
316040011	16016 GERANIUM CT	87.50	87.50	9.00	9.00	112.86	110.78	0.00	0.00	0.00	0.00	0.00	0.00	20404
316040012	16028 GERANIUM CT	87.50	87.50	9.00	9.00	112.86	110.78	0.00	0.00	0.00	0.00	0.00	0.00	20404
316040013	16040 GERANIUM CT	87.50	87.50	9.00	9.00	112.86	110.78	0.00	0.00	0.00	0.00	0.00	0.00	20404
316040014	16052 GERANIUM CT	87.50	87.50	9.00	9.00	112.86	110.78	0.00	0.00	0.00	0.00	0.00	0.00	20404
316040015	16068 GERANIUM CT	87.50	87.50	9.00	9.00	112.86	110.78	0.00	0.00	0.00	0.00	0.00	0.00	20404
316040016	16076 GERANIUM CT	87.50	87.50	9.00	9.00	112.86	110.78	0.00	0.00	0.00	0.00	0.00	0.00	20404
316040017	16088 GERANIUM CT	87.50	87.50	9.00	9.00	112.86	110.78	0.00	0.00	0.00	0.00	0.00	0.00	20404
316040018	16100 GERANIUM CT	87.50	87.50	9.00	9.00	112.86	110.78	0.00	0.00	0.00	0.00	0.00	0.00	20404
316051001	16233 SMOKE TREE PL	87.50	87.50	9.00	9.00	0.00	0.00	0.00	0.00	0.00	0.00	0.00	0.00	
316051002	16221 SMOKE TREE PLACE	87.50	87.50	9.00	9.00	0.00	0.00	0.00	0.00	0.00	0.00	0.00	0.00	
316051003	16209 SMOKE TREE PL	87.50	87.50	9.00	9.00	0.00	0.00	0.00	0.00	0.00	0.00	0.00	0.00	
316051004	16197 SMOKE TREE PL	87.50	87.50	9.00	9.00	0.00	0.00	0.00	0.00	0.00	0.00	0.00	0.00	
316051005	16185 SMOKE TREE PL	87.50	87.50	9.00	9.00	0.00	0.00	0.00	0.00	0.00	0.00	0.00	0.00	
316051006	16173 SMOKE TREE PL	87.50	87.50	9.00	9.00	0.00	0.00	0.00	0.00	0.00	0.00	0.00	0.00	

MORENO VALLEY COMMUNITY SERVICES DISTRICT
FISCAL YEAR 2015/16 MAXIMUM AND APPLIED PARCEL TAXES/CHARGES

ASSESSOR'S PARCEL NUMBER	SITUS ADDRESS	ZONE A		ZONE C		ZONE D		ZONE E		ZONE M		ZONE S		TRACT NUMBER
		MAXIMUM	APPLIED	MAXIMUM	APPLIED	MAXIMUM	APPLIED	MAXIMUM	APPLIED	MAXIMUM	APPLIED	MAXIMUM	APPLIED	
316051007	16161 SMOKE TREE DR	87.50	87.50	9.00	9.00	0.00	0.00	0.00	0.00	0.00	0.00	0.00	0.00	
316051008	24640 CLEARWATER DR	87.50	87.50	9.00	9.00	0.00	0.00	0.00	0.00	0.00	0.00	0.00	0.00	
316051009	24656 CLEARWATER DR	87.50	87.50	9.00	9.00	0.00	0.00	0.00	0.00	0.00	0.00	0.00	0.00	
316051010	24672 CLEARWATER DR	87.50	87.50	9.00	9.00	0.00	0.00	0.00	0.00	0.00	0.00	0.00	0.00	
316051011	24688 CLEARWATER DR	87.50	87.50	9.00	9.00	0.00	0.00	0.00	0.00	0.00	0.00	0.00	0.00	
316051012	24704 CLEARWATER DR	87.50	87.50	9.00	9.00	0.00	0.00	0.00	0.00	0.00	0.00	0.00	0.00	
316051013	24720 CLEAR WATER DR	87.50	87.50	9.00	9.00	0.00	0.00	0.00	0.00	0.00	0.00	0.00	0.00	
316051014	24736 CLEARWATER DR	87.50	87.50	9.00	9.00	0.00	0.00	0.00	0.00	0.00	0.00	0.00	0.00	
316052001	24657 GLENBROOK CT	87.50	87.50	9.00	9.00	0.00	0.00	0.00	0.00	0.00	0.00	0.00	0.00	
316052002	24673 GLENBROOK CT	87.50	87.50	9.00	9.00	0.00	0.00	0.00	0.00	0.00	0.00	0.00	0.00	
316052003	24689 GLENBROOK COURT	87.50	87.50	9.00	9.00	0.00	0.00	0.00	0.00	0.00	0.00	0.00	0.00	
316052004	24705 GLENBROOK COURT	87.50	87.50	9.00	9.00	0.00	0.00	0.00	0.00	0.00	0.00	0.00	0.00	
316052005	24720 GLENBROOK CT	87.50	87.50	9.00	9.00	0.00	0.00	0.00	0.00	0.00	0.00	0.00	0.00	
316052006	24704 GLENBROOK COURT	87.50	87.50	9.00	9.00	0.00	0.00	0.00	0.00	0.00	0.00	0.00	0.00	
316052007	24688 GLENBROOK COURT	87.50	87.50	9.00	9.00	0.00	0.00	0.00	0.00	0.00	0.00	0.00	0.00	
316052008	24672 GLENBROOK COURT	87.50	87.50	9.00	9.00	0.00	0.00	0.00	0.00	0.00	0.00	0.00	0.00	
316052009	24656 GLENBROOK COURT	87.50	87.50	9.00	9.00	0.00	0.00	0.00	0.00	0.00	0.00	0.00	0.00	
316052010	24657 CLEARWATER DR	87.50	87.50	9.00	9.00	0.00	0.00	0.00	0.00	0.00	0.00	0.00	0.00	
316052011	24673 CLEARWATER DR	87.50	87.50	9.00	9.00	0.00	0.00	0.00	0.00	0.00	0.00	0.00	0.00	
316052012	24689 CLEARWATER DR	87.50	87.50	9.00	9.00	0.00	0.00	0.00	0.00	0.00	0.00	0.00	0.00	
316052013	24705 CLEARWATER DR	87.50	87.50	9.00	9.00	0.00	0.00	0.00	0.00	0.00	0.00	0.00	0.00	
316052014	24723 CLEARWATER DR	87.50	87.50	9.00	9.00	0.00	0.00	0.00	0.00	0.00	0.00	0.00	0.00	
316052015	16175 EMMA LN	87.50	87.50	9.00	9.00	0.00	0.00	0.00	0.00	0.00	0.00	0.00	0.00	
316052016	16189 EMMA LN	87.50	87.50	9.00	9.00	0.00	0.00	0.00	0.00	0.00	0.00	0.00	0.00	
316052017	16203 EMMA LN	87.50	87.50	9.00	9.00	0.00	0.00	0.00	0.00	0.00	0.00	0.00	0.00	
316052018	16217 EMMA LN	87.50	87.50	9.00	9.00	0.00	0.00	0.00	0.00	0.00	0.00	0.00	0.00	
316052019	16231 EMMA LN	87.50	87.50	9.00	9.00	0.00	0.00	0.00	0.00	0.00	0.00	0.00	0.00	
316052020	16245 EMMA LN	87.50	87.50	9.00	9.00	0.00	0.00	0.00	0.00	0.00	0.00	0.00	0.00	
316052021	24722 GOYA AVE	87.50	87.50	9.00	9.00	0.00	0.00	0.00	0.00	0.00	0.00	0.00	0.00	
316052022	24704 GOYA AVE	87.50	87.50	9.00	9.00	0.00	0.00	0.00	0.00	0.00	0.00	0.00	0.00	
316052023	24686 GOYA AVE	87.50	87.50	9.00	9.00	0.00	0.00	0.00	0.00	0.00	0.00	0.00	0.00	
316052024	24668 GOYA AVE	87.50	87.50	9.00	9.00	0.00	0.00	0.00	0.00	0.00	0.00	0.00	0.00	
316061001	16199 STARVIEW ST	87.50	87.50	9.00	9.00	112.86	110.78	0.00	0.00	0.00	0.00	0.00	0.00	20404
316061002	16211 STARVIEW ST	87.50	87.50	9.00	9.00	112.86	110.78	0.00	0.00	0.00	0.00	0.00	0.00	20404
316061003	16223 STARVIEW ST	87.50	87.50	9.00	9.00	112.86	110.78	0.00	0.00	0.00	0.00	0.00	0.00	20404
316061004	16234 SKYWOOD ST	87.50	87.50	9.00	9.00	112.86	110.78	0.00	0.00	0.00	0.00	0.00	0.00	20404
316061005	16224 SKYWOOD ST	87.50	87.50	9.00	9.00	112.86	110.78	0.00	0.00	0.00	0.00	0.00	0.00	20404

MORENO VALLEY COMMUNITY SERVICES DISTRICT
FISCAL YEAR 2015/16 MAXIMUM AND APPLIED PARCEL TAXES/CHARGES

ASSESSOR'S PARCEL NUMBER	SITUS ADDRESS	ZONE A		ZONE C		ZONE D		ZONE E		ZONE M		ZONE S		TRACT NUMBER
		MAXIMUM	APPLIED	MAXIMUM	APPLIED	MAXIMUM	APPLIED	MAXIMUM	APPLIED	MAXIMUM	APPLIED	MAXIMUM	APPLIED	
316061006	16212 HIGHWOOD ST	87.50	87.50	9.00	9.00	112.86	110.78	0.00	0.00	0.00	0.00	0.00	0.00	20404
316061007	16221 SKYWOOD CT	87.50	87.50	9.00	9.00	112.86	110.78	0.00	0.00	0.00	0.00	0.00	0.00	20404
316061008	16233 SKYWOOD ST	87.50	87.50	9.00	9.00	112.86	110.78	0.00	0.00	0.00	0.00	0.00	0.00	20404
316061009	16234 BREEZEWOOD ST	87.50	87.50	9.00	9.00	112.86	110.78	0.00	0.00	0.00	0.00	0.00	0.00	20404
316061010	16224 BREEZEWOOD ST	87.50	87.50	9.00	9.00	112.86	110.78	0.00	0.00	0.00	0.00	0.00	0.00	20404
316061011	16212 BREEZEWOOD ST	87.50	87.50	9.00	9.00	112.86	110.78	0.00	0.00	0.00	0.00	0.00	0.00	20404
316061012	16221 BREEZEWOOD ST	87.50	87.50	9.00	9.00	112.86	110.78	0.00	0.00	0.00	0.00	0.00	0.00	20404
316061013	16233 BREEZEWOOD ST	87.50	87.50	9.00	9.00	112.86	110.78	0.00	0.00	0.00	0.00	0.00	0.00	20404
316061014	16232 GREENFIELD ST	87.50	87.50	9.00	9.00	112.86	110.78	0.00	0.00	0.00	0.00	0.00	0.00	20404
316061015	16222 GREENFIELD ST	87.50	87.50	9.00	9.00	112.86	110.78	0.00	0.00	0.00	0.00	0.00	0.00	20404
316061016	16210 GREENFIELD ST	87.50	87.50	9.00	9.00	112.86	110.78	0.00	0.00	0.00	0.00	0.00	0.00	20404
316061017	16198 GREENFIELD ST	87.50	87.50	9.00	9.00	112.86	110.78	0.00	0.00	0.00	0.00	0.00	0.00	20404
316061018	24815 NEWGARDEN ST	87.50	87.50	9.00	9.00	112.86	110.78	0.00	0.00	0.00	0.00	0.00	0.00	20404
316061019	24825 NEWGARDEN ST	87.50	87.50	9.00	9.00	112.86	110.78	0.00	0.00	0.00	0.00	0.00	0.00	20404
316061020	24837 NEWGARDEN ST	87.50	87.50	9.00	9.00	112.86	110.78	0.00	0.00	0.00	0.00	0.00	0.00	20404
316061021	24851 NEWGARDEN ST	87.50	87.50	9.00	9.00	112.86	110.78	0.00	0.00	0.00	0.00	0.00	0.00	20404
316061022	24865 NEWGARDEN ST	87.50	87.50	9.00	9.00	112.86	110.78	0.00	0.00	0.00	0.00	0.00	0.00	20404
316061023	24879 NEWGARDEN ST	87.50	87.50	9.00	9.00	112.86	110.78	0.00	0.00	0.00	0.00	0.00	0.00	20404
316061024	24893 NEWGARDEN ST	87.50	87.50	9.00	9.00	112.86	110.78	0.00	0.00	0.00	0.00	0.00	0.00	20404
316061025	24907 NEWGARDEN ST	87.50	87.50	9.00	9.00	112.86	110.78	0.00	0.00	0.00	0.00	0.00	0.00	20404
316062001	16220 STARVIEW ST	87.50	87.50	9.00	9.00	112.86	110.78	0.00	0.00	0.00	0.00	0.00	0.00	20404
316062002	16208 STARVIEW ST	87.50	87.50	9.00	9.00	112.86	110.78	0.00	0.00	0.00	0.00	0.00	0.00	20404
316062003	16196 STARVIEW ST	87.50	87.50	9.00	9.00	112.86	110.78	0.00	0.00	0.00	0.00	0.00	0.00	20404
316062004	16184 STARVIEW ST	87.50	87.50	9.00	9.00	112.86	110.78	0.00	0.00	0.00	0.00	0.00	0.00	20404
316062005	16172 STARVIEW ST	87.50	87.50	9.00	9.00	112.86	110.78	0.00	0.00	0.00	0.00	0.00	0.00	20404
316062006	16160 STARVIEW ST	87.50	87.50	9.00	9.00	112.86	110.78	0.00	0.00	0.00	0.00	0.00	0.00	20404
316062007	16148 STARVIEW ST	87.50	87.50	9.00	9.00	112.86	110.78	0.00	0.00	0.00	0.00	0.00	0.00	20404
316062008	16136 STARVIEW ST	87.50	87.50	9.00	9.00	112.86	110.78	0.00	0.00	0.00	0.00	0.00	0.00	20404
316062009	16124 STARVIEW ST	87.50	87.50	9.00	9.00	112.86	110.78	0.00	0.00	0.00	0.00	0.00	0.00	20404
316062010	24942 GATEWOOD ST	87.50	87.50	9.00	9.00	112.86	110.78	0.00	0.00	0.00	0.00	0.00	0.00	20404
316062011	24928 GATEWOOD ST	87.50	87.50	9.00	9.00	112.86	110.78	0.00	0.00	0.00	0.00	0.00	0.00	20404
316062012	24914 GATEWOOD ST	87.50	87.50	9.00	9.00	112.86	110.78	0.00	0.00	0.00	0.00	0.00	0.00	20404
316062013	24900 GATEWOOD ST	87.50	87.50	9.00	9.00	112.86	110.78	0.00	0.00	0.00	0.00	0.00	0.00	20404
316062014	24886 GATEWOOD ST	87.50	87.50	9.00	9.00	112.86	110.78	0.00	0.00	0.00	0.00	0.00	0.00	20404
316062015	24872 GATEWOOD ST	87.50	87.50	9.00	9.00	112.86	110.78	0.00	0.00	0.00	0.00	0.00	0.00	20404
316062016	24858 GATEWOOD ST	87.50	87.50	9.00	9.00	112.86	110.78	0.00	0.00	0.00	0.00	0.00	0.00	20404
316062017	24844 GATEWOOD ST	87.50	87.50	9.00	9.00	112.86	110.78	0.00	0.00	0.00	0.00	0.00	0.00	20404

MORENO VALLEY COMMUNITY SERVICES DISTRICT
FISCAL YEAR 2015/16 MAXIMUM AND APPLIED PARCEL TAXES/CHARGES

ASSESSOR'S PARCEL NUMBER	SITUS ADDRESS	ZONE A		ZONE C		ZONE D		ZONE E		ZONE M		ZONE S		TRACT NUMBER
		MAXIMUM	APPLIED	MAXIMUM	APPLIED	MAXIMUM	APPLIED	MAXIMUM	APPLIED	MAXIMUM	APPLIED	MAXIMUM	APPLIED	
316062018	16124 GERANIUM CT	87.50	87.50	9.00	9.00	112.86	110.78	0.00	0.00	0.00	0.00	0.00	0.00	20404
316062019	16112 GERANIUM CT	87.50	87.50	9.00	9.00	112.86	110.78	0.00	0.00	0.00	0.00	0.00	0.00	20404
316063001	24927 GATEWOOD ST	87.50	87.50	9.00	9.00	112.86	110.78	0.00	0.00	0.00	0.00	0.00	0.00	20404
316063002	24913 GATEWOOD ST	87.50	87.50	9.00	9.00	112.86	110.78	0.00	0.00	0.00	0.00	0.00	0.00	20404
316063003	24897 GATEWOOD ST	87.50	87.50	9.00	9.00	112.86	110.78	0.00	0.00	0.00	0.00	0.00	0.00	20404
316063004	24883 GATEWOOD ST	87.50	87.50	9.00	9.00	112.86	110.78	0.00	0.00	0.00	0.00	0.00	0.00	20404
316063005	24869 GATEWOOD ST	87.50	87.50	9.00	9.00	112.86	110.78	0.00	0.00	0.00	0.00	0.00	0.00	20404
316063006	24855 GATEWOOD ST	87.50	87.50	9.00	9.00	112.86	110.78	0.00	0.00	0.00	0.00	0.00	0.00	20404
316063007	24843 GATEWOOD ST	87.50	87.50	9.00	9.00	112.86	110.78	0.00	0.00	0.00	0.00	0.00	0.00	20404
316063008	24831 GATEWOOD ST	87.50	87.50	9.00	9.00	112.86	110.78	0.00	0.00	0.00	0.00	0.00	0.00	20404
316063009	24819 GATEWOOD ST	87.50	87.50	9.00	9.00	112.86	110.78	0.00	0.00	0.00	0.00	0.00	0.00	20404
316063010	24807 GATEWOOD ST	87.50	87.50	9.00	9.00	112.86	110.78	0.00	0.00	0.00	0.00	0.00	0.00	20404
316063011	24795 GATEWOOD ST	87.50	87.50	9.00	9.00	112.86	110.78	0.00	0.00	0.00	0.00	0.00	0.00	20404
316063012	24796 NEWGARDEN ST	87.50	87.50	9.00	9.00	112.86	110.78	0.00	0.00	0.00	0.00	0.00	0.00	20404
316063013	24808 NEWGARDEN ST	87.50	87.50	9.00	9.00	112.86	110.78	0.00	0.00	0.00	0.00	0.00	0.00	20404
316063014	24820 NEWGARDEN ST	87.50	87.50	9.00	9.00	112.86	110.78	0.00	0.00	0.00	0.00	0.00	0.00	20404
316063015	24832 NEWGARDEN ST	87.50	87.50	9.00	9.00	112.86	110.78	0.00	0.00	0.00	0.00	0.00	0.00	20404
316063016	24844 NEWGARDEN ST	87.50	87.50	9.00	9.00	112.86	110.78	0.00	0.00	0.00	0.00	0.00	0.00	20404
316063017	24856 NEWGARDEN ST	87.50	87.50	9.00	9.00	112.86	110.78	0.00	0.00	0.00	0.00	0.00	0.00	20404
316063018	24870 NEWGARDEN ST	87.50	87.50	9.00	9.00	112.86	110.78	0.00	0.00	0.00	0.00	0.00	0.00	20404
316063019	24884 NEWGARDEN ST	87.50	87.50	9.00	9.00	112.86	110.78	0.00	0.00	0.00	0.00	0.00	0.00	20404
316063020	24898 NEWGARDEN ST	87.50	87.50	9.00	9.00	112.86	110.78	0.00	0.00	0.00	0.00	0.00	0.00	20404
316063021	24914 NEWGARDEN ST	87.50	87.50	9.00	9.00	112.86	110.78	0.00	0.00	0.00	0.00	0.00	0.00	20404
316063022	24928 NEWGARDEN ST	87.50	87.50	9.00	9.00	112.86	110.78	0.00	0.00	0.00	0.00	0.00	0.00	20404
316064001	16188 EMMA LN	87.50	87.50	9.00	9.00	0.00	0.00	0.00	0.00	0.00	0.00	0.00	0.00	
316064002	16176 EMMA LN	87.50	87.50	9.00	9.00	0.00	0.00	0.00	0.00	0.00	0.00	0.00	0.00	
316064003	16164 EMMA LN	87.50	87.50	9.00	9.00	0.00	0.00	0.00	0.00	0.00	0.00	0.00	0.00	
316064004	16152 EMMA LN	87.50	87.50	9.00	9.00	0.00	0.00	0.00	0.00	0.00	0.00	0.00	0.00	
316064005	16219 GREENFIELD ST	87.50	87.50	9.00	9.00	112.86	110.78	0.00	0.00	0.00	0.00	0.00	0.00	20404
316064006	16207 GREENFIELD ST	87.50	87.50	9.00	9.00	112.86	110.78	0.00	0.00	0.00	0.00	0.00	0.00	20404
316064007	16195 GREENFIELD ST	87.50	87.50	9.00	9.00	112.86	110.78	0.00	0.00	0.00	0.00	0.00	0.00	20404
316064008	16183 GREENFIELD ST	87.50	87.50	9.00	9.00	112.86	110.78	0.00	0.00	0.00	0.00	0.00	0.00	20404
316064009	16171 GREENFIELD ST	87.50	87.50	9.00	9.00	112.86	110.78	0.00	0.00	0.00	0.00	0.00	0.00	20404
316064010	16159 GREENFIELD ST	87.50	87.50	9.00	9.00	112.86	110.78	0.00	0.00	0.00	0.00	0.00	0.00	20404
316064011	16147 GREENFIELD ST	87.50	87.50	9.00	9.00	112.86	110.78	0.00	0.00	0.00	0.00	0.00	0.00	20404
316064012	16135 GREENFIELD ST	87.50	87.50	9.00	9.00	112.86	110.78	0.00	0.00	0.00	0.00	0.00	0.00	20404
316064013	24780 GATEWOOD ST	87.50	87.50	9.00	9.00	112.86	110.78	0.00	0.00	0.00	0.00	0.00	0.00	20404

MORENO VALLEY COMMUNITY SERVICES DISTRICT
FISCAL YEAR 2015/16 MAXIMUM AND APPLIED PARCEL TAXES/CHARGES

ASSESSOR'S PARCEL NUMBER	SITUS ADDRESS	ZONE A		ZONE C		ZONE D		ZONE E		ZONE M		ZONE S		TRACT NUMBER
		MAXIMUM	APPLIED	MAXIMUM	APPLIED	MAXIMUM	APPLIED	MAXIMUM	APPLIED	MAXIMUM	APPLIED	MAXIMUM	APPLIED	
316064014	24794 GATEWOOD ST	87.50	87.50	9.00	9.00	112.86	110.78	0.00	0.00	0.00	0.00	0.00	0.00	20404
316064015	16123 GERANIUM CT	87.50	87.50	9.00	9.00	112.86	110.78	0.00	0.00	0.00	0.00	0.00	0.00	20404
316064016	16111 GERANIUM CT	87.50	87.50	9.00	9.00	112.86	110.78	0.00	0.00	0.00	0.00	0.00	0.00	20404
316064017	16236 EMMA LN	87.50	87.50	9.00	9.00	0.00	0.00	0.00	0.00	0.00	0.00	0.00	0.00	
316064018	16224 EMMA LN	87.50	87.50	9.00	9.00	0.00	0.00	0.00	0.00	0.00	0.00	0.00	0.00	
316064019	16212 EMMA LN	87.50	87.50	9.00	9.00	0.00	0.00	0.00	0.00	0.00	0.00	0.00	0.00	
316064020	16200 EMMA LN	87.50	87.50	9.00	9.00	0.00	0.00	0.00	0.00	0.00	0.00	0.00	0.00	
316071001	24585 MOONLIGHT DR	87.50	87.50	9.00	9.00	203.60	203.60	0.00	0.00	0.00	0.00	0.00	0.00	22889
316071002	24575 MOONLIGHT DR	87.50	87.50	9.00	9.00	203.60	203.60	0.00	0.00	0.00	0.00	0.00	0.00	22889
316071003	24565 MOONLIGHT DR	87.50	87.50	9.00	9.00	203.60	203.60	0.00	0.00	0.00	0.00	0.00	0.00	22889
316071004	24555 MOONLIGHT DR	87.50	87.50	9.00	9.00	203.60	203.60	0.00	0.00	0.00	0.00	0.00	0.00	22889
316071005	24545 MOONLIGHT DR	87.50	87.50	9.00	9.00	203.60	203.60	0.00	0.00	0.00	0.00	0.00	0.00	22889
316071006	24535 MOONLIGHT DR	87.50	87.50	9.00	9.00	203.60	203.60	0.00	0.00	0.00	0.00	0.00	0.00	22889
316071007	24525 MOONLIGHT DR	87.50	87.50	9.00	9.00	203.60	203.60	0.00	0.00	0.00	0.00	0.00	0.00	22889
316071008	24515 MOONLIGHT DR	87.50	87.50	9.00	9.00	203.60	203.60	0.00	0.00	0.00	0.00	0.00	0.00	22889
316071009	24510 MOONLIGHT DR	87.50	87.50	9.00	9.00	203.60	203.60	0.00	0.00	0.00	0.00	0.00	0.00	22889
316071010	24520 MOONLIGHT DR	87.50	87.50	9.00	9.00	203.60	203.60	0.00	0.00	0.00	0.00	0.00	0.00	22889
316071011	24530 MOONLIGHT DR	87.50	87.50	9.00	9.00	203.60	203.60	0.00	0.00	0.00	0.00	0.00	0.00	22889
316071012	24540 MOONLIGHT DR	87.50	87.50	9.00	9.00	203.60	203.60	0.00	0.00	0.00	0.00	0.00	0.00	22889
316071013	24550 MOONLIGHT DR	87.50	87.50	9.00	9.00	203.60	203.60	0.00	0.00	0.00	0.00	0.00	0.00	22889
316071014	24560 MOONLIGHT DR	87.50	87.50	9.00	9.00	203.60	203.60	0.00	0.00	0.00	0.00	0.00	0.00	22889
316071015	24570 MOONLIGHT DR	87.50	87.50	9.00	9.00	203.60	203.60	0.00	0.00	0.00	0.00	0.00	0.00	22889
316071016	24580 MOONLIGHT DR	87.50	87.50	9.00	9.00	203.60	203.60	0.00	0.00	0.00	0.00	0.00	0.00	22889
316071017	24590 MOONLIGHT DR	87.50	87.50	9.00	9.00	203.60	203.60	0.00	0.00	0.00	0.00	0.00	0.00	22889
316071018	16435 HALF MOON CT	87.50	87.50	9.00	9.00	203.60	203.60	0.00	0.00	0.00	0.00	0.00	0.00	22889
316071019	16425 HALF-MOON CT	87.50	87.50	9.00	9.00	203.60	203.60	0.00	0.00	0.00	0.00	0.00	0.00	22889
316071020	16415 HALF MOON CT	87.50	87.50	9.00	9.00	203.60	203.60	0.00	0.00	0.00	0.00	0.00	0.00	22889
316071021	16405 HALF MOON CT	87.50	87.50	9.00	9.00	203.60	203.60	0.00	0.00	0.00	0.00	0.00	0.00	22889
316072001	24608 CONSTELLATION WAY	87.50	87.50	9.00	9.00	203.60	203.60	0.00	0.00	0.00	0.00	0.00	0.00	22889
316072002	24618 CONSTELLATION WAY	87.50	87.50	9.00	9.00	203.60	203.60	0.00	0.00	0.00	0.00	0.00	0.00	22889
316072003	24628 CONSTELLATION WAY	87.50	87.50	9.00	9.00	203.60	203.60	0.00	0.00	0.00	0.00	0.00	0.00	22889
316072004	24638 CONSTELLATION WAY	87.50	87.50	9.00	9.00	203.60	203.60	0.00	0.00	0.00	0.00	0.00	0.00	22889
316072005	24648 CONSTELLATION WAY	87.50	87.50	9.00	9.00	203.60	203.60	0.00	0.00	0.00	0.00	0.00	0.00	22889
316072006	24658 CONSTELLATION WAY	87.50	87.50	9.00	9.00	203.60	203.60	0.00	0.00	0.00	0.00	0.00	0.00	22889
316072007	24668 CONSTELLATION WAY	87.50	87.50	9.00	9.00	203.60	203.60	0.00	0.00	0.00	0.00	0.00	0.00	22889
316072008	24678 CONSTELLATION WAY	87.50	87.50	9.00	9.00	203.60	203.60	0.00	0.00	0.00	0.00	0.00	0.00	22889
316072009	24688 CONSTELLATION WAY	87.50	87.50	9.00	9.00	203.60	203.60	0.00	0.00	0.00	0.00	0.00	0.00	22889

MORENO VALLEY COMMUNITY SERVICES DISTRICT
FISCAL YEAR 2015/16 MAXIMUM AND APPLIED PARCEL TAXES/CHARGES

ASSESSOR'S PARCEL NUMBER	SITUS ADDRESS	ZONE A		ZONE C		ZONE D		ZONE E		ZONE M		ZONE S		TRACT NUMBER
		MAXIMUM	APPLIED	MAXIMUM	APPLIED	MAXIMUM	APPLIED	MAXIMUM	APPLIED	MAXIMUM	APPLIED	MAXIMUM	APPLIED	
316072010	24696 CONSTELLATION WAY	87.50	87.50	9.00	9.00	203.60	203.60	0.00	0.00	0.00	0.00	0.00	0.00	22889
316073001	24605 MOONLIGHT DR	87.50	87.50	9.00	9.00	203.60	203.60	0.00	0.00	0.00	0.00	0.00	0.00	22889
316073002	24615 MOONLIGHT DR	87.50	87.50	9.00	9.00	203.60	203.60	0.00	0.00	0.00	0.00	0.00	0.00	22889
316073003	24625 MOONLIGHT DR	87.50	87.50	9.00	9.00	203.60	203.60	0.00	0.00	0.00	0.00	0.00	0.00	22889
316073004	24635 MOONLIGHT DR	87.50	87.50	9.00	9.00	203.60	203.60	0.00	0.00	0.00	0.00	0.00	0.00	22889
316073005	24645 MOONLIGHT DR	87.50	87.50	9.00	9.00	203.60	203.60	0.00	0.00	0.00	0.00	0.00	0.00	22889
316073006	24655 MOONLIGHT DR	87.50	87.50	9.00	9.00	203.60	203.60	0.00	0.00	0.00	0.00	0.00	0.00	22889
316073007	24665 MOONLIGHT DR	87.50	87.50	9.00	9.00	203.60	203.60	0.00	0.00	0.00	0.00	0.00	0.00	22889
316073008	24675 MOONLIGHT DR	87.50	87.50	9.00	9.00	203.60	203.60	0.00	0.00	0.00	0.00	0.00	0.00	22889
316073009	24685 MOONLIGHT DR	87.50	87.50	9.00	9.00	203.60	203.60	0.00	0.00	0.00	0.00	0.00	0.00	22889
316073010	24680 MOONLIGHT DR	87.50	87.50	9.00	9.00	203.60	203.60	0.00	0.00	0.00	0.00	0.00	0.00	22889
316073011	24670 MOONLIGHT DR	87.50	87.50	9.00	9.00	203.60	203.60	0.00	0.00	0.00	0.00	0.00	0.00	22889
316073012	24660 MOONLIGHT DR	87.50	87.50	9.00	9.00	203.60	203.60	0.00	0.00	0.00	0.00	0.00	0.00	22889
316073013	24650 MOONLIGHT DR	87.50	87.50	9.00	9.00	203.60	203.60	0.00	0.00	0.00	0.00	0.00	0.00	22889
316073014	24640 MOONLIGHT DR	87.50	87.50	9.00	9.00	203.60	203.60	0.00	0.00	0.00	0.00	0.00	0.00	22889
316073015	24643 CONSTELLATION WAY	87.50	87.50	9.00	9.00	203.60	203.60	0.00	0.00	0.00	0.00	0.00	0.00	22889
316073016	24653 CONSTELLATION WAY	87.50	87.50	9.00	9.00	203.60	203.60	0.00	0.00	0.00	0.00	0.00	0.00	22889
316073017	24663 CONSTELLATION WAY	87.50	87.50	9.00	9.00	203.60	203.60	0.00	0.00	0.00	0.00	0.00	0.00	22889
316073018	24673 CONSTELLATION WAY	87.50	87.50	9.00	9.00	203.60	203.60	0.00	0.00	0.00	0.00	0.00	0.00	22889
316073019	24683 CONSTELLATION WAY	87.50	87.50	9.00	9.00	203.60	203.60	0.00	0.00	0.00	0.00	0.00	0.00	22889
316073020	16397 EMMA LN	87.50	87.50	9.00	9.00	203.60	203.60	0.00	0.00	0.00	0.00	0.00	0.00	22889
316073021	16409 EMMA LN	87.50	87.50	9.00	9.00	203.60	203.60	0.00	0.00	0.00	0.00	0.00	0.00	22889
316073022	16421 EMMA LN	87.50	87.50	9.00	9.00	203.60	203.60	0.00	0.00	0.00	0.00	0.00	0.00	22889
316073023	16433 EMMA LN	87.50	87.50	9.00	9.00	203.60	203.60	0.00	0.00	0.00	0.00	0.00	0.00	22889
316073024	16445 EMMA LN	87.50	87.50	9.00	9.00	203.60	203.60	0.00	0.00	0.00	0.00	0.00	0.00	22889
316073025	16457 EMMA LN	87.50	87.50	9.00	9.00	203.60	203.60	0.00	0.00	0.00	0.00	0.00	0.00	22889
316081001	16246 BREEZEWOOD ST	87.50	87.50	9.00	9.00	112.86	110.78	0.00	0.00	0.00	0.00	0.00	0.00	20404
316081002	16258 BREEZEWOOD ST	87.50	87.50	9.00	9.00	112.86	110.78	0.00	0.00	0.00	0.00	0.00	0.00	20404
316081003	16270 BREEZEWOOD ST	87.50	87.50	9.00	9.00	112.86	110.78	0.00	0.00	0.00	0.00	0.00	0.00	20404
316081004	16282 BREEZEWOOD ST	87.50	87.50	9.00	9.00	112.86	110.78	0.00	0.00	0.00	0.00	0.00	0.00	20404
316081005	16294 BREEZEWOOD ST	87.50	87.50	9.00	9.00	112.86	110.78	0.00	0.00	0.00	0.00	0.00	0.00	20404
316081006	16304 BREEZEWOOD ST	87.50	87.50	9.00	9.00	112.86	110.78	0.00	0.00	0.00	0.00	0.00	0.00	20404
316081007	16316 BREEZEWOOD ST	87.50	87.50	9.00	9.00	112.86	110.78	0.00	0.00	0.00	0.00	0.00	0.00	20404
316081008	16328 BREEZEWOOD ST	87.50	87.50	9.00	9.00	112.86	110.78	0.00	0.00	0.00	0.00	0.00	0.00	20404
316081009	16340 BREEZEWOOD ST	87.50	87.50	9.00	9.00	112.86	110.78	0.00	0.00	0.00	0.00	0.00	0.00	20404
316081010	16350 BREEZEWOOD ST	87.50	87.50	9.00	9.00	112.86	110.78	0.00	0.00	0.00	0.00	0.00	0.00	20404
316081011	16360 BREEZEWOOD ST	87.50	87.50	9.00	9.00	112.86	110.78	0.00	0.00	0.00	0.00	0.00	0.00	20404

MORENO VALLEY COMMUNITY SERVICES DISTRICT
FISCAL YEAR 2015/16 MAXIMUM AND APPLIED PARCEL TAXES/CHARGES

ASSESSOR'S PARCEL NUMBER	SITUS ADDRESS	ZONE A		ZONE C		ZONE D		ZONE E		ZONE M		ZONE S		TRACT NUMBER
		MAXIMUM	APPLIED	MAXIMUM	APPLIED	MAXIMUM	APPLIED	MAXIMUM	APPLIED	MAXIMUM	APPLIED	MAXIMUM	APPLIED	
316081012	16372 BREEZEWOOD ST	87.50	87.50	9.00	9.00	112.86	110.78	0.00	0.00	0.00	0.00	0.00	0.00	20404
316082001	16244 GREENFIELD ST	87.50	87.50	9.00	9.00	112.86	110.78	0.00	0.00	0.00	0.00	0.00	0.00	20404
316082002	16256 GREENFIELD ST	87.50	87.50	9.00	9.00	112.86	110.78	0.00	0.00	0.00	0.00	0.00	0.00	20404
316082003	16268 GREENFIELD ST	87.50	87.50	9.00	9.00	112.86	110.78	0.00	0.00	0.00	0.00	0.00	0.00	20404
316082004	16280 GREENFIELD ST	87.50	87.50	9.00	9.00	112.86	110.78	0.00	0.00	0.00	0.00	0.00	0.00	20404
316082005	16292 GREENFIELD ST	87.50	87.50	9.00	9.00	112.86	110.78	0.00	0.00	0.00	0.00	0.00	0.00	20404
316082006	16302 GREENFIELD ST	87.50	87.50	9.00	9.00	112.86	110.78	0.00	0.00	0.00	0.00	0.00	0.00	20404
316082007	16314 GREENFIELD ST	87.50	87.50	9.00	9.00	112.86	110.78	0.00	0.00	0.00	0.00	0.00	0.00	20404
316082008	16326 GREENFIELD ST	87.50	87.50	9.00	9.00	112.86	110.78	0.00	0.00	0.00	0.00	0.00	0.00	20404
316082009	16338 GREENFIELD ST	87.50	87.50	9.00	9.00	112.86	110.78	0.00	0.00	0.00	0.00	0.00	0.00	20404
316082010	16348 GREENFIELD ST	87.50	87.50	9.00	9.00	112.86	110.78	0.00	0.00	0.00	0.00	0.00	0.00	20404
316082011	16358 GREENFIELD ST	87.50	87.50	9.00	9.00	112.86	110.78	0.00	0.00	0.00	0.00	0.00	0.00	20404
316082012	16370 GREENFIELD ST	87.50	87.50	9.00	9.00	112.86	110.78	0.00	0.00	0.00	0.00	0.00	0.00	20404
316082013	16371 BREEZEWOOD ST	87.50	87.50	9.00	9.00	112.86	110.78	0.00	0.00	0.00	0.00	0.00	0.00	20404
316082014	16359 BREEZEWOOD ST	87.50	87.50	9.00	9.00	112.86	110.78	0.00	0.00	0.00	0.00	0.00	0.00	20404
316082015	16349 BREEZEWOOD ST	87.50	87.50	9.00	9.00	112.86	110.78	0.00	0.00	0.00	0.00	0.00	0.00	20404
316082016	16339 BREEZEWOOD ST	87.50	87.50	9.00	9.00	112.86	110.78	0.00	0.00	0.00	0.00	0.00	0.00	20404
316082017	16327 BREEZEWOOD ST	87.50	87.50	9.00	9.00	112.86	110.78	0.00	0.00	0.00	0.00	0.00	0.00	20404
316082018	16315 BREEZEWOOD ST	87.50	87.50	9.00	9.00	112.86	110.78	0.00	0.00	0.00	0.00	0.00	0.00	20404
316082019	16303 BREEZEWOOD ST	87.50	87.50	9.00	9.00	112.86	110.78	0.00	0.00	0.00	0.00	0.00	0.00	20404
316082020	16293 BREEZEWOOD ST	87.50	87.50	9.00	9.00	112.86	110.78	0.00	0.00	0.00	0.00	0.00	0.00	20404
316082021	16281 BREEZEWOOD ST	87.50	87.50	9.00	9.00	112.86	110.78	0.00	0.00	0.00	0.00	0.00	0.00	20404
316082022	16269 BREEZEWOOD ST	87.50	87.50	9.00	9.00	112.86	110.78	0.00	0.00	0.00	0.00	0.00	0.00	20404
316082023	16257 BREEZEWOOD ST	87.50	87.50	9.00	9.00	112.86	110.78	0.00	0.00	0.00	0.00	0.00	0.00	20404
316082024	16245 BREEZEWOOD ST	87.50	87.50	9.00	9.00	112.86	110.78	0.00	0.00	0.00	0.00	0.00	0.00	20404
316083001	16356 EMMA LN	87.50	87.50	9.00	9.00	0.00	0.00	0.00	0.00	0.00	0.00	0.00	0.00	
316083002	16344 EMMA LN	87.50	87.50	9.00	9.00	0.00	0.00	0.00	0.00	0.00	0.00	0.00	0.00	
316083003	16332 EMMA LN	87.50	87.50	9.00	9.00	0.00	0.00	0.00	0.00	0.00	0.00	0.00	0.00	
316083004	16320 EMMA LN	87.50	87.50	9.00	9.00	0.00	0.00	0.00	0.00	0.00	0.00	0.00	0.00	
316083005	16308 EMMA LN	87.50	87.50	9.00	9.00	0.00	0.00	0.00	0.00	0.00	0.00	0.00	0.00	
316083006	16296 EMMA LN	87.50	87.50	9.00	9.00	0.00	0.00	0.00	0.00	0.00	0.00	0.00	0.00	
316083007	16284 EMMA LN	87.50	87.50	9.00	9.00	0.00	0.00	0.00	0.00	0.00	0.00	0.00	0.00	
316083008	16272 EMMA LN	87.50	87.50	9.00	9.00	0.00	0.00	0.00	0.00	0.00	0.00	0.00	0.00	
316083009	16260 EMMA LN	87.50	87.50	9.00	9.00	0.00	0.00	0.00	0.00	0.00	0.00	0.00	0.00	
316083010	16243 GREENFIELD ST	87.50	87.50	9.00	9.00	112.86	110.78	0.00	0.00	0.00	0.00	0.00	0.00	20404
316083011	16255 GREENFIELD ST	87.50	87.50	9.00	9.00	112.86	110.78	0.00	0.00	0.00	0.00	0.00	0.00	20404
316083012	16267 GREENFIELD ST	87.50	87.50	9.00	9.00	112.86	110.78	0.00	0.00	0.00	0.00	0.00	0.00	20404

MORENO VALLEY COMMUNITY SERVICES DISTRICT
FISCAL YEAR 2015/16 MAXIMUM AND APPLIED PARCEL TAXES/CHARGES

ASSESSOR'S PARCEL NUMBER	SITUS ADDRESS	ZONE A		ZONE C		ZONE D		ZONE E		ZONE M		ZONE S		TRACT NUMBER
		MAXIMUM	APPLIED	MAXIMUM	APPLIED	MAXIMUM	APPLIED	MAXIMUM	APPLIED	MAXIMUM	APPLIED	MAXIMUM	APPLIED	
316083013	16279 GREENFIELD ST	87.50	87.50	9.00	9.00	112.86	110.78	0.00	0.00	0.00	0.00	0.00	0.00	20404
316083014	16291 GREENFIELD ST	87.50	87.50	9.00	9.00	112.86	110.78	0.00	0.00	0.00	0.00	0.00	0.00	20404
316083015	16303 GREENFIELD ST	87.50	87.50	9.00	9.00	112.86	110.78	0.00	0.00	0.00	0.00	0.00	0.00	20404
316083016	16315 GREENFIELD ST	87.50	87.50	9.00	9.00	112.86	110.78	0.00	0.00	0.00	0.00	0.00	0.00	20404
316083017	16327 GREENFIELD ST	87.50	87.50	9.00	9.00	112.86	110.78	0.00	0.00	0.00	0.00	0.00	0.00	20404
316083018	16339 GREENFIELD ST	87.50	87.50	9.00	9.00	112.86	110.78	0.00	0.00	0.00	0.00	0.00	0.00	20404
316083019	16351 GREENFIELD ST	87.50	87.50	9.00	9.00	112.86	110.78	0.00	0.00	0.00	0.00	0.00	0.00	20404
316083020	16363 GREENFIELD ST	87.50	87.50	9.00	9.00	112.86	110.78	0.00	0.00	0.00	0.00	0.00	0.00	20404
316083021	16375 GREENFIELD ST	87.50	87.50	9.00	9.00	112.86	110.78	0.00	0.00	0.00	0.00	0.00	0.00	20404
316083022	16387 GREENFIELD ST	87.50	87.50	9.00	9.00	112.86	110.78	0.00	0.00	0.00	0.00	0.00	0.00	20404
316083023	16399 GREENFIELD ST	87.50	87.50	9.00	9.00	112.86	110.78	0.00	0.00	0.00	0.00	0.00	0.00	20404
316083024	16411 GREENFIELD ST	87.50	87.50	9.00	9.00	112.86	110.78	0.00	0.00	0.00	0.00	0.00	0.00	20404
316083025	16423 GREENFIELD ST	87.50	87.50	9.00	9.00	112.86	110.78	0.00	0.00	0.00	0.00	0.00	0.00	20404
316083026	16435 GREENFIELD ST	87.50	87.50	9.00	9.00	112.86	110.78	0.00	0.00	0.00	0.00	0.00	0.00	20404
316083027	24781 HIGHWOOD ST	87.50	87.50	9.00	9.00	112.86	110.78	0.00	0.00	0.00	0.00	0.00	0.00	20404
316083028	24793 HIGHWOOD ST	87.50	87.50	9.00	9.00	112.86	110.78	0.00	0.00	0.00	0.00	0.00	0.00	20404
316083029	24805 HIGHWOOD ST	87.50	87.50	9.00	9.00	112.86	110.78	0.00	0.00	0.00	0.00	0.00	0.00	20404
316083030	16368 EMMA LN	87.50	87.50	9.00	9.00	0.00	0.00	0.00	0.00	0.00	0.00	0.00	0.00	
316083031	16464 EMMA LN	87.50	87.50	9.00	9.00	0.00	0.00	0.00	0.00	0.00	0.00	0.00	0.00	
316083032	16452 EMMA LN	87.50	87.50	9.00	9.00	0.00	0.00	0.00	0.00	0.00	0.00	0.00	0.00	
316083033	16440 EMMA LN	87.50	87.50	9.00	9.00	0.00	0.00	0.00	0.00	0.00	0.00	0.00	0.00	
316083034	16428 EMMA LN	87.50	87.50	9.00	9.00	0.00	0.00	0.00	0.00	0.00	0.00	0.00	0.00	
316083035	16416 EMMA LN	87.50	87.50	9.00	9.00	0.00	0.00	0.00	0.00	0.00	0.00	0.00	0.00	
316083036	16404 EMMA LN	87.50	87.50	9.00	9.00	0.00	0.00	0.00	0.00	0.00	0.00	0.00	0.00	
316083037	16392 EMMA LN	87.50	87.50	9.00	9.00	0.00	0.00	0.00	0.00	0.00	0.00	0.00	0.00	
316083038	16380 EMMA LN	87.50	87.50	9.00	9.00	0.00	0.00	0.00	0.00	0.00	0.00	0.00	0.00	
316084001	24844 HIGHWOOD ST	87.50	87.50	9.00	9.00	112.86	110.78	0.00	0.00	0.00	0.00	0.00	0.00	20404
316084002	24832 HIGHWOOD ST	87.50	87.50	9.00	9.00	112.86	110.78	0.00	0.00	0.00	0.00	0.00	0.00	20404
316084003	24820 HIGHWOOD ST	87.50	87.50	9.00	9.00	112.86	110.78	0.00	0.00	0.00	0.00	0.00	0.00	20404
316084004	24808 HIGHWOOD ST	87.50	87.50	9.00	9.00	112.86	110.78	0.00	0.00	0.00	0.00	0.00	0.00	20404
316084005	24796 HIGHWOOD ST	87.50	87.50	9.00	9.00	112.86	110.78	0.00	0.00	0.00	0.00	0.00	0.00	20404
316084006	24795 CITADEL ST	87.50	87.50	9.00	9.00	112.86	110.78	0.00	0.00	0.00	0.00	0.00	0.00	20404
316084007	24807 CITADEL ST	87.50	87.50	9.00	9.00	112.86	110.78	0.00	0.00	0.00	0.00	0.00	0.00	20404
316084008	24819 CITADEL ST	87.50	87.50	9.00	9.00	112.86	110.78	0.00	0.00	0.00	0.00	0.00	0.00	20404
316084009	24831 CITADEL ST	87.50	87.50	9.00	9.00	112.86	110.78	0.00	0.00	0.00	0.00	0.00	0.00	20404
316084010	24843 CITADEL ST	87.50	87.50	9.00	9.00	112.86	110.78	0.00	0.00	0.00	0.00	0.00	0.00	20404
316085001	24825 HIGHWOOD ST	87.50	87.50	9.00	9.00	112.86	110.78	0.00	0.00	0.00	0.00	0.00	0.00	20404

MORENO VALLEY COMMUNITY SERVICES DISTRICT
FISCAL YEAR 2015/16 MAXIMUM AND APPLIED PARCEL TAXES/CHARGES

ASSESSOR'S PARCEL NUMBER	SITUS ADDRESS	ZONE A		ZONE C		ZONE D		ZONE E		ZONE M		ZONE S		TRACT NUMBER
		MAXIMUM	APPLIED	MAXIMUM	APPLIED	MAXIMUM	APPLIED	MAXIMUM	APPLIED	MAXIMUM	APPLIED	MAXIMUM	APPLIED	
316085002	24837 HIGHWOOD ST	87.50	87.50	9.00	9.00	112.86	110.78	0.00	0.00	0.00	0.00	0.00	0.00	20404
316085003	24849 HIGHWOOD ST	87.50	87.50	9.00	9.00	112.86	110.78	0.00	0.00	0.00	0.00	0.00	0.00	20404
316091001	24915 HIGHWOOD ST	87.50	87.50	9.00	9.00	112.86	110.78	0.00	0.00	0.00	0.00	0.00	0.00	20404
316091002	24929 HIGHWOOD ST	87.50	87.50	9.00	9.00	112.86	110.78	0.00	0.00	0.00	0.00	0.00	0.00	20404
316091003	24943 HIGHWOOD ST	87.50	87.50	9.00	9.00	112.86	110.78	0.00	0.00	0.00	0.00	0.00	0.00	20404
316091004	24957 HIGHWOOD ST	87.50	87.50	9.00	9.00	112.86	110.78	0.00	0.00	0.00	0.00	0.00	0.00	20404
316091005	16436 STARVIEW ST	87.50	87.50	9.00	9.00	112.86	110.78	0.00	0.00	0.00	0.00	0.00	0.00	20404
316091006	16424 STARVIEW ST	87.50	87.50	9.00	9.00	112.86	110.78	0.00	0.00	0.00	0.00	0.00	0.00	20404
316091007	16412 STARVIEW ST	87.50	87.50	9.00	9.00	112.86	110.78	0.00	0.00	0.00	0.00	0.00	0.00	20404
316091008	16400 STARVIEW ST	87.50	87.50	9.00	9.00	112.86	110.78	0.00	0.00	0.00	0.00	0.00	0.00	20404
316091009	16388 STARVIEW ST	87.50	87.50	9.00	9.00	112.86	110.78	0.00	0.00	0.00	0.00	0.00	0.00	20404
316091010	16376 STARVIEW ST	87.50	87.50	9.00	9.00	112.86	110.78	0.00	0.00	0.00	0.00	0.00	0.00	20404
316091011	16364 STARVIEW ST	87.50	87.50	9.00	9.00	112.86	110.78	0.00	0.00	0.00	0.00	0.00	0.00	20404
316091012	16352 STARVIEW ST	87.50	87.50	9.00	9.00	112.86	110.78	0.00	0.00	0.00	0.00	0.00	0.00	20404
316091013	16340 STARVIEW ST	87.50	87.50	9.00	9.00	112.86	110.78	0.00	0.00	0.00	0.00	0.00	0.00	20404
316091014	16328 STARVIEW ST	87.50	87.50	9.00	9.00	112.86	110.78	0.00	0.00	0.00	0.00	0.00	0.00	20404
316091015	16316 STARVIEW ST	87.50	87.50	9.00	9.00	112.86	110.78	0.00	0.00	0.00	0.00	0.00	0.00	20404
316091016	16304 STARVIEW ST	87.50	87.50	9.00	9.00	112.86	110.78	0.00	0.00	0.00	0.00	0.00	0.00	20404
316091017	16292 STARVIEW ST	87.50	87.50	9.00	9.00	112.86	110.78	0.00	0.00	0.00	0.00	0.00	0.00	20404
316091018	16280 STARVIEW ST	87.50	87.50	9.00	9.00	112.86	110.78	0.00	0.00	0.00	0.00	0.00	0.00	20404
316091019	16268 STARVIEW ST	87.50	87.50	9.00	9.00	112.86	110.78	0.00	0.00	0.00	0.00	0.00	0.00	20404
316091020	16256 STARVIEW ST	87.50	87.50	9.00	9.00	112.86	110.78	0.00	0.00	0.00	0.00	0.00	0.00	20404
316091021	16244 STARVIEW ST	87.50	87.50	9.00	9.00	112.86	110.78	0.00	0.00	0.00	0.00	0.00	0.00	20404
316092001	24913 CITADEL ST	87.50	87.50	9.00	9.00	112.86	110.78	0.00	0.00	0.00	0.00	0.00	0.00	20404
316092002	24927 CITADEL ST	87.50	87.50	9.00	9.00	112.86	110.78	0.00	0.00	0.00	0.00	0.00	0.00	20404
316092003	24928 HIGHWOOD ST	87.50	87.50	9.00	9.00	112.86	110.78	0.00	0.00	0.00	0.00	0.00	0.00	20404
316092004	24914 HIGHWOOD ST	87.50	87.50	9.00	9.00	112.86	110.78	0.00	0.00	0.00	0.00	0.00	0.00	20404
316092005	24898 HIGHWOOD ST	87.50	87.50	9.00	9.00	112.86	110.78	0.00	0.00	0.00	0.00	0.00	0.00	20404
316092006	24884 HIGHWOOD ST	87.50	87.50	9.00	9.00	112.86	110.78	0.00	0.00	0.00	0.00	0.00	0.00	20404
316092007	24870 HIGHWOOD ST	87.50	87.50	9.00	9.00	112.86	110.78	0.00	0.00	0.00	0.00	0.00	0.00	20404
316092008	24856 HIGHWOOD ST	87.50	87.50	9.00	9.00	112.86	110.78	0.00	0.00	0.00	0.00	0.00	0.00	20404
316092009	24855 CITADEL ST	87.50	87.50	9.00	9.00	112.86	110.78	0.00	0.00	0.00	0.00	0.00	0.00	20404
316092010	24869 CITADEL ST	87.50	87.50	9.00	9.00	112.86	110.78	0.00	0.00	0.00	0.00	0.00	0.00	20404
316092011	24883 CITADEL ST	87.50	87.50	9.00	9.00	112.86	110.78	0.00	0.00	0.00	0.00	0.00	0.00	20404
316092012	24897 CITADEL ST	87.50	87.50	9.00	9.00	112.86	110.78	0.00	0.00	0.00	0.00	0.00	0.00	20404
316093001	16235 STARVIEW ST	87.50	87.50	9.00	9.00	112.86	110.78	0.00	0.00	0.00	0.00	0.00	0.00	20404
316093002	16247 STARVIEW ST	87.50	87.50	9.00	9.00	112.86	110.78	0.00	0.00	0.00	0.00	0.00	0.00	20404

MORENO VALLEY COMMUNITY SERVICES DISTRICT
FISCAL YEAR 2015/16 MAXIMUM AND APPLIED PARCEL TAXES/CHARGES

ASSESSOR'S PARCEL NUMBER	SITUS ADDRESS	ZONE A		ZONE C		ZONE D		ZONE E		ZONE M		ZONE S		TRACT NUMBER
		MAXIMUM	APPLIED	MAXIMUM	APPLIED	MAXIMUM	APPLIED	MAXIMUM	APPLIED	MAXIMUM	APPLIED	MAXIMUM	APPLIED	
316093003	16259 STARVIEW ST	87.50	87.50	9.00	9.00	112.86	110.78	0.00	0.00	0.00	0.00	0.00	0.00	20404
316093004	16271 STARVIEW ST	87.50	87.50	9.00	9.00	112.86	110.78	0.00	0.00	0.00	0.00	0.00	0.00	20404
316093005	16283 STARVIEW ST	87.50	87.50	9.00	9.00	112.86	110.78	0.00	0.00	0.00	0.00	0.00	0.00	20404
316093006	16295 STARVIEW ST	87.50	87.50	9.00	9.00	112.86	110.78	0.00	0.00	0.00	0.00	0.00	0.00	20404
316093007	16307 STARVIEW ST	87.50	87.50	9.00	9.00	112.86	110.78	0.00	0.00	0.00	0.00	0.00	0.00	20404
316093008	16319 STARVIEW ST	87.50	87.50	9.00	9.00	112.86	110.78	0.00	0.00	0.00	0.00	0.00	0.00	20404
316093009	16331 STARVIEW ST	87.50	87.50	9.00	9.00	112.86	110.78	0.00	0.00	0.00	0.00	0.00	0.00	20404
316093010	16343 STARVIEW ST	87.50	87.50	9.00	9.00	112.86	110.78	0.00	0.00	0.00	0.00	0.00	0.00	20404
316093011	16355 STARVIEW ST	87.50	87.50	9.00	9.00	112.86	110.78	0.00	0.00	0.00	0.00	0.00	0.00	20404
316093012	16371 STARVIEW ST	87.50	87.50	9.00	9.00	112.86	110.78	0.00	0.00	0.00	0.00	0.00	0.00	20404
316093013	16381 STARVIEW ST	87.50	87.50	9.00	9.00	112.86	110.78	0.00	0.00	0.00	0.00	0.00	0.00	20404
316093014	16372 SKYWOOD ST	87.50	87.50	9.00	9.00	112.86	110.78	0.00	0.00	0.00	0.00	0.00	0.00	20404
316093015	16360 SKYWOOD ST	87.50	87.50	9.00	9.00	112.86	110.78	0.00	0.00	0.00	0.00	0.00	0.00	20404
316093016	16350 SKYWOOD CT	87.50	87.50	9.00	9.00	112.86	110.78	0.00	0.00	0.00	0.00	0.00	0.00	20404
316093017	16340 SKYWOOD ST	87.50	87.50	9.00	9.00	112.86	110.78	0.00	0.00	0.00	0.00	0.00	0.00	20404
316093018	16328 SKYWOOD ST	87.50	87.50	9.00	9.00	112.86	110.78	0.00	0.00	0.00	0.00	0.00	0.00	20404
316093019	16316 SKYWOOD ST	87.50	87.50	9.00	9.00	112.86	110.78	0.00	0.00	0.00	0.00	0.00	0.00	20404
316093020	16304 SKYWOOD ST	87.50	87.50	9.00	9.00	112.86	110.78	0.00	0.00	0.00	0.00	0.00	0.00	20404
316093021	16294 SKYWOOD ST	87.50	87.50	9.00	9.00	112.86	110.78	0.00	0.00	0.00	0.00	0.00	0.00	20404
316093022	16282 SKYWOOD ST	87.50	87.50	9.00	9.00	112.86	110.78	0.00	0.00	0.00	0.00	0.00	0.00	20404
316093023	16270 SKYWOOD ST	87.50	87.50	9.00	9.00	112.86	110.78	0.00	0.00	0.00	0.00	0.00	0.00	20404
316093024	16258 SKYWOOD ST	87.50	87.50	9.00	9.00	112.86	110.78	0.00	0.00	0.00	0.00	0.00	0.00	20404
316093025	16246 SKYWOOD ST	87.50	87.50	9.00	9.00	112.86	110.78	0.00	0.00	0.00	0.00	0.00	0.00	20404
316094001	16245 SKYWOOD ST	87.50	87.50	9.00	9.00	112.86	110.78	0.00	0.00	0.00	0.00	0.00	0.00	20404
316094002	16257 SKYWOOD ST	87.50	87.50	9.00	9.00	112.86	110.78	0.00	0.00	0.00	0.00	0.00	0.00	20404
316094003	16269 SKYWOOD ST	87.50	87.50	9.00	9.00	112.86	110.78	0.00	0.00	0.00	0.00	0.00	0.00	20404
316094004	16281 SKYWOOD ST	87.50	87.50	9.00	9.00	112.86	110.78	0.00	0.00	0.00	0.00	0.00	0.00	20404
316094005	16293 SKYWOOD ST	87.50	87.50	9.00	9.00	112.86	110.78	0.00	0.00	0.00	0.00	0.00	0.00	20404
316094006	16303 SKYWOOD ST	87.50	87.50	9.00	9.00	112.86	110.78	0.00	0.00	0.00	0.00	0.00	0.00	20404
316094007	16315 SKYWOOD ST	87.50	87.50	9.00	9.00	112.86	110.78	0.00	0.00	0.00	0.00	0.00	0.00	20404
316094008	16327 SKYWOOD ST	87.50	87.50	9.00	9.00	112.86	110.78	0.00	0.00	0.00	0.00	0.00	0.00	20404
316094009	16339 SKYWOOD ST	87.50	87.50	9.00	9.00	112.86	110.78	0.00	0.00	0.00	0.00	0.00	0.00	20404
316094010	16349 SKYWOOD ST	87.50	87.50	9.00	9.00	112.86	110.78	0.00	0.00	0.00	0.00	0.00	0.00	20404
316094011	16359 SKYWOOD ST	87.50	87.50	9.00	9.00	112.86	110.78	0.00	0.00	0.00	0.00	0.00	0.00	20404
316094012	16371 SKYWOOD ST	87.50	87.50	9.00	9.00	112.86	110.78	0.00	0.00	0.00	0.00	0.00	0.00	20404
316095001	24861 HIGHWOOD ST	87.50	87.50	9.00	9.00	112.86	110.78	0.00	0.00	0.00	0.00	0.00	0.00	20404
316095002	24873 HIGHWOOD ST	87.50	87.50	9.00	9.00	112.86	110.78	0.00	0.00	0.00	0.00	0.00	0.00	20404

MORENO VALLEY COMMUNITY SERVICES DISTRICT
FISCAL YEAR 2015/16 MAXIMUM AND APPLIED PARCEL TAXES/CHARGES

ASSESSOR'S PARCEL NUMBER	SITUS ADDRESS	ZONE A		ZONE C		ZONE D		ZONE E		ZONE M		ZONE S		TRACT NUMBER
		MAXIMUM	APPLIED	MAXIMUM	APPLIED	MAXIMUM	APPLIED	MAXIMUM	APPLIED	MAXIMUM	APPLIED	MAXIMUM	APPLIED	
316095003	24885 HIGHWOOD ST	87.50	87.50	9.00	9.00	112.86	110.78	0.00	0.00	0.00	0.00	0.00	0.00	20404
316100021		87.50	87.50	9.00	9.00	0.00	0.00	0.00	0.00	0.00	0.00	0.00	0.00	
316100022		87.50	87.50	9.00	9.00	0.00	0.00	0.00	0.00	0.00	0.00	0.00	0.00	
316100024		87.50	87.50	9.00	9.00	0.00	0.00	0.00	0.00	0.00	0.00	0.00	0.00	
316100026		87.50	87.50	9.00	9.00	0.00	0.00	0.00	0.00	0.00	0.00	0.00	0.00	
316100028		87.50	87.50	9.00	9.00	0.00	0.00	0.00	0.00	0.00	0.00	0.00	0.00	
316100030		87.50	87.50	9.00	9.00	0.00	0.00	0.00	0.00	0.00	0.00	0.00	0.00	
316100034		87.50	87.50	9.00	9.00	0.00	0.00	0.00	0.00	0.00	0.00	0.00	0.00	
316100040		87.50	87.50	9.00	9.00	0.00	0.00	0.00	0.00	0.00	0.00	0.00	0.00	
316100042		87.50	87.50	9.00	9.00	0.00	0.00	0.00	0.00	0.00	0.00	0.00	0.00	
316100045	24100 CARDINAL AVE	87.50	87.50	9.00	9.00	0.00	0.00	0.00	0.00	0.00	0.00	0.00	0.00	
316100047	16850 HEACOCK ST	87.50	87.50	9.00	9.00	0.00	0.00	0.00	0.00	0.00	0.00	0.00	0.00	
316100048		87.50	87.50	9.00	9.00	0.00	0.00	0.00	0.00	0.00	0.00	0.00	0.00	
316100051		87.50	87.50	9.00	9.00	0.00	0.00	0.00	0.00	0.00	0.00	0.00	0.00	
316100052		87.50	87.50	9.00	9.00	0.00	0.00	0.00	0.00	0.00	0.00	0.00	0.00	
316110005		87.50	87.50	9.00	9.00	0.00	0.00	0.00	0.00	0.00	0.00	0.00	0.00	
316110006		87.50	87.50	9.00	9.00	0.00	0.00	0.00	0.00	0.00	0.00	0.00	0.00	
316110010		87.50	87.50	9.00	9.00	0.00	0.00	0.00	0.00	0.00	0.00	0.00	0.00	
316110020	24550 ANGELLA WAY	87.50	87.50	9.00	9.00	0.00	0.00	0.00	0.00	0.00	0.00	0.00	0.00	
316110021		87.50	87.50	9.00	9.00	0.00	0.00	0.00	0.00	0.00	0.00	0.00	0.00	
316110022		87.50	87.50	9.00	9.00	0.00	0.00	0.00	0.00	0.00	0.00	0.00	0.00	
316110023		87.50	87.50	9.00	9.00	0.00	0.00	0.00	0.00	0.00	0.00	0.00	0.00	
316110024		87.50	87.50	9.00	9.00	0.00	0.00	0.00	0.00	0.00	0.00	0.00	0.00	
316110025		87.50	87.50	9.00	9.00	0.00	0.00	0.00	0.00	0.00	0.00	0.00	0.00	
316110026	16659 PERRIS BLV	87.50	87.50	9.00	9.00	0.00	0.00	0.00	0.00	0.00	0.00	0.00	0.00	
316110027	16641 PERRIS BLV	87.50	87.50	9.00	9.00	0.00	0.00	0.00	0.00	0.00	0.00	0.00	0.00	
316110028	16675 PERRIS BLV	87.50	87.50	9.00	9.00	0.00	0.00	0.00	0.00	0.00	0.00	0.00	0.00	
316110029		87.50	87.50	9.00	9.00	0.00	0.00	0.00	0.00	0.00	0.00	0.00	0.00	
316121001	24500 FREEPORT DR	87.50	87.50	9.00	9.00	57.00	57.00	0.00	0.00	0.00	0.00	0.00	0.00	20301
316121002	24510 FREEPORT DR	87.50	87.50	9.00	9.00	57.00	57.00	0.00	0.00	0.00	0.00	0.00	0.00	20301
316121003	24520 FREEPORT DR	87.50	87.50	9.00	9.00	57.00	57.00	0.00	0.00	0.00	0.00	0.00	0.00	20301
316121004	24530 FREEPORT DR	87.50	87.50	9.00	9.00	57.00	57.00	0.00	0.00	0.00	0.00	0.00	0.00	20301
316121005	24540 FREEPORT DR	87.50	87.50	9.00	9.00	57.00	57.00	0.00	0.00	0.00	0.00	0.00	0.00	20301
316121006	24552 FREEPORT DR	87.50	87.50	9.00	9.00	57.00	57.00	0.00	0.00	0.00	0.00	0.00	0.00	20301
316121007	24564 FREEPORT DR	87.50	87.50	9.00	9.00	57.00	57.00	0.00	0.00	0.00	0.00	0.00	0.00	20301
316121008	24576 FREEPORT DR	87.50	87.50	9.00	9.00	57.00	57.00	0.00	0.00	0.00	0.00	0.00	0.00	20301
316121009	24588 FREEPORT DR	87.50	87.50	9.00	9.00	57.00	57.00	0.00	0.00	0.00	0.00	0.00	0.00	20301

MORENO VALLEY COMMUNITY SERVICES DISTRICT
FISCAL YEAR 2015/16 MAXIMUM AND APPLIED PARCEL TAXES/CHARGES

ASSESSOR'S PARCEL NUMBER	SITUS ADDRESS	ZONE A		ZONE C		ZONE D		ZONE E		ZONE M		ZONE S		TRACT NUMBER
		MAXIMUM	APPLIED	MAXIMUM	APPLIED	MAXIMUM	APPLIED	MAXIMUM	APPLIED	MAXIMUM	APPLIED	MAXIMUM	APPLIED	
316121010	24600 FREEPORT DR	87.50	87.50	9.00	9.00	57.00	57.00	0.00	0.00	0.00	0.00	0.00	0.00	20301
316121011	24612 FREEPORT DR	87.50	87.50	9.00	9.00	57.00	57.00	0.00	0.00	0.00	0.00	0.00	0.00	20301
316121012	24624 FREEPORT DR	87.50	87.50	9.00	9.00	57.00	57.00	0.00	0.00	0.00	0.00	0.00	0.00	20301
316121013	24636 FREEPORT DR	87.50	87.50	9.00	9.00	57.00	57.00	0.00	0.00	0.00	0.00	0.00	0.00	20301
316121014	24648 FREEPORT DR	87.50	87.50	9.00	9.00	57.00	57.00	0.00	0.00	0.00	0.00	0.00	0.00	20301
316121015	24660 FREEPORT DR	87.50	87.50	9.00	9.00	57.00	57.00	0.00	0.00	0.00	0.00	0.00	0.00	20301
316121016	24672 FREEPORT DR	87.50	87.50	9.00	9.00	57.00	57.00	0.00	0.00	0.00	0.00	0.00	0.00	20301
316121017	24684 FREEPORT DR	87.50	87.50	9.00	9.00	57.00	57.00	0.00	0.00	0.00	0.00	0.00	0.00	20301
316121018	24696 FREEPORT DR	87.50	87.50	9.00	9.00	57.00	57.00	0.00	0.00	0.00	0.00	0.00	0.00	20301
316121019	24706 FREEPORT DR	87.50	87.50	9.00	9.00	57.00	57.00	0.00	0.00	0.00	0.00	0.00	0.00	20301
316121020	24716 FREEPORT DR	87.50	87.50	9.00	9.00	57.00	57.00	0.00	0.00	0.00	0.00	0.00	0.00	20301
316121021	24726 FREEPORT DR	87.50	87.50	9.00	9.00	57.00	57.00	0.00	0.00	0.00	0.00	0.00	0.00	20301
316121022	24736 FREEPORT DR	87.50	87.50	9.00	9.00	57.00	57.00	0.00	0.00	0.00	0.00	0.00	0.00	20301
316121023	24746 FREEPORT DR	87.50	87.50	9.00	9.00	57.00	57.00	0.00	0.00	0.00	0.00	0.00	0.00	20301
316121024	16757 TARANO LN	87.50	87.50	9.00	9.00	57.00	57.00	0.00	0.00	0.00	0.00	0.00	0.00	20301
316121025	16749 TARANO LN	87.50	87.50	9.00	9.00	57.00	57.00	0.00	0.00	0.00	0.00	0.00	0.00	20301
316121026	16741 TARANO LN	87.50	87.50	9.00	9.00	57.00	57.00	0.00	0.00	0.00	0.00	0.00	0.00	20301
316121027	16733 TARANO LN	87.50	87.50	9.00	9.00	57.00	57.00	0.00	0.00	0.00	0.00	0.00	0.00	20301
316121028	16725 TARANO LN	87.50	87.50	9.00	9.00	57.00	57.00	0.00	0.00	0.00	0.00	0.00	0.00	20301
316121029	16717 TARANO LN	87.50	87.50	9.00	9.00	57.00	57.00	0.00	0.00	0.00	0.00	0.00	0.00	20301
316121030	24501 ANGELLA WAY	87.50	87.50	9.00	9.00	57.00	57.00	0.00	0.00	0.00	0.00	0.00	0.00	20301
316121031	24523 ANGELLA WAY	87.50	87.50	9.00	9.00	57.00	57.00	0.00	0.00	0.00	0.00	0.00	0.00	20301
316121032	24545 ANGELLA WAY	87.50	87.50	9.00	9.00	57.00	57.00	0.00	0.00	0.00	0.00	0.00	0.00	20301
316121033	24567 ANGELLA WAY	87.50	87.50	9.00	9.00	57.00	57.00	0.00	0.00	0.00	0.00	0.00	0.00	20301
316121034	24589 ANGELLA WAY	87.50	87.50	9.00	9.00	57.00	57.00	0.00	0.00	0.00	0.00	0.00	0.00	20301
316121035	24611 ANGELLA WAY	87.50	87.50	9.00	9.00	57.00	57.00	0.00	0.00	0.00	0.00	0.00	0.00	20301
316121036	24633 ANGELLA WAY	87.50	87.50	9.00	9.00	57.00	57.00	0.00	0.00	0.00	0.00	0.00	0.00	20301
316121037	24655 ANGELLA WAY	87.50	87.50	9.00	9.00	57.00	57.00	0.00	0.00	0.00	0.00	0.00	0.00	20301
316121038	24677 ANGELLA WAY	87.50	87.50	9.00	9.00	57.00	57.00	0.00	0.00	0.00	0.00	0.00	0.00	20301
316121039	24699 ANGELLA WAY	87.50	87.50	9.00	9.00	57.00	57.00	0.00	0.00	0.00	0.00	0.00	0.00	20301
316121040	24721 ANGELLA WAY	87.50	87.50	9.00	9.00	57.00	57.00	0.00	0.00	0.00	0.00	0.00	0.00	20301
316121041	24743 ANGELLA WAY	87.50	87.50	9.00	9.00	57.00	57.00	0.00	0.00	0.00	0.00	0.00	0.00	20301
316122001	24747 NORTHERN DANCER DR	87.50	87.50	9.00	9.00	57.00	57.00	0.00	0.00	0.00	0.00	0.00	0.00	20301
316122002	24735 NORTHERN DANCER DR	87.50	87.50	9.00	9.00	57.00	57.00	0.00	0.00	0.00	0.00	0.00	0.00	20301
316122003	24723 NORTHERN DANCER DR	87.50	87.50	9.00	9.00	57.00	57.00	0.00	0.00	0.00	0.00	0.00	0.00	20301
316122004	24711 NORTHERN DANCER DR	87.50	87.50	9.00	9.00	57.00	57.00	0.00	0.00	0.00	0.00	0.00	0.00	20301
316122005	24699 NORTHERN DANCER DR	87.50	87.50	9.00	9.00	57.00	57.00	0.00	0.00	0.00	0.00	0.00	0.00	20301

MORENO VALLEY COMMUNITY SERVICES DISTRICT
FISCAL YEAR 2015/16 MAXIMUM AND APPLIED PARCEL TAXES/CHARGES

ASSESSOR'S PARCEL NUMBER	SITUS ADDRESS	ZONE A		ZONE C		ZONE D		ZONE E		ZONE M		ZONE S		TRACT NUMBER
		MAXIMUM	APPLIED	MAXIMUM	APPLIED	MAXIMUM	APPLIED	MAXIMUM	APPLIED	MAXIMUM	APPLIED	MAXIMUM	APPLIED	
316122006	24687 NORTHERN DANCER DR	87.50	87.50	9.00	9.00	57.00	57.00	0.00	0.00	0.00	0.00	0.00	0.00	20301
316122007	24675 NORTHERN DANCER DR	87.50	87.50	9.00	9.00	57.00	57.00	0.00	0.00	0.00	0.00	0.00	0.00	20301
316122008	24663 NORTHERN DANCER DR	87.50	87.50	9.00	9.00	57.00	57.00	0.00	0.00	0.00	0.00	0.00	0.00	20301
316122009	24651 NORTHERN DANCER DR	87.50	87.50	9.00	9.00	57.00	57.00	0.00	0.00	0.00	0.00	0.00	0.00	20301
316122010	24639 NORTHERN DANCER DR	87.50	87.50	9.00	9.00	57.00	57.00	0.00	0.00	0.00	0.00	0.00	0.00	20301
316122011	24627 NORTHERN DANCER DR	87.50	87.50	9.00	9.00	57.00	57.00	0.00	0.00	0.00	0.00	0.00	0.00	20301
316122012	24615 NORTHERN DANCER DR	87.50	87.50	9.00	9.00	57.00	57.00	0.00	0.00	0.00	0.00	0.00	0.00	20301
316122013	24603 NORTHERN DANCER DR	87.50	87.50	9.00	9.00	57.00	57.00	0.00	0.00	0.00	0.00	0.00	0.00	20301
316122014	24591 NORTHERN DANCER DR	87.50	87.50	9.00	9.00	57.00	57.00	0.00	0.00	0.00	0.00	0.00	0.00	20301
316122015	24586 NORTHERN DANCER DR	87.50	87.50	9.00	9.00	57.00	57.00	0.00	0.00	0.00	0.00	0.00	0.00	20301
316122016	24598 NORTHERN DANCER DR	87.50	87.50	9.00	9.00	57.00	57.00	0.00	0.00	0.00	0.00	0.00	0.00	20301
316122017	24610 NORTHERN DANCER DR	87.50	87.50	9.00	9.00	57.00	57.00	0.00	0.00	0.00	0.00	0.00	0.00	20301
316122018	24622 NORTHERN DANCER DR	87.50	87.50	9.00	9.00	57.00	57.00	0.00	0.00	0.00	0.00	0.00	0.00	20301
316122019	24634 NORTHERN DANCER DR	87.50	87.50	9.00	9.00	57.00	57.00	0.00	0.00	0.00	0.00	0.00	0.00	20301
316122020	24646 NORTHERN DANCER DR	87.50	87.50	9.00	9.00	57.00	57.00	0.00	0.00	0.00	0.00	0.00	0.00	20301
316122021	24658 NORTHERN DANCER DR	87.50	87.50	9.00	9.00	57.00	57.00	0.00	0.00	0.00	0.00	0.00	0.00	20301
316122022	24670 NORTHERN DANCER DR	87.50	87.50	9.00	9.00	57.00	57.00	0.00	0.00	0.00	0.00	0.00	0.00	20301
316122023	24682 NORTHERN DANCER DR	87.50	87.50	9.00	9.00	57.00	57.00	0.00	0.00	0.00	0.00	0.00	0.00	20301
316122024	24681 FREEPORT DR	87.50	87.50	9.00	9.00	57.00	57.00	0.00	0.00	0.00	0.00	0.00	0.00	20301
316122025	24669 FREEPORT DR	87.50	87.50	9.00	9.00	57.00	57.00	0.00	0.00	0.00	0.00	0.00	0.00	20301
316122026	24657 FREEPORT DR	87.50	87.50	9.00	9.00	57.00	57.00	0.00	0.00	0.00	0.00	0.00	0.00	20301
316122027	24645 FREEPORT DR	87.50	87.50	9.00	9.00	57.00	57.00	0.00	0.00	0.00	0.00	0.00	0.00	20301
316122028	24633 FREEPORT DR	87.50	87.50	9.00	9.00	57.00	57.00	0.00	0.00	0.00	0.00	0.00	0.00	20301
316122029	24621 FREEPORT DR	87.50	87.50	9.00	9.00	57.00	57.00	0.00	0.00	0.00	0.00	0.00	0.00	20301
316122030	24609 FREEPORT DR	87.50	87.50	9.00	9.00	57.00	57.00	0.00	0.00	0.00	0.00	0.00	0.00	20301
316122031	24597 FREEPORT DR	87.50	87.50	9.00	9.00	57.00	57.00	0.00	0.00	0.00	0.00	0.00	0.00	20301
316122032	24585 FREEPORT DR	87.50	87.50	9.00	9.00	57.00	57.00	0.00	0.00	0.00	0.00	0.00	0.00	20301
316122033	24543 FREEPORT DR	87.50	87.50	9.00	9.00	57.00	57.00	0.00	0.00	0.00	0.00	0.00	0.00	20301
316122034	24537 FREEPORT DR	87.50	87.50	9.00	9.00	57.00	57.00	0.00	0.00	0.00	0.00	0.00	0.00	20301
316122035	24531 FREEPORT DR	87.50	87.50	9.00	9.00	57.00	57.00	0.00	0.00	0.00	0.00	0.00	0.00	20301
316122036	24525 FREEPORT DR	87.50	87.50	9.00	9.00	57.00	57.00	0.00	0.00	0.00	0.00	0.00	0.00	20301
316122037	24519 FREEPORT DR	87.50	87.50	9.00	9.00	57.00	57.00	0.00	0.00	0.00	0.00	0.00	0.00	20301
316122038	24513 FREEPORT DR	87.50	87.50	9.00	9.00	57.00	57.00	0.00	0.00	0.00	0.00	0.00	0.00	20301
316122039	24507 FREEPORT DR	87.50	87.50	9.00	9.00	57.00	57.00	0.00	0.00	0.00	0.00	0.00	0.00	20301
316122040	24501 FREEPORT DR	87.50	87.50	9.00	9.00	57.00	57.00	0.00	0.00	0.00	0.00	0.00	0.00	20301
316131001	16702 TARANO LN	87.50	87.50	9.00	9.00	57.00	57.00	0.00	0.00	0.00	0.00	0.00	0.00	20301
316131002	16710 TARANO LN	87.50	87.50	9.00	9.00	57.00	57.00	0.00	0.00	0.00	0.00	0.00	0.00	20301

MORENO VALLEY COMMUNITY SERVICES DISTRICT
FISCAL YEAR 2015/16 MAXIMUM AND APPLIED PARCEL TAXES/CHARGES

ASSESSOR'S PARCEL NUMBER	SITUS ADDRESS	ZONE A		ZONE C		ZONE D		ZONE E		ZONE M		ZONE S		TRACT NUMBER
		MAXIMUM	APPLIED	MAXIMUM	APPLIED	MAXIMUM	APPLIED	MAXIMUM	APPLIED	MAXIMUM	APPLIED	MAXIMUM	APPLIED	
316131003	16716 TARANO LN	87.50	87.50	9.00	9.00	57.00	57.00	0.00	0.00	0.00	0.00	0.00	0.00	20301
316131004	16724 TARANO LN	87.50	87.50	9.00	9.00	57.00	57.00	0.00	0.00	0.00	0.00	0.00	0.00	20301
316131005	16732 TARANO LN	87.50	87.50	9.00	9.00	57.00	57.00	0.00	0.00	0.00	0.00	0.00	0.00	20301
316131006	16740 TARANO LN	87.50	87.50	9.00	9.00	57.00	57.00	0.00	0.00	0.00	0.00	0.00	0.00	20301
316131007	16748 TARANO LN	87.50	87.50	9.00	9.00	57.00	57.00	0.00	0.00	0.00	0.00	0.00	0.00	20301
316131008	16756 TARANO LN	87.50	87.50	9.00	9.00	57.00	57.00	0.00	0.00	0.00	0.00	0.00	0.00	20301
316131009	16757 KETTENBURG LN	87.50	87.50	9.00	9.00	57.00	57.00	0.00	0.00	0.00	0.00	0.00	0.00	20301
316131010	16749 KETTENBURG LN	87.50	87.50	9.00	9.00	57.00	57.00	0.00	0.00	0.00	0.00	0.00	0.00	20301
316131011	16741 KETTENBURG LN	87.50	87.50	9.00	9.00	57.00	57.00	0.00	0.00	0.00	0.00	0.00	0.00	20301
316131012	16733 KETTENBURG LN	87.50	87.50	9.00	9.00	57.00	57.00	0.00	0.00	0.00	0.00	0.00	0.00	20301
316131013	16725 KETTENBURG LN	87.50	87.50	9.00	9.00	57.00	57.00	0.00	0.00	0.00	0.00	0.00	0.00	20301
316131014	16717 KETTENBURG LN	87.50	87.50	9.00	9.00	57.00	57.00	0.00	0.00	0.00	0.00	0.00	0.00	20301
316131015	16709 KETTENBURG LN	87.50	87.50	9.00	9.00	57.00	57.00	0.00	0.00	0.00	0.00	0.00	0.00	20301
316131016	16701 KETTENBURG LN	87.50	87.50	9.00	9.00	57.00	57.00	0.00	0.00	0.00	0.00	0.00	0.00	20301
316132001	24999 NORTHERN DANCER DR	87.50	87.50	9.00	9.00	57.00	57.00	0.00	0.00	0.00	0.00	0.00	0.00	20301
316132002	24987 NORTHERN DANCER DR	87.50	87.50	9.00	9.00	57.00	57.00	0.00	0.00	0.00	0.00	0.00	0.00	20301
316132003	24975 NORTHERN DANCER DR	87.50	87.50	9.00	9.00	57.00	57.00	0.00	0.00	0.00	0.00	0.00	0.00	20301
316132004	24963 NORTHERN DANCER DR	87.50	87.50	9.00	9.00	57.00	57.00	0.00	0.00	0.00	0.00	0.00	0.00	20301
316132005	24951 NORTHERN DANCER DR	87.50	87.50	9.00	9.00	57.00	57.00	0.00	0.00	0.00	0.00	0.00	0.00	20301
316132006	24939 NORTHERN DANCER DR	87.50	87.50	9.00	9.00	57.00	57.00	0.00	0.00	0.00	0.00	0.00	0.00	20301
316132007	24927 NORTHERN DANCER DR	87.50	87.50	9.00	9.00	57.00	57.00	0.00	0.00	0.00	0.00	0.00	0.00	20301
316132008	24915 NORTHERN DANCER DR	87.50	87.50	9.00	9.00	57.00	57.00	0.00	0.00	0.00	0.00	0.00	0.00	20301
316132009	24903 NORTHERN DANCER DR	87.50	87.50	9.00	9.00	57.00	57.00	0.00	0.00	0.00	0.00	0.00	0.00	20301
316132010	24891 NORTHERN DANCER DR	87.50	87.50	9.00	9.00	57.00	57.00	0.00	0.00	0.00	0.00	0.00	0.00	20301
316132011	24879 NORTHERN DANCER DR	87.50	87.50	9.00	9.00	57.00	57.00	0.00	0.00	0.00	0.00	0.00	0.00	20301
316132012	24867 NORTHERN DANCER DR	87.50	87.50	9.00	9.00	57.00	57.00	0.00	0.00	0.00	0.00	0.00	0.00	20301
316132013	24855 NORTHERN DANCER DR	87.50	87.50	9.00	9.00	57.00	57.00	0.00	0.00	0.00	0.00	0.00	0.00	20301
316132014	24843 NORTHERN DANCER DR	87.50	87.50	9.00	9.00	57.00	57.00	0.00	0.00	0.00	0.00	0.00	0.00	20301
316132015	24831 NORTHERN DANCER DR	87.50	87.50	9.00	9.00	57.00	57.00	0.00	0.00	0.00	0.00	0.00	0.00	20301
316132016	24819 NORTHERN DANCER DR	87.50	87.50	9.00	9.00	57.00	57.00	0.00	0.00	0.00	0.00	0.00	0.00	20301
316132017	24807 NORTHERN DANCER DR	87.50	87.50	9.00	9.00	57.00	57.00	0.00	0.00	0.00	0.00	0.00	0.00	20301
316132018	24795 NORTHERN DANCER DR	87.50	87.50	9.00	9.00	57.00	57.00	0.00	0.00	0.00	0.00	0.00	0.00	20301
316132019	24783 NORTHERN DANCER DR	87.50	87.50	9.00	9.00	57.00	57.00	0.00	0.00	0.00	0.00	0.00	0.00	20301
316132020	24771 NORTHERN DANCER DR	87.50	87.50	9.00	9.00	57.00	57.00	0.00	0.00	0.00	0.00	0.00	0.00	20301
316132021	24759 NORTHERN DANCER DR	87.50	87.50	9.00	9.00	57.00	57.00	0.00	0.00	0.00	0.00	0.00	0.00	20301
316133001	16702 KETTENBURG LN	87.50	87.50	9.00	9.00	57.00	57.00	0.00	0.00	0.00	0.00	0.00	0.00	20301
316133002	16708 KETTENBURG LN	87.50	87.50	9.00	9.00	57.00	57.00	0.00	0.00	0.00	0.00	0.00	0.00	20301

MORENO VALLEY COMMUNITY SERVICES DISTRICT
FISCAL YEAR 2015/16 MAXIMUM AND APPLIED PARCEL TAXES/CHARGES

ASSESSOR'S PARCEL NUMBER	SITUS ADDRESS	ZONE A		ZONE C		ZONE D		ZONE E		ZONE M		ZONE S		TRACT NUMBER
		MAXIMUM	APPLIED	MAXIMUM	APPLIED	MAXIMUM	APPLIED	MAXIMUM	APPLIED	MAXIMUM	APPLIED	MAXIMUM	APPLIED	
316133003	16716 KETTENBURG LN	87.50	87.50	9.00	9.00	57.00	57.00	0.00	0.00	0.00	0.00	0.00	0.00	20301
316133004	16724 KETTENBURG LN	87.50	87.50	9.00	9.00	57.00	57.00	0.00	0.00	0.00	0.00	0.00	0.00	20301
316133005	16732 KETTENBURG LN	87.50	87.50	9.00	9.00	57.00	57.00	0.00	0.00	0.00	0.00	0.00	0.00	20301
316133006	16742 KETTENBURG LN	87.50	87.50	9.00	9.00	57.00	57.00	0.00	0.00	0.00	0.00	0.00	0.00	20301
316133007	16748 KETTENBURG LN	87.50	87.50	9.00	9.00	57.00	57.00	0.00	0.00	0.00	0.00	0.00	0.00	20301
316133008	16756 KETTENBURG LN	87.50	87.50	9.00	9.00	57.00	57.00	0.00	0.00	0.00	0.00	0.00	0.00	20301
316133009	16756 CANOE COVE	87.50	87.50	9.00	9.00	57.00	57.00	0.00	0.00	0.00	0.00	0.00	0.00	20301
316133010	16748 CANOE COVE	87.50	87.50	9.00	9.00	57.00	57.00	0.00	0.00	0.00	0.00	0.00	0.00	20301
316133011	16740 CANOE COVE	87.50	87.50	9.00	9.00	57.00	57.00	0.00	0.00	0.00	0.00	0.00	0.00	20301
316133012	16732 CANOE COVE	87.50	87.50	9.00	9.00	57.00	57.00	0.00	0.00	0.00	0.00	0.00	0.00	20301
316133013	16724 CANOE COVE	87.50	87.50	9.00	9.00	57.00	57.00	0.00	0.00	0.00	0.00	0.00	0.00	20301
316133014	16716 CANOE COVE	87.50	87.50	9.00	9.00	57.00	57.00	0.00	0.00	0.00	0.00	0.00	0.00	20301
316133015	16708 CANOE COVE	87.50	87.50	9.00	9.00	57.00	57.00	0.00	0.00	0.00	0.00	0.00	0.00	20301
316133016	16702 CANOE COVE	87.50	87.50	9.00	9.00	57.00	57.00	0.00	0.00	0.00	0.00	0.00	0.00	20301
316133017	16709 CANOE COVE	87.50	87.50	9.00	9.00	57.00	57.00	0.00	0.00	0.00	0.00	0.00	0.00	20301
316133018	16717 CANOE COVE	87.50	87.50	9.00	9.00	57.00	57.00	0.00	0.00	0.00	0.00	0.00	0.00	20301
316133019	16725 CANOE COVE	87.50	87.50	9.00	9.00	57.00	57.00	0.00	0.00	0.00	0.00	0.00	0.00	20301
316133020	16733 CANOE COVE	87.50	87.50	9.00	9.00	57.00	57.00	0.00	0.00	0.00	0.00	0.00	0.00	20301
316133021	16741 CANOE COVE	87.50	87.50	9.00	9.00	57.00	57.00	0.00	0.00	0.00	0.00	0.00	0.00	20301
316133022	16749 CANOE COVE	87.50	87.50	9.00	9.00	57.00	57.00	0.00	0.00	0.00	0.00	0.00	0.00	20301
316133023	16757 CANOE COVE	87.50	87.50	9.00	9.00	57.00	57.00	0.00	0.00	0.00	0.00	0.00	0.00	20301
316133024	24914 NORTHERN DANCER DR	87.50	87.50	9.00	9.00	57.00	57.00	0.00	0.00	0.00	0.00	0.00	0.00	20301
316133025	24926 NORTHERN DANCER DR	87.50	87.50	9.00	9.00	57.00	57.00	0.00	0.00	0.00	0.00	0.00	0.00	20301
316133026	24938 NORTHERN DANCER DR	87.50	87.50	9.00	9.00	57.00	57.00	0.00	0.00	0.00	0.00	0.00	0.00	20301
316133027	24950 NORTHERN DANCER DR	87.50	87.50	9.00	9.00	57.00	57.00	0.00	0.00	0.00	0.00	0.00	0.00	20301
316133028	24962 NORTHERN DANCER DR	87.50	87.50	9.00	9.00	57.00	57.00	0.00	0.00	0.00	0.00	0.00	0.00	20301
316133029	24974 NORTHERN DANCER DR	87.50	87.50	9.00	9.00	57.00	57.00	0.00	0.00	0.00	0.00	0.00	0.00	20301
316133030	24986 NORTHERN DANCER DR	87.50	87.50	9.00	9.00	57.00	57.00	0.00	0.00	0.00	0.00	0.00	0.00	20301
316133031	24998 NORTHERN DANCER DR	87.50	87.50	9.00	9.00	57.00	57.00	0.00	0.00	0.00	0.00	0.00	0.00	20301
316141001	16855 BALTIC CT	87.50	87.50	9.00	9.00	57.00	57.00	0.00	0.00	0.00	0.00	0.00	0.00	21113
316141002	16845 BALTIC CT	87.50	87.50	9.00	9.00	57.00	57.00	0.00	0.00	0.00	0.00	0.00	0.00	21113
316141003	16835 BALTIC CT	87.50	87.50	9.00	9.00	57.00	57.00	0.00	0.00	0.00	0.00	0.00	0.00	21113
316141004	16825 BALTIC CT	87.50	87.50	9.00	9.00	57.00	57.00	0.00	0.00	0.00	0.00	0.00	0.00	21113
316141005	16815 BALTIC CT	87.50	87.50	9.00	9.00	57.00	57.00	0.00	0.00	0.00	0.00	0.00	0.00	21113
316141006	16805 BALTIC CT	87.50	87.50	9.00	9.00	57.00	57.00	0.00	0.00	0.00	0.00	0.00	0.00	21113
316141007	16795 BALTIC CT	87.50	87.50	9.00	9.00	57.00	57.00	0.00	0.00	0.00	0.00	0.00	0.00	21113
316141008	16785 BALTIC CT	87.50	87.50	9.00	9.00	57.00	57.00	0.00	0.00	0.00	0.00	0.00	0.00	21113

MORENO VALLEY COMMUNITY SERVICES DISTRICT
FISCAL YEAR 2015/16 MAXIMUM AND APPLIED PARCEL TAXES/CHARGES

ASSESSOR'S PARCEL NUMBER	SITUS ADDRESS	ZONE A		ZONE C		ZONE D		ZONE E		ZONE M		ZONE S		TRACT NUMBER
		MAXIMUM	APPLIED	MAXIMUM	APPLIED	MAXIMUM	APPLIED	MAXIMUM	APPLIED	MAXIMUM	APPLIED	MAXIMUM	APPLIED	
316141009	16780 BALTIC CT	87.50	87.50	9.00	9.00	57.00	57.00	0.00	0.00	0.00	0.00	0.00	0.00	21113
316141010	16790 BALTIC CT	87.50	87.50	9.00	9.00	57.00	57.00	0.00	0.00	0.00	0.00	0.00	0.00	21113
316141011	16800 BALTIC CT	87.50	87.50	9.00	9.00	57.00	57.00	0.00	0.00	0.00	0.00	0.00	0.00	21113
316141012	16810 BALTIC CT	87.50	87.50	9.00	9.00	57.00	57.00	0.00	0.00	0.00	0.00	0.00	0.00	21113
316141013	16820 BALTIC CT	87.50	87.50	9.00	9.00	57.00	57.00	0.00	0.00	0.00	0.00	0.00	0.00	21113
316141014	16830 BALTIC CT	87.50	87.50	9.00	9.00	57.00	57.00	0.00	0.00	0.00	0.00	0.00	0.00	21113
316141015	16840 BALTIC CT	87.50	87.50	9.00	9.00	57.00	57.00	0.00	0.00	0.00	0.00	0.00	0.00	21113
316141016	16855 TRINITY BAY CT	87.50	87.50	9.00	9.00	57.00	57.00	0.00	0.00	0.00	0.00	0.00	0.00	21113
316141017	16845 TRINITY BAY CT	87.50	87.50	9.00	9.00	57.00	57.00	0.00	0.00	0.00	0.00	0.00	0.00	21113
316141018	16835 TRINITY BAY CT	87.50	87.50	9.00	9.00	57.00	57.00	0.00	0.00	0.00	0.00	0.00	0.00	21113
316141019	16825 TRINITY BAY CT	87.50	87.50	9.00	9.00	57.00	57.00	0.00	0.00	0.00	0.00	0.00	0.00	21113
316141020	16815 TRINITY BAY CT	87.50	87.50	9.00	9.00	57.00	57.00	0.00	0.00	0.00	0.00	0.00	0.00	21113
316141021	16805 TRINITY BAY CT	87.50	87.50	9.00	9.00	57.00	57.00	0.00	0.00	0.00	0.00	0.00	0.00	21113
316141023	16795 TRINITY BAY CT	87.50	87.50	9.00	9.00	57.00	57.00	0.00	0.00	0.00	0.00	0.00	0.00	21113
316141024	16785 TRINITY BAY CT	87.50	87.50	9.00	9.00	57.00	57.00	0.00	0.00	0.00	0.00	0.00	0.00	21113
316141025	16780 TRINITY BAY CT	87.50	87.50	9.00	9.00	57.00	57.00	0.00	0.00	0.00	0.00	0.00	0.00	21113
316141026	16790 TRINITY BAY CT	87.50	87.50	9.00	9.00	57.00	57.00	0.00	0.00	0.00	0.00	0.00	0.00	21113
316141027	16800 TRINITY BAY CT	87.50	87.50	9.00	9.00	57.00	57.00	0.00	0.00	0.00	0.00	0.00	0.00	21113
316141028	16810 TRINITY BAY CT	87.50	87.50	9.00	9.00	57.00	57.00	0.00	0.00	0.00	0.00	0.00	0.00	21113
316141029	16820 TRINITY BAY CT	87.50	87.50	9.00	9.00	57.00	57.00	0.00	0.00	0.00	0.00	0.00	0.00	21113
316141030	16830 TRINITY BAY CT	87.50	87.50	9.00	9.00	57.00	57.00	0.00	0.00	0.00	0.00	0.00	0.00	21113
316141031	16840 TRINITY BAY CT	87.50	87.50	9.00	9.00	57.00	57.00	0.00	0.00	0.00	0.00	0.00	0.00	21113
316141032	24648 SUPERIOR AVE	87.50	87.50	9.00	9.00	57.00	57.00	0.00	0.00	0.00	0.00	0.00	0.00	21113
316141033	24660 SUPERIOR AVE	87.50	87.50	9.00	9.00	57.00	57.00	0.00	0.00	0.00	0.00	0.00	0.00	21113
316141034	16835 HUDSON BAY DR	87.50	87.50	9.00	9.00	57.00	57.00	0.00	0.00	0.00	0.00	0.00	0.00	21113
316141035	16825 HUDSON BAY DR	87.50	87.50	9.00	9.00	57.00	57.00	0.00	0.00	0.00	0.00	0.00	0.00	21113
316141036	16815 HUDSON BAY DR	87.50	87.50	9.00	9.00	57.00	57.00	0.00	0.00	0.00	0.00	0.00	0.00	21113
316141037	16805 HUDSON BAY DR	87.50	87.50	9.00	9.00	57.00	57.00	0.00	0.00	0.00	0.00	0.00	0.00	21113
316141038	16795 HUDSON BAY DR	87.50	87.50	9.00	9.00	57.00	57.00	0.00	0.00	0.00	0.00	0.00	0.00	21113
316141039	24672 FORTUNE BAY LN	87.50	87.50	9.00	9.00	57.00	57.00	0.00	0.00	0.00	0.00	0.00	0.00	21113
316141040	24684 FORTUNE BAY LN	87.50	87.50	9.00	9.00	57.00	57.00	0.00	0.00	0.00	0.00	0.00	0.00	21113
316141041	24696 FORTUNE BAY LN	87.50	87.50	9.00	9.00	57.00	57.00	0.00	0.00	0.00	0.00	0.00	0.00	21113
316141042	24708 FORTUNE BAY LN	87.50	87.50	9.00	9.00	57.00	57.00	0.00	0.00	0.00	0.00	0.00	0.00	21113
316141043	24720 FORTUNE BAY LN	87.50	87.50	9.00	9.00	57.00	57.00	0.00	0.00	0.00	0.00	0.00	0.00	21113
316141044	24732 FORTUNE BAY LN	87.50	87.50	9.00	9.00	57.00	57.00	0.00	0.00	0.00	0.00	0.00	0.00	21113
316141045	24744 FORTUNE BAY LN	87.50	87.50	9.00	9.00	57.00	57.00	0.00	0.00	0.00	0.00	0.00	0.00	21113
316141046	24756 FORTUNE BAY LN	87.50	87.50	9.00	9.00	57.00	57.00	0.00	0.00	0.00	0.00	0.00	0.00	21113

MORENO VALLEY COMMUNITY SERVICES DISTRICT
FISCAL YEAR 2015/16 MAXIMUM AND APPLIED PARCEL TAXES/CHARGES

ASSESSOR'S PARCEL NUMBER	SITUS ADDRESS	ZONE A		ZONE C		ZONE D		ZONE E		ZONE M		ZONE S		TRACT NUMBER
		MAXIMUM	APPLIED	MAXIMUM	APPLIED	MAXIMUM	APPLIED	MAXIMUM	APPLIED	MAXIMUM	APPLIED	MAXIMUM	APPLIED	
316141047	24768 FORTUNE BAY LN	87.50	87.50	9.00	9.00	57.00	57.00	0.00	0.00	0.00	0.00	0.00	0.00	21113
316142001	24768 SUPERIOR AVE	87.50	87.50	9.00	9.00	57.00	57.00	0.00	0.00	0.00	0.00	0.00	0.00	21113
316142002	24756 SUPERIOR AVE	87.50	87.50	9.00	9.00	57.00	57.00	0.00	0.00	0.00	0.00	0.00	0.00	21113
316142003	24744 SUPERIOR AVE	87.50	87.50	9.00	9.00	57.00	57.00	0.00	0.00	0.00	0.00	0.00	0.00	21113
316142004	24732 SUPERIOR AVE	87.50	87.50	9.00	9.00	57.00	57.00	0.00	0.00	0.00	0.00	0.00	0.00	21113
316142005	24720 SUPERIOR AVE	87.50	87.50	9.00	9.00	57.00	57.00	0.00	0.00	0.00	0.00	0.00	0.00	21113
316142006	24708 SUPERIOR AVE	87.50	87.50	9.00	9.00	57.00	57.00	0.00	0.00	0.00	0.00	0.00	0.00	21113
316142007	16830 HUDSON BAY AVE	87.50	87.50	9.00	9.00	57.00	57.00	0.00	0.00	0.00	0.00	0.00	0.00	21113
316142008	16820 HUDSON BAY DR	87.50	87.50	9.00	9.00	57.00	57.00	0.00	0.00	0.00	0.00	0.00	0.00	21113
316142009	16810 HUDSON BAY DR	87.50	87.50	9.00	9.00	57.00	57.00	0.00	0.00	0.00	0.00	0.00	0.00	21113
316142010	16800 HUDSON BAY DR	87.50	87.50	9.00	9.00	57.00	57.00	0.00	0.00	0.00	0.00	0.00	0.00	21113
316142011	24713 FORTUNE BAY LN	87.50	87.50	9.00	9.00	57.00	57.00	0.00	0.00	0.00	0.00	0.00	0.00	21113
316142012	24725 FORTUNE BAY LN	87.50	87.50	9.00	9.00	57.00	57.00	0.00	0.00	0.00	0.00	0.00	0.00	21113
316142013	24737 FORTUNE BAY LN	87.50	87.50	9.00	9.00	57.00	57.00	0.00	0.00	0.00	0.00	0.00	0.00	21113
316142014	24749 FORTUNE BAY LN	87.50	87.50	9.00	9.00	57.00	57.00	0.00	0.00	0.00	0.00	0.00	0.00	21113
316142015	24773 FORTUNE BAY LN	87.50	87.50	9.00	9.00	57.00	57.00	0.00	0.00	0.00	0.00	0.00	0.00	21113
316142016	24785 FORTUNE BAY LN	87.50	87.50	9.00	9.00	57.00	57.00	0.00	0.00	0.00	0.00	0.00	0.00	21113
316143001	24521 SUPERIOR AVE	87.50	87.50	9.00	9.00	57.00	57.00	0.00	0.00	0.00	0.00	0.00	0.00	21113
316143002	24533 SUPERIOR AVE	87.50	87.50	9.00	9.00	57.00	57.00	0.00	0.00	0.00	0.00	0.00	0.00	21113
316143003	24545 SUPERIOR AVE	87.50	87.50	9.00	9.00	57.00	57.00	0.00	0.00	0.00	0.00	0.00	0.00	21113
316143004	24557 SUPERIOR AVE	87.50	87.50	9.00	9.00	57.00	57.00	0.00	0.00	0.00	0.00	0.00	0.00	21113
316143005	24569 SUPERIOR AVE	87.50	87.50	9.00	9.00	57.00	57.00	0.00	0.00	0.00	0.00	0.00	0.00	21113
316143006	24581 SUPERIOR AVE	87.50	87.50	9.00	9.00	57.00	57.00	0.00	0.00	0.00	0.00	0.00	0.00	21113
316143007	24593 SUPERIOR AVE	87.50	87.50	9.00	9.00	57.00	57.00	0.00	0.00	0.00	0.00	0.00	0.00	21113
316143008	24605 SUPERIOR AVE	87.50	87.50	9.00	9.00	57.00	57.00	0.00	0.00	0.00	0.00	0.00	0.00	21113
316143009	24617 SUPERIOR AVE	87.50	87.50	9.00	9.00	57.00	57.00	0.00	0.00	0.00	0.00	0.00	0.00	21113
316143010	24629 SUPERIOR AVE	87.50	87.50	9.00	9.00	57.00	57.00	0.00	0.00	0.00	0.00	0.00	0.00	21113
316143011	24641 SUPERIOR AVE	87.50	87.50	9.00	9.00	57.00	57.00	0.00	0.00	0.00	0.00	0.00	0.00	21113
316143012	24653 SUPERIOR AVE	87.50	87.50	9.00	9.00	57.00	57.00	0.00	0.00	0.00	0.00	0.00	0.00	21113
316143013	24665 SUPERIOR AVE	87.50	87.50	9.00	9.00	57.00	57.00	0.00	0.00	0.00	0.00	0.00	0.00	21113
316143014	24677 SUPERIOR AVE	87.50	87.50	9.00	9.00	57.00	57.00	0.00	0.00	0.00	0.00	0.00	0.00	21113
316143015	24701 SUPERIOR AVE	87.50	87.50	9.00	9.00	57.00	57.00	0.00	0.00	0.00	0.00	0.00	0.00	21113
316143016	24713 SUPERIOR AVE	87.50	87.50	9.00	9.00	57.00	57.00	0.00	0.00	0.00	0.00	0.00	0.00	21113
316143017	24725 SUPERIOR AVE	87.50	87.50	9.00	9.00	57.00	57.00	0.00	0.00	0.00	0.00	0.00	0.00	21113
316143018	24737 SUPERIOR AVE	87.50	87.50	9.00	9.00	57.00	57.00	0.00	0.00	0.00	0.00	0.00	0.00	21113
316143019	24749 SUPERIOR AVE	87.50	87.50	9.00	9.00	57.00	57.00	0.00	0.00	0.00	0.00	0.00	0.00	21113
316143020	24773 SUPERIOR AVE	87.50	87.50	9.00	9.00	57.00	57.00	0.00	0.00	0.00	0.00	0.00	0.00	21113

MORENO VALLEY COMMUNITY SERVICES DISTRICT
FISCAL YEAR 2015/16 MAXIMUM AND APPLIED PARCEL TAXES/CHARGES

ASSESSOR'S		ZONE A		ZONE C		ZONE D		ZONE E		ZONE M		ZONE S		TRACT
PARCEL NUMBER	SITUS ADDRESS	MAXIMUM	APPLIED	MAXIMUM	APPLIED	MAXIMUM	APPLIED	MAXIMUM	APPLIED	MAXIMUM	APPLIED	MAXIMUM	APPLIED	NUMBER
316143021	24785 SUPERIOR AVE	87.50	87.50	9.00	9.00	57.00	57.00	0.00	0.00	0.00	0.00	0.00	0.00	21113
316143023	24780 SUBURBAN LN	87.50	87.50	9.00	9.00	57.00	57.00	0.00	0.00	0.00	0.00	0.00	0.00	21113
316143024	24768 SUBURBAN LN	87.50	87.50	9.00	9.00	57.00	57.00	0.00	0.00	0.00	0.00	0.00	0.00	21113
316151001	16865 LAKE VICTORIA DR	87.50	87.50	9.00	9.00	57.00	57.00	0.00	0.00	0.00	0.00	0.00	0.00	21113
316151002	24840 SUBURBAN LN	87.50	87.50	9.00	9.00	57.00	57.00	0.00	0.00	0.00	0.00	0.00	0.00	21113
316151003	24828 SUBURBAN LN	87.50	87.50	9.00	9.00	57.00	57.00	0.00	0.00	0.00	0.00	0.00	0.00	21113
316151004	24816 SUBURBAN LN	87.50	87.50	9.00	9.00	57.00	57.00	0.00	0.00	0.00	0.00	0.00	0.00	21113
316151005	24792 SUBURBAN LN	87.50	87.50	9.00	9.00	57.00	57.00	0.00	0.00	0.00	0.00	0.00	0.00	21113
316151006	16855 LAKE VICTORIA DR	87.50	87.50	9.00	9.00	57.00	57.00	0.00	0.00	0.00	0.00	0.00	0.00	21113
316151007	16845 LAKE VICTORIA DR	87.50	87.50	9.00	9.00	57.00	57.00	0.00	0.00	0.00	0.00	0.00	0.00	21113
316151008	24797 SUPERIOR AVE	87.50	87.50	9.00	9.00	57.00	57.00	0.00	0.00	0.00	0.00	0.00	0.00	21113
316151009	24809 SUPERIOR AVE	87.50	87.50	9.00	9.00	57.00	57.00	0.00	0.00	0.00	0.00	0.00	0.00	21113
316151010	24821 SUPERIOR AVE	87.50	87.50	9.00	9.00	57.00	57.00	0.00	0.00	0.00	0.00	0.00	0.00	21113
316151011	24833 SUPERIOR AVE	87.50	87.50	9.00	9.00	57.00	57.00	0.00	0.00	0.00	0.00	0.00	0.00	21113
316151012	24845 SUPERIOR AVE	87.50	87.50	9.00	9.00	57.00	57.00	0.00	0.00	0.00	0.00	0.00	0.00	21113
316152001	24852 SUPERIOR AVE	87.50	87.50	9.00	9.00	57.00	57.00	0.00	0.00	0.00	0.00	0.00	0.00	21113
316152002	24840 SUPERIOR AVE	87.50	87.50	9.00	9.00	57.00	57.00	0.00	0.00	0.00	0.00	0.00	0.00	21113
316152003	24828 SUPERIOR AVE	87.50	87.50	9.00	9.00	57.00	57.00	0.00	0.00	0.00	0.00	0.00	0.00	21113
316152004	24816 SUPERIOR AVE	87.50	87.50	9.00	9.00	57.00	57.00	0.00	0.00	0.00	0.00	0.00	0.00	21113
316152005	24792 SUPERIOR AVE	87.50	87.50	9.00	9.00	57.00	57.00	0.00	0.00	0.00	0.00	0.00	0.00	21113
316152006	24780 SUPERIOR AVE	87.50	87.50	9.00	9.00	57.00	57.00	0.00	0.00	0.00	0.00	0.00	0.00	21113
316152007	24797 FORTUNE BAY LN	87.50	87.50	9.00	9.00	57.00	57.00	0.00	0.00	0.00	0.00	0.00	0.00	21113
316152008	24809 FORTUNE BAY LN	87.50	87.50	9.00	9.00	57.00	57.00	0.00	0.00	0.00	0.00	0.00	0.00	21113
316152009	24821 FORTUNE BAY LN	87.50	87.50	9.00	9.00	57.00	57.00	0.00	0.00	0.00	0.00	0.00	0.00	21113
316152010	24833 FORTUNE BAY LN	87.50	87.50	9.00	9.00	57.00	57.00	0.00	0.00	0.00	0.00	0.00	0.00	21113
316152011	24845 FORTUNE BAY LN	87.50	87.50	9.00	9.00	57.00	57.00	0.00	0.00	0.00	0.00	0.00	0.00	21113
316152012	24857 FORTUNE BAY LN	87.50	87.50	9.00	9.00	57.00	57.00	0.00	0.00	0.00	0.00	0.00	0.00	21113
316153001	24972 SUBURBAN LN	87.50	87.50	9.00	9.00	57.00	57.00	0.00	0.00	0.00	0.00	0.00	0.00	21113
316153002	24960 SUBURBAN LN	87.50	87.50	9.00	9.00	57.00	57.00	0.00	0.00	0.00	0.00	0.00	0.00	21113
316153003	16855 MEDITERRANEAN DR	87.50	87.50	9.00	9.00	57.00	57.00	0.00	0.00	0.00	0.00	0.00	0.00	21113
316153004	16845 MEDITERRANEAN DR	87.50	87.50	9.00	9.00	57.00	57.00	0.00	0.00	0.00	0.00	0.00	0.00	21113
316153005	16835 MEDITERRANEAN DR	87.50	87.50	9.00	9.00	57.00	57.00	0.00	0.00	0.00	0.00	0.00	0.00	21113
316153006	16825 MEDITERRANEAN DR	87.50	87.50	9.00	9.00	57.00	57.00	0.00	0.00	0.00	0.00	0.00	0.00	21113
316153007	16815 MEDITERRANEAN DR	87.50	87.50	9.00	9.00	57.00	57.00	0.00	0.00	0.00	0.00	0.00	0.00	21113
316153008	16805 MEDITERRANEAN DR	87.50	87.50	9.00	9.00	57.00	57.00	0.00	0.00	0.00	0.00	0.00	0.00	21113
316153009	16795 MEDITERRANEAN DR	87.50	87.50	9.00	9.00	57.00	57.00	0.00	0.00	0.00	0.00	0.00	0.00	21113
316153010	16785 MEDITERRANEAN DR	87.50	87.50	9.00	9.00	57.00	57.00	0.00	0.00	0.00	0.00	0.00	0.00	21113

MORENO VALLEY COMMUNITY SERVICES DISTRICT
FISCAL YEAR 2015/16 MAXIMUM AND APPLIED PARCEL TAXES/CHARGES

ASSESSOR'S PARCEL NUMBER	SITUS ADDRESS	ZONE A		ZONE C		ZONE D		ZONE E		ZONE M		ZONE S		TRACT NUMBER
		MAXIMUM	APPLIED	MAXIMUM	APPLIED	MAXIMUM	APPLIED	MAXIMUM	APPLIED	MAXIMUM	APPLIED	MAXIMUM	APPLIED	
316153011	16780 MEDITERRANEAN DR	87.50	87.50	9.00	9.00	57.00	57.00	0.00	0.00	0.00	0.00	0.00	0.00	21113
316153012	16790 MEDITERRANEAN DR	87.50	87.50	9.00	9.00	57.00	57.00	0.00	0.00	0.00	0.00	0.00	0.00	21113
316153013	16800 MEDITERRANEAN DR	87.50	87.50	9.00	9.00	57.00	57.00	0.00	0.00	0.00	0.00	0.00	0.00	21113
316153014	16810 MEDITERRANEAN DR	87.50	87.50	9.00	9.00	57.00	57.00	0.00	0.00	0.00	0.00	0.00	0.00	21113
316153015	16820 MEDITERRANEAN DR	87.50	87.50	9.00	9.00	57.00	57.00	0.00	0.00	0.00	0.00	0.00	0.00	21113
316153016	16830 MEDITERRANEAN DR	87.50	87.50	9.00	9.00	57.00	57.00	0.00	0.00	0.00	0.00	0.00	0.00	21113
316153017	16840 MEDITERRANEAN DR	87.50	87.50	9.00	9.00	57.00	57.00	0.00	0.00	0.00	0.00	0.00	0.00	21113
316153018	16850 MEDITERRANEAN DR	87.50	87.50	9.00	9.00	57.00	57.00	0.00	0.00	0.00	0.00	0.00	0.00	21113
316153019	16860 MEDITERRANEAN DR	87.50	87.50	9.00	9.00	57.00	57.00	0.00	0.00	0.00	0.00	0.00	0.00	21113
316153020	16870 MEDITERRANEAN DR	87.50	87.50	9.00	9.00	57.00	57.00	0.00	0.00	0.00	0.00	0.00	0.00	21113
316153021	24780 FORTUNE BAY LN	87.50	87.50	9.00	9.00	57.00	57.00	0.00	0.00	0.00	0.00	0.00	0.00	21113
316153022	24792 FORTUNE BAY LN	87.50	87.50	9.00	9.00	57.00	57.00	0.00	0.00	0.00	0.00	0.00	0.00	21113
316153023	24816 FORTUNE BAY LN	87.50	87.50	9.00	9.00	57.00	57.00	0.00	0.00	0.00	0.00	0.00	0.00	21113
316153024	24828 FORTUNE BAY LN	87.50	87.50	9.00	9.00	57.00	57.00	0.00	0.00	0.00	0.00	0.00	0.00	21113
316153025	24840 FORTUNE BAY LN	87.50	87.50	9.00	9.00	57.00	57.00	0.00	0.00	0.00	0.00	0.00	0.00	21113
316153026	24852 FORTUNE BAY LN	87.50	87.50	9.00	9.00	57.00	57.00	0.00	0.00	0.00	0.00	0.00	0.00	21113
316153027	24864 FORTUNE BAY LN	87.50	87.50	9.00	9.00	57.00	57.00	0.00	0.00	0.00	0.00	0.00	0.00	21113
316153028	24876 FORTUNE BAY LN	87.50	87.50	9.00	9.00	57.00	57.00	0.00	0.00	0.00	0.00	0.00	0.00	21113
316153029	24888 FORTUNE BAY LN	87.50	87.50	9.00	9.00	57.00	57.00	0.00	0.00	0.00	0.00	0.00	0.00	21113
316153030	16790 LAKE VICTORIA DR	87.50	87.50	9.00	9.00	57.00	57.00	0.00	0.00	0.00	0.00	0.00	0.00	21113
316153031	16800 LAKE VICTORIA DR	87.50	87.50	9.00	9.00	57.00	57.00	0.00	0.00	0.00	0.00	0.00	0.00	21113
316153032	16810 LAKE VICTORIA DR	87.50	87.50	9.00	9.00	57.00	57.00	0.00	0.00	0.00	0.00	0.00	0.00	21113
316153033	16820 LAKE VICTORIA DR	87.50	87.50	9.00	9.00	57.00	57.00	0.00	0.00	0.00	0.00	0.00	0.00	21113
316153034	16830 LAKE VICTORIA DR	87.50	87.50	9.00	9.00	57.00	57.00	0.00	0.00	0.00	0.00	0.00	0.00	21113
316153035	16840 LAKE VICTORIA DR	87.50	87.50	9.00	9.00	57.00	57.00	0.00	0.00	0.00	0.00	0.00	0.00	21113
316153036	16850 LAKE VICTORIA DR	87.50	87.50	9.00	9.00	57.00	57.00	0.00	0.00	0.00	0.00	0.00	0.00	21113
316153037	16855 ST GEORGE WAY	87.50	87.50	9.00	9.00	57.00	57.00	0.00	0.00	0.00	0.00	0.00	0.00	21113
316153038	16845 ST GEORGE WAY	87.50	87.50	9.00	9.00	57.00	57.00	0.00	0.00	0.00	0.00	0.00	0.00	21113
316153039	16835 ST GEORGE WAY	87.50	87.50	9.00	9.00	57.00	57.00	0.00	0.00	0.00	0.00	0.00	0.00	21113
316153040	16825 ST GEORGE WAY	87.50	87.50	9.00	9.00	57.00	57.00	0.00	0.00	0.00	0.00	0.00	0.00	21113
316153041	16815 ST GEORGE WAY	87.50	87.50	9.00	9.00	57.00	57.00	0.00	0.00	0.00	0.00	0.00	0.00	21113
316153042	16805 ST GEORGE WAY	87.50	87.50	9.00	9.00	57.00	57.00	0.00	0.00	0.00	0.00	0.00	0.00	21113
316153043	16795 ST GEORGE WAY	87.50	87.50	9.00	9.00	57.00	57.00	0.00	0.00	0.00	0.00	0.00	0.00	21113
316153044	16785 ST GEORGE WAY	87.50	87.50	9.00	9.00	57.00	57.00	0.00	0.00	0.00	0.00	0.00	0.00	21113
316153045	16780 ST GEORGE WAY	87.50	87.50	9.00	9.00	57.00	57.00	0.00	0.00	0.00	0.00	0.00	0.00	21113
316153046	16790 ST GEORGE WAY	87.50	87.50	9.00	9.00	57.00	57.00	0.00	0.00	0.00	0.00	0.00	0.00	21113
316153047	16800 ST GEORGE WAY	87.50	87.50	9.00	9.00	57.00	57.00	0.00	0.00	0.00	0.00	0.00	0.00	21113

MORENO VALLEY COMMUNITY SERVICES DISTRICT
FISCAL YEAR 2015/16 MAXIMUM AND APPLIED PARCEL TAXES/CHARGES

ASSESSOR'S PARCEL NUMBER	SITUS ADDRESS	ZONE A		ZONE C		ZONE D		ZONE E		ZONE M		ZONE S		TRACT NUMBER
		MAXIMUM	APPLIED	MAXIMUM	APPLIED	MAXIMUM	APPLIED	MAXIMUM	APPLIED	MAXIMUM	APPLIED	MAXIMUM	APPLIED	
316153048	16810 ST GEORGE WAY	87.50	87.50	9.00	9.00	57.00	57.00	0.00	0.00	0.00	0.00	0.00	0.00	21113
316153049	16820 ST GEORGE WAY	87.50	87.50	9.00	9.00	57.00	57.00	0.00	0.00	0.00	0.00	0.00	0.00	21113
316153050	16830 ST GEORGE WAY	87.50	87.50	9.00	9.00	57.00	57.00	0.00	0.00	0.00	0.00	0.00	0.00	21113
316153051	16840 ST GEORGE WAY	87.50	87.50	9.00	9.00	57.00	57.00	0.00	0.00	0.00	0.00	0.00	0.00	21113
316153052	16850 ST GEORGE WAY	87.50	87.50	9.00	9.00	57.00	57.00	0.00	0.00	0.00	0.00	0.00	0.00	21113
316153053	24948 SUBURBAN LN	87.50	87.50	9.00	9.00	57.00	57.00	0.00	0.00	0.00	0.00	0.00	0.00	21113
316153054	24936 SUBURBAN LN	87.50	87.50	9.00	9.00	57.00	57.00	0.00	0.00	0.00	0.00	0.00	0.00	21113
316153055	24900 SUBURBAN LN	87.50	87.50	9.00	9.00	57.00	57.00	0.00	0.00	0.00	0.00	0.00	0.00	21113
316153056	24888 SUBURBAN LN	87.50	87.50	9.00	9.00	57.00	57.00	0.00	0.00	0.00	0.00	0.00	0.00	21113
316153057	24876 SUBURBAN LN	87.50	87.50	9.00	9.00	57.00	57.00	0.00	0.00	0.00	0.00	0.00	0.00	21113
316160002	16950 INDIAN ST	87.50	87.50	9.00	9.00	0.00	0.00	0.00	0.00	0.00	0.00	0.00	0.00	
316160003		87.50	87.50	9.00	9.00	0.00	0.00	0.00	0.00	0.00	0.00	0.00	0.00	
316160008		87.50	87.50	9.00	9.00	0.00	0.00	0.00	0.00	0.00	0.00	0.00	0.00	
316160010		87.50	87.50	9.00	9.00	0.00	0.00	0.00	0.00	0.00	0.00	0.00	0.00	
316160012	16980 INDIAN ST	87.50	87.50	9.00	9.00	0.00	0.00	0.00	0.00	0.00	0.00	0.00	0.00	
316160014	16958 INDIAN ST	87.50	87.50	9.00	9.00	0.00	0.00	0.00	0.00	0.00	0.00	0.00	0.00	
316170018		87.50	87.50	9.00	9.00	0.00	0.00	0.00	0.00	0.00	0.00	0.00	0.00	
316170020		87.50	87.50	9.00	9.00	0.00	0.00	0.00	0.00	0.00	0.00	0.00	0.00	
316170023		87.50	87.50	9.00	9.00	0.00	0.00	0.00	0.00	0.00	0.00	0.00	0.00	
316170024		87.50	87.50	9.00	9.00	0.00	0.00	0.00	0.00	0.00	0.00	0.00	0.00	
316170025		87.50	87.50	9.00	9.00	0.00	0.00	0.00	0.00	0.00	0.00	0.00	0.00	
316180012		87.50	87.50	9.00	9.00	0.00	0.00	0.00	0.00	0.00	0.00	0.00	0.00	
316180013	24300 NANDINA AVE	87.50	87.50	9.00	9.00	0.00	0.00	0.00	0.00	0.00	0.00	0.00	0.00	
316180014		87.50	87.50	9.00	9.00	0.00	0.00	0.00	0.00	0.00	0.00	0.00	0.00	
316190009	17111 PERRIS BLV	87.50	87.50	9.00	9.00	0.00	0.00	0.00	0.00	0.00	0.00	0.00	0.00	
316190012	24811 RIVARD RD	87.50	87.50	9.00	9.00	0.00	0.00	0.00	0.00	0.00	0.00	0.00	0.00	
316190017	24860 SAN MICHELE RD	87.50	87.50	9.00	9.00	0.00	0.00	0.00	0.00	0.00	0.00	0.00	0.00	
316190018		87.50	87.50	9.00	9.00	0.00	0.00	0.00	0.00	0.00	0.00	0.00	0.00	
316190024		87.50	87.50	9.00	9.00	0.00	0.00	0.00	0.00	0.00	0.00	0.00	0.00	
316190025	24850 RIVARD RD	87.50	87.50	9.00	9.00	0.00	0.00	0.00	0.00	0.00	0.00	0.00	0.00	
316190030	17041 PERRIS BLV	87.50	87.50	9.00	9.00	0.00	0.00	0.00	0.00	0.00	0.00	0.00	0.00	
316190036		87.50	87.50	9.00	9.00	0.00	0.00	0.00	0.00	0.00	0.00	0.00	0.00	
316190037		87.50	87.50	9.00	9.00	0.00	0.00	0.00	0.00	0.00	0.00	0.00	0.00	
316190047	24525 SAN MICHELE RD	87.50	87.50	9.00	9.00	0.00	0.00	0.00	0.00	0.00	0.00	0.00	0.00	
316190049		87.50	87.50	9.00	9.00	0.00	0.00	0.00	0.00	0.00	0.00	0.00	0.00	
316190050	16901 SAN CELESTE ST	87.50	87.50	9.00	9.00	0.00	0.00	0.00	0.00	0.00	0.00	0.00	0.00	
316200001		87.50	87.50	9.00	9.00	0.00	0.00	0.00	0.00	0.00	0.00	0.00	0.00	

MORENO VALLEY COMMUNITY SERVICES DISTRICT
FISCAL YEAR 2015/16 MAXIMUM AND APPLIED PARCEL TAXES/CHARGES

ASSESSOR'S PARCEL NUMBER	SITUS ADDRESS	ZONE A		ZONE C		ZONE D		ZONE E		ZONE M		ZONE S		TRACT NUMBER
		MAXIMUM	APPLIED	MAXIMUM	APPLIED	MAXIMUM	APPLIED	MAXIMUM	APPLIED	MAXIMUM	APPLIED	MAXIMUM	APPLIED	
316200015		87.50	87.50	9.00	9.00	0.00	0.00	0.00	0.00	0.00	0.00	0.00	0.00	
316200019		87.50	87.50	9.00	9.00	0.00	0.00	0.00	0.00	0.00	0.00	0.00	0.00	
316200033		87.50	87.50	9.00	9.00	0.00	0.00	0.00	0.00	2269.35	163.64	0.00	0.00	
316200034		87.50	87.50	9.00	9.00	0.00	0.00	0.00	0.00	4826.42	348.04	0.00	0.00	
316200035		87.50	87.50	9.00	9.00	0.00	0.00	0.00	0.00	2032.92	146.60	0.00	0.00	
316200036	24560 NANDINA AVE	87.50	87.50	9.00	9.00	0.00	0.00	0.00	0.00	0.00	0.00	0.00	0.00	
316200038	24600 NANDINA AVE	87.50	87.50	9.00	9.00	0.00	0.00	0.00	0.00	0.00	0.00	0.00	0.00	
316210001		87.50	87.50	9.00	9.00	0.00	0.00	0.00	0.00	0.00	0.00	0.00	0.00	
316210002		87.50	87.50	9.00	9.00	0.00	0.00	0.00	0.00	0.00	0.00	0.00	0.00	
316210003	24135 NANDINA AVE	87.50	87.50	9.00	9.00	0.00	0.00	0.00	0.00	0.00	0.00	0.00	0.00	
316210004		87.50	87.50	9.00	9.00	0.00	0.00	0.00	0.00	0.00	0.00	0.00	0.00	
316210005	24365 NANDINA AVE	87.50	87.50	9.00	9.00	0.00	0.00	0.00	0.00	0.00	0.00	0.00	0.00	
316210006	24385 NANDINA AVE	87.50	87.50	9.00	9.00	0.00	0.00	0.00	0.00	0.00	0.00	0.00	0.00	
316210007	24407 NANDINA AVE	87.50	87.50	9.00	9.00	0.00	0.00	0.00	0.00	0.00	0.00	0.00	0.00	
316210008	24415 NANDINA AVE	87.50	87.50	9.00	9.00	0.00	0.00	0.00	0.00	0.00	0.00	0.00	0.00	
316210009		87.50	87.50	9.00	9.00	0.00	0.00	0.00	0.00	0.00	0.00	0.00	0.00	
316210010	17681 MUELLER LN	87.50	87.50	9.00	9.00	0.00	0.00	0.00	0.00	0.00	0.00	0.00	0.00	
316210011		87.50	87.50	9.00	9.00	0.00	0.00	0.00	0.00	0.00	0.00	0.00	0.00	
316210014		87.50	87.50	9.00	9.00	0.00	0.00	0.00	0.00	0.00	0.00	0.00	0.00	
316210015		87.50	87.50	9.00	9.00	0.00	0.00	0.00	0.00	0.00	0.00	0.00	0.00	
316210016		87.50	87.50	9.00	9.00	0.00	0.00	0.00	0.00	0.00	0.00	0.00	0.00	
316210017		87.50	87.50	9.00	9.00	0.00	0.00	0.00	0.00	0.00	0.00	0.00	0.00	
316210018		87.50	87.50	9.00	9.00	0.00	0.00	0.00	0.00	0.00	0.00	0.00	0.00	
316210019		87.50	87.50	9.00	9.00	0.00	0.00	0.00	0.00	0.00	0.00	0.00	0.00	
316210020		87.50	87.50	9.00	9.00	0.00	0.00	0.00	0.00	0.00	0.00	0.00	0.00	
316210026	17825 INDIAN ST	87.50	87.50	9.00	9.00	0.00	0.00	0.00	0.00	0.00	0.00	0.00	0.00	
316210032		87.50	87.50	9.00	9.00	0.00	0.00	0.00	0.00	0.00	0.00	0.00	0.00	
316210033		87.50	87.50	9.00	9.00	0.00	0.00	0.00	0.00	0.00	0.00	0.00	0.00	
316210035	24771 NANDINA AVE	87.50	87.50	9.00	9.00	0.00	0.00	0.00	0.00	0.00	0.00	0.00	0.00	
316210036	24785 NANDINA AVE	87.50	87.50	9.00	9.00	0.00	0.00	0.00	0.00	0.00	0.00	0.00	0.00	
316210037	24921 NANDINA AVE	87.50	87.50	9.00	9.00	0.00	0.00	0.00	0.00	0.00	0.00	0.00	0.00	
316210038		87.50	87.50	9.00	9.00	0.00	0.00	0.00	0.00	0.00	0.00	0.00	0.00	
316210051		87.50	87.50	9.00	9.00	0.00	0.00	0.00	0.00	0.00	0.00	0.00	0.00	
316210052		87.50	87.50	9.00	9.00	0.00	0.00	0.00	0.00	0.00	0.00	0.00	0.00	
316210055	17731 INDIAN ST	87.50	87.50	9.00	9.00	0.00	0.00	0.00	0.00	0.00	0.00	0.00	0.00	
316210057		87.50	87.50	9.00	9.00	0.00	0.00	0.00	0.00	0.00	0.00	0.00	0.00	
316210064		87.50	87.50	9.00	9.00	0.00	0.00	0.00	0.00	0.00	0.00	0.00	0.00	

MORENO VALLEY COMMUNITY SERVICES DISTRICT
FISCAL YEAR 2015/16 MAXIMUM AND APPLIED PARCEL TAXES/CHARGES

ASSESSOR'S PARCEL NUMBER	SITUS ADDRESS	ZONE A		ZONE C		ZONE D		ZONE E		ZONE M		ZONE S		TRACT NUMBER
		MAXIMUM	APPLIED	MAXIMUM	APPLIED	MAXIMUM	APPLIED	MAXIMUM	APPLIED	MAXIMUM	APPLIED	MAXIMUM	APPLIED	
316210069	17825 INDIAN ST	87.50	87.50	9.00	9.00	0.00	0.00	0.00	0.00	0.00	0.00	0.00	0.00	
316210074	24950 GROVE VIEW RD	87.50	87.50	9.00	9.00	0.00	0.00	0.00	0.00	2026.39	2011.70	0.00	0.00	
316210077		87.50	87.50	9.00	9.00	0.00	0.00	0.00	0.00	0.00	0.00	0.00	0.00	
316210078	24747 NANDINA AVE	87.50	87.50	9.00	9.00	0.00	0.00	0.00	0.00	0.00	0.00	0.00	0.00	
316210080	17700 INDIAN ST	87.50	87.50	9.00	9.00	0.00	0.00	0.00	0.00	0.00	0.00	0.00	0.00	
316210085		87.50	87.50	9.00	9.00	0.00	0.00	0.00	0.00	1292.73	1283.36	0.00	0.00	
316210086	17791 PERRIS BLV	87.50	87.50	9.00	9.00	0.00	0.00	0.00	0.00	1489.01	1478.22	0.00	0.00	
316220001	24610 POLARIS DR	87.50	87.50	9.00	9.00	502.50	483.90	0.00	0.00	0.00	0.00	0.00	0.00	30967
316220002	24620 POLARIS DR	87.50	87.50	9.00	9.00	502.50	483.90	0.00	0.00	0.00	0.00	0.00	0.00	30967
316220003	24630 POLARIS DR	87.50	87.50	9.00	9.00	502.50	483.90	0.00	0.00	0.00	0.00	0.00	0.00	30967
316220004	24640 POLARIS DR	87.50	87.50	9.00	9.00	502.50	483.90	0.00	0.00	0.00	0.00	0.00	0.00	30967
316220005	24650 POLARIS DR	87.50	87.50	9.00	9.00	502.50	483.90	0.00	0.00	0.00	0.00	0.00	0.00	30967
316220006	24660 POLARIS DR	87.50	87.50	9.00	9.00	502.50	483.90	0.00	0.00	0.00	0.00	0.00	0.00	30967
316220007	16508 TAURUS LN	87.50	87.50	9.00	9.00	502.50	483.90	0.00	0.00	0.00	0.00	0.00	0.00	30967
316220008	16520 TAURUS LN	87.50	87.50	9.00	9.00	502.50	483.90	0.00	0.00	0.00	0.00	0.00	0.00	30967
316220009	16532 TAURUS LN	87.50	87.50	9.00	9.00	502.50	483.90	0.00	0.00	0.00	0.00	0.00	0.00	30967
316220010	16505 TARANO LN	87.50	87.50	9.00	9.00	502.50	483.90	0.00	0.00	0.00	0.00	0.00	0.00	30967
316220011	16517 TARANO LN	87.50	87.50	9.00	9.00	502.50	483.90	0.00	0.00	0.00	0.00	0.00	0.00	30967
316220012	16529 TARANO LN	87.50	87.50	9.00	9.00	502.50	483.90	0.00	0.00	0.00	0.00	0.00	0.00	30967
316220013	16541 TARANO LN	87.50	87.50	9.00	9.00	502.50	483.90	0.00	0.00	0.00	0.00	0.00	0.00	30967
316220014	16624 TAURUS LN	87.50	87.50	9.00	9.00	0.00	0.00	0.00	0.00	0.00	0.00	0.00	0.00	32210
316220015	16640 TAURUS LN	87.50	87.50	9.00	9.00	0.00	0.00	0.00	0.00	0.00	0.00	0.00	0.00	32210
316220016	16656 TAURUS LN	87.50	87.50	9.00	9.00	0.00	0.00	0.00	0.00	0.00	0.00	0.00	0.00	32210
316220017	16672 TAURUS LN	87.50	87.50	9.00	9.00	0.00	0.00	0.00	0.00	0.00	0.00	0.00	0.00	32210
316220018	16623 TARANO LN	87.50	87.50	9.00	9.00	0.00	0.00	0.00	0.00	0.00	0.00	0.00	0.00	32210
316220019	16639 TARANO LN	87.50	87.50	9.00	9.00	0.00	0.00	0.00	0.00	0.00	0.00	0.00	0.00	32210
316220020	16655 TARANO LN	87.50	87.50	9.00	9.00	0.00	0.00	0.00	0.00	0.00	0.00	0.00	0.00	32210
316220021	16671 TARANO LN	87.50	87.50	9.00	9.00	0.00	0.00	0.00	0.00	0.00	0.00	0.00	0.00	32210
316221001	24655 POLARIS DR	87.50	87.50	9.00	9.00	502.50	483.90	0.00	0.00	0.00	0.00	0.00	0.00	30967
316221002	24645 POLARIS DR	87.50	87.50	9.00	9.00	502.50	483.90	0.00	0.00	0.00	0.00	0.00	0.00	30967
316221003	24635 POLARIS DR	87.50	87.50	9.00	9.00	502.50	483.90	0.00	0.00	0.00	0.00	0.00	0.00	30967
316221004	24625 POLARIS DR	87.50	87.50	9.00	9.00	502.50	483.90	0.00	0.00	0.00	0.00	0.00	0.00	30967
316221005	24615 POLARIS DR	87.50	87.50	9.00	9.00	502.50	483.90	0.00	0.00	0.00	0.00	0.00	0.00	30967
316221006	24605 POLARIS DR	87.50	87.50	9.00	9.00	502.50	483.90	0.00	0.00	0.00	0.00	0.00	0.00	30967
316221007	24595 POLARIS DR	87.50	87.50	9.00	9.00	502.50	483.90	0.00	0.00	0.00	0.00	0.00	0.00	30967
316221008	24585 POLARIS DR	87.50	87.50	9.00	9.00	502.50	483.90	0.00	0.00	0.00	0.00	0.00	0.00	30967
316221009	24575 POLARIS DR	87.50	87.50	9.00	9.00	502.50	483.90	0.00	0.00	0.00	0.00	0.00	0.00	30967

MORENO VALLEY COMMUNITY SERVICES DISTRICT
FISCAL YEAR 2015/16 MAXIMUM AND APPLIED PARCEL TAXES/CHARGES

ASSESSOR'S PARCEL NUMBER	SITUS ADDRESS	ZONE A		ZONE C		ZONE D		ZONE E		ZONE M		ZONE S		TRACT NUMBER
		MAXIMUM	APPLIED	MAXIMUM	APPLIED	MAXIMUM	APPLIED	MAXIMUM	APPLIED	MAXIMUM	APPLIED	MAXIMUM	APPLIED	
316221010	24565 POLARIS DR	87.50	87.50	9.00	9.00	502.50	483.90	0.00	0.00	0.00	0.00	0.00	0.00	30967
316221011	24555 POLARIS DR	87.50	87.50	9.00	9.00	502.50	483.90	0.00	0.00	0.00	0.00	0.00	0.00	30967
316221012	16675 SHUNING CT	87.50	87.50	9.00	9.00	0.00	0.00	0.00	0.00	0.00	0.00	0.00	0.00	32210
316221013	16653 SHUNING CT	87.50	87.50	9.00	9.00	0.00	0.00	0.00	0.00	0.00	0.00	0.00	0.00	32210
316221014	16637 SHUNING CT	87.50	87.50	9.00	9.00	0.00	0.00	0.00	0.00	0.00	0.00	0.00	0.00	32210
316221015	16621 SHUNING CT	87.50	87.50	9.00	9.00	0.00	0.00	0.00	0.00	0.00	0.00	0.00	0.00	32210
316221016	16622 SHUNING CT	87.50	87.50	9.00	9.00	0.00	0.00	0.00	0.00	0.00	0.00	0.00	0.00	32210
316221017	16638 SHUNING CT	87.50	87.50	9.00	9.00	0.00	0.00	0.00	0.00	0.00	0.00	0.00	0.00	32210
316221018	16654 SHUNING CT	87.50	87.50	9.00	9.00	0.00	0.00	0.00	0.00	0.00	0.00	0.00	0.00	32210
316221019	16676 SHUNING CT	87.50	87.50	9.00	9.00	0.00	0.00	0.00	0.00	0.00	0.00	0.00	0.00	32210
316221020	16625 TAURUS LN	87.50	87.50	9.00	9.00	0.00	0.00	0.00	0.00	0.00	0.00	0.00	0.00	32210
316221021	16641 TAURUS LN	87.50	87.50	9.00	9.00	0.00	0.00	0.00	0.00	0.00	0.00	0.00	0.00	32210
316221022	16657 TAURUS LN	87.50	87.50	9.00	9.00	0.00	0.00	0.00	0.00	0.00	0.00	0.00	0.00	32210
316221023	16673 TAURUS LN	87.50	87.50	9.00	9.00	0.00	0.00	0.00	0.00	0.00	0.00	0.00	0.00	32210
316222001	16537 LIBRA LN	87.50	87.50	9.00	9.00	502.50	483.90	0.00	0.00	0.00	0.00	0.00	0.00	30967
316222002	16525 LIBRA LN	87.50	87.50	9.00	9.00	502.50	483.90	0.00	0.00	0.00	0.00	0.00	0.00	30967
316222003	16513 LIBRA LN	87.50	87.50	9.00	9.00	502.50	483.90	0.00	0.00	0.00	0.00	0.00	0.00	30967
316222004	24540 POLARIS DR	87.50	87.50	9.00	9.00	502.50	483.90	0.00	0.00	0.00	0.00	0.00	0.00	30967
316222005	24550 POLARIS DR	87.50	87.50	9.00	9.00	502.50	483.90	0.00	0.00	0.00	0.00	0.00	0.00	30967
316222006	24560 POLARIS DR	87.50	87.50	9.00	9.00	502.50	483.90	0.00	0.00	0.00	0.00	0.00	0.00	30967
316222007	24570 POLARIS DR	87.50	87.50	9.00	9.00	502.50	483.90	0.00	0.00	0.00	0.00	0.00	0.00	30967
316222008	24580 POLARIS DR	87.50	87.50	9.00	9.00	502.50	483.90	0.00	0.00	0.00	0.00	0.00	0.00	30967
316222009	24590 POLARIS DR	87.50	87.50	9.00	9.00	502.50	483.90	0.00	0.00	0.00	0.00	0.00	0.00	30967
422040010		87.50	87.50	9.00	9.00	0.00	0.00	0.00	0.00	0.00	0.00	0.00	0.00	
422040014		87.50	87.50	9.00	9.00	0.00	0.00	0.00	0.00	0.00	0.00	0.00	0.00	
422070006		87.50	87.50	9.00	9.00	0.00	0.00	0.00	0.00	0.00	0.00	0.00	0.00	
422070010		87.50	87.50	9.00	9.00	0.00	0.00	0.00	0.00	0.00	0.00	0.00	0.00	
422070014		87.50	87.50	9.00	9.00	0.00	0.00	0.00	0.00	0.00	0.00	0.00	0.00	
422070017		87.50	87.50	9.00	9.00	0.00	0.00	0.00	0.00	0.00	0.00	0.00	0.00	
422070018		87.50	87.50	9.00	9.00	0.00	0.00	0.00	0.00	0.00	0.00	0.00	0.00	
422070019		87.50	87.50	9.00	9.00	0.00	0.00	0.00	0.00	0.00	0.00	0.00	0.00	
422070020		87.50	87.50	9.00	9.00	0.00	0.00	0.00	0.00	0.00	0.00	0.00	0.00	
422070021		87.50	87.50	9.00	9.00	0.00	0.00	0.00	0.00	0.00	0.00	0.00	0.00	
422070022		87.50	87.50	9.00	9.00	0.00	0.00	0.00	0.00	0.00	0.00	0.00	0.00	
422070023		87.50	87.50	9.00	9.00	0.00	0.00	0.00	0.00	0.00	0.00	0.00	0.00	
422070024		87.50	87.50	9.00	9.00	0.00	0.00	0.00	0.00	0.00	0.00	0.00	0.00	
422070029	13100 THEODORE ST	87.50	87.50	9.00	9.00	0.00	0.00	0.00	0.00	0.00	0.00	0.00	0.00	

MORENO VALLEY COMMUNITY SERVICES DISTRICT
FISCAL YEAR 2015/16 MAXIMUM AND APPLIED PARCEL TAXES/CHARGES

ASSESSOR'S PARCEL NUMBER	SITUS ADDRESS	ZONE A		ZONE C		ZONE D		ZONE E		ZONE M		ZONE S		TRACT NUMBER
		MAXIMUM	APPLIED	MAXIMUM	APPLIED	MAXIMUM	APPLIED	MAXIMUM	APPLIED	MAXIMUM	APPLIED	MAXIMUM	APPLIED	
422070030		87.50	87.50	9.00	9.00	0.00	0.00	0.00	0.00	0.00	0.00	0.00	0.00	
422070031		87.50	87.50	9.00	9.00	0.00	0.00	0.00	0.00	0.00	0.00	0.00	0.00	
422070032	13200 THEODORE ST	87.50	87.50	9.00	9.00	0.00	0.00	0.00	0.00	0.00	0.00	0.00	0.00	
422070033	30050 DRACAEA AVE	87.50	87.50	9.00	9.00	0.00	0.00	0.00	0.00	0.00	0.00	0.00	0.00	
422070034		87.50	87.50	9.00	9.00	0.00	0.00	0.00	0.00	0.00	0.00	0.00	0.00	
422070035	30220 DRACAEA AVE	87.50	87.50	9.00	9.00	0.00	0.00	0.00	0.00	0.00	0.00	0.00	0.00	
422070036		87.50	87.50	9.00	9.00	0.00	0.00	0.00	0.00	0.00	0.00	0.00	0.00	
422070037	30240 DRACAEA AVE	87.50	87.50	9.00	9.00	0.00	0.00	0.00	0.00	0.00	0.00	0.00	0.00	
422080001		87.50	87.50	9.00	9.00	0.00	0.00	0.00	0.00	0.00	0.00	0.00	0.00	
422080002		87.50	87.50	9.00	9.00	0.00	0.00	0.00	0.00	0.00	0.00	0.00	0.00	
422080003		87.50	87.50	9.00	9.00	0.00	0.00	0.00	0.00	0.00	0.00	0.00	0.00	
422080004		87.50	87.50	9.00	9.00	0.00	0.00	0.00	0.00	0.00	0.00	0.00	0.00	
422110001		87.50	87.50	9.00	9.00	0.00	0.00	0.00	0.00	0.00	0.00	0.00	0.00	
422130001		87.50	87.50	9.00	9.00	0.00	0.00	0.00	0.00	0.00	0.00	0.00	0.00	
423250001		87.50	87.50	9.00	9.00	0.00	0.00	0.00	0.00	0.00	0.00	0.00	0.00	
423250002		87.50	87.50	9.00	9.00	0.00	0.00	0.00	0.00	0.00	0.00	0.00	0.00	
423250007		87.50	87.50	9.00	9.00	0.00	0.00	0.00	0.00	0.00	0.00	0.00	0.00	
423250008	30755 ALESSANDRO BLV	87.50	87.50	9.00	9.00	0.00	0.00	0.00	0.00	0.00	0.00	0.00	0.00	
423250009	30901 ALESSANDRO BLV	87.50	87.50	9.00	9.00	0.00	0.00	0.00	0.00	0.00	0.00	0.00	0.00	
423250010		87.50	87.50	9.00	9.00	0.00	0.00	0.00	0.00	0.00	0.00	0.00	0.00	
423250011		87.50	87.50	9.00	9.00	0.00	0.00	0.00	0.00	0.00	0.00	0.00	0.00	
423250012		87.50	87.50	9.00	9.00	0.00	0.00	0.00	0.00	0.00	0.00	0.00	0.00	
423250018		87.50	87.50	9.00	9.00	0.00	0.00	0.00	0.00	0.00	0.00	0.00	0.00	
423260003		87.50	87.50	9.00	9.00	0.00	0.00	0.00	0.00	0.00	0.00	0.00	0.00	
423260004		87.50	87.50	9.00	9.00	0.00	0.00	0.00	0.00	0.00	0.00	0.00	0.00	
423260005		87.50	87.50	9.00	9.00	0.00	0.00	0.00	0.00	0.00	0.00	0.00	0.00	
423260007		87.50	87.50	9.00	9.00	0.00	0.00	0.00	0.00	0.00	0.00	0.00	0.00	
423260008		87.50	87.50	9.00	9.00	0.00	0.00	0.00	0.00	0.00	0.00	0.00	0.00	
423260009		87.50	87.50	9.00	9.00	0.00	0.00	0.00	0.00	0.00	0.00	0.00	0.00	
423260010		87.50	87.50	9.00	9.00	0.00	0.00	0.00	0.00	0.00	0.00	0.00	0.00	
423310001		87.50	87.50	9.00	9.00	0.00	0.00	0.00	0.00	0.00	0.00	0.00	0.00	
423310002		87.50	87.50	9.00	9.00	0.00	0.00	0.00	0.00	0.00	0.00	0.00	0.00	
471201008		87.50	87.50	9.00	9.00	120.40	0.00	0.00	0.00	0.00	0.00	0.00	0.00	32005
471201011		87.50	87.50	9.00	9.00	120.40	0.00	0.00	0.00	0.00	0.00	0.00	0.00	32005
471290001	9530 RECHE VISTA DR	87.50	87.50	9.00	9.00	0.00	0.00	0.00	0.00	0.00	0.00	0.00	0.00	
471290002		87.50	87.50	9.00	9.00	0.00	0.00	0.00	0.00	0.00	0.00	0.00	0.00	
471290003		87.50	87.50	9.00	9.00	0.00	0.00	0.00	0.00	0.00	0.00	0.00	0.00	

MORENO VALLEY COMMUNITY SERVICES DISTRICT
FISCAL YEAR 2015/16 MAXIMUM AND APPLIED PARCEL TAXES/CHARGES

ASSESSOR'S PARCEL NUMBER	SITUS ADDRESS	ZONE A		ZONE C		ZONE D		ZONE E		ZONE M		ZONE S		TRACT NUMBER
		MAXIMUM	APPLIED	MAXIMUM	APPLIED	MAXIMUM	APPLIED	MAXIMUM	APPLIED	MAXIMUM	APPLIED	MAXIMUM	APPLIED	
471290004		87.50	87.50	9.00	9.00	0.00	0.00	0.00	0.00	0.00	0.00	0.00	0.00	
471290005		87.50	87.50	9.00	9.00	0.00	0.00	0.00	0.00	0.00	0.00	0.00	0.00	
471290006		87.50	87.50	9.00	9.00	0.00	0.00	0.00	0.00	0.00	0.00	0.00	0.00	
471290007	9650 RECHE VISTA DR	87.50	87.50	9.00	9.00	0.00	0.00	0.00	0.00	0.00	0.00	0.00	0.00	
471290008	9710 RECHE VISTA DR	87.50	87.50	9.00	9.00	0.00	0.00	0.00	0.00	0.00	0.00	0.00	0.00	
471290009	9750 CANYON RANCH RD	87.50	87.50	9.00	9.00	0.00	0.00	0.00	0.00	0.00	0.00	0.00	0.00	
471290010	24850 VALLEY RANCH RD	87.50	87.50	9.00	9.00	0.00	0.00	0.00	0.00	0.00	0.00	0.00	0.00	
471290011	24770 VALLEY RANCH RD	87.50	87.50	9.00	9.00	0.00	0.00	0.00	0.00	0.00	0.00	0.00	0.00	
471290012	24810 VALLEY RANCH RD	87.50	87.50	9.00	9.00	0.00	0.00	0.00	0.00	0.00	0.00	0.00	0.00	
471290013	24840 VALLEY RANCH RD	87.50	87.50	9.00	9.00	0.00	0.00	0.00	0.00	0.00	0.00	0.00	0.00	
471290014	24821 COUNTRY RD	87.50	87.50	9.00	9.00	0.00	0.00	0.00	0.00	0.00	0.00	0.00	0.00	
471290015	9680 HILLHURST DR	87.50	87.50	9.00	9.00	0.00	0.00	0.00	0.00	0.00	0.00	0.00	0.00	
471290016	24900 VALLEY RANCH RD	87.50	87.50	9.00	9.00	0.00	0.00	0.00	0.00	0.00	0.00	0.00	0.00	
471300007	24701 VALLEY RANCH RD	87.50	87.50	9.00	9.00	0.00	0.00	0.00	0.00	0.00	0.00	0.00	0.00	
471300008	24735 VALLEY RANCH RD	87.50	87.50	9.00	9.00	0.00	0.00	0.00	0.00	0.00	0.00	0.00	0.00	
471300009	9930 CANYON RANCH RD	87.50	87.50	9.00	9.00	0.00	0.00	0.00	0.00	0.00	0.00	0.00	0.00	
471300010	9998 CANYON RANCH RD	87.50	87.50	9.00	9.00	0.00	0.00	0.00	0.00	0.00	0.00	0.00	0.00	
471300011	24801 VALLEY RANCH RD	87.50	87.50	9.00	9.00	0.00	0.00	0.00	0.00	0.00	0.00	0.00	0.00	
471300012	9895 MICHAEL WAY	87.50	87.50	9.00	9.00	0.00	0.00	0.00	0.00	0.00	0.00	0.00	0.00	
471300013	24780 RANCH LN	87.50	87.50	9.00	9.00	0.00	0.00	0.00	0.00	0.00	0.00	0.00	0.00	
471300014	9921 MICHAEL WAY	87.50	87.50	9.00	9.00	0.00	0.00	0.00	0.00	0.00	0.00	0.00	0.00	
471300015	24901 VALLEY RANCH RD	87.50	87.50	9.00	9.00	0.00	0.00	0.00	0.00	0.00	0.00	0.00	0.00	
471300016	9900 MICHAEL WAY	87.50	87.50	9.00	9.00	0.00	0.00	0.00	0.00	0.00	0.00	0.00	0.00	
471300017	9920 MICHAEL WAY	87.50	87.50	9.00	9.00	0.00	0.00	0.00	0.00	0.00	0.00	0.00	0.00	
471300018	24980 CASEY CT	87.50	87.50	9.00	9.00	0.00	0.00	0.00	0.00	0.00	0.00	0.00	0.00	
471300019	24990 CASEY ST	87.50	87.50	9.00	9.00	0.00	0.00	0.00	0.00	0.00	0.00	0.00	0.00	
471300023		87.50	87.50	9.00	9.00	0.00	0.00	0.00	0.00	0.00	0.00	0.00	0.00	
473120069		87.50	87.50	9.00	9.00	0.00	0.00	0.00	0.00	0.00	0.00	0.00	0.00	
473150002		87.50	87.50	9.00	9.00	0.00	0.00	0.00	0.00	0.00	0.00	0.00	0.00	
473150006	27700 LOCUST AVE	87.50	87.50	9.00	9.00	0.00	0.00	0.00	0.00	0.00	0.00	0.00	0.00	
473150011		87.50	87.50	9.00	9.00	0.00	0.00	0.00	0.00	0.00	0.00	0.00	0.00	
473150012		87.50	87.50	9.00	9.00	0.00	0.00	0.00	0.00	0.00	0.00	0.00	0.00	
473150013		87.50	87.50	9.00	9.00	0.00	0.00	0.00	0.00	0.00	0.00	0.00	0.00	
473150014		87.50	87.50	9.00	9.00	0.00	0.00	0.00	0.00	0.00	0.00	0.00	0.00	
473150015		87.50	87.50	9.00	9.00	0.00	0.00	0.00	0.00	0.00	0.00	0.00	0.00	
473150016		87.50	87.50	9.00	9.00	0.00	0.00	0.00	0.00	0.00	0.00	0.00	0.00	
473150017		87.50	87.50	9.00	9.00	0.00	0.00	0.00	0.00	0.00	0.00	0.00	0.00	

MORENO VALLEY COMMUNITY SERVICES DISTRICT
FISCAL YEAR 2015/16 MAXIMUM AND APPLIED PARCEL TAXES/CHARGES

ASSESSOR'S PARCEL NUMBER	SITUS ADDRESS	ZONE A		ZONE C		ZONE D		ZONE E		ZONE M		ZONE S		TRACT NUMBER
		MAXIMUM	APPLIED	MAXIMUM	APPLIED	MAXIMUM	APPLIED	MAXIMUM	APPLIED	MAXIMUM	APPLIED	MAXIMUM	APPLIED	
473150025		87.50	87.50	9.00	9.00	0.00	0.00	0.00	0.00	0.00	0.00	0.00	0.00	
473150030	27780 LOCUST AVE	87.50	87.50	9.00	9.00	0.00	0.00	0.00	0.00	0.00	0.00	0.00	0.00	
473150033	27820 LOCUST AVE	87.50	87.50	9.00	9.00	0.00	0.00	0.00	0.00	0.00	0.00	0.00	0.00	
473150035	27840 LOCUST AVE	87.50	87.50	9.00	9.00	0.00	0.00	0.00	0.00	0.00	0.00	0.00	0.00	
473150036	27880 LOCUST AVE	87.50	87.50	9.00	9.00	0.00	0.00	0.00	0.00	0.00	0.00	0.00	0.00	
473150037	27860 LOCUST AVE	87.50	87.50	9.00	9.00	0.00	0.00	0.00	0.00	0.00	0.00	0.00	0.00	
473150039	27960 LOCUST AVE	87.50	87.50	9.00	9.00	0.00	0.00	0.00	0.00	0.00	0.00	0.00	0.00	
473150040	27900 LOCUST AVE	87.50	87.50	9.00	9.00	0.00	0.00	0.00	0.00	0.00	0.00	0.00	0.00	
473150041	27920 LOCUST AVE	87.50	87.50	9.00	9.00	0.00	0.00	0.00	0.00	0.00	0.00	0.00	0.00	
473150042	27940 LOCUST AVE	87.50	87.50	9.00	9.00	0.00	0.00	0.00	0.00	0.00	0.00	0.00	0.00	
473150045	11370 MORENO BEACH DR	87.50	87.50	9.00	9.00	0.00	0.00	0.00	0.00	0.00	0.00	0.00	0.00	
473150048		87.50	87.50	9.00	9.00	0.00	0.00	0.00	0.00	0.00	0.00	0.00	0.00	
473150049		87.50	87.50	9.00	9.00	0.00	0.00	0.00	0.00	0.00	0.00	0.00	0.00	
473150050		87.50	87.50	9.00	9.00	0.00	0.00	0.00	0.00	0.00	0.00	0.00	0.00	
473150051		87.50	87.50	9.00	9.00	0.00	0.00	0.00	0.00	0.00	0.00	0.00	0.00	
473150052		87.50	87.50	9.00	9.00	0.00	0.00	0.00	0.00	0.00	0.00	0.00	0.00	
473150053		87.50	87.50	9.00	9.00	0.00	0.00	0.00	0.00	0.00	0.00	0.00	0.00	
473150058		87.50	87.50	9.00	9.00	0.00	0.00	0.00	0.00	0.00	0.00	0.00	0.00	
473150059		87.50	87.50	9.00	9.00	0.00	0.00	0.00	0.00	0.00	0.00	0.00	0.00	
473150061		87.50	87.50	9.00	9.00	0.00	0.00	0.00	0.00	0.00	0.00	0.00	0.00	
473150063		87.50	87.50	9.00	9.00	0.00	0.00	0.00	0.00	0.00	0.00	0.00	0.00	
473150064		87.50	87.50	9.00	9.00	0.00	0.00	0.00	0.00	0.00	0.00	0.00	0.00	
473150065		87.50	87.50	9.00	9.00	0.00	0.00	0.00	0.00	0.00	0.00	0.00	0.00	
473150066	27675 LOCUST AVE	87.50	87.50	9.00	9.00	0.00	0.00	0.00	0.00	0.00	0.00	0.00	0.00	
473150067	11378 TRUST WAY	87.50	87.50	9.00	9.00	0.00	0.00	0.00	0.00	0.00	0.00	0.00	0.00	
473150068	11388 TRUST WAY	87.50	87.50	9.00	9.00	0.00	0.00	0.00	0.00	0.00	0.00	0.00	0.00	
473150073	27700 KALMIA AVE	87.50	87.50	9.00	9.00	0.00	0.00	0.00	0.00	0.00	0.00	0.00	0.00	
473150079		87.50	87.50	9.00	9.00	0.00	0.00	0.00	0.00	0.00	0.00	0.00	0.00	
473150080	27601 LOCUST AVE	87.50	87.50	9.00	9.00	0.00	0.00	0.00	0.00	0.00	0.00	0.00	0.00	
473150081	11420 TRUST WAY	87.50	87.50	9.00	9.00	0.00	0.00	0.00	0.00	0.00	0.00	0.00	0.00	
473150083	11394 TRUST WAY	87.50	87.50	9.00	9.00	0.00	0.00	0.00	0.00	0.00	0.00	0.00	0.00	
473150086	11448 TRUST WAY	87.50	87.50	9.00	9.00	0.00	0.00	0.00	0.00	0.00	0.00	0.00	0.00	
473150091	11398 TRUST WAY	87.50	87.50	9.00	9.00	0.00	0.00	0.00	0.00	0.00	0.00	0.00	0.00	
473150093	11399 MORENO BEACH DR	87.50	87.50	9.00	9.00	0.00	0.00	0.00	0.00	0.00	0.00	0.00	0.00	
473160001		87.50	87.50	9.00	9.00	0.00	0.00	0.00	0.00	0.00	0.00	0.00	0.00	
473160002		87.50	87.50	9.00	9.00	0.00	0.00	0.00	0.00	0.00	0.00	0.00	0.00	
473160004		87.50	87.50	9.00	9.00	0.00	0.00	0.00	0.00	0.00	0.00	0.00	0.00	

MORENO VALLEY COMMUNITY SERVICES DISTRICT
FISCAL YEAR 2015/16 MAXIMUM AND APPLIED PARCEL TAXES/CHARGES

ASSESSOR'S PARCEL NUMBER	SITUS ADDRESS	ZONE A		ZONE C		ZONE D		ZONE E		ZONE M		ZONE S		TRACT NUMBER
		MAXIMUM	APPLIED	MAXIMUM	APPLIED	MAXIMUM	APPLIED	MAXIMUM	APPLIED	MAXIMUM	APPLIED	MAXIMUM	APPLIED	
473160007		87.50	87.50	9.00	9.00	0.00	0.00	0.00	0.00	0.00	0.00	0.00	0.00	
473160008		87.50	87.50	9.00	9.00	0.00	0.00	0.00	0.00	0.00	0.00	0.00	0.00	
473160009		87.50	87.50	9.00	9.00	0.00	0.00	0.00	0.00	0.00	0.00	0.00	0.00	
473160011		87.50	87.50	9.00	9.00	0.00	0.00	0.00	0.00	0.00	0.00	0.00	0.00	
473160013		87.50	87.50	9.00	9.00	0.00	0.00	0.00	0.00	0.00	0.00	0.00	0.00	
473160017		87.50	87.50	9.00	9.00	0.00	0.00	0.00	0.00	0.00	0.00	0.00	0.00	
473160018		87.50	87.50	9.00	9.00	0.00	0.00	0.00	0.00	0.00	0.00	0.00	0.00	
473160019		87.50	87.50	9.00	9.00	0.00	0.00	0.00	0.00	0.00	0.00	0.00	0.00	
473171006	11045 REDLANDS BLV	87.50	87.50	9.00	9.00	0.00	0.00	0.00	0.00	0.00	0.00	0.00	0.00	
473171020		87.50	87.50	9.00	9.00	0.00	0.00	0.00	0.00	0.00	0.00	0.00	0.00	
473171022		87.50	87.50	9.00	9.00	0.00	0.00	0.00	0.00	0.00	0.00	0.00	0.00	
473171034		87.50	87.50	9.00	9.00	0.00	0.00	0.00	0.00	0.00	0.00	0.00	0.00	
473171035	11010 REDLANDS BLV	87.50	87.50	9.00	9.00	0.00	0.00	0.00	0.00	0.00	0.00	0.00	0.00	
473171036		87.50	87.50	9.00	9.00	0.00	0.00	0.00	0.00	0.00	0.00	0.00	0.00	
473171037		87.50	87.50	9.00	9.00	0.00	0.00	0.00	0.00	0.00	0.00	0.00	0.00	
473171038		87.50	87.50	9.00	9.00	0.00	0.00	0.00	0.00	0.00	0.00	0.00	0.00	
473174001	28985 LOCUST AVE	87.50	87.50	9.00	9.00	0.00	0.00	0.00	0.00	0.00	0.00	0.00	0.00	
473174002		87.50	87.50	9.00	9.00	0.00	0.00	0.00	0.00	0.00	0.00	0.00	0.00	
473174003		87.50	87.50	9.00	9.00	0.00	0.00	0.00	0.00	0.00	0.00	0.00	0.00	
473174004		87.50	87.50	9.00	9.00	0.00	0.00	0.00	0.00	0.00	0.00	0.00	0.00	
473174005		87.50	87.50	9.00	9.00	0.00	0.00	0.00	0.00	0.00	0.00	0.00	0.00	
473174007		87.50	87.50	9.00	9.00	0.00	0.00	0.00	0.00	0.00	0.00	0.00	0.00	
473174008		87.50	87.50	9.00	9.00	0.00	0.00	0.00	0.00	0.00	0.00	0.00	0.00	
473174010		87.50	87.50	9.00	9.00	0.00	0.00	0.00	0.00	0.00	0.00	0.00	0.00	
473174011	11400 GUSTAFSON RD	87.50	87.50	9.00	9.00	0.00	0.00	0.00	0.00	0.00	0.00	0.00	0.00	
473174012		87.50	87.50	9.00	9.00	0.00	0.00	0.00	0.00	0.00	0.00	0.00	0.00	
473174013		87.50	87.50	9.00	9.00	0.00	0.00	0.00	0.00	0.00	0.00	0.00	0.00	
473180001	28191 LOCUST AVE	87.50	87.50	9.00	9.00	0.00	0.00	0.00	0.00	0.00	0.00	0.00	0.00	
473180002	11277 WEBER AVE	87.50	87.50	9.00	9.00	0.00	0.00	0.00	0.00	0.00	0.00	0.00	0.00	
473180003	11287 WEBER AVE	87.50	87.50	9.00	9.00	0.00	0.00	0.00	0.00	0.00	0.00	0.00	0.00	
473180004	11299 WEBER AVE	87.50	87.50	9.00	9.00	0.00	0.00	0.00	0.00	0.00	0.00	0.00	0.00	
473180005	11311 WEBER AVE	87.50	87.50	9.00	9.00	0.00	0.00	0.00	0.00	0.00	0.00	0.00	0.00	
473180006	11325 WEBER AVE	87.50	87.50	9.00	9.00	0.00	0.00	0.00	0.00	0.00	0.00	0.00	0.00	
473180007	11337 WEBER AVE	87.50	87.50	9.00	9.00	0.00	0.00	0.00	0.00	0.00	0.00	0.00	0.00	
473180008	11347 WEBER AVE	87.50	87.50	9.00	9.00	0.00	0.00	0.00	0.00	0.00	0.00	0.00	0.00	
473180009	11361 WEBER AVE	87.50	87.50	9.00	9.00	0.00	0.00	0.00	0.00	0.00	0.00	0.00	0.00	
473180010	11373 WEBER AVE	87.50	87.50	9.00	9.00	0.00	0.00	0.00	0.00	0.00	0.00	0.00	0.00	

MORENO VALLEY COMMUNITY SERVICES DISTRICT
FISCAL YEAR 2015/16 MAXIMUM AND APPLIED PARCEL TAXES/CHARGES

ASSESSOR'S PARCEL NUMBER	SITUS ADDRESS	ZONE A		ZONE C		ZONE D		ZONE E		ZONE M		ZONE S		TRACT NUMBER
		MAXIMUM	APPLIED	MAXIMUM	APPLIED	MAXIMUM	APPLIED	MAXIMUM	APPLIED	MAXIMUM	APPLIED	MAXIMUM	APPLIED	
473180011	11385 WEBER AVE	87.50	87.50	9.00	9.00	0.00	0.00	0.00	0.00	0.00	0.00	0.00	0.00	
473180012	11399 WEBER AVE	87.50	87.50	9.00	9.00	0.00	0.00	0.00	0.00	0.00	0.00	0.00	0.00	
473180013	11411 WEBER AVE	87.50	87.50	9.00	9.00	0.00	0.00	0.00	0.00	0.00	0.00	0.00	0.00	
473180014	11421 WEBER AVE	87.50	87.50	9.00	9.00	0.00	0.00	0.00	0.00	0.00	0.00	0.00	0.00	
473180015	11429 WEBER AVE	87.50	87.50	9.00	9.00	0.00	0.00	0.00	0.00	0.00	0.00	0.00	0.00	
473180016	11437 WEBER AVE	87.50	87.50	9.00	9.00	0.00	0.00	0.00	0.00	0.00	0.00	0.00	0.00	
473180017	11449 WEBER AVE	87.50	87.50	9.00	9.00	0.00	0.00	0.00	0.00	0.00	0.00	0.00	0.00	
473180018	11465 WEBER AVE	87.50	87.50	9.00	9.00	0.00	0.00	0.00	0.00	0.00	0.00	0.00	0.00	
473180019	11479 WEBER AVE	87.50	87.50	9.00	9.00	0.00	0.00	0.00	0.00	0.00	0.00	0.00	0.00	
473180020	28211 KALMIA AVE	87.50	87.50	9.00	9.00	0.00	0.00	0.00	0.00	0.00	0.00	0.00	0.00	
473180021	11466 WEBER AVE	87.50	87.50	9.00	9.00	0.00	0.00	0.00	0.00	0.00	0.00	0.00	0.00	
473180022	11450 WEBER AVE	87.50	87.50	9.00	9.00	0.00	0.00	0.00	0.00	0.00	0.00	0.00	0.00	
473180023	11438 WEBER AVE	87.50	87.50	9.00	9.00	0.00	0.00	0.00	0.00	0.00	0.00	0.00	0.00	
473180024	11430 WEBER AVE	87.50	87.50	9.00	9.00	0.00	0.00	0.00	0.00	0.00	0.00	0.00	0.00	
473180025	11422 WEBER AVE	87.50	87.50	9.00	9.00	0.00	0.00	0.00	0.00	0.00	0.00	0.00	0.00	
473180026	11412 WEBER AVE	87.50	87.50	9.00	9.00	0.00	0.00	0.00	0.00	0.00	0.00	0.00	0.00	
473180027	11400 WEBER AVE	87.50	87.50	9.00	9.00	0.00	0.00	0.00	0.00	0.00	0.00	0.00	0.00	
473180028	11386 WEBER AVE	87.50	87.50	9.00	9.00	0.00	0.00	0.00	0.00	0.00	0.00	0.00	0.00	
473180029	11374 WEBER AVE	87.50	87.50	9.00	9.00	0.00	0.00	0.00	0.00	0.00	0.00	0.00	0.00	
473180030	11362 WEBER AVE	87.50	87.50	9.00	9.00	0.00	0.00	0.00	0.00	0.00	0.00	0.00	0.00	
473180031	11350 WEBER AVE	87.50	87.50	9.00	9.00	0.00	0.00	0.00	0.00	0.00	0.00	0.00	0.00	
473180032	11338 WEBER AVE	87.50	87.50	9.00	9.00	0.00	0.00	0.00	0.00	0.00	0.00	0.00	0.00	
473180033	11326 WEBER AVE	87.50	87.50	9.00	9.00	0.00	0.00	0.00	0.00	0.00	0.00	0.00	0.00	
473180034	11312 WEBER AVE	87.50	87.50	9.00	9.00	0.00	0.00	0.00	0.00	0.00	0.00	0.00	0.00	
473180035	11300 WEBER AVE	87.50	87.50	9.00	9.00	0.00	0.00	0.00	0.00	0.00	0.00	0.00	0.00	
473180036	11288 WEBER AVE	87.50	87.50	9.00	9.00	0.00	0.00	0.00	0.00	0.00	0.00	0.00	0.00	
473180037	11278 WEBER AVE	87.50	87.50	9.00	9.00	0.00	0.00	0.00	0.00	0.00	0.00	0.00	0.00	
473180038	11266 WEBER AVE	87.50	87.50	9.00	9.00	0.00	0.00	0.00	0.00	0.00	0.00	0.00	0.00	
473180039	28125 LOCUST AVE	87.50	87.50	9.00	9.00	0.00	0.00	0.00	0.00	0.00	0.00	0.00	0.00	
473180040	11260 CARRIE LN	87.50	87.50	9.00	9.00	0.00	0.00	0.00	0.00	0.00	0.00	0.00	0.00	
473180041	28155 LOCUST AVE	87.50	87.50	9.00	9.00	0.00	0.00	0.00	0.00	0.00	0.00	0.00	0.00	
473180042	11330 CARRIE LN	87.50	87.50	9.00	9.00	0.00	0.00	0.00	0.00	0.00	0.00	0.00	0.00	
473180043	11360 CARRIE LN	87.50	87.50	9.00	9.00	0.00	0.00	0.00	0.00	0.00	0.00	0.00	0.00	
473180044	11390 CARRIE LN	87.50	87.50	9.00	9.00	0.00	0.00	0.00	0.00	0.00	0.00	0.00	0.00	
473180045	11410 CARRIE LN	87.50	87.50	9.00	9.00	0.00	0.00	0.00	0.00	0.00	0.00	0.00	0.00	
473180046	11430 CARRIE LN	87.50	87.50	9.00	9.00	0.00	0.00	0.00	0.00	0.00	0.00	0.00	0.00	
473180048	11470 CARRIE LN	87.50	87.50	9.00	9.00	0.00	0.00	0.00	0.00	0.00	0.00	0.00	0.00	

MORENO VALLEY COMMUNITY SERVICES DISTRICT
FISCAL YEAR 2015/16 MAXIMUM AND APPLIED PARCEL TAXES/CHARGES

ASSESSOR'S PARCEL NUMBER	SITUS ADDRESS	ZONE A		ZONE C		ZONE D		ZONE E		ZONE M		ZONE S		TRACT NUMBER
		MAXIMUM	APPLIED	MAXIMUM	APPLIED	MAXIMUM	APPLIED	MAXIMUM	APPLIED	MAXIMUM	APPLIED	MAXIMUM	APPLIED	
473200004		87.50	87.50	9.00	9.00	0.00	0.00	0.00	0.00	0.00	0.00	0.00	0.00	
473210002	29185 LOCUST AVE	87.50	87.50	9.00	9.00	0.00	0.00	0.00	0.00	0.00	0.00	0.00	0.00	
473210003	29175 LOCUST AVE	87.50	87.50	9.00	9.00	0.00	0.00	0.00	0.00	0.00	0.00	0.00	0.00	
473210004	29165 LOCUST AVE	87.50	87.50	9.00	9.00	0.00	0.00	0.00	0.00	0.00	0.00	0.00	0.00	
473210005		87.50	87.50	9.00	9.00	0.00	0.00	0.00	0.00	0.00	0.00	0.00	0.00	
473210006	29004 HIGHLAND BLV	87.50	87.50	9.00	9.00	0.00	0.00	0.00	0.00	0.00	0.00	0.00	0.00	
473210007	29100 HIGHLAND BLV	87.50	87.50	9.00	9.00	0.00	0.00	0.00	0.00	0.00	0.00	0.00	0.00	
473210008	29130 HIGHLAND BLV	87.50	87.50	9.00	9.00	0.00	0.00	0.00	0.00	0.00	0.00	0.00	0.00	
473210010	29188 HIGHLAND BLV	87.50	87.50	9.00	9.00	0.00	0.00	0.00	0.00	0.00	0.00	0.00	0.00	
473210011	29246 HIGHLAND BLV	87.50	87.50	9.00	9.00	0.00	0.00	0.00	0.00	0.00	0.00	0.00	0.00	
473210012	29122 HIGHLAND BLV	87.50	87.50	9.00	9.00	0.00	0.00	0.00	0.00	0.00	0.00	0.00	0.00	
473210013	29051 HIGHLAND BLV	87.50	87.50	9.00	9.00	0.00	0.00	0.00	0.00	0.00	0.00	0.00	0.00	
473210014	29101 HIGHLAND BLV	87.50	87.50	9.00	9.00	0.00	0.00	0.00	0.00	0.00	0.00	0.00	0.00	
473210015	29163 HIGHLAND BLV	87.50	87.50	9.00	9.00	0.00	0.00	0.00	0.00	0.00	0.00	0.00	0.00	
473210017	11390 REDLANDS BLV	87.50	87.50	9.00	9.00	0.00	0.00	0.00	0.00	0.00	0.00	0.00	0.00	
473210018	11420 REDLANDS BLV	87.50	87.50	9.00	9.00	0.00	0.00	0.00	0.00	0.00	0.00	0.00	0.00	
473210019	29205 HIGHLAND BLV	87.50	87.50	9.00	9.00	0.00	0.00	0.00	0.00	0.00	0.00	0.00	0.00	
473220001	11630 REDLANDS BLV	87.50	87.50	9.00	9.00	0.00	0.00	0.00	0.00	0.00	0.00	0.00	0.00	
473220004	29251 HIGHLAND BLV	87.50	87.50	9.00	9.00	0.00	0.00	0.00	0.00	0.00	0.00	0.00	0.00	
473220005	29305 HIGHLAND BLV	87.50	87.50	9.00	9.00	0.00	0.00	0.00	0.00	0.00	0.00	0.00	0.00	
473220009		87.50	87.50	9.00	9.00	0.00	0.00	0.00	0.00	0.00	0.00	0.00	0.00	
473220010		87.50	87.50	9.00	9.00	0.00	0.00	0.00	0.00	0.00	0.00	0.00	0.00	
473220011		87.50	87.50	9.00	9.00	0.00	0.00	0.00	0.00	0.00	0.00	0.00	0.00	
473220014	29170 IRONWOOD AVE	87.50	87.50	9.00	9.00	0.00	0.00	0.00	0.00	0.00	0.00	0.00	0.00	
473220015	29300 IRONWOOD AVE	87.50	87.50	9.00	9.00	0.00	0.00	0.00	0.00	0.00	0.00	0.00	0.00	
473220016	11945 SINCLAIR ST	87.50	87.50	9.00	9.00	0.00	0.00	0.00	0.00	0.00	0.00	0.00	0.00	
473220017		87.50	87.50	9.00	9.00	0.00	0.00	0.00	0.00	0.00	0.00	0.00	0.00	
473220018		87.50	87.50	9.00	9.00	0.00	0.00	0.00	0.00	0.00	0.00	0.00	0.00	
473220019		87.50	87.50	9.00	9.00	0.00	0.00	0.00	0.00	0.00	0.00	0.00	0.00	
473220033	11860 REDLANDS BLV	87.50	87.50	9.00	9.00	0.00	0.00	0.00	0.00	0.00	0.00	0.00	0.00	
473220036	29068 IRONWOOD AVE	87.50	87.50	9.00	9.00	0.00	0.00	0.00	0.00	0.00	0.00	0.00	0.00	
473220038	11790 REDLANDS BLV	87.50	87.50	9.00	9.00	0.00	0.00	0.00	0.00	0.00	0.00	0.00	0.00	
473220040	11810 REDLANDS BLV	87.50	87.50	9.00	9.00	0.00	0.00	0.00	0.00	0.00	0.00	0.00	0.00	
473220041	11820 REDLANDS BLV	87.50	87.50	9.00	9.00	0.00	0.00	0.00	0.00	0.00	0.00	0.00	0.00	
473220042	11840 REDLANDS BLV	87.50	87.50	9.00	9.00	0.00	0.00	0.00	0.00	0.00	0.00	0.00	0.00	
473220043		87.50	87.50	9.00	9.00	0.00	0.00	0.00	0.00	0.00	0.00	0.00	0.00	
473220044		87.50	87.50	9.00	9.00	0.00	0.00	0.00	0.00	0.00	0.00	0.00	0.00	

MORENO VALLEY COMMUNITY SERVICES DISTRICT
FISCAL YEAR 2015/16 MAXIMUM AND APPLIED PARCEL TAXES/CHARGES

ASSESSOR'S PARCEL NUMBER	SITUS ADDRESS	ZONE A		ZONE C		ZONE D		ZONE E		ZONE M		ZONE S		TRACT NUMBER
		MAXIMUM	APPLIED	MAXIMUM	APPLIED	MAXIMUM	APPLIED	MAXIMUM	APPLIED	MAXIMUM	APPLIED	MAXIMUM	APPLIED	
473220050	29110 JUNIPER AVE	87.50	87.50	9.00	9.00	0.00	0.00	0.00	0.00	0.00	0.00	0.00	0.00	
473220057		87.50	87.50	9.00	9.00	0.00	0.00	0.00	0.00	0.00	0.00	0.00	0.00	
473220058	29150 JUNIPER AVE	87.50	87.50	9.00	9.00	0.00	0.00	0.00	0.00	0.00	0.00	0.00	0.00	
473220059	29240 JUNIPER AVE	87.50	87.50	9.00	9.00	0.00	0.00	0.00	0.00	0.00	0.00	0.00	0.00	
473220060	29294 JUNIPER AVE	87.50	87.50	9.00	9.00	0.00	0.00	0.00	0.00	0.00	0.00	0.00	0.00	
473220061	29120 CARILLO CT	87.50	87.50	9.00	9.00	0.00	0.00	0.00	0.00	0.00	0.00	0.00	0.00	
473220062	29160 CARILLO CT	87.50	87.50	9.00	9.00	0.00	0.00	0.00	0.00	0.00	0.00	0.00	0.00	
473220063	29161 CARILLO CT	87.50	87.50	9.00	9.00	0.00	0.00	0.00	0.00	0.00	0.00	0.00	0.00	
473220064	29123 CARILLO CT	87.50	87.50	9.00	9.00	0.00	0.00	0.00	0.00	0.00	0.00	0.00	0.00	
473220065	29019 CARILLO CT	87.50	87.50	9.00	9.00	0.00	0.00	0.00	0.00	0.00	0.00	0.00	0.00	
473220066	29075 CARILLO CT	87.50	87.50	9.00	9.00	0.00	0.00	0.00	0.00	0.00	0.00	0.00	0.00	
473220067	29060 JUNIPER AVE	87.50	87.50	9.00	9.00	0.00	0.00	0.00	0.00	0.00	0.00	0.00	0.00	
473220068	29020 CARILLO CT	87.50	87.50	9.00	9.00	0.00	0.00	0.00	0.00	0.00	0.00	0.00	0.00	
473220069	29060 CARILLO CT	87.50	87.50	9.00	9.00	0.00	0.00	0.00	0.00	0.00	0.00	0.00	0.00	
473220070	29110 CARILLO CT	87.50	87.50	9.00	9.00	0.00	0.00	0.00	0.00	0.00	0.00	0.00	0.00	
473220071		87.50	87.50	9.00	9.00	0.00	0.00	0.00	0.00	0.00	0.00	0.00	0.00	
473220072		87.50	87.50	9.00	9.00	0.00	0.00	0.00	0.00	0.00	0.00	0.00	0.00	
473220073	29370 JUNIPER AVE	87.50	87.50	9.00	9.00	0.00	0.00	0.00	0.00	0.00	0.00	0.00	0.00	
473220074	29450 HIGHLAND BLV	87.50	87.50	9.00	9.00	0.00	0.00	0.00	0.00	0.00	0.00	0.00	0.00	
473220075		87.50	87.50	9.00	9.00	0.00	0.00	0.00	0.00	0.00	0.00	0.00	0.00	
473220076		87.50	87.50	9.00	9.00	0.00	0.00	0.00	0.00	0.00	0.00	0.00	0.00	
473220077	29490 HIGHLAND AVE	87.50	87.50	9.00	9.00	0.00	0.00	0.00	0.00	0.00	0.00	0.00	0.00	
473220078	11831 ORANGE GROVE CIR	87.50	87.50	9.00	9.00	0.00	0.00	0.00	0.00	0.00	0.00	0.00	0.00	
473220079	11828 ORANGE GROVE CIR	87.50	87.50	9.00	9.00	0.00	0.00	0.00	0.00	0.00	0.00	0.00	0.00	
473220080	11841 ORANGE GROVE CIR	87.50	87.50	9.00	9.00	0.00	0.00	0.00	0.00	0.00	0.00	0.00	0.00	
473220081	29618 HIGHLAND BLV	87.50	87.50	9.00	9.00	0.00	0.00	0.00	0.00	0.00	0.00	0.00	0.00	
473220082	29120 JUNIPER AVE	87.50	87.50	9.00	9.00	0.00	0.00	0.00	0.00	0.00	0.00	0.00	0.00	
473220083	29130 JUNIPER AVE	87.50	87.50	9.00	9.00	0.00	0.00	0.00	0.00	0.00	0.00	0.00	0.00	
473230001	11235 HERMINIA CT	87.50	87.50	9.00	9.00	0.00	0.00	0.00	0.00	0.00	0.00	0.00	0.00	
473230002	11213 HERMINIA CT	87.50	87.50	9.00	9.00	0.00	0.00	0.00	0.00	0.00	0.00	0.00	0.00	
473230003	11187 HERMINIA CT	87.50	87.50	9.00	9.00	0.00	0.00	0.00	0.00	0.00	0.00	0.00	0.00	
473230004	11165 HERMINIA CT	87.50	87.50	9.00	9.00	0.00	0.00	0.00	0.00	0.00	0.00	0.00	0.00	
473230005	11166 HERMINIA CT	87.50	87.50	9.00	9.00	0.00	0.00	0.00	0.00	0.00	0.00	0.00	0.00	
473230006	11188 HERMINIA CT	87.50	87.50	9.00	9.00	0.00	0.00	0.00	0.00	0.00	0.00	0.00	0.00	
473230007	11214 HERMINIA CT	87.50	87.50	9.00	9.00	0.00	0.00	0.00	0.00	0.00	0.00	0.00	0.00	
473230008	11236 HERMINIA CT	87.50	87.50	9.00	9.00	0.00	0.00	0.00	0.00	0.00	0.00	0.00	0.00	
473230009		87.50	87.50	9.00	9.00	0.00	0.00	0.00	0.00	0.00	0.00	0.00	0.00	

MORENO VALLEY COMMUNITY SERVICES DISTRICT
FISCAL YEAR 2015/16 MAXIMUM AND APPLIED PARCEL TAXES/CHARGES

ASSESSOR'S PARCEL NUMBER	SITUS ADDRESS	ZONE A		ZONE C		ZONE D		ZONE E		ZONE M		ZONE S		TRACT NUMBER
		MAXIMUM	APPLIED	MAXIMUM	APPLIED	MAXIMUM	APPLIED	MAXIMUM	APPLIED	MAXIMUM	APPLIED	MAXIMUM	APPLIED	
473241001	28011 LOCUST AVE	87.50	87.50	9.00	9.00	0.00	0.00	0.00	0.00	0.00	0.00	0.00	0.00	
473241002	28031 LOCUST AVE	87.50	87.50	9.00	9.00	0.00	0.00	0.00	0.00	0.00	0.00	0.00	0.00	
473241003	28051 LOCUST AVE	87.50	87.50	9.00	9.00	0.00	0.00	0.00	0.00	0.00	0.00	0.00	0.00	
473241004	28075 LOCUST AVE	87.50	87.50	9.00	9.00	0.00	0.00	0.00	0.00	0.00	0.00	0.00	0.00	
473241005	28095 LOCUST AVE	87.50	87.50	9.00	9.00	0.00	0.00	0.00	0.00	0.00	0.00	0.00	0.00	
473241006	28115 LOCUST AVE	87.50	87.50	9.00	9.00	0.00	0.00	0.00	0.00	0.00	0.00	0.00	0.00	
473241007	28010 MORREY LN	87.50	87.50	9.00	9.00	0.00	0.00	0.00	0.00	0.00	0.00	0.00	0.00	
473241008	28030 MORREY LN	87.50	87.50	9.00	9.00	0.00	0.00	0.00	0.00	0.00	0.00	0.00	0.00	
473241009	28050 MORREY LN	87.50	87.50	9.00	9.00	0.00	0.00	0.00	0.00	0.00	0.00	0.00	0.00	
473241010	28074 MORREY LN	87.50	87.50	9.00	9.00	0.00	0.00	0.00	0.00	0.00	0.00	0.00	0.00	
473241011	28094 MORREY LN	87.50	87.50	9.00	9.00	0.00	0.00	0.00	0.00	0.00	0.00	0.00	0.00	
473241012	28120 MORREY LN	87.50	87.50	9.00	9.00	0.00	0.00	0.00	0.00	0.00	0.00	0.00	0.00	
473241013	28015 MORREY LN	87.50	87.50	9.00	9.00	0.00	0.00	0.00	0.00	0.00	0.00	0.00	0.00	
473241014	28043 MORREY LN	87.50	87.50	9.00	9.00	0.00	0.00	0.00	0.00	0.00	0.00	0.00	0.00	
473241015	28079 MORREY LN	87.50	87.50	9.00	9.00	0.00	0.00	0.00	0.00	0.00	0.00	0.00	0.00	
473241016	28099 MORREY LN	87.50	87.50	9.00	9.00	0.00	0.00	0.00	0.00	0.00	0.00	0.00	0.00	
473241017	28010 GERALD LN	87.50	87.50	9.00	9.00	0.00	0.00	0.00	0.00	0.00	0.00	0.00	0.00	
473241018	28050 GERALD LN	87.50	87.50	9.00	9.00	0.00	0.00	0.00	0.00	0.00	0.00	0.00	0.00	
473241019	28070 GERALD LN	87.50	87.50	9.00	9.00	0.00	0.00	0.00	0.00	0.00	0.00	0.00	0.00	
473241020	28118 GERALD LN	87.50	87.50	9.00	9.00	0.00	0.00	0.00	0.00	0.00	0.00	0.00	0.00	
473241021	28015 GERALD LN	87.50	87.50	9.00	9.00	0.00	0.00	0.00	0.00	0.00	0.00	0.00	0.00	
473241022	28035 GERALD LN	87.50	87.50	9.00	9.00	0.00	0.00	0.00	0.00	0.00	0.00	0.00	0.00	
473241023	28055 GERALD LN	87.50	87.50	9.00	9.00	0.00	0.00	0.00	0.00	0.00	0.00	0.00	0.00	
473241024	28075 GERALD LN	87.50	87.50	9.00	9.00	0.00	0.00	0.00	0.00	0.00	0.00	0.00	0.00	
473241025	28095 GERALD LN	87.50	87.50	9.00	9.00	0.00	0.00	0.00	0.00	0.00	0.00	0.00	0.00	
473241026	28115 GERALD LN	87.50	87.50	9.00	9.00	0.00	0.00	0.00	0.00	0.00	0.00	0.00	0.00	
473241027	28010 KALMIA AVE	87.50	87.50	9.00	9.00	0.00	0.00	0.00	0.00	0.00	0.00	0.00	0.00	
473241028	28030 KALMIA AVE	87.50	87.50	9.00	9.00	0.00	0.00	0.00	0.00	0.00	0.00	0.00	0.00	
473241029	28052 KALMIA AVE	87.50	87.50	9.00	9.00	0.00	0.00	0.00	0.00	0.00	0.00	0.00	0.00	
473241030	28074 KALMIA AVE	87.50	87.50	9.00	9.00	0.00	0.00	0.00	0.00	0.00	0.00	0.00	0.00	
473241031	28094 KALMIA AVE	87.50	87.50	9.00	9.00	0.00	0.00	0.00	0.00	0.00	0.00	0.00	0.00	
473241032	11475 CARRIE LN	87.50	87.50	9.00	9.00	0.00	0.00	0.00	0.00	0.00	0.00	0.00	0.00	
473250003		87.50	87.50	9.00	9.00	0.00	0.00	0.00	0.00	0.00	0.00	0.00	0.00	
473250011	28300 LOCUST AVE	87.50	87.50	9.00	9.00	0.00	0.00	0.00	0.00	0.00	0.00	0.00	0.00	
473250016	28399 BLACK OAK AVE	87.50	87.50	9.00	9.00	0.00	0.00	0.00	0.00	0.00	0.00	0.00	0.00	
473250017	11151 QUINCY ST	87.50	87.50	9.00	9.00	0.00	0.00	0.00	0.00	0.00	0.00	0.00	0.00	
473250018	11121 QUINCY ST	87.50	87.50	9.00	9.00	0.00	0.00	0.00	0.00	0.00	0.00	0.00	0.00	

MORENO VALLEY COMMUNITY SERVICES DISTRICT
FISCAL YEAR 2015/16 MAXIMUM AND APPLIED PARCEL TAXES/CHARGES

ASSESSOR'S PARCEL NUMBER	SITUS ADDRESS	ZONE A		ZONE C		ZONE D		ZONE E		ZONE M		ZONE S		TRACT NUMBER
		MAXIMUM	APPLIED	MAXIMUM	APPLIED	MAXIMUM	APPLIED	MAXIMUM	APPLIED	MAXIMUM	APPLIED	MAXIMUM	APPLIED	
473250019	28411 BLACK OAK AVE	87.50	87.50	9.00	9.00	0.00	0.00	0.00	0.00	0.00	0.00	0.00	0.00	
473250020	28400 LOCUST AVE	87.50	87.50	9.00	9.00	0.00	0.00	0.00	0.00	0.00	0.00	0.00	0.00	
473250021	28340 LOCUST AVE	87.50	87.50	9.00	9.00	0.00	0.00	0.00	0.00	0.00	0.00	0.00	0.00	
473250022	28450 LOCUST AVE	87.50	87.50	9.00	9.00	0.00	0.00	0.00	0.00	0.00	0.00	0.00	0.00	
473250023	28455 BLACK OAK AVE	87.50	87.50	9.00	9.00	0.00	0.00	0.00	0.00	0.00	0.00	0.00	0.00	
473250024	28440 LOCUST AVE	87.50	87.50	9.00	9.00	0.00	0.00	0.00	0.00	0.00	0.00	0.00	0.00	
473250025	28460 LOCUST AVE	87.50	87.50	9.00	9.00	0.00	0.00	0.00	0.00	0.00	0.00	0.00	0.00	
473250028		87.50	87.50	9.00	9.00	0.00	0.00	0.00	0.00	0.00	0.00	0.00	0.00	
473250029		87.50	87.50	9.00	9.00	0.00	0.00	0.00	0.00	0.00	0.00	0.00	0.00	
473250030		87.50	87.50	9.00	9.00	0.00	0.00	0.00	0.00	0.00	0.00	0.00	0.00	
473250031		87.50	87.50	9.00	9.00	0.00	0.00	0.00	0.00	0.00	0.00	0.00	0.00	
473250032	28301 MANZANITA AVE	87.50	87.50	9.00	9.00	0.00	0.00	0.00	0.00	0.00	0.00	0.00	0.00	
473250034	11051 QUINCY ST	87.50	87.50	9.00	9.00	0.00	0.00	0.00	0.00	0.00	0.00	0.00	0.00	
473250036	28230 LOCUST AVE	87.50	87.50	9.00	9.00	0.00	0.00	0.00	0.00	0.00	0.00	0.00	0.00	
473250037	11225 WEBER AVE	87.50	87.50	9.00	9.00	0.00	0.00	0.00	0.00	0.00	0.00	0.00	0.00	
473250038	11169 WEBER AVE	87.50	87.50	9.00	9.00	0.00	0.00	0.00	0.00	0.00	0.00	0.00	0.00	
473250039	11121 WEBER AVE	87.50	87.50	9.00	9.00	0.00	0.00	0.00	0.00	0.00	0.00	0.00	0.00	
473250042		87.50	87.50	9.00	9.00	0.00	0.00	0.00	0.00	0.00	0.00	0.00	0.00	
473250043	11115 BONNIE VIEW AVE	87.50	87.50	9.00	9.00	0.00	0.00	0.00	0.00	0.00	0.00	0.00	0.00	
473250046	28360 LOCUST AVE	87.50	87.50	9.00	9.00	0.00	0.00	0.00	0.00	0.00	0.00	0.00	0.00	
473250047	28330 LOCUST AVE	87.50	87.50	9.00	9.00	0.00	0.00	0.00	0.00	0.00	0.00	0.00	0.00	
473250048	28351 BLACK OAK ST	87.50	87.50	9.00	9.00	0.00	0.00	0.00	0.00	0.00	0.00	0.00	0.00	
473250049	28389 BLACK OAK ST	87.50	87.50	9.00	9.00	0.00	0.00	0.00	0.00	0.00	0.00	0.00	0.00	
473250050		87.50	87.50	9.00	9.00	0.00	0.00	0.00	0.00	0.00	0.00	0.00	0.00	
473250051		87.50	87.50	9.00	9.00	0.00	0.00	0.00	0.00	0.00	0.00	0.00	0.00	
473250052	28360 BLACK OAK ST	87.50	87.50	9.00	9.00	0.00	0.00	0.00	0.00	0.00	0.00	0.00	0.00	
473250053	28390 BLACK OAK ST	87.50	87.50	9.00	9.00	0.00	0.00	0.00	0.00	0.00	0.00	0.00	0.00	
473250057	11177 QUINCY ST	87.50	87.50	9.00	9.00	0.00	0.00	0.00	0.00	0.00	0.00	0.00	0.00	
473250059	11233 QUINCY ST	87.50	87.50	9.00	9.00	0.00	0.00	0.00	0.00	0.00	0.00	0.00	0.00	
473260001	11185 RAYMOND RD	87.50	87.50	9.00	9.00	0.00	0.00	0.00	0.00	0.00	0.00	0.00	0.00	
473260002	11165 RAYMOND RD	87.50	87.50	9.00	9.00	0.00	0.00	0.00	0.00	0.00	0.00	0.00	0.00	
473260003	11141 RAYMOND RD	87.50	87.50	9.00	9.00	0.00	0.00	0.00	0.00	0.00	0.00	0.00	0.00	
473260004	11117 RAYMOND RD	87.50	87.50	9.00	9.00	0.00	0.00	0.00	0.00	0.00	0.00	0.00	0.00	
473260005	11093 RAYMOND RD	87.50	87.50	9.00	9.00	0.00	0.00	0.00	0.00	0.00	0.00	0.00	0.00	
473260006	11073 RAYMOND RD	87.50	87.50	9.00	9.00	0.00	0.00	0.00	0.00	0.00	0.00	0.00	0.00	
473260007	11067 RAYMOND RD	87.50	87.50	9.00	9.00	0.00	0.00	0.00	0.00	0.00	0.00	0.00	0.00	
473260008	11070 RAYMOND RD	87.50	87.50	9.00	9.00	0.00	0.00	0.00	0.00	0.00	0.00	0.00	0.00	

MORENO VALLEY COMMUNITY SERVICES DISTRICT
FISCAL YEAR 2015/16 MAXIMUM AND APPLIED PARCEL TAXES/CHARGES

ASSESSOR'S PARCEL NUMBER	SITUS ADDRESS	ZONE A		ZONE C		ZONE D		ZONE E		ZONE M		ZONE S		TRACT NUMBER
		MAXIMUM	APPLIED	MAXIMUM	APPLIED	MAXIMUM	APPLIED	MAXIMUM	APPLIED	MAXIMUM	APPLIED	MAXIMUM	APPLIED	
473260009	11088 RAYMOND RD	87.50	87.50	9.00	9.00	0.00	0.00	0.00	0.00	0.00	0.00	0.00	0.00	
473260010	11110 RAYMOND RD	87.50	87.50	9.00	9.00	0.00	0.00	0.00	0.00	0.00	0.00	0.00	0.00	
473260011	11136 RAYMOND RD	87.50	87.50	9.00	9.00	0.00	0.00	0.00	0.00	0.00	0.00	0.00	0.00	
473260012	11160 RAYMOND RD	87.50	87.50	9.00	9.00	0.00	0.00	0.00	0.00	0.00	0.00	0.00	0.00	
473260013	11180 RAYMOND RD	87.50	87.50	9.00	9.00	0.00	0.00	0.00	0.00	0.00	0.00	0.00	0.00	
473260014	11206 RAYMOND RD	87.50	87.50	9.00	9.00	0.00	0.00	0.00	0.00	0.00	0.00	0.00	0.00	
473260015	11230 RAYMOND RD	87.50	87.50	9.00	9.00	0.00	0.00	0.00	0.00	0.00	0.00	0.00	0.00	
473261001	11225 RAYMOND RD	87.50	87.50	9.00	9.00	0.00	0.00	0.00	0.00	0.00	0.00	0.00	0.00	
473271001	11385 KNOLL VISTA ST	87.50	87.50	9.00	9.00	0.00	0.00	0.00	0.00	0.00	0.00	0.00	0.00	
473271002	11395 KNOLL VISTA ST	87.50	87.50	9.00	9.00	0.00	0.00	0.00	0.00	0.00	0.00	0.00	0.00	
473271003	11405 KNOLL VISTA ST	87.50	87.50	9.00	9.00	0.00	0.00	0.00	0.00	0.00	0.00	0.00	0.00	
473271004	11415 KNOLL VISTA ST	87.50	87.50	9.00	9.00	0.00	0.00	0.00	0.00	0.00	0.00	0.00	0.00	
473271005	27820 KALMIA AVE	87.50	87.50	9.00	9.00	0.00	0.00	0.00	0.00	0.00	0.00	0.00	0.00	
473271006	11425 KNOLL VISTA ST	87.50	87.50	9.00	9.00	0.00	0.00	0.00	0.00	0.00	0.00	0.00	0.00	
473271007	27850 KALMIA AVE	87.50	87.50	9.00	9.00	0.00	0.00	0.00	0.00	0.00	0.00	0.00	0.00	
473272001	11380 KNOLL VISTA ST	87.50	87.50	9.00	9.00	0.00	0.00	0.00	0.00	0.00	0.00	0.00	0.00	
473272002	11390 KNOLL VISTA ST	87.50	87.50	9.00	9.00	0.00	0.00	0.00	0.00	0.00	0.00	0.00	0.00	
473272003	11400 KNOLL VISTA ST	87.50	87.50	9.00	9.00	0.00	0.00	0.00	0.00	0.00	0.00	0.00	0.00	
473272004	11410 KNOLL VISTA ST	87.50	87.50	9.00	9.00	0.00	0.00	0.00	0.00	0.00	0.00	0.00	0.00	
473272005	27890 KALMIA AVE	87.50	87.50	9.00	9.00	0.00	0.00	0.00	0.00	0.00	0.00	0.00	0.00	
473272006	27910 KALMIA AVE	87.50	87.50	9.00	9.00	0.00	0.00	0.00	0.00	0.00	0.00	0.00	0.00	
473272007	27930 KALMIA AVE	87.50	87.50	9.00	9.00	0.00	0.00	0.00	0.00	0.00	0.00	0.00	0.00	
473272008	27950 KALMIA AVE	87.50	87.50	9.00	9.00	0.00	0.00	0.00	0.00	0.00	0.00	0.00	0.00	
473272009	27970 KALMIA AVE	87.50	87.50	9.00	9.00	0.00	0.00	0.00	0.00	0.00	0.00	0.00	0.00	
473272010	27990 KALMIA AVE	87.50	87.50	9.00	9.00	0.00	0.00	0.00	0.00	0.00	0.00	0.00	0.00	
473272011	11411 PETTIT ST	87.50	87.50	9.00	9.00	0.00	0.00	0.00	0.00	0.00	0.00	0.00	0.00	
473272012	11401 PETTIT ST	87.50	87.50	9.00	9.00	0.00	0.00	0.00	0.00	0.00	0.00	0.00	0.00	
473272013	11391 PETTIT ST	87.50	87.50	9.00	9.00	0.00	0.00	0.00	0.00	0.00	0.00	0.00	0.00	
473272014	11381 PETTIT ST	87.50	87.50	9.00	9.00	0.00	0.00	0.00	0.00	0.00	0.00	0.00	0.00	
473280003	28070 HOBBS WAY	87.50	87.50	9.00	9.00	0.00	0.00	0.00	0.00	0.00	0.00	0.00	0.00	
473280004	11535 DOW ST	87.50	87.50	9.00	9.00	0.00	0.00	0.00	0.00	0.00	0.00	0.00	0.00	
473280006	28075 HOBBS WAY	87.50	87.50	9.00	9.00	0.00	0.00	0.00	0.00	0.00	0.00	0.00	0.00	
473280007	11591 DOW ST	87.50	87.50	9.00	9.00	0.00	0.00	0.00	0.00	0.00	0.00	0.00	0.00	
473280009	11615 DOW ST	87.50	87.50	9.00	9.00	0.00	0.00	0.00	0.00	0.00	0.00	0.00	0.00	
473280011		87.50	87.50	9.00	9.00	0.00	0.00	0.00	0.00	0.00	0.00	0.00	0.00	
473280012		87.50	87.50	9.00	9.00	0.00	0.00	0.00	0.00	0.00	0.00	0.00	0.00	
473280013		87.50	87.50	9.00	9.00	0.00	0.00	0.00	0.00	0.00	0.00	0.00	0.00	

MORENO VALLEY COMMUNITY SERVICES DISTRICT
FISCAL YEAR 2015/16 MAXIMUM AND APPLIED PARCEL TAXES/CHARGES

ASSESSOR'S PARCEL NUMBER	SITUS ADDRESS	ZONE A		ZONE C		ZONE D		ZONE E		ZONE M		ZONE S		TRACT NUMBER
		MAXIMUM	APPLIED	MAXIMUM	APPLIED	MAXIMUM	APPLIED	MAXIMUM	APPLIED	MAXIMUM	APPLIED	MAXIMUM	APPLIED	
473280014		87.50	87.50	9.00	9.00	0.00	0.00	0.00	0.00	0.00	0.00	0.00	0.00	
473280015		87.50	87.50	9.00	9.00	0.00	0.00	0.00	0.00	0.00	0.00	0.00	0.00	
473280016		87.50	87.50	9.00	9.00	0.00	0.00	0.00	0.00	0.00	0.00	0.00	0.00	
473280017	28221 KALMIA AVE	87.50	87.50	9.00	9.00	0.00	0.00	0.00	0.00	0.00	0.00	0.00	0.00	
473280018		87.50	87.50	9.00	9.00	0.00	0.00	0.00	0.00	0.00	0.00	0.00	0.00	
473280019		87.50	87.50	9.00	9.00	0.00	0.00	0.00	0.00	0.00	0.00	0.00	0.00	
473280020	28221 KALMIA AVE	87.50	87.50	9.00	9.00	0.00	0.00	0.00	0.00	0.00	0.00	0.00	0.00	
473280021	11620 PETTIT ST	87.50	87.50	9.00	9.00	0.00	0.00	0.00	0.00	0.00	0.00	0.00	0.00	
473280023	28055 HOBBS WAY	87.50	87.50	9.00	9.00	0.00	0.00	0.00	0.00	0.00	0.00	0.00	0.00	
473280024	28040 KALMIA AVE	87.50	87.50	9.00	9.00	0.00	0.00	0.00	0.00	0.00	0.00	0.00	0.00	
473280025	11525 DOW ST	87.50	87.50	9.00	9.00	0.00	0.00	0.00	0.00	0.00	0.00	0.00	0.00	
473290001	28561 KALMIA AVE	87.50	87.50	9.00	9.00	0.00	0.00	0.00	0.00	0.00	0.00	0.00	0.00	
473290003		87.50	87.50	9.00	9.00	0.00	0.00	0.00	0.00	0.00	0.00	0.00	0.00	
473290004	28701 KALMIA AVE	87.50	87.50	9.00	9.00	0.00	0.00	0.00	0.00	0.00	0.00	0.00	0.00	
473290005	28731 KALMIA AVE	87.50	87.50	9.00	9.00	0.00	0.00	0.00	0.00	0.00	0.00	0.00	0.00	
473290006	28731 KALMIA AVE	87.50	87.50	9.00	9.00	0.00	0.00	0.00	0.00	0.00	0.00	0.00	0.00	
473290007		87.50	87.50	9.00	9.00	0.00	0.00	0.00	0.00	0.00	0.00	0.00	0.00	
473290010	11657 REDLANDS BLV	87.50	87.50	9.00	9.00	0.00	0.00	0.00	0.00	0.00	0.00	0.00	0.00	
473290011		87.50	87.50	9.00	9.00	0.00	0.00	0.00	0.00	0.00	0.00	0.00	0.00	
473290012		87.50	87.50	9.00	9.00	0.00	0.00	0.00	0.00	0.00	0.00	0.00	0.00	
473290013		87.50	87.50	9.00	9.00	0.00	0.00	0.00	0.00	0.00	0.00	0.00	0.00	
473290014		87.50	87.50	9.00	9.00	0.00	0.00	0.00	0.00	0.00	0.00	0.00	0.00	
473290015		87.50	87.50	9.00	9.00	0.00	0.00	0.00	0.00	0.00	0.00	0.00	0.00	
473290017	28581 KALMIA AVE	87.50	87.50	9.00	9.00	0.00	0.00	0.00	0.00	0.00	0.00	0.00	0.00	
473290018	28541 KALMIA AVE	87.50	87.50	9.00	9.00	0.00	0.00	0.00	0.00	0.00	0.00	0.00	0.00	
473290019		87.50	87.50	9.00	9.00	0.00	0.00	0.00	0.00	0.00	0.00	0.00	0.00	
473290026		87.50	87.50	9.00	9.00	0.00	0.00	0.00	0.00	0.00	0.00	0.00	0.00	
473290028	11557 REDLANDS BLV	87.50	87.50	9.00	9.00	0.00	0.00	0.00	0.00	0.00	0.00	0.00	0.00	
473300001		87.50	87.50	9.00	9.00	0.00	0.00	0.00	0.00	0.00	0.00	0.00	0.00	
473300002		87.50	87.50	9.00	9.00	531.11	0.00	0.00	0.00	0.00	0.00	0.00	0.00	33962
473300003		87.50	87.50	9.00	9.00	0.00	0.00	0.00	0.00	0.00	0.00	0.00	0.00	
473300004		87.50	87.50	9.00	9.00	0.00	0.00	0.00	0.00	0.00	0.00	0.00	0.00	
473300005		87.50	87.50	9.00	9.00	0.00	0.00	0.00	0.00	0.00	0.00	0.00	0.00	
473300008		87.50	87.50	9.00	9.00	0.00	0.00	0.00	0.00	0.00	0.00	0.00	0.00	
473300009		87.50	87.50	9.00	9.00	531.11	0.00	0.00	0.00	0.00	0.00	0.00	0.00	33962
473300010		87.50	87.50	9.00	9.00	0.00	0.00	0.00	0.00	0.00	0.00	0.00	0.00	
473300015	11960 PETTIT ST	87.50	87.50	9.00	9.00	0.00	0.00	0.00	0.00	0.00	0.00	0.00	0.00	

MORENO VALLEY COMMUNITY SERVICES DISTRICT
FISCAL YEAR 2015/16 MAXIMUM AND APPLIED PARCEL TAXES/CHARGES

ASSESSOR'S PARCEL NUMBER	SITUS ADDRESS	ZONE A		ZONE C		ZONE D		ZONE E		ZONE M		ZONE S		TRACT NUMBER
		MAXIMUM	APPLIED	MAXIMUM	APPLIED	MAXIMUM	APPLIED	MAXIMUM	APPLIED	MAXIMUM	APPLIED	MAXIMUM	APPLIED	
473310001		87.50	87.50	9.00	9.00	0.00	0.00	0.00	0.00	0.00	0.00	0.00	0.00	30998
473310005	11823 REDLANDS BLV	87.50	87.50	9.00	9.00	0.00	0.00	0.00	0.00	0.00	0.00	0.00	0.00	
473310010	28891 GRELCK DR	87.50	87.50	9.00	9.00	0.00	0.00	0.00	0.00	0.00	0.00	0.00	0.00	
473310011	11935 REDLANDS BLV	87.50	87.50	9.00	9.00	0.00	0.00	0.00	0.00	0.00	0.00	0.00	0.00	
473310013		87.50	87.50	9.00	9.00	0.00	0.00	0.00	0.00	0.00	0.00	0.00	0.00	
473310014	28920 IRONWOOD AVE	87.50	87.50	9.00	9.00	0.00	0.00	0.00	0.00	0.00	0.00	0.00	0.00	
473310015	28940 IRONWOOD AVE	87.50	87.50	9.00	9.00	0.00	0.00	0.00	0.00	0.00	0.00	0.00	0.00	
473310016		87.50	87.50	9.00	9.00	0.00	0.00	0.00	0.00	0.00	0.00	0.00	0.00	
473310017	28900 IRONWOOD AVE	87.50	87.50	9.00	9.00	0.00	0.00	0.00	0.00	0.00	0.00	0.00	0.00	
473310018	11810 HICKENLOOPER CT	87.50	87.50	9.00	9.00	0.00	0.00	0.00	0.00	0.00	0.00	0.00	0.00	
473310019	28920 GRELCK DR	87.50	87.50	9.00	9.00	0.00	0.00	0.00	0.00	0.00	0.00	0.00	0.00	
473310020	28889 JUNIPER AVE	87.50	87.50	9.00	9.00	0.00	0.00	0.00	0.00	0.00	0.00	0.00	0.00	
473310021	28945 JUNIPER AVE	87.50	87.50	9.00	9.00	0.00	0.00	0.00	0.00	0.00	0.00	0.00	0.00	
473310022	11817 REDLANDS BLV	87.50	87.50	9.00	9.00	0.00	0.00	0.00	0.00	0.00	0.00	0.00	0.00	
473310023	28880 GRELCK DR	87.50	87.50	9.00	9.00	0.00	0.00	0.00	0.00	0.00	0.00	0.00	0.00	
473310024	11813 HICKENLOOPER CT	87.50	87.50	9.00	9.00	0.00	0.00	0.00	0.00	0.00	0.00	0.00	0.00	
473310025	28900 GRELCK DR	87.50	87.50	9.00	9.00	0.00	0.00	0.00	0.00	0.00	0.00	0.00	0.00	
473340001	11247 BONNIE VIEW AVE	87.50	87.50	9.00	9.00	0.00	0.00	0.00	0.00	0.00	0.00	0.00	0.00	
473340002	11231 BONNIE VIEW AVE	87.50	87.50	9.00	9.00	0.00	0.00	0.00	0.00	0.00	0.00	0.00	0.00	
473340003	11215 BONNIE VIEW AVE	87.50	87.50	9.00	9.00	0.00	0.00	0.00	0.00	0.00	0.00	0.00	0.00	
473340004	11197 BONNIE VIEW AVE	87.50	87.50	9.00	9.00	0.00	0.00	0.00	0.00	0.00	0.00	0.00	0.00	
473340005	11181 BONNIE VIEW AVE	87.50	87.50	9.00	9.00	0.00	0.00	0.00	0.00	0.00	0.00	0.00	0.00	
473340006	11165 BONNIE VIEW AVE	87.50	87.50	9.00	9.00	0.00	0.00	0.00	0.00	0.00	0.00	0.00	0.00	
473340007	11166 BONNIE VIEW AVE	87.50	87.50	9.00	9.00	0.00	0.00	0.00	0.00	0.00	0.00	0.00	0.00	
473340008	11182 BONNIE VIEW AVE	87.50	87.50	9.00	9.00	0.00	0.00	0.00	0.00	0.00	0.00	0.00	0.00	
473340009	11200 BONNIE VIEW AVE	87.50	87.50	9.00	9.00	0.00	0.00	0.00	0.00	0.00	0.00	0.00	0.00	
473340010	11216 BONNIE VIEW AVE	87.50	87.50	9.00	9.00	0.00	0.00	0.00	0.00	0.00	0.00	0.00	0.00	
473340011	11232 BONNIE VIEW AVE	87.50	87.50	9.00	9.00	0.00	0.00	0.00	0.00	0.00	0.00	0.00	0.00	
473340012	11248 BONNIE VIEW AVE	87.50	87.50	9.00	9.00	0.00	0.00	0.00	0.00	0.00	0.00	0.00	0.00	
473351001	11109 TWILIGHT WAY	87.50	87.50	9.00	9.00	370.92	370.92	0.00	0.00	0.00	0.00	0.00	0.00	17334
473351002	11083 TWILIGHT WAY	87.50	87.50	9.00	9.00	370.92	370.92	0.00	0.00	0.00	0.00	0.00	0.00	17334
473351003	11057 TWILIGHT WAY	87.50	87.50	9.00	9.00	370.92	370.92	0.00	0.00	0.00	0.00	0.00	0.00	17334
473351005	28611 MANZANITA AVE	87.50	87.50	9.00	9.00	370.92	370.92	0.00	0.00	0.00	0.00	0.00	0.00	17334
473351008	28663 MANZANITA AVE	87.50	87.50	9.00	9.00	370.92	370.92	0.00	0.00	0.00	0.00	0.00	0.00	17334
473351010	11056 TWILIGHT WAY	87.50	87.50	9.00	9.00	370.92	370.92	0.00	0.00	0.00	0.00	0.00	0.00	17334
473351011	11082 TWILIGHT WAY	87.50	87.50	9.00	9.00	370.92	370.92	0.00	0.00	0.00	0.00	0.00	0.00	17334
473351012	11108 TWILIGHT WAY	87.50	87.50	9.00	9.00	370.92	370.92	0.00	0.00	0.00	0.00	0.00	0.00	17334

MORENO VALLEY COMMUNITY SERVICES DISTRICT
FISCAL YEAR 2015/16 MAXIMUM AND APPLIED PARCEL TAXES/CHARGES

ASSESSOR'S PARCEL NUMBER	SITUS ADDRESS	ZONE A		ZONE C		ZONE D		ZONE E		ZONE M		ZONE S		TRACT NUMBER
		MAXIMUM	APPLIED	MAXIMUM	APPLIED	MAXIMUM	APPLIED	MAXIMUM	APPLIED	MAXIMUM	APPLIED	MAXIMUM	APPLIED	
473351013	11109 ALDREN CT	87.50	87.50	9.00	9.00	370.92	370.92	0.00	0.00	0.00	0.00	0.00	0.00	17334
473351014	11083 ALDREN CT	87.50	87.50	9.00	9.00	370.92	370.92	0.00	0.00	0.00	0.00	0.00	0.00	17334
473351015	11057 ALDREN CT	87.50	87.50	9.00	9.00	370.92	370.92	0.00	0.00	0.00	0.00	0.00	0.00	17334
473351016	28689 MANZANITA AVE	87.50	87.50	9.00	9.00	370.92	370.92	0.00	0.00	0.00	0.00	0.00	0.00	17334
473351017	28715 MANZANITA AVE	87.50	87.50	9.00	9.00	370.92	370.92	0.00	0.00	0.00	0.00	0.00	0.00	17334
473351018	28741 MANZANITA AVE	87.50	87.50	9.00	9.00	370.92	370.92	0.00	0.00	0.00	0.00	0.00	0.00	17334
473351019	11030 ALDREN CT	87.50	87.50	9.00	9.00	370.92	370.92	0.00	0.00	0.00	0.00	0.00	0.00	17334
473351020	11056 ALDREN CT	87.50	87.50	9.00	9.00	370.92	370.92	0.00	0.00	0.00	0.00	0.00	0.00	17334
473351021	11082 ALDREN CT	87.50	87.50	9.00	9.00	370.92	370.92	0.00	0.00	0.00	0.00	0.00	0.00	17334
473351022	11108 ALDREN CT	87.50	87.50	9.00	9.00	370.92	370.92	0.00	0.00	0.00	0.00	0.00	0.00	17334
473351033	28637 MANZANITA AVE	87.50	87.50	9.00	9.00	370.92	370.92	0.00	0.00	0.00	0.00	0.00	0.00	17334
473351034	11030 TWILIGHT WAY	87.50	87.50	9.00	9.00	370.92	370.92	0.00	0.00	0.00	0.00	0.00	0.00	17334
473351035	11109 NIGHT SHADOW DR	87.50	87.50	9.00	9.00	370.92	370.92	0.00	0.00	0.00	0.00	0.00	0.00	17334
473351036	11083 NIGHT SHADOW DR	87.50	87.50	9.00	9.00	370.92	370.92	0.00	0.00	0.00	0.00	0.00	0.00	17334
473351037	11057 NIGHT SHADOW DR	87.50	87.50	9.00	9.00	370.92	370.92	0.00	0.00	0.00	0.00	0.00	0.00	17334
473351038	11031 NIGHT SHADOW DR	87.50	87.50	9.00	9.00	370.92	370.92	0.00	0.00	0.00	0.00	0.00	0.00	17334
473351039	11005 NIGHT SHADOW DR	87.50	87.50	9.00	9.00	370.92	370.92	0.00	0.00	0.00	0.00	0.00	0.00	17334
473352001	11004 NIGHT SHADOW DR	87.50	87.50	9.00	9.00	370.92	370.92	0.00	0.00	0.00	0.00	0.00	0.00	17334
473352002	11030 NIGHT SHADOW DR	87.50	87.50	9.00	9.00	370.92	370.92	0.00	0.00	0.00	0.00	0.00	0.00	17334
473352003	11056 NIGHT SHADOW DR	87.50	87.50	9.00	9.00	370.92	370.92	0.00	0.00	0.00	0.00	0.00	0.00	17334
473352004	11082 NIGHT SHADOW DR	87.50	87.50	9.00	9.00	370.92	370.92	0.00	0.00	0.00	0.00	0.00	0.00	17334
473352005	11108 NIGHT SHADOW DR	87.50	87.50	9.00	9.00	370.92	370.92	0.00	0.00	0.00	0.00	0.00	0.00	17334
473361007	11134 ALDREN CT	87.50	87.50	9.00	9.00	370.92	370.92	0.00	0.00	0.00	0.00	0.00	0.00	17334
473361008	11160 ALDREN CT	87.50	87.50	9.00	9.00	370.92	370.92	0.00	0.00	0.00	0.00	0.00	0.00	17334
473361009	11186 ALDREN CT	87.50	87.50	9.00	9.00	370.92	370.92	0.00	0.00	0.00	0.00	0.00	0.00	17334
473361010	11135 NIGHT SHADOW DR	87.50	87.50	9.00	9.00	370.92	370.92	0.00	0.00	0.00	0.00	0.00	0.00	17334
473361011	11161 NIGHT SHADOW DR	87.50	87.50	9.00	9.00	370.92	370.92	0.00	0.00	0.00	0.00	0.00	0.00	17334
473361012	11187 NIGHT SHADOW DR	87.50	87.50	9.00	9.00	370.92	370.92	0.00	0.00	0.00	0.00	0.00	0.00	17334
473362001	11135 ALDREN CT	87.50	87.50	9.00	9.00	370.92	370.92	0.00	0.00	0.00	0.00	0.00	0.00	17334
473362002	11161 ALDREN CT	87.50	87.50	9.00	9.00	370.92	370.92	0.00	0.00	0.00	0.00	0.00	0.00	17334
473362003	11187 ALDREN CT	87.50	87.50	9.00	9.00	370.92	370.92	0.00	0.00	0.00	0.00	0.00	0.00	17334
473362004	11186 TWILIGHT WAY	87.50	87.50	9.00	9.00	370.92	370.92	0.00	0.00	0.00	0.00	0.00	0.00	17334
473362005	11160 TWILIGHT WAY	87.50	87.50	9.00	9.00	370.92	370.92	0.00	0.00	0.00	0.00	0.00	0.00	17334
473362006	11134 TWILIGHT WAY	87.50	87.50	9.00	9.00	370.92	370.92	0.00	0.00	0.00	0.00	0.00	0.00	17334
473363003	11161 TWILIGHT WAY	87.50	87.50	9.00	9.00	370.92	370.92	0.00	0.00	0.00	0.00	0.00	0.00	17334
473363004	11187 TWILIGHT WAY	87.50	87.50	9.00	9.00	370.92	370.92	0.00	0.00	0.00	0.00	0.00	0.00	17334
473363005	11203 TWILIGHT WAY	87.50	87.50	9.00	9.00	370.92	370.92	0.00	0.00	0.00	0.00	0.00	0.00	17334

MORENO VALLEY COMMUNITY SERVICES DISTRICT
FISCAL YEAR 2015/16 MAXIMUM AND APPLIED PARCEL TAXES/CHARGES

ASSESSOR'S PARCEL NUMBER	SITUS ADDRESS	ZONE A		ZONE C		ZONE D		ZONE E		ZONE M		ZONE S		TRACT NUMBER
		MAXIMUM	APPLIED	MAXIMUM	APPLIED	MAXIMUM	APPLIED	MAXIMUM	APPLIED	MAXIMUM	APPLIED	MAXIMUM	APPLIED	
473363006	11229 TWILIGHT WAY	87.50	87.50	9.00	9.00	370.92	370.92	0.00	0.00	0.00	0.00	0.00	0.00	17334
473363007	11135 TWILIGHT WAY	87.50	87.50	9.00	9.00	370.92	370.92	0.00	0.00	0.00	0.00	0.00	0.00	17334
473364001	28793 MARK RD	87.50	87.50	9.00	9.00	370.92	370.92	0.00	0.00	0.00	0.00	0.00	0.00	17334
473364002	28767 MARK RD	87.50	87.50	9.00	9.00	370.92	370.92	0.00	0.00	0.00	0.00	0.00	0.00	17334
473364005	28715 MARK RD	87.50	87.50	9.00	9.00	370.92	370.92	0.00	0.00	0.00	0.00	0.00	0.00	17334
473364006	28689 MARK RD	87.50	87.50	9.00	9.00	370.92	370.92	0.00	0.00	0.00	0.00	0.00	0.00	17334
473364007	28663 MARK RD	87.50	87.50	9.00	9.00	370.92	370.92	0.00	0.00	0.00	0.00	0.00	0.00	17334
473364008	28637 MARK RD	87.50	87.50	9.00	9.00	370.92	370.92	0.00	0.00	0.00	0.00	0.00	0.00	17334
473364009	28741 MARK RD	87.50	87.50	9.00	9.00	370.92	370.92	0.00	0.00	0.00	0.00	0.00	0.00	17334
473365001	11134 NIGHT SHADOW DR	87.50	87.50	9.00	9.00	370.92	370.92	0.00	0.00	0.00	0.00	0.00	0.00	17334
473365002	11160 NIGHT SHADOW DR	87.50	87.50	9.00	9.00	370.92	370.92	0.00	0.00	0.00	0.00	0.00	0.00	17334
473365003	11186 NIGHT SHADOW DR	87.50	87.50	9.00	9.00	370.92	370.92	0.00	0.00	0.00	0.00	0.00	0.00	17334
473371001	27759 KALMIA AVE	87.50	87.50	9.00	9.00	0.00	0.00	0.00	0.00	0.00	0.00	0.00	0.00	
473371002	27783 KALMIA AVE	87.50	87.50	9.00	9.00	0.00	0.00	0.00	0.00	0.00	0.00	0.00	0.00	
473371003	27807 KALMIA AVE	87.50	87.50	9.00	9.00	0.00	0.00	0.00	0.00	0.00	0.00	0.00	0.00	
473371004	27831 KALMIA AVE	87.50	87.50	9.00	9.00	0.00	0.00	0.00	0.00	0.00	0.00	0.00	0.00	
473371005	27855 KALMIA AVE	87.50	87.50	9.00	9.00	0.00	0.00	0.00	0.00	0.00	0.00	0.00	0.00	
473371006	11541 VALLE LINDO	87.50	87.50	9.00	9.00	0.00	0.00	0.00	0.00	0.00	0.00	0.00	0.00	
473371007	11559 VALLE LINDO	87.50	87.50	9.00	9.00	0.00	0.00	0.00	0.00	0.00	0.00	0.00	0.00	
473371008	11577 VALLE LINDO	87.50	87.50	9.00	9.00	0.00	0.00	0.00	0.00	0.00	0.00	0.00	0.00	
473371009	11595 VALLE LINDO	87.50	87.50	9.00	9.00	0.00	0.00	0.00	0.00	0.00	0.00	0.00	0.00	
473371010	11623 VALLE LINDO	87.50	87.50	9.00	9.00	0.00	0.00	0.00	0.00	0.00	0.00	0.00	0.00	
473371011	11641 VALLE LINDO	87.50	87.50	9.00	9.00	0.00	0.00	0.00	0.00	0.00	0.00	0.00	0.00	
473371012	11659 VALLE LINDO	87.50	87.50	9.00	9.00	0.00	0.00	0.00	0.00	0.00	0.00	0.00	0.00	
473372001	11644 VALLE LINDO	87.50	87.50	9.00	9.00	0.00	0.00	0.00	0.00	0.00	0.00	0.00	0.00	
473372002	11622 VALLE LINDO	87.50	87.50	9.00	9.00	0.00	0.00	0.00	0.00	0.00	0.00	0.00	0.00	
473372003	11582 VALLE LINDO	87.50	87.50	9.00	9.00	0.00	0.00	0.00	0.00	0.00	0.00	0.00	0.00	
473372004	11551 KNOLL VISTA ST	87.50	87.50	9.00	9.00	0.00	0.00	0.00	0.00	0.00	0.00	0.00	0.00	
473372005	11577 KNOLL VISTA ST	87.50	87.50	9.00	9.00	0.00	0.00	0.00	0.00	0.00	0.00	0.00	0.00	
473372006	11603 KNOLL VISTA ST	87.50	87.50	9.00	9.00	0.00	0.00	0.00	0.00	0.00	0.00	0.00	0.00	
473372007	11629 KNOLL VISTA ST	87.50	87.50	9.00	9.00	0.00	0.00	0.00	0.00	0.00	0.00	0.00	0.00	
473372008	11629 VIA COLINA	87.50	87.50	9.00	9.00	0.00	0.00	0.00	0.00	0.00	0.00	0.00	0.00	
473373001	27877 KALMIA AVE	87.50	87.50	9.00	9.00	0.00	0.00	0.00	0.00	0.00	0.00	0.00	0.00	
473373002	27903 KALMIA AVE	87.50	87.50	9.00	9.00	0.00	0.00	0.00	0.00	0.00	0.00	0.00	0.00	
473373003	27927 KALMIA AVE	87.50	87.50	9.00	9.00	0.00	0.00	0.00	0.00	0.00	0.00	0.00	0.00	
473373004	27951 KALMIA AVE	87.50	87.50	9.00	9.00	0.00	0.00	0.00	0.00	0.00	0.00	0.00	0.00	
473373005	27975 KALMIA AVE	87.50	87.50	9.00	9.00	0.00	0.00	0.00	0.00	0.00	0.00	0.00	0.00	

MORENO VALLEY COMMUNITY SERVICES DISTRICT
FISCAL YEAR 2015/16 MAXIMUM AND APPLIED PARCEL TAXES/CHARGES

ASSESSOR'S PARCEL NUMBER	SITUS ADDRESS	ZONE A		ZONE C		ZONE D		ZONE E		ZONE M		ZONE S		TRACT NUMBER
		MAXIMUM	APPLIED	MAXIMUM	APPLIED	MAXIMUM	APPLIED	MAXIMUM	APPLIED	MAXIMUM	APPLIED	MAXIMUM	APPLIED	
473373006	27999 KALMIA AVE	87.50	87.50	9.00	9.00	0.00	0.00	0.00	0.00	0.00	0.00	0.00	0.00	
473373007	11551 PETTIT ST	87.50	87.50	9.00	9.00	0.00	0.00	0.00	0.00	0.00	0.00	0.00	0.00	
473373008	11579 PETTIT ST	87.50	87.50	9.00	9.00	0.00	0.00	0.00	0.00	0.00	0.00	0.00	0.00	
473373009	11607 PETTIT ST	87.50	87.50	9.00	9.00	0.00	0.00	0.00	0.00	0.00	0.00	0.00	0.00	
473373010	27951 VIA CONTENTA	87.50	87.50	9.00	9.00	0.00	0.00	0.00	0.00	0.00	0.00	0.00	0.00	
473373011	27952 VIA CONTENTA	87.50	87.50	9.00	9.00	0.00	0.00	0.00	0.00	0.00	0.00	0.00	0.00	
473373012	27928 VIA CONTENTA	87.50	87.50	9.00	9.00	0.00	0.00	0.00	0.00	0.00	0.00	0.00	0.00	
473373013	11540 KNOLL VISTA ST	87.50	87.50	9.00	9.00	0.00	0.00	0.00	0.00	0.00	0.00	0.00	0.00	
473373014	11566 KNOLL VISTA ST	87.50	87.50	9.00	9.00	0.00	0.00	0.00	0.00	0.00	0.00	0.00	0.00	
473373015	11592 KNOLL VISTA ST	87.50	87.50	9.00	9.00	0.00	0.00	0.00	0.00	0.00	0.00	0.00	0.00	
473373016	11618 KNOLL VISTA ST	87.50	87.50	9.00	9.00	0.00	0.00	0.00	0.00	0.00	0.00	0.00	0.00	
473381001	11677 VALLE LINDO	87.50	87.50	9.00	9.00	0.00	0.00	0.00	0.00	0.00	0.00	0.00	0.00	
473381002	11695 VALLE LINDO	87.50	87.50	9.00	9.00	0.00	0.00	0.00	0.00	0.00	0.00	0.00	0.00	
473381003	11713 VALLE LINDO	87.50	87.50	9.00	9.00	0.00	0.00	0.00	0.00	0.00	0.00	0.00	0.00	
473381004	11731 VALLE LINDO	87.50	87.50	9.00	9.00	0.00	0.00	0.00	0.00	0.00	0.00	0.00	0.00	
473381005	11749 VALLE LINDO	87.50	87.50	9.00	9.00	0.00	0.00	0.00	0.00	0.00	0.00	0.00	0.00	
473382001	11670 VALLE LINDO	87.50	87.50	9.00	9.00	0.00	0.00	0.00	0.00	0.00	0.00	0.00	0.00	
473382002	11696 VALLE LINDO	87.50	87.50	9.00	9.00	0.00	0.00	0.00	0.00	0.00	0.00	0.00	0.00	
473382003	11722 VALLE LINDO	87.50	87.50	9.00	9.00	0.00	0.00	0.00	0.00	0.00	0.00	0.00	0.00	
473382004	11748 VALLE LINDO	87.50	87.50	9.00	9.00	0.00	0.00	0.00	0.00	0.00	0.00	0.00	0.00	
473382005	11749 VIA COLINA	87.50	87.50	9.00	9.00	0.00	0.00	0.00	0.00	0.00	0.00	0.00	0.00	
473382006	11719 VALLE COLINA	87.50	87.50	9.00	9.00	0.00	0.00	0.00	0.00	0.00	0.00	0.00	0.00	
473382007	11691 VIA COLINA	87.50	87.50	9.00	9.00	0.00	0.00	0.00	0.00	0.00	0.00	0.00	0.00	
473382008	11663 VIA COLINA	87.50	87.50	9.00	9.00	0.00	0.00	0.00	0.00	0.00	0.00	0.00	0.00	
473383001	11696 VIA COLINA	87.50	87.50	9.00	9.00	0.00	0.00	0.00	0.00	0.00	0.00	0.00	0.00	
473383002	11722 VIA COLINA	87.50	87.50	9.00	9.00	0.00	0.00	0.00	0.00	0.00	0.00	0.00	0.00	
473383003	11748 VIA COLINA	87.50	87.50	9.00	9.00	0.00	0.00	0.00	0.00	0.00	0.00	0.00	0.00	
473383004	11747 KNOLL VISTA ST	87.50	87.50	9.00	9.00	0.00	0.00	0.00	0.00	0.00	0.00	0.00	0.00	
473383005	11719 KNOLL VISTA ST	87.50	87.50	9.00	9.00	0.00	0.00	0.00	0.00	0.00	0.00	0.00	0.00	
473383006	11691 KNOLL VISTA ST	87.50	87.50	9.00	9.00	0.00	0.00	0.00	0.00	0.00	0.00	0.00	0.00	
473383007	11663 KNOLL VISTA ST	87.50	87.50	9.00	9.00	0.00	0.00	0.00	0.00	0.00	0.00	0.00	0.00	
473384001	11644 KNOLL VISTA ST	87.50	87.50	9.00	9.00	0.00	0.00	0.00	0.00	0.00	0.00	0.00	0.00	
473384002	11670 KNOLL VISTA ST	87.50	87.50	9.00	9.00	0.00	0.00	0.00	0.00	0.00	0.00	0.00	0.00	
473384003	11696 KNOLL VISTA ST	87.50	87.50	9.00	9.00	0.00	0.00	0.00	0.00	0.00	0.00	0.00	0.00	
473384004	11722 KNOLL VISTA ST	87.50	87.50	9.00	9.00	0.00	0.00	0.00	0.00	0.00	0.00	0.00	0.00	
473384005	11748 KNOLL VISTA ST	87.50	87.50	9.00	9.00	0.00	0.00	0.00	0.00	0.00	0.00	0.00	0.00	
473384006	11747 PETTIT ST	87.50	87.50	9.00	9.00	0.00	0.00	0.00	0.00	0.00	0.00	0.00	0.00	

MORENO VALLEY COMMUNITY SERVICES DISTRICT
FISCAL YEAR 2015/16 MAXIMUM AND APPLIED PARCEL TAXES/CHARGES

ASSESSOR'S PARCEL NUMBER	SITUS ADDRESS	ZONE A		ZONE C		ZONE D		ZONE E		ZONE M		ZONE S		TRACT NUMBER
		MAXIMUM	APPLIED	MAXIMUM	APPLIED	MAXIMUM	APPLIED	MAXIMUM	APPLIED	MAXIMUM	APPLIED	MAXIMUM	APPLIED	
473384007	11719 PETTIT ST	87.50	87.50	9.00	9.00	0.00	0.00	0.00	0.00	0.00	0.00	0.00	0.00	
473384008	11691 PETTIT ST	87.50	87.50	9.00	9.00	0.00	0.00	0.00	0.00	0.00	0.00	0.00	0.00	
473384009	11663 PETTIT ST	87.50	87.50	9.00	9.00	0.00	0.00	0.00	0.00	0.00	0.00	0.00	0.00	
473384010	11635 PETTIT ST	87.50	87.50	9.00	9.00	0.00	0.00	0.00	0.00	0.00	0.00	0.00	0.00	
473391001	11285 QUINCY ST	87.50	87.50	9.00	9.00	0.00	0.00	0.00	0.00	0.00	0.00	0.00	0.00	
473391002	11305 QUINCY ST	87.50	87.50	9.00	9.00	0.00	0.00	0.00	0.00	0.00	0.00	0.00	0.00	
473391003	11325 QUINCY ST	87.50	87.50	9.00	9.00	0.00	0.00	0.00	0.00	0.00	0.00	0.00	0.00	
473391004	11345 QUINCY ST	87.50	87.50	9.00	9.00	0.00	0.00	0.00	0.00	0.00	0.00	0.00	0.00	
473391005	11365 QUINCY ST	87.50	87.50	9.00	9.00	0.00	0.00	0.00	0.00	0.00	0.00	0.00	0.00	
473391006	11385 QUINCY ST	87.50	87.50	9.00	9.00	0.00	0.00	0.00	0.00	0.00	0.00	0.00	0.00	
473391007	11405 QUINCY ST	87.50	87.50	9.00	9.00	0.00	0.00	0.00	0.00	0.00	0.00	0.00	0.00	
473391008	11425 QUINCY ST	87.50	87.50	9.00	9.00	0.00	0.00	0.00	0.00	0.00	0.00	0.00	0.00	
473391009	11445 QUINCY ST	87.50	87.50	9.00	9.00	0.00	0.00	0.00	0.00	0.00	0.00	0.00	0.00	
473391010	11465 QUINCY ST	87.50	87.50	9.00	9.00	0.00	0.00	0.00	0.00	0.00	0.00	0.00	0.00	
473391011	11485 QUINCY ST	87.50	87.50	9.00	9.00	0.00	0.00	0.00	0.00	0.00	0.00	0.00	0.00	
473391012	11488 LADD AVE	87.50	87.50	9.00	9.00	0.00	0.00	0.00	0.00	0.00	0.00	0.00	0.00	
473391013	11466 LADD AVE	87.50	87.50	9.00	9.00	0.00	0.00	0.00	0.00	0.00	0.00	0.00	0.00	
473391014	11444 LADD AVE	87.50	87.50	9.00	9.00	0.00	0.00	0.00	0.00	0.00	0.00	0.00	0.00	
473391015	11422 LADD AVE	87.50	87.50	9.00	9.00	0.00	0.00	0.00	0.00	0.00	0.00	0.00	0.00	
473391016	11400 LADD AVE	87.50	87.50	9.00	9.00	0.00	0.00	0.00	0.00	0.00	0.00	0.00	0.00	
473391017	11378 LADD AVE	87.50	87.50	9.00	9.00	0.00	0.00	0.00	0.00	0.00	0.00	0.00	0.00	
473391018	11356 LADD AVE	87.50	87.50	9.00	9.00	0.00	0.00	0.00	0.00	0.00	0.00	0.00	0.00	
473391019	11334 LADD AVE	87.50	87.50	9.00	9.00	0.00	0.00	0.00	0.00	0.00	0.00	0.00	0.00	
473391020	11312 LADD AVE	87.50	87.50	9.00	9.00	0.00	0.00	0.00	0.00	0.00	0.00	0.00	0.00	
473391021	11290 EDMONSON AVE	87.50	87.50	9.00	9.00	0.00	0.00	0.00	0.00	0.00	0.00	0.00	0.00	
473391023	28411 LOCUST AVE	87.50	87.50	9.00	9.00	0.00	0.00	0.00	0.00	0.00	0.00	0.00	0.00	
473391024	28493 LOCUST AVE	87.50	87.50	9.00	9.00	0.00	0.00	0.00	0.00	0.00	0.00	0.00	0.00	
473392001	11353 LADD AVE	87.50	87.50	9.00	9.00	0.00	0.00	0.00	0.00	0.00	0.00	0.00	0.00	
473392002	11377 LADD AVE	87.50	87.50	9.00	9.00	0.00	0.00	0.00	0.00	0.00	0.00	0.00	0.00	
473392003	11399 LADD AVE	87.50	87.50	9.00	9.00	0.00	0.00	0.00	0.00	0.00	0.00	0.00	0.00	
473392004	11421 LADD AVE	87.50	87.50	9.00	9.00	0.00	0.00	0.00	0.00	0.00	0.00	0.00	0.00	
473392005	11443 LADD AVE	87.50	87.50	9.00	9.00	0.00	0.00	0.00	0.00	0.00	0.00	0.00	0.00	
473392006	11465 LADD AVE	87.50	87.50	9.00	9.00	0.00	0.00	0.00	0.00	0.00	0.00	0.00	0.00	
473392007	11487 LADD AVE	87.50	87.50	9.00	9.00	0.00	0.00	0.00	0.00	0.00	0.00	0.00	0.00	
473401001	11291 EDMONSON AVE	87.50	87.50	9.00	9.00	0.00	0.00	0.00	0.00	0.00	0.00	0.00	0.00	
473401002	11313 EDMONSON AVE	87.50	87.50	9.00	9.00	0.00	0.00	0.00	0.00	0.00	0.00	0.00	0.00	
473401003	11335 EDMONSON AVE	87.50	87.50	9.00	9.00	0.00	0.00	0.00	0.00	0.00	0.00	0.00	0.00	

MORENO VALLEY COMMUNITY SERVICES DISTRICT
FISCAL YEAR 2015/16 MAXIMUM AND APPLIED PARCEL TAXES/CHARGES

ASSESSOR'S PARCEL NUMBER	SITUS ADDRESS	ZONE A		ZONE C		ZONE D		ZONE E		ZONE M		ZONE S		TRACT NUMBER
		MAXIMUM	APPLIED	MAXIMUM	APPLIED	MAXIMUM	APPLIED	MAXIMUM	APPLIED	MAXIMUM	APPLIED	MAXIMUM	APPLIED	
473401004	11357 EDMONSON AVE	87.50	87.50	9.00	9.00	0.00	0.00	0.00	0.00	0.00	0.00	0.00	0.00	
473401005	11379 EDMONSON AVE	87.50	87.50	9.00	9.00	0.00	0.00	0.00	0.00	0.00	0.00	0.00	0.00	
473401006	11401 EDMONSON AVE	87.50	87.50	9.00	9.00	0.00	0.00	0.00	0.00	0.00	0.00	0.00	0.00	
473401007	11423 EDMONSON AVE	87.50	87.50	9.00	9.00	0.00	0.00	0.00	0.00	0.00	0.00	0.00	0.00	
473401008	11445 EDMONSON AVE	87.50	87.50	9.00	9.00	0.00	0.00	0.00	0.00	0.00	0.00	0.00	0.00	
473401009	11467 EDMONSON AVE	87.50	87.50	9.00	9.00	0.00	0.00	0.00	0.00	0.00	0.00	0.00	0.00	
473401010	11489 EDMONSON AVE	87.50	87.50	9.00	9.00	0.00	0.00	0.00	0.00	0.00	0.00	0.00	0.00	
473401013	28295 LOCUST AVE	87.50	87.50	9.00	9.00	0.00	0.00	0.00	0.00	0.00	0.00	0.00	0.00	
473401017		87.50	87.50	9.00	9.00	0.00	0.00	0.00	0.00	0.00	0.00	0.00	0.00	
473401018	28361 LOCUST AVE	87.50	87.50	9.00	9.00	0.00	0.00	0.00	0.00	0.00	0.00	0.00	0.00	
473401020	28280 KALMIA AVE	87.50	87.50	9.00	9.00	0.00	0.00	0.00	0.00	0.00	0.00	0.00	0.00	
473401021		87.50	87.50	9.00	9.00	0.00	0.00	0.00	0.00	0.00	0.00	0.00	0.00	
473402001	11488 EDMONSON AVE	87.50	87.50	9.00	9.00	0.00	0.00	0.00	0.00	0.00	0.00	0.00	0.00	
473402002	11466 EDMONSON AVE	87.50	87.50	9.00	9.00	0.00	0.00	0.00	0.00	0.00	0.00	0.00	0.00	
473402003	11444 EDMONSON AVE	87.50	87.50	9.00	9.00	0.00	0.00	0.00	0.00	0.00	0.00	0.00	0.00	
473402004	11422 EDMONSON AVE	87.50	87.50	9.00	9.00	0.00	0.00	0.00	0.00	0.00	0.00	0.00	0.00	
473402005	11400 EDMONSON AVE	87.50	87.50	9.00	9.00	0.00	0.00	0.00	0.00	0.00	0.00	0.00	0.00	
473402006	11378 EDMONSON AVE	87.50	87.50	9.00	9.00	0.00	0.00	0.00	0.00	0.00	0.00	0.00	0.00	
473402007	11356 EDMONSON AVE	87.50	87.50	9.00	9.00	0.00	0.00	0.00	0.00	0.00	0.00	0.00	0.00	
473411001	11318 CROCKER CIR	87.50	87.50	9.00	9.00	0.00	0.00	0.00	0.00	0.00	0.00	0.00	0.00	
473411002	11302 CROCKER CIR	87.50	87.50	9.00	9.00	0.00	0.00	0.00	0.00	0.00	0.00	0.00	0.00	
473411003	11272 CROCKER CIR	87.50	87.50	9.00	9.00	0.00	0.00	0.00	0.00	0.00	0.00	0.00	0.00	
473411004	11271 CROCKER CIR	87.50	87.50	9.00	9.00	0.00	0.00	0.00	0.00	0.00	0.00	0.00	0.00	
473411005	11301 CROCKER CIR	87.50	87.50	9.00	9.00	0.00	0.00	0.00	0.00	0.00	0.00	0.00	0.00	
473411006	11317 CROCKER CIR	87.50	87.50	9.00	9.00	0.00	0.00	0.00	0.00	0.00	0.00	0.00	0.00	
473411007	11316 LINDLEY LN	87.50	87.50	9.00	9.00	0.00	0.00	0.00	0.00	0.00	0.00	0.00	0.00	
473411008	11308 LINDLEY LN	87.50	87.50	9.00	9.00	0.00	0.00	0.00	0.00	0.00	0.00	0.00	0.00	
473411009	11270 LINDLEY LN	87.50	87.50	9.00	9.00	0.00	0.00	0.00	0.00	0.00	0.00	0.00	0.00	
473412001	11269 LINDLEY LN	87.50	87.50	9.00	9.00	0.00	0.00	0.00	0.00	0.00	0.00	0.00	0.00	
473412002	11299 LINDLEY LN	87.50	87.50	9.00	9.00	0.00	0.00	0.00	0.00	0.00	0.00	0.00	0.00	
473412003	11315 LINDLEY LN	87.50	87.50	9.00	9.00	0.00	0.00	0.00	0.00	0.00	0.00	0.00	0.00	
473412004	11316 EVANS CT	87.50	87.50	9.00	9.00	0.00	0.00	0.00	0.00	0.00	0.00	0.00	0.00	
473412005	11308 EVANS CT	87.50	87.50	9.00	9.00	0.00	0.00	0.00	0.00	0.00	0.00	0.00	0.00	
473412006	11270 EVANS CT	87.50	87.50	9.00	9.00	0.00	0.00	0.00	0.00	0.00	0.00	0.00	0.00	
473412007	11269 EVANS CT	87.50	87.50	9.00	9.00	0.00	0.00	0.00	0.00	0.00	0.00	0.00	0.00	
473412008	11299 EVANS CT	87.50	87.50	9.00	9.00	0.00	0.00	0.00	0.00	0.00	0.00	0.00	0.00	
473412009	11315 EVANS CT	87.50	87.50	9.00	9.00	0.00	0.00	0.00	0.00	0.00	0.00	0.00	0.00	

MORENO VALLEY COMMUNITY SERVICES DISTRICT
FISCAL YEAR 2015/16 MAXIMUM AND APPLIED PARCEL TAXES/CHARGES

ASSESSOR'S PARCEL NUMBER	SITUS ADDRESS	ZONE A		ZONE C		ZONE D		ZONE E		ZONE M		ZONE S		TRACT NUMBER
		MAXIMUM	APPLIED	MAXIMUM	APPLIED	MAXIMUM	APPLIED	MAXIMUM	APPLIED	MAXIMUM	APPLIED	MAXIMUM	APPLIED	
473412010	11331 EVANS CT	87.50	87.50	9.00	9.00	0.00	0.00	0.00	0.00	0.00	0.00	0.00	0.00	
473412011	27835 MORREY LN	87.50	87.50	9.00	9.00	0.00	0.00	0.00	0.00	0.00	0.00	0.00	0.00	
473412012	27847 MORREY LN	87.50	87.50	9.00	9.00	0.00	0.00	0.00	0.00	0.00	0.00	0.00	0.00	
473412013	27859 MORREY LN	87.50	87.50	9.00	9.00	0.00	0.00	0.00	0.00	0.00	0.00	0.00	0.00	
473412014	27881 MORREY LN	87.50	87.50	9.00	9.00	0.00	0.00	0.00	0.00	0.00	0.00	0.00	0.00	
473412015	27905 MORREY LN	87.50	87.50	9.00	9.00	0.00	0.00	0.00	0.00	0.00	0.00	0.00	0.00	
473412016	27931 MORREY LN	87.50	87.50	9.00	9.00	0.00	0.00	0.00	0.00	0.00	0.00	0.00	0.00	
473412017	27949 MORREY LN	87.50	87.50	9.00	9.00	0.00	0.00	0.00	0.00	0.00	0.00	0.00	0.00	
473412018	27965 MORREY LN	87.50	87.50	9.00	9.00	0.00	0.00	0.00	0.00	0.00	0.00	0.00	0.00	
473412019	27983 MORREY LN	87.50	87.50	9.00	9.00	0.00	0.00	0.00	0.00	0.00	0.00	0.00	0.00	
474040032		87.50	87.50	9.00	9.00	0.00	0.00	0.00	0.00	0.00	0.00	0.00	0.00	31592
474061001	25118 PICO VISTA WAY	87.50	87.50	9.00	9.00	0.00	0.00	0.00	0.00	0.00	0.00	0.00	0.00	
474061002	25156 PICO VISTA WAY	87.50	87.50	9.00	9.00	0.00	0.00	0.00	0.00	0.00	0.00	0.00	0.00	
474061003	25180 PICO VISTA WAY	87.50	87.50	9.00	9.00	0.00	0.00	0.00	0.00	0.00	0.00	0.00	0.00	
474061004	25200 PICO VISTA WAY	87.50	87.50	9.00	9.00	0.00	0.00	0.00	0.00	0.00	0.00	0.00	0.00	
474061005	25240 PICO VISTA WAY	87.50	87.50	9.00	9.00	0.00	0.00	0.00	0.00	0.00	0.00	0.00	0.00	
474061006	25260 PICO VISTA WAY	87.50	87.50	9.00	9.00	0.00	0.00	0.00	0.00	0.00	0.00	0.00	0.00	
474062001	11200 PERRIS BLV	87.50	87.50	9.00	9.00	0.00	0.00	0.00	0.00	0.00	0.00	0.00	0.00	
474062002	25020 FRAN LOU DR	87.50	87.50	9.00	9.00	0.00	0.00	0.00	0.00	0.00	0.00	0.00	0.00	
474062003	25030 FRAN LOU DR	87.50	87.50	9.00	9.00	0.00	0.00	0.00	0.00	0.00	0.00	0.00	0.00	
474062004	25040 FRAN LOU DR	87.50	87.50	9.00	9.00	0.00	0.00	0.00	0.00	0.00	0.00	0.00	0.00	
474062005	25118 FRAN LOU DR	87.50	87.50	9.00	9.00	0.00	0.00	0.00	0.00	0.00	0.00	0.00	0.00	
474062006		87.50	87.50	9.00	9.00	0.00	0.00	0.00	0.00	0.00	0.00	0.00	0.00	
474062007	11181 LOS OLIVOS ST	87.50	87.50	9.00	9.00	0.00	0.00	0.00	0.00	0.00	0.00	0.00	0.00	
474062008	25089 PICO VISTA WAY	87.50	87.50	9.00	9.00	0.00	0.00	0.00	0.00	0.00	0.00	0.00	0.00	
474063001	25153 PICO VISTA WAY	87.50	87.50	9.00	9.00	0.00	0.00	0.00	0.00	0.00	0.00	0.00	0.00	
474063002	25181 PICO VISTA WAY	87.50	87.50	9.00	9.00	0.00	0.00	0.00	0.00	0.00	0.00	0.00	0.00	
474063003	25201 PICO VISTA WAY	87.50	87.50	9.00	9.00	0.00	0.00	0.00	0.00	0.00	0.00	0.00	0.00	
474063004	25231 PICO VISTA WAY	87.50	87.50	9.00	9.00	0.00	0.00	0.00	0.00	0.00	0.00	0.00	0.00	
474063005	25251 PICO VISTA WAY	87.50	87.50	9.00	9.00	0.00	0.00	0.00	0.00	0.00	0.00	0.00	0.00	
474063006	25250 FRAN LOU DR	87.50	87.50	9.00	9.00	0.00	0.00	0.00	0.00	0.00	0.00	0.00	0.00	
474063007	25230 FRAN LOU DR	87.50	87.50	9.00	9.00	0.00	0.00	0.00	0.00	0.00	0.00	0.00	0.00	
474063008	25200 FRAN LOU DR	87.50	87.50	9.00	9.00	0.00	0.00	0.00	0.00	0.00	0.00	0.00	0.00	
474063009	25180 FRAN LOU DR	87.50	87.50	9.00	9.00	0.00	0.00	0.00	0.00	0.00	0.00	0.00	0.00	
474063010	25156 FRAN LOU DR	87.50	87.50	9.00	9.00	0.00	0.00	0.00	0.00	0.00	0.00	0.00	0.00	
474064002	25021 FRAN LOU DR	87.50	87.50	9.00	9.00	0.00	0.00	0.00	0.00	0.00	0.00	0.00	0.00	
474064003	25031 FRAN LOU DR	87.50	87.50	9.00	9.00	0.00	0.00	0.00	0.00	0.00	0.00	0.00	0.00	

MORENO VALLEY COMMUNITY SERVICES DISTRICT
FISCAL YEAR 2015/16 MAXIMUM AND APPLIED PARCEL TAXES/CHARGES

ASSESSOR'S PARCEL NUMBER	SITUS ADDRESS	ZONE A		ZONE C		ZONE D		ZONE E		ZONE M		ZONE S		TRACT NUMBER
		MAXIMUM	APPLIED	MAXIMUM	APPLIED	MAXIMUM	APPLIED	MAXIMUM	APPLIED	MAXIMUM	APPLIED	MAXIMUM	APPLIED	
474064004	25041 FRAN LOU DR	87.50	87.50	9.00	9.00	0.00	0.00	0.00	0.00	0.00	0.00	0.00	0.00	
474064006		87.50	87.50	9.00	9.00	0.00	0.00	0.00	0.00	0.00	0.00	0.00	0.00	
474064007	25117 FRAN LOU DR	87.50	87.50	9.00	9.00	0.00	0.00	0.00	0.00	0.00	0.00	0.00	0.00	
474064008	25011 FRAN LOU DR	87.50	87.50	9.00	9.00	0.00	0.00	0.00	0.00	0.00	0.00	0.00	0.00	
474065001	25155 FRAN LOU DR	87.50	87.50	9.00	9.00	0.00	0.00	0.00	0.00	0.00	0.00	0.00	0.00	
474065002	25181 FRAN LOU DR	87.50	87.50	9.00	9.00	0.00	0.00	0.00	0.00	0.00	0.00	0.00	0.00	
474065003	25201 FRAN LOU DR	87.50	87.50	9.00	9.00	0.00	0.00	0.00	0.00	0.00	0.00	0.00	0.00	
474065004	25231 FRAN LOU DR	87.50	87.50	9.00	9.00	0.00	0.00	0.00	0.00	0.00	0.00	0.00	0.00	
474065005	25251 FRAN LOU DR	87.50	87.50	9.00	9.00	0.00	0.00	0.00	0.00	0.00	0.00	0.00	0.00	
474071002	25060 JACLYN AVE	87.50	87.50	9.00	9.00	0.00	0.00	0.00	0.00	0.00	0.00	0.00	0.00	
474071003	25080 JACLYN AVE	87.50	87.50	9.00	9.00	0.00	0.00	0.00	0.00	0.00	0.00	0.00	0.00	
474071004	25098 JACLYN AVE	87.50	87.50	9.00	9.00	0.00	0.00	0.00	0.00	0.00	0.00	0.00	0.00	
474071005	25118 JACLYN AVE	87.50	87.50	9.00	9.00	0.00	0.00	0.00	0.00	0.00	0.00	0.00	0.00	
474071006	11010 PERRIS BLV	87.50	87.50	9.00	9.00	0.00	0.00	0.00	0.00	0.00	0.00	0.00	0.00	
474072001	11076 LOS OLIVOS ST	87.50	87.50	9.00	9.00	0.00	0.00	0.00	0.00	0.00	0.00	0.00	0.00	
474072002	25170 JACLYN AVE	87.50	87.50	9.00	9.00	0.00	0.00	0.00	0.00	0.00	0.00	0.00	0.00	
474072005	25190 JACLYN AVE	87.50	87.50	9.00	9.00	0.00	0.00	0.00	0.00	0.00	0.00	0.00	0.00	
474073001	25021 JACLYN AVE	87.50	87.50	9.00	9.00	0.00	0.00	0.00	0.00	0.00	0.00	0.00	0.00	
474073002	11321 COLEMAN ST	87.50	87.50	9.00	9.00	0.00	0.00	0.00	0.00	0.00	0.00	0.00	0.00	
474073003	11341 COLEMAN DR	87.50	87.50	9.00	9.00	0.00	0.00	0.00	0.00	0.00	0.00	0.00	0.00	
474073004	11361 COLEMAN ST	87.50	87.50	9.00	9.00	0.00	0.00	0.00	0.00	0.00	0.00	0.00	0.00	
474074001	25045 JACLYN AVE	87.50	87.50	9.00	9.00	0.00	0.00	0.00	0.00	0.00	0.00	0.00	0.00	
474074002	25079 JACLYN AVE	87.50	87.50	9.00	9.00	0.00	0.00	0.00	0.00	0.00	0.00	0.00	0.00	
474074003	25097 JACLYN AVE	87.50	87.50	9.00	9.00	0.00	0.00	0.00	0.00	0.00	0.00	0.00	0.00	
474074004	25117 JACLYN AVE	87.50	87.50	9.00	9.00	0.00	0.00	0.00	0.00	0.00	0.00	0.00	0.00	
474074005	25135 JACLYN AVE	87.50	87.50	9.00	9.00	0.00	0.00	0.00	0.00	0.00	0.00	0.00	0.00	
474074006	25155 JACLYN AVE	87.50	87.50	9.00	9.00	0.00	0.00	0.00	0.00	0.00	0.00	0.00	0.00	
474074007	25171 JACLYN AVE	87.50	87.50	9.00	9.00	0.00	0.00	0.00	0.00	0.00	0.00	0.00	0.00	
474074008	25191 JACLYN AVE	87.50	87.50	9.00	9.00	0.00	0.00	0.00	0.00	0.00	0.00	0.00	0.00	
474074009	25186 LAMAYO AVE	87.50	87.50	9.00	9.00	0.00	0.00	0.00	0.00	0.00	0.00	0.00	0.00	
474074010	25168 LAMAYA AVE	87.50	87.50	9.00	9.00	0.00	0.00	0.00	0.00	0.00	0.00	0.00	0.00	
474074011	25156 LAMAYO AVE	87.50	87.50	9.00	9.00	0.00	0.00	0.00	0.00	0.00	0.00	0.00	0.00	
474074012	25136 LAMAYO AVE	87.50	87.50	9.00	9.00	0.00	0.00	0.00	0.00	0.00	0.00	0.00	0.00	
474074013	25124 LAMAYO AVE	87.50	87.50	9.00	9.00	0.00	0.00	0.00	0.00	0.00	0.00	0.00	0.00	
474074014	25108 LAMAYO AVE	87.50	87.50	9.00	9.00	0.00	0.00	0.00	0.00	0.00	0.00	0.00	0.00	
474074015	25090 LAMAYO AVE	87.50	87.50	9.00	9.00	0.00	0.00	0.00	0.00	0.00	0.00	0.00	0.00	
474074016	25074 LAMAYO AVE	87.50	87.50	9.00	9.00	0.00	0.00	0.00	0.00	0.00	0.00	0.00	0.00	

MORENO VALLEY COMMUNITY SERVICES DISTRICT
FISCAL YEAR 2015/16 MAXIMUM AND APPLIED PARCEL TAXES/CHARGES

ASSESSOR'S PARCEL NUMBER	SITUS ADDRESS	ZONE A		ZONE C		ZONE D		ZONE E		ZONE M		ZONE S		TRACT NUMBER
		MAXIMUM	APPLIED	MAXIMUM	APPLIED	MAXIMUM	APPLIED	MAXIMUM	APPLIED	MAXIMUM	APPLIED	MAXIMUM	APPLIED	
474074017	25046 LAMAYO AVE	87.50	87.50	9.00	9.00	0.00	0.00	0.00	0.00	0.00	0.00	0.00	0.00	
474075001	25047 LAMAYO AVE	87.50	87.50	9.00	9.00	0.00	0.00	0.00	0.00	0.00	0.00	0.00	0.00	
474075002	25073 LAMAYO AVE	87.50	87.50	9.00	9.00	0.00	0.00	0.00	0.00	0.00	0.00	0.00	0.00	
474075003	25091 LAMAYO AVE	87.50	87.50	9.00	9.00	0.00	0.00	0.00	0.00	0.00	0.00	0.00	0.00	
474075004	25109 LAMAYO AVE	87.50	87.50	9.00	9.00	0.00	0.00	0.00	0.00	0.00	0.00	0.00	0.00	
474075005	25125 LAMAYO AVE	87.50	87.50	9.00	9.00	0.00	0.00	0.00	0.00	0.00	0.00	0.00	0.00	
474075006	25137 LAMAYO AVE	87.50	87.50	9.00	9.00	0.00	0.00	0.00	0.00	0.00	0.00	0.00	0.00	
474075007	25157 LAMAYO AVE	87.50	87.50	9.00	9.00	0.00	0.00	0.00	0.00	0.00	0.00	0.00	0.00	
474075008	25169 LAMAYO AVE	87.50	87.50	9.00	9.00	0.00	0.00	0.00	0.00	0.00	0.00	0.00	0.00	
474075009	25187 LAMAYO AVE	87.50	87.50	9.00	9.00	0.00	0.00	0.00	0.00	0.00	0.00	0.00	0.00	
474081001	25208 JACLYN AVE	87.50	87.50	9.00	9.00	0.00	0.00	0.00	0.00	0.00	0.00	0.00	0.00	
474081002	25228 JACLYN AVE	87.50	87.50	9.00	9.00	0.00	0.00	0.00	0.00	0.00	0.00	0.00	0.00	
474081003	25244 JACLYN AVE	87.50	87.50	9.00	9.00	0.00	0.00	0.00	0.00	0.00	0.00	0.00	0.00	
474081004	25258 JACLYN AVE	87.50	87.50	9.00	9.00	0.00	0.00	0.00	0.00	0.00	0.00	0.00	0.00	
474081005	25270 JACLYN AVE	87.50	87.50	9.00	9.00	0.00	0.00	0.00	0.00	0.00	0.00	0.00	0.00	
474081006	25286 JACLYN AVE	87.50	87.50	9.00	9.00	0.00	0.00	0.00	0.00	0.00	0.00	0.00	0.00	
474081007	25304 JACLYN AVE	87.50	87.50	9.00	9.00	0.00	0.00	0.00	0.00	0.00	0.00	0.00	0.00	
474081008	25320 JACLYN AVE	87.50	87.50	9.00	9.00	0.00	0.00	0.00	0.00	0.00	0.00	0.00	0.00	
474081009	25340 JACLYN AVE	87.50	87.50	9.00	9.00	0.00	0.00	0.00	0.00	0.00	0.00	0.00	0.00	
474081010	25358 JACLYN AVE	87.50	87.50	9.00	9.00	0.00	0.00	0.00	0.00	0.00	0.00	0.00	0.00	
474081011	25372 JACLYN AVE	87.50	87.50	9.00	9.00	0.00	0.00	0.00	0.00	0.00	0.00	0.00	0.00	
474081012	25388 JACLYN AVE	87.50	87.50	9.00	9.00	0.00	0.00	0.00	0.00	0.00	0.00	0.00	0.00	
474082001	25207 JACLYN AVE	87.50	87.50	9.00	9.00	0.00	0.00	0.00	0.00	0.00	0.00	0.00	0.00	
474082002	25227 JACLYN AVE	87.50	87.50	9.00	9.00	0.00	0.00	0.00	0.00	0.00	0.00	0.00	0.00	
474082003	25243 JACLYN AVE	87.50	87.50	9.00	9.00	0.00	0.00	0.00	0.00	0.00	0.00	0.00	0.00	
474082006	11341 LOMBARDY LN	87.50	87.50	9.00	9.00	0.00	0.00	0.00	0.00	0.00	0.00	0.00	0.00	
474082007	25236 LAMAYO AVE	87.50	87.50	9.00	9.00	0.00	0.00	0.00	0.00	0.00	0.00	0.00	0.00	
474082008	25218 LAMAYO AVE	87.50	87.50	9.00	9.00	0.00	0.00	0.00	0.00	0.00	0.00	0.00	0.00	
474082009	25204 LAMAYO AVE	87.50	87.50	9.00	9.00	0.00	0.00	0.00	0.00	0.00	0.00	0.00	0.00	
474082010	25257 JACLYN AVE	87.50	87.50	9.00	9.00	0.00	0.00	0.00	0.00	0.00	0.00	0.00	0.00	
474083001	25205 LAMAYO AVE	87.50	87.50	9.00	9.00	0.00	0.00	0.00	0.00	0.00	0.00	0.00	0.00	
474083002	11351 LOMBARDY LN	87.50	87.50	9.00	9.00	0.00	0.00	0.00	0.00	0.00	0.00	0.00	0.00	
474083003	11361 LOMBARDY LN	87.50	87.50	9.00	9.00	0.00	0.00	0.00	0.00	0.00	0.00	0.00	0.00	
474084001	11360 LOMBARDY LN	87.50	87.50	9.00	9.00	0.00	0.00	0.00	0.00	0.00	0.00	0.00	0.00	
474084002	11350 LOMBARDY LN	87.50	87.50	9.00	9.00	0.00	0.00	0.00	0.00	0.00	0.00	0.00	0.00	
474084003	11340 LOMBARDY LN	87.50	87.50	9.00	9.00	0.00	0.00	0.00	0.00	0.00	0.00	0.00	0.00	
474084004	11330 LOMBARDY LN	87.50	87.50	9.00	9.00	0.00	0.00	0.00	0.00	0.00	0.00	0.00	0.00	

MORENO VALLEY COMMUNITY SERVICES DISTRICT
FISCAL YEAR 2015/16 MAXIMUM AND APPLIED PARCEL TAXES/CHARGES

ASSESSOR'S PARCEL NUMBER	SITUS ADDRESS	ZONE A		ZONE C		ZONE D		ZONE E		ZONE M		ZONE S		TRACT NUMBER
		MAXIMUM	APPLIED	MAXIMUM	APPLIED	MAXIMUM	APPLIED	MAXIMUM	APPLIED	MAXIMUM	APPLIED	MAXIMUM	APPLIED	
474084005	11320 LOMBARDY LN	87.50	87.50	9.00	9.00	0.00	0.00	0.00	0.00	0.00	0.00	0.00	0.00	
474084006	25285 JACLYN AVE	87.50	87.50	9.00	9.00	0.00	0.00	0.00	0.00	0.00	0.00	0.00	0.00	
474084007	25303 JACLYN AVE	87.50	87.50	9.00	9.00	0.00	0.00	0.00	0.00	0.00	0.00	0.00	0.00	
474084008	25321 JACLYN AVE	87.50	87.50	9.00	9.00	0.00	0.00	0.00	0.00	0.00	0.00	0.00	0.00	
474084009	25341 JACLYN AVE	87.50	87.50	9.00	9.00	0.00	0.00	0.00	0.00	0.00	0.00	0.00	0.00	
474084010	25359 JACLYN AVE	87.50	87.50	9.00	9.00	0.00	0.00	0.00	0.00	0.00	0.00	0.00	0.00	
474084011	25373 JACLYN AVE	87.50	87.50	9.00	9.00	0.00	0.00	0.00	0.00	0.00	0.00	0.00	0.00	
474084012	25389 JACLYN AVE	87.50	87.50	9.00	9.00	0.00	0.00	0.00	0.00	0.00	0.00	0.00	0.00	
474084013	11415 SPLENDOR WAY	87.50	87.50	9.00	9.00	0.00	0.00	0.00	0.00	0.00	0.00	0.00	0.00	
474084014	11391 SPLENDOR WAY	87.50	87.50	9.00	9.00	0.00	0.00	0.00	0.00	0.00	0.00	0.00	0.00	
474084015	11345 SPLENDOR WAY	87.50	87.50	9.00	9.00	0.00	0.00	0.00	0.00	0.00	0.00	0.00	0.00	
474084016	11335 SPLENDOR WAY	87.50	87.50	9.00	9.00	0.00	0.00	0.00	0.00	0.00	0.00	0.00	0.00	
474084017	11325 SPLENDOR WAY	87.50	87.50	9.00	9.00	0.00	0.00	0.00	0.00	0.00	0.00	0.00	0.00	
474084018	11315 SPLENDOR WAY	87.50	87.50	9.00	9.00	0.00	0.00	0.00	0.00	0.00	0.00	0.00	0.00	
474084019	11310 SPLENDOR WAY	87.50	87.50	9.00	9.00	0.00	0.00	0.00	0.00	0.00	0.00	0.00	0.00	
474084020	11320 SPLENDOR WAY	87.50	87.50	9.00	9.00	0.00	0.00	0.00	0.00	0.00	0.00	0.00	0.00	
474084021	11326 SPLENDOR WAY	87.50	87.50	9.00	9.00	0.00	0.00	0.00	0.00	0.00	0.00	0.00	0.00	
474084022	11336 SPLENDOR WAY	87.50	87.50	9.00	9.00	0.00	0.00	0.00	0.00	0.00	0.00	0.00	0.00	
474084023	11374 SPLENDOR WAY	87.50	87.50	9.00	9.00	0.00	0.00	0.00	0.00	0.00	0.00	0.00	0.00	
474084024	11400 SPLENDOR WAY	87.50	87.50	9.00	9.00	0.00	0.00	0.00	0.00	0.00	0.00	0.00	0.00	
474084025	25384 ALPHA ST	87.50	87.50	9.00	9.00	0.00	0.00	0.00	0.00	0.00	0.00	0.00	0.00	
474084026	25398 ALPHA ST	87.50	87.50	9.00	9.00	0.00	0.00	0.00	0.00	0.00	0.00	0.00	0.00	
474084027	25412 ALPHA ST	87.50	87.50	9.00	9.00	0.00	0.00	0.00	0.00	0.00	0.00	0.00	0.00	
474084028	25426 ALPHA ST	87.50	87.50	9.00	9.00	0.00	0.00	0.00	0.00	0.00	0.00	0.00	0.00	
474084029	25440 ALPHA ST	87.50	87.50	9.00	9.00	0.00	0.00	0.00	0.00	0.00	0.00	0.00	0.00	
474084030	25427 ALPHA ST	87.50	87.50	9.00	9.00	0.00	0.00	0.00	0.00	0.00	0.00	0.00	0.00	
474084031	25413 ALPHA ST	87.50	87.50	9.00	9.00	0.00	0.00	0.00	0.00	0.00	0.00	0.00	0.00	
474084032	25352 MORENO VISTA ST	87.50	87.50	9.00	9.00	0.00	0.00	0.00	0.00	0.00	0.00	0.00	0.00	
474084033	25392 MORENO VISTA ST	87.50	87.50	9.00	9.00	0.00	0.00	0.00	0.00	0.00	0.00	0.00	0.00	
474100002		87.50	87.50	9.00	9.00	0.00	0.00	0.00	0.00	0.00	0.00	0.00	0.00	
474100003		87.50	87.50	9.00	9.00	0.00	0.00	0.00	0.00	0.00	0.00	0.00	0.00	
474100025		87.50	87.50	9.00	9.00	0.00	0.00	0.00	0.00	0.00	0.00	0.00	0.00	
474110004		87.50	87.50	9.00	9.00	0.00	0.00	0.00	0.00	0.00	0.00	0.00	0.00	
474110014		87.50	87.50	9.00	9.00	0.00	0.00	0.00	0.00	0.00	0.00	0.00	0.00	
474110017		87.50	87.50	9.00	9.00	0.00	0.00	0.00	0.00	0.00	0.00	0.00	0.00	
474110031	11331 LASSELLE ST	87.50	87.50	9.00	9.00	0.00	0.00	0.00	0.00	0.00	0.00	0.00	0.00	
474110032	11363 LASSELLE ST	87.50	87.50	9.00	9.00	0.00	0.00	0.00	0.00	0.00	0.00	0.00	0.00	

MORENO VALLEY COMMUNITY SERVICES DISTRICT
FISCAL YEAR 2015/16 MAXIMUM AND APPLIED PARCEL TAXES/CHARGES

ASSESSOR'S PARCEL NUMBER	SITUS ADDRESS	ZONE A		ZONE C		ZONE D		ZONE E		ZONE M		ZONE S		TRACT NUMBER
		MAXIMUM	APPLIED	MAXIMUM	APPLIED	MAXIMUM	APPLIED	MAXIMUM	APPLIED	MAXIMUM	APPLIED	MAXIMUM	APPLIED	
474110033	11371 LASSELLE ST	87.50	87.50	9.00	9.00	0.00	0.00	0.00	0.00	0.00	0.00	0.00	0.00	
474110034	11395 LASSELLE ST	87.50	87.50	9.00	9.00	0.00	0.00	0.00	0.00	0.00	0.00	0.00	0.00	
474110037	25900 KALMIA ST	87.50	87.50	9.00	9.00	0.00	0.00	0.00	0.00	0.00	0.00	0.00	0.00	
474110038	25890 KALMIA ST	87.50	87.50	9.00	9.00	0.00	0.00	0.00	0.00	0.00	0.00	0.00	0.00	
474110043	11415 LASSELLE ST	87.50	87.50	9.00	9.00	0.00	0.00	0.00	0.00	0.00	0.00	0.00	0.00	
474110044	11247 LASSELLE ST	87.50	87.50	9.00	9.00	0.00	0.00	0.00	0.00	0.00	0.00	0.00	0.00	
474110045	11261 LASSELLE ST	87.50	87.50	9.00	9.00	0.00	0.00	0.00	0.00	0.00	0.00	0.00	0.00	
474110046	11275 LASSELLE ST	87.50	87.50	9.00	9.00	0.00	0.00	0.00	0.00	0.00	0.00	0.00	0.00	
474110047	11303 LASSELLE ST	87.50	87.50	9.00	9.00	0.00	0.00	0.00	0.00	0.00	0.00	0.00	0.00	
474120009	11730 PERRIS BLV	87.50	87.50	9.00	9.00	0.00	0.00	0.00	0.00	0.00	0.00	0.00	0.00	
474120010		87.50	87.50	9.00	9.00	0.00	0.00	0.00	0.00	0.00	0.00	0.00	0.00	
474120011		87.50	87.50	9.00	9.00	0.00	0.00	0.00	0.00	0.00	0.00	0.00	0.00	
474120026	11866 PERRIS BLV	87.50	87.50	9.00	9.00	0.00	0.00	0.00	0.00	0.00	0.00	0.00	0.00	
474120037	11650 PERRIS BLV	87.50	87.50	9.00	9.00	0.00	0.00	0.00	0.00	3419.38	0.00	0.00	0.00	
474120044	11790 PERRIS BLV	87.50	87.50	9.00	9.00	0.00	0.00	0.00	0.00	0.00	0.00	0.00	0.00	
474120045		87.50	87.50	9.00	9.00	0.00	0.00	0.00	0.00	0.00	0.00	0.00	0.00	
474120046		87.50	87.50	9.00	9.00	0.00	0.00	0.00	0.00	0.00	0.00	0.00	0.00	
474120047		87.50	87.50	9.00	9.00	0.00	0.00	0.00	0.00	0.00	0.00	0.00	0.00	
474120048	25055 VIA VON BATSCH	87.50	87.50	9.00	9.00	0.00	0.00	0.00	0.00	0.00	0.00	0.00	0.00	
474120049	25075 VIA VON BATSCH ST	87.50	87.50	9.00	9.00	0.00	0.00	0.00	0.00	0.00	0.00	0.00	0.00	
474120050	25105 VIA VON BATSCH	87.50	87.50	9.00	9.00	0.00	0.00	0.00	0.00	0.00	0.00	0.00	0.00	
474120051	25121 VIA VON BATSCH	87.50	87.50	9.00	9.00	0.00	0.00	0.00	0.00	0.00	0.00	0.00	0.00	
474120052	11734 PERRIS BLV	87.50	87.50	9.00	9.00	0.00	0.00	0.00	0.00	0.00	0.00	0.00	0.00	
474120053	11856 PERRIS BLV	87.50	87.50	9.00	9.00	0.00	0.00	0.00	0.00	0.00	0.00	0.00	0.00	
474120054		87.50	87.50	9.00	9.00	0.00	0.00	0.00	0.00	0.00	0.00	0.00	0.00	
474120055	11846 PERRIS BLV	87.50	87.50	9.00	9.00	0.00	0.00	0.00	0.00	0.00	0.00	0.00	0.00	
474130003		87.50	87.50	9.00	9.00	0.00	0.00	0.00	0.00	0.00	0.00	0.00	0.00	
474130004	25310 MOUNTAIN CLIFF DR	87.50	87.50	9.00	9.00	0.00	0.00	0.00	0.00	0.00	0.00	0.00	0.00	
474130005	25350 MOUNTAIN CLIFF DR	87.50	87.50	9.00	9.00	0.00	0.00	0.00	0.00	0.00	0.00	0.00	0.00	
474130009	11592 MATHEWS RD	87.50	87.50	9.00	9.00	0.00	0.00	0.00	0.00	0.00	0.00	0.00	0.00	
474130010	11600 MATHEWS RD	87.50	87.50	9.00	9.00	0.00	0.00	0.00	0.00	0.00	0.00	0.00	0.00	
474130011	25301 MOUNTAIN CLIFF DR	87.50	87.50	9.00	9.00	0.00	0.00	0.00	0.00	0.00	0.00	0.00	0.00	
474130012	25325 MOUNTAIN CLIFF DR	87.50	87.50	9.00	9.00	0.00	0.00	0.00	0.00	0.00	0.00	0.00	0.00	
474130013	25355 MOUNTAIN CLIFF DR	87.50	87.50	9.00	9.00	0.00	0.00	0.00	0.00	0.00	0.00	0.00	0.00	
474130014		87.50	87.50	9.00	9.00	0.00	0.00	0.00	0.00	0.00	0.00	0.00	0.00	
474130015	25430 MOUNTAIN CLIFF DR	87.50	87.50	9.00	9.00	0.00	0.00	0.00	0.00	0.00	0.00	0.00	0.00	
474130017	25402 VALLEY VIEW LN	87.50	87.50	9.00	9.00	0.00	0.00	0.00	0.00	0.00	0.00	0.00	0.00	

MORENO VALLEY COMMUNITY SERVICES DISTRICT
FISCAL YEAR 2015/16 MAXIMUM AND APPLIED PARCEL TAXES/CHARGES

ASSESSOR'S PARCEL NUMBER	SITUS ADDRESS	ZONE A		ZONE C		ZONE D		ZONE E		ZONE M		ZONE S		TRACT NUMBER
		MAXIMUM	APPLIED	MAXIMUM	APPLIED	MAXIMUM	APPLIED	MAXIMUM	APPLIED	MAXIMUM	APPLIED	MAXIMUM	APPLIED	
474130018	25423 MOUNTAIN CLIFF DR	87.50	87.50	9.00	9.00	0.00	0.00	0.00	0.00	0.00	0.00	0.00	0.00	
474130019	25428 VALLEY VIEW LN	87.50	87.50	9.00	9.00	0.00	0.00	0.00	0.00	0.00	0.00	0.00	0.00	
474130021	25448 VALLEY VIEW LN	87.50	87.50	9.00	9.00	0.00	0.00	0.00	0.00	0.00	0.00	0.00	0.00	
474130022	25480 VALLEY VIEW LN	87.50	87.50	9.00	9.00	0.00	0.00	0.00	0.00	0.00	0.00	0.00	0.00	
474130023	25446 MOUNTAIN CLIFF DR	87.50	87.50	9.00	9.00	0.00	0.00	0.00	0.00	0.00	0.00	0.00	0.00	
474130024	25468 MOUNTAIN CLIFF DR	87.50	87.50	9.00	9.00	0.00	0.00	0.00	0.00	0.00	0.00	0.00	0.00	
474130025	11541 KITCHING ST	87.50	87.50	9.00	9.00	0.00	0.00	0.00	0.00	0.00	0.00	0.00	0.00	
474130026	25441 MOUNTAIN CLIFF DR	87.50	87.50	9.00	9.00	0.00	0.00	0.00	0.00	0.00	0.00	0.00	0.00	
474130027	25430 VALLEY VIEW LN	87.50	87.50	9.00	9.00	0.00	0.00	0.00	0.00	0.00	0.00	0.00	0.00	
474130032	25269 KALMIA ST	87.50	87.50	9.00	9.00	0.00	0.00	0.00	0.00	0.00	0.00	0.00	0.00	
474130033	11560 MATHEWS RD	87.50	87.50	9.00	9.00	0.00	0.00	0.00	0.00	0.00	0.00	0.00	0.00	
474130034		87.50	87.50	9.00	9.00	0.00	0.00	0.00	0.00	0.00	0.00	0.00	0.00	
474141010	11705 IVY LN	87.50	87.50	9.00	9.00	0.00	0.00	0.00	0.00	0.00	0.00	0.00	0.00	
474141011	11740 FRANKLIN ST	87.50	87.50	9.00	9.00	0.00	0.00	0.00	0.00	0.00	0.00	0.00	0.00	
474141012	11730 FRANKLIN ST	87.50	87.50	9.00	9.00	0.00	0.00	0.00	0.00	0.00	0.00	0.00	0.00	
474141013	11717 IVY LN	87.50	87.50	9.00	9.00	0.00	0.00	0.00	0.00	0.00	0.00	0.00	0.00	
474141014	11745 IVY LN	87.50	87.50	9.00	9.00	0.00	0.00	0.00	0.00	0.00	0.00	0.00	0.00	
474141015	11631 IVY LN	87.50	87.50	9.00	9.00	0.00	0.00	0.00	0.00	0.00	0.00	0.00	0.00	
474141016	11647 IVY LN	87.50	87.50	9.00	9.00	0.00	0.00	0.00	0.00	0.00	0.00	0.00	0.00	
474141017	11665 IVY LN	87.50	87.50	9.00	9.00	0.00	0.00	0.00	0.00	0.00	0.00	0.00	0.00	
474141018	11683 IVY LN	87.50	87.50	9.00	9.00	0.00	0.00	0.00	0.00	0.00	0.00	0.00	0.00	
474141019	11680 MATHEWS RD	87.50	87.50	9.00	9.00	0.00	0.00	0.00	0.00	0.00	0.00	0.00	0.00	
474141020	11690 MATHEWS RD	87.50	87.50	9.00	9.00	0.00	0.00	0.00	0.00	0.00	0.00	0.00	0.00	
474141021	11720 MATHEWS RD	87.50	87.50	9.00	9.00	0.00	0.00	0.00	0.00	0.00	0.00	0.00	0.00	
474141022	11700 MATHEWS RD	87.50	87.50	9.00	9.00	0.00	0.00	0.00	0.00	0.00	0.00	0.00	0.00	
474141023	11730 MATHEWS RD	87.50	87.50	9.00	9.00	0.00	0.00	0.00	0.00	0.00	0.00	0.00	0.00	
474141024	11740 MATHEWS RD	87.50	87.50	9.00	9.00	0.00	0.00	0.00	0.00	0.00	0.00	0.00	0.00	
474141025	11750 MATHEWS RD	87.50	87.50	9.00	9.00	0.00	0.00	0.00	0.00	0.00	0.00	0.00	0.00	
474141026	11786 MATHEWS RD	87.50	87.50	9.00	9.00	0.00	0.00	0.00	0.00	0.00	0.00	0.00	0.00	
474142001	25405 VALLEY VIEW LN	87.50	87.50	9.00	9.00	0.00	0.00	0.00	0.00	0.00	0.00	0.00	0.00	
474142002	11686 IVY LN	87.50	87.50	9.00	9.00	0.00	0.00	0.00	0.00	0.00	0.00	0.00	0.00	
474142003	11690 IVY LN	87.50	87.50	9.00	9.00	0.00	0.00	0.00	0.00	0.00	0.00	0.00	0.00	
474142005	11740 IVY LN	87.50	87.50	9.00	9.00	0.00	0.00	0.00	0.00	0.00	0.00	0.00	0.00	
474142006	11681 KITCHING ST	87.50	87.50	9.00	9.00	0.00	0.00	0.00	0.00	0.00	0.00	0.00	0.00	
474142008	11736 IVY LN	87.50	87.50	9.00	9.00	0.00	0.00	0.00	0.00	0.00	0.00	0.00	0.00	
474142009	11694 IVY LN	87.50	87.50	9.00	9.00	0.00	0.00	0.00	0.00	0.00	0.00	0.00	0.00	
474142010	11696 IVY LN	87.50	87.50	9.00	9.00	0.00	0.00	0.00	0.00	0.00	0.00	0.00	0.00	

MORENO VALLEY COMMUNITY SERVICES DISTRICT
FISCAL YEAR 2015/16 MAXIMUM AND APPLIED PARCEL TAXES/CHARGES

ASSESSOR'S PARCEL NUMBER	SITUS ADDRESS	ZONE A		ZONE C		ZONE D		ZONE E		ZONE M		ZONE S		TRACT NUMBER
		MAXIMUM	APPLIED	MAXIMUM	APPLIED	MAXIMUM	APPLIED	MAXIMUM	APPLIED	MAXIMUM	APPLIED	MAXIMUM	APPLIED	
474142011	25415 VALLEY VIEW LN	87.50	87.50	9.00	9.00	0.00	0.00	0.00	0.00	0.00	0.00	0.00	0.00	
474142012	25425 VALLEY VIEW LN	87.50	87.50	9.00	9.00	0.00	0.00	0.00	0.00	0.00	0.00	0.00	0.00	
474151011	11821 IVY LN	87.50	87.50	9.00	9.00	0.00	0.00	0.00	0.00	0.00	0.00	0.00	0.00	
474151013	11825 IVY LN	87.50	87.50	9.00	9.00	0.00	0.00	0.00	0.00	0.00	0.00	0.00	0.00	
474151016	11855 IVY LN	87.50	87.50	9.00	9.00	0.00	0.00	0.00	0.00	0.00	0.00	0.00	0.00	
474151018	11865 IVY LN	87.50	87.50	9.00	9.00	0.00	0.00	0.00	0.00	0.00	0.00	0.00	0.00	
474151029	11776 FRANKLIN ST	87.50	87.50	9.00	9.00	0.00	0.00	0.00	0.00	0.00	0.00	0.00	0.00	
474151030	11771 IVY LN	87.50	87.50	9.00	9.00	0.00	0.00	0.00	0.00	0.00	0.00	0.00	0.00	
474151031	11800 FRANKLIN ST	87.50	87.50	9.00	9.00	0.00	0.00	0.00	0.00	0.00	0.00	0.00	0.00	
474151032	11826 FRANKLIN ST	87.50	87.50	9.00	9.00	0.00	0.00	0.00	0.00	0.00	0.00	0.00	0.00	
474151033	11845 IVY LN	87.50	87.50	9.00	9.00	0.00	0.00	0.00	0.00	0.00	0.00	0.00	0.00	
474151034	11850 FRANKLIN ST	87.50	87.50	9.00	9.00	0.00	0.00	0.00	0.00	0.00	0.00	0.00	0.00	
474151035	11880 FRANKLIN ST	87.50	87.50	9.00	9.00	0.00	0.00	0.00	0.00	0.00	0.00	0.00	0.00	
474152001	11760 IVY LN	87.50	87.50	9.00	9.00	0.00	0.00	0.00	0.00	0.00	0.00	0.00	0.00	
474152002	11774 IVY LN	87.50	87.50	9.00	9.00	0.00	0.00	0.00	0.00	0.00	0.00	0.00	0.00	
474152003	11790 IVY LN	87.50	87.50	9.00	9.00	0.00	0.00	0.00	0.00	0.00	0.00	0.00	0.00	
474152004	11761 KITCHING ST	87.50	87.50	9.00	9.00	0.00	0.00	0.00	0.00	0.00	0.00	0.00	0.00	
474152005	11795 KITCHING ST	87.50	87.50	9.00	9.00	0.00	0.00	0.00	0.00	0.00	0.00	0.00	0.00	
474152006	11836 IVY LN	87.50	87.50	9.00	9.00	0.00	0.00	0.00	0.00	0.00	0.00	0.00	0.00	
474152007	11825 KITCHING ST	87.50	87.50	9.00	9.00	0.00	0.00	0.00	0.00	0.00	0.00	0.00	0.00	
474152008	11850 IVY LN	87.50	87.50	9.00	9.00	0.00	0.00	0.00	0.00	0.00	0.00	0.00	0.00	
474152009	11845 KITCHING ST	87.50	87.50	9.00	9.00	0.00	0.00	0.00	0.00	0.00	0.00	0.00	0.00	
474153002	11760 FRANKLIN ST	87.50	87.50	9.00	9.00	0.00	0.00	0.00	0.00	0.00	0.00	0.00	0.00	
474153007	11823 FRANKLIN ST	87.50	87.50	9.00	9.00	0.00	0.00	0.00	0.00	0.00	0.00	0.00	0.00	
474153008	11835 FRANKLIN ST	87.50	87.50	9.00	9.00	0.00	0.00	0.00	0.00	0.00	0.00	0.00	0.00	
474153009	11760 MATHEWS RD	87.50	87.50	9.00	9.00	0.00	0.00	0.00	0.00	0.00	0.00	0.00	0.00	
474153010	11781 FRANKLIN ST	87.50	87.50	9.00	9.00	0.00	0.00	0.00	0.00	0.00	0.00	0.00	0.00	
474153011	11701 FRANKLIN ST	87.50	87.50	9.00	9.00	0.00	0.00	0.00	0.00	0.00	0.00	0.00	0.00	
474153012	11831 FRANKLIN ST	87.50	87.50	9.00	9.00	0.00	0.00	0.00	0.00	0.00	0.00	0.00	0.00	
474153013		87.50	87.50	9.00	9.00	0.00	0.00	0.00	0.00	0.00	0.00	0.00	0.00	
474161005	25300 IRONWOOD AVE	87.50	87.50	9.00	9.00	0.00	0.00	0.00	0.00	0.00	0.00	0.00	0.00	
474161015	11980 MATHEWS RD	87.50	87.50	9.00	9.00	0.00	0.00	0.00	0.00	0.00	0.00	0.00	0.00	
474161016		87.50	87.50	9.00	9.00	0.00	0.00	0.00	0.00	0.00	0.00	0.00	0.00	
474161028	11857 FRANKLIN ST	87.50	87.50	9.00	9.00	0.00	0.00	0.00	0.00	0.00	0.00	0.00	0.00	
474161032	11981 FRANKLIN ST	87.50	87.50	9.00	9.00	0.00	0.00	0.00	0.00	0.00	0.00	0.00	0.00	
474161033	11915 FRANKLIN ST	87.50	87.50	9.00	9.00	0.00	0.00	0.00	0.00	0.00	0.00	0.00	0.00	
474161034	11940 MATHEWS RD	87.50	87.50	9.00	9.00	0.00	0.00	0.00	0.00	0.00	0.00	0.00	0.00	

MORENO VALLEY COMMUNITY SERVICES DISTRICT
FISCAL YEAR 2015/16 MAXIMUM AND APPLIED PARCEL TAXES/CHARGES

ASSESSOR'S PARCEL NUMBER	SITUS ADDRESS	ZONE A		ZONE C		ZONE D		ZONE E		ZONE M		ZONE S		TRACT NUMBER
		MAXIMUM	APPLIED	MAXIMUM	APPLIED	MAXIMUM	APPLIED	MAXIMUM	APPLIED	MAXIMUM	APPLIED	MAXIMUM	APPLIED	
474161035		87.50	87.50	9.00	9.00	0.00	0.00	0.00	0.00	0.00	0.00	0.00	0.00	
474162001	11870 IVY LN	87.50	87.50	9.00	9.00	0.00	0.00	0.00	0.00	0.00	0.00	0.00	0.00	
474162002	11890 IVY LN	87.50	87.50	9.00	9.00	0.00	0.00	0.00	0.00	0.00	0.00	0.00	0.00	
474162003	11920 IVY LN	87.50	87.50	9.00	9.00	0.00	0.00	0.00	0.00	0.00	0.00	0.00	0.00	
474162004	11875 KITCHING ST	87.50	87.50	9.00	9.00	0.00	0.00	0.00	0.00	0.00	0.00	0.00	0.00	
474162006	11946 IVY LN	87.50	87.50	9.00	9.00	0.00	0.00	0.00	0.00	0.00	0.00	0.00	0.00	
474162007	11980 IVY LN	87.50	87.50	9.00	9.00	0.00	0.00	0.00	0.00	0.00	0.00	0.00	0.00	
474162008	11990 IVY LN	87.50	87.50	9.00	9.00	0.00	0.00	0.00	0.00	0.00	0.00	0.00	0.00	
474162011	25430 IRONWOOD AVE	87.50	87.50	9.00	9.00	0.00	0.00	0.00	0.00	0.00	0.00	0.00	0.00	
474162012	25450 IRONWOOD AVE	87.50	87.50	9.00	9.00	0.00	0.00	0.00	0.00	0.00	0.00	0.00	0.00	
474162014	25480 IRONWOOD AVE	87.50	87.50	9.00	9.00	0.00	0.00	0.00	0.00	0.00	0.00	0.00	0.00	
474162015	11945 KITCHING ST	87.50	87.50	9.00	9.00	0.00	0.00	0.00	0.00	0.00	0.00	0.00	0.00	
474162016	11911 KITCHING ST	87.50	87.50	9.00	9.00	0.00	0.00	0.00	0.00	0.00	0.00	0.00	0.00	
474163001	25340 IRONWOOD AVE	87.50	87.50	9.00	9.00	0.00	0.00	0.00	0.00	0.00	0.00	0.00	0.00	
474163002	11985 IVY LN	87.50	87.50	9.00	9.00	0.00	0.00	0.00	0.00	0.00	0.00	0.00	0.00	
474163003	11969 IVY LN	87.50	87.50	9.00	9.00	0.00	0.00	0.00	0.00	0.00	0.00	0.00	0.00	
474163004	11939 IVY LN	87.50	87.50	9.00	9.00	0.00	0.00	0.00	0.00	0.00	0.00	0.00	0.00	
474163005	11970 FRANKLIN ST	87.50	87.50	9.00	9.00	0.00	0.00	0.00	0.00	0.00	0.00	0.00	0.00	
474163006	11946 FRANKLIN ST	87.50	87.50	9.00	9.00	0.00	0.00	0.00	0.00	0.00	0.00	0.00	0.00	
474163007	11922 FRANKLIN ST	87.50	87.50	9.00	9.00	0.00	0.00	0.00	0.00	0.00	0.00	0.00	0.00	
474163008	11910 FRANKLIN ST	87.50	87.50	9.00	9.00	0.00	0.00	0.00	0.00	0.00	0.00	0.00	0.00	
474163009	11911 IVY LN	87.50	87.50	9.00	9.00	0.00	0.00	0.00	0.00	0.00	0.00	0.00	0.00	
474163010	11919 IVY LN	87.50	87.50	9.00	9.00	0.00	0.00	0.00	0.00	0.00	0.00	0.00	0.00	
474170001	11516 KITCHING ST	87.50	87.50	9.00	9.00	0.00	0.00	0.00	0.00	0.00	0.00	0.00	0.00	
474170002	25531 KALMIA AVE	87.50	87.50	9.00	9.00	0.00	0.00	0.00	0.00	0.00	0.00	0.00	0.00	
474170003	11530 KITCHING ST	87.50	87.50	9.00	9.00	0.00	0.00	0.00	0.00	0.00	0.00	0.00	0.00	
474170004	11560 KITCHING ST	87.50	87.50	9.00	9.00	0.00	0.00	0.00	0.00	0.00	0.00	0.00	0.00	
474170005	11540 KITCHING ST	87.50	87.50	9.00	9.00	0.00	0.00	0.00	0.00	0.00	0.00	0.00	0.00	
474170006	11600 KITCHING ST	87.50	87.50	9.00	9.00	0.00	0.00	0.00	0.00	0.00	0.00	0.00	0.00	
474170007	11620 KITCHING ST	87.50	87.50	9.00	9.00	0.00	0.00	0.00	0.00	0.00	0.00	0.00	0.00	
474170008		87.50	87.50	9.00	9.00	0.00	0.00	0.00	0.00	0.00	0.00	0.00	0.00	
474170016	11501 KAYAL AVE	87.50	87.50	9.00	9.00	79.52	79.52	0.00	0.00	0.00	0.00	0.00	0.00	19208
474170017	11525 KAYAL AVE	87.50	87.50	9.00	9.00	79.52	79.52	0.00	0.00	0.00	0.00	0.00	0.00	19208
474170018	11549 KAYAL AVE	87.50	87.50	9.00	9.00	79.52	79.52	0.00	0.00	0.00	0.00	0.00	0.00	19208
474170019	11575 KAYAL AVE	87.50	87.50	9.00	9.00	79.52	79.52	0.00	0.00	0.00	0.00	0.00	0.00	19208
474170021	11599 KAYAL AVE	87.50	87.50	9.00	9.00	79.52	79.52	0.00	0.00	0.00	0.00	0.00	0.00	19208
474171001	25648 LILY CT	87.50	87.50	9.00	9.00	79.52	79.52	0.00	0.00	0.00	0.00	0.00	0.00	19208

MORENO VALLEY COMMUNITY SERVICES DISTRICT
FISCAL YEAR 2015/16 MAXIMUM AND APPLIED PARCEL TAXES/CHARGES

ASSESSOR'S PARCEL NUMBER	SITUS ADDRESS	ZONE A		ZONE C		ZONE D		ZONE E		ZONE M		ZONE S		TRACT NUMBER
		MAXIMUM	APPLIED	MAXIMUM	APPLIED	MAXIMUM	APPLIED	MAXIMUM	APPLIED	MAXIMUM	APPLIED	MAXIMUM	APPLIED	
474171002	25660 LILY CT	87.50	87.50	9.00	9.00	79.52	79.52	0.00	0.00	0.00	0.00	0.00	0.00	19208
474171003	25672 LILY CT	87.50	87.50	9.00	9.00	79.52	79.52	0.00	0.00	0.00	0.00	0.00	0.00	19208
474171004	25671 LILY CT	87.50	87.50	9.00	9.00	79.52	79.52	0.00	0.00	0.00	0.00	0.00	0.00	19208
474171005	25659 LILY CT	87.50	87.50	9.00	9.00	79.52	79.52	0.00	0.00	0.00	0.00	0.00	0.00	19208
474171006	25647 LILY CT	87.50	87.50	9.00	9.00	79.52	79.52	0.00	0.00	0.00	0.00	0.00	0.00	19208
474171007	25648 ASPENWOOD CT	87.50	87.50	9.00	9.00	79.52	79.52	0.00	0.00	0.00	0.00	0.00	0.00	19208
474171008	25660 ASPENWOOD CT	87.50	87.50	9.00	9.00	79.52	79.52	0.00	0.00	0.00	0.00	0.00	0.00	19208
474171009	25672 ASPENWOOD CT	87.50	87.50	9.00	9.00	79.52	79.52	0.00	0.00	0.00	0.00	0.00	0.00	19208
474171010	11593 SLAWSON AVE	87.50	87.50	9.00	9.00	79.52	79.52	0.00	0.00	0.00	0.00	0.00	0.00	19208
474171011	11561 SLAWSON AVE	87.50	87.50	9.00	9.00	79.52	79.52	0.00	0.00	0.00	0.00	0.00	0.00	19208
474171012	11545 SLAWSON AVE	87.50	87.50	9.00	9.00	79.52	79.52	0.00	0.00	0.00	0.00	0.00	0.00	19208
474171013	11521 SLAWSON AVE	87.50	87.50	9.00	9.00	79.52	79.52	0.00	0.00	0.00	0.00	0.00	0.00	19208
474171014	11501 SLAWSON AVE	87.50	87.50	9.00	9.00	79.52	79.52	0.00	0.00	0.00	0.00	0.00	0.00	19208
474171015	25667 KALMIA AVE	87.50	87.50	9.00	9.00	79.52	79.52	0.00	0.00	0.00	0.00	0.00	0.00	19208
474171016	25653 KALMIA AVE	87.50	87.50	9.00	9.00	79.52	79.52	0.00	0.00	0.00	0.00	0.00	0.00	19208
474180003	11710 KITCHING ST	87.50	87.50	9.00	9.00	0.00	0.00	0.00	0.00	0.00	0.00	0.00	0.00	
474180004	11720 KITCHING ST	87.50	87.50	9.00	9.00	0.00	0.00	0.00	0.00	0.00	0.00	0.00	0.00	
474180011	11640 KITCHING ST	87.50	87.50	9.00	9.00	0.00	0.00	0.00	0.00	0.00	0.00	0.00	0.00	
474180012		87.50	87.50	9.00	9.00	0.00	0.00	0.00	0.00	0.00	0.00	0.00	0.00	
474180013	25580 OVERLOOK CIR	87.50	87.50	9.00	9.00	0.00	0.00	0.00	0.00	0.00	0.00	0.00	0.00	
474180019	11615 KAYAL AVE	87.50	87.50	9.00	9.00	79.52	79.52	0.00	0.00	0.00	0.00	0.00	0.00	19208
474180020	11629 KAYAL AVE	87.50	87.50	9.00	9.00	79.52	79.52	0.00	0.00	0.00	0.00	0.00	0.00	19208
474180021	11643 KAYAL AVE	87.50	87.50	9.00	9.00	79.52	79.52	0.00	0.00	0.00	0.00	0.00	0.00	19208
474180022	11657 KAYAL AVE	87.50	87.50	9.00	9.00	79.52	79.52	0.00	0.00	0.00	0.00	0.00	0.00	19208
474180023	11671 KAYAL AVE	87.50	87.50	9.00	9.00	79.52	79.52	0.00	0.00	0.00	0.00	0.00	0.00	19208
474180024	11685 KAYAL AVE	87.50	87.50	9.00	9.00	79.52	79.52	0.00	0.00	0.00	0.00	0.00	0.00	19208
474180025	11699 KAYAL AVE	87.50	87.50	9.00	9.00	79.52	79.52	0.00	0.00	0.00	0.00	0.00	0.00	19208
474180026	11713 KAYAL AVE	87.50	87.50	9.00	9.00	79.52	79.52	0.00	0.00	0.00	0.00	0.00	0.00	19208
474180027	11727 KAYAL AVE	87.50	87.50	9.00	9.00	79.52	79.52	0.00	0.00	0.00	0.00	0.00	0.00	19208
474180030		87.50	87.50	9.00	9.00	0.00	0.00	0.00	0.00	0.00	0.00	0.00	0.00	
474180031		87.50	87.50	9.00	9.00	0.00	0.00	0.00	0.00	0.00	0.00	0.00	0.00	
474180032		87.50	87.50	9.00	9.00	0.00	0.00	0.00	0.00	0.00	0.00	0.00	0.00	
474181001	25647 LAURELWOOD PL	87.50	87.50	9.00	9.00	79.52	79.52	0.00	0.00	0.00	0.00	0.00	0.00	19208
474181002	25659 LAURELWOOD PL	87.50	87.50	9.00	9.00	79.52	79.52	0.00	0.00	0.00	0.00	0.00	0.00	19208
474181003	25671 LAURELWOOD PL	87.50	87.50	9.00	9.00	79.52	79.52	0.00	0.00	0.00	0.00	0.00	0.00	19208
474181004	25683 LAURELWOOD PL	87.50	87.50	9.00	9.00	79.52	79.52	0.00	0.00	0.00	0.00	0.00	0.00	19208
474181005	25684 LAURELWOOD PL	87.50	87.50	9.00	9.00	79.52	79.52	0.00	0.00	0.00	0.00	0.00	0.00	19208

MORENO VALLEY COMMUNITY SERVICES DISTRICT
FISCAL YEAR 2015/16 MAXIMUM AND APPLIED PARCEL TAXES/CHARGES

ASSESSOR'S PARCEL NUMBER	SITUS ADDRESS	ZONE A		ZONE C		ZONE D		ZONE E		ZONE M		ZONE S		TRACT NUMBER
		MAXIMUM	APPLIED	MAXIMUM	APPLIED	MAXIMUM	APPLIED	MAXIMUM	APPLIED	MAXIMUM	APPLIED	MAXIMUM	APPLIED	
474181006	25672 LAURELWOOD PL	87.50	87.50	9.00	9.00	79.52	79.52	0.00	0.00	0.00	0.00	0.00	0.00	19208
474181007	25660 LAURELWOOD PL	87.50	87.50	9.00	9.00	79.52	79.52	0.00	0.00	0.00	0.00	0.00	0.00	19208
474181008	25648 LAURELWOOD PL	87.50	87.50	9.00	9.00	79.52	79.52	0.00	0.00	0.00	0.00	0.00	0.00	19208
474181009	25647 FICUS CT	87.50	87.50	9.00	9.00	79.52	79.52	0.00	0.00	0.00	0.00	0.00	0.00	19208
474181010	25659 FICUS CT	87.50	87.50	9.00	9.00	79.52	79.52	0.00	0.00	0.00	0.00	0.00	0.00	19208
474181011	25671 FICUS CT	87.50	87.50	9.00	9.00	79.52	79.52	0.00	0.00	0.00	0.00	0.00	0.00	19208
474181012	25683 FICUS CT	87.50	87.50	9.00	9.00	79.52	79.52	0.00	0.00	0.00	0.00	0.00	0.00	19208
474181013	25684 FICUS CT	87.50	87.50	9.00	9.00	79.52	79.52	0.00	0.00	0.00	0.00	0.00	0.00	19208
474181014	25672 FICUS CT	87.50	87.50	9.00	9.00	79.52	79.52	0.00	0.00	0.00	0.00	0.00	0.00	19208
474181015	25660 FICUS CT	87.50	87.50	9.00	9.00	79.52	79.52	0.00	0.00	0.00	0.00	0.00	0.00	19208
474181016	25648 FICUS CT	87.50	87.50	9.00	9.00	79.52	79.52	0.00	0.00	0.00	0.00	0.00	0.00	19208
474181017	25647 ASPENWOOD CT	87.50	87.50	9.00	9.00	79.52	79.52	0.00	0.00	0.00	0.00	0.00	0.00	19208
474181018	25659 ASPENWOOD CT	87.50	87.50	9.00	9.00	79.52	79.52	0.00	0.00	0.00	0.00	0.00	0.00	19208
474181019	25671 ASPENWOOD CT	87.50	87.50	9.00	9.00	79.52	79.52	0.00	0.00	0.00	0.00	0.00	0.00	19208
474181020	25683 ASPENWOOD CT	87.50	87.50	9.00	9.00	79.52	79.52	0.00	0.00	0.00	0.00	0.00	0.00	19208
474181021	11637 SLAWSON AVE	87.50	87.50	9.00	9.00	79.52	79.52	0.00	0.00	0.00	0.00	0.00	0.00	19208
474181022	11655 SLAWSON AVE	87.50	87.50	9.00	9.00	79.52	79.52	0.00	0.00	0.00	0.00	0.00	0.00	19208
474181023	11669 SLAWSON AVE	87.50	87.50	9.00	9.00	79.52	79.52	0.00	0.00	0.00	0.00	0.00	0.00	19208
474181024	11689 SLAWSON AVE	87.50	87.50	9.00	9.00	79.52	79.52	0.00	0.00	0.00	0.00	0.00	0.00	19208
474181025	11709 SLAWSON AVE	87.50	87.50	9.00	9.00	79.52	79.52	0.00	0.00	0.00	0.00	0.00	0.00	19208
474181026	11725 SLAWSON AVE	87.50	87.50	9.00	9.00	79.52	79.52	0.00	0.00	0.00	0.00	0.00	0.00	19208
474190009	25550 IRONWOOD AVE	87.50	87.50	9.00	9.00	0.00	0.00	0.00	0.00	0.00	0.00	0.00	0.00	
474190011		87.50	87.50	9.00	9.00	0.00	0.00	0.00	0.00	0.00	0.00	0.00	0.00	
474200009	11555 LASSELLE ST	87.50	87.50	9.00	9.00	0.00	0.00	0.00	0.00	0.00	0.00	0.00	0.00	
474200010	11545 LASSELLE ST	87.50	87.50	9.00	9.00	0.00	0.00	0.00	0.00	0.00	0.00	0.00	0.00	
474200014		87.50	87.50	9.00	9.00	45.13	0.00	0.00	0.00	0.00	0.00	0.00	0.00	33436
474200016	11603 LASSELLE ST	87.50	87.50	9.00	9.00	0.00	0.00	0.00	0.00	0.00	0.00	0.00	0.00	
474200017	11633 LASSELLE ST	87.50	87.50	9.00	9.00	0.00	0.00	0.00	0.00	0.00	0.00	0.00	0.00	
474200018	11665 LASSELLE ST	87.50	87.50	9.00	9.00	0.00	0.00	0.00	0.00	0.00	0.00	0.00	0.00	
474200019	11575 LASSELLE ST	87.50	87.50	9.00	9.00	0.00	0.00	0.00	0.00	0.00	0.00	0.00	0.00	
474200021	11565 LASSELLE ST	87.50	87.50	9.00	9.00	0.00	0.00	0.00	0.00	0.00	0.00	0.00	0.00	
474200022	25881 KALMIA ST	87.50	87.50	9.00	9.00	0.00	0.00	0.00	0.00	0.00	0.00	0.00	0.00	
474200023	25945 KALMIA ST	87.50	87.50	9.00	9.00	0.00	0.00	0.00	0.00	0.00	0.00	0.00	0.00	
474200024	25985 KALMIA ST	87.50	87.50	9.00	9.00	0.00	0.00	0.00	0.00	0.00	0.00	0.00	0.00	
474200025		87.50	87.50	9.00	9.00	45.13	0.00	0.00	0.00	0.00	0.00	0.00	0.00	33436
474210001		87.50	87.50	9.00	9.00	0.00	0.00	0.00	0.00	0.00	0.00	0.00	0.00	
474210003		87.50	87.50	9.00	9.00	0.00	0.00	0.00	0.00	0.00	0.00	0.00	0.00	

MORENO VALLEY COMMUNITY SERVICES DISTRICT
FISCAL YEAR 2015/16 MAXIMUM AND APPLIED PARCEL TAXES/CHARGES

ASSESSOR'S PARCEL NUMBER	SITUS ADDRESS	ZONE A		ZONE C		ZONE D		ZONE E		ZONE M		ZONE S		TRACT NUMBER
		MAXIMUM	APPLIED	MAXIMUM	APPLIED	MAXIMUM	APPLIED	MAXIMUM	APPLIED	MAXIMUM	APPLIED	MAXIMUM	APPLIED	
474210004		87.50	87.50	9.00	9.00	0.00	0.00	0.00	0.00	0.00	0.00	0.00	0.00	
474210005		87.50	87.50	9.00	9.00	0.00	0.00	0.00	0.00	0.00	0.00	0.00	0.00	
474210006		87.50	87.50	9.00	9.00	0.00	0.00	0.00	0.00	0.00	0.00	0.00	0.00	
474210008		87.50	87.50	9.00	9.00	0.00	0.00	0.00	0.00	0.00	0.00	0.00	0.00	
474210009	26249 EARLEY WAY	87.50	87.50	9.00	9.00	0.00	0.00	0.00	0.00	0.00	0.00	0.00	0.00	
474210010	26250 BOULDER RIDGE DR	87.50	87.50	9.00	9.00	0.00	0.00	0.00	0.00	0.00	0.00	0.00	0.00	
474210011	26269 EARLY WAY	87.50	87.50	9.00	9.00	0.00	0.00	0.00	0.00	0.00	0.00	0.00	0.00	
474220006	26200 KALMIA AVE	87.50	87.50	9.00	9.00	0.00	0.00	0.00	0.00	0.00	0.00	0.00	0.00	
474220011	26191 KALMIA AVE	87.50	87.50	9.00	9.00	0.00	0.00	0.00	0.00	0.00	0.00	0.00	0.00	
474220012	26203 KALMIA AVE	87.50	87.50	9.00	9.00	0.00	0.00	0.00	0.00	0.00	0.00	0.00	0.00	
474220013	26215 KALMIA AVE	87.50	87.50	9.00	9.00	0.00	0.00	0.00	0.00	0.00	0.00	0.00	0.00	
474220014	26241 KALMIA AVE	87.50	87.50	9.00	9.00	0.00	0.00	0.00	0.00	0.00	0.00	0.00	0.00	
474220015	26261 KALMIA AVE	87.50	87.50	9.00	9.00	0.00	0.00	0.00	0.00	0.00	0.00	0.00	0.00	
474220016	26283 KALMIA AVE	87.50	87.50	9.00	9.00	0.00	0.00	0.00	0.00	0.00	0.00	0.00	0.00	
474220017	26311 KALMIA AVE	87.50	87.50	9.00	9.00	0.00	0.00	0.00	0.00	0.00	0.00	0.00	0.00	
474220018	26333 KALMIA AVE	87.50	87.50	9.00	9.00	0.00	0.00	0.00	0.00	0.00	0.00	0.00	0.00	
474220019	26362 KALMIA AVE	87.50	87.50	9.00	9.00	0.00	0.00	0.00	0.00	0.00	0.00	0.00	0.00	
474220020	26381 KALMIA AVE	87.50	87.50	9.00	9.00	0.00	0.00	0.00	0.00	0.00	0.00	0.00	0.00	
474220021	26380 KALMIA AVE	87.50	87.50	9.00	9.00	0.00	0.00	0.00	0.00	0.00	0.00	0.00	0.00	
474220022	26393 KALMIA AVE	87.50	87.50	9.00	9.00	0.00	0.00	0.00	0.00	0.00	0.00	0.00	0.00	
474220025	26340 KALMIA AVE	87.50	87.50	9.00	9.00	0.00	0.00	0.00	0.00	0.00	0.00	0.00	0.00	
474220026		87.50	87.50	9.00	9.00	0.00	0.00	0.00	0.00	0.00	0.00	0.00	0.00	
474220027	26266 KALMIA AVE	87.50	87.50	9.00	9.00	0.00	0.00	0.00	0.00	0.00	0.00	0.00	0.00	
474220030	26300 KALMIA AVE	87.50	87.50	9.00	9.00	0.00	0.00	0.00	0.00	0.00	0.00	0.00	0.00	
474220031	26220 KALMIA AVE	87.50	87.50	9.00	9.00	0.00	0.00	0.00	0.00	0.00	0.00	0.00	0.00	
474220032	26246 KALMIA AVE	87.50	87.50	9.00	9.00	0.00	0.00	0.00	0.00	0.00	0.00	0.00	0.00	
474220035	26200 KALMIA AVE	87.50	87.50	9.00	9.00	0.00	0.00	0.00	0.00	0.00	0.00	0.00	0.00	
474220040	26324 KALMIA AVE	87.50	87.50	9.00	9.00	0.00	0.00	0.00	0.00	0.00	0.00	0.00	0.00	
474220044		87.50	87.50	9.00	9.00	0.00	0.00	0.00	0.00	0.00	0.00	0.00	0.00	
474220045	26140 KALMIA AVE	87.50	87.50	9.00	9.00	0.00	0.00	0.00	0.00	0.00	0.00	0.00	0.00	
474220048	26110 KALMIA AVE	87.50	87.50	9.00	9.00	0.00	0.00	0.00	0.00	0.00	0.00	0.00	0.00	
474220049	26115 KALMIA ST	87.50	87.50	9.00	9.00	0.00	0.00	0.00	0.00	0.00	0.00	0.00	0.00	
474220051	11481 STEEPLE CHASE DR	87.50	87.50	9.00	9.00	0.00	0.00	0.00	0.00	0.00	0.00	0.00	0.00	
474220061	11480 LASSELLE ST	87.50	87.50	9.00	9.00	0.00	0.00	0.00	0.00	0.00	0.00	0.00	0.00	
474220062	11460 LASSELLE ST	87.50	87.50	9.00	9.00	0.00	0.00	0.00	0.00	0.00	0.00	0.00	0.00	
474220063	26077 KALMIA AVE	87.50	87.50	9.00	9.00	0.00	0.00	0.00	0.00	0.00	0.00	0.00	0.00	
474220064	26091 KALMIA AVE	87.50	87.50	9.00	9.00	0.00	0.00	0.00	0.00	0.00	0.00	0.00	0.00	

MORENO VALLEY COMMUNITY SERVICES DISTRICT
FISCAL YEAR 2015/16 MAXIMUM AND APPLIED PARCEL TAXES/CHARGES

ASSESSOR'S PARCEL NUMBER	SITUS ADDRESS	ZONE A		ZONE C		ZONE D		ZONE E		ZONE M		ZONE S		TRACT NUMBER
		MAXIMUM	APPLIED	MAXIMUM	APPLIED	MAXIMUM	APPLIED	MAXIMUM	APPLIED	MAXIMUM	APPLIED	MAXIMUM	APPLIED	
474220065		87.50	87.50	9.00	9.00	0.00	0.00	0.00	0.00	0.00	0.00	0.00	0.00	
474220067	11405 STEEPLE CHASE DR	87.50	87.50	9.00	9.00	0.00	0.00	0.00	0.00	0.00	0.00	0.00	0.00	
474220068	11411 STEEPLE CHASE DR	87.50	87.50	9.00	9.00	0.00	0.00	0.00	0.00	0.00	0.00	0.00	0.00	
474220069	26105 KALMIA AVE	87.50	87.50	9.00	9.00	0.00	0.00	0.00	0.00	0.00	0.00	0.00	0.00	
474220070		87.50	87.50	9.00	9.00	0.00	0.00	0.00	0.00	0.00	0.00	0.00	0.00	
474220071	26120 KALMIA ST	87.50	87.50	9.00	9.00	0.00	0.00	0.00	0.00	0.00	0.00	0.00	0.00	
474230002	26515 KALMIA AVE	87.50	87.50	9.00	9.00	0.00	0.00	0.00	0.00	0.00	0.00	0.00	0.00	
474230004	26537 KALMIA AVE	87.50	87.50	9.00	9.00	0.00	0.00	0.00	0.00	0.00	0.00	0.00	0.00	
474230005		87.50	87.50	9.00	9.00	0.00	0.00	0.00	0.00	0.00	0.00	0.00	0.00	
474230006	26555 KALMIA AVE	87.50	87.50	9.00	9.00	0.00	0.00	0.00	0.00	0.00	0.00	0.00	0.00	
474230007	26575 KALMIA AVE	87.50	87.50	9.00	9.00	0.00	0.00	0.00	0.00	0.00	0.00	0.00	0.00	
474230008	26611 KALMIA AVE	87.50	87.50	9.00	9.00	0.00	0.00	0.00	0.00	0.00	0.00	0.00	0.00	
474230009	26651 KALMIA ST	87.50	87.50	9.00	9.00	0.00	0.00	0.00	0.00	0.00	0.00	0.00	0.00	
474230010	26731 KALMIA AVE	87.50	87.50	9.00	9.00	0.00	0.00	0.00	0.00	0.00	0.00	0.00	0.00	
474230011	26781 KALMIA AVE	87.50	87.50	9.00	9.00	0.00	0.00	0.00	0.00	0.00	0.00	0.00	0.00	
474230012	26610 KALMIA AVE	87.50	87.50	9.00	9.00	0.00	0.00	0.00	0.00	0.00	0.00	0.00	0.00	
474230013	26680 KALMIA ST	87.50	87.50	9.00	9.00	0.00	0.00	0.00	0.00	0.00	0.00	0.00	0.00	
474230014	26750 KALMIA AVE	87.50	87.50	9.00	9.00	0.00	0.00	0.00	0.00	0.00	0.00	0.00	0.00	
474230016	26780 KALMIA AVE	87.50	87.50	9.00	9.00	0.00	0.00	0.00	0.00	0.00	0.00	0.00	0.00	
474230017	26790 KALMIA AVE	87.50	87.50	9.00	9.00	0.00	0.00	0.00	0.00	0.00	0.00	0.00	0.00	
474230018	26800 KALMIA AVE	87.50	87.50	9.00	9.00	0.00	0.00	0.00	0.00	0.00	0.00	0.00	0.00	
474230020	26890 KALMIA AVE	87.50	87.50	9.00	9.00	0.00	0.00	0.00	0.00	0.00	0.00	0.00	0.00	
474230021	26910 KALMIA AVE	87.50	87.50	9.00	9.00	0.00	0.00	0.00	0.00	0.00	0.00	0.00	0.00	
474230022	26981 KALMIA AVE	87.50	87.50	9.00	9.00	0.00	0.00	0.00	0.00	0.00	0.00	0.00	0.00	
474230027		87.50	87.50	9.00	9.00	0.00	0.00	0.00	0.00	0.00	0.00	0.00	0.00	
474230028	26840 KALMIA AVE	87.50	87.50	9.00	9.00	0.00	0.00	0.00	0.00	0.00	0.00	0.00	0.00	
474230029	26995 KALMIA AVE	87.50	87.50	9.00	9.00	0.00	0.00	0.00	0.00	0.00	0.00	0.00	0.00	
474230030	26999 KALMIA AVE	87.50	87.50	9.00	9.00	0.00	0.00	0.00	0.00	0.00	0.00	0.00	0.00	
474230031	26508 KALMIA AVE	87.50	87.50	9.00	9.00	0.00	0.00	0.00	0.00	0.00	0.00	0.00	0.00	
474230032		87.50	87.50	9.00	9.00	0.00	0.00	0.00	0.00	0.00	0.00	0.00	0.00	
474230037	26861 KALMIA AVE	87.50	87.50	9.00	9.00	0.00	0.00	0.00	0.00	0.00	0.00	0.00	0.00	
474230038	26915 KALMIA AVE	87.50	87.50	9.00	9.00	0.00	0.00	0.00	0.00	0.00	0.00	0.00	0.00	
474230039	26990 KALMIA AVE	87.50	87.50	9.00	9.00	0.00	0.00	0.00	0.00	0.00	0.00	0.00	0.00	
474230040	26820 KALMIA AVE	87.50	87.50	9.00	9.00	0.00	0.00	0.00	0.00	0.00	0.00	0.00	0.00	
474230041	26830 CHARLEY CT	87.50	87.50	9.00	9.00	0.00	0.00	0.00	0.00	0.00	0.00	0.00	0.00	
474230042	26850 KALMIA AVE	87.50	87.50	9.00	9.00	0.00	0.00	0.00	0.00	0.00	0.00	0.00	0.00	
474230047	26590 KALMIA AVE	87.50	87.50	9.00	9.00	0.00	0.00	0.00	0.00	0.00	0.00	0.00	0.00	

MORENO VALLEY COMMUNITY SERVICES DISTRICT
FISCAL YEAR 2015/16 MAXIMUM AND APPLIED PARCEL TAXES/CHARGES

ASSESSOR'S PARCEL NUMBER	SITUS ADDRESS	ZONE A		ZONE C		ZONE D		ZONE E		ZONE M		ZONE S		TRACT NUMBER
		MAXIMUM	APPLIED	MAXIMUM	APPLIED	MAXIMUM	APPLIED	MAXIMUM	APPLIED	MAXIMUM	APPLIED	MAXIMUM	APPLIED	
474230048	26600 KALMIA AVE	87.50	87.50	9.00	9.00	0.00	0.00	0.00	0.00	0.00	0.00	0.00	0.00	
474230049		87.50	87.50	9.00	9.00	0.00	0.00	0.00	0.00	0.00	0.00	0.00	0.00	
474250003		87.50	87.50	9.00	9.00	0.00	0.00	0.00	0.00	0.00	0.00	0.00	0.00	
474250004	26386 IRONWOOD AVE	87.50	87.50	9.00	9.00	0.00	0.00	0.00	0.00	0.00	0.00	0.00	0.00	
474250011		87.50	87.50	9.00	9.00	0.00	0.00	0.00	0.00	0.00	0.00	0.00	0.00	
474250012	26371 IRONWOOD AVE	87.50	87.50	9.00	9.00	0.00	0.00	0.00	0.00	0.00	0.00	0.00	0.00	
474250015		87.50	87.50	9.00	9.00	0.00	0.00	0.00	0.00	0.00	0.00	0.00	0.00	
474250017		87.50	87.50	9.00	9.00	0.00	0.00	0.00	0.00	0.00	0.00	0.00	0.00	
474250020		87.50	87.50	9.00	9.00	0.00	0.00	0.00	0.00	0.00	0.00	0.00	0.00	
474250023	26480 IRONWOOD AVE	87.50	87.50	9.00	9.00	0.00	0.00	0.00	0.00	0.00	0.00	0.00	0.00	
474250024	26426 IRONWOOD AVE	87.50	87.50	9.00	9.00	0.00	0.00	0.00	0.00	0.00	0.00	0.00	0.00	
474250025	26490 IRONWOOD AVE	87.50	87.50	9.00	9.00	0.00	0.00	0.00	0.00	0.00	0.00	0.00	0.00	
474250026	11709 AVOCADO LN	87.50	87.50	9.00	9.00	0.00	0.00	0.00	0.00	0.00	0.00	0.00	0.00	
474250027	11711 AVOCADO LN	87.50	87.50	9.00	9.00	0.00	0.00	0.00	0.00	0.00	0.00	0.00	0.00	
474250028	11715 AVOCADO LN	87.50	87.50	9.00	9.00	0.00	0.00	0.00	0.00	0.00	0.00	0.00	0.00	
474250029	11735 AVOCADO LN	87.50	87.50	9.00	9.00	0.00	0.00	0.00	0.00	0.00	0.00	0.00	0.00	
474250032		87.50	87.50	9.00	9.00	0.00	0.00	0.00	0.00	0.00	0.00	0.00	0.00	
474250033		87.50	87.50	9.00	9.00	0.00	0.00	0.00	0.00	0.00	0.00	0.00	0.00	
474250035	26280 IRONWOOD AVE	87.50	87.50	9.00	9.00	0.00	0.00	0.00	0.00	0.00	0.00	0.00	0.00	
474250036	26288 IRONWOOD AVE	87.50	87.50	9.00	9.00	0.00	0.00	0.00	0.00	0.00	0.00	0.00	0.00	
474250037	26284 IRONWOOD AVE	87.50	87.50	9.00	9.00	0.00	0.00	0.00	0.00	0.00	0.00	0.00	0.00	
474250038	26268 IRONWOOD AVE	87.50	87.50	9.00	9.00	0.00	0.00	0.00	0.00	0.00	0.00	0.00	0.00	
474250039	26272 IRONWOOD AVE	87.50	87.50	9.00	9.00	0.00	0.00	0.00	0.00	0.00	0.00	0.00	0.00	
474250052	26353 IRONWOOD AVE	87.50	87.50	9.00	9.00	0.00	0.00	0.00	0.00	0.00	0.00	0.00	0.00	
474250054	26418 IRONWOOD AVE	87.50	87.50	9.00	9.00	0.00	0.00	0.00	0.00	0.00	0.00	0.00	0.00	
474250055	26410 IRONWOOD AVE	87.50	87.50	9.00	9.00	0.00	0.00	0.00	0.00	0.00	0.00	0.00	0.00	
474250057		87.50	87.50	9.00	9.00	0.00	0.00	0.00	0.00	0.00	0.00	0.00	0.00	
474250058		87.50	87.50	9.00	9.00	0.00	0.00	0.00	0.00	0.00	0.00	0.00	0.00	
474260004	11681 DALEHURST RD	87.50	87.50	9.00	9.00	0.00	0.00	0.00	0.00	0.00	0.00	0.00	0.00	
474260005	11621 DALEHURST RD	87.50	87.50	9.00	9.00	0.00	0.00	0.00	0.00	0.00	0.00	0.00	0.00	
474260017	26890 IRONWOOD AVE	87.50	87.50	9.00	9.00	0.00	0.00	0.00	0.00	0.00	0.00	0.00	0.00	
474260031	26886 IRONWOOD AVE	87.50	87.50	9.00	9.00	0.00	0.00	0.00	0.00	0.00	0.00	0.00	0.00	
474260034		87.50	87.50	9.00	9.00	0.00	0.00	0.00	0.00	0.00	0.00	0.00	0.00	
474260036	26888 IRONWOOD AVE	87.50	87.50	9.00	9.00	0.00	0.00	0.00	0.00	0.00	0.00	0.00	0.00	
474260041	11640 DALEHURST RD	87.50	87.50	9.00	9.00	0.00	0.00	0.00	0.00	0.00	0.00	0.00	0.00	
474260042	11670 DALEHURST RD	87.50	87.50	9.00	9.00	0.00	0.00	0.00	0.00	0.00	0.00	0.00	0.00	
474260043	11580 DALEHURST RD	87.50	87.50	9.00	9.00	0.00	0.00	0.00	0.00	0.00	0.00	0.00	0.00	

MORENO VALLEY COMMUNITY SERVICES DISTRICT
FISCAL YEAR 2015/16 MAXIMUM AND APPLIED PARCEL TAXES/CHARGES

ASSESSOR'S PARCEL NUMBER	SITUS ADDRESS	ZONE A		ZONE C		ZONE D		ZONE E		ZONE M		ZONE S		TRACT NUMBER
		MAXIMUM	APPLIED	MAXIMUM	APPLIED	MAXIMUM	APPLIED	MAXIMUM	APPLIED	MAXIMUM	APPLIED	MAXIMUM	APPLIED	
474260044	11600 DALEHURST RD	87.50	87.50	9.00	9.00	0.00	0.00	0.00	0.00	0.00	0.00	0.00	0.00	
474260045	26884 IRONWOOD AVE	87.50	87.50	9.00	9.00	0.00	0.00	0.00	0.00	0.00	0.00	0.00	0.00	
474260047	26600 IRONWOOD AVE	87.50	87.50	9.00	9.00	0.00	0.00	0.00	0.00	0.00	0.00	0.00	0.00	
474260050	11790 AVOCADO LN	87.50	87.50	9.00	9.00	0.00	0.00	0.00	0.00	0.00	0.00	0.00	0.00	
474260051	11750 AVOCADO LN	87.50	87.50	9.00	9.00	0.00	0.00	0.00	0.00	0.00	0.00	0.00	0.00	
474260052		87.50	87.50	9.00	9.00	0.00	0.00	0.00	0.00	0.00	0.00	0.00	0.00	
474260053	11960 AVOCADO LN	87.50	87.50	9.00	9.00	0.00	0.00	0.00	0.00	0.00	0.00	0.00	0.00	
474260058		87.50	87.50	9.00	9.00	0.00	0.00	0.00	0.00	0.00	0.00	0.00	0.00	
474260059	11701 DALEHURST RD	87.50	87.50	9.00	9.00	0.00	0.00	0.00	0.00	0.00	0.00	0.00	0.00	
474260060		87.50	87.50	9.00	9.00	0.00	0.00	0.00	0.00	0.00	0.00	0.00	0.00	
474271001		87.50	87.50	9.00	9.00	0.00	0.00	0.00	0.00	0.00	0.00	0.00	0.00	
474271003	26548 IRONWOOD AVE	87.50	87.50	9.00	9.00	0.00	0.00	0.00	0.00	0.00	0.00	0.00	0.00	
474271006	11751 DALEHURST RD	87.50	87.50	9.00	9.00	0.00	0.00	0.00	0.00	0.00	0.00	0.00	0.00	
474271008		87.50	87.50	9.00	9.00	0.00	0.00	0.00	0.00	0.00	0.00	0.00	0.00	
474271011		87.50	87.50	9.00	9.00	0.00	0.00	0.00	0.00	0.00	0.00	0.00	0.00	
474272001	11720 DALEHURST RD	87.50	87.50	9.00	9.00	0.00	0.00	0.00	0.00	0.00	0.00	0.00	0.00	
474272002	26880 IRONWOOD AVE	87.50	87.50	9.00	9.00	0.00	0.00	0.00	0.00	0.00	0.00	0.00	0.00	
474272003		87.50	87.50	9.00	9.00	0.00	0.00	0.00	0.00	0.00	0.00	0.00	0.00	
474272004	26935 SANDI LN	87.50	87.50	9.00	9.00	0.00	0.00	0.00	0.00	0.00	0.00	0.00	0.00	
474272005	26900 SANDI LN	87.50	87.50	9.00	9.00	0.00	0.00	0.00	0.00	0.00	0.00	0.00	0.00	
474272006	26976 SANDI LN	87.50	87.50	9.00	9.00	0.00	0.00	0.00	0.00	0.00	0.00	0.00	0.00	
474272007	26920 SANDI LN	87.50	87.50	9.00	9.00	0.00	0.00	0.00	0.00	0.00	0.00	0.00	0.00	
474272008	26940 SANDI LN	87.50	87.50	9.00	9.00	0.00	0.00	0.00	0.00	0.00	0.00	0.00	0.00	
474272009	26960 SANDI LN	87.50	87.50	9.00	9.00	0.00	0.00	0.00	0.00	0.00	0.00	0.00	0.00	
474272010	26992 SANDI LN	87.50	87.50	9.00	9.00	0.00	0.00	0.00	0.00	0.00	0.00	0.00	0.00	
474272011	26995 SANDI LN	87.50	87.50	9.00	9.00	0.00	0.00	0.00	0.00	0.00	0.00	0.00	0.00	
474272012	26971 SANDI LN	87.50	87.50	9.00	9.00	0.00	0.00	0.00	0.00	0.00	0.00	0.00	0.00	
474272016	26870 IRONWOOD AVE	87.50	87.50	9.00	9.00	0.00	0.00	0.00	0.00	0.00	0.00	0.00	0.00	
474272017	26866 IRONWOOD AVE	87.50	87.50	9.00	9.00	0.00	0.00	0.00	0.00	0.00	0.00	0.00	0.00	
474272018	26860 IRONWOOD AVE	87.50	87.50	9.00	9.00	0.00	0.00	0.00	0.00	0.00	0.00	0.00	0.00	
474272019	11760 DALEHURST RD	87.50	87.50	9.00	9.00	0.00	0.00	0.00	0.00	0.00	0.00	0.00	0.00	
474272022	11770 DALEHURST RD	87.50	87.50	9.00	9.00	0.00	0.00	0.00	0.00	0.00	0.00	0.00	0.00	
474272023	26850 IRONWOOD AVE	87.50	87.50	9.00	9.00	0.00	0.00	0.00	0.00	0.00	0.00	0.00	0.00	
474272024	26740 IRONWOOD AVE	87.50	87.50	9.00	9.00	0.00	0.00	0.00	0.00	0.00	0.00	0.00	0.00	
474272025	26770 IRONWOOD AVE	87.50	87.50	9.00	9.00	0.00	0.00	0.00	0.00	0.00	0.00	0.00	0.00	
474272026	26786 IRONWOOD AVE	87.50	87.50	9.00	9.00	0.00	0.00	0.00	0.00	0.00	0.00	0.00	0.00	
474272027	26790 IRONWOOD AVE	87.50	87.50	9.00	9.00	0.00	0.00	0.00	0.00	0.00	0.00	0.00	0.00	

MORENO VALLEY COMMUNITY SERVICES DISTRICT
FISCAL YEAR 2015/16 MAXIMUM AND APPLIED PARCEL TAXES/CHARGES

ASSESSOR'S PARCEL NUMBER	SITUS ADDRESS	ZONE A		ZONE C		ZONE D		ZONE E		ZONE M		ZONE S		TRACT NUMBER
		MAXIMUM	APPLIED	MAXIMUM	APPLIED	MAXIMUM	APPLIED	MAXIMUM	APPLIED	MAXIMUM	APPLIED	MAXIMUM	APPLIED	
474272028	26942 IRONWOOD AVE	87.50	87.50	9.00	9.00	0.00	0.00	0.00	0.00	0.00	0.00	0.00	0.00	
474272029	26950 KAFTAN WAY	87.50	87.50	9.00	9.00	0.00	0.00	0.00	0.00	0.00	0.00	0.00	0.00	
474272030		87.50	87.50	9.00	9.00	0.00	0.00	0.00	0.00	0.00	0.00	0.00	0.00	
474272031	26965 KAFTAN WAY	87.50	87.50	9.00	9.00	0.00	0.00	0.00	0.00	0.00	0.00	0.00	0.00	
474272032	26972 IRONWOOD AVE	87.50	87.50	9.00	9.00	0.00	0.00	0.00	0.00	0.00	0.00	0.00	0.00	
474272033		87.50	87.50	9.00	9.00	0.00	0.00	0.00	0.00	0.00	0.00	0.00	0.00	
474272038	11780 DALEHURST RD	87.50	87.50	9.00	9.00	0.00	0.00	0.00	0.00	0.00	0.00	0.00	0.00	
474272039		87.50	87.50	9.00	9.00	0.00	0.00	0.00	0.00	0.00	0.00	0.00	0.00	
474272044	26984 IRONWOOD AVE	87.50	87.50	9.00	9.00	0.00	0.00	0.00	0.00	0.00	0.00	0.00	0.00	
474272045	26980 IRONWOOD AVE	87.50	87.50	9.00	9.00	0.00	0.00	0.00	0.00	0.00	0.00	0.00	0.00	
474273001	26535 IRONWOOD AVE	87.50	87.50	9.00	9.00	0.00	0.00	0.00	0.00	0.00	0.00	0.00	0.00	
474273002	26563 IRONWOOD AVE	87.50	87.50	9.00	9.00	0.00	0.00	0.00	0.00	0.00	0.00	0.00	0.00	
474273003	26603 IRONWOOD AVE	87.50	87.50	9.00	9.00	0.00	0.00	0.00	0.00	0.00	0.00	0.00	0.00	
474273004	26641 IRONWOOD AVE	87.50	87.50	9.00	9.00	0.00	0.00	0.00	0.00	0.00	0.00	0.00	0.00	
474273005	26865 IRONWOOD AVE	87.50	87.50	9.00	9.00	0.00	0.00	0.00	0.00	0.00	0.00	0.00	0.00	
474273006	26675 IRONWOOD AVE	87.50	87.50	9.00	9.00	0.00	0.00	0.00	0.00	0.00	0.00	0.00	0.00	
474273008	26755 IRONWOOD AVE	87.50	87.50	9.00	9.00	0.00	0.00	0.00	0.00	0.00	0.00	0.00	0.00	
474273009	26765 IRONWOOD AVE	87.50	87.50	9.00	9.00	0.00	0.00	0.00	0.00	0.00	0.00	0.00	0.00	
474273010	26775 IRONWOOD AVE	87.50	87.50	9.00	9.00	0.00	0.00	0.00	0.00	0.00	0.00	0.00	0.00	
474273012	26629 PALM LN	87.50	87.50	9.00	9.00	0.00	0.00	0.00	0.00	0.00	0.00	0.00	0.00	
474273013	26589 IRONWOOD AVE	87.50	87.50	9.00	9.00	0.00	0.00	0.00	0.00	0.00	0.00	0.00	0.00	
474273014	26579 IRONWOOD AVE	87.50	87.50	9.00	9.00	0.00	0.00	0.00	0.00	0.00	0.00	0.00	0.00	
474273015	26785 IRONWOOD AVE	87.50	87.50	9.00	9.00	0.00	0.00	0.00	0.00	0.00	0.00	0.00	0.00	
474273020	11985 HELGA LN	87.50	87.50	9.00	9.00	0.00	0.00	0.00	0.00	0.00	0.00	0.00	0.00	
474273021	26711 IRONWOOD AVE	87.50	87.50	9.00	9.00	0.00	0.00	0.00	0.00	0.00	0.00	0.00	0.00	
474281001	25508 JACLYN AVE	87.50	87.50	9.00	9.00	0.00	0.00	0.00	0.00	0.00	0.00	0.00	0.00	
474281002	25502 JACLYN AVE	87.50	87.50	9.00	9.00	0.00	0.00	0.00	0.00	0.00	0.00	0.00	0.00	
474281003	25526 JACLYN AVE	87.50	87.50	9.00	9.00	0.00	0.00	0.00	0.00	0.00	0.00	0.00	0.00	
474282001	25529 JACLYN AVE	87.50	87.50	9.00	9.00	0.00	0.00	0.00	0.00	0.00	0.00	0.00	0.00	
474282002	25509 JACLYN AVE	87.50	87.50	9.00	9.00	0.00	0.00	0.00	0.00	0.00	0.00	0.00	0.00	
474282003	25503 JACLYN AVE	87.50	87.50	9.00	9.00	0.00	0.00	0.00	0.00	0.00	0.00	0.00	0.00	
474283001	25485 JACLYN AVE	87.50	87.50	9.00	9.00	0.00	0.00	0.00	0.00	0.00	0.00	0.00	0.00	
474283002	25475 JACLYN AVE	87.50	87.50	9.00	9.00	0.00	0.00	0.00	0.00	0.00	0.00	0.00	0.00	
474283003	25449 JACLYN AVE	87.50	87.50	9.00	9.00	0.00	0.00	0.00	0.00	0.00	0.00	0.00	0.00	
474283004	25425 JACLYN AVE	87.50	87.50	9.00	9.00	0.00	0.00	0.00	0.00	0.00	0.00	0.00	0.00	
474283005	25409 JACLYN AVE	87.50	87.50	9.00	9.00	0.00	0.00	0.00	0.00	0.00	0.00	0.00	0.00	
474283006	25391 JACLYN AVE	87.50	87.50	9.00	9.00	0.00	0.00	0.00	0.00	0.00	0.00	0.00	0.00	

MORENO VALLEY COMMUNITY SERVICES DISTRICT
FISCAL YEAR 2015/16 MAXIMUM AND APPLIED PARCEL TAXES/CHARGES

ASSESSOR'S PARCEL NUMBER	SITUS ADDRESS	ZONE A		ZONE C		ZONE D		ZONE E		ZONE M		ZONE S		TRACT NUMBER
		MAXIMUM	APPLIED	MAXIMUM	APPLIED	MAXIMUM	APPLIED	MAXIMUM	APPLIED	MAXIMUM	APPLIED	MAXIMUM	APPLIED	
474284001	25486 JACLYN AVE	87.50	87.50	9.00	9.00	0.00	0.00	0.00	0.00	0.00	0.00	0.00	0.00	
474284002	25476 JACLYN AVE	87.50	87.50	9.00	9.00	0.00	0.00	0.00	0.00	0.00	0.00	0.00	0.00	
474284003	25448 JACLYN AVE	87.50	87.50	9.00	9.00	0.00	0.00	0.00	0.00	0.00	0.00	0.00	0.00	
474284004	25424 JACLYN AVE	87.50	87.50	9.00	9.00	0.00	0.00	0.00	0.00	0.00	0.00	0.00	0.00	
474284005	25412 JACLYN AVE	87.50	87.50	9.00	9.00	0.00	0.00	0.00	0.00	0.00	0.00	0.00	0.00	
474284006	25392 JACLYN AVE	87.50	87.50	9.00	9.00	0.00	0.00	0.00	0.00	0.00	0.00	0.00	0.00	
474291001	11385 COLEMAN ST	87.50	87.50	9.00	9.00	0.00	0.00	0.00	0.00	0.00	0.00	0.00	0.00	
474291002	11390 COLEMAN ST	87.50	87.50	9.00	9.00	0.00	0.00	0.00	0.00	0.00	0.00	0.00	0.00	
474291003	11402 COLEMAN ST	87.50	87.50	9.00	9.00	0.00	0.00	0.00	0.00	0.00	0.00	0.00	0.00	
474291004	11418 COLEMAN ST	87.50	87.50	9.00	9.00	0.00	0.00	0.00	0.00	0.00	0.00	0.00	0.00	
474291005	11430 COLEMAN ST	87.50	87.50	9.00	9.00	0.00	0.00	0.00	0.00	0.00	0.00	0.00	0.00	
474291006	11435 RIVIERA CT	87.50	87.50	9.00	9.00	0.00	0.00	0.00	0.00	0.00	0.00	0.00	0.00	
474291007	11415 RIVIERA CT	87.50	87.50	9.00	9.00	0.00	0.00	0.00	0.00	0.00	0.00	0.00	0.00	
474291013	11420 RIVIERA CT	87.50	87.50	9.00	9.00	0.00	0.00	0.00	0.00	0.00	0.00	0.00	0.00	
474291014	25110 ALPHA ST	87.50	87.50	9.00	9.00	0.00	0.00	0.00	0.00	0.00	0.00	0.00	0.00	
474291015	25136 ALPHA ST	87.50	87.50	9.00	9.00	0.00	0.00	0.00	0.00	0.00	0.00	0.00	0.00	
474291017	11405 RIVIERA CT	87.50	87.50	9.00	9.00	0.00	0.00	0.00	0.00	0.00	0.00	0.00	0.00	
474291020	11435 TROPIC CT	87.50	87.50	9.00	9.00	0.00	0.00	0.00	0.00	0.00	0.00	0.00	0.00	
474291021	11415 TROPIC CT	87.50	87.50	9.00	9.00	0.00	0.00	0.00	0.00	0.00	0.00	0.00	0.00	
474291022	11405 TROPIC CT	87.50	87.50	9.00	9.00	0.00	0.00	0.00	0.00	0.00	0.00	0.00	0.00	
474291023	11393 TROPIC CT	87.50	87.50	9.00	9.00	0.00	0.00	0.00	0.00	0.00	0.00	0.00	0.00	
474291024	11404 TROPIC CT	87.50	87.50	9.00	9.00	0.00	0.00	0.00	0.00	0.00	0.00	0.00	0.00	
474291025	11410 TROPIC CT	87.50	87.50	9.00	9.00	0.00	0.00	0.00	0.00	0.00	0.00	0.00	0.00	
474291026	11420 TROPIC CT	87.50	87.50	9.00	9.00	0.00	0.00	0.00	0.00	0.00	0.00	0.00	0.00	
474291027	11434 TROPIC CT	87.50	87.50	9.00	9.00	0.00	0.00	0.00	0.00	0.00	0.00	0.00	0.00	
474291028	11435 LOMBARDY LN	87.50	87.50	9.00	9.00	0.00	0.00	0.00	0.00	0.00	0.00	0.00	0.00	
474291029	11415 LOMBARDY LN	87.50	87.50	9.00	9.00	0.00	0.00	0.00	0.00	0.00	0.00	0.00	0.00	
474291030	11409 LOMBARDY LN	87.50	87.50	9.00	9.00	0.00	0.00	0.00	0.00	0.00	0.00	0.00	0.00	
474291031	11403 LOMBARDY LN	87.50	87.50	9.00	9.00	0.00	0.00	0.00	0.00	0.00	0.00	0.00	0.00	
474291033	11410 RIVIERA CT	87.50	87.50	9.00	9.00	0.00	0.00	0.00	0.00	0.00	0.00	0.00	0.00	
474291034	11404 RIVIERA CT	87.50	87.50	9.00	9.00	0.00	0.00	0.00	0.00	0.00	0.00	0.00	0.00	
474291035	11391 RIVIERA CT	87.50	87.50	9.00	9.00	0.00	0.00	0.00	0.00	0.00	0.00	0.00	0.00	
474291036	11392 RIVIERA CT	87.50	87.50	9.00	9.00	0.00	0.00	0.00	0.00	0.00	0.00	0.00	0.00	
474292001	11411 COLEMAN ST	87.50	87.50	9.00	9.00	0.00	0.00	0.00	0.00	0.00	0.00	0.00	0.00	
474292002	11425 COLEMAN ST	87.50	87.50	9.00	9.00	0.00	0.00	0.00	0.00	0.00	0.00	0.00	0.00	
474292003	11437 COLEMAN ST	87.50	87.50	9.00	9.00	0.00	0.00	0.00	0.00	0.00	0.00	0.00	0.00	
474292004	25025 ALPHA ST	87.50	87.50	9.00	9.00	0.00	0.00	0.00	0.00	0.00	0.00	0.00	0.00	

MORENO VALLEY COMMUNITY SERVICES DISTRICT
FISCAL YEAR 2015/16 MAXIMUM AND APPLIED PARCEL TAXES/CHARGES

ASSESSOR'S PARCEL NUMBER	SITUS ADDRESS	ZONE A		ZONE C		ZONE D		ZONE E		ZONE M		ZONE S		TRACT NUMBER
		MAXIMUM	APPLIED	MAXIMUM	APPLIED	MAXIMUM	APPLIED	MAXIMUM	APPLIED	MAXIMUM	APPLIED	MAXIMUM	APPLIED	
474292007	25041 ALPHA ST	87.50	87.50	9.00	9.00	0.00	0.00	0.00	0.00	0.00	0.00	0.00	0.00	
474292008	25065 ALPHA ST	87.50	87.50	9.00	9.00	0.00	0.00	0.00	0.00	0.00	0.00	0.00	0.00	
474292009	25089 ALPHA ST	87.50	87.50	9.00	9.00	0.00	0.00	0.00	0.00	0.00	0.00	0.00	0.00	
474292010	25101 ALPHA ST	87.50	87.50	9.00	9.00	0.00	0.00	0.00	0.00	0.00	0.00	0.00	0.00	
474292011	25123 ALPHA ST	87.50	87.50	9.00	9.00	0.00	0.00	0.00	0.00	0.00	0.00	0.00	0.00	
474292012	25131 ALPHA ST	87.50	87.50	9.00	9.00	0.00	0.00	0.00	0.00	0.00	0.00	0.00	0.00	
474292013	25147 ALPHA ST	87.50	87.50	9.00	9.00	0.00	0.00	0.00	0.00	0.00	0.00	0.00	0.00	
474292014	25155 ALPHA ST	87.50	87.50	9.00	9.00	0.00	0.00	0.00	0.00	0.00	0.00	0.00	0.00	
474292015	25181 ALPHA ST	87.50	87.50	9.00	9.00	0.00	0.00	0.00	0.00	0.00	0.00	0.00	0.00	
474292016	25197 ALPHA ST	87.50	87.50	9.00	9.00	0.00	0.00	0.00	0.00	0.00	0.00	0.00	0.00	
474292017	25050 KALMIA AVE	87.50	87.50	9.00	9.00	0.00	0.00	0.00	0.00	0.00	0.00	0.00	0.00	
474292018	25064 KALMIA ST	87.50	87.50	9.00	9.00	0.00	0.00	0.00	0.00	0.00	0.00	0.00	0.00	
474292019	25082 KALMIA ST	87.50	87.50	9.00	9.00	0.00	0.00	0.00	0.00	0.00	0.00	0.00	0.00	
474292020	25100 KALMIA ST	87.50	87.50	9.00	9.00	0.00	0.00	0.00	0.00	0.00	0.00	0.00	0.00	
474292021	25114 KALMIA ST	87.50	87.50	9.00	9.00	0.00	0.00	0.00	0.00	0.00	0.00	0.00	0.00	
474292022	25130 KALMIA ST	87.50	87.50	9.00	9.00	0.00	0.00	0.00	0.00	0.00	0.00	0.00	0.00	
474292023	25146 KALMIA ST	87.50	87.50	9.00	9.00	0.00	0.00	0.00	0.00	0.00	0.00	0.00	0.00	
474292024	25154 KALMIA ST	87.50	87.50	9.00	9.00	0.00	0.00	0.00	0.00	0.00	0.00	0.00	0.00	
474292025	25180 KALMIA AVE	87.50	87.50	9.00	9.00	0.00	0.00	0.00	0.00	0.00	0.00	0.00	0.00	
474292026	25196 KALMIA ST	87.50	87.50	9.00	9.00	0.00	0.00	0.00	0.00	0.00	0.00	0.00	0.00	
474292027	25036 KALMIA ST	87.50	87.50	9.00	9.00	0.00	0.00	0.00	0.00	0.00	0.00	0.00	0.00	
474292028	11480 PERRIS BLV	87.50	87.50	9.00	9.00	0.00	0.00	0.00	0.00	0.00	0.00	0.00	0.00	
474293001	11410 LOMBARDY LN	87.50	87.50	9.00	9.00	0.00	0.00	0.00	0.00	0.00	0.00	0.00	0.00	
474293002	11420 LOMBARDY LN	87.50	87.50	9.00	9.00	0.00	0.00	0.00	0.00	0.00	0.00	0.00	0.00	
474293003	11434 LOMBARDY LN	87.50	87.50	9.00	9.00	0.00	0.00	0.00	0.00	0.00	0.00	0.00	0.00	
474293004	25211 ALPHA ST	87.50	87.50	9.00	9.00	0.00	0.00	0.00	0.00	0.00	0.00	0.00	0.00	
474293005	25210 KALMIA ST	87.50	87.50	9.00	9.00	0.00	0.00	0.00	0.00	0.00	0.00	0.00	0.00	
474310001		87.50	87.50	9.00	9.00	0.00	0.00	0.00	0.00	0.00	0.00	0.00	0.00	
474310002		87.50	87.50	9.00	9.00	0.00	0.00	0.00	0.00	0.00	0.00	0.00	0.00	
474310003		87.50	87.50	9.00	9.00	0.00	0.00	0.00	0.00	0.00	0.00	0.00	0.00	
474310004		87.50	87.50	9.00	9.00	0.00	0.00	0.00	0.00	0.00	0.00	0.00	0.00	
474310005		87.50	87.50	9.00	9.00	0.00	0.00	0.00	0.00	0.00	0.00	0.00	0.00	
474320002	25920 FRAN LOU DR	87.50	87.50	9.00	9.00	0.00	0.00	0.00	0.00	0.00	0.00	0.00	0.00	
474320003		87.50	87.50	9.00	9.00	0.00	0.00	0.00	0.00	0.00	0.00	0.00	0.00	
474320004	25960 FRAN LOU DR	87.50	87.50	9.00	9.00	0.00	0.00	0.00	0.00	0.00	0.00	0.00	0.00	
474320005		87.50	87.50	9.00	9.00	0.00	0.00	0.00	0.00	0.00	0.00	0.00	0.00	
474320008	25850 FRAN LOU DR	87.50	87.50	9.00	9.00	0.00	0.00	0.00	0.00	0.00	0.00	0.00	0.00	

MORENO VALLEY COMMUNITY SERVICES DISTRICT
FISCAL YEAR 2015/16 MAXIMUM AND APPLIED PARCEL TAXES/CHARGES

ASSESSOR'S PARCEL NUMBER	SITUS ADDRESS	ZONE A		ZONE C		ZONE D		ZONE E		ZONE M		ZONE S		TRACT NUMBER
		MAXIMUM	APPLIED	MAXIMUM	APPLIED	MAXIMUM	APPLIED	MAXIMUM	APPLIED	MAXIMUM	APPLIED	MAXIMUM	APPLIED	
474320009	25900 FRAN LOU DR	87.50	87.50	9.00	9.00	0.00	0.00	0.00	0.00	0.00	0.00	0.00	0.00	
474320014	11235 LASSELLE ST	87.50	87.50	9.00	9.00	0.00	0.00	0.00	0.00	0.00	0.00	0.00	0.00	
474320016	25945 FRAN LOU DR	87.50	87.50	9.00	9.00	0.00	0.00	0.00	0.00	0.00	0.00	0.00	0.00	
474320018	25915 FRAN LOU DR	87.50	87.50	9.00	9.00	0.00	0.00	0.00	0.00	0.00	0.00	0.00	0.00	
474320019	25917 FRAN LOU DR	87.50	87.50	9.00	9.00	0.00	0.00	0.00	0.00	0.00	0.00	0.00	0.00	
474320020	25925 FRAN LOU DR	87.50	87.50	9.00	9.00	0.00	0.00	0.00	0.00	0.00	0.00	0.00	0.00	
474320021	25905 FRAN LOU DR	87.50	87.50	9.00	9.00	0.00	0.00	0.00	0.00	0.00	0.00	0.00	0.00	
474331001	11435 SPLENDOR WAY	87.50	87.50	9.00	9.00	0.00	0.00	0.00	0.00	0.00	0.00	0.00	0.00	
474331002	11425 SPLENDOR WAY	87.50	87.50	9.00	9.00	0.00	0.00	0.00	0.00	0.00	0.00	0.00	0.00	
474331003	11422 SPLENDOR WAY	87.50	87.50	9.00	9.00	0.00	0.00	0.00	0.00	0.00	0.00	0.00	0.00	
474331004	11432 SPLENDOR WAY	87.50	87.50	9.00	9.00	0.00	0.00	0.00	0.00	0.00	0.00	0.00	0.00	
474331005	25346 ALPHA ST	87.50	87.50	9.00	9.00	0.00	0.00	0.00	0.00	0.00	0.00	0.00	0.00	
474331006	25358 ALPHA ST	87.50	87.50	9.00	9.00	0.00	0.00	0.00	0.00	0.00	0.00	0.00	0.00	
474331007	25372 ALPHA ST	87.50	87.50	9.00	9.00	0.00	0.00	0.00	0.00	0.00	0.00	0.00	0.00	
474332001	11414 SUNAIRE PL	87.50	87.50	9.00	9.00	0.00	0.00	0.00	0.00	0.00	0.00	0.00	0.00	
474332002	11436 SUNAIRE PL	87.50	87.50	9.00	9.00	0.00	0.00	0.00	0.00	0.00	0.00	0.00	0.00	
474332003	11454 SUNAIRE PL	87.50	87.50	9.00	9.00	0.00	0.00	0.00	0.00	0.00	0.00	0.00	0.00	
474332004	11476 SUNAIRE PL	87.50	87.50	9.00	9.00	0.00	0.00	0.00	0.00	0.00	0.00	0.00	0.00	
474332005	25390 KALMIA ST	87.50	87.50	9.00	9.00	0.00	0.00	0.00	0.00	0.00	0.00	0.00	0.00	
474333006	11491 SUNAIRE PL	87.50	87.50	9.00	9.00	0.00	0.00	0.00	0.00	0.00	0.00	0.00	0.00	
474333007	11475 SUNAIRE PL	87.50	87.50	9.00	9.00	0.00	0.00	0.00	0.00	0.00	0.00	0.00	0.00	
474333008	11453 SUNAIRE PL	87.50	87.50	9.00	9.00	0.00	0.00	0.00	0.00	0.00	0.00	0.00	0.00	
474333009	11433 SUNAIRE PL	87.50	87.50	9.00	9.00	0.00	0.00	0.00	0.00	0.00	0.00	0.00	0.00	
474333010	11415 SUNAIRE PL	87.50	87.50	9.00	9.00	0.00	0.00	0.00	0.00	0.00	0.00	0.00	0.00	
474333011	25371 ALPHA ST	87.50	87.50	9.00	9.00	0.00	0.00	0.00	0.00	0.00	0.00	0.00	0.00	
474333012	25345 ALPHA ST	87.50	87.50	9.00	9.00	0.00	0.00	0.00	0.00	0.00	0.00	0.00	0.00	
474333013	25331 ALPHA ST	87.50	87.50	9.00	9.00	0.00	0.00	0.00	0.00	0.00	0.00	0.00	0.00	
474333014	25313 ALPHA ST	87.50	87.50	9.00	9.00	0.00	0.00	0.00	0.00	0.00	0.00	0.00	0.00	
474333015	25291 ALPHA ST	87.50	87.50	9.00	9.00	0.00	0.00	0.00	0.00	0.00	0.00	0.00	0.00	
474333016	25271 ALPHA ST	87.50	87.50	9.00	9.00	0.00	0.00	0.00	0.00	0.00	0.00	0.00	0.00	
474333017	25249 ALPHA ST	87.50	87.50	9.00	9.00	0.00	0.00	0.00	0.00	0.00	0.00	0.00	0.00	
474333018	25225 ALPHA ST	87.50	87.50	9.00	9.00	0.00	0.00	0.00	0.00	0.00	0.00	0.00	0.00	
474333019	25228 KALMIA ST	87.50	87.50	9.00	9.00	0.00	0.00	0.00	0.00	0.00	0.00	0.00	0.00	
474333020	25250 KALMIA ST	87.50	87.50	9.00	9.00	0.00	0.00	0.00	0.00	0.00	0.00	0.00	0.00	
474333021	25272 KALMIA ST	87.50	87.50	9.00	9.00	0.00	0.00	0.00	0.00	0.00	0.00	0.00	0.00	
474333022	25290 KALMIA AVE	87.50	87.50	9.00	9.00	0.00	0.00	0.00	0.00	0.00	0.00	0.00	0.00	
474333023	25312 KALMIA AVE	87.50	87.50	9.00	9.00	0.00	0.00	0.00	0.00	0.00	0.00	0.00	0.00	

MORENO VALLEY COMMUNITY SERVICES DISTRICT
FISCAL YEAR 2015/16 MAXIMUM AND APPLIED PARCEL TAXES/CHARGES

ASSESSOR'S PARCEL NUMBER	SITUS ADDRESS	ZONE A		ZONE C		ZONE D		ZONE E		ZONE M		ZONE S		TRACT NUMBER
		MAXIMUM	APPLIED	MAXIMUM	APPLIED	MAXIMUM	APPLIED	MAXIMUM	APPLIED	MAXIMUM	APPLIED	MAXIMUM	APPLIED	
474333024	25334 KALMIA AVE	87.50	87.50	9.00	9.00	0.00	0.00	0.00	0.00	0.00	0.00	0.00	0.00	
474341005		87.50	87.50	9.00	9.00	0.00	0.00	0.00	0.00	0.00	0.00	0.00	0.00	
474341006		87.50	87.50	9.00	9.00	0.00	0.00	0.00	0.00	0.00	0.00	0.00	0.00	
474341007		87.50	87.50	9.00	9.00	0.00	0.00	0.00	0.00	0.00	0.00	0.00	0.00	
474341008		87.50	87.50	9.00	9.00	0.00	0.00	0.00	0.00	0.00	0.00	0.00	0.00	
474342001	11362 MAR EL ST	87.50	87.50	9.00	9.00	0.00	0.00	0.00	0.00	0.00	0.00	0.00	0.00	
474342002	11384 MAR-EL ST	87.50	87.50	9.00	9.00	0.00	0.00	0.00	0.00	0.00	0.00	0.00	0.00	
474342003	11404 MAR EL ST	87.50	87.50	9.00	9.00	0.00	0.00	0.00	0.00	0.00	0.00	0.00	0.00	
474342004	11422 MAR EL ST	87.50	87.50	9.00	9.00	0.00	0.00	0.00	0.00	0.00	0.00	0.00	0.00	
474343001	11421 MAR EL ST	87.50	87.50	9.00	9.00	0.00	0.00	0.00	0.00	0.00	0.00	0.00	0.00	
474343002	11403 MAR EL ST	87.50	87.50	9.00	9.00	0.00	0.00	0.00	0.00	0.00	0.00	0.00	0.00	
474343003	11383 MAR EL ST	87.50	87.50	9.00	9.00	0.00	0.00	0.00	0.00	0.00	0.00	0.00	0.00	
474343004	11361 MAR EL ST	87.50	87.50	9.00	9.00	0.00	0.00	0.00	0.00	0.00	0.00	0.00	0.00	
474343005	11360 LASSELLE ST	87.50	87.50	9.00	9.00	0.00	0.00	0.00	0.00	0.00	0.00	0.00	0.00	
474343006	11380 LASSELLE ST	87.50	87.50	9.00	9.00	0.00	0.00	0.00	0.00	0.00	0.00	0.00	0.00	
474343007	11400 LASSELLE ST	87.50	87.50	9.00	9.00	0.00	0.00	0.00	0.00	0.00	0.00	0.00	0.00	
474343008	11420 LASSELLE ST	87.50	87.50	9.00	9.00	0.00	0.00	0.00	0.00	0.00	0.00	0.00	0.00	
474351001	26050 JODI CT	87.50	87.50	9.00	9.00	0.00	0.00	0.00	0.00	0.00	0.00	0.00	0.00	
474351004	26075 JODI CT	87.50	87.50	9.00	9.00	0.00	0.00	0.00	0.00	0.00	0.00	0.00	0.00	
474351006	11525 STEEPLE CHASE DR	87.50	87.50	9.00	9.00	0.00	0.00	0.00	0.00	0.00	0.00	0.00	0.00	
474351007	11541 STEEPLE CHASE DR	87.50	87.50	9.00	9.00	0.00	0.00	0.00	0.00	0.00	0.00	0.00	0.00	
474351008	26055 JODI CT	87.50	87.50	9.00	9.00	0.00	0.00	0.00	0.00	0.00	0.00	0.00	0.00	
474351009	26050 BERCAW CT	87.50	87.50	9.00	9.00	0.00	0.00	0.00	0.00	0.00	0.00	0.00	0.00	
474351010	26075 BERCAW CT	87.50	87.50	9.00	9.00	0.00	0.00	0.00	0.00	0.00	0.00	0.00	0.00	
474351011	26069 JODI CT	87.50	87.50	9.00	9.00	0.00	0.00	0.00	0.00	0.00	0.00	0.00	0.00	
474351012	26062 BERCAW CT	87.50	87.50	9.00	9.00	0.00	0.00	0.00	0.00	0.00	0.00	0.00	0.00	
474351013	26063 BERCAW CT	87.50	87.50	9.00	9.00	0.00	0.00	0.00	0.00	0.00	0.00	0.00	0.00	
474351014	26065 BERCAW CT	87.50	87.50	9.00	9.00	0.00	0.00	0.00	0.00	0.00	0.00	0.00	0.00	
474351015	11545 STEEPLE CHASE DR	87.50	87.50	9.00	9.00	0.00	0.00	0.00	0.00	0.00	0.00	0.00	0.00	
474351016	11565 STEEPLE CHASE DR	87.50	87.50	9.00	9.00	0.00	0.00	0.00	0.00	0.00	0.00	0.00	0.00	
474351017	11585 STEEPLE CHASE DR	87.50	87.50	9.00	9.00	0.00	0.00	0.00	0.00	0.00	0.00	0.00	0.00	
474351018	11621 STEEPLE CHASE DR	87.50	87.50	9.00	9.00	0.00	0.00	0.00	0.00	0.00	0.00	0.00	0.00	
474351019	26068 JODI CT	87.50	87.50	9.00	9.00	0.00	0.00	0.00	0.00	0.00	0.00	0.00	0.00	
474351020	26086 JODI CT	87.50	87.50	9.00	9.00	0.00	0.00	0.00	0.00	0.00	0.00	0.00	0.00	
474352001	26188 MOUNTAIN RANCH RD	87.50	87.50	9.00	9.00	0.00	0.00	0.00	0.00	0.00	0.00	0.00	0.00	
474352002	11600 STEEPLECHASE DR	87.50	87.50	9.00	9.00	0.00	0.00	0.00	0.00	0.00	0.00	0.00	0.00	
474352003	11580 STEEPLE CHASE DR	87.50	87.50	9.00	9.00	0.00	0.00	0.00	0.00	0.00	0.00	0.00	0.00	

MORENO VALLEY COMMUNITY SERVICES DISTRICT
FISCAL YEAR 2015/16 MAXIMUM AND APPLIED PARCEL TAXES/CHARGES

ASSESSOR'S PARCEL NUMBER	SITUS ADDRESS	ZONE A		ZONE C		ZONE D		ZONE E		ZONE M		ZONE S		TRACT NUMBER
		MAXIMUM	APPLIED	MAXIMUM	APPLIED	MAXIMUM	APPLIED	MAXIMUM	APPLIED	MAXIMUM	APPLIED	MAXIMUM	APPLIED	
474352004	11560 STEEPLE CHASE DR	87.50	87.50	9.00	9.00	0.00	0.00	0.00	0.00	0.00	0.00	0.00	0.00	
474352005	11540 STEEPLE CHASE DR	87.50	87.50	9.00	9.00	0.00	0.00	0.00	0.00	0.00	0.00	0.00	0.00	
474352009	26196 MOUNTAIN RANCH RD	87.50	87.50	9.00	9.00	0.00	0.00	0.00	0.00	0.00	0.00	0.00	0.00	
474352010	26210 MOUNTAIN RANCH RD	87.50	87.50	9.00	9.00	0.00	0.00	0.00	0.00	0.00	0.00	0.00	0.00	
474352011	26226 MOUNTAIN RANCH RD	87.50	87.50	9.00	9.00	0.00	0.00	0.00	0.00	0.00	0.00	0.00	0.00	
474352012	26240 MOUNTAIN RANCH RD	87.50	87.50	9.00	9.00	0.00	0.00	0.00	0.00	0.00	0.00	0.00	0.00	
474352013	26251 NORTHSHORE DR	87.50	87.50	9.00	9.00	0.00	0.00	0.00	0.00	0.00	0.00	0.00	0.00	
474352014	26231 NORTHSHORE DR	87.50	87.50	9.00	9.00	0.00	0.00	0.00	0.00	0.00	0.00	0.00	0.00	
474352015	26201 NORTHSHORE DR	87.50	87.50	9.00	9.00	0.00	0.00	0.00	0.00	0.00	0.00	0.00	0.00	
474352016	26181 NORTHSHORE DR	87.50	87.50	9.00	9.00	0.00	0.00	0.00	0.00	0.00	0.00	0.00	0.00	
474353001	26180 NORTHSHORE DR	87.50	87.50	9.00	9.00	0.00	0.00	0.00	0.00	0.00	0.00	0.00	0.00	
474353002	26200 NORTHSHORE DR	87.50	87.50	9.00	9.00	0.00	0.00	0.00	0.00	0.00	0.00	0.00	0.00	
474353003	26220 NORTHSHORE DR	87.50	87.50	9.00	9.00	0.00	0.00	0.00	0.00	0.00	0.00	0.00	0.00	
474353004	26240 NORTHSHORE DR	87.50	87.50	9.00	9.00	0.00	0.00	0.00	0.00	0.00	0.00	0.00	0.00	
474353005	26166 NORTHSHORE DR	87.50	87.50	9.00	9.00	0.00	0.00	0.00	0.00	0.00	0.00	0.00	0.00	
474361003	26014 CHATEAU CT	87.50	87.50	9.00	9.00	0.00	0.00	0.00	0.00	0.00	0.00	0.00	0.00	
474361004	26026 CHATEAU CT	87.50	87.50	9.00	9.00	0.00	0.00	0.00	0.00	0.00	0.00	0.00	0.00	
474361005	26042 CHATEAU CT	87.50	87.50	9.00	9.00	0.00	0.00	0.00	0.00	0.00	0.00	0.00	0.00	
474361006	26056 CHATEAU CT	87.50	87.50	9.00	9.00	0.00	0.00	0.00	0.00	0.00	0.00	0.00	0.00	
474361019	26042 MIRAGE CT	87.50	87.50	9.00	9.00	0.00	0.00	0.00	0.00	0.00	0.00	0.00	0.00	
474361020	26028 MIRAGE CT	87.50	87.50	9.00	9.00	0.00	0.00	0.00	0.00	0.00	0.00	0.00	0.00	
474361021	26014 MIRAGE CT	87.50	87.50	9.00	9.00	0.00	0.00	0.00	0.00	0.00	0.00	0.00	0.00	
474361022	26015 CHATEAU CT	87.50	87.50	9.00	9.00	0.00	0.00	0.00	0.00	0.00	0.00	0.00	0.00	
474361023	26029 CHATEAU CT	87.50	87.50	9.00	9.00	0.00	0.00	0.00	0.00	0.00	0.00	0.00	0.00	
474361024	26043 CHATEAU CT	87.50	87.50	9.00	9.00	0.00	0.00	0.00	0.00	0.00	0.00	0.00	0.00	
474361025	11645 STEEPLE CHASE DR	87.50	87.50	9.00	9.00	0.00	0.00	0.00	0.00	0.00	0.00	0.00	0.00	
474361026	11665 STEEPLE CHASE DR	87.50	87.50	9.00	9.00	0.00	0.00	0.00	0.00	0.00	0.00	0.00	0.00	
474361027	11685 STEEPLE CHASE DR	87.50	87.50	9.00	9.00	0.00	0.00	0.00	0.00	0.00	0.00	0.00	0.00	
474361028	11705 STEEPLE CHASE DR	87.50	87.50	9.00	9.00	0.00	0.00	0.00	0.00	0.00	0.00	0.00	0.00	
474361029	11725 STEEPLE CHASE DR	87.50	87.50	9.00	9.00	0.00	0.00	0.00	0.00	0.00	0.00	0.00	0.00	
474361030	11745 STEEPLE CHASE DR	87.50	87.50	9.00	9.00	0.00	0.00	0.00	0.00	0.00	0.00	0.00	0.00	
474362001	11740 STEEPLE CHASE DR	87.50	87.50	9.00	9.00	0.00	0.00	0.00	0.00	0.00	0.00	0.00	0.00	
474362002	11720 STEEPLE CHASE DR	87.50	87.50	9.00	9.00	0.00	0.00	0.00	0.00	0.00	0.00	0.00	0.00	
474362003	11700 STEEPLE CHASE DR	87.50	87.50	9.00	9.00	0.00	0.00	0.00	0.00	0.00	0.00	0.00	0.00	
474362004	11670 STEEPLECHASE DR	87.50	87.50	9.00	9.00	0.00	0.00	0.00	0.00	0.00	0.00	0.00	0.00	
474362005	11650 STEEPLE CHASE DR	87.50	87.50	9.00	9.00	0.00	0.00	0.00	0.00	0.00	0.00	0.00	0.00	
474362007	11743 VISTA DE CERROS DR	87.50	87.50	9.00	9.00	0.00	0.00	0.00	0.00	0.00	0.00	0.00	0.00	

MORENO VALLEY COMMUNITY SERVICES DISTRICT
FISCAL YEAR 2015/16 MAXIMUM AND APPLIED PARCEL TAXES/CHARGES

ASSESSOR'S PARCEL NUMBER	SITUS ADDRESS	ZONE A		ZONE C		ZONE D		ZONE E		ZONE M		ZONE S		TRACT NUMBER
		MAXIMUM	APPLIED	MAXIMUM	APPLIED	MAXIMUM	APPLIED	MAXIMUM	APPLIED	MAXIMUM	APPLIED	MAXIMUM	APPLIED	
474362008	11725 VISTA DE CERROS DR	87.50	87.50	9.00	9.00	0.00	0.00	0.00	0.00	0.00	0.00	0.00	0.00	
474362009	11701 VISTA DE CERROS DR	87.50	87.50	9.00	9.00	0.00	0.00	0.00	0.00	0.00	0.00	0.00	0.00	
474362010	11681 VISTA DE CERROS DR	87.50	87.50	9.00	9.00	0.00	0.00	0.00	0.00	0.00	0.00	0.00	0.00	
474362011	11651 VISTA DE CERROS DR	87.50	87.50	9.00	9.00	0.00	0.00	0.00	0.00	0.00	0.00	0.00	0.00	
474363001	11650 VISTA DE CERROS DR	87.50	87.50	9.00	9.00	0.00	0.00	0.00	0.00	0.00	0.00	0.00	0.00	
474363002	11672 VISTA DE CERROS DR	87.50	87.50	9.00	9.00	0.00	0.00	0.00	0.00	0.00	0.00	0.00	0.00	
474363003	11690 VISTA DE CERROS DR	87.50	87.50	9.00	9.00	0.00	0.00	0.00	0.00	0.00	0.00	0.00	0.00	
474363004	11710 VISTA DE CERROS DR	87.50	87.50	9.00	9.00	0.00	0.00	0.00	0.00	0.00	0.00	0.00	0.00	
474363005	11726 VISTA DE CERROS DR	87.50	87.50	9.00	9.00	0.00	0.00	0.00	0.00	0.00	0.00	0.00	0.00	
474363006	11744 VISTA DE CERROS DR	87.50	87.50	9.00	9.00	0.00	0.00	0.00	0.00	0.00	0.00	0.00	0.00	
474371001	11760 LASSELLE ST	87.50	87.50	9.00	9.00	0.00	0.00	0.00	0.00	0.00	0.00	0.00	0.00	
474371002	11780 LASSALLE ST	87.50	87.50	9.00	9.00	0.00	0.00	0.00	0.00	0.00	0.00	0.00	0.00	
474371004	11755 STEEPLE CHASE DR	87.50	87.50	9.00	9.00	0.00	0.00	0.00	0.00	0.00	0.00	0.00	0.00	
474371005		87.50	87.50	9.00	9.00	0.00	0.00	0.00	0.00	0.00	0.00	0.00	0.00	
474371007	11799 STEEPLE CHASE DR	87.50	87.50	9.00	9.00	0.00	0.00	0.00	0.00	0.00	0.00	0.00	0.00	
474371008		87.50	87.50	9.00	9.00	0.00	0.00	0.00	0.00	0.00	0.00	0.00	0.00	
474371009	11805 STEEPLE CHASE DR	87.50	87.50	9.00	9.00	0.00	0.00	0.00	0.00	0.00	0.00	0.00	0.00	
474371010		87.50	87.50	9.00	9.00	0.00	0.00	0.00	0.00	0.00	0.00	0.00	0.00	
474371011	11800 LASSELLE ST	87.50	87.50	9.00	9.00	0.00	0.00	0.00	0.00	0.00	0.00	0.00	0.00	
474371012	11820 LASSELLE ST	87.50	87.50	9.00	9.00	0.00	0.00	0.00	0.00	0.00	0.00	0.00	0.00	
474371013	11840 LASSELLE ST	87.50	87.50	9.00	9.00	0.00	0.00	0.00	0.00	0.00	0.00	0.00	0.00	
474371014	11860 LASSELLE ST	87.50	87.50	9.00	9.00	0.00	0.00	0.00	0.00	0.00	0.00	0.00	0.00	
474371015		87.50	87.50	9.00	9.00	0.00	0.00	0.00	0.00	0.00	0.00	0.00	0.00	
474371016	11825 STEEPLE CHASE DR	87.50	87.50	9.00	9.00	0.00	0.00	0.00	0.00	0.00	0.00	0.00	0.00	
474371017		87.50	87.50	9.00	9.00	0.00	0.00	0.00	0.00	0.00	0.00	0.00	0.00	
474371018		87.50	87.50	9.00	9.00	0.00	0.00	0.00	0.00	0.00	0.00	0.00	0.00	
474371019	11777 STEEPLE CHASE DR	87.50	87.50	9.00	9.00	0.00	0.00	0.00	0.00	0.00	0.00	0.00	0.00	
474372001	11870 STEEPLE CHASE DR	87.50	87.50	9.00	9.00	0.00	0.00	0.00	0.00	0.00	0.00	0.00	0.00	
474372002	11840 STEEPLE CHASE DR	87.50	87.50	9.00	9.00	0.00	0.00	0.00	0.00	0.00	0.00	0.00	0.00	
474372003	11820 STEEPLE CHASE DR	87.50	87.50	9.00	9.00	0.00	0.00	0.00	0.00	0.00	0.00	0.00	0.00	
474372004	11800 STEEPLE CHASE DR	87.50	87.50	9.00	9.00	0.00	0.00	0.00	0.00	0.00	0.00	0.00	0.00	
474372005	11780 STEEPLE CHASE DR	87.50	87.50	9.00	9.00	0.00	0.00	0.00	0.00	0.00	0.00	0.00	0.00	
474372006	11760 STEEPLE CHASE DR	87.50	87.50	9.00	9.00	0.00	0.00	0.00	0.00	0.00	0.00	0.00	0.00	
474372008	11901 VISTA DE CERROS DR	87.50	87.50	9.00	9.00	0.00	0.00	0.00	0.00	0.00	0.00	0.00	0.00	
474372009	11849 VISTA DE CERROS DR	87.50	87.50	9.00	9.00	0.00	0.00	0.00	0.00	0.00	0.00	0.00	0.00	
474372010	11821 VISTA DE CERROS DR	87.50	87.50	9.00	9.00	0.00	0.00	0.00	0.00	0.00	0.00	0.00	0.00	
474372011	11779 VISTA DE CERROS DR	87.50	87.50	9.00	9.00	0.00	0.00	0.00	0.00	0.00	0.00	0.00	0.00	

MORENO VALLEY COMMUNITY SERVICES DISTRICT
FISCAL YEAR 2015/16 MAXIMUM AND APPLIED PARCEL TAXES/CHARGES

ASSESSOR'S PARCEL NUMBER	SITUS ADDRESS	ZONE A		ZONE C		ZONE D		ZONE E		ZONE M		ZONE S		TRACT NUMBER
		MAXIMUM	APPLIED	MAXIMUM	APPLIED	MAXIMUM	APPLIED	MAXIMUM	APPLIED	MAXIMUM	APPLIED	MAXIMUM	APPLIED	
474372012	11763 VISTA DE CERROS DR	87.50	87.50	9.00	9.00	0.00	0.00	0.00	0.00	0.00	0.00	0.00	0.00	
474373001	11764 VISTA DE CERROS DR	87.50	87.50	9.00	9.00	0.00	0.00	0.00	0.00	0.00	0.00	0.00	0.00	
474373002	11778 VISTA DE CERROS DR	87.50	87.50	9.00	9.00	0.00	0.00	0.00	0.00	0.00	0.00	0.00	0.00	
474373003	11810 VISTA DE CERROS DR	87.50	87.50	9.00	9.00	0.00	0.00	0.00	0.00	0.00	0.00	0.00	0.00	
474373004	11850 VISTA DE CERROS DR	87.50	87.50	9.00	9.00	0.00	0.00	0.00	0.00	0.00	0.00	0.00	0.00	
474373005	11878 VISTA DE CERROS DR	87.50	87.50	9.00	9.00	0.00	0.00	0.00	0.00	0.00	0.00	0.00	0.00	
474373006	11912 VISTA DE CERROS DR	87.50	87.50	9.00	9.00	0.00	0.00	0.00	0.00	0.00	0.00	0.00	0.00	
474381001		87.50	87.50	9.00	9.00	0.00	0.00	0.00	0.00	0.00	0.00	0.00	0.00	
474381002	11885 ELAHL CT	87.50	87.50	9.00	9.00	0.00	0.00	0.00	0.00	0.00	0.00	0.00	0.00	
474381003	11905 ELAHL CT	87.50	87.50	9.00	9.00	0.00	0.00	0.00	0.00	0.00	0.00	0.00	0.00	
474381004	11880 LASSELLE ST	87.50	87.50	9.00	9.00	0.00	0.00	0.00	0.00	0.00	0.00	0.00	0.00	
474381005	11900 LASSELLE ST	87.50	87.50	9.00	9.00	0.00	0.00	0.00	0.00	0.00	0.00	0.00	0.00	
474381006	11925 ELAHL CT	87.50	87.50	9.00	9.00	0.00	0.00	0.00	0.00	0.00	0.00	0.00	0.00	
474381007	11945 ELAHL CT	87.50	87.50	9.00	9.00	0.00	0.00	0.00	0.00	0.00	0.00	0.00	0.00	
474381008	11930 LASSELLE ST	87.50	87.50	9.00	9.00	0.00	0.00	0.00	0.00	0.00	0.00	0.00	0.00	
474381009	11960 LASSELLE ST	87.50	87.50	9.00	9.00	0.00	0.00	0.00	0.00	0.00	0.00	0.00	0.00	
474381010	11965 ELAHL CT	87.50	87.50	9.00	9.00	0.00	0.00	0.00	0.00	0.00	0.00	0.00	0.00	
474381011	11990 LASSELLE ST	87.50	87.50	9.00	9.00	0.00	0.00	0.00	0.00	0.00	0.00	0.00	0.00	
474381012	11991 ELAHL CT	87.50	87.50	9.00	9.00	0.00	0.00	0.00	0.00	0.00	0.00	0.00	0.00	
474381013	11970 ELAHL CT	87.50	87.50	9.00	9.00	0.00	0.00	0.00	0.00	0.00	0.00	0.00	0.00	
474381025	11943 STEEPLE CHASE DR	87.50	87.50	9.00	9.00	0.00	0.00	0.00	0.00	0.00	0.00	0.00	0.00	
474381026	11953 STEEPLE CHASE DR	87.50	87.50	9.00	9.00	0.00	0.00	0.00	0.00	0.00	0.00	0.00	0.00	
474381027	11923 STEEPLE CHASE DR	87.50	87.50	9.00	9.00	0.00	0.00	0.00	0.00	0.00	0.00	0.00	0.00	
474381028	11930 ELAHL CT	87.50	87.50	9.00	9.00	0.00	0.00	0.00	0.00	0.00	0.00	0.00	0.00	
474381029	11950 ELAHL CT	87.50	87.50	9.00	9.00	0.00	0.00	0.00	0.00	0.00	0.00	0.00	0.00	
474382001	11910 STEEPLE CHASE DR	87.50	87.50	9.00	9.00	0.00	0.00	0.00	0.00	0.00	0.00	0.00	0.00	
474382002	11930 STEEPLE CHASE DR	87.50	87.50	9.00	9.00	0.00	0.00	0.00	0.00	0.00	0.00	0.00	0.00	
474382003	11950 STEEPLE CHASE DR	87.50	87.50	9.00	9.00	0.00	0.00	0.00	0.00	0.00	0.00	0.00	0.00	
474382005	11933 VISTA DE CERROS DR	87.50	87.50	9.00	9.00	0.00	0.00	0.00	0.00	0.00	0.00	0.00	0.00	
474384001	11938 VISTA DE CERROS DR	87.50	87.50	9.00	9.00	0.00	0.00	0.00	0.00	0.00	0.00	0.00	0.00	
474384002	11952 VISTA DE CERROS DR	87.50	87.50	9.00	9.00	0.00	0.00	0.00	0.00	0.00	0.00	0.00	0.00	
474384003	11928 VISTA DE CERROS DR	87.50	87.50	9.00	9.00	0.00	0.00	0.00	0.00	0.00	0.00	0.00	0.00	
474391001	25112 QUEBRADA CT	87.50	87.50	9.00	9.00	0.00	0.00	0.00	0.00	0.00	0.00	0.00	0.00	
474391002	25098 QUEBRADA CT	87.50	87.50	9.00	9.00	0.00	0.00	0.00	0.00	0.00	0.00	0.00	0.00	
474391003	25084 QUEBRADA CT	87.50	87.50	9.00	9.00	0.00	0.00	0.00	0.00	0.00	0.00	0.00	0.00	
474391004	25068 QUEBRADA CT	87.50	87.50	9.00	9.00	0.00	0.00	0.00	0.00	0.00	0.00	0.00	0.00	
474391005	25056 QUEBRADA CT	87.50	87.50	9.00	9.00	0.00	0.00	0.00	0.00	0.00	0.00	0.00	0.00	

MORENO VALLEY COMMUNITY SERVICES DISTRICT
FISCAL YEAR 2015/16 MAXIMUM AND APPLIED PARCEL TAXES/CHARGES

ASSESSOR'S PARCEL NUMBER	SITUS ADDRESS	ZONE A		ZONE C		ZONE D		ZONE E		ZONE M		ZONE S		TRACT NUMBER
		MAXIMUM	APPLIED	MAXIMUM	APPLIED	MAXIMUM	APPLIED	MAXIMUM	APPLIED	MAXIMUM	APPLIED	MAXIMUM	APPLIED	
474391006	25042 QUEBRADA CT	87.50	87.50	9.00	9.00	0.00	0.00	0.00	0.00	0.00	0.00	0.00	0.00	
474391007	25034 QUEBRADA CT	87.50	87.50	9.00	9.00	0.00	0.00	0.00	0.00	0.00	0.00	0.00	0.00	
474391008	25031 QUEBRADA CT	87.50	87.50	9.00	9.00	0.00	0.00	0.00	0.00	0.00	0.00	0.00	0.00	
474391009	25035 QUEBRADA CT	87.50	87.50	9.00	9.00	0.00	0.00	0.00	0.00	0.00	0.00	0.00	0.00	
474391010	25045 QUEBRADA CT	87.50	87.50	9.00	9.00	0.00	0.00	0.00	0.00	0.00	0.00	0.00	0.00	
474391011	25055 QUEBRADA CT	87.50	87.50	9.00	9.00	0.00	0.00	0.00	0.00	0.00	0.00	0.00	0.00	
474391012	25065 QUEBRADA CT	87.50	87.50	9.00	9.00	0.00	0.00	0.00	0.00	0.00	0.00	0.00	0.00	
474391013	25079 QUEBRADA CT	87.50	87.50	9.00	9.00	0.00	0.00	0.00	0.00	0.00	0.00	0.00	0.00	
474391014	25078 GRADUAR CT	87.50	87.50	9.00	9.00	0.00	0.00	0.00	0.00	0.00	0.00	0.00	0.00	
474391015	25066 GRADUAR CT	87.50	87.50	9.00	9.00	0.00	0.00	0.00	0.00	0.00	0.00	0.00	0.00	
474391016	25054 GRADUAR CT	87.50	87.50	9.00	9.00	0.00	0.00	0.00	0.00	0.00	0.00	0.00	0.00	
474391017	25040 GRADUAR CT	87.50	87.50	9.00	9.00	0.00	0.00	0.00	0.00	0.00	0.00	0.00	0.00	
474391018	25032 GRADUAR CT	87.50	87.50	9.00	9.00	0.00	0.00	0.00	0.00	0.00	0.00	0.00	0.00	
474391019	25029 GRADUAR CT	87.50	87.50	9.00	9.00	0.00	0.00	0.00	0.00	0.00	0.00	0.00	0.00	
474391020	25033 GRADUAR CT	87.50	87.50	9.00	9.00	0.00	0.00	0.00	0.00	0.00	0.00	0.00	0.00	
474391021	25043 GRADUAR CT	87.50	87.50	9.00	9.00	0.00	0.00	0.00	0.00	0.00	0.00	0.00	0.00	
474391022	25053 GRADUAR CT	87.50	87.50	9.00	9.00	0.00	0.00	0.00	0.00	0.00	0.00	0.00	0.00	
474391023	25067 GRADUAR CT	87.50	87.50	9.00	9.00	0.00	0.00	0.00	0.00	0.00	0.00	0.00	0.00	
474391024	25077 GRADUAR CT	87.50	87.50	9.00	9.00	0.00	0.00	0.00	0.00	0.00	0.00	0.00	0.00	
474391025	11951 VENETIAN DR	87.50	87.50	9.00	9.00	95.66	95.66	0.00	0.00	0.00	0.00	0.00	0.00	20072
474392001	11996 PALOS GRANDE WAY	87.50	87.50	9.00	9.00	0.00	0.00	0.00	0.00	0.00	0.00	0.00	0.00	
474392002	11982 PALOS GRANDE WAY	87.50	87.50	9.00	9.00	0.00	0.00	0.00	0.00	0.00	0.00	0.00	0.00	
474392003	11960 PALOS GRANDE WAY	87.50	87.50	9.00	9.00	0.00	0.00	0.00	0.00	0.00	0.00	0.00	0.00	
474392004	11940 PALOS GRANDE WAY	87.50	87.50	9.00	9.00	0.00	0.00	0.00	0.00	0.00	0.00	0.00	0.00	
474392005	11922 PALOS GRANDE WAY	87.50	87.50	9.00	9.00	0.00	0.00	0.00	0.00	0.00	0.00	0.00	0.00	
474392006	11963 VENETIAN DR	87.50	87.50	9.00	9.00	95.66	95.66	0.00	0.00	0.00	0.00	0.00	0.00	20072
474392007	11969 VENETIAN DR	87.50	87.50	9.00	9.00	95.66	95.66	0.00	0.00	0.00	0.00	0.00	0.00	20072
474392008	11975 VENETIAN DR	87.50	87.50	9.00	9.00	95.66	95.66	0.00	0.00	0.00	0.00	0.00	0.00	20072
474392009	11981 VENETIAN DR	87.50	87.50	9.00	9.00	95.66	95.66	0.00	0.00	0.00	0.00	0.00	0.00	20072
474392010	11987 VENETIAN DR	87.50	87.50	9.00	9.00	95.66	95.66	0.00	0.00	0.00	0.00	0.00	0.00	20072
474392011	11993 VENETIAN DR	87.50	87.50	9.00	9.00	95.66	95.66	0.00	0.00	0.00	0.00	0.00	0.00	20072
474392012	11999 VENETIAN DR	87.50	87.50	9.00	9.00	95.66	95.66	0.00	0.00	0.00	0.00	0.00	0.00	20072
474393001	11929 VILLA HERMOSA	87.50	87.50	9.00	9.00	95.66	95.66	0.00	0.00	0.00	0.00	0.00	0.00	20072
474393002	11935 VILLA HERMOSA	87.50	87.50	9.00	9.00	95.66	95.66	0.00	0.00	0.00	0.00	0.00	0.00	20072
474393003	11941 VILLA HERMOSA	87.50	87.50	9.00	9.00	95.66	95.66	0.00	0.00	0.00	0.00	0.00	0.00	20072
474393004	11947 VILLA HERMOSA	87.50	87.50	9.00	9.00	95.66	95.66	0.00	0.00	0.00	0.00	0.00	0.00	20072
474393005	11953 VILLA HERMOSA	87.50	87.50	9.00	9.00	95.66	95.66	0.00	0.00	0.00	0.00	0.00	0.00	20072

MORENO VALLEY COMMUNITY SERVICES DISTRICT
FISCAL YEAR 2015/16 MAXIMUM AND APPLIED PARCEL TAXES/CHARGES

ASSESSOR'S PARCEL NUMBER	SITUS ADDRESS	ZONE A		ZONE C		ZONE D		ZONE E		ZONE M		ZONE S		TRACT NUMBER
		MAXIMUM	APPLIED	MAXIMUM	APPLIED	MAXIMUM	APPLIED	MAXIMUM	APPLIED	MAXIMUM	APPLIED	MAXIMUM	APPLIED	
474393006	11959 VILLA HERMOSA	87.50	87.50	9.00	9.00	95.66	95.66	0.00	0.00	0.00	0.00	0.00	0.00	20072
474393007	11965 VILLA HERMOSA	87.50	87.50	9.00	9.00	95.66	95.66	0.00	0.00	0.00	0.00	0.00	0.00	20072
474393008	11968 VENETIAN DR	87.50	87.50	9.00	9.00	95.66	95.66	0.00	0.00	0.00	0.00	0.00	0.00	20072
474393009	11962 VENETIAN DR	87.50	87.50	9.00	9.00	95.66	95.66	0.00	0.00	0.00	0.00	0.00	0.00	20072
474393010	11956 VENETIAN DR	87.50	87.50	9.00	9.00	95.66	95.66	0.00	0.00	0.00	0.00	0.00	0.00	20072
474394001	11996 VILLA HERMOSA	87.50	87.50	9.00	9.00	95.66	95.66	0.00	0.00	0.00	0.00	0.00	0.00	20072
474394002	11990 VILLA HERMOSA	87.50	87.50	9.00	9.00	95.66	95.66	0.00	0.00	0.00	0.00	0.00	0.00	20072
474394003	11984 VILLA HERMOSA	87.50	87.50	9.00	9.00	95.66	95.66	0.00	0.00	0.00	0.00	0.00	0.00	20072
474394004	11978 VILLA HERMOSA	87.50	87.50	9.00	9.00	95.66	95.66	0.00	0.00	0.00	0.00	0.00	0.00	20072
474394005	11972 VILLA HERMOSA	87.50	87.50	9.00	9.00	95.66	95.66	0.00	0.00	0.00	0.00	0.00	0.00	20072
474394006	11966 VILLA HERMOSA	87.50	87.50	9.00	9.00	95.66	95.66	0.00	0.00	0.00	0.00	0.00	0.00	20072
474394007	11960 VILLA HERMOSA	87.50	87.50	9.00	9.00	95.66	95.66	0.00	0.00	0.00	0.00	0.00	0.00	20072
474394008	11954 VILLA HERMOSA	87.50	87.50	9.00	9.00	95.66	95.66	0.00	0.00	0.00	0.00	0.00	0.00	20072
474394009	11948 VILLA HERMOSA	87.50	87.50	9.00	9.00	95.66	95.66	0.00	0.00	0.00	0.00	0.00	0.00	20072
474394010	11942 VILLA HERMOSA	87.50	87.50	9.00	9.00	95.66	95.66	0.00	0.00	0.00	0.00	0.00	0.00	20072
474394011	11936 VILLA HERMOSA	87.50	87.50	9.00	9.00	95.66	95.66	0.00	0.00	0.00	0.00	0.00	0.00	20072
474394012	11930 VILLA HERMOSA	87.50	87.50	9.00	9.00	95.66	95.66	0.00	0.00	0.00	0.00	0.00	0.00	20072
474401001	25414 KALMIA AVE	87.50	87.50	9.00	9.00	0.00	0.00	0.00	0.00	0.00	0.00	0.00	0.00	
474401002	11465 SAN FERNANDO ST	87.50	87.50	9.00	9.00	0.00	0.00	0.00	0.00	0.00	0.00	0.00	0.00	
474401003	11445 SAN FERNANDO ST	87.50	87.50	9.00	9.00	0.00	0.00	0.00	0.00	0.00	0.00	0.00	0.00	
474401004	11425 SAN FERNANDO ST	87.50	87.50	9.00	9.00	0.00	0.00	0.00	0.00	0.00	0.00	0.00	0.00	
474401005	11401 SAN FERNANDO ST	87.50	87.50	9.00	9.00	0.00	0.00	0.00	0.00	0.00	0.00	0.00	0.00	
474402001	25476 KALMIA ST	87.50	87.50	9.00	9.00	0.00	0.00	0.00	0.00	0.00	0.00	0.00	0.00	
474402002	11461 KITCHING ST	87.50	87.50	9.00	9.00	0.00	0.00	0.00	0.00	0.00	0.00	0.00	0.00	
474402003	11441 KITCHING ST	87.50	87.50	9.00	9.00	0.00	0.00	0.00	0.00	0.00	0.00	0.00	0.00	
474402004	11421 KITCHING ST	87.50	87.50	9.00	9.00	0.00	0.00	0.00	0.00	0.00	0.00	0.00	0.00	
474402005	11401 KITCHING ST	87.50	87.50	9.00	9.00	0.00	0.00	0.00	0.00	0.00	0.00	0.00	0.00	
474402006	11381 KITCHING ST	87.50	87.50	9.00	9.00	0.00	0.00	0.00	0.00	0.00	0.00	0.00	0.00	
474402007	11361 KITCHING ST	87.50	87.50	9.00	9.00	0.00	0.00	0.00	0.00	0.00	0.00	0.00	0.00	
474402008	25479 SANTA BARBARA ST	87.50	87.50	9.00	9.00	0.00	0.00	0.00	0.00	0.00	0.00	0.00	0.00	
474402009	25461 SANTA BARBARA ST	87.50	87.50	9.00	9.00	0.00	0.00	0.00	0.00	0.00	0.00	0.00	0.00	
474402010	25445 SANTA BARBARA ST	87.50	87.50	9.00	9.00	0.00	0.00	0.00	0.00	0.00	0.00	0.00	0.00	
474402011	25431 SANTA BARBARA ST	87.50	87.50	9.00	9.00	0.00	0.00	0.00	0.00	0.00	0.00	0.00	0.00	
474402012	11362 SAN FERNANDO ST	87.50	87.50	9.00	9.00	0.00	0.00	0.00	0.00	0.00	0.00	0.00	0.00	
474402013	25444 MORENO VISTA ST	87.50	87.50	9.00	9.00	0.00	0.00	0.00	0.00	0.00	0.00	0.00	0.00	
474402014	25445 MORENO VISTA ST	87.50	87.50	9.00	9.00	0.00	0.00	0.00	0.00	0.00	0.00	0.00	0.00	
474402015	11400 SAN FERNANDO ST	87.50	87.50	9.00	9.00	0.00	0.00	0.00	0.00	0.00	0.00	0.00	0.00	

MORENO VALLEY COMMUNITY SERVICES DISTRICT
FISCAL YEAR 2015/16 MAXIMUM AND APPLIED PARCEL TAXES/CHARGES

ASSESSOR'S PARCEL NUMBER	SITUS ADDRESS	ZONE A		ZONE C		ZONE D		ZONE E		ZONE M		ZONE S		TRACT NUMBER
		MAXIMUM	APPLIED	MAXIMUM	APPLIED	MAXIMUM	APPLIED	MAXIMUM	APPLIED	MAXIMUM	APPLIED	MAXIMUM	APPLIED	
474402016	11426 SAN FERNANDO ST	87.50	87.50	9.00	9.00	0.00	0.00	0.00	0.00	0.00	0.00	0.00	0.00	
474402017	25448 MADONNA CT	87.50	87.50	9.00	9.00	0.00	0.00	0.00	0.00	0.00	0.00	0.00	0.00	
474402018	25449 MADONNA CT	87.50	87.50	9.00	9.00	0.00	0.00	0.00	0.00	0.00	0.00	0.00	0.00	
474402019	11466 SAN FERNANDO ST	87.50	87.50	9.00	9.00	0.00	0.00	0.00	0.00	0.00	0.00	0.00	0.00	
474402020	25434 KALMIA ST	87.50	87.50	9.00	9.00	0.00	0.00	0.00	0.00	0.00	0.00	0.00	0.00	
474402021	25448 KALMIA ST	87.50	87.50	9.00	9.00	0.00	0.00	0.00	0.00	0.00	0.00	0.00	0.00	
474402022	25462 KALMIA ST	87.50	87.50	9.00	9.00	0.00	0.00	0.00	0.00	0.00	0.00	0.00	0.00	
474403001	11363 SAN FERNANDO ST	87.50	87.50	9.00	9.00	0.00	0.00	0.00	0.00	0.00	0.00	0.00	0.00	
474403002	11345 SAN FERNANDO ST	87.50	87.50	9.00	9.00	0.00	0.00	0.00	0.00	0.00	0.00	0.00	0.00	
474403003	11331 SAN FERNANDO ST	87.50	87.50	9.00	9.00	0.00	0.00	0.00	0.00	0.00	0.00	0.00	0.00	
474403004	25418 SANTA BARBARA ST	87.50	87.50	9.00	9.00	0.00	0.00	0.00	0.00	0.00	0.00	0.00	0.00	
474403005	25432 SANTA BARBARA ST	87.50	87.50	9.00	9.00	0.00	0.00	0.00	0.00	0.00	0.00	0.00	0.00	
474403006	25446 SANTA BARBARA ST	87.50	87.50	9.00	9.00	0.00	0.00	0.00	0.00	0.00	0.00	0.00	0.00	
474403007	25460 SANTA BARBARA ST	87.50	87.50	9.00	9.00	0.00	0.00	0.00	0.00	0.00	0.00	0.00	0.00	
474403008	25478 SANTA BARBARA ST	87.50	87.50	9.00	9.00	0.00	0.00	0.00	0.00	0.00	0.00	0.00	0.00	
474404001	25510 SANTA BARBARA ST	87.50	87.50	9.00	9.00	0.00	0.00	0.00	0.00	0.00	0.00	0.00	0.00	
474404002	11340 KITCHING ST	87.50	87.50	9.00	9.00	0.00	0.00	0.00	0.00	0.00	0.00	0.00	0.00	
474404003	11360 KITCHING ST	87.50	87.50	9.00	9.00	0.00	0.00	0.00	0.00	0.00	0.00	0.00	0.00	
474404004	11380 KITCHING ST	87.50	87.50	9.00	9.00	0.00	0.00	0.00	0.00	0.00	0.00	0.00	0.00	
474404005	11400 KITCHING ST	87.50	87.50	9.00	9.00	0.00	0.00	0.00	0.00	0.00	0.00	0.00	0.00	
474404006	11420 KITCHING ST	87.50	87.50	9.00	9.00	0.00	0.00	0.00	0.00	0.00	0.00	0.00	0.00	
474404007	11440 KITCHING ST	87.50	87.50	9.00	9.00	0.00	0.00	0.00	0.00	0.00	0.00	0.00	0.00	
474404008	25509 SAN ANTONIO ST	87.50	87.50	9.00	9.00	0.00	0.00	0.00	0.00	0.00	0.00	0.00	0.00	
474404009	25512 KALMIA ST	87.50	87.50	9.00	9.00	0.00	0.00	0.00	0.00	0.00	0.00	0.00	0.00	
474410001	26260 HORIZON WAY	87.50	87.50	9.00	9.00	0.00	0.00	0.00	0.00	0.00	0.00	0.00	0.00	
474410002	26280 HORIZON WAY	87.50	87.50	9.00	9.00	0.00	0.00	0.00	0.00	0.00	0.00	0.00	0.00	
474410003	26300 HORIZON WAY	87.50	87.50	9.00	9.00	0.00	0.00	0.00	0.00	0.00	0.00	0.00	0.00	
474410004	26281 HORIZON WAY	87.50	87.50	9.00	9.00	0.00	0.00	0.00	0.00	0.00	0.00	0.00	0.00	
474410005	26251 HORIZON WAY	87.50	87.50	9.00	9.00	0.00	0.00	0.00	0.00	0.00	0.00	0.00	0.00	
474410006	26280 NORTHSHORE DR	87.50	87.50	9.00	9.00	0.00	0.00	0.00	0.00	0.00	0.00	0.00	0.00	
474410007	26300 NORTHSHORE DR	87.50	87.50	9.00	9.00	0.00	0.00	0.00	0.00	0.00	0.00	0.00	0.00	
474410008	26280 MOUNTAIN RANCH RD	87.50	87.50	9.00	9.00	0.00	0.00	0.00	0.00	0.00	0.00	0.00	0.00	
474410009	26300 MOUNTAIN RANCH RD	87.50	87.50	9.00	9.00	0.00	0.00	0.00	0.00	0.00	0.00	0.00	0.00	
474410010	26340 MOUNTAIN RANCH RD	87.50	87.50	9.00	9.00	0.00	0.00	0.00	0.00	0.00	0.00	0.00	0.00	
474410011	26360 MOUNTAIN RANCH RD	87.50	87.50	9.00	9.00	0.00	0.00	0.00	0.00	0.00	0.00	0.00	0.00	
474410012	26320 MOUNTAIN RANCH RD	87.50	87.50	9.00	9.00	0.00	0.00	0.00	0.00	0.00	0.00	0.00	0.00	
474410017		87.50	87.50	9.00	9.00	0.00	0.00	0.00	0.00	0.00	0.00	0.00	0.00	

MORENO VALLEY COMMUNITY SERVICES DISTRICT
FISCAL YEAR 2015/16 MAXIMUM AND APPLIED PARCEL TAXES/CHARGES

ASSESSOR'S PARCEL NUMBER	SITUS ADDRESS	ZONE A		ZONE C		ZONE D		ZONE E		ZONE M		ZONE S		TRACT NUMBER
		MAXIMUM	APPLIED	MAXIMUM	APPLIED	MAXIMUM	APPLIED	MAXIMUM	APPLIED	MAXIMUM	APPLIED	MAXIMUM	APPLIED	
474410023	11525 ROCKSPUR CT	87.50	87.50	9.00	9.00	0.00	0.00	0.00	0.00	0.00	0.00	0.00	0.00	
474410024	11530 ROCKSPUR CT	87.50	87.50	9.00	9.00	0.00	0.00	0.00	0.00	0.00	0.00	0.00	0.00	
474410025	11545 ROCKSPUR CT	87.50	87.50	9.00	9.00	0.00	0.00	0.00	0.00	0.00	0.00	0.00	0.00	
474410027	11560 ROCKSPUR CT	87.50	87.50	9.00	9.00	0.00	0.00	0.00	0.00	0.00	0.00	0.00	0.00	
474410028		87.50	87.50	9.00	9.00	0.00	0.00	0.00	0.00	0.00	0.00	0.00	0.00	
474410029		87.50	87.50	9.00	9.00	0.00	0.00	0.00	0.00	0.00	0.00	0.00	0.00	
474420002	24418 BARLEY RD	87.50	87.50	9.00	9.00	0.00	0.00	0.00	0.00	0.00	0.00	0.00	0.00	
474420003	24446 BARLEY RD	87.50	87.50	9.00	9.00	0.00	0.00	0.00	0.00	0.00	0.00	0.00	0.00	
474420004	24460 BARLEY RD	87.50	87.50	9.00	9.00	0.00	0.00	0.00	0.00	0.00	0.00	0.00	0.00	
474420005	24463 BARLEY RD	87.50	87.50	9.00	9.00	0.00	0.00	0.00	0.00	0.00	0.00	0.00	0.00	
474420006	24449 BARLEY RD	87.50	87.50	9.00	9.00	0.00	0.00	0.00	0.00	0.00	0.00	0.00	0.00	
474420007	24435 BARLEY RD	87.50	87.50	9.00	9.00	0.00	0.00	0.00	0.00	0.00	0.00	0.00	0.00	
474420008	24446 OLD COUNTRY RD	87.50	87.50	9.00	9.00	0.00	0.00	0.00	0.00	0.00	0.00	0.00	0.00	
474420009	24460 OLD COUNTRY RD	87.50	87.50	9.00	9.00	0.00	0.00	0.00	0.00	0.00	0.00	0.00	0.00	
474420010	24472 OLD COUNTRY RD	87.50	87.50	9.00	9.00	0.00	0.00	0.00	0.00	0.00	0.00	0.00	0.00	
474420011	24484 OLD COUNTRY RD	87.50	87.50	9.00	9.00	0.00	0.00	0.00	0.00	0.00	0.00	0.00	0.00	
474420012	24498 OLD COUNTRY RD	87.50	87.50	9.00	9.00	0.00	0.00	0.00	0.00	0.00	0.00	0.00	0.00	
474431001	24236 HARVEST RD	87.50	87.50	9.00	9.00	0.00	0.00	0.00	0.00	0.00	0.00	0.00	0.00	
474431002	24248 HARVEST RD	87.50	87.50	9.00	9.00	0.00	0.00	0.00	0.00	0.00	0.00	0.00	0.00	
474431003	24260 HARVEST RD	87.50	87.50	9.00	9.00	0.00	0.00	0.00	0.00	0.00	0.00	0.00	0.00	
474431004	24270 HARVEST RD	87.50	87.50	9.00	9.00	0.00	0.00	0.00	0.00	0.00	0.00	0.00	0.00	
474431005	24282 HARVEST RD	87.50	87.50	9.00	9.00	0.00	0.00	0.00	0.00	0.00	0.00	0.00	0.00	
474431006	24296 HARVEST RD	87.50	87.50	9.00	9.00	0.00	0.00	0.00	0.00	0.00	0.00	0.00	0.00	
474431007	24295 HARVEST RD	87.50	87.50	9.00	9.00	0.00	0.00	0.00	0.00	0.00	0.00	0.00	0.00	
474431008	24283 HARVEST RD	87.50	87.50	9.00	9.00	0.00	0.00	0.00	0.00	0.00	0.00	0.00	0.00	
474431009	24271 HARVEST RD	87.50	87.50	9.00	9.00	0.00	0.00	0.00	0.00	0.00	0.00	0.00	0.00	
474431010	24259 HARVEST RD	87.50	87.50	9.00	9.00	0.00	0.00	0.00	0.00	0.00	0.00	0.00	0.00	
474431011	24247 HARVEST RD	87.50	87.50	9.00	9.00	0.00	0.00	0.00	0.00	0.00	0.00	0.00	0.00	
474431012	24235 HARVEST RD	87.50	87.50	9.00	9.00	0.00	0.00	0.00	0.00	0.00	0.00	0.00	0.00	
474431013	24223 HARVEST RD	87.50	87.50	9.00	9.00	0.00	0.00	0.00	0.00	0.00	0.00	0.00	0.00	
474431014	24258 ELMCREEK CIR	87.50	87.50	9.00	9.00	0.00	0.00	0.00	0.00	0.00	0.00	0.00	0.00	
474431015	24266 ELMCREEK CIR	87.50	87.50	9.00	9.00	0.00	0.00	0.00	0.00	0.00	0.00	0.00	0.00	
474431016	24274 ELMCREEK CIR	87.50	87.50	9.00	9.00	0.00	0.00	0.00	0.00	0.00	0.00	0.00	0.00	
474431017	24282 ELMCREEK CIR	87.50	87.50	9.00	9.00	0.00	0.00	0.00	0.00	0.00	0.00	0.00	0.00	
474431018	24290 ELMCREEK CIR	87.50	87.50	9.00	9.00	0.00	0.00	0.00	0.00	0.00	0.00	0.00	0.00	
474431019	24291 ELMCREEK CIR	87.50	87.50	9.00	9.00	0.00	0.00	0.00	0.00	0.00	0.00	0.00	0.00	
474431020	24281 ELMCREEK CIR	87.50	87.50	9.00	9.00	0.00	0.00	0.00	0.00	0.00	0.00	0.00	0.00	

MORENO VALLEY COMMUNITY SERVICES DISTRICT
FISCAL YEAR 2015/16 MAXIMUM AND APPLIED PARCEL TAXES/CHARGES

ASSESSOR'S PARCEL NUMBER	SITUS ADDRESS	ZONE A		ZONE C		ZONE D		ZONE E		ZONE M		ZONE S		TRACT NUMBER
		MAXIMUM	APPLIED	MAXIMUM	APPLIED	MAXIMUM	APPLIED	MAXIMUM	APPLIED	MAXIMUM	APPLIED	MAXIMUM	APPLIED	
474431021	24271 ELM CREEK CIR	87.50	87.50	9.00	9.00	0.00	0.00	0.00	0.00	0.00	0.00	0.00	0.00	
474431022	24261 ELMCREEK CIR	87.50	87.50	9.00	9.00	0.00	0.00	0.00	0.00	0.00	0.00	0.00	0.00	
474431023	24251 ELMCREEK CIR	87.50	87.50	9.00	9.00	0.00	0.00	0.00	0.00	0.00	0.00	0.00	0.00	
474431024	24204 BARLEY RD	87.50	87.50	9.00	9.00	0.00	0.00	0.00	0.00	0.00	0.00	0.00	0.00	
474431025	24218 BARLEY RD	87.50	87.50	9.00	9.00	0.00	0.00	0.00	0.00	0.00	0.00	0.00	0.00	
474431026	24232 BARLEY RD	87.50	87.50	9.00	9.00	0.00	0.00	0.00	0.00	0.00	0.00	0.00	0.00	
474431027	24246 BARLEY RD	87.50	87.50	9.00	9.00	0.00	0.00	0.00	0.00	0.00	0.00	0.00	0.00	
474431028	24274 BARLEY RD	87.50	87.50	9.00	9.00	0.00	0.00	0.00	0.00	0.00	0.00	0.00	0.00	
474431029	24302 BARLEY RD	87.50	87.50	9.00	9.00	0.00	0.00	0.00	0.00	0.00	0.00	0.00	0.00	
474431030	24322 BARLEY RD	87.50	87.50	9.00	9.00	0.00	0.00	0.00	0.00	0.00	0.00	0.00	0.00	
474431031	24346 BARLEY RD	87.50	87.50	9.00	9.00	0.00	0.00	0.00	0.00	0.00	0.00	0.00	0.00	
474431032	24360 BARLEY RD	87.50	87.50	9.00	9.00	0.00	0.00	0.00	0.00	0.00	0.00	0.00	0.00	
474431033	24374 BARLEY RD	87.50	87.50	9.00	9.00	0.00	0.00	0.00	0.00	0.00	0.00	0.00	0.00	
474431034	24390 BARLEY RD	87.50	87.50	9.00	9.00	0.00	0.00	0.00	0.00	0.00	0.00	0.00	0.00	
474431035	24404 BARLEY RD	87.50	87.50	9.00	9.00	0.00	0.00	0.00	0.00	0.00	0.00	0.00	0.00	
474432001	24421 BARLEY RD	87.50	87.50	9.00	9.00	0.00	0.00	0.00	0.00	0.00	0.00	0.00	0.00	
474432002	24407 BARLEY RD	87.50	87.50	9.00	9.00	0.00	0.00	0.00	0.00	0.00	0.00	0.00	0.00	
474432003	24393 BARLEY RD	87.50	87.50	9.00	9.00	0.00	0.00	0.00	0.00	0.00	0.00	0.00	0.00	
474432004	24377 BARLEY RD	87.50	87.50	9.00	9.00	0.00	0.00	0.00	0.00	0.00	0.00	0.00	0.00	
474432005	24363 BARLEY RD	87.50	87.50	9.00	9.00	0.00	0.00	0.00	0.00	0.00	0.00	0.00	0.00	
474432006	24380 OLD COUNTRY RD	87.50	87.50	9.00	9.00	0.00	0.00	0.00	0.00	0.00	0.00	0.00	0.00	
474432007	24392 OLD COUNTRY RD	87.50	87.50	9.00	9.00	0.00	0.00	0.00	0.00	0.00	0.00	0.00	0.00	
474432008	24406 OLD COUNTRY RD	87.50	87.50	9.00	9.00	0.00	0.00	0.00	0.00	0.00	0.00	0.00	0.00	
474432009	24420 OLD COUNTRY RD	87.50	87.50	9.00	9.00	0.00	0.00	0.00	0.00	0.00	0.00	0.00	0.00	
474432010	24432 OLD COUNTRY RD	87.50	87.50	9.00	9.00	0.00	0.00	0.00	0.00	0.00	0.00	0.00	0.00	
474433001	24412 WILLOW RUN RD	87.50	87.50	9.00	9.00	0.00	0.00	0.00	0.00	0.00	0.00	0.00	0.00	
474433002	24424 WILLOW RUN RD	87.50	87.50	9.00	9.00	0.00	0.00	0.00	0.00	0.00	0.00	0.00	0.00	
474433003	24438 WILLOW RUN RD	87.50	87.50	9.00	9.00	0.00	0.00	0.00	0.00	0.00	0.00	0.00	0.00	
474433004	24450 WILLOW RUN RD	87.50	87.50	9.00	9.00	0.00	0.00	0.00	0.00	0.00	0.00	0.00	0.00	
474433005	24464 WILLOW RUN RD	87.50	87.50	9.00	9.00	0.00	0.00	0.00	0.00	0.00	0.00	0.00	0.00	
474433006	24478 WILLOW RUN RD	87.50	87.50	9.00	9.00	0.00	0.00	0.00	0.00	0.00	0.00	0.00	0.00	
474433007	24492 WILLOW RUN RD	87.50	87.50	9.00	9.00	0.00	0.00	0.00	0.00	0.00	0.00	0.00	0.00	
474433009	24491 WILLOW RUN RD	87.50	87.50	9.00	9.00	0.00	0.00	0.00	0.00	0.00	0.00	0.00	0.00	
474433010	24475 WILLOW RUN RD	87.50	87.50	9.00	9.00	0.00	0.00	0.00	0.00	0.00	0.00	0.00	0.00	
474433011	24461 WILLOW RUN RD	87.50	87.50	9.00	9.00	0.00	0.00	0.00	0.00	0.00	0.00	0.00	0.00	
474433012	24460 BROWN DOVE CIR	87.50	87.50	9.00	9.00	0.00	0.00	0.00	0.00	0.00	0.00	0.00	0.00	
474433013	24474 BROWN DOVE CIR	87.50	87.50	9.00	9.00	0.00	0.00	0.00	0.00	0.00	0.00	0.00	0.00	

MORENO VALLEY COMMUNITY SERVICES DISTRICT
FISCAL YEAR 2015/16 MAXIMUM AND APPLIED PARCEL TAXES/CHARGES

ASSESSOR'S PARCEL NUMBER	SITUS ADDRESS	ZONE A		ZONE C		ZONE D		ZONE E		ZONE M		ZONE S		TRACT NUMBER
		MAXIMUM	APPLIED	MAXIMUM	APPLIED	MAXIMUM	APPLIED	MAXIMUM	APPLIED	MAXIMUM	APPLIED	MAXIMUM	APPLIED	
474433014	24490 BROWN DOVE CIR	87.50	87.50	9.00	9.00	0.00	0.00	0.00	0.00	0.00	0.00	0.00	0.00	
474433015	24489 BROWN DOVE CIR	87.50	87.50	9.00	9.00	0.00	0.00	0.00	0.00	0.00	0.00	0.00	0.00	
474433016	24473 BROWN DOVE CIR	87.50	87.50	9.00	9.00	0.00	0.00	0.00	0.00	0.00	0.00	0.00	0.00	
474433017	24459 BROWN DOVE CIR	87.50	87.50	9.00	9.00	0.00	0.00	0.00	0.00	0.00	0.00	0.00	0.00	
474433018	24458 QUAIL NEST RD	87.50	87.50	9.00	9.00	0.00	0.00	0.00	0.00	0.00	0.00	0.00	0.00	
474433019	24472 QUAIL NEST RD	87.50	87.50	9.00	9.00	0.00	0.00	0.00	0.00	0.00	0.00	0.00	0.00	
474433020	24488 QUAIL NEST RD	87.50	87.50	9.00	9.00	0.00	0.00	0.00	0.00	0.00	0.00	0.00	0.00	
474434001	24395 OLD COUNTRY RD	87.50	87.50	9.00	9.00	0.00	0.00	0.00	0.00	0.00	0.00	0.00	0.00	
474434002	24383 OLD COUNTRY RD	87.50	87.50	9.00	9.00	0.00	0.00	0.00	0.00	0.00	0.00	0.00	0.00	
474434003	24371 OLD COUNTRY RD	87.50	87.50	9.00	9.00	0.00	0.00	0.00	0.00	0.00	0.00	0.00	0.00	
474434004	24361 OLD COUNTRY RD	87.50	87.50	9.00	9.00	0.00	0.00	0.00	0.00	0.00	0.00	0.00	0.00	
474434005	24351 OLD COUNTRY RD	87.50	87.50	9.00	9.00	0.00	0.00	0.00	0.00	0.00	0.00	0.00	0.00	
474434006	24341 OLD COUNTRY RD	87.50	87.50	9.00	9.00	0.00	0.00	0.00	0.00	0.00	0.00	0.00	0.00	
474434007	24331 OLD COUNTRY RD	87.50	87.50	9.00	9.00	0.00	0.00	0.00	0.00	0.00	0.00	0.00	0.00	
474434008	24321 OLD COUNTRY RD	87.50	87.50	9.00	9.00	0.00	0.00	0.00	0.00	0.00	0.00	0.00	0.00	
474434009	10879 TEA BARK RD	87.50	87.50	9.00	9.00	0.00	0.00	0.00	0.00	0.00	0.00	0.00	0.00	
474434010	10865 TEA BARK RD	87.50	87.50	9.00	9.00	0.00	0.00	0.00	0.00	0.00	0.00	0.00	0.00	
474434011	10851 TEA BARK RD	87.50	87.50	9.00	9.00	0.00	0.00	0.00	0.00	0.00	0.00	0.00	0.00	
474434012	10837 TEA BARK RD	87.50	87.50	9.00	9.00	0.00	0.00	0.00	0.00	0.00	0.00	0.00	0.00	
474434013	10823 TEA BARK RD	87.50	87.50	9.00	9.00	0.00	0.00	0.00	0.00	0.00	0.00	0.00	0.00	
474434014	10811 TEA BARK RD	87.50	87.50	9.00	9.00	0.00	0.00	0.00	0.00	0.00	0.00	0.00	0.00	
474434015	10797 TEA BARK RD	87.50	87.50	9.00	9.00	0.00	0.00	0.00	0.00	0.00	0.00	0.00	0.00	
474434016	10783 TEA BARK RD	87.50	87.50	9.00	9.00	0.00	0.00	0.00	0.00	0.00	0.00	0.00	0.00	
474435001	24335 BARLEY RD	87.50	87.50	9.00	9.00	0.00	0.00	0.00	0.00	0.00	0.00	0.00	0.00	
474435002	24321 BARLEY RD	87.50	87.50	9.00	9.00	0.00	0.00	0.00	0.00	0.00	0.00	0.00	0.00	
474435003	24307 BARLEY RD	87.50	87.50	9.00	9.00	0.00	0.00	0.00	0.00	0.00	0.00	0.00	0.00	
474435004	24291 BARLEY RD	87.50	87.50	9.00	9.00	0.00	0.00	0.00	0.00	0.00	0.00	0.00	0.00	
474435005	24277 BARLEY RD	87.50	87.50	9.00	9.00	0.00	0.00	0.00	0.00	0.00	0.00	0.00	0.00	
474435006	24314 OLD COUNTRY RD	87.50	87.50	9.00	9.00	0.00	0.00	0.00	0.00	0.00	0.00	0.00	0.00	
474435007	24328 OLD COUNTRY RD	87.50	87.50	9.00	9.00	0.00	0.00	0.00	0.00	0.00	0.00	0.00	0.00	
474435008	24340 OLD COUNTRY RD	87.50	87.50	9.00	9.00	0.00	0.00	0.00	0.00	0.00	0.00	0.00	0.00	
474435009	24354 OLD COUNTRY RD	87.50	87.50	9.00	9.00	0.00	0.00	0.00	0.00	0.00	0.00	0.00	0.00	
474441001	24263 BARLEY RD	87.50	87.50	9.00	9.00	0.00	0.00	0.00	0.00	0.00	0.00	0.00	0.00	
474441002	24249 BARLEY RD	87.50	87.50	9.00	9.00	0.00	0.00	0.00	0.00	0.00	0.00	0.00	0.00	
474441003	24235 BARLEY RD	87.50	87.50	9.00	9.00	0.00	0.00	0.00	0.00	0.00	0.00	0.00	0.00	
474441004	24221 BARLEY RD	87.50	87.50	9.00	9.00	0.00	0.00	0.00	0.00	0.00	0.00	0.00	0.00	
474441005	24207 BARLEY RD	87.50	87.50	9.00	9.00	0.00	0.00	0.00	0.00	0.00	0.00	0.00	0.00	

MORENO VALLEY COMMUNITY SERVICES DISTRICT
FISCAL YEAR 2015/16 MAXIMUM AND APPLIED PARCEL TAXES/CHARGES

ASSESSOR'S PARCEL NUMBER	SITUS ADDRESS	ZONE A		ZONE C		ZONE D		ZONE E		ZONE M		ZONE S		TRACT NUMBER
		MAXIMUM	APPLIED	MAXIMUM	APPLIED	MAXIMUM	APPLIED	MAXIMUM	APPLIED	MAXIMUM	APPLIED	MAXIMUM	APPLIED	
474441006	24191 BARLEY RD	87.50	87.50	9.00	9.00	0.00	0.00	0.00	0.00	0.00	0.00	0.00	0.00	
474441007	24196 OLD COUNTRY RD	87.50	87.50	9.00	9.00	0.00	0.00	0.00	0.00	0.00	0.00	0.00	0.00	
474441008	24208 OLD COUNTRY RD	87.50	87.50	9.00	9.00	0.00	0.00	0.00	0.00	0.00	0.00	0.00	0.00	
474441009	24222 OLD COUNTRY RD	87.50	87.50	9.00	9.00	0.00	0.00	0.00	0.00	0.00	0.00	0.00	0.00	
474441010	24236 OLD COUNTRY RD	87.50	87.50	9.00	9.00	0.00	0.00	0.00	0.00	0.00	0.00	0.00	0.00	
474441011	24248 OLD COUNTRY RD	87.50	87.50	9.00	9.00	0.00	0.00	0.00	0.00	0.00	0.00	0.00	0.00	
474441012	24262 OLD COUNTRY RD	87.50	87.50	9.00	9.00	0.00	0.00	0.00	0.00	0.00	0.00	0.00	0.00	
474441013	24274 OLD COUNTRY RD	87.50	87.50	9.00	9.00	0.00	0.00	0.00	0.00	0.00	0.00	0.00	0.00	
474441014	24288 OLD COUNTRY RD	87.50	87.50	9.00	9.00	0.00	0.00	0.00	0.00	0.00	0.00	0.00	0.00	
474441015	24300 OLD COUNTRY RD	87.50	87.50	9.00	9.00	0.00	0.00	0.00	0.00	0.00	0.00	0.00	0.00	
474442001	24311 OLD COUNTRY RD	87.50	87.50	9.00	9.00	0.00	0.00	0.00	0.00	0.00	0.00	0.00	0.00	
474442002	24299 OLD COUNTRY RD	87.50	87.50	9.00	9.00	0.00	0.00	0.00	0.00	0.00	0.00	0.00	0.00	
474442003	24289 OLD COUNTRY RD	87.50	87.50	9.00	9.00	0.00	0.00	0.00	0.00	0.00	0.00	0.00	0.00	
474442004	10956 DUCKBILL RD	87.50	87.50	9.00	9.00	0.00	0.00	0.00	0.00	0.00	0.00	0.00	0.00	
474442005	10966 DUCKBILL RD	87.50	87.50	9.00	9.00	0.00	0.00	0.00	0.00	0.00	0.00	0.00	0.00	
474442006	10974 DUCKBILL RD	87.50	87.50	9.00	9.00	0.00	0.00	0.00	0.00	0.00	0.00	0.00	0.00	
474442007	10959 TEA BARK RD	87.50	87.50	9.00	9.00	0.00	0.00	0.00	0.00	0.00	0.00	0.00	0.00	
474442008	10945 TEA BARK RD	87.50	87.50	9.00	9.00	0.00	0.00	0.00	0.00	0.00	0.00	0.00	0.00	
474442009	10933 TEA BARK RD	87.50	87.50	9.00	9.00	0.00	0.00	0.00	0.00	0.00	0.00	0.00	0.00	
474442010	10919 TEA BARK RD	87.50	87.50	9.00	9.00	0.00	0.00	0.00	0.00	0.00	0.00	0.00	0.00	
474442011	10905 TEA BARK RD	87.50	87.50	9.00	9.00	0.00	0.00	0.00	0.00	0.00	0.00	0.00	0.00	
474442012	10891 TEA BARK RD	87.50	87.50	9.00	9.00	0.00	0.00	0.00	0.00	0.00	0.00	0.00	0.00	
474443001	24375 ROBINWOOD DR	87.50	87.50	9.00	9.00	0.00	0.00	0.00	0.00	0.00	0.00	0.00	0.00	
474443002	24387 ROBINWOOD DR	87.50	87.50	9.00	9.00	0.00	0.00	0.00	0.00	0.00	0.00	0.00	0.00	
474443003	24397 ROBINWOOD DR	87.50	87.50	9.00	9.00	0.00	0.00	0.00	0.00	0.00	0.00	0.00	0.00	
474443004	24409 ROBINWOOD DR	87.50	87.50	9.00	9.00	0.00	0.00	0.00	0.00	0.00	0.00	0.00	0.00	
474443005	24421 ROBINWOOD DR	87.50	87.50	9.00	9.00	0.00	0.00	0.00	0.00	0.00	0.00	0.00	0.00	
474443006	24431 ROBINWOOD DR	87.50	87.50	9.00	9.00	0.00	0.00	0.00	0.00	0.00	0.00	0.00	0.00	
474443007	24443 ROBINWOOD DR	87.50	87.50	9.00	9.00	0.00	0.00	0.00	0.00	0.00	0.00	0.00	0.00	
474443008	24453 ROBINWOOD DR	87.50	87.50	9.00	9.00	0.00	0.00	0.00	0.00	0.00	0.00	0.00	0.00	
474443010	24465 ROBINWOOD DR	87.50	87.50	9.00	9.00	0.00	0.00	0.00	0.00	0.00	0.00	0.00	0.00	
474443011	24477 ROBINWOOD DR	87.50	87.50	9.00	9.00	0.00	0.00	0.00	0.00	0.00	0.00	0.00	0.00	
474443012	24487 ROBINWOOD DR	87.50	87.50	9.00	9.00	0.00	0.00	0.00	0.00	0.00	0.00	0.00	0.00	
474443013	24497 ROBINWOOD DR	87.50	87.50	9.00	9.00	0.00	0.00	0.00	0.00	0.00	0.00	0.00	0.00	
474443014	24509 ROBINWOOD DR	87.50	87.50	9.00	9.00	0.00	0.00	0.00	0.00	0.00	0.00	0.00	0.00	
474443015	24510 ROBINWOOD DR	87.50	87.50	9.00	9.00	0.00	0.00	0.00	0.00	0.00	0.00	0.00	0.00	
474443016	24498 ROBINWOOD DR	87.50	87.50	9.00	9.00	0.00	0.00	0.00	0.00	0.00	0.00	0.00	0.00	

MORENO VALLEY COMMUNITY SERVICES DISTRICT
FISCAL YEAR 2015/16 MAXIMUM AND APPLIED PARCEL TAXES/CHARGES

ASSESSOR'S PARCEL NUMBER	SITUS ADDRESS	ZONE A		ZONE C		ZONE D		ZONE E		ZONE M		ZONE S		TRACT NUMBER
		MAXIMUM	APPLIED	MAXIMUM	APPLIED	MAXIMUM	APPLIED	MAXIMUM	APPLIED	MAXIMUM	APPLIED	MAXIMUM	APPLIED	
474443017	24492 ROBINWOOD DR	87.50	87.50	9.00	9.00	0.00	0.00	0.00	0.00	0.00	0.00	0.00	0.00	
474443018	24442 ROBINWOOD DR	87.50	87.50	9.00	9.00	0.00	0.00	0.00	0.00	0.00	0.00	0.00	0.00	
474443019	24430 ROBINWOOD DR	87.50	87.50	9.00	9.00	0.00	0.00	0.00	0.00	0.00	0.00	0.00	0.00	
474443020	24420 ROBINWOOD DR	87.50	87.50	9.00	9.00	0.00	0.00	0.00	0.00	0.00	0.00	0.00	0.00	
474443021	10938 TEA BARK RD	87.50	87.50	9.00	9.00	0.00	0.00	0.00	0.00	0.00	0.00	0.00	0.00	
474443022	10928 TEA BARK RD	87.50	87.50	9.00	9.00	0.00	0.00	0.00	0.00	0.00	0.00	0.00	0.00	
474443023	10902 TEA BARK RD	87.50	87.50	9.00	9.00	0.00	0.00	0.00	0.00	0.00	0.00	0.00	0.00	
474443024	10886 TEA BARK RD	87.50	87.50	9.00	9.00	0.00	0.00	0.00	0.00	0.00	0.00	0.00	0.00	
474443025	10876 TEA BARK RD	87.50	87.50	9.00	9.00	0.00	0.00	0.00	0.00	0.00	0.00	0.00	0.00	
474443026	24471 QUAIL NEST RD	87.50	87.50	9.00	9.00	0.00	0.00	0.00	0.00	0.00	0.00	0.00	0.00	
474443027	24481 QUAIL NEST RD	87.50	87.50	9.00	9.00	0.00	0.00	0.00	0.00	0.00	0.00	0.00	0.00	
474443028	24489 QUAIL NEST RD	87.50	87.50	9.00	9.00	0.00	0.00	0.00	0.00	0.00	0.00	0.00	0.00	
474444001	10994 LEMONWOOD CIR	87.50	87.50	9.00	9.00	0.00	0.00	0.00	0.00	0.00	0.00	0.00	0.00	
474444002	10984 LEMONWOOD CIR	87.50	87.50	9.00	9.00	0.00	0.00	0.00	0.00	0.00	0.00	0.00	0.00	
474444003	24207 OLD COUNTRY RD	87.50	87.50	9.00	9.00	0.00	0.00	0.00	0.00	0.00	0.00	0.00	0.00	
474444004	24215 OLD COUNTRY RD	87.50	87.50	9.00	9.00	0.00	0.00	0.00	0.00	0.00	0.00	0.00	0.00	
474444005	24225 OLD COUNTRY RD	87.50	87.50	9.00	9.00	0.00	0.00	0.00	0.00	0.00	0.00	0.00	0.00	
474444006	10987 BRENER CIR	87.50	87.50	9.00	9.00	0.00	0.00	0.00	0.00	0.00	0.00	0.00	0.00	
474444007	10997 BRENER CIR	87.50	87.50	9.00	9.00	0.00	0.00	0.00	0.00	0.00	0.00	0.00	0.00	
474444009	10996 BRENER CIR	87.50	87.50	9.00	9.00	0.00	0.00	0.00	0.00	0.00	0.00	0.00	0.00	
474444010	10986 BRENER CIR	87.50	87.50	9.00	9.00	0.00	0.00	0.00	0.00	0.00	0.00	0.00	0.00	
474444011	10976 BRENER CIR	87.50	87.50	9.00	9.00	0.00	0.00	0.00	0.00	0.00	0.00	0.00	0.00	
474444012	24245 OLD COUNTRY RD	87.50	87.50	9.00	9.00	0.00	0.00	0.00	0.00	0.00	0.00	0.00	0.00	
474444013	24255 OLD COUNTRY RD	87.50	87.50	9.00	9.00	0.00	0.00	0.00	0.00	0.00	0.00	0.00	0.00	
474444014	24265 OLD COUNTRY RD	87.50	87.50	9.00	9.00	0.00	0.00	0.00	0.00	0.00	0.00	0.00	0.00	
474444015	10965 DUCKBILL RD	87.50	87.50	9.00	9.00	0.00	0.00	0.00	0.00	0.00	0.00	0.00	0.00	
474444016	10975 DUCKBILL RD	87.50	87.50	9.00	9.00	0.00	0.00	0.00	0.00	0.00	0.00	0.00	0.00	
474444017	10985 DUCKBILL RD	87.50	87.50	9.00	9.00	0.00	0.00	0.00	0.00	0.00	0.00	0.00	0.00	
474444018	10995 DUCKBILL RD	87.50	87.50	9.00	9.00	0.00	0.00	0.00	0.00	0.00	0.00	0.00	0.00	
474451001	10905 FENTON RD	87.50	87.50	9.00	9.00	0.00	0.00	0.00	0.00	0.00	0.00	0.00	0.00	
474451002	10921 FENTON RD	87.50	87.50	9.00	9.00	0.00	0.00	0.00	0.00	0.00	0.00	0.00	0.00	
474451003	10937 FENTON RD	87.50	87.50	9.00	9.00	0.00	0.00	0.00	0.00	0.00	0.00	0.00	0.00	
474451004	10953 FENTON RD	87.50	87.50	9.00	9.00	0.00	0.00	0.00	0.00	0.00	0.00	0.00	0.00	
474451005	10969 FENTON RD	87.50	87.50	9.00	9.00	0.00	0.00	0.00	0.00	0.00	0.00	0.00	0.00	
474451006	10983 FENTON RD	87.50	87.50	9.00	9.00	0.00	0.00	0.00	0.00	0.00	0.00	0.00	0.00	
474451007	10991 FENTON RD	87.50	87.50	9.00	9.00	0.00	0.00	0.00	0.00	0.00	0.00	0.00	0.00	
474451008	24037 PLEASANT RUN RD	87.50	87.50	9.00	9.00	0.00	0.00	0.00	0.00	0.00	0.00	0.00	0.00	

MORENO VALLEY COMMUNITY SERVICES DISTRICT
FISCAL YEAR 2015/16 MAXIMUM AND APPLIED PARCEL TAXES/CHARGES

ASSESSOR'S PARCEL NUMBER	SITUS ADDRESS	ZONE A		ZONE C		ZONE D		ZONE E		ZONE M		ZONE S		TRACT NUMBER
		MAXIMUM	APPLIED	MAXIMUM	APPLIED	MAXIMUM	APPLIED	MAXIMUM	APPLIED	MAXIMUM	APPLIED	MAXIMUM	APPLIED	
474451009	24049 PLEASANT RUN RD	87.50	87.50	9.00	9.00	0.00	0.00	0.00	0.00	0.00	0.00	0.00	0.00	
474451010	24061 PLEASANT RUN RD	87.50	87.50	9.00	9.00	0.00	0.00	0.00	0.00	0.00	0.00	0.00	0.00	
474451011	24073 PLEASANT RUN RD	87.50	87.50	9.00	9.00	0.00	0.00	0.00	0.00	0.00	0.00	0.00	0.00	
474451012	24087 PLEASANT RUN RD	87.50	87.50	9.00	9.00	0.00	0.00	0.00	0.00	0.00	0.00	0.00	0.00	
474451013	24099 PLEASANT RUN RD	87.50	87.50	9.00	9.00	0.00	0.00	0.00	0.00	0.00	0.00	0.00	0.00	
474451014	24111 PLEASANT RUN RD	87.50	87.50	9.00	9.00	0.00	0.00	0.00	0.00	0.00	0.00	0.00	0.00	
474451015	24125 PLEASANT RUN RD	87.50	87.50	9.00	9.00	0.00	0.00	0.00	0.00	0.00	0.00	0.00	0.00	
474451016	24137 PLEASANT RUN RD	87.50	87.50	9.00	9.00	0.00	0.00	0.00	0.00	0.00	0.00	0.00	0.00	
474451017	24151 PLEASANT RUN RD	87.50	87.50	9.00	9.00	0.00	0.00	0.00	0.00	0.00	0.00	0.00	0.00	
474451018	24165 PLEASANT RUN RD	87.50	87.50	9.00	9.00	0.00	0.00	0.00	0.00	0.00	0.00	0.00	0.00	
474451019	24183 PLEASANT RUN RD	87.50	87.50	9.00	9.00	0.00	0.00	0.00	0.00	0.00	0.00	0.00	0.00	
474451020	24191 PLEASANT RUN RD	87.50	87.50	9.00	9.00	0.00	0.00	0.00	0.00	0.00	0.00	0.00	0.00	
474451021	24205 PLEASANT RUN RD	87.50	87.50	9.00	9.00	0.00	0.00	0.00	0.00	0.00	0.00	0.00	0.00	
474451022	24163 OLD COUNTRY RD	87.50	87.50	9.00	9.00	0.00	0.00	0.00	0.00	0.00	0.00	0.00	0.00	
474451023	24173 OLD COUNTRY RD	87.50	87.50	9.00	9.00	0.00	0.00	0.00	0.00	0.00	0.00	0.00	0.00	
474451024	24191 OLD COUNTRY RD	87.50	87.50	9.00	9.00	0.00	0.00	0.00	0.00	0.00	0.00	0.00	0.00	
474451025	10985 LEMONWOOD CIR	87.50	87.50	9.00	9.00	0.00	0.00	0.00	0.00	0.00	0.00	0.00	0.00	
474451026	10995 LEMONWOOD CIR	87.50	87.50	9.00	9.00	0.00	0.00	0.00	0.00	0.00	0.00	0.00	0.00	
474452001	10904 FENTON RD	87.50	87.50	9.00	9.00	0.00	0.00	0.00	0.00	0.00	0.00	0.00	0.00	
474452002	10920 FENTON RD	87.50	87.50	9.00	9.00	0.00	0.00	0.00	0.00	0.00	0.00	0.00	0.00	
474452003	10938 FENTON RD	87.50	87.50	9.00	9.00	0.00	0.00	0.00	0.00	0.00	0.00	0.00	0.00	
474452004	10956 FENTON RD	87.50	87.50	9.00	9.00	0.00	0.00	0.00	0.00	0.00	0.00	0.00	0.00	
474452005	10972 FENTON RD	87.50	87.50	9.00	9.00	0.00	0.00	0.00	0.00	0.00	0.00	0.00	0.00	
474452006	10957 NOBLEWOOD RD	87.50	87.50	9.00	9.00	0.00	0.00	0.00	0.00	0.00	0.00	0.00	0.00	
474452007	10943 NOBLEWOOD RD	87.50	87.50	9.00	9.00	0.00	0.00	0.00	0.00	0.00	0.00	0.00	0.00	
474452008	10929 NOBLEWOOD RD	87.50	87.50	9.00	9.00	0.00	0.00	0.00	0.00	0.00	0.00	0.00	0.00	
474452009	10915 NOBLEWOOD RD	87.50	87.50	9.00	9.00	0.00	0.00	0.00	0.00	0.00	0.00	0.00	0.00	
474452010	10901 NOBLEWOOD RD	87.50	87.50	9.00	9.00	0.00	0.00	0.00	0.00	0.00	0.00	0.00	0.00	
474452011	10887 NOBLEWOOD RD	87.50	87.50	9.00	9.00	0.00	0.00	0.00	0.00	0.00	0.00	0.00	0.00	
474452012	10873 NOBLEWOOD RD	87.50	87.50	9.00	9.00	0.00	0.00	0.00	0.00	0.00	0.00	0.00	0.00	
474453001	10864 NOBLEWOOD RD	87.50	87.50	9.00	9.00	0.00	0.00	0.00	0.00	0.00	0.00	0.00	0.00	
474453002	10886 NOBLEWOOD RD	87.50	87.50	9.00	9.00	0.00	0.00	0.00	0.00	0.00	0.00	0.00	0.00	
474453003	10920 NOBLEWOOD RD	87.50	87.50	9.00	9.00	0.00	0.00	0.00	0.00	0.00	0.00	0.00	0.00	
474453004	10942 NOBLEWOOD RD	87.50	87.50	9.00	9.00	0.00	0.00	0.00	0.00	0.00	0.00	0.00	0.00	
474453005	10956 NOBLEWOOD RD	87.50	87.50	9.00	9.00	0.00	0.00	0.00	0.00	0.00	0.00	0.00	0.00	
474453006	10951 OAK RUN CIR	87.50	87.50	9.00	9.00	0.00	0.00	0.00	0.00	0.00	0.00	0.00	0.00	
474453007	10947 OAK RUN CIR	87.50	87.50	9.00	9.00	0.00	0.00	0.00	0.00	0.00	0.00	0.00	0.00	

MORENO VALLEY COMMUNITY SERVICES DISTRICT
FISCAL YEAR 2015/16 MAXIMUM AND APPLIED PARCEL TAXES/CHARGES

ASSESSOR'S PARCEL NUMBER	SITUS ADDRESS	ZONE A		ZONE C		ZONE D		ZONE E		ZONE M		ZONE S		TRACT NUMBER
		MAXIMUM	APPLIED	MAXIMUM	APPLIED	MAXIMUM	APPLIED	MAXIMUM	APPLIED	MAXIMUM	APPLIED	MAXIMUM	APPLIED	
474453008	10933 OAK RUN CIR	87.50	87.50	9.00	9.00	0.00	0.00	0.00	0.00	0.00	0.00	0.00	0.00	
474453009	10936 OAK RUN CIR	87.50	87.50	9.00	9.00	0.00	0.00	0.00	0.00	0.00	0.00	0.00	0.00	
474453010	10934 OAK RUN CIR	87.50	87.50	9.00	9.00	0.00	0.00	0.00	0.00	0.00	0.00	0.00	0.00	
474453011	10950 OAK RUN CIR	87.50	87.50	9.00	9.00	0.00	0.00	0.00	0.00	0.00	0.00	0.00	0.00	
474453012	10960 OAK RUN CIR	87.50	87.50	9.00	9.00	0.00	0.00	0.00	0.00	0.00	0.00	0.00	0.00	
474453013	24154 PLEASANT RUN RD	87.50	87.50	9.00	9.00	0.00	0.00	0.00	0.00	0.00	0.00	0.00	0.00	
474453014	24182 PLEASANT RUN RD	87.50	87.50	9.00	9.00	0.00	0.00	0.00	0.00	0.00	0.00	0.00	0.00	
474453015	24147 OLD COUNTRY RD	87.50	87.50	9.00	9.00	0.00	0.00	0.00	0.00	0.00	0.00	0.00	0.00	
474453016	24137 OLD COUNTRY RD	87.50	87.50	9.00	9.00	0.00	0.00	0.00	0.00	0.00	0.00	0.00	0.00	
474453017	24127 OLD COUNTRY RD	87.50	87.50	9.00	9.00	0.00	0.00	0.00	0.00	0.00	0.00	0.00	0.00	
474453018	24117 OLD COUNTRY RD	87.50	87.50	9.00	9.00	0.00	0.00	0.00	0.00	0.00	0.00	0.00	0.00	
474453019	24105 OLD COUNTRY RD	87.50	87.50	9.00	9.00	0.00	0.00	0.00	0.00	0.00	0.00	0.00	0.00	
474453020	24097 OLD COUNTRY RD	87.50	87.50	9.00	9.00	0.00	0.00	0.00	0.00	0.00	0.00	0.00	0.00	
474454001	24130 OLD COUNTRY RD	87.50	87.50	9.00	9.00	0.00	0.00	0.00	0.00	0.00	0.00	0.00	0.00	
474454002	24142 OLD COUNTRY RD	87.50	87.50	9.00	9.00	0.00	0.00	0.00	0.00	0.00	0.00	0.00	0.00	
474454003	24156 OLD COUNTRY RD	87.50	87.50	9.00	9.00	0.00	0.00	0.00	0.00	0.00	0.00	0.00	0.00	
474454004	24170 OLD COUNTRY RD	87.50	87.50	9.00	9.00	0.00	0.00	0.00	0.00	0.00	0.00	0.00	0.00	
474454005	24182 OLD COUNTRY RD	87.50	87.50	9.00	9.00	0.00	0.00	0.00	0.00	0.00	0.00	0.00	0.00	
474454006	24177 BARLEY RD	87.50	87.50	9.00	9.00	0.00	0.00	0.00	0.00	0.00	0.00	0.00	0.00	
474454007	24163 BARLEY RD	87.50	87.50	9.00	9.00	0.00	0.00	0.00	0.00	0.00	0.00	0.00	0.00	
474454008	24149 BARLEY RD	87.50	87.50	9.00	9.00	0.00	0.00	0.00	0.00	0.00	0.00	0.00	0.00	
474454009	24135 BARLEY RD	87.50	87.50	9.00	9.00	0.00	0.00	0.00	0.00	0.00	0.00	0.00	0.00	
474461001	24104 IRONBARK RD	87.50	87.50	9.00	9.00	0.00	0.00	0.00	0.00	0.00	0.00	0.00	0.00	
474461002	24092 IRONBARK RD	87.50	87.50	9.00	9.00	0.00	0.00	0.00	0.00	0.00	0.00	0.00	0.00	
474461003	24078 IRONBARK RD	87.50	87.50	9.00	9.00	0.00	0.00	0.00	0.00	0.00	0.00	0.00	0.00	
474461004	24066 IRONBARK RD	87.50	87.50	9.00	9.00	0.00	0.00	0.00	0.00	0.00	0.00	0.00	0.00	
474461005	24052 IRONBARK RD	87.50	87.50	9.00	9.00	0.00	0.00	0.00	0.00	0.00	0.00	0.00	0.00	
474461006	24040 IRONBARK RD	87.50	87.50	9.00	9.00	0.00	0.00	0.00	0.00	0.00	0.00	0.00	0.00	
474461008	10797 FENTON RD	87.50	87.50	9.00	9.00	0.00	0.00	0.00	0.00	0.00	0.00	0.00	0.00	
474461009	10811 FENTON RD	87.50	87.50	9.00	9.00	0.00	0.00	0.00	0.00	0.00	0.00	0.00	0.00	
474461010	10827 FENTON RD	87.50	87.50	9.00	9.00	0.00	0.00	0.00	0.00	0.00	0.00	0.00	0.00	
474461011	10843 FENTON RD	87.50	87.50	9.00	9.00	0.00	0.00	0.00	0.00	0.00	0.00	0.00	0.00	
474461012	10859 FENTON RD	87.50	87.50	9.00	9.00	0.00	0.00	0.00	0.00	0.00	0.00	0.00	0.00	
474461013	10875 FENTON RD	87.50	87.50	9.00	9.00	0.00	0.00	0.00	0.00	0.00	0.00	0.00	0.00	
474461014	10891 FENTON RD	87.50	87.50	9.00	9.00	0.00	0.00	0.00	0.00	0.00	0.00	0.00	0.00	
474462002	24224 HARVEST RD	87.50	87.50	9.00	9.00	0.00	0.00	0.00	0.00	0.00	0.00	0.00	0.00	
474462003	24212 HARVEST RD	87.50	87.50	9.00	9.00	0.00	0.00	0.00	0.00	0.00	0.00	0.00	0.00	

MORENO VALLEY COMMUNITY SERVICES DISTRICT
FISCAL YEAR 2015/16 MAXIMUM AND APPLIED PARCEL TAXES/CHARGES

ASSESSOR'S		ZONE A		ZONE C		ZONE D		ZONE E		ZONE M		ZONE S		TRACT
PARCEL NUMBER	SITUS ADDRESS	MAXIMUM	APPLIED	MAXIMUM	APPLIED	MAXIMUM	APPLIED	MAXIMUM	APPLIED	MAXIMUM	APPLIED	MAXIMUM	APPLIED	NUMBER
474462004	10793 FOXLOVE LN	87.50	87.50	9.00	9.00	0.00	0.00	0.00	0.00	0.00	0.00	0.00	0.00	
474462005	10807 FOXLOVE LN	87.50	87.50	9.00	9.00	0.00	0.00	0.00	0.00	0.00	0.00	0.00	0.00	
474462006	10821 FOXLOVE LN	87.50	87.50	9.00	9.00	0.00	0.00	0.00	0.00	0.00	0.00	0.00	0.00	
474462007	10835 FOXLOVE LN	87.50	87.50	9.00	9.00	0.00	0.00	0.00	0.00	0.00	0.00	0.00	0.00	
474462008	10849 FOXLOVE LN	87.50	87.50	9.00	9.00	0.00	0.00	0.00	0.00	0.00	0.00	0.00	0.00	
474462009	24160 BARLEY RD	87.50	87.50	9.00	9.00	0.00	0.00	0.00	0.00	0.00	0.00	0.00	0.00	
474462010	24146 BARLEY RD	87.50	87.50	9.00	9.00	0.00	0.00	0.00	0.00	0.00	0.00	0.00	0.00	
474462011	24116 BARLEY RD	87.50	87.50	9.00	9.00	0.00	0.00	0.00	0.00	0.00	0.00	0.00	0.00	
474462012	24102 BARLEY RD	87.50	87.50	9.00	9.00	0.00	0.00	0.00	0.00	0.00	0.00	0.00	0.00	
474462013	24074 BARLEY RD	87.50	87.50	9.00	9.00	0.00	0.00	0.00	0.00	0.00	0.00	0.00	0.00	
474462014	24060 BARLEY RD	87.50	87.50	9.00	9.00	0.00	0.00	0.00	0.00	0.00	0.00	0.00	0.00	
474462015	24046 BARLEY RD	87.50	87.50	9.00	9.00	0.00	0.00	0.00	0.00	0.00	0.00	0.00	0.00	
474462016	24032 BARLEY RD	87.50	87.50	9.00	9.00	0.00	0.00	0.00	0.00	0.00	0.00	0.00	0.00	
474462017	24021 BARLEY RD	87.50	87.50	9.00	9.00	0.00	0.00	0.00	0.00	0.00	0.00	0.00	0.00	
474462018	24035 BARLEY RD	87.50	87.50	9.00	9.00	0.00	0.00	0.00	0.00	0.00	0.00	0.00	0.00	
474462019	24049 BARLEY RD	87.50	87.50	9.00	9.00	0.00	0.00	0.00	0.00	0.00	0.00	0.00	0.00	
474462020	24063 BARLEY RD	87.50	87.50	9.00	9.00	0.00	0.00	0.00	0.00	0.00	0.00	0.00	0.00	
474462021	24077 BARLEY RD	87.50	87.50	9.00	9.00	0.00	0.00	0.00	0.00	0.00	0.00	0.00	0.00	
474462022	24091 BARLEY RD	87.50	87.50	9.00	9.00	0.00	0.00	0.00	0.00	0.00	0.00	0.00	0.00	
474462023	24107 BARLEY RD	87.50	87.50	9.00	9.00	0.00	0.00	0.00	0.00	0.00	0.00	0.00	0.00	
474462024	24104 OLD COUNTRY RD	87.50	87.50	9.00	9.00	0.00	0.00	0.00	0.00	0.00	0.00	0.00	0.00	
474462025	24092 OLD COUNTRY RD	87.50	87.50	9.00	9.00	0.00	0.00	0.00	0.00	0.00	0.00	0.00	0.00	
474462026	24078 OLD COUNTRY RD	87.50	87.50	9.00	9.00	0.00	0.00	0.00	0.00	0.00	0.00	0.00	0.00	
474462027	24066 OLD COUNTRY RD	87.50	87.50	9.00	9.00	0.00	0.00	0.00	0.00	0.00	0.00	0.00	0.00	
474462028	24052 OLD COUNTRY RD	87.50	87.50	9.00	9.00	0.00	0.00	0.00	0.00	0.00	0.00	0.00	0.00	
474462029	24040 OLD COUNTRY RD	87.50	87.50	9.00	9.00	0.00	0.00	0.00	0.00	0.00	0.00	0.00	0.00	
474462030	24026 OLD COUNTRY RD	87.50	87.50	9.00	9.00	0.00	0.00	0.00	0.00	0.00	0.00	0.00	0.00	
474462031	24014 OLD COUNTRY RD	87.50	87.50	9.00	9.00	0.00	0.00	0.00	0.00	0.00	0.00	0.00	0.00	
474463001	24103 IRONBARK RD	87.50	87.50	9.00	9.00	0.00	0.00	0.00	0.00	0.00	0.00	0.00	0.00	
474463002	24091 IRONBARK RD	87.50	87.50	9.00	9.00	0.00	0.00	0.00	0.00	0.00	0.00	0.00	0.00	
474463003	24077 IRONBARK RD	87.50	87.50	9.00	9.00	0.00	0.00	0.00	0.00	0.00	0.00	0.00	0.00	
474463004	24065 IRONBARK RD	87.50	87.50	9.00	9.00	0.00	0.00	0.00	0.00	0.00	0.00	0.00	0.00	
474463005	24053 IRONBARK RD	87.50	87.50	9.00	9.00	0.00	0.00	0.00	0.00	0.00	0.00	0.00	0.00	
474463006	24050 ORANGECREEK CIR	87.50	87.50	9.00	9.00	0.00	0.00	0.00	0.00	0.00	0.00	0.00	0.00	
474463007	24060 ORANGECREEK CIR	87.50	87.50	9.00	9.00	0.00	0.00	0.00	0.00	0.00	0.00	0.00	0.00	
474463008	24070 ORANGECREEK CIR	87.50	87.50	9.00	9.00	0.00	0.00	0.00	0.00	0.00	0.00	0.00	0.00	
474463009	24080 ORANGECREEK CIR	87.50	87.50	9.00	9.00	0.00	0.00	0.00	0.00	0.00	0.00	0.00	0.00	

MORENO VALLEY COMMUNITY SERVICES DISTRICT
FISCAL YEAR 2015/16 MAXIMUM AND APPLIED PARCEL TAXES/CHARGES

ASSESSOR'S PARCEL NUMBER	SITUS ADDRESS	ZONE A		ZONE C		ZONE D		ZONE E		ZONE M		ZONE S		TRACT NUMBER
		MAXIMUM	APPLIED	MAXIMUM	APPLIED	MAXIMUM	APPLIED	MAXIMUM	APPLIED	MAXIMUM	APPLIED	MAXIMUM	APPLIED	
474463010	24082 ORANGECREEK CIR	87.50	87.50	9.00	9.00	0.00	0.00	0.00	0.00	0.00	0.00	0.00	0.00	
474463011	24081 ORANGECREEK CIR	87.50	87.50	9.00	9.00	0.00	0.00	0.00	0.00	0.00	0.00	0.00	0.00	
474463012	24071 ORANGECREEK CIR	87.50	87.50	9.00	9.00	0.00	0.00	0.00	0.00	0.00	0.00	0.00	0.00	
474463013	24063 ORANGECREEK CIR	87.50	87.50	9.00	9.00	0.00	0.00	0.00	0.00	0.00	0.00	0.00	0.00	
474463014	10890 FENTON RD	87.50	87.50	9.00	9.00	0.00	0.00	0.00	0.00	0.00	0.00	0.00	0.00	
474463015	10874 FENTON RD	87.50	87.50	9.00	9.00	0.00	0.00	0.00	0.00	0.00	0.00	0.00	0.00	
474463016	24053 OLD COUNTRY RD	87.50	87.50	9.00	9.00	0.00	0.00	0.00	0.00	0.00	0.00	0.00	0.00	
474463017	24063 OLD COUNTRY RD	87.50	87.50	9.00	9.00	0.00	0.00	0.00	0.00	0.00	0.00	0.00	0.00	
474463018	10845 NOBLEWOOD RD	87.50	87.50	9.00	9.00	0.00	0.00	0.00	0.00	0.00	0.00	0.00	0.00	
474463019	10859 NOBLEWOOD RD	87.50	87.50	9.00	9.00	0.00	0.00	0.00	0.00	0.00	0.00	0.00	0.00	
474471001	24322 RIMVIEW RD	87.50	87.50	9.00	9.00	0.00	0.00	0.00	0.00	0.00	0.00	0.00	0.00	
474471002	24336 RIMVIEW RD	87.50	87.50	9.00	9.00	0.00	0.00	0.00	0.00	0.00	0.00	0.00	0.00	
474471003	24348 RIMVIEW RD	87.50	87.50	9.00	9.00	0.00	0.00	0.00	0.00	0.00	0.00	0.00	0.00	
474471004	24360 RIMVIEW RD	87.50	87.50	9.00	9.00	0.00	0.00	0.00	0.00	0.00	0.00	0.00	0.00	
474471005	24372 RIMVIEW RD	87.50	87.50	9.00	9.00	0.00	0.00	0.00	0.00	0.00	0.00	0.00	0.00	
474471006	24384 RIMVIEW RD	87.50	87.50	9.00	9.00	0.00	0.00	0.00	0.00	0.00	0.00	0.00	0.00	
474471007	24398 RIMVIEW RD	87.50	87.50	9.00	9.00	0.00	0.00	0.00	0.00	0.00	0.00	0.00	0.00	
474471008	24410 RIMVIEW RD	87.50	87.50	9.00	9.00	0.00	0.00	0.00	0.00	0.00	0.00	0.00	0.00	
474471009	24422 RIMVIEW RD	87.50	87.50	9.00	9.00	0.00	0.00	0.00	0.00	0.00	0.00	0.00	0.00	
474471010	24434 RIMVIEW RD	87.50	87.50	9.00	9.00	0.00	0.00	0.00	0.00	0.00	0.00	0.00	0.00	
474471011	24446 RIMVIEW RD	87.50	87.50	9.00	9.00	0.00	0.00	0.00	0.00	0.00	0.00	0.00	0.00	
474471012	24460 RIMVIEW RD	87.50	87.50	9.00	9.00	0.00	0.00	0.00	0.00	0.00	0.00	0.00	0.00	
474471013	24445 RIMVIEW RD	87.50	87.50	9.00	9.00	0.00	0.00	0.00	0.00	0.00	0.00	0.00	0.00	
474471014	24433 RIMVIEW RD	87.50	87.50	9.00	9.00	0.00	0.00	0.00	0.00	0.00	0.00	0.00	0.00	
474471015	24421 RIMVIEW RD	87.50	87.50	9.00	9.00	0.00	0.00	0.00	0.00	0.00	0.00	0.00	0.00	
474471016	24409 RIMVIEW RD	87.50	87.50	9.00	9.00	0.00	0.00	0.00	0.00	0.00	0.00	0.00	0.00	
474471017	24397 RIMVIEW RD	87.50	87.50	9.00	9.00	0.00	0.00	0.00	0.00	0.00	0.00	0.00	0.00	
474471018	24381 RIMVIEW RD	87.50	87.50	9.00	9.00	0.00	0.00	0.00	0.00	0.00	0.00	0.00	0.00	
474471019	24365 RIMVIEW RD	87.50	87.50	9.00	9.00	0.00	0.00	0.00	0.00	0.00	0.00	0.00	0.00	
474471020	24343 RIMVIEW RD	87.50	87.50	9.00	9.00	0.00	0.00	0.00	0.00	0.00	0.00	0.00	0.00	
474471021	24390 PEPPERMILL DR	87.50	87.50	9.00	9.00	0.00	0.00	0.00	0.00	0.00	0.00	0.00	0.00	
474471022	24402 PEPPERMILL DR	87.50	87.50	9.00	9.00	0.00	0.00	0.00	0.00	0.00	0.00	0.00	0.00	
474471023	24414 PEPPERMILL DR	87.50	87.50	9.00	9.00	0.00	0.00	0.00	0.00	0.00	0.00	0.00	0.00	
474471024	24426 PEPPERMILL DR	87.50	87.50	9.00	9.00	0.00	0.00	0.00	0.00	0.00	0.00	0.00	0.00	
474471025	24440 PEPPERMILL DR	87.50	87.50	9.00	9.00	0.00	0.00	0.00	0.00	0.00	0.00	0.00	0.00	
474471026	24450 PEPPERMILL DR	87.50	87.50	9.00	9.00	0.00	0.00	0.00	0.00	0.00	0.00	0.00	0.00	
474471027	24462 PEPPERMILL DR	87.50	87.50	9.00	9.00	0.00	0.00	0.00	0.00	0.00	0.00	0.00	0.00	

MORENO VALLEY COMMUNITY SERVICES DISTRICT
FISCAL YEAR 2015/16 MAXIMUM AND APPLIED PARCEL TAXES/CHARGES

ASSESSOR'S PARCEL NUMBER	SITUS ADDRESS	ZONE A		ZONE C		ZONE D		ZONE E		ZONE M		ZONE S		TRACT NUMBER
		MAXIMUM	APPLIED	MAXIMUM	APPLIED	MAXIMUM	APPLIED	MAXIMUM	APPLIED	MAXIMUM	APPLIED	MAXIMUM	APPLIED	
474471028	10504 SAGECREST DR	87.50	87.50	9.00	9.00	0.00	0.00	0.00	0.00	0.00	0.00	0.00	0.00	
474471029	10492 SAGECREST DR	87.50	87.50	9.00	9.00	0.00	0.00	0.00	0.00	0.00	0.00	0.00	0.00	
474471030	10482 SAGECREST DR	87.50	87.50	9.00	9.00	0.00	0.00	0.00	0.00	0.00	0.00	0.00	0.00	
474471031	10472 SAGECREST DR	87.50	87.50	9.00	9.00	0.00	0.00	0.00	0.00	0.00	0.00	0.00	0.00	
474471032	10462 SAGECREST DR	87.50	87.50	9.00	9.00	0.00	0.00	0.00	0.00	0.00	0.00	0.00	0.00	
474471033	10452 SAGECREST DR	87.50	87.50	9.00	9.00	0.00	0.00	0.00	0.00	0.00	0.00	0.00	0.00	
474471034	10438 SAGECREST DR	87.50	87.50	9.00	9.00	0.00	0.00	0.00	0.00	0.00	0.00	0.00	0.00	
474471035	10430 SAGECREST DR	87.50	87.50	9.00	9.00	0.00	0.00	0.00	0.00	0.00	0.00	0.00	0.00	
474471036	10433 SAGECREST DR	87.50	87.50	9.00	9.00	0.00	0.00	0.00	0.00	0.00	0.00	0.00	0.00	
474471037	10437 SAGECREST DR	87.50	87.50	9.00	9.00	0.00	0.00	0.00	0.00	0.00	0.00	0.00	0.00	
474471038	10447 SAGECREST DR	87.50	87.50	9.00	9.00	0.00	0.00	0.00	0.00	0.00	0.00	0.00	0.00	
474471039	10457 SAGECREST DR	87.50	87.50	9.00	9.00	0.00	0.00	0.00	0.00	0.00	0.00	0.00	0.00	
474471040	10469 SAGECREST DR	87.50	87.50	9.00	9.00	0.00	0.00	0.00	0.00	0.00	0.00	0.00	0.00	
474471041	10479 SAGECREST DR	87.50	87.50	9.00	9.00	0.00	0.00	0.00	0.00	0.00	0.00	0.00	0.00	
474471042	10491 SAGECREST DR	87.50	87.50	9.00	9.00	0.00	0.00	0.00	0.00	0.00	0.00	0.00	0.00	
474471043	10501 SAGECREST DR	87.50	87.50	9.00	9.00	0.00	0.00	0.00	0.00	0.00	0.00	0.00	0.00	
474472001	24321 RIMVIEW RD	87.50	87.50	9.00	9.00	0.00	0.00	0.00	0.00	0.00	0.00	0.00	0.00	
474472002	24365 PEPPERMILL DR	87.50	87.50	9.00	9.00	0.00	0.00	0.00	0.00	0.00	0.00	0.00	0.00	
474472003	24377 PEPPERMILL DR	87.50	87.50	9.00	9.00	0.00	0.00	0.00	0.00	0.00	0.00	0.00	0.00	
474472004	24389 PEPPERMILL DR	87.50	87.50	9.00	9.00	0.00	0.00	0.00	0.00	0.00	0.00	0.00	0.00	
474472005	24401 PEPPERMILL DR	87.50	87.50	9.00	9.00	0.00	0.00	0.00	0.00	0.00	0.00	0.00	0.00	
474472006	24413 PEPPERMILL DR	87.50	87.50	9.00	9.00	0.00	0.00	0.00	0.00	0.00	0.00	0.00	0.00	
474472007	24425 PEPPERMILL DR	87.50	87.50	9.00	9.00	0.00	0.00	0.00	0.00	0.00	0.00	0.00	0.00	
474472008	24437 PEPPERMILL DR	87.50	87.50	9.00	9.00	0.00	0.00	0.00	0.00	0.00	0.00	0.00	0.00	
474472009	24451 PEPPERMILL DR	87.50	87.50	9.00	9.00	0.00	0.00	0.00	0.00	0.00	0.00	0.00	0.00	
474472010	24463 PEPPERMILL DR	87.50	87.50	9.00	9.00	0.00	0.00	0.00	0.00	0.00	0.00	0.00	0.00	
474472011	24475 PEPPERMILL DR	87.50	87.50	9.00	9.00	0.00	0.00	0.00	0.00	0.00	0.00	0.00	0.00	
474472012	24487 PEPPERMILL DR	87.50	87.50	9.00	9.00	0.00	0.00	0.00	0.00	0.00	0.00	0.00	0.00	
474472013	24499 PEPPERMILL DR	87.50	87.50	9.00	9.00	0.00	0.00	0.00	0.00	0.00	0.00	0.00	0.00	
474481001	24310 RIMVIEW RD	87.50	87.50	9.00	9.00	0.00	0.00	0.00	0.00	0.00	0.00	0.00	0.00	
474481002	24298 RIMVIEW RD	87.50	87.50	9.00	9.00	0.00	0.00	0.00	0.00	0.00	0.00	0.00	0.00	
474481003	24286 RIMVIEW RD	87.50	87.50	9.00	9.00	0.00	0.00	0.00	0.00	0.00	0.00	0.00	0.00	
474481004	24274 RIMVIEW RD	87.50	87.50	9.00	9.00	0.00	0.00	0.00	0.00	0.00	0.00	0.00	0.00	
474481005	24260 RIMVIEW RD	87.50	87.50	9.00	9.00	0.00	0.00	0.00	0.00	0.00	0.00	0.00	0.00	
474481006	24250 RIMVIEW RD	87.50	87.50	9.00	9.00	0.00	0.00	0.00	0.00	0.00	0.00	0.00	0.00	
474481007	24236 RIMVIEW RD	87.50	87.50	9.00	9.00	0.00	0.00	0.00	0.00	0.00	0.00	0.00	0.00	
474481008	24224 RIMVIEW RD	87.50	87.50	9.00	9.00	0.00	0.00	0.00	0.00	0.00	0.00	0.00	0.00	

MORENO VALLEY COMMUNITY SERVICES DISTRICT
FISCAL YEAR 2015/16 MAXIMUM AND APPLIED PARCEL TAXES/CHARGES

ASSESSOR'S PARCEL NUMBER	SITUS ADDRESS	ZONE A		ZONE C		ZONE D		ZONE E		ZONE M		ZONE S		TRACT NUMBER
		MAXIMUM	APPLIED	MAXIMUM	APPLIED	MAXIMUM	APPLIED	MAXIMUM	APPLIED	MAXIMUM	APPLIED	MAXIMUM	APPLIED	
474481009	24212 RIMVIEW RD	87.50	87.50	9.00	9.00	0.00	0.00	0.00	0.00	0.00	0.00	0.00	0.00	
474481010	24198 RIMVIEW RD	87.50	87.50	9.00	9.00	0.00	0.00	0.00	0.00	0.00	0.00	0.00	0.00	
474481011	24186 RIMVIEW RD	87.50	87.50	9.00	9.00	0.00	0.00	0.00	0.00	0.00	0.00	0.00	0.00	
474481012	24174 RIMVIEW RD	87.50	87.50	9.00	9.00	0.00	0.00	0.00	0.00	0.00	0.00	0.00	0.00	
474481013	24162 RIMVIEW RD	87.50	87.50	9.00	9.00	0.00	0.00	0.00	0.00	0.00	0.00	0.00	0.00	
474481014	24150 RIMVIEW RD	87.50	87.50	9.00	9.00	0.00	0.00	0.00	0.00	0.00	0.00	0.00	0.00	
474481015	24136 RIMVIEW RD	87.50	87.50	9.00	9.00	0.00	0.00	0.00	0.00	0.00	0.00	0.00	0.00	
474481017	24117 RIMVIEW RD	87.50	87.50	9.00	9.00	0.00	0.00	0.00	0.00	0.00	0.00	0.00	0.00	
474481018	24121 RIMVIEW RD	87.50	87.50	9.00	9.00	0.00	0.00	0.00	0.00	0.00	0.00	0.00	0.00	
474481019	24127 RIMVIEW RD	87.50	87.50	9.00	9.00	0.00	0.00	0.00	0.00	0.00	0.00	0.00	0.00	
474481020	24137 RIMVIEW RD	87.50	87.50	9.00	9.00	0.00	0.00	0.00	0.00	0.00	0.00	0.00	0.00	
474481021	24145 RIMVIEW RD	87.50	87.50	9.00	9.00	0.00	0.00	0.00	0.00	0.00	0.00	0.00	0.00	
474481022	24155 RIMVIEW RD	87.50	87.50	9.00	9.00	0.00	0.00	0.00	0.00	0.00	0.00	0.00	0.00	
474481023	24161 RIMVIEW RD	87.50	87.50	9.00	9.00	0.00	0.00	0.00	0.00	0.00	0.00	0.00	0.00	
474481024	10725 ALYSSUM LN	87.50	87.50	9.00	9.00	0.00	0.00	0.00	0.00	0.00	0.00	0.00	0.00	
474482001	24309 RIMVIEW RD	87.50	87.50	9.00	9.00	0.00	0.00	0.00	0.00	0.00	0.00	0.00	0.00	
474482002	24301 RIMVIEW RD	87.50	87.50	9.00	9.00	0.00	0.00	0.00	0.00	0.00	0.00	0.00	0.00	
474482003	10624 ASTER LEAF LN	87.50	87.50	9.00	9.00	0.00	0.00	0.00	0.00	0.00	0.00	0.00	0.00	
474482004	10634 ASTER LEAF LN	87.50	87.50	9.00	9.00	0.00	0.00	0.00	0.00	0.00	0.00	0.00	0.00	
474482005	10642 ASTER LEAF LN	87.50	87.50	9.00	9.00	0.00	0.00	0.00	0.00	0.00	0.00	0.00	0.00	
474482006	10635 ASTER LEAF LN	87.50	87.50	9.00	9.00	0.00	0.00	0.00	0.00	0.00	0.00	0.00	0.00	
474482007	10625 ASTER LEAF LN	87.50	87.50	9.00	9.00	0.00	0.00	0.00	0.00	0.00	0.00	0.00	0.00	
474482008	24281 RIMVIEW RD	87.50	87.50	9.00	9.00	0.00	0.00	0.00	0.00	0.00	0.00	0.00	0.00	
474482009	24265 RIMVIEW RD	87.50	87.50	9.00	9.00	0.00	0.00	0.00	0.00	0.00	0.00	0.00	0.00	
474482010	24255 RIMVIEW RD	87.50	87.50	9.00	9.00	0.00	0.00	0.00	0.00	0.00	0.00	0.00	0.00	
474482011	24243 RIMVIEW RD	87.50	87.50	9.00	9.00	0.00	0.00	0.00	0.00	0.00	0.00	0.00	0.00	
474482012	10670 DAISY FIELD LN	87.50	87.50	9.00	9.00	0.00	0.00	0.00	0.00	0.00	0.00	0.00	0.00	
474482013	10676 DAISY FIELD LN	87.50	87.50	9.00	9.00	0.00	0.00	0.00	0.00	0.00	0.00	0.00	0.00	
474482014	10684 DAISY FIELD LN	87.50	87.50	9.00	9.00	0.00	0.00	0.00	0.00	0.00	0.00	0.00	0.00	
474482015	10685 DAISY FIELD LN	87.50	87.50	9.00	9.00	0.00	0.00	0.00	0.00	0.00	0.00	0.00	0.00	
474482016	10675 DAISY FIELD LN	87.50	87.50	9.00	9.00	0.00	0.00	0.00	0.00	0.00	0.00	0.00	0.00	
474482017	10671 DAISY FIELD LN	87.50	87.50	9.00	9.00	0.00	0.00	0.00	0.00	0.00	0.00	0.00	0.00	
474482018	24211 RIMVIEW RD	87.50	87.50	9.00	9.00	0.00	0.00	0.00	0.00	0.00	0.00	0.00	0.00	
474482019	24197 RIMVIEW RD	87.50	87.50	9.00	9.00	0.00	0.00	0.00	0.00	0.00	0.00	0.00	0.00	
474482020	24185 RIMVIEW RD	87.50	87.50	9.00	9.00	0.00	0.00	0.00	0.00	0.00	0.00	0.00	0.00	
474482021	10708 ALYSSUM LN	87.50	87.50	9.00	9.00	0.00	0.00	0.00	0.00	0.00	0.00	0.00	0.00	
474482022	10718 ALYSSUM LN	87.50	87.50	9.00	9.00	0.00	0.00	0.00	0.00	0.00	0.00	0.00	0.00	

MORENO VALLEY COMMUNITY SERVICES DISTRICT
FISCAL YEAR 2015/16 MAXIMUM AND APPLIED PARCEL TAXES/CHARGES

ASSESSOR'S PARCEL NUMBER	SITUS ADDRESS	ZONE A		ZONE C		ZONE D		ZONE E		ZONE M		ZONE S		TRACT NUMBER
		MAXIMUM	APPLIED	MAXIMUM	APPLIED	MAXIMUM	APPLIED	MAXIMUM	APPLIED	MAXIMUM	APPLIED	MAXIMUM	APPLIED	
474490024		87.50	87.50	9.00	9.00	0.00	0.00	0.00	0.00	0.00	0.00	0.00	0.00	
474490025		87.50	87.50	9.00	9.00	0.00	0.00	0.00	0.00	0.00	0.00	0.00	0.00	
474500002		87.50	87.50	9.00	9.00	0.00	0.00	0.00	0.00	0.00	0.00	0.00	0.00	
474500005		87.50	87.50	9.00	9.00	0.00	0.00	0.00	0.00	0.00	0.00	0.00	0.00	
474500010		87.50	87.50	9.00	9.00	0.00	0.00	0.00	0.00	0.00	0.00	0.00	0.00	
474500011		87.50	87.50	9.00	9.00	0.00	0.00	0.00	0.00	0.00	0.00	0.00	0.00	
474500019		87.50	87.50	9.00	9.00	0.00	0.00	0.00	0.00	0.00	0.00	0.00	0.00	
474500020		87.50	87.50	9.00	9.00	0.00	0.00	0.00	0.00	0.00	0.00	0.00	0.00	
474500021	10411 RECHE VISTA DR	87.50	87.50	9.00	9.00	0.00	0.00	0.00	0.00	0.00	0.00	0.00	0.00	
474511001	24516 PEPPERMILL DR	87.50	87.50	9.00	9.00	0.00	0.00	0.00	0.00	0.00	0.00	0.00	0.00	
474511002	24532 PEPPERMILL DR	87.50	87.50	9.00	9.00	0.00	0.00	0.00	0.00	0.00	0.00	0.00	0.00	
474511003	10475 WATERCRESS CIR	87.50	87.50	9.00	9.00	0.00	0.00	0.00	0.00	0.00	0.00	0.00	0.00	
474511004	10463 WATERCRESS CIR	87.50	87.50	9.00	9.00	0.00	0.00	0.00	0.00	0.00	0.00	0.00	0.00	
474511005	10457 WATERCRESS CIR	87.50	87.50	9.00	9.00	0.00	0.00	0.00	0.00	0.00	0.00	0.00	0.00	
474511006	10441 WATERCRESS CIR	87.50	87.50	9.00	9.00	0.00	0.00	0.00	0.00	0.00	0.00	0.00	0.00	
474511007	10427 WATERCRESS CIR	87.50	87.50	9.00	9.00	0.00	0.00	0.00	0.00	0.00	0.00	0.00	0.00	
474511008	10421 WATERCRESS CIR	87.50	87.50	9.00	9.00	0.00	0.00	0.00	0.00	0.00	0.00	0.00	0.00	
474511009	10422 WATERCRESS CIR	87.50	87.50	9.00	9.00	0.00	0.00	0.00	0.00	0.00	0.00	0.00	0.00	
474511010	10428 WATERCRESS CIR	87.50	87.50	9.00	9.00	0.00	0.00	0.00	0.00	0.00	0.00	0.00	0.00	
474511011	10442 WATERCRESS CIR	87.50	87.50	9.00	9.00	0.00	0.00	0.00	0.00	0.00	0.00	0.00	0.00	
474511012	10452 WATERCRESS CIR	87.50	87.50	9.00	9.00	0.00	0.00	0.00	0.00	0.00	0.00	0.00	0.00	
474511013	10464 WATERCRESS CIR	87.50	87.50	9.00	9.00	0.00	0.00	0.00	0.00	0.00	0.00	0.00	0.00	
474511014	10476 WATERCRESS CIR	87.50	87.50	9.00	9.00	0.00	0.00	0.00	0.00	0.00	0.00	0.00	0.00	
474511015	10488 WATERCRESS CIR	87.50	87.50	9.00	9.00	0.00	0.00	0.00	0.00	0.00	0.00	0.00	0.00	
474511016	10487 SALTBUSSH CIR	87.50	87.50	9.00	9.00	0.00	0.00	0.00	0.00	0.00	0.00	0.00	0.00	
474511017	10473 SALTBUSSH CIR	87.50	87.50	9.00	9.00	0.00	0.00	0.00	0.00	0.00	0.00	0.00	0.00	
474511018	10461 SALTBUSSH CIR	87.50	87.50	9.00	9.00	0.00	0.00	0.00	0.00	0.00	0.00	0.00	0.00	
474511019	10449 SALTBUSSH CIR	87.50	87.50	9.00	9.00	0.00	0.00	0.00	0.00	0.00	0.00	0.00	0.00	
474511020	10435 SALTBUSSH CIR	87.50	87.50	9.00	9.00	0.00	0.00	0.00	0.00	0.00	0.00	0.00	0.00	
474511021	10423 SALTBUSSH CIR	87.50	87.50	9.00	9.00	0.00	0.00	0.00	0.00	0.00	0.00	0.00	0.00	
474511022	10407 SALTBUSSH CIR	87.50	87.50	9.00	9.00	0.00	0.00	0.00	0.00	0.00	0.00	0.00	0.00	
474511023	10404 SALTBUSSH CIR	87.50	87.50	9.00	9.00	0.00	0.00	0.00	0.00	0.00	0.00	0.00	0.00	
474511024	10416 SALTBUSSH CIR	87.50	87.50	9.00	9.00	0.00	0.00	0.00	0.00	0.00	0.00	0.00	0.00	
474511025	10422 SALTBUSSH CIR	87.50	87.50	9.00	9.00	0.00	0.00	0.00	0.00	0.00	0.00	0.00	0.00	
474511026	10434 SALTBUSSH CIR	87.50	87.50	9.00	9.00	0.00	0.00	0.00	0.00	0.00	0.00	0.00	0.00	
474511027	10448 SALTBUSSH CIR	87.50	87.50	9.00	9.00	0.00	0.00	0.00	0.00	0.00	0.00	0.00	0.00	
474511028	10460 SALTBUSSH CIR	87.50	87.50	9.00	9.00	0.00	0.00	0.00	0.00	0.00	0.00	0.00	0.00	

MORENO VALLEY COMMUNITY SERVICES DISTRICT
FISCAL YEAR 2015/16 MAXIMUM AND APPLIED PARCEL TAXES/CHARGES

ASSESSOR'S PARCEL NUMBER	SITUS ADDRESS	ZONE A		ZONE C		ZONE D		ZONE E		ZONE M		ZONE S		TRACT NUMBER
		MAXIMUM	APPLIED	MAXIMUM	APPLIED	MAXIMUM	APPLIED	MAXIMUM	APPLIED	MAXIMUM	APPLIED	MAXIMUM	APPLIED	
474511029	10472 SALTBUSSH CIR	87.50	87.50	9.00	9.00	0.00	0.00	0.00	0.00	0.00	0.00	0.00	0.00	
474511030	10486 SALTBUSSH CIR	87.50	87.50	9.00	9.00	0.00	0.00	0.00	0.00	0.00	0.00	0.00	0.00	
474511031	10494 SALTBUSSH CIR	87.50	87.50	9.00	9.00	0.00	0.00	0.00	0.00	0.00	0.00	0.00	0.00	
474511032	24623 PEPPERMILL DR	87.50	87.50	9.00	9.00	0.00	0.00	0.00	0.00	0.00	0.00	0.00	0.00	
474511033	24609 PEPPERMILL DR	87.50	87.50	9.00	9.00	0.00	0.00	0.00	0.00	0.00	0.00	0.00	0.00	
474511034	24593 PEPPERMILL DR	87.50	87.50	9.00	9.00	0.00	0.00	0.00	0.00	0.00	0.00	0.00	0.00	
474511035	24577 PEPPERMILL DR	87.50	87.50	9.00	9.00	0.00	0.00	0.00	0.00	0.00	0.00	0.00	0.00	
474511036	24561 PEPPERMILL DR	87.50	87.50	9.00	9.00	0.00	0.00	0.00	0.00	0.00	0.00	0.00	0.00	
474511037	24547 PEPPERMILL DR	87.50	87.50	9.00	9.00	0.00	0.00	0.00	0.00	0.00	0.00	0.00	0.00	
474511038	24531 PEPPERMILL DR	87.50	87.50	9.00	9.00	0.00	0.00	0.00	0.00	0.00	0.00	0.00	0.00	
474512001	24538 MEADOW GRASS WAY	87.50	87.50	9.00	9.00	0.00	0.00	0.00	0.00	0.00	0.00	0.00	0.00	
474512002	24554 MEADOW GRASS WAY	87.50	87.50	9.00	9.00	0.00	0.00	0.00	0.00	0.00	0.00	0.00	0.00	
474512003	24564 MEADOW GRASS WAY	87.50	87.50	9.00	9.00	0.00	0.00	0.00	0.00	0.00	0.00	0.00	0.00	
474512004	24580 MEADOW GRASS WAY	87.50	87.50	9.00	9.00	0.00	0.00	0.00	0.00	0.00	0.00	0.00	0.00	
474512005	24592 MEADOW GRASS WAY	87.50	87.50	9.00	9.00	0.00	0.00	0.00	0.00	0.00	0.00	0.00	0.00	
474512006	24604 MEADOW GRASS WAY	87.50	87.50	9.00	9.00	0.00	0.00	0.00	0.00	0.00	0.00	0.00	0.00	
474512007	24616 MEADOW GRASS WAY	87.50	87.50	9.00	9.00	0.00	0.00	0.00	0.00	0.00	0.00	0.00	0.00	
474512008	10542 HILL GRASS DR	87.50	87.50	9.00	9.00	0.00	0.00	0.00	0.00	0.00	0.00	0.00	0.00	
474512009	10556 HILL GRASS DR	87.50	87.50	9.00	9.00	0.00	0.00	0.00	0.00	0.00	0.00	0.00	0.00	
474512010	10570 HILL GRASS DR	87.50	87.50	9.00	9.00	0.00	0.00	0.00	0.00	0.00	0.00	0.00	0.00	
474512011	10582 HILL GRASS DR	87.50	87.50	9.00	9.00	0.00	0.00	0.00	0.00	0.00	0.00	0.00	0.00	
474512012	10596 HILL GRASS DR	87.50	87.50	9.00	9.00	0.00	0.00	0.00	0.00	0.00	0.00	0.00	0.00	
474512013	10610 HILL GRASS DR	87.50	87.50	9.00	9.00	0.00	0.00	0.00	0.00	0.00	0.00	0.00	0.00	
474512014	10649 HYACINTH LN	87.50	87.50	9.00	9.00	0.00	0.00	0.00	0.00	0.00	0.00	0.00	0.00	
474512015	10633 HYACINTH LN	87.50	87.50	9.00	9.00	0.00	0.00	0.00	0.00	0.00	0.00	0.00	0.00	
474512016	10617 HYACINTH LN	87.50	87.50	9.00	9.00	0.00	0.00	0.00	0.00	0.00	0.00	0.00	0.00	
474512017	10599 HYACINTH LN	87.50	87.50	9.00	9.00	0.00	0.00	0.00	0.00	0.00	0.00	0.00	0.00	
474513001	24536 CANDLE BUSH CT	87.50	87.50	9.00	9.00	0.00	0.00	0.00	0.00	0.00	0.00	0.00	0.00	
474513002	24548 CANDLE BUSH CT	87.50	87.50	9.00	9.00	0.00	0.00	0.00	0.00	0.00	0.00	0.00	0.00	
474513003	24560 CANDLE BUSH CT	87.50	87.50	9.00	9.00	0.00	0.00	0.00	0.00	0.00	0.00	0.00	0.00	
474513004	24574 CANDLE BUSH CT	87.50	87.50	9.00	9.00	0.00	0.00	0.00	0.00	0.00	0.00	0.00	0.00	
474513005	24584 CANDLE BUSH CT	87.50	87.50	9.00	9.00	0.00	0.00	0.00	0.00	0.00	0.00	0.00	0.00	
474513006	24586 CANDLE BUSH CT	87.50	87.50	9.00	9.00	0.00	0.00	0.00	0.00	0.00	0.00	0.00	0.00	
474513007	24587 CANDLE BUSH CT	87.50	87.50	9.00	9.00	0.00	0.00	0.00	0.00	0.00	0.00	0.00	0.00	
474513008	10611 HILL GRASS DR	87.50	87.50	9.00	9.00	0.00	0.00	0.00	0.00	0.00	0.00	0.00	0.00	
474513009	10597 HILL GRASS DR	87.50	87.50	9.00	9.00	0.00	0.00	0.00	0.00	0.00	0.00	0.00	0.00	
474513010	10585 HILL GRASS DR	87.50	87.50	9.00	9.00	0.00	0.00	0.00	0.00	0.00	0.00	0.00	0.00	

MORENO VALLEY COMMUNITY SERVICES DISTRICT
FISCAL YEAR 2015/16 MAXIMUM AND APPLIED PARCEL TAXES/CHARGES

ASSESSOR'S PARCEL NUMBER	SITUS ADDRESS	ZONE A		ZONE C		ZONE D		ZONE E		ZONE M		ZONE S		TRACT NUMBER
		MAXIMUM	APPLIED	MAXIMUM	APPLIED	MAXIMUM	APPLIED	MAXIMUM	APPLIED	MAXIMUM	APPLIED	MAXIMUM	APPLIED	
474513011	10571 HILL GRASS DR	87.50	87.50	9.00	9.00	0.00	0.00	0.00	0.00	0.00	0.00	0.00	0.00	
474513012	10557 HILL GRASS DR	87.50	87.50	9.00	9.00	0.00	0.00	0.00	0.00	0.00	0.00	0.00	0.00	
474513013	24585 MEADOW GRASS WAY	87.50	87.50	9.00	9.00	0.00	0.00	0.00	0.00	0.00	0.00	0.00	0.00	
474513014	24573 MEADOW GRASS WAY	87.50	87.50	9.00	9.00	0.00	0.00	0.00	0.00	0.00	0.00	0.00	0.00	
474513015	24561 MEADOW GRASS WAY	87.50	87.50	9.00	9.00	0.00	0.00	0.00	0.00	0.00	0.00	0.00	0.00	
474513016	24549 MEADOW GRASS WAY	87.50	87.50	9.00	9.00	0.00	0.00	0.00	0.00	0.00	0.00	0.00	0.00	
474513017	24537 MEADOW GRASS WAY	87.50	87.50	9.00	9.00	0.00	0.00	0.00	0.00	0.00	0.00	0.00	0.00	
474521001	10809 ANEMONE CIR	87.50	87.50	9.00	9.00	0.00	0.00	0.00	0.00	0.00	0.00	0.00	0.00	
474521002	10793 ANEMONE CIR	87.50	87.50	9.00	9.00	0.00	0.00	0.00	0.00	0.00	0.00	0.00	0.00	
474521003	10779 ANEMONE CIR	87.50	87.50	9.00	9.00	0.00	0.00	0.00	0.00	0.00	0.00	0.00	0.00	
474521004	10765 ANEMONE CIR	87.50	87.50	9.00	9.00	0.00	0.00	0.00	0.00	0.00	0.00	0.00	0.00	
474521005	10749 ANEMONE CIR	87.50	87.50	9.00	9.00	0.00	0.00	0.00	0.00	0.00	0.00	0.00	0.00	
474521006	10753 ANEMONE CIR	87.50	87.50	9.00	9.00	0.00	0.00	0.00	0.00	0.00	0.00	0.00	0.00	
474521007	10752 ANEMONE CIR	87.50	87.50	9.00	9.00	0.00	0.00	0.00	0.00	0.00	0.00	0.00	0.00	
474521008	10754 ANEMONE CIR	87.50	87.50	9.00	9.00	0.00	0.00	0.00	0.00	0.00	0.00	0.00	0.00	
474521009	10756 ANEMONE CIR	87.50	87.50	9.00	9.00	0.00	0.00	0.00	0.00	0.00	0.00	0.00	0.00	
474521010	10772 ANEMONE CIR	87.50	87.50	9.00	9.00	0.00	0.00	0.00	0.00	0.00	0.00	0.00	0.00	
474521011	10784 ANEMONE CIR	87.50	87.50	9.00	9.00	0.00	0.00	0.00	0.00	0.00	0.00	0.00	0.00	
474521012	10800 ANEMONE CIR	87.50	87.50	9.00	9.00	0.00	0.00	0.00	0.00	0.00	0.00	0.00	0.00	
474521013	10816 ANEMONE CIR	87.50	87.50	9.00	9.00	0.00	0.00	0.00	0.00	0.00	0.00	0.00	0.00	
474521014	24546 JASMINE CT	87.50	87.50	9.00	9.00	0.00	0.00	0.00	0.00	0.00	0.00	0.00	0.00	
474521015	24570 JASMINE CT	87.50	87.50	9.00	9.00	0.00	0.00	0.00	0.00	0.00	0.00	0.00	0.00	
474521016	24582 JASMINE CT	87.50	87.50	9.00	9.00	0.00	0.00	0.00	0.00	0.00	0.00	0.00	0.00	
474521017	10773 ROCK ROSE PL	87.50	87.50	9.00	9.00	0.00	0.00	0.00	0.00	0.00	0.00	0.00	0.00	
474521018	10761 ROCK ROSE PL	87.50	87.50	9.00	9.00	0.00	0.00	0.00	0.00	0.00	0.00	0.00	0.00	
474521019	10747 ROCK ROSE PL	87.50	87.50	9.00	9.00	0.00	0.00	0.00	0.00	0.00	0.00	0.00	0.00	
474521020	10733 ROCK ROSE PL	87.50	87.50	9.00	9.00	0.00	0.00	0.00	0.00	0.00	0.00	0.00	0.00	
474521021	10721 ROCK ROSE PL	87.50	87.50	9.00	9.00	0.00	0.00	0.00	0.00	0.00	0.00	0.00	0.00	
474521022	24551 WIND FLOWER DR	87.50	87.50	9.00	9.00	0.00	0.00	0.00	0.00	0.00	0.00	0.00	0.00	
474521023	24537 WIND FLOWER DR	87.50	87.50	9.00	9.00	0.00	0.00	0.00	0.00	0.00	0.00	0.00	0.00	
474521024	24527 WIND FLOWER DR	87.50	87.50	9.00	9.00	0.00	0.00	0.00	0.00	0.00	0.00	0.00	0.00	
474521025	10733 HYACINTH LN	87.50	87.50	9.00	9.00	0.00	0.00	0.00	0.00	0.00	0.00	0.00	0.00	
474521026	10717 HYACINTH LN	87.50	87.50	9.00	9.00	0.00	0.00	0.00	0.00	0.00	0.00	0.00	0.00	
474521027	10699 HYACINTH LN	87.50	87.50	9.00	9.00	0.00	0.00	0.00	0.00	0.00	0.00	0.00	0.00	
474521028	10683 HYACINTH LN	87.50	87.50	9.00	9.00	0.00	0.00	0.00	0.00	0.00	0.00	0.00	0.00	
474521029	10667 HYACINTH LN	87.50	87.50	9.00	9.00	0.00	0.00	0.00	0.00	0.00	0.00	0.00	0.00	
474522001	24575 CANDLE BUSH CT	87.50	87.50	9.00	9.00	0.00	0.00	0.00	0.00	0.00	0.00	0.00	0.00	

MORENO VALLEY COMMUNITY SERVICES DISTRICT
FISCAL YEAR 2015/16 MAXIMUM AND APPLIED PARCEL TAXES/CHARGES

ASSESSOR'S PARCEL NUMBER	SITUS ADDRESS	ZONE A		ZONE C		ZONE D		ZONE E		ZONE M		ZONE S		TRACT NUMBER
		MAXIMUM	APPLIED	MAXIMUM	APPLIED	MAXIMUM	APPLIED	MAXIMUM	APPLIED	MAXIMUM	APPLIED	MAXIMUM	APPLIED	
474522002	24565 CANDLEBUSH CT	87.50	87.50	9.00	9.00	0.00	0.00	0.00	0.00	0.00	0.00	0.00	0.00	
474522003	24555 CANDLE BUSH CT	87.50	87.50	9.00	9.00	0.00	0.00	0.00	0.00	0.00	0.00	0.00	0.00	
474522004	24545 CANDLEBUSH CT	87.50	87.50	9.00	9.00	0.00	0.00	0.00	0.00	0.00	0.00	0.00	0.00	
474522005	24535 CANDLE BUSH CT	87.50	87.50	9.00	9.00	0.00	0.00	0.00	0.00	0.00	0.00	0.00	0.00	
474522006	24540 WIND FLOWER DR	87.50	87.50	9.00	9.00	0.00	0.00	0.00	0.00	0.00	0.00	0.00	0.00	
474522007	24554 WIND FLOWER DR	87.50	87.50	9.00	9.00	0.00	0.00	0.00	0.00	0.00	0.00	0.00	0.00	
474522008	24568 WIND FLOWER DR	87.50	87.50	9.00	9.00	0.00	0.00	0.00	0.00	0.00	0.00	0.00	0.00	
474522009	24584 WIND FLOWER DR	87.50	87.50	9.00	9.00	0.00	0.00	0.00	0.00	0.00	0.00	0.00	0.00	
474522010	24598 WIND FLOWER DR	87.50	87.50	9.00	9.00	0.00	0.00	0.00	0.00	0.00	0.00	0.00	0.00	
474522011	24614 WIND FLOWER DR	87.50	87.50	9.00	9.00	0.00	0.00	0.00	0.00	0.00	0.00	0.00	0.00	
474522012	24628 WIND FLOWER DR	87.50	87.50	9.00	9.00	0.00	0.00	0.00	0.00	0.00	0.00	0.00	0.00	
474522013	24644 WIND FLOWER DR	87.50	87.50	9.00	9.00	0.00	0.00	0.00	0.00	0.00	0.00	0.00	0.00	
474522014	24658 WIND FLOWER DR	87.50	87.50	9.00	9.00	0.00	0.00	0.00	0.00	0.00	0.00	0.00	0.00	
474523001	24646 WISTERIA LN	87.50	87.50	9.00	9.00	0.00	0.00	0.00	0.00	0.00	0.00	0.00	0.00	
474523002	24656 WISTERIA LN	87.50	87.50	9.00	9.00	0.00	0.00	0.00	0.00	0.00	0.00	0.00	0.00	
474523003	24668 WISTERIA LN	87.50	87.50	9.00	9.00	0.00	0.00	0.00	0.00	0.00	0.00	0.00	0.00	
474523004	24678 WISTERIA LN	87.50	87.50	9.00	9.00	0.00	0.00	0.00	0.00	0.00	0.00	0.00	0.00	
474523005	24688 WISTERIA LN	87.50	87.50	9.00	9.00	0.00	0.00	0.00	0.00	0.00	0.00	0.00	0.00	
474523006	24700 WISTERIA LN	87.50	87.50	9.00	9.00	0.00	0.00	0.00	0.00	0.00	0.00	0.00	0.00	
474523007	24708 WISTERIA LN	87.50	87.50	9.00	9.00	0.00	0.00	0.00	0.00	0.00	0.00	0.00	0.00	
474523008	10719 HILL GRASS DR	87.50	87.50	9.00	9.00	0.00	0.00	0.00	0.00	0.00	0.00	0.00	0.00	
474523009	10705 HILL GRASS DR	87.50	87.50	9.00	9.00	0.00	0.00	0.00	0.00	0.00	0.00	0.00	0.00	
474523010	10691 HILL GRASS DR	87.50	87.50	9.00	9.00	0.00	0.00	0.00	0.00	0.00	0.00	0.00	0.00	
474523011	10677 HILL GRASS DR	87.50	87.50	9.00	9.00	0.00	0.00	0.00	0.00	0.00	0.00	0.00	0.00	
474523012	10663 HILL GRASS DR	87.50	87.50	9.00	9.00	0.00	0.00	0.00	0.00	0.00	0.00	0.00	0.00	
474523013	24633 WIND FLOWER DR	87.50	87.50	9.00	9.00	0.00	0.00	0.00	0.00	0.00	0.00	0.00	0.00	
474523014	24621 WIND FLOWER DR	87.50	87.50	9.00	9.00	0.00	0.00	0.00	0.00	0.00	0.00	0.00	0.00	
474523015	24603 WIND FLOWER DR	87.50	87.50	9.00	9.00	0.00	0.00	0.00	0.00	0.00	0.00	0.00	0.00	
474523016	10718 ROCK ROSE PL	87.50	87.50	9.00	9.00	0.00	0.00	0.00	0.00	0.00	0.00	0.00	0.00	
474523017	10732 ROCK ROSE PL	87.50	87.50	9.00	9.00	0.00	0.00	0.00	0.00	0.00	0.00	0.00	0.00	
474523018	10744 ROCK ROSE PL	87.50	87.50	9.00	9.00	0.00	0.00	0.00	0.00	0.00	0.00	0.00	0.00	
474523019	24600 JASMINE CT	87.50	87.50	9.00	9.00	0.00	0.00	0.00	0.00	0.00	0.00	0.00	0.00	
474523020	24612 JASMINE CT	87.50	87.50	9.00	9.00	0.00	0.00	0.00	0.00	0.00	0.00	0.00	0.00	
474523021	24620 JASMINE CT	87.50	87.50	9.00	9.00	0.00	0.00	0.00	0.00	0.00	0.00	0.00	0.00	
474523022	24632 JASMINE CT	87.50	87.50	9.00	9.00	0.00	0.00	0.00	0.00	0.00	0.00	0.00	0.00	
474523023	24636 JASMINE CT	87.50	87.50	9.00	9.00	0.00	0.00	0.00	0.00	0.00	0.00	0.00	0.00	
474523024	24640 JASMINE CT	87.50	87.50	9.00	9.00	0.00	0.00	0.00	0.00	0.00	0.00	0.00	0.00	

MORENO VALLEY COMMUNITY SERVICES DISTRICT
FISCAL YEAR 2015/16 MAXIMUM AND APPLIED PARCEL TAXES/CHARGES

ASSESSOR'S PARCEL NUMBER	SITUS ADDRESS	ZONE A		ZONE C		ZONE D		ZONE E		ZONE M		ZONE S		TRACT NUMBER
		MAXIMUM	APPLIED	MAXIMUM	APPLIED	MAXIMUM	APPLIED	MAXIMUM	APPLIED	MAXIMUM	APPLIED	MAXIMUM	APPLIED	
474523025	24639 JASMINE CT	87.50	87.50	9.00	9.00	0.00	0.00	0.00	0.00	0.00	0.00	0.00	0.00	
474523026	24635 JASMINE CT	87.50	87.50	9.00	9.00	0.00	0.00	0.00	0.00	0.00	0.00	0.00	0.00	
474523027	24625 JASMINE CT	87.50	87.50	9.00	9.00	0.00	0.00	0.00	0.00	0.00	0.00	0.00	0.00	
474523028	24617 JASMINE CT	87.50	87.50	9.00	9.00	0.00	0.00	0.00	0.00	0.00	0.00	0.00	0.00	
474523029	24607 JASMINE CT	87.50	87.50	9.00	9.00	0.00	0.00	0.00	0.00	0.00	0.00	0.00	0.00	
474523030	24597 JASMINE CT	87.50	87.50	9.00	9.00	0.00	0.00	0.00	0.00	0.00	0.00	0.00	0.00	
474523031	24589 JASMINE CT	87.50	87.50	9.00	9.00	0.00	0.00	0.00	0.00	0.00	0.00	0.00	0.00	
474523032	24579 JASMINE CT	87.50	87.50	9.00	9.00	0.00	0.00	0.00	0.00	0.00	0.00	0.00	0.00	
474524001	10624 HILL GRASS DR	87.50	87.50	9.00	9.00	0.00	0.00	0.00	0.00	0.00	0.00	0.00	0.00	
474524002	10638 HILL GRASS DR	87.50	87.50	9.00	9.00	0.00	0.00	0.00	0.00	0.00	0.00	0.00	0.00	
474524003	10652 HILL GRASS DR	87.50	87.50	9.00	9.00	0.00	0.00	0.00	0.00	0.00	0.00	0.00	0.00	
474524004	10664 HILL GRASS DR	87.50	87.50	9.00	9.00	0.00	0.00	0.00	0.00	0.00	0.00	0.00	0.00	
474524005	10680 HILL GRASS DR	87.50	87.50	9.00	9.00	0.00	0.00	0.00	0.00	0.00	0.00	0.00	0.00	
474524006	10694 HILL GRASS DR	87.50	87.50	9.00	9.00	0.00	0.00	0.00	0.00	0.00	0.00	0.00	0.00	
474524007	10708 HILL GRASS DR	87.50	87.50	9.00	9.00	0.00	0.00	0.00	0.00	0.00	0.00	0.00	0.00	
474524008	10722 HILL GRASS DR	87.50	87.50	9.00	9.00	0.00	0.00	0.00	0.00	0.00	0.00	0.00	0.00	
474524009	10736 HILL GRASS DR	87.50	87.50	9.00	9.00	0.00	0.00	0.00	0.00	0.00	0.00	0.00	0.00	
474524010	10752 HILL GRASS DR	87.50	87.50	9.00	9.00	0.00	0.00	0.00	0.00	0.00	0.00	0.00	0.00	
474524011	10766 HILL GRASS DR	87.50	87.50	9.00	9.00	0.00	0.00	0.00	0.00	0.00	0.00	0.00	0.00	
474524012	10780 HILL GRASS DR	87.50	87.50	9.00	9.00	0.00	0.00	0.00	0.00	0.00	0.00	0.00	0.00	
474524013	10794 HILL GRASS DR	87.50	87.50	9.00	9.00	0.00	0.00	0.00	0.00	0.00	0.00	0.00	0.00	
474524014	10808 HILL GRASS DR	87.50	87.50	9.00	9.00	0.00	0.00	0.00	0.00	0.00	0.00	0.00	0.00	
474525001	24706 WILD CALLA DR	87.50	87.50	9.00	9.00	0.00	0.00	0.00	0.00	0.00	0.00	0.00	0.00	
474525002	24716 WILD CALLA DR	87.50	87.50	9.00	9.00	0.00	0.00	0.00	0.00	0.00	0.00	0.00	0.00	
474525003	24707 WISTERIA LN	87.50	87.50	9.00	9.00	0.00	0.00	0.00	0.00	0.00	0.00	0.00	0.00	
474525004	24699 WISTERIA LN	87.50	87.50	9.00	9.00	0.00	0.00	0.00	0.00	0.00	0.00	0.00	0.00	
474525005	24687 WISTERIA LN	87.50	87.50	9.00	9.00	0.00	0.00	0.00	0.00	0.00	0.00	0.00	0.00	
474525006	24677 WISTERIA LN	87.50	87.50	9.00	9.00	0.00	0.00	0.00	0.00	0.00	0.00	0.00	0.00	
474525007	24665 WISTERIA LN	87.50	87.50	9.00	9.00	0.00	0.00	0.00	0.00	0.00	0.00	0.00	0.00	
474531001	10846 ANEMONE CIR	87.50	87.50	9.00	9.00	0.00	0.00	0.00	0.00	0.00	0.00	0.00	0.00	
474531002	10860 ANEMONE CIR	87.50	87.50	9.00	9.00	0.00	0.00	0.00	0.00	0.00	0.00	0.00	0.00	
474531003	10874 ANEMONE CIR	87.50	87.50	9.00	9.00	0.00	0.00	0.00	0.00	0.00	0.00	0.00	0.00	
474531004	10890 ANEMONE CIR	87.50	87.50	9.00	9.00	0.00	0.00	0.00	0.00	0.00	0.00	0.00	0.00	
474531005	24570 WISTERIA LN	87.50	87.50	9.00	9.00	0.00	0.00	0.00	0.00	0.00	0.00	0.00	0.00	
474531006	24580 WISTERIA LN	87.50	87.50	9.00	9.00	0.00	0.00	0.00	0.00	0.00	0.00	0.00	0.00	
474531007	24592 WISTERIA LN	87.50	87.50	9.00	9.00	0.00	0.00	0.00	0.00	0.00	0.00	0.00	0.00	
474531008	24606 WISTERIA LN	87.50	87.50	9.00	9.00	0.00	0.00	0.00	0.00	0.00	0.00	0.00	0.00	

MORENO VALLEY COMMUNITY SERVICES DISTRICT
FISCAL YEAR 2015/16 MAXIMUM AND APPLIED PARCEL TAXES/CHARGES

ASSESSOR'S PARCEL NUMBER	SITUS ADDRESS	ZONE A		ZONE C		ZONE D		ZONE E		ZONE M		ZONE S		TRACT NUMBER
		MAXIMUM	APPLIED	MAXIMUM	APPLIED	MAXIMUM	APPLIED	MAXIMUM	APPLIED	MAXIMUM	APPLIED	MAXIMUM	APPLIED	
474531009	24616 WISTERIA LN	87.50	87.50	9.00	9.00	0.00	0.00	0.00	0.00	0.00	0.00	0.00	0.00	
474531010	24626 WISTERIA LN	87.50	87.50	9.00	9.00	0.00	0.00	0.00	0.00	0.00	0.00	0.00	0.00	
474531011	24636 WISTERIA LN	87.50	87.50	9.00	9.00	0.00	0.00	0.00	0.00	0.00	0.00	0.00	0.00	
474531012	24571 JASMINE CT	87.50	87.50	9.00	9.00	0.00	0.00	0.00	0.00	0.00	0.00	0.00	0.00	
474531013	24561 JASMINE CT	87.50	87.50	9.00	9.00	0.00	0.00	0.00	0.00	0.00	0.00	0.00	0.00	
474531014	24551 JASMINE CT	87.50	87.50	9.00	9.00	0.00	0.00	0.00	0.00	0.00	0.00	0.00	0.00	
474531015	24543 JASMINE CT	87.50	87.50	9.00	9.00	0.00	0.00	0.00	0.00	0.00	0.00	0.00	0.00	
474532001	24655 WISTERIA LN	87.50	87.50	9.00	9.00	0.00	0.00	0.00	0.00	0.00	0.00	0.00	0.00	
474532002	24645 WISTERIA LN	87.50	87.50	9.00	9.00	0.00	0.00	0.00	0.00	0.00	0.00	0.00	0.00	
474532003	24633 WISTERIA LN	87.50	87.50	9.00	9.00	0.00	0.00	0.00	0.00	0.00	0.00	0.00	0.00	
474532004	24623 WISTERIA LN	87.50	87.50	9.00	9.00	0.00	0.00	0.00	0.00	0.00	0.00	0.00	0.00	
474532005	24611 WISTERIA LN	87.50	87.50	9.00	9.00	0.00	0.00	0.00	0.00	0.00	0.00	0.00	0.00	
474532006	24601 WISTERIA LN	87.50	87.50	9.00	9.00	0.00	0.00	0.00	0.00	0.00	0.00	0.00	0.00	
474532007	24589 WISTERIA LN	87.50	87.50	9.00	9.00	0.00	0.00	0.00	0.00	0.00	0.00	0.00	0.00	
474532008	24579 WISTERIA LN	87.50	87.50	9.00	9.00	0.00	0.00	0.00	0.00	0.00	0.00	0.00	0.00	
474532009	24569 WISTERIA LN	87.50	87.50	9.00	9.00	0.00	0.00	0.00	0.00	0.00	0.00	0.00	0.00	
474532010	24557 WISTERIA LN	87.50	87.50	9.00	9.00	0.00	0.00	0.00	0.00	0.00	0.00	0.00	0.00	
474532011	24547 WISTERIA LN	87.50	87.50	9.00	9.00	0.00	0.00	0.00	0.00	0.00	0.00	0.00	0.00	
474532012	24535 WISTERIA LN	87.50	87.50	9.00	9.00	0.00	0.00	0.00	0.00	0.00	0.00	0.00	0.00	
474532013	24550 WILD CALLA DR	87.50	87.50	9.00	9.00	0.00	0.00	0.00	0.00	0.00	0.00	0.00	0.00	
474532014	24560 WILD CALLA DR	87.50	87.50	9.00	9.00	0.00	0.00	0.00	0.00	0.00	0.00	0.00	0.00	
474532015	24574 WILD CALLA DR	87.50	87.50	9.00	9.00	0.00	0.00	0.00	0.00	0.00	0.00	0.00	0.00	
474532016	24584 WILD CALLA DR	87.50	87.50	9.00	9.00	0.00	0.00	0.00	0.00	0.00	0.00	0.00	0.00	
474532017	24598 WILD CALLA DR	87.50	87.50	9.00	9.00	0.00	0.00	0.00	0.00	0.00	0.00	0.00	0.00	
474532018	24608 WILD CALLA DR	87.50	87.50	9.00	9.00	0.00	0.00	0.00	0.00	0.00	0.00	0.00	0.00	
474532019	24618 WILD CALLA DR	87.50	87.50	9.00	9.00	0.00	0.00	0.00	0.00	0.00	0.00	0.00	0.00	
474532020	24628 WILD CALLA DR	87.50	87.50	9.00	9.00	0.00	0.00	0.00	0.00	0.00	0.00	0.00	0.00	
474532021	24640 WILD CALLA DR	87.50	87.50	9.00	9.00	0.00	0.00	0.00	0.00	0.00	0.00	0.00	0.00	
474532022	24650 WILD CALLA DR	87.50	87.50	9.00	9.00	0.00	0.00	0.00	0.00	0.00	0.00	0.00	0.00	
474532023	24660 WILD CALLA DR	87.50	87.50	9.00	9.00	0.00	0.00	0.00	0.00	0.00	0.00	0.00	0.00	
474532024	24670 WILD CALLA DR	87.50	87.50	9.00	9.00	0.00	0.00	0.00	0.00	0.00	0.00	0.00	0.00	
474532025	24680 WILD CALLA DR	87.50	87.50	9.00	9.00	0.00	0.00	0.00	0.00	0.00	0.00	0.00	0.00	
474532026	24690 WILD CALLA DR	87.50	87.50	9.00	9.00	0.00	0.00	0.00	0.00	0.00	0.00	0.00	0.00	
474532027	24700 WILD CALLA DR	87.50	87.50	9.00	9.00	0.00	0.00	0.00	0.00	0.00	0.00	0.00	0.00	
474533001	24583 WILD CALLA DR	87.50	87.50	9.00	9.00	0.00	0.00	0.00	0.00	0.00	0.00	0.00	0.00	
474533002	24573 WILD CALLA DR	87.50	87.50	9.00	9.00	0.00	0.00	0.00	0.00	0.00	0.00	0.00	0.00	
474533003	24563 WILD CALLA DR	87.50	87.50	9.00	9.00	0.00	0.00	0.00	0.00	0.00	0.00	0.00	0.00	

MORENO VALLEY COMMUNITY SERVICES DISTRICT
FISCAL YEAR 2015/16 MAXIMUM AND APPLIED PARCEL TAXES/CHARGES

ASSESSOR'S PARCEL NUMBER	SITUS ADDRESS	ZONE A		ZONE C		ZONE D		ZONE E		ZONE M		ZONE S		TRACT NUMBER
		MAXIMUM	APPLIED	MAXIMUM	APPLIED	MAXIMUM	APPLIED	MAXIMUM	APPLIED	MAXIMUM	APPLIED	MAXIMUM	APPLIED	
474533004	24553 WILD CALLA DR	87.50	87.50	9.00	9.00	0.00	0.00	0.00	0.00	0.00	0.00	0.00	0.00	
474533005	24545 WILD CALLA DR	87.50	87.50	9.00	9.00	0.00	0.00	0.00	0.00	0.00	0.00	0.00	0.00	
474533006	24535 WILD CALLA DR	87.50	87.50	9.00	9.00	0.00	0.00	0.00	0.00	0.00	0.00	0.00	0.00	
474533007	10971 ANEMONE CIR	87.50	87.50	9.00	9.00	0.00	0.00	0.00	0.00	0.00	0.00	0.00	0.00	
474533008	10955 ANEMONE CIR	87.50	87.50	9.00	9.00	0.00	0.00	0.00	0.00	0.00	0.00	0.00	0.00	
474533009	10941 ANEMONE CIR	87.50	87.50	9.00	9.00	0.00	0.00	0.00	0.00	0.00	0.00	0.00	0.00	
474533010	10927 ANEMONE CIR	87.50	87.50	9.00	9.00	0.00	0.00	0.00	0.00	0.00	0.00	0.00	0.00	
474533011	10911 ANEMONE CIR	87.50	87.50	9.00	9.00	0.00	0.00	0.00	0.00	0.00	0.00	0.00	0.00	
474533012	10897 ANEMONE CIR	87.50	87.50	9.00	9.00	0.00	0.00	0.00	0.00	0.00	0.00	0.00	0.00	
474533013	10881 ANEMONE CIR	87.50	87.50	9.00	9.00	0.00	0.00	0.00	0.00	0.00	0.00	0.00	0.00	
474533014	10867 ANEMONE CIR	87.50	87.50	9.00	9.00	0.00	0.00	0.00	0.00	0.00	0.00	0.00	0.00	
474533015	10853 ANEMONE CIR	87.50	87.50	9.00	9.00	0.00	0.00	0.00	0.00	0.00	0.00	0.00	0.00	
474533016	10837 ANEMONE CIR	87.50	87.50	9.00	9.00	0.00	0.00	0.00	0.00	0.00	0.00	0.00	0.00	
474533017	10823 ANEMONE CIR	87.50	87.50	9.00	9.00	0.00	0.00	0.00	0.00	0.00	0.00	0.00	0.00	
474534001	24729 WILD CALLA DR	87.50	87.50	9.00	9.00	0.00	0.00	0.00	0.00	0.00	0.00	0.00	0.00	
474534002	24719 WILD CALLA DR	87.50	87.50	9.00	9.00	0.00	0.00	0.00	0.00	0.00	0.00	0.00	0.00	
474534003	24709 WILD CALLA DR	87.50	87.50	9.00	9.00	0.00	0.00	0.00	0.00	0.00	0.00	0.00	0.00	
474534004	24701 WILD CALLA DR	87.50	87.50	9.00	9.00	0.00	0.00	0.00	0.00	0.00	0.00	0.00	0.00	
474534005	24681 WILD CALLA DR	87.50	87.50	9.00	9.00	0.00	0.00	0.00	0.00	0.00	0.00	0.00	0.00	
474534006	24671 WILD CALLA DR	87.50	87.50	9.00	9.00	0.00	0.00	0.00	0.00	0.00	0.00	0.00	0.00	
474534007	24661 WILD CALLA DR	87.50	87.50	9.00	9.00	0.00	0.00	0.00	0.00	0.00	0.00	0.00	0.00	
474534008	24651 WILD CALLA DR	87.50	87.50	9.00	9.00	0.00	0.00	0.00	0.00	0.00	0.00	0.00	0.00	
474534009	24641 WILD CALLA DR	87.50	87.50	9.00	9.00	0.00	0.00	0.00	0.00	0.00	0.00	0.00	0.00	
474534010	24631 WILD CALLA DR	87.50	87.50	9.00	9.00	0.00	0.00	0.00	0.00	0.00	0.00	0.00	0.00	
474534011	24623 WILD CALLA DR	87.50	87.50	9.00	9.00	0.00	0.00	0.00	0.00	0.00	0.00	0.00	0.00	
474534012	24613 WILD CALLA DR	87.50	87.50	9.00	9.00	0.00	0.00	0.00	0.00	0.00	0.00	0.00	0.00	
474534013	24603 WILD CALLA DR	87.50	87.50	9.00	9.00	0.00	0.00	0.00	0.00	0.00	0.00	0.00	0.00	
474541001	24623 SHAGBARK RD	87.50	87.50	9.00	9.00	0.00	0.00	0.00	0.00	0.00	0.00	0.00	0.00	
474541002	24631 SHAGBARK RD	87.50	87.50	9.00	9.00	0.00	0.00	0.00	0.00	0.00	0.00	0.00	0.00	
474541003	24645 THORNBERRY CIR	87.50	87.50	9.00	9.00	0.00	0.00	0.00	0.00	0.00	0.00	0.00	0.00	
474541004	24655 THORNBERRY CIR	87.50	87.50	9.00	9.00	0.00	0.00	0.00	0.00	0.00	0.00	0.00	0.00	
474541005	24691 CANDLENUT CT	87.50	87.50	9.00	9.00	0.00	0.00	0.00	0.00	0.00	0.00	0.00	0.00	
474541006	24703 CANDLENUT CT	87.50	87.50	9.00	9.00	0.00	0.00	0.00	0.00	0.00	0.00	0.00	0.00	
474541007	24715 CANDLENUT CT	87.50	87.50	9.00	9.00	0.00	0.00	0.00	0.00	0.00	0.00	0.00	0.00	
474541008	24727 CANDLENUT CT	87.50	87.50	9.00	9.00	0.00	0.00	0.00	0.00	0.00	0.00	0.00	0.00	
474541009	24737 CANDLENUT CT	87.50	87.50	9.00	9.00	0.00	0.00	0.00	0.00	0.00	0.00	0.00	0.00	
474541010	24743 CANDLENUT CT	87.50	87.50	9.00	9.00	0.00	0.00	0.00	0.00	0.00	0.00	0.00	0.00	

MORENO VALLEY COMMUNITY SERVICES DISTRICT
FISCAL YEAR 2015/16 MAXIMUM AND APPLIED PARCEL TAXES/CHARGES

ASSESSOR'S PARCEL NUMBER	SITUS ADDRESS	ZONE A		ZONE C		ZONE D		ZONE E		ZONE M		ZONE S		TRACT NUMBER
		MAXIMUM	APPLIED	MAXIMUM	APPLIED	MAXIMUM	APPLIED	MAXIMUM	APPLIED	MAXIMUM	APPLIED	MAXIMUM	APPLIED	
474541011	24749 CANDLENUT CT	87.50	87.50	9.00	9.00	0.00	0.00	0.00	0.00	0.00	0.00	0.00	0.00	
474541012	24761 CANDLENUT CT	87.50	87.50	9.00	9.00	0.00	0.00	0.00	0.00	0.00	0.00	0.00	0.00	
474541013	24773 CANDLENUT CT	87.50	87.50	9.00	9.00	0.00	0.00	0.00	0.00	0.00	0.00	0.00	0.00	
474541014	24785 CANDLENUT CT	87.50	87.50	9.00	9.00	0.00	0.00	0.00	0.00	0.00	0.00	0.00	0.00	
474541015	24807 CANDLENUT CT	87.50	87.50	9.00	9.00	0.00	0.00	0.00	0.00	0.00	0.00	0.00	0.00	
474541016	24821 CANDLENUT CT	87.50	87.50	9.00	9.00	0.00	0.00	0.00	0.00	0.00	0.00	0.00	0.00	
474541017	24823 CANDLENUT CT	87.50	87.50	9.00	9.00	0.00	0.00	0.00	0.00	0.00	0.00	0.00	0.00	
474541018	24824 CANDLENUT CT	87.50	87.50	9.00	9.00	0.00	0.00	0.00	0.00	0.00	0.00	0.00	0.00	
474541019	24822 CANDLENUT CT	87.50	87.50	9.00	9.00	0.00	0.00	0.00	0.00	0.00	0.00	0.00	0.00	
474541020	24808 CANDLENUT CT	87.50	87.50	9.00	9.00	0.00	0.00	0.00	0.00	0.00	0.00	0.00	0.00	
474541021	24798 CANDLENUT CT	87.50	87.50	9.00	9.00	0.00	0.00	0.00	0.00	0.00	0.00	0.00	0.00	
474541022	24784 CANDLENUT CT	87.50	87.50	9.00	9.00	0.00	0.00	0.00	0.00	0.00	0.00	0.00	0.00	
474541023	24772 CANDLENUT CT	87.50	87.50	9.00	9.00	0.00	0.00	0.00	0.00	0.00	0.00	0.00	0.00	
474541024	24760 CANDLENUT CT	87.50	87.50	9.00	9.00	0.00	0.00	0.00	0.00	0.00	0.00	0.00	0.00	
474541025	24748 CANDLENUT CT	87.50	87.50	9.00	9.00	0.00	0.00	0.00	0.00	0.00	0.00	0.00	0.00	
474541026	24732 CANDLENUT CT	87.50	87.50	9.00	9.00	0.00	0.00	0.00	0.00	0.00	0.00	0.00	0.00	
474541027	24712 CANDLENUT CT	87.50	87.50	9.00	9.00	0.00	0.00	0.00	0.00	0.00	0.00	0.00	0.00	
474541028	24698 CANDLENUT CT	87.50	87.50	9.00	9.00	0.00	0.00	0.00	0.00	0.00	0.00	0.00	0.00	
474541029	24731 PLUMTREE CT	87.50	87.50	9.00	9.00	0.00	0.00	0.00	0.00	0.00	0.00	0.00	0.00	
474541030	24741 PLUMTREE CT	87.50	87.50	9.00	9.00	0.00	0.00	0.00	0.00	0.00	0.00	0.00	0.00	
474541031	24751 PLUMTREE CT	87.50	87.50	9.00	9.00	0.00	0.00	0.00	0.00	0.00	0.00	0.00	0.00	
474541032	24763 PLUMTREE CT	87.50	87.50	9.00	9.00	0.00	0.00	0.00	0.00	0.00	0.00	0.00	0.00	
474541033	24773 PLUMTREE CT	87.50	87.50	9.00	9.00	0.00	0.00	0.00	0.00	0.00	0.00	0.00	0.00	
474541034	24783 PLUMTREE CT	87.50	87.50	9.00	9.00	0.00	0.00	0.00	0.00	0.00	0.00	0.00	0.00	
474541035	24797 PLUMTREE CT	87.50	87.50	9.00	9.00	0.00	0.00	0.00	0.00	0.00	0.00	0.00	0.00	
474541036	24801 PLUMTREE CT	87.50	87.50	9.00	9.00	0.00	0.00	0.00	0.00	0.00	0.00	0.00	0.00	
474541037	24800 PLUMTREE CT	87.50	87.50	9.00	9.00	0.00	0.00	0.00	0.00	0.00	0.00	0.00	0.00	
474541038	24798 PLUMTREE CT	87.50	87.50	9.00	9.00	0.00	0.00	0.00	0.00	0.00	0.00	0.00	0.00	
474541039	24780 PLUMTREE CT	87.50	87.50	9.00	9.00	0.00	0.00	0.00	0.00	0.00	0.00	0.00	0.00	
474541040	24770 PLUMTREE CT	87.50	87.50	9.00	9.00	0.00	0.00	0.00	0.00	0.00	0.00	0.00	0.00	
474541041	24758 PLUMTREE CT	87.50	87.50	9.00	9.00	0.00	0.00	0.00	0.00	0.00	0.00	0.00	0.00	
474541042	24725 THORNBERRY CIR	87.50	87.50	9.00	9.00	0.00	0.00	0.00	0.00	0.00	0.00	0.00	0.00	
474541043	24735 THORNBERRY CIR	87.50	87.50	9.00	9.00	0.00	0.00	0.00	0.00	0.00	0.00	0.00	0.00	
474541044	24743 THORNBERRY CIR	87.50	87.50	9.00	9.00	0.00	0.00	0.00	0.00	0.00	0.00	0.00	0.00	
474541045	24755 THORNBERRY CIR	87.50	87.50	9.00	9.00	0.00	0.00	0.00	0.00	0.00	0.00	0.00	0.00	
474541046	24767 THORNBERRY CIR	87.50	87.50	9.00	9.00	0.00	0.00	0.00	0.00	0.00	0.00	0.00	0.00	
474541047	24769 THORNBERRY CIR	87.50	87.50	9.00	9.00	0.00	0.00	0.00	0.00	0.00	0.00	0.00	0.00	

MORENO VALLEY COMMUNITY SERVICES DISTRICT
FISCAL YEAR 2015/16 MAXIMUM AND APPLIED PARCEL TAXES/CHARGES

ASSESSOR'S PARCEL NUMBER	SITUS ADDRESS	ZONE A		ZONE C		ZONE D		ZONE E		ZONE M		ZONE S		TRACT NUMBER
		MAXIMUM	APPLIED	MAXIMUM	APPLIED	MAXIMUM	APPLIED	MAXIMUM	APPLIED	MAXIMUM	APPLIED	MAXIMUM	APPLIED	
474541048	24766 THORNBERRY CIR	87.50	87.50	9.00	9.00	0.00	0.00	0.00	0.00	0.00	0.00	0.00	0.00	
474541049	24754 THORNBERRY CIR	87.50	87.50	9.00	9.00	0.00	0.00	0.00	0.00	0.00	0.00	0.00	0.00	
474541050	24746 THORNBERRY CIR	87.50	87.50	9.00	9.00	0.00	0.00	0.00	0.00	0.00	0.00	0.00	0.00	
474542001	24728 THORNBERRY CIR	87.50	87.50	9.00	9.00	0.00	0.00	0.00	0.00	0.00	0.00	0.00	0.00	
474542002	24718 THORNBERRY CIR	87.50	87.50	9.00	9.00	0.00	0.00	0.00	0.00	0.00	0.00	0.00	0.00	
474542003	24708 THORNBERRY CIR	87.50	87.50	9.00	9.00	0.00	0.00	0.00	0.00	0.00	0.00	0.00	0.00	
474542004	24700 THORNBERRY CIR	87.50	87.50	9.00	9.00	0.00	0.00	0.00	0.00	0.00	0.00	0.00	0.00	
474542005	24690 THORNBERRY CIR	87.50	87.50	9.00	9.00	0.00	0.00	0.00	0.00	0.00	0.00	0.00	0.00	
474542006	24682 THORNBERRY CIR	87.50	87.50	9.00	9.00	0.00	0.00	0.00	0.00	0.00	0.00	0.00	0.00	
474542007	24672 THORNBERRY CIR	87.50	87.50	9.00	9.00	0.00	0.00	0.00	0.00	0.00	0.00	0.00	0.00	
474542008	24662 THORNBERRY CIR	87.50	87.50	9.00	9.00	0.00	0.00	0.00	0.00	0.00	0.00	0.00	0.00	
474542009	24654 THORNBERRY CIR	87.50	87.50	9.00	9.00	0.00	0.00	0.00	0.00	0.00	0.00	0.00	0.00	
474542010	24644 THORNBERRY CIR	87.50	87.50	9.00	9.00	0.00	0.00	0.00	0.00	0.00	0.00	0.00	0.00	
474551001	10791 MORNING RIDGE DR	87.50	87.50	9.00	9.00	0.00	0.00	0.00	0.00	0.00	0.00	0.00	0.00	
474551002	10809 MORNING RIDGE DR	87.50	87.50	9.00	9.00	0.00	0.00	0.00	0.00	0.00	0.00	0.00	0.00	
474551003	10827 MORNING RIDGE DR	87.50	87.50	9.00	9.00	0.00	0.00	0.00	0.00	0.00	0.00	0.00	0.00	
474551004	10843 MORNING RIDGE DR	87.50	87.50	9.00	9.00	0.00	0.00	0.00	0.00	0.00	0.00	0.00	0.00	
474551005	10861 MORNING RIDGE DR	87.50	87.50	9.00	9.00	0.00	0.00	0.00	0.00	0.00	0.00	0.00	0.00	
474551006	10877 MORNING RIDGE DR	87.50	87.50	9.00	9.00	0.00	0.00	0.00	0.00	0.00	0.00	0.00	0.00	
474551007	10895 MORNING RIDGE DR	87.50	87.50	9.00	9.00	0.00	0.00	0.00	0.00	0.00	0.00	0.00	0.00	
474551008	10911 MORNING RIDGE DR	87.50	87.50	9.00	9.00	0.00	0.00	0.00	0.00	0.00	0.00	0.00	0.00	
474551009	10927 MORNING RIDGE DR	87.50	87.50	9.00	9.00	0.00	0.00	0.00	0.00	0.00	0.00	0.00	0.00	
474551010	10945 MORNING RIDGE DR	87.50	87.50	9.00	9.00	0.00	0.00	0.00	0.00	0.00	0.00	0.00	0.00	
474552001	10910 CLOUD HAVEN DR	87.50	87.50	9.00	9.00	0.00	0.00	0.00	0.00	0.00	0.00	0.00	0.00	
474552002	10892 CLOUD HAVEN DR	87.50	87.50	9.00	9.00	0.00	0.00	0.00	0.00	0.00	0.00	0.00	0.00	
474552003	10876 CLOUD HAVEN DR	87.50	87.50	9.00	9.00	0.00	0.00	0.00	0.00	0.00	0.00	0.00	0.00	
474552004	10860 CLOUD HAVEN DR	87.50	87.50	9.00	9.00	0.00	0.00	0.00	0.00	0.00	0.00	0.00	0.00	
474552005	10842 CLOUD HAVEN DR	87.50	87.50	9.00	9.00	0.00	0.00	0.00	0.00	0.00	0.00	0.00	0.00	
474552006	10826 CLOUD HAVEN DR	87.50	87.50	9.00	9.00	0.00	0.00	0.00	0.00	0.00	0.00	0.00	0.00	
474552007	10810 CLOUD HAVEN DR	87.50	87.50	9.00	9.00	0.00	0.00	0.00	0.00	0.00	0.00	0.00	0.00	
474552008	10792 CLOUD HAVEN DR	87.50	87.50	9.00	9.00	0.00	0.00	0.00	0.00	0.00	0.00	0.00	0.00	
474552009	10776 CLOUD HAVEN DR	87.50	87.50	9.00	9.00	0.00	0.00	0.00	0.00	0.00	0.00	0.00	0.00	
474553001	10811 CLOUD HAVEN DR	87.50	87.50	9.00	9.00	0.00	0.00	0.00	0.00	0.00	0.00	0.00	0.00	
474553002	10827 CLOUD HAVEN DR	87.50	87.50	9.00	9.00	0.00	0.00	0.00	0.00	0.00	0.00	0.00	0.00	
474553003	10837 CLOUD HAVEN DR	87.50	87.50	9.00	9.00	0.00	0.00	0.00	0.00	0.00	0.00	0.00	0.00	
474553004	10853 CLOUD HAVEN DR	87.50	87.50	9.00	9.00	0.00	0.00	0.00	0.00	0.00	0.00	0.00	0.00	
474553005	10867 CLOUD HAVEN DR	87.50	87.50	9.00	9.00	0.00	0.00	0.00	0.00	0.00	0.00	0.00	0.00	

MORENO VALLEY COMMUNITY SERVICES DISTRICT
FISCAL YEAR 2015/16 MAXIMUM AND APPLIED PARCEL TAXES/CHARGES

ASSESSOR'S PARCEL NUMBER	SITUS ADDRESS	ZONE A		ZONE C		ZONE D		ZONE E		ZONE M		ZONE S		TRACT NUMBER
		MAXIMUM	APPLIED	MAXIMUM	APPLIED	MAXIMUM	APPLIED	MAXIMUM	APPLIED	MAXIMUM	APPLIED	MAXIMUM	APPLIED	
474553006	10894 MORNING RIDGE DR	87.50	87.50	9.00	9.00	0.00	0.00	0.00	0.00	0.00	0.00	0.00	0.00	
474553007	10876 MORNING RIDGE DR	87.50	87.50	9.00	9.00	0.00	0.00	0.00	0.00	0.00	0.00	0.00	0.00	
474553008	10860 MORNING RIDGE DR	87.50	87.50	9.00	9.00	0.00	0.00	0.00	0.00	0.00	0.00	0.00	0.00	
474553009	10844 MORNING RIDGE DR	87.50	87.50	9.00	9.00	0.00	0.00	0.00	0.00	0.00	0.00	0.00	0.00	
474553010	24881 SUN STREAM CIR	87.50	87.50	9.00	9.00	0.00	0.00	0.00	0.00	0.00	0.00	0.00	0.00	
474553011	24885 SUN STREAM CIR	87.50	87.50	9.00	9.00	0.00	0.00	0.00	0.00	0.00	0.00	0.00	0.00	
474553012	24886 SUN STREAM CIR	87.50	87.50	9.00	9.00	0.00	0.00	0.00	0.00	0.00	0.00	0.00	0.00	
474553013	24880 SUN STREAM CIR	87.50	87.50	9.00	9.00	0.00	0.00	0.00	0.00	0.00	0.00	0.00	0.00	
474553014	24870 SUN STREAM CIR	87.50	87.50	9.00	9.00	0.00	0.00	0.00	0.00	0.00	0.00	0.00	0.00	
474553015	24857 MANZANITA AVE	87.50	87.50	9.00	9.00	0.00	0.00	0.00	0.00	0.00	0.00	0.00	0.00	
474553016	24879 MANZANITA AVE	87.50	87.50	9.00	9.00	0.00	0.00	0.00	0.00	0.00	0.00	0.00	0.00	
474553017	24903 MANZANITA AVE	87.50	87.50	9.00	9.00	0.00	0.00	0.00	0.00	0.00	0.00	0.00	0.00	
474553018	24925 MANZANITA AVE	87.50	87.50	9.00	9.00	0.00	0.00	0.00	0.00	0.00	0.00	0.00	0.00	
474553019	24947 MANZANITA AVE	87.50	87.50	9.00	9.00	0.00	0.00	0.00	0.00	0.00	0.00	0.00	0.00	
474553020	24969 MANZANITA AVE	87.50	87.50	9.00	9.00	0.00	0.00	0.00	0.00	0.00	0.00	0.00	0.00	
474561001	10569 MORNING RIDGE DR	87.50	87.50	9.00	9.00	0.00	0.00	0.00	0.00	0.00	0.00	0.00	0.00	
474561002	10585 MORNING RIDGE DR	87.50	87.50	9.00	9.00	0.00	0.00	0.00	0.00	0.00	0.00	0.00	0.00	
474561003	10603 MORNING RIDGE DR	87.50	87.50	9.00	9.00	0.00	0.00	0.00	0.00	0.00	0.00	0.00	0.00	
474561004	10619 MORNING RIDGE DR	87.50	87.50	9.00	9.00	0.00	0.00	0.00	0.00	0.00	0.00	0.00	0.00	
474561005	10637 MORNING RIDGE DR	87.50	87.50	9.00	9.00	0.00	0.00	0.00	0.00	0.00	0.00	0.00	0.00	
474561006	10655 MORNING RIDGE DR	87.50	87.50	9.00	9.00	0.00	0.00	0.00	0.00	0.00	0.00	0.00	0.00	
474561007	10671 MORNING RIDGE DR	87.50	87.50	9.00	9.00	0.00	0.00	0.00	0.00	0.00	0.00	0.00	0.00	
474561008	10689 MORNING RIDGE DR	87.50	87.50	9.00	9.00	0.00	0.00	0.00	0.00	0.00	0.00	0.00	0.00	
474561009	10705 MORNING RIDGE DR	87.50	87.50	9.00	9.00	0.00	0.00	0.00	0.00	0.00	0.00	0.00	0.00	
474561010	10723 MORNING RIDGE DR	87.50	87.50	9.00	9.00	0.00	0.00	0.00	0.00	0.00	0.00	0.00	0.00	
474561011	10741 MORNING RIDGE DR	87.50	87.50	9.00	9.00	0.00	0.00	0.00	0.00	0.00	0.00	0.00	0.00	
474561012	10757 MORNING RIDGE DR	87.50	87.50	9.00	9.00	0.00	0.00	0.00	0.00	0.00	0.00	0.00	0.00	
474561013	10775 MORNING RIDGE DR	87.50	87.50	9.00	9.00	0.00	0.00	0.00	0.00	0.00	0.00	0.00	0.00	
474562001	24886 MANZANITA AVE	87.50	87.50	9.00	9.00	0.00	0.00	0.00	0.00	0.00	0.00	0.00	0.00	
474562002	24878 MANZANITA AVE	87.50	87.50	9.00	9.00	0.00	0.00	0.00	0.00	0.00	0.00	0.00	0.00	
474562003	24856 MANZANITA AVE	87.50	87.50	9.00	9.00	0.00	0.00	0.00	0.00	0.00	0.00	0.00	0.00	
474562004	24821 EVENING SHADOW CT	87.50	87.50	9.00	9.00	0.00	0.00	0.00	0.00	0.00	0.00	0.00	0.00	
474562005	24835 EVENING SHADOW CT	87.50	87.50	9.00	9.00	0.00	0.00	0.00	0.00	0.00	0.00	0.00	0.00	
474562006	24851 EVENING SHADOW CT	87.50	87.50	9.00	9.00	0.00	0.00	0.00	0.00	0.00	0.00	0.00	0.00	
474562007	24850 EVENING SHADOW CT	87.50	87.50	9.00	9.00	0.00	0.00	0.00	0.00	0.00	0.00	0.00	0.00	
474562008	24840 EVENING SHADOW CT	87.50	87.50	9.00	9.00	0.00	0.00	0.00	0.00	0.00	0.00	0.00	0.00	
474562009	24830 EVENING SHADOW CT	87.50	87.50	9.00	9.00	0.00	0.00	0.00	0.00	0.00	0.00	0.00	0.00	

MORENO VALLEY COMMUNITY SERVICES DISTRICT
FISCAL YEAR 2015/16 MAXIMUM AND APPLIED PARCEL TAXES/CHARGES

ASSESSOR'S PARCEL NUMBER	SITUS ADDRESS	ZONE A		ZONE C		ZONE D		ZONE E		ZONE M		ZONE S		TRACT NUMBER
		MAXIMUM	APPLIED	MAXIMUM	APPLIED	MAXIMUM	APPLIED	MAXIMUM	APPLIED	MAXIMUM	APPLIED	MAXIMUM	APPLIED	
474562010	24820 EVENING SHADOW CT	87.50	87.50	9.00	9.00	0.00	0.00	0.00	0.00	0.00	0.00	0.00	0.00	
474562011	10684 SUMMER BREEZE DR	87.50	87.50	9.00	9.00	0.00	0.00	0.00	0.00	0.00	0.00	0.00	0.00	
474562012	10668 SUMMER BREEZE DR	87.50	87.50	9.00	9.00	0.00	0.00	0.00	0.00	0.00	0.00	0.00	0.00	
474562013	10654 SUMMER BREEZE DR	87.50	87.50	9.00	9.00	0.00	0.00	0.00	0.00	0.00	0.00	0.00	0.00	
474562014	10638 SUMMER BREEZE DR	87.50	87.50	9.00	9.00	0.00	0.00	0.00	0.00	0.00	0.00	0.00	0.00	
474562015	10622 SUMMER BREEZE DR	87.50	87.50	9.00	9.00	0.00	0.00	0.00	0.00	0.00	0.00	0.00	0.00	
474562016	10606 SUMMER BREEZE DR	87.50	87.50	9.00	9.00	0.00	0.00	0.00	0.00	0.00	0.00	0.00	0.00	
474562017	10592 SUMMER BREEZE DR	87.50	87.50	9.00	9.00	0.00	0.00	0.00	0.00	0.00	0.00	0.00	0.00	
474562018	10576 SUMMER BREEZE DR	87.50	87.50	9.00	9.00	0.00	0.00	0.00	0.00	0.00	0.00	0.00	0.00	
474562019	10562 SUMMER BREEZE DR	87.50	87.50	9.00	9.00	0.00	0.00	0.00	0.00	0.00	0.00	0.00	0.00	
474563001	10561 SUMMER BREEZE DR	87.50	87.50	9.00	9.00	0.00	0.00	0.00	0.00	0.00	0.00	0.00	0.00	
474563002	10575 SUMMER BREEZE DR	87.50	87.50	9.00	9.00	0.00	0.00	0.00	0.00	0.00	0.00	0.00	0.00	
474563003	10591 SUMMER BREEZE DR	87.50	87.50	9.00	9.00	0.00	0.00	0.00	0.00	0.00	0.00	0.00	0.00	
474563004	10605 SUMMER BREEZE DR	87.50	87.50	9.00	9.00	0.00	0.00	0.00	0.00	0.00	0.00	0.00	0.00	
474563005	10661 SUMMER BREEZE DR	87.50	87.50	9.00	9.00	0.00	0.00	0.00	0.00	0.00	0.00	0.00	0.00	
474563006	10669 SUMMER BREEZE DR	87.50	87.50	9.00	9.00	0.00	0.00	0.00	0.00	0.00	0.00	0.00	0.00	
474563007	10683 SUMMER BREEZE DR	87.50	87.50	9.00	9.00	0.00	0.00	0.00	0.00	0.00	0.00	0.00	0.00	
474563008	10646 MORNING RIDGE DR	87.50	87.50	9.00	9.00	0.00	0.00	0.00	0.00	0.00	0.00	0.00	0.00	
474563009	10628 MORNING RIDGE DR	87.50	87.50	9.00	9.00	0.00	0.00	0.00	0.00	0.00	0.00	0.00	0.00	
474563010	24771 EARLY MORN LN	87.50	87.50	9.00	9.00	0.00	0.00	0.00	0.00	0.00	0.00	0.00	0.00	
474563011	24793 EARLY MORN LN	87.50	87.50	9.00	9.00	0.00	0.00	0.00	0.00	0.00	0.00	0.00	0.00	
474563012	24792 EARLY MORN LN	87.50	87.50	9.00	9.00	0.00	0.00	0.00	0.00	0.00	0.00	0.00	0.00	
474563013	24780 EARLY MORN LN	87.50	87.50	9.00	9.00	0.00	0.00	0.00	0.00	0.00	0.00	0.00	0.00	
474563014	24770 EARLY MORN LN	87.50	87.50	9.00	9.00	0.00	0.00	0.00	0.00	0.00	0.00	0.00	0.00	
474563015	10598 MORNING RIDGE DR	87.50	87.50	9.00	9.00	0.00	0.00	0.00	0.00	0.00	0.00	0.00	0.00	
474563016	10594 MORNING RIDGE DR	87.50	87.50	9.00	9.00	0.00	0.00	0.00	0.00	0.00	0.00	0.00	0.00	
474563017	24739 FAIR DAWN LN	87.50	87.50	9.00	9.00	0.00	0.00	0.00	0.00	0.00	0.00	0.00	0.00	
474563018	24771 FAIR DAWN LN	87.50	87.50	9.00	9.00	0.00	0.00	0.00	0.00	0.00	0.00	0.00	0.00	
474563019	24801 FAIR DAWN LN	87.50	87.50	9.00	9.00	0.00	0.00	0.00	0.00	0.00	0.00	0.00	0.00	
474563020	24827 FAIR DAWN LN	87.50	87.50	9.00	9.00	0.00	0.00	0.00	0.00	0.00	0.00	0.00	0.00	
474563021	24837 FAIR DAWN LN	87.50	87.50	9.00	9.00	0.00	0.00	0.00	0.00	0.00	0.00	0.00	0.00	
474571001	10485 MORNING RIDGE DR	87.50	87.50	9.00	9.00	0.00	0.00	0.00	0.00	0.00	0.00	0.00	0.00	
474571002	10467 MORNING RIDGE DR	87.50	87.50	9.00	9.00	0.00	0.00	0.00	0.00	0.00	0.00	0.00	0.00	
474571003	10451 MORNING RIDGE DR	87.50	87.50	9.00	9.00	0.00	0.00	0.00	0.00	0.00	0.00	0.00	0.00	
474571004	10433 MORNING RIDGE DR	87.50	87.50	9.00	9.00	0.00	0.00	0.00	0.00	0.00	0.00	0.00	0.00	
474572001	24816 MORNING MIST DR	87.50	87.50	9.00	9.00	0.00	0.00	0.00	0.00	0.00	0.00	0.00	0.00	
474572002	24784 MORNING MIST DR	87.50	87.50	9.00	9.00	0.00	0.00	0.00	0.00	0.00	0.00	0.00	0.00	

MORENO VALLEY COMMUNITY SERVICES DISTRICT
FISCAL YEAR 2015/16 MAXIMUM AND APPLIED PARCEL TAXES/CHARGES

ASSESSOR'S PARCEL NUMBER	SITUS ADDRESS	ZONE A		ZONE C		ZONE D		ZONE E		ZONE M		ZONE S		TRACT NUMBER
		MAXIMUM	APPLIED	MAXIMUM	APPLIED	MAXIMUM	APPLIED	MAXIMUM	APPLIED	MAXIMUM	APPLIED	MAXIMUM	APPLIED	
474572003	24772 MORNING MIST DR	87.50	87.50	9.00	9.00	0.00	0.00	0.00	0.00	0.00	0.00	0.00	0.00	
474572004	24746 MORNING MIST DR	87.50	87.50	9.00	9.00	0.00	0.00	0.00	0.00	0.00	0.00	0.00	0.00	
474572005	24728 MORNING MIST DR	87.50	87.50	9.00	9.00	0.00	0.00	0.00	0.00	0.00	0.00	0.00	0.00	
474572006	24714 MORNING MIST DR	87.50	87.50	9.00	9.00	0.00	0.00	0.00	0.00	0.00	0.00	0.00	0.00	
474572007	24700 MORNING MIST DR	87.50	87.50	9.00	9.00	0.00	0.00	0.00	0.00	0.00	0.00	0.00	0.00	
474572008	24682 MORNING MIST DR	87.50	87.50	9.00	9.00	0.00	0.00	0.00	0.00	0.00	0.00	0.00	0.00	
474573001	24776 COVEY RD	87.50	87.50	9.00	9.00	0.00	0.00	0.00	0.00	0.00	0.00	0.00	0.00	
474573002	24758 COVEY RD	87.50	87.50	9.00	9.00	0.00	0.00	0.00	0.00	0.00	0.00	0.00	0.00	
474573003	24738 COVEY RD	87.50	87.50	9.00	9.00	0.00	0.00	0.00	0.00	0.00	0.00	0.00	0.00	
474573004	24718 COVEY RD	87.50	87.50	9.00	9.00	0.00	0.00	0.00	0.00	0.00	0.00	0.00	0.00	
474573005	24698 COVEY RD	87.50	87.50	9.00	9.00	0.00	0.00	0.00	0.00	0.00	0.00	0.00	0.00	
474573006	24683 MORNING MIST DR	87.50	87.50	9.00	9.00	0.00	0.00	0.00	0.00	0.00	0.00	0.00	0.00	
474573007	24701 MORNING MIST DR	87.50	87.50	9.00	9.00	0.00	0.00	0.00	0.00	0.00	0.00	0.00	0.00	
474573008	24717 MORNING MIST DR	87.50	87.50	9.00	9.00	0.00	0.00	0.00	0.00	0.00	0.00	0.00	0.00	
474573009	24735 MORNING MIST DR	87.50	87.50	9.00	9.00	0.00	0.00	0.00	0.00	0.00	0.00	0.00	0.00	
474573010	24753 MORNING MIST DR	87.50	87.50	9.00	9.00	0.00	0.00	0.00	0.00	0.00	0.00	0.00	0.00	
474574001	10412 STARSHINE DR	87.50	87.50	9.00	9.00	0.00	0.00	0.00	0.00	0.00	0.00	0.00	0.00	
474574002	10430 STARSHINE DR	87.50	87.50	9.00	9.00	0.00	0.00	0.00	0.00	0.00	0.00	0.00	0.00	
474574003	24837 MORNING MIST DR	87.50	87.50	9.00	9.00	0.00	0.00	0.00	0.00	0.00	0.00	0.00	0.00	
474574004	24823 MORNING MIST DR	87.50	87.50	9.00	9.00	0.00	0.00	0.00	0.00	0.00	0.00	0.00	0.00	
474574005	24805 MORNING MIST DR	87.50	87.50	9.00	9.00	0.00	0.00	0.00	0.00	0.00	0.00	0.00	0.00	
474574006	24787 MORNING MIST DR	87.50	87.50	9.00	9.00	0.00	0.00	0.00	0.00	0.00	0.00	0.00	0.00	
474574007	24874 COVEY RD	87.50	87.50	9.00	9.00	0.00	0.00	0.00	0.00	0.00	0.00	0.00	0.00	
474574008	24854 COVEY RD	87.50	87.50	9.00	9.00	0.00	0.00	0.00	0.00	0.00	0.00	0.00	0.00	
474574009	24836 COVEY RD	87.50	87.50	9.00	9.00	0.00	0.00	0.00	0.00	0.00	0.00	0.00	0.00	
474574010	24816 COVEY RD	87.50	87.50	9.00	9.00	0.00	0.00	0.00	0.00	0.00	0.00	0.00	0.00	
474575001	10517 MORNING RIDGE DR	87.50	87.50	9.00	9.00	0.00	0.00	0.00	0.00	0.00	0.00	0.00	0.00	
474575002	10533 MORNING RIDGE DR	87.50	87.50	9.00	9.00	0.00	0.00	0.00	0.00	0.00	0.00	0.00	0.00	
474575003	10551 MORNING RIDGE DR	87.50	87.50	9.00	9.00	0.00	0.00	0.00	0.00	0.00	0.00	0.00	0.00	
474576001	24755 COVEY RD	87.50	87.50	9.00	9.00	0.00	0.00	0.00	0.00	0.00	0.00	0.00	0.00	
474576002	24743 COVEY RD	87.50	87.50	9.00	9.00	0.00	0.00	0.00	0.00	0.00	0.00	0.00	0.00	
474576003	24733 COVEY RD	87.50	87.50	9.00	9.00	0.00	0.00	0.00	0.00	0.00	0.00	0.00	0.00	
474576004	24723 COVEY RD	87.50	87.50	9.00	9.00	0.00	0.00	0.00	0.00	0.00	0.00	0.00	0.00	
474576005	24711 COVEY RD	87.50	87.50	9.00	9.00	0.00	0.00	0.00	0.00	0.00	0.00	0.00	0.00	
474576006	24701 COVEY RD	87.50	87.50	9.00	9.00	0.00	0.00	0.00	0.00	0.00	0.00	0.00	0.00	
474576007	24691 COVEY RD	87.50	87.50	9.00	9.00	0.00	0.00	0.00	0.00	0.00	0.00	0.00	0.00	
474576008	24732 FAIR DAWN LN	87.50	87.50	9.00	9.00	0.00	0.00	0.00	0.00	0.00	0.00	0.00	0.00	

MORENO VALLEY COMMUNITY SERVICES DISTRICT
FISCAL YEAR 2015/16 MAXIMUM AND APPLIED PARCEL TAXES/CHARGES

ASSESSOR'S PARCEL NUMBER	SITUS ADDRESS	ZONE A		ZONE C		ZONE D		ZONE E		ZONE M		ZONE S		TRACT NUMBER
		MAXIMUM	APPLIED	MAXIMUM	APPLIED	MAXIMUM	APPLIED	MAXIMUM	APPLIED	MAXIMUM	APPLIED	MAXIMUM	APPLIED	
474576009	24750 FAIR DAWN LN	87.50	87.50	9.00	9.00	0.00	0.00	0.00	0.00	0.00	0.00	0.00	0.00	
474576010	24772 FAIR DAWN LN	87.50	87.50	9.00	9.00	0.00	0.00	0.00	0.00	0.00	0.00	0.00	0.00	
474576011	24792 FAIR DAWN LN	87.50	87.50	9.00	9.00	0.00	0.00	0.00	0.00	0.00	0.00	0.00	0.00	
474576012	24814 FAIR DAWN LN	87.50	87.50	9.00	9.00	0.00	0.00	0.00	0.00	0.00	0.00	0.00	0.00	
474576013	24834 FAIR DAWN LN	87.50	87.50	9.00	9.00	0.00	0.00	0.00	0.00	0.00	0.00	0.00	0.00	
474576014	24854 FAIR DAWN LN	87.50	87.50	9.00	9.00	0.00	0.00	0.00	0.00	0.00	0.00	0.00	0.00	
474577001	10546 SUMMER BREEZE DR	87.50	87.50	9.00	9.00	0.00	0.00	0.00	0.00	0.00	0.00	0.00	0.00	
474577002	10530 SUMMER BREEZE DR	87.50	87.50	9.00	9.00	0.00	0.00	0.00	0.00	0.00	0.00	0.00	0.00	
474577003	10514 SUMMER BREEZE DR	87.50	87.50	9.00	9.00	0.00	0.00	0.00	0.00	0.00	0.00	0.00	0.00	
474581001	10415 MORNING RIDGE DR	87.50	87.50	9.00	9.00	0.00	0.00	0.00	0.00	0.00	0.00	0.00	0.00	
474581002	10399 MORNING RIDGE DR	87.50	87.50	9.00	9.00	0.00	0.00	0.00	0.00	0.00	0.00	0.00	0.00	
474581003	10381 MORNING RIDGE DR	87.50	87.50	9.00	9.00	0.00	0.00	0.00	0.00	0.00	0.00	0.00	0.00	
474581004	10363 MORNING RIDGE DR	87.50	87.50	9.00	9.00	0.00	0.00	0.00	0.00	0.00	0.00	0.00	0.00	
474581005	10347 MORNING RIDGE DR	87.50	87.50	9.00	9.00	0.00	0.00	0.00	0.00	0.00	0.00	0.00	0.00	
474581006	24658 DARKSTAR DR	87.50	87.50	9.00	9.00	0.00	0.00	0.00	0.00	0.00	0.00	0.00	0.00	
474581007	24676 DARKSTAR DR	87.50	87.50	9.00	9.00	0.00	0.00	0.00	0.00	0.00	0.00	0.00	0.00	
474581008	24694 DARKSTAR DR	87.50	87.50	9.00	9.00	0.00	0.00	0.00	0.00	0.00	0.00	0.00	0.00	
474581009	24706 DARKSTAR DR	87.50	87.50	9.00	9.00	0.00	0.00	0.00	0.00	0.00	0.00	0.00	0.00	
474581010	24716 DARKSTAR DR	87.50	87.50	9.00	9.00	0.00	0.00	0.00	0.00	0.00	0.00	0.00	0.00	
474581011	24728 DARKSTAR DR	87.50	87.50	9.00	9.00	0.00	0.00	0.00	0.00	0.00	0.00	0.00	0.00	
474581012	24738 DARKSTAR DR	87.50	87.50	9.00	9.00	0.00	0.00	0.00	0.00	0.00	0.00	0.00	0.00	
474581013	24746 DARKSTAR DR	87.50	87.50	9.00	9.00	0.00	0.00	0.00	0.00	0.00	0.00	0.00	0.00	
474581014	10291 DAWN VIEW CIR	87.50	87.50	9.00	9.00	0.00	0.00	0.00	0.00	0.00	0.00	0.00	0.00	
474581015	10275 DAWN VIEW CIR	87.50	87.50	9.00	9.00	0.00	0.00	0.00	0.00	0.00	0.00	0.00	0.00	
474581016	10290 DAWN VIEW CIR	87.50	87.50	9.00	9.00	0.00	0.00	0.00	0.00	0.00	0.00	0.00	0.00	
474581017	10300 DAWN VIEW CIR	87.50	87.50	9.00	9.00	0.00	0.00	0.00	0.00	0.00	0.00	0.00	0.00	
474581018	10318 DAWN VIEW CIR	87.50	87.50	9.00	9.00	0.00	0.00	0.00	0.00	0.00	0.00	0.00	0.00	
474581019	10311 STARSHINE DR	87.50	87.50	9.00	9.00	0.00	0.00	0.00	0.00	0.00	0.00	0.00	0.00	
474581020	10285 STARSHINE DR	87.50	87.50	9.00	9.00	0.00	0.00	0.00	0.00	0.00	0.00	0.00	0.00	
474581021	10265 STARSHINE DR	87.50	87.50	9.00	9.00	0.00	0.00	0.00	0.00	0.00	0.00	0.00	0.00	
474582001	10268 STARSHINE DR	87.50	87.50	9.00	9.00	0.00	0.00	0.00	0.00	0.00	0.00	0.00	0.00	
474582002	10286 STARSHINE DR	87.50	87.50	9.00	9.00	0.00	0.00	0.00	0.00	0.00	0.00	0.00	0.00	
474582003	10304 STARSHINE DR	87.50	87.50	9.00	9.00	0.00	0.00	0.00	0.00	0.00	0.00	0.00	0.00	
474582004	10322 STARSHINE DR	87.50	87.50	9.00	9.00	0.00	0.00	0.00	0.00	0.00	0.00	0.00	0.00	
474582005	10340 STARSHINE DR	87.50	87.50	9.00	9.00	0.00	0.00	0.00	0.00	0.00	0.00	0.00	0.00	
474582006	10358 STARSHINE DR	87.50	87.50	9.00	9.00	0.00	0.00	0.00	0.00	0.00	0.00	0.00	0.00	
474582007	10376 STARSHINE DR	87.50	87.50	9.00	9.00	0.00	0.00	0.00	0.00	0.00	0.00	0.00	0.00	

MORENO VALLEY COMMUNITY SERVICES DISTRICT
FISCAL YEAR 2015/16 MAXIMUM AND APPLIED PARCEL TAXES/CHARGES

ASSESSOR'S PARCEL NUMBER	SITUS ADDRESS	ZONE A		ZONE C		ZONE D		ZONE E		ZONE M		ZONE S		TRACT NUMBER
		MAXIMUM	APPLIED	MAXIMUM	APPLIED	MAXIMUM	APPLIED	MAXIMUM	APPLIED	MAXIMUM	APPLIED	MAXIMUM	APPLIED	
474582008	10394 STARSHINE DR	87.50	87.50	9.00	9.00	0.00	0.00	0.00	0.00	0.00	0.00	0.00	0.00	
474583001	24681 MOONSHADOW DR	87.50	87.50	9.00	9.00	0.00	0.00	0.00	0.00	0.00	0.00	0.00	0.00	
474583002	24699 MOONSHADOW DR	87.50	87.50	9.00	9.00	0.00	0.00	0.00	0.00	0.00	0.00	0.00	0.00	
474583003	24711 MOONSHADOW DR	87.50	87.50	9.00	9.00	0.00	0.00	0.00	0.00	0.00	0.00	0.00	0.00	
474583004	24725 MOONSHADOW DR	87.50	87.50	9.00	9.00	0.00	0.00	0.00	0.00	0.00	0.00	0.00	0.00	
474583005	24743 MOONSHADOW DR	87.50	87.50	9.00	9.00	0.00	0.00	0.00	0.00	0.00	0.00	0.00	0.00	
474583006	24769 MOONSHADOW DR	87.50	87.50	9.00	9.00	0.00	0.00	0.00	0.00	0.00	0.00	0.00	0.00	
474583007	24781 MOONSHADOW DR	87.50	87.50	9.00	9.00	0.00	0.00	0.00	0.00	0.00	0.00	0.00	0.00	
474583008	24815 MOONSHADOW DR	87.50	87.50	9.00	9.00	0.00	0.00	0.00	0.00	0.00	0.00	0.00	0.00	
474584001	24814 MOONSHADOW DR	87.50	87.50	9.00	9.00	0.00	0.00	0.00	0.00	0.00	0.00	0.00	0.00	
474584002	24780 MOONSHADOW DR	87.50	87.50	9.00	9.00	0.00	0.00	0.00	0.00	0.00	0.00	0.00	0.00	
474584003	24770 MOONSHADOW DR	87.50	87.50	9.00	9.00	0.00	0.00	0.00	0.00	0.00	0.00	0.00	0.00	
474584004	24746 MOONSHADOW DR	87.50	87.50	9.00	9.00	0.00	0.00	0.00	0.00	0.00	0.00	0.00	0.00	
474584005	24736 MOONSHADOW DR	87.50	87.50	9.00	9.00	0.00	0.00	0.00	0.00	0.00	0.00	0.00	0.00	
474584006	24722 MOONSHADOW DR	87.50	87.50	9.00	9.00	0.00	0.00	0.00	0.00	0.00	0.00	0.00	0.00	
474584007	24708 MOONSHADOW DR	87.50	87.50	9.00	9.00	0.00	0.00	0.00	0.00	0.00	0.00	0.00	0.00	
474584008	24696 MOONSHADOW DR	87.50	87.50	9.00	9.00	0.00	0.00	0.00	0.00	0.00	0.00	0.00	0.00	
474584009	24678 MOONSHADOW DR	87.50	87.50	9.00	9.00	0.00	0.00	0.00	0.00	0.00	0.00	0.00	0.00	
474584010	24677 DARKSTAR DR	87.50	87.50	9.00	9.00	0.00	0.00	0.00	0.00	0.00	0.00	0.00	0.00	
474584011	24695 DARKSTAR DR	87.50	87.50	9.00	9.00	0.00	0.00	0.00	0.00	0.00	0.00	0.00	0.00	
474584012	24707 DARKSTAR DR	87.50	87.50	9.00	9.00	0.00	0.00	0.00	0.00	0.00	0.00	0.00	0.00	
474584013	24721 DARKSTAR DR	87.50	87.50	9.00	9.00	0.00	0.00	0.00	0.00	0.00	0.00	0.00	0.00	
474584014	24735 DARKSTAR DR	87.50	87.50	9.00	9.00	0.00	0.00	0.00	0.00	0.00	0.00	0.00	0.00	
474584015	24745 DARKSTAR DR	87.50	87.50	9.00	9.00	0.00	0.00	0.00	0.00	0.00	0.00	0.00	0.00	
474584016	24769 DARKSTAR DR	87.50	87.50	9.00	9.00	0.00	0.00	0.00	0.00	0.00	0.00	0.00	0.00	
474584017	24779 DARKSTAR DR	87.50	87.50	9.00	9.00	0.00	0.00	0.00	0.00	0.00	0.00	0.00	0.00	
474584018	24811 DARKSTAR DR	87.50	87.50	9.00	9.00	0.00	0.00	0.00	0.00	0.00	0.00	0.00	0.00	
474590031	25175 KALMIA AVE	87.50	87.50	9.00	9.00	0.00	0.00	0.00	0.00	0.00	0.00	0.00	0.00	
474590032	11541 MATHEWS RD	87.50	87.50	9.00	9.00	0.00	0.00	0.00	0.00	0.00	0.00	0.00	0.00	
474590034		87.50	87.50	9.00	9.00	0.00	0.00	0.00	0.00	0.00	0.00	0.00	0.00	
474590035	11549 MATHEWS RD	87.50	87.50	9.00	9.00	0.00	0.00	0.00	0.00	0.00	0.00	0.00	0.00	
474590036		87.50	87.50	9.00	9.00	0.00	0.00	0.00	0.00	0.00	0.00	0.00	0.00	
474590037		87.50	87.50	9.00	9.00	0.00	0.00	0.00	0.00	0.00	0.00	0.00	0.00	
474590039		87.50	87.50	9.00	9.00	0.00	0.00	0.00	0.00	0.00	0.00	0.00	0.00	
474590040	11545 MATHEWS RD	87.50	87.50	9.00	9.00	0.00	0.00	0.00	0.00	0.00	0.00	0.00	0.00	
474601001	10630 CANYON VISTA RD	87.50	87.50	9.00	9.00	0.00	0.00	0.00	0.00	0.00	0.00	0.00	0.00	
474601002	10620 CANYON VISTA RD	87.50	87.50	9.00	9.00	0.00	0.00	0.00	0.00	0.00	0.00	0.00	0.00	

MORENO VALLEY COMMUNITY SERVICES DISTRICT
FISCAL YEAR 2015/16 MAXIMUM AND APPLIED PARCEL TAXES/CHARGES

ASSESSOR'S PARCEL NUMBER	SITUS ADDRESS	ZONE A		ZONE C		ZONE D		ZONE E		ZONE M		ZONE S		TRACT NUMBER
		MAXIMUM	APPLIED	MAXIMUM	APPLIED	MAXIMUM	APPLIED	MAXIMUM	APPLIED	MAXIMUM	APPLIED	MAXIMUM	APPLIED	
474601003	10610 CANYON VISTA RD	87.50	87.50	9.00	9.00	0.00	0.00	0.00	0.00	0.00	0.00	0.00	0.00	
474601004	10600 CANYON VISTA RD	87.50	87.50	9.00	9.00	0.00	0.00	0.00	0.00	0.00	0.00	0.00	0.00	
474601005	10590 CANYON VISTA RD	87.50	87.50	9.00	9.00	0.00	0.00	0.00	0.00	0.00	0.00	0.00	0.00	
474601006	10580 CANYON VISTA RD	87.50	87.50	9.00	9.00	0.00	0.00	0.00	0.00	0.00	0.00	0.00	0.00	
474601007	10570 CANYON VISTA RD	87.50	87.50	9.00	9.00	0.00	0.00	0.00	0.00	0.00	0.00	0.00	0.00	
474601008	10560 CANYON VISTA RD	87.50	87.50	9.00	9.00	0.00	0.00	0.00	0.00	0.00	0.00	0.00	0.00	
474602001	10661 PARK RIM CIR	87.50	87.50	9.00	9.00	0.00	0.00	0.00	0.00	0.00	0.00	0.00	0.00	
474602002	10669 PARK RIM CIR	87.50	87.50	9.00	9.00	0.00	0.00	0.00	0.00	0.00	0.00	0.00	0.00	
474602003	10675 PARK RIM CIR	87.50	87.50	9.00	9.00	0.00	0.00	0.00	0.00	0.00	0.00	0.00	0.00	
474602004	10679 PARK RIM CIR	87.50	87.50	9.00	9.00	0.00	0.00	0.00	0.00	0.00	0.00	0.00	0.00	
474602005	10685 PARK RIM CIR	87.50	87.50	9.00	9.00	0.00	0.00	0.00	0.00	0.00	0.00	0.00	0.00	
474602006	10691 PARK RIM CIR	87.50	87.50	9.00	9.00	0.00	0.00	0.00	0.00	0.00	0.00	0.00	0.00	
474602007	10707 PARK RIM CIR	87.50	87.50	9.00	9.00	0.00	0.00	0.00	0.00	0.00	0.00	0.00	0.00	
474602008	10721 PARK RIM CIR	87.50	87.50	9.00	9.00	0.00	0.00	0.00	0.00	0.00	0.00	0.00	0.00	
474602009	10731 PARK RIM CIR	87.50	87.50	9.00	9.00	0.00	0.00	0.00	0.00	0.00	0.00	0.00	0.00	
474602010	10730 PARK RIM CIR	87.50	87.50	9.00	9.00	0.00	0.00	0.00	0.00	0.00	0.00	0.00	0.00	
474602011	10720 PARK RIM CIR	87.50	87.50	9.00	9.00	0.00	0.00	0.00	0.00	0.00	0.00	0.00	0.00	
474602012	10710 PARK RIM CIR	87.50	87.50	9.00	9.00	0.00	0.00	0.00	0.00	0.00	0.00	0.00	0.00	
474602013	10690 PARK RIM CIR	87.50	87.50	9.00	9.00	0.00	0.00	0.00	0.00	0.00	0.00	0.00	0.00	
474602014	10681 CANYON VISTA RD	87.50	87.50	9.00	9.00	0.00	0.00	0.00	0.00	0.00	0.00	0.00	0.00	
474602015	10691 CANYON VISTA RD	87.50	87.50	9.00	9.00	0.00	0.00	0.00	0.00	0.00	0.00	0.00	0.00	
474602016	10701 CANYON VISTA RD	87.50	87.50	9.00	9.00	0.00	0.00	0.00	0.00	0.00	0.00	0.00	0.00	
474602017	10711 CANYON VISTA RD	87.50	87.50	9.00	9.00	0.00	0.00	0.00	0.00	0.00	0.00	0.00	0.00	
474602018	10721 CANYON VISTA RD	87.50	87.50	9.00	9.00	0.00	0.00	0.00	0.00	0.00	0.00	0.00	0.00	
474602020	24101 VALLEY GLEN CIR	87.50	87.50	9.00	9.00	0.00	0.00	0.00	0.00	0.00	0.00	0.00	0.00	
474602021	24111 VALLEY GLEN CIR	87.50	87.50	9.00	9.00	0.00	0.00	0.00	0.00	0.00	0.00	0.00	0.00	
474602022	10569 CANYON VISTA RD	87.50	87.50	9.00	9.00	0.00	0.00	0.00	0.00	0.00	0.00	0.00	0.00	
474602023	10579 CANYON VISTA RD	87.50	87.50	9.00	9.00	0.00	0.00	0.00	0.00	0.00	0.00	0.00	0.00	
474602024	10589 CANYON VISTA RD	87.50	87.50	9.00	9.00	0.00	0.00	0.00	0.00	0.00	0.00	0.00	0.00	
474602025	24100 CANYON WOODS CIR	87.50	87.50	9.00	9.00	0.00	0.00	0.00	0.00	0.00	0.00	0.00	0.00	
474602026	24090 CANYON WOODS CIR	87.50	87.50	9.00	9.00	0.00	0.00	0.00	0.00	0.00	0.00	0.00	0.00	
474602027	24080 CANYON WOODS CIR	87.50	87.50	9.00	9.00	0.00	0.00	0.00	0.00	0.00	0.00	0.00	0.00	
474602028	24079 CANYON WOODS CIR	87.50	87.50	9.00	9.00	0.00	0.00	0.00	0.00	0.00	0.00	0.00	0.00	
474602029	24089 CANYON WOODS CIR	87.50	87.50	9.00	9.00	0.00	0.00	0.00	0.00	0.00	0.00	0.00	0.00	
474602030	24099 CANYON WOODS CIR	87.50	87.50	9.00	9.00	0.00	0.00	0.00	0.00	0.00	0.00	0.00	0.00	
474602031	24090 STONE CREEK CIR	87.50	87.50	9.00	9.00	0.00	0.00	0.00	0.00	0.00	0.00	0.00	0.00	
474602032	24080 STONE CREEK CIR	87.50	87.50	9.00	9.00	0.00	0.00	0.00	0.00	0.00	0.00	0.00	0.00	

MORENO VALLEY COMMUNITY SERVICES DISTRICT
FISCAL YEAR 2015/16 MAXIMUM AND APPLIED PARCEL TAXES/CHARGES

ASSESSOR'S PARCEL NUMBER	SITUS ADDRESS	ZONE A		ZONE C		ZONE D		ZONE E		ZONE M		ZONE S		TRACT NUMBER
		MAXIMUM	APPLIED	MAXIMUM	APPLIED	MAXIMUM	APPLIED	MAXIMUM	APPLIED	MAXIMUM	APPLIED	MAXIMUM	APPLIED	
474602033	24070 STONE CREEK CIR	87.50	87.50	9.00	9.00	0.00	0.00	0.00	0.00	0.00	0.00	0.00	0.00	
474602034	24060 STONE CREEK CIR	87.50	87.50	9.00	9.00	0.00	0.00	0.00	0.00	0.00	0.00	0.00	0.00	
474602035	24055 STONE CREEK CIR	87.50	87.50	9.00	9.00	0.00	0.00	0.00	0.00	0.00	0.00	0.00	0.00	
474602036	24065 STONE CREEK CIR	87.50	87.50	9.00	9.00	0.00	0.00	0.00	0.00	0.00	0.00	0.00	0.00	
474602037	24075 STONE CREEK CIR	87.50	87.50	9.00	9.00	0.00	0.00	0.00	0.00	0.00	0.00	0.00	0.00	
474611001	10550 CANYON VISTA RD	87.50	87.50	9.00	9.00	0.00	0.00	0.00	0.00	0.00	0.00	0.00	0.00	
474611002	10540 CANYON VISTA RD	87.50	87.50	9.00	9.00	0.00	0.00	0.00	0.00	0.00	0.00	0.00	0.00	
474611003	10530 CANYON VISTA RD	87.50	87.50	9.00	9.00	0.00	0.00	0.00	0.00	0.00	0.00	0.00	0.00	
474611004	10520 CANYON VISTA RD	87.50	87.50	9.00	9.00	0.00	0.00	0.00	0.00	0.00	0.00	0.00	0.00	
474611005	10510 CANYON VISTA RD	87.50	87.50	9.00	9.00	0.00	0.00	0.00	0.00	0.00	0.00	0.00	0.00	
474611006	10500 CANYON VISTA RD	87.50	87.50	9.00	9.00	0.00	0.00	0.00	0.00	0.00	0.00	0.00	0.00	
474611007	10490 CANYON VISTA RD	87.50	87.50	9.00	9.00	0.00	0.00	0.00	0.00	0.00	0.00	0.00	0.00	
474611008	10480 CANYON VISTA RD	87.50	87.50	9.00	9.00	0.00	0.00	0.00	0.00	0.00	0.00	0.00	0.00	
474611009	10470 CANYON VISTA RD	87.50	87.50	9.00	9.00	0.00	0.00	0.00	0.00	0.00	0.00	0.00	0.00	
474611010	10460 CANYON VISTA RD	87.50	87.50	9.00	9.00	0.00	0.00	0.00	0.00	0.00	0.00	0.00	0.00	
474611011	10450 CANYON VISTA RD	87.50	87.50	9.00	9.00	0.00	0.00	0.00	0.00	0.00	0.00	0.00	0.00	
474611012	10440 CANYON VISTA RD	87.50	87.50	9.00	9.00	0.00	0.00	0.00	0.00	0.00	0.00	0.00	0.00	
474611013	10430 CANYON VISTA RD	87.50	87.50	9.00	9.00	0.00	0.00	0.00	0.00	0.00	0.00	0.00	0.00	
474611014	10420 CANYON VISTA RD	87.50	87.50	9.00	9.00	0.00	0.00	0.00	0.00	0.00	0.00	0.00	0.00	
474611015	10410 CANYON VISTA RD	87.50	87.50	9.00	9.00	0.00	0.00	0.00	0.00	0.00	0.00	0.00	0.00	
474611016	10400 CANYON VISTA RD	87.50	87.50	9.00	9.00	0.00	0.00	0.00	0.00	0.00	0.00	0.00	0.00	
474611017	10390 CANYON VISTA RD	87.50	87.50	9.00	9.00	0.00	0.00	0.00	0.00	0.00	0.00	0.00	0.00	
474611018	10380 CANYON VISTA RD	87.50	87.50	9.00	9.00	0.00	0.00	0.00	0.00	0.00	0.00	0.00	0.00	
474612001	24280 EAGLE VALLEY CIR	87.50	87.50	9.00	9.00	0.00	0.00	0.00	0.00	0.00	0.00	0.00	0.00	
474612002	24270 EAGLE VALLEY CIR	87.50	87.50	9.00	9.00	0.00	0.00	0.00	0.00	0.00	0.00	0.00	0.00	
474612003	24260 EAGLE VALLEY CIR	87.50	87.50	9.00	9.00	0.00	0.00	0.00	0.00	0.00	0.00	0.00	0.00	
474612004	24251 EAGLE VALLEY CIR	87.50	87.50	9.00	9.00	0.00	0.00	0.00	0.00	0.00	0.00	0.00	0.00	
474612005	24261 EAGLE VALLEY CIR	87.50	87.50	9.00	9.00	0.00	0.00	0.00	0.00	0.00	0.00	0.00	0.00	
474612006	10411 CANYON VISTA RD	87.50	87.50	9.00	9.00	0.00	0.00	0.00	0.00	0.00	0.00	0.00	0.00	
474612007	10421 CANYON VISTA RD	87.50	87.50	9.00	9.00	0.00	0.00	0.00	0.00	0.00	0.00	0.00	0.00	
474612008	10431 CANYON VISTA RD	87.50	87.50	9.00	9.00	0.00	0.00	0.00	0.00	0.00	0.00	0.00	0.00	
474612009	24240 SUMMIT RIDGE CIR	87.50	87.50	9.00	9.00	0.00	0.00	0.00	0.00	0.00	0.00	0.00	0.00	
474612010	24230 SUMMIT RIDGE CIR	87.50	87.50	9.00	9.00	0.00	0.00	0.00	0.00	0.00	0.00	0.00	0.00	
474612011	24221 SUMMIT RIDGE CIR	87.50	87.50	9.00	9.00	0.00	0.00	0.00	0.00	0.00	0.00	0.00	0.00	
474612012	24225 SUMMIT RIDGE CIR	87.50	87.50	9.00	9.00	0.00	0.00	0.00	0.00	0.00	0.00	0.00	0.00	
474612013	10459 CANYON VISTA RD	87.50	87.50	9.00	9.00	0.00	0.00	0.00	0.00	0.00	0.00	0.00	0.00	
474612014	10469 CANYON VISTA RD	87.50	87.50	9.00	9.00	0.00	0.00	0.00	0.00	0.00	0.00	0.00	0.00	

MORENO VALLEY COMMUNITY SERVICES DISTRICT
FISCAL YEAR 2015/16 MAXIMUM AND APPLIED PARCEL TAXES/CHARGES

ASSESSOR'S PARCEL NUMBER	SITUS ADDRESS	ZONE A		ZONE C		ZONE D		ZONE E		ZONE M		ZONE S		TRACT NUMBER
		MAXIMUM	APPLIED	MAXIMUM	APPLIED	MAXIMUM	APPLIED	MAXIMUM	APPLIED	MAXIMUM	APPLIED	MAXIMUM	APPLIED	
474612015	10479 CANYON VISTA RD	87.50	87.50	9.00	9.00	0.00	0.00	0.00	0.00	0.00	0.00	0.00	0.00	
474612016	24210 SHADY RIDGE CIR	87.50	87.50	9.00	9.00	0.00	0.00	0.00	0.00	0.00	0.00	0.00	0.00	
474612017	24200 SHADY RIDGE CIR	87.50	87.50	9.00	9.00	0.00	0.00	0.00	0.00	0.00	0.00	0.00	0.00	
474612018	24185 SHADY RIDGE CIR	87.50	87.50	9.00	9.00	0.00	0.00	0.00	0.00	0.00	0.00	0.00	0.00	
474612019	24191 SHADY RIDGE CIR	87.50	87.50	9.00	9.00	0.00	0.00	0.00	0.00	0.00	0.00	0.00	0.00	
474612020	24197 SHADY RIDGE CIR	87.50	87.50	9.00	9.00	0.00	0.00	0.00	0.00	0.00	0.00	0.00	0.00	
474612021	24180 COUNTRY CANYON RD	87.50	87.50	9.00	9.00	0.00	0.00	0.00	0.00	0.00	0.00	0.00	0.00	
474612022	24170 COUNTRY CANYON RD	87.50	87.50	9.00	9.00	0.00	0.00	0.00	0.00	0.00	0.00	0.00	0.00	
474612023	24160 COUNTRY CANYON RD	87.50	87.50	9.00	9.00	0.00	0.00	0.00	0.00	0.00	0.00	0.00	0.00	
474612024	24131 COUNTRY CANYON RD	87.50	87.50	9.00	9.00	0.00	0.00	0.00	0.00	0.00	0.00	0.00	0.00	
474612025	24141 COUNTRY CANYON RD	87.50	87.50	9.00	9.00	0.00	0.00	0.00	0.00	0.00	0.00	0.00	0.00	
474612026	24151 COUNTRY CANYON RD	87.50	87.50	9.00	9.00	0.00	0.00	0.00	0.00	0.00	0.00	0.00	0.00	
474612027	24140 VALLEY GLEN CIR	87.50	87.50	9.00	9.00	0.00	0.00	0.00	0.00	0.00	0.00	0.00	0.00	
474612028	24130 VALLEY GLEN CIR	87.50	87.50	9.00	9.00	0.00	0.00	0.00	0.00	0.00	0.00	0.00	0.00	
474612029	24120 VALLEY GLEN CIR	87.50	87.50	9.00	9.00	0.00	0.00	0.00	0.00	0.00	0.00	0.00	0.00	
474621001	10370 CANYON VISTA RD	87.50	87.50	9.00	9.00	0.00	0.00	0.00	0.00	0.00	0.00	0.00	0.00	
474621002	10360 CANYON VISTA RD	87.50	87.50	9.00	9.00	0.00	0.00	0.00	0.00	0.00	0.00	0.00	0.00	
474621003	10350 CANYON VISTA RD	87.50	87.50	9.00	9.00	0.00	0.00	0.00	0.00	0.00	0.00	0.00	0.00	
474621004	10340 CANYON VISTA RD	87.50	87.50	9.00	9.00	0.00	0.00	0.00	0.00	0.00	0.00	0.00	0.00	
474621005	10330 CANYON VISTA RD	87.50	87.50	9.00	9.00	0.00	0.00	0.00	0.00	0.00	0.00	0.00	0.00	
474621006	10320 CANYON VISTA RD	87.50	87.50	9.00	9.00	0.00	0.00	0.00	0.00	0.00	0.00	0.00	0.00	
474621007	10310 CANYON VISTA RD	87.50	87.50	9.00	9.00	0.00	0.00	0.00	0.00	0.00	0.00	0.00	0.00	
474621008	10300 CANYON VISTA RD	87.50	87.50	9.00	9.00	0.00	0.00	0.00	0.00	0.00	0.00	0.00	0.00	
474621009	10290 CANYON VISTA RD	87.50	87.50	9.00	9.00	0.00	0.00	0.00	0.00	0.00	0.00	0.00	0.00	
474621010	10280 CANYON VISTA RD	87.50	87.50	9.00	9.00	0.00	0.00	0.00	0.00	0.00	0.00	0.00	0.00	
474622001	24365 MESA RIDGE LN	87.50	87.50	9.00	9.00	0.00	0.00	0.00	0.00	0.00	0.00	0.00	0.00	
474622002	24367 MESA RIDGE LN	87.50	87.50	9.00	9.00	0.00	0.00	0.00	0.00	0.00	0.00	0.00	0.00	
474622003	24369 MESA RIDGE LN	87.50	87.50	9.00	9.00	0.00	0.00	0.00	0.00	0.00	0.00	0.00	0.00	
474622004	24371 MESA RIDGE LN	87.50	87.50	9.00	9.00	0.00	0.00	0.00	0.00	0.00	0.00	0.00	0.00	
474622005	24375 MESA RIDGE LN	87.50	87.50	9.00	9.00	0.00	0.00	0.00	0.00	0.00	0.00	0.00	0.00	
474622006	24360 RIMCREST LN	87.50	87.50	9.00	9.00	0.00	0.00	0.00	0.00	0.00	0.00	0.00	0.00	
474622007	24350 RIMCREST LN	87.50	87.50	9.00	9.00	0.00	0.00	0.00	0.00	0.00	0.00	0.00	0.00	
474622008	24340 RIMCREST LN	87.50	87.50	9.00	9.00	0.00	0.00	0.00	0.00	0.00	0.00	0.00	0.00	
474622009	24320 RIMCREST LN	87.50	87.50	9.00	9.00	0.00	0.00	0.00	0.00	0.00	0.00	0.00	0.00	
474622010	24313 RIMCREST LN	87.50	87.50	9.00	9.00	0.00	0.00	0.00	0.00	0.00	0.00	0.00	0.00	
474622011	24323 RIMCREST LN	87.50	87.50	9.00	9.00	0.00	0.00	0.00	0.00	0.00	0.00	0.00	0.00	
474622012	24333 RIMCREST LN	87.50	87.50	9.00	9.00	0.00	0.00	0.00	0.00	0.00	0.00	0.00	0.00	

MORENO VALLEY COMMUNITY SERVICES DISTRICT
FISCAL YEAR 2015/16 MAXIMUM AND APPLIED PARCEL TAXES/CHARGES

ASSESSOR'S PARCEL NUMBER	SITUS ADDRESS	ZONE A		ZONE C		ZONE D		ZONE E		ZONE M		ZONE S		TRACT NUMBER
		MAXIMUM	APPLIED	MAXIMUM	APPLIED	MAXIMUM	APPLIED	MAXIMUM	APPLIED	MAXIMUM	APPLIED	MAXIMUM	APPLIED	
474622013	24343 RIMCREST LN	87.50	87.50	9.00	9.00	0.00	0.00	0.00	0.00	0.00	0.00	0.00	0.00	
474622014	24353 RIMCREST LN	87.50	87.50	9.00	9.00	0.00	0.00	0.00	0.00	0.00	0.00	0.00	0.00	
474622015	24330 HIGHLAND MESA LN	87.50	87.50	9.00	9.00	0.00	0.00	0.00	0.00	0.00	0.00	0.00	0.00	
474622016	24320 HIGHLAND MESA LN	87.50	87.50	9.00	9.00	0.00	0.00	0.00	0.00	0.00	0.00	0.00	0.00	
474622017	24300 HIGHLAND MESA LN	87.50	87.50	9.00	9.00	0.00	0.00	0.00	0.00	0.00	0.00	0.00	0.00	
474622018	24280 HIGHLAND MESA LN	87.50	87.50	9.00	9.00	0.00	0.00	0.00	0.00	0.00	0.00	0.00	0.00	
474622019	24271 HIGHLAND MESA LN	87.50	87.50	9.00	9.00	0.00	0.00	0.00	0.00	0.00	0.00	0.00	0.00	
474622020	24281 HIGHLAND MESA LN	87.50	87.50	9.00	9.00	0.00	0.00	0.00	0.00	0.00	0.00	0.00	0.00	
474622021	24291 HIGHLAND MESA LN	87.50	87.50	9.00	9.00	0.00	0.00	0.00	0.00	0.00	0.00	0.00	0.00	
474622022	24301 HIGHLAND MESA LN	87.50	87.50	9.00	9.00	0.00	0.00	0.00	0.00	0.00	0.00	0.00	0.00	
474631001	10270 CANYON VISTA RD	87.50	87.50	9.00	9.00	0.00	0.00	0.00	0.00	0.00	0.00	0.00	0.00	
474631002	10260 CANYON VISTA RD	87.50	87.50	9.00	9.00	0.00	0.00	0.00	0.00	0.00	0.00	0.00	0.00	
474631003	10250 CANYON VISTA RD	87.50	87.50	9.00	9.00	0.00	0.00	0.00	0.00	0.00	0.00	0.00	0.00	
474631004	10240 CANYON VISTA RD	87.50	87.50	9.00	9.00	0.00	0.00	0.00	0.00	0.00	0.00	0.00	0.00	
474631005	10230 CANYON VISTA RD	87.50	87.50	9.00	9.00	0.00	0.00	0.00	0.00	0.00	0.00	0.00	0.00	
474631006	10220 CANYON VISTA RD	87.50	87.50	9.00	9.00	0.00	0.00	0.00	0.00	0.00	0.00	0.00	0.00	
474631007	10210 CANYON VISTA RD	87.50	87.50	9.00	9.00	0.00	0.00	0.00	0.00	0.00	0.00	0.00	0.00	
474631008	24401 RANCH VIEW CIR	87.50	87.50	9.00	9.00	0.00	0.00	0.00	0.00	0.00	0.00	0.00	0.00	
474631009	24407 RANCH VIEW CIR	87.50	87.50	9.00	9.00	0.00	0.00	0.00	0.00	0.00	0.00	0.00	0.00	
474631010	24413 RANCH VIEW CIR	87.50	87.50	9.00	9.00	0.00	0.00	0.00	0.00	0.00	0.00	0.00	0.00	
474631011	24414 RANCH VIEW CIR	87.50	87.50	9.00	9.00	0.00	0.00	0.00	0.00	0.00	0.00	0.00	0.00	
474631012	24408 RANCH VIEW CIR	87.50	87.50	9.00	9.00	0.00	0.00	0.00	0.00	0.00	0.00	0.00	0.00	
474631013	24402 RANCH VIEW CIR	87.50	87.50	9.00	9.00	0.00	0.00	0.00	0.00	0.00	0.00	0.00	0.00	
474631014	10200 CANYON VISTA RD	87.50	87.50	9.00	9.00	0.00	0.00	0.00	0.00	0.00	0.00	0.00	0.00	
474631015	10190 CANYON VISTA RD	87.50	87.50	9.00	9.00	0.00	0.00	0.00	0.00	0.00	0.00	0.00	0.00	
474631016	10180 CANYON VISTA RD	87.50	87.50	9.00	9.00	0.00	0.00	0.00	0.00	0.00	0.00	0.00	0.00	
474631017	10170 CANYON VISTA RD	87.50	87.50	9.00	9.00	0.00	0.00	0.00	0.00	0.00	0.00	0.00	0.00	
474632001	10161 CANYON VISTA RD	87.50	87.50	9.00	9.00	0.00	0.00	0.00	0.00	0.00	0.00	0.00	0.00	
474632002	10171 CANYON VISTA RD	87.50	87.50	9.00	9.00	0.00	0.00	0.00	0.00	0.00	0.00	0.00	0.00	
474632003	10177 CANYON VISTA RD	87.50	87.50	9.00	9.00	0.00	0.00	0.00	0.00	0.00	0.00	0.00	0.00	
474632004	10183 CANYON VISTA RD	87.50	87.50	9.00	9.00	0.00	0.00	0.00	0.00	0.00	0.00	0.00	0.00	
474632005	10189 CANYON VISTA RD	87.50	87.50	9.00	9.00	0.00	0.00	0.00	0.00	0.00	0.00	0.00	0.00	
474632006	10195 CANYON VISTA RD	87.50	87.50	9.00	9.00	0.00	0.00	0.00	0.00	0.00	0.00	0.00	0.00	
474632007	10199 CANYON VISTA RD	87.50	87.50	9.00	9.00	0.00	0.00	0.00	0.00	0.00	0.00	0.00	0.00	
474632008	10205 CANYON VISTA RD	87.50	87.50	9.00	9.00	0.00	0.00	0.00	0.00	0.00	0.00	0.00	0.00	
474632009	10209 CANYON VISTA RD	87.50	87.50	9.00	9.00	0.00	0.00	0.00	0.00	0.00	0.00	0.00	0.00	
474632010	10215 CANYON VISTA RD	87.50	87.50	9.00	9.00	0.00	0.00	0.00	0.00	0.00	0.00	0.00	0.00	

MORENO VALLEY COMMUNITY SERVICES DISTRICT
FISCAL YEAR 2015/16 MAXIMUM AND APPLIED PARCEL TAXES/CHARGES

ASSESSOR'S PARCEL NUMBER	SITUS ADDRESS	ZONE A		ZONE C		ZONE D		ZONE E		ZONE M		ZONE S		TRACT NUMBER
		MAXIMUM	APPLIED	MAXIMUM	APPLIED	MAXIMUM	APPLIED	MAXIMUM	APPLIED	MAXIMUM	APPLIED	MAXIMUM	APPLIED	
474632011	10225 CANYON VISTA RD	87.50	87.50	9.00	9.00	0.00	0.00	0.00	0.00	0.00	0.00	0.00	0.00	
474632012	10235 CANYON VISTA RD	87.50	87.50	9.00	9.00	0.00	0.00	0.00	0.00	0.00	0.00	0.00	0.00	
474632013	10245 CANYON VISTA RD	87.50	87.50	9.00	9.00	0.00	0.00	0.00	0.00	0.00	0.00	0.00	0.00	
474632014	10255 CANYON VISTA RD	87.50	87.50	9.00	9.00	0.00	0.00	0.00	0.00	0.00	0.00	0.00	0.00	
474632015	10271 CANYON VISTA RD	87.50	87.50	9.00	9.00	0.00	0.00	0.00	0.00	0.00	0.00	0.00	0.00	
474632016	24378 MESA RIDGE LN	87.50	87.50	9.00	9.00	0.00	0.00	0.00	0.00	0.00	0.00	0.00	0.00	
474632017	24374 MESA RIDGE LN	87.50	87.50	9.00	9.00	0.00	0.00	0.00	0.00	0.00	0.00	0.00	0.00	
474632018	24370 MESA RIDGE LN	87.50	87.50	9.00	9.00	0.00	0.00	0.00	0.00	0.00	0.00	0.00	0.00	
474641001	11813 VENETIAN DR	87.50	87.50	9.00	9.00	95.66	95.66	0.00	0.00	0.00	0.00	0.00	0.00	20072
474641002	11819 VENETIAN DR	87.50	87.50	9.00	9.00	95.66	95.66	0.00	0.00	0.00	0.00	0.00	0.00	20072
474641003	11825 VENETIAN DR	87.50	87.50	9.00	9.00	95.66	95.66	0.00	0.00	0.00	0.00	0.00	0.00	20072
474641004	11831 VENETIAN DR	87.50	87.50	9.00	9.00	95.66	95.66	0.00	0.00	0.00	0.00	0.00	0.00	20072
474641005	11837 VENETIAN DR	87.50	87.50	9.00	9.00	95.66	95.66	0.00	0.00	0.00	0.00	0.00	0.00	20072
474641006	11843 VENETIAN DR	87.50	87.50	9.00	9.00	95.66	95.66	0.00	0.00	0.00	0.00	0.00	0.00	20072
474641007	11849 VENETIAN DR	87.50	87.50	9.00	9.00	95.66	95.66	0.00	0.00	0.00	0.00	0.00	0.00	20072
474641008	11855 VENETIAN DR	87.50	87.50	9.00	9.00	95.66	95.66	0.00	0.00	0.00	0.00	0.00	0.00	20072
474641009	11861 VENETIAN DR	87.50	87.50	9.00	9.00	95.66	95.66	0.00	0.00	0.00	0.00	0.00	0.00	20072
474641010	11867 VENETIAN DR	87.50	87.50	9.00	9.00	95.66	95.66	0.00	0.00	0.00	0.00	0.00	0.00	20072
474641011	11873 VENETIAN DR	87.50	87.50	9.00	9.00	95.66	95.66	0.00	0.00	0.00	0.00	0.00	0.00	20072
474641012	11879 VENETIAN DR	87.50	87.50	9.00	9.00	95.66	95.66	0.00	0.00	0.00	0.00	0.00	0.00	20072
474641013	11885 VENETIAN DR	87.50	87.50	9.00	9.00	95.66	95.66	0.00	0.00	0.00	0.00	0.00	0.00	20072
474641014	11891 VENETIAN DR	87.50	87.50	9.00	9.00	95.66	95.66	0.00	0.00	0.00	0.00	0.00	0.00	20072
474641015	11897 VENETIAN DR	87.50	87.50	9.00	9.00	95.66	95.66	0.00	0.00	0.00	0.00	0.00	0.00	20072
474641016	11903 VENETIAN DR	87.50	87.50	9.00	9.00	95.66	95.66	0.00	0.00	0.00	0.00	0.00	0.00	20072
474641017	11909 VENETIAN DR	87.50	87.50	9.00	9.00	95.66	95.66	0.00	0.00	0.00	0.00	0.00	0.00	20072
474641018	11915 VENETIAN DR	87.50	87.50	9.00	9.00	95.66	95.66	0.00	0.00	0.00	0.00	0.00	0.00	20072
474641019	11921 VENETIAN DR	87.50	87.50	9.00	9.00	95.66	95.66	0.00	0.00	0.00	0.00	0.00	0.00	20072
474641020	11927 VENETIAN DR	87.50	87.50	9.00	9.00	95.66	95.66	0.00	0.00	0.00	0.00	0.00	0.00	20072
474641021	11933 VENETIAN DR	87.50	87.50	9.00	9.00	95.66	95.66	0.00	0.00	0.00	0.00	0.00	0.00	20072
474641022	11939 VENETIAN DR	87.50	87.50	9.00	9.00	95.66	95.66	0.00	0.00	0.00	0.00	0.00	0.00	20072
474641023	11945 VENETIAN DR	87.50	87.50	9.00	9.00	95.66	95.66	0.00	0.00	0.00	0.00	0.00	0.00	20072
474642001	25219 BRISTOL AVE	87.50	87.50	9.00	9.00	95.66	95.66	0.00	0.00	0.00	0.00	0.00	0.00	20072
474642002	25225 BRISTOL AVE	87.50	87.50	9.00	9.00	95.66	95.66	0.00	0.00	0.00	0.00	0.00	0.00	20072
474642003	25231 BRISTOL AVE	87.50	87.50	9.00	9.00	95.66	95.66	0.00	0.00	0.00	0.00	0.00	0.00	20072
474642004	25237 BRISTOL AVE	87.50	87.50	9.00	9.00	95.66	95.66	0.00	0.00	0.00	0.00	0.00	0.00	20072
474642005	25243 BRISTOL AVE	87.50	87.50	9.00	9.00	95.66	95.66	0.00	0.00	0.00	0.00	0.00	0.00	20072
474642006	11804 VILLA HERMOSA	87.50	87.50	9.00	9.00	95.66	95.66	0.00	0.00	0.00	0.00	0.00	0.00	20072

MORENO VALLEY COMMUNITY SERVICES DISTRICT
FISCAL YEAR 2015/16 MAXIMUM AND APPLIED PARCEL TAXES/CHARGES

ASSESSOR'S PARCEL NUMBER	SITUS ADDRESS	ZONE A		ZONE C		ZONE D		ZONE E		ZONE M		ZONE S		TRACT NUMBER
		MAXIMUM	APPLIED	MAXIMUM	APPLIED	MAXIMUM	APPLIED	MAXIMUM	APPLIED	MAXIMUM	APPLIED	MAXIMUM	APPLIED	
474642007	11810 VILLA HERMOSA	87.50	87.50	9.00	9.00	95.66	95.66	0.00	0.00	0.00	0.00	0.00	0.00	20072
474642008	11816 VILLA HERMOSA	87.50	87.50	9.00	9.00	95.66	95.66	0.00	0.00	0.00	0.00	0.00	0.00	20072
474642009	11822 VILLA HERMOSA	87.50	87.50	9.00	9.00	95.66	95.66	0.00	0.00	0.00	0.00	0.00	0.00	20072
474642010	11828 VILLA HERMOSA	87.50	87.50	9.00	9.00	95.66	95.66	0.00	0.00	0.00	0.00	0.00	0.00	20072
474643001	11815 VILLA HERMOSA	87.50	87.50	9.00	9.00	95.66	95.66	0.00	0.00	0.00	0.00	0.00	0.00	20072
474643002	11809 VILLA HERMOSA	87.50	87.50	9.00	9.00	95.66	95.66	0.00	0.00	0.00	0.00	0.00	0.00	20072
474643003	11803 VILLA HERMOSA	87.50	87.50	9.00	9.00	95.66	95.66	0.00	0.00	0.00	0.00	0.00	0.00	20072
474643004	11826 VENETIAN DR	87.50	87.50	9.00	9.00	95.66	95.66	0.00	0.00	0.00	0.00	0.00	0.00	20072
474643005	11832 VENETIAN DR	87.50	87.50	9.00	9.00	95.66	95.66	0.00	0.00	0.00	0.00	0.00	0.00	20072
474643006	11838 VENETIAN DR	87.50	87.50	9.00	9.00	95.66	95.66	0.00	0.00	0.00	0.00	0.00	0.00	20072
474643007	11844 VENETIAN DR	87.50	87.50	9.00	9.00	95.66	95.66	0.00	0.00	0.00	0.00	0.00	0.00	20072
474643008	11850 VENETIAN DR	87.50	87.50	9.00	9.00	95.66	95.66	0.00	0.00	0.00	0.00	0.00	0.00	20072
474643009	11856 VENETIAN DR	87.50	87.50	9.00	9.00	95.66	95.66	0.00	0.00	0.00	0.00	0.00	0.00	20072
474643010	11862 VENETIAN DR	87.50	87.50	9.00	9.00	95.66	95.66	0.00	0.00	0.00	0.00	0.00	0.00	20072
474643011	11868 VENETIAN DR	87.50	87.50	9.00	9.00	95.66	95.66	0.00	0.00	0.00	0.00	0.00	0.00	20072
474643012	11874 VENETIAN DR	87.50	87.50	9.00	9.00	95.66	95.66	0.00	0.00	0.00	0.00	0.00	0.00	20072
474643013	11880 VENETIAN DR	87.50	87.50	9.00	9.00	95.66	95.66	0.00	0.00	0.00	0.00	0.00	0.00	20072
474643014	11886 VENETIAN DR	87.50	87.50	9.00	9.00	95.66	95.66	0.00	0.00	0.00	0.00	0.00	0.00	20072
474643015	11892 VENETIAN DR	87.50	87.50	9.00	9.00	95.66	95.66	0.00	0.00	0.00	0.00	0.00	0.00	20072
474643016	11869 VILLA HERMOSA	87.50	87.50	9.00	9.00	95.66	95.66	0.00	0.00	0.00	0.00	0.00	0.00	20072
474643017	11863 VILLA HERMOSA	87.50	87.50	9.00	9.00	95.66	95.66	0.00	0.00	0.00	0.00	0.00	0.00	20072
474643018	11857 VILLA HERMOSA	87.50	87.50	9.00	9.00	95.66	95.66	0.00	0.00	0.00	0.00	0.00	0.00	20072
474643019	11851 VILLA HERMOSA	87.50	87.50	9.00	9.00	95.66	95.66	0.00	0.00	0.00	0.00	0.00	0.00	20072
474643020	11845 VILLA HERMOSA	87.50	87.50	9.00	9.00	95.66	95.66	0.00	0.00	0.00	0.00	0.00	0.00	20072
474643021	11839 VILLA HERMOSA	87.50	87.50	9.00	9.00	95.66	95.66	0.00	0.00	0.00	0.00	0.00	0.00	20072
474643022	11833 VILLA HERMOSA	87.50	87.50	9.00	9.00	95.66	95.66	0.00	0.00	0.00	0.00	0.00	0.00	20072
474643023	11827 VILLA HERMOSA	87.50	87.50	9.00	9.00	95.66	95.66	0.00	0.00	0.00	0.00	0.00	0.00	20072
474643024	11821 VILLA HERMOSA	87.50	87.50	9.00	9.00	95.66	95.66	0.00	0.00	0.00	0.00	0.00	0.00	20072
474644001	11908 VENETIAN DR	87.50	87.50	9.00	9.00	95.66	95.66	0.00	0.00	0.00	0.00	0.00	0.00	20072
474644002	11914 VENETIAN DR	87.50	87.50	9.00	9.00	95.66	95.66	0.00	0.00	0.00	0.00	0.00	0.00	20072
474644003	11920 VENETIAN DR	87.50	87.50	9.00	9.00	95.66	95.66	0.00	0.00	0.00	0.00	0.00	0.00	20072
474644004	11926 VENETIAN DR	87.50	87.50	9.00	9.00	95.66	95.66	0.00	0.00	0.00	0.00	0.00	0.00	20072
474644005	11932 VENETIAN DR	87.50	87.50	9.00	9.00	95.66	95.66	0.00	0.00	0.00	0.00	0.00	0.00	20072
474644006	11938 VENETIAN DR	87.50	87.50	9.00	9.00	95.66	95.66	0.00	0.00	0.00	0.00	0.00	0.00	20072
474644007	11944 VENETIAN DR	87.50	87.50	9.00	9.00	95.66	95.66	0.00	0.00	0.00	0.00	0.00	0.00	20072
474644008	11950 VENETIAN DR	87.50	87.50	9.00	9.00	95.66	95.66	0.00	0.00	0.00	0.00	0.00	0.00	20072
474644009	11923 VILLA HERMOSA	87.50	87.50	9.00	9.00	95.66	95.66	0.00	0.00	0.00	0.00	0.00	0.00	20072

MORENO VALLEY COMMUNITY SERVICES DISTRICT
FISCAL YEAR 2015/16 MAXIMUM AND APPLIED PARCEL TAXES/CHARGES

ASSESSOR'S PARCEL NUMBER	SITUS ADDRESS	ZONE A		ZONE C		ZONE D		ZONE E		ZONE M		ZONE S		TRACT NUMBER
		MAXIMUM	APPLIED	MAXIMUM	APPLIED	MAXIMUM	APPLIED	MAXIMUM	APPLIED	MAXIMUM	APPLIED	MAXIMUM	APPLIED	
474644010	11917 VILLA HERMOSA	87.50	87.50	9.00	9.00	95.66	95.66	0.00	0.00	0.00	0.00	0.00	0.00	20072
474644011	11911 VILLA HERMOSA	87.50	87.50	9.00	9.00	95.66	95.66	0.00	0.00	0.00	0.00	0.00	0.00	20072
474644012	11905 VILLA HERMOSA	87.50	87.50	9.00	9.00	95.66	95.66	0.00	0.00	0.00	0.00	0.00	0.00	20072
474644013	11899 VILLA HERMOSA	87.50	87.50	9.00	9.00	95.66	95.66	0.00	0.00	0.00	0.00	0.00	0.00	20072
474644014	11893 VILLA HERMOSA	87.50	87.50	9.00	9.00	95.66	95.66	0.00	0.00	0.00	0.00	0.00	0.00	20072
474644015	11887 VILLA HERMOSA	87.50	87.50	9.00	9.00	95.66	95.66	0.00	0.00	0.00	0.00	0.00	0.00	20072
474644016	11881 VILLA HERMOSA	87.50	87.50	9.00	9.00	95.66	95.66	0.00	0.00	0.00	0.00	0.00	0.00	20072
474645001	11834 VILLA HERMOSA	87.50	87.50	9.00	9.00	95.66	95.66	0.00	0.00	0.00	0.00	0.00	0.00	20072
474645002	11840 VILLA HERMOSA	87.50	87.50	9.00	9.00	95.66	95.66	0.00	0.00	0.00	0.00	0.00	0.00	20072
474645003	11846 VILLA HERMOSA	87.50	87.50	9.00	9.00	95.66	95.66	0.00	0.00	0.00	0.00	0.00	0.00	20072
474645004	11852 VILLA HERMOSA	87.50	87.50	9.00	9.00	95.66	95.66	0.00	0.00	0.00	0.00	0.00	0.00	20072
474645005	11858 VILLA HERMOSA	87.50	87.50	9.00	9.00	95.66	95.66	0.00	0.00	0.00	0.00	0.00	0.00	20072
474645006	11864 VILLA HERMOSA	87.50	87.50	9.00	9.00	95.66	95.66	0.00	0.00	0.00	0.00	0.00	0.00	20072
474645007	11870 VILLA HERMOSA	87.50	87.50	9.00	9.00	95.66	95.66	0.00	0.00	0.00	0.00	0.00	0.00	20072
474645008	11876 VILLA HERMOSA	87.50	87.50	9.00	9.00	95.66	95.66	0.00	0.00	0.00	0.00	0.00	0.00	20072
474645009	11882 VILLA HERMOSA	87.50	87.50	9.00	9.00	95.66	95.66	0.00	0.00	0.00	0.00	0.00	0.00	20072
474645010	11888 VILLA HERMOSA	87.50	87.50	9.00	9.00	95.66	95.66	0.00	0.00	0.00	0.00	0.00	0.00	20072
474645011	11894 VILLA HERMOSA	87.50	87.50	9.00	9.00	95.66	95.66	0.00	0.00	0.00	0.00	0.00	0.00	20072
474645012	11900 VILLA HERMOSA	87.50	87.50	9.00	9.00	95.66	95.66	0.00	0.00	0.00	0.00	0.00	0.00	20072
474645013	11906 VILLA HERMOSA	87.50	87.50	9.00	9.00	95.66	95.66	0.00	0.00	0.00	0.00	0.00	0.00	20072
474645014	11912 VILLA HERMOSA	87.50	87.50	9.00	9.00	95.66	95.66	0.00	0.00	0.00	0.00	0.00	0.00	20072
474645015	11918 VILLA HERMOSA	87.50	87.50	9.00	9.00	95.66	95.66	0.00	0.00	0.00	0.00	0.00	0.00	20072
474645016	11924 VILLA HERMOSA	87.50	87.50	9.00	9.00	95.66	95.66	0.00	0.00	0.00	0.00	0.00	0.00	20072
474651001	25685 JAVIER PL	87.50	87.50	9.00	9.00	79.52	79.52	0.00	0.00	0.00	0.00	0.00	0.00	19208
474651002	25677 JAVIER PL	87.50	87.50	9.00	9.00	79.52	79.52	0.00	0.00	0.00	0.00	0.00	0.00	19208
474651003	25669 JAVIER PL	87.50	87.50	9.00	9.00	79.52	79.52	0.00	0.00	0.00	0.00	0.00	0.00	19208
474651004	25661 JAVIER PL	87.50	87.50	9.00	9.00	79.52	79.52	0.00	0.00	0.00	0.00	0.00	0.00	19208
474651005	25653 JAVIER PL	87.50	87.50	9.00	9.00	79.52	79.52	0.00	0.00	0.00	0.00	0.00	0.00	19208
474651006	25645 JAVIER PL	87.50	87.50	9.00	9.00	79.52	79.52	0.00	0.00	0.00	0.00	0.00	0.00	19208
474651007	25637 JAVIER PL	87.50	87.50	9.00	9.00	79.52	79.52	0.00	0.00	0.00	0.00	0.00	0.00	19208
474651008	25638 JAVIER PL	87.50	87.50	9.00	9.00	79.52	79.52	0.00	0.00	0.00	0.00	0.00	0.00	19208
474651009	25646 JAVIER PL	87.50	87.50	9.00	9.00	79.52	79.52	0.00	0.00	0.00	0.00	0.00	0.00	19208
474651010	25654 JAVIER PL	87.50	87.50	9.00	9.00	79.52	79.52	0.00	0.00	0.00	0.00	0.00	0.00	19208
474651011	25662 JAVIER PL	87.50	87.50	9.00	9.00	79.52	79.52	0.00	0.00	0.00	0.00	0.00	0.00	19208
474651012	25670 JAVIER PL	87.50	87.50	9.00	9.00	79.52	79.52	0.00	0.00	0.00	0.00	0.00	0.00	19208
474651013	25678 JAVIER PL	87.50	87.50	9.00	9.00	79.52	79.52	0.00	0.00	0.00	0.00	0.00	0.00	19208
474651014	25686 JAVIER PL	87.50	87.50	9.00	9.00	79.52	79.52	0.00	0.00	0.00	0.00	0.00	0.00	19208

MORENO VALLEY COMMUNITY SERVICES DISTRICT
FISCAL YEAR 2015/16 MAXIMUM AND APPLIED PARCEL TAXES/CHARGES

ASSESSOR'S PARCEL NUMBER	SITUS ADDRESS	ZONE A		ZONE C		ZONE D		ZONE E		ZONE M		ZONE S		TRACT NUMBER
		MAXIMUM	APPLIED	MAXIMUM	APPLIED	MAXIMUM	APPLIED	MAXIMUM	APPLIED	MAXIMUM	APPLIED	MAXIMUM	APPLIED	
474651015	25685 JASON PL	87.50	87.50	9.00	9.00	79.52	79.52	0.00	0.00	0.00	0.00	0.00	0.00	19208
474651016	25677 JASON PL	87.50	87.50	9.00	9.00	79.52	79.52	0.00	0.00	0.00	0.00	0.00	0.00	19208
474651017	25669 JASON PL	87.50	87.50	9.00	9.00	79.52	79.52	0.00	0.00	0.00	0.00	0.00	0.00	19208
474651018	25661 JASON PL	87.50	87.50	9.00	9.00	79.52	79.52	0.00	0.00	0.00	0.00	0.00	0.00	19208
474651019	25653 JASON PL	87.50	87.50	9.00	9.00	79.52	79.52	0.00	0.00	0.00	0.00	0.00	0.00	19208
474651020	25645 JASON PL	87.50	87.50	9.00	9.00	79.52	79.52	0.00	0.00	0.00	0.00	0.00	0.00	19208
474651021	25637 JASON PL	87.50	87.50	9.00	9.00	79.52	79.52	0.00	0.00	0.00	0.00	0.00	0.00	19208
474651022	25638 JASON PL	87.50	87.50	9.00	9.00	79.52	79.52	0.00	0.00	0.00	0.00	0.00	0.00	19208
474651023	25646 JASON PL	87.50	87.50	9.00	9.00	79.52	79.52	0.00	0.00	0.00	0.00	0.00	0.00	19208
474651024	25654 JASON PL	87.50	87.50	9.00	9.00	79.52	79.52	0.00	0.00	0.00	0.00	0.00	0.00	19208
474651025	25662 JASON PL	87.50	87.50	9.00	9.00	79.52	79.52	0.00	0.00	0.00	0.00	0.00	0.00	19208
474651026	25670 JASON PL	87.50	87.50	9.00	9.00	79.52	79.52	0.00	0.00	0.00	0.00	0.00	0.00	19208
474651027	25678 JASON PL	87.50	87.50	9.00	9.00	79.52	79.52	0.00	0.00	0.00	0.00	0.00	0.00	19208
474651028	25686 JASON PL	87.50	87.50	9.00	9.00	79.52	79.52	0.00	0.00	0.00	0.00	0.00	0.00	19208
474651029	25701 SHALU AVE	87.50	87.50	9.00	9.00	79.52	79.52	0.00	0.00	0.00	0.00	0.00	0.00	19208
474651030	25691 SHALU AVE	87.50	87.50	9.00	9.00	79.52	79.52	0.00	0.00	0.00	0.00	0.00	0.00	19208
474651031	25681 SHALU AVE	87.50	87.50	9.00	9.00	79.52	79.52	0.00	0.00	0.00	0.00	0.00	0.00	19208
474651032	25671 SHALU AVE	87.50	87.50	9.00	9.00	79.52	79.52	0.00	0.00	0.00	0.00	0.00	0.00	19208
474651033	25661 SHALU AVE	87.50	87.50	9.00	9.00	79.52	79.52	0.00	0.00	0.00	0.00	0.00	0.00	19208
474651034	25651 SHALU AVE	87.50	87.50	9.00	9.00	79.52	79.52	0.00	0.00	0.00	0.00	0.00	0.00	19208
474651035	25641 SHALU AVE	87.50	87.50	9.00	9.00	79.52	79.52	0.00	0.00	0.00	0.00	0.00	0.00	19208
474651036	25631 SHALU AVE	87.50	87.50	9.00	9.00	79.52	79.52	0.00	0.00	0.00	0.00	0.00	0.00	19208
474651037	11850 TUSCOLA ST	87.50	87.50	9.00	9.00	79.52	79.52	0.00	0.00	0.00	0.00	0.00	0.00	19208
474651038	11868 TUSCOLA ST	87.50	87.50	9.00	9.00	79.52	79.52	0.00	0.00	0.00	0.00	0.00	0.00	19208
474651039	11886 TUSCOLA ST	87.50	87.50	9.00	9.00	79.52	79.52	0.00	0.00	0.00	0.00	0.00	0.00	19208
474651040	11904 TUSCOLA ST	87.50	87.50	9.00	9.00	79.52	79.52	0.00	0.00	0.00	0.00	0.00	0.00	19208
474651041	11922 TUSCOLA ST	87.50	87.50	9.00	9.00	79.52	79.52	0.00	0.00	0.00	0.00	0.00	0.00	19208
474651042	11940 TUSCOLA ST	87.50	87.50	9.00	9.00	79.52	79.52	0.00	0.00	0.00	0.00	0.00	0.00	19208
474651043	11958 TUSCOLA ST	87.50	87.50	9.00	9.00	79.52	79.52	0.00	0.00	0.00	0.00	0.00	0.00	19208
474651044	11974 TUSCOLA ST	87.50	87.50	9.00	9.00	79.52	79.52	0.00	0.00	0.00	0.00	0.00	0.00	19208
474651045	11990 TUSCOLA ST	87.50	87.50	9.00	9.00	79.52	79.52	0.00	0.00	0.00	0.00	0.00	0.00	19208
474652001	25704 SHALU AVE	87.50	87.50	9.00	9.00	79.52	79.52	0.00	0.00	0.00	0.00	0.00	0.00	19208
474652002	25694 SHALU AVE	87.50	87.50	9.00	9.00	79.52	79.52	0.00	0.00	0.00	0.00	0.00	0.00	19208
474652003	25684 SHALU AVE	87.50	87.50	9.00	9.00	79.52	79.52	0.00	0.00	0.00	0.00	0.00	0.00	19208
474652004	25674 SHALU AVE	87.50	87.50	9.00	9.00	79.52	79.52	0.00	0.00	0.00	0.00	0.00	0.00	19208
474652005	25664 SHALU AVE	87.50	87.50	9.00	9.00	79.52	79.52	0.00	0.00	0.00	0.00	0.00	0.00	19208
474652006	25654 SHALU AVE	87.50	87.50	9.00	9.00	79.52	79.52	0.00	0.00	0.00	0.00	0.00	0.00	19208

MORENO VALLEY COMMUNITY SERVICES DISTRICT
FISCAL YEAR 2015/16 MAXIMUM AND APPLIED PARCEL TAXES/CHARGES

ASSESSOR'S PARCEL NUMBER	SITUS ADDRESS	ZONE A		ZONE C		ZONE D		ZONE E		ZONE M		ZONE S		TRACT NUMBER
		MAXIMUM	APPLIED	MAXIMUM	APPLIED	MAXIMUM	APPLIED	MAXIMUM	APPLIED	MAXIMUM	APPLIED	MAXIMUM	APPLIED	
474652007	11790 KAYAL AVE	87.50	87.50	9.00	9.00	79.52	79.52	0.00	0.00	0.00	0.00	0.00	0.00	19208
474652008	11776 KAYAL AVE	87.50	87.50	9.00	9.00	79.52	79.52	0.00	0.00	0.00	0.00	0.00	0.00	19208
474652009	11754 KAYAL AVE	87.50	87.50	9.00	9.00	79.52	79.52	0.00	0.00	0.00	0.00	0.00	0.00	19208
474652010	11740 KAYAL AVE	87.50	87.50	9.00	9.00	79.52	79.52	0.00	0.00	0.00	0.00	0.00	0.00	19208
474652011	25698 SPRUCEWOOD PL	87.50	87.50	9.00	9.00	79.52	79.52	0.00	0.00	0.00	0.00	0.00	0.00	19208
474652012	25688 SPRUCEWOOD PL	87.50	87.50	9.00	9.00	79.52	79.52	0.00	0.00	0.00	0.00	0.00	0.00	19208
474652013	25678 SPRUCEWOOD PL	87.50	87.50	9.00	9.00	79.52	79.52	0.00	0.00	0.00	0.00	0.00	0.00	19208
474652014	25668 SPRUCEWOOD PL	87.50	87.50	9.00	9.00	79.52	79.52	0.00	0.00	0.00	0.00	0.00	0.00	19208
474652015	25658 SPRUCEWOOD PL	87.50	87.50	9.00	9.00	79.52	79.52	0.00	0.00	0.00	0.00	0.00	0.00	19208
474652016	25669 SPRUCEWOOD PL	87.50	87.50	9.00	9.00	79.52	79.52	0.00	0.00	0.00	0.00	0.00	0.00	19208
474652017	25679 SPRUCEWOOD PL	87.50	87.50	9.00	9.00	79.52	79.52	0.00	0.00	0.00	0.00	0.00	0.00	19208
474652018	25689 SPRUCEWOOD PL	87.50	87.50	9.00	9.00	79.52	79.52	0.00	0.00	0.00	0.00	0.00	0.00	19208
474652019	25699 SPRUCEWOOD PL	87.50	87.50	9.00	9.00	79.52	79.52	0.00	0.00	0.00	0.00	0.00	0.00	19208
474653001	11741 KAYAL AVE	87.50	87.50	9.00	9.00	79.52	79.52	0.00	0.00	0.00	0.00	0.00	0.00	19208
474653002	11755 KAYAL AVE	87.50	87.50	9.00	9.00	79.52	79.52	0.00	0.00	0.00	0.00	0.00	0.00	19208
474653003	11769 KAYAL AVE	87.50	87.50	9.00	9.00	79.52	79.52	0.00	0.00	0.00	0.00	0.00	0.00	19208
474653004	11783 KAYAL AVE	87.50	87.50	9.00	9.00	79.52	79.52	0.00	0.00	0.00	0.00	0.00	0.00	19208
474653005	11797 KAYAL AVE	87.50	87.50	9.00	9.00	79.52	79.52	0.00	0.00	0.00	0.00	0.00	0.00	19208
474653006	25634 SHALU AVE	87.50	87.50	9.00	9.00	79.52	79.52	0.00	0.00	0.00	0.00	0.00	0.00	19208
474653007	25624 SHALU AVE	87.50	87.50	9.00	9.00	79.52	79.52	0.00	0.00	0.00	0.00	0.00	0.00	19208
474660001	25744 LAURIE ST	87.50	87.50	9.00	9.00	79.52	79.52	0.00	0.00	0.00	0.00	0.00	0.00	19208
474660002	25732 LAURIE ST	87.50	87.50	9.00	9.00	79.52	79.52	0.00	0.00	0.00	0.00	0.00	0.00	19208
474660003	25720 LAURIE ST	87.50	87.50	9.00	9.00	79.52	79.52	0.00	0.00	0.00	0.00	0.00	0.00	19208
474660004	25708 LAURIE ST	87.50	87.50	9.00	9.00	79.52	79.52	0.00	0.00	0.00	0.00	0.00	0.00	19208
474660005	25707 OAK CT	87.50	87.50	9.00	9.00	79.52	79.52	0.00	0.00	0.00	0.00	0.00	0.00	19208
474660006	25719 OAK CT	87.50	87.50	9.00	9.00	79.52	79.52	0.00	0.00	0.00	0.00	0.00	0.00	19208
474660007	25731 OAK CT	87.50	87.50	9.00	9.00	79.52	79.52	0.00	0.00	0.00	0.00	0.00	0.00	19208
474660008	25744 OAK CT	87.50	87.50	9.00	9.00	79.52	79.52	0.00	0.00	0.00	0.00	0.00	0.00	19208
474660009	25732 OAK CT	87.50	87.50	9.00	9.00	79.52	79.52	0.00	0.00	0.00	0.00	0.00	0.00	19208
474660010	25720 OAK CT	87.50	87.50	9.00	9.00	79.52	79.52	0.00	0.00	0.00	0.00	0.00	0.00	19208
474660011	25708 OAK CT	87.50	87.50	9.00	9.00	79.52	79.52	0.00	0.00	0.00	0.00	0.00	0.00	19208
474660012	25707 ASPENWOOD CT	87.50	87.50	9.00	9.00	79.52	79.52	0.00	0.00	0.00	0.00	0.00	0.00	19208
474660013	25719 ASPENWOOD CT	87.50	87.50	9.00	9.00	79.52	79.52	0.00	0.00	0.00	0.00	0.00	0.00	19208
474660014	25731 ASPENWOOD CT	87.50	87.50	9.00	9.00	79.52	79.52	0.00	0.00	0.00	0.00	0.00	0.00	19208
474660015	25744 ASPENWOOD CT	87.50	87.50	9.00	9.00	79.52	79.52	0.00	0.00	0.00	0.00	0.00	0.00	19208
474660016	25732 ASPENWOOD CT	87.50	87.50	9.00	9.00	79.52	79.52	0.00	0.00	0.00	0.00	0.00	0.00	19208
474660017	25720 ASPENWOOD CT	87.50	87.50	9.00	9.00	79.52	79.52	0.00	0.00	0.00	0.00	0.00	0.00	19208

MORENO VALLEY COMMUNITY SERVICES DISTRICT
FISCAL YEAR 2015/16 MAXIMUM AND APPLIED PARCEL TAXES/CHARGES

ASSESSOR'S PARCEL NUMBER	SITUS ADDRESS	ZONE A		ZONE C		ZONE D		ZONE E		ZONE M		ZONE S		TRACT NUMBER
		MAXIMUM	APPLIED	MAXIMUM	APPLIED	MAXIMUM	APPLIED	MAXIMUM	APPLIED	MAXIMUM	APPLIED	MAXIMUM	APPLIED	
474660018	25708 ASPENWOOD CT	87.50	87.50	9.00	9.00	79.52	79.52	0.00	0.00	0.00	0.00	0.00	0.00	19208
474660019	25707 POPLAR CT	87.50	87.50	9.00	9.00	79.52	79.52	0.00	0.00	0.00	0.00	0.00	0.00	19208
474660020	25719 POPLAR CT	87.50	87.50	9.00	9.00	79.52	79.52	0.00	0.00	0.00	0.00	0.00	0.00	19208
474660021	25731 POPLAR CT	87.50	87.50	9.00	9.00	79.52	79.52	0.00	0.00	0.00	0.00	0.00	0.00	19208
474660022	25732 POPLAR CT	87.50	87.50	9.00	9.00	79.52	79.52	0.00	0.00	0.00	0.00	0.00	0.00	19208
474660023	25720 POPLAR CT	87.50	87.50	9.00	9.00	79.52	79.52	0.00	0.00	0.00	0.00	0.00	0.00	19208
474660024	25708 POPLAR CT	87.50	87.50	9.00	9.00	79.52	79.52	0.00	0.00	0.00	0.00	0.00	0.00	19208
474660025	25717 KALMIA ST	87.50	87.50	9.00	9.00	79.52	79.52	0.00	0.00	0.00	0.00	0.00	0.00	19208
474660026	25731 KALMIA ST	87.50	87.50	9.00	9.00	79.52	79.52	0.00	0.00	0.00	0.00	0.00	0.00	19208
474671001	11488 RIDGEMONT DR	87.50	87.50	9.00	9.00	0.00	0.00	0.00	0.00	0.00	0.00	0.00	0.00	
474671002	11468 RIDGEMONT DR	87.50	87.50	9.00	9.00	0.00	0.00	0.00	0.00	0.00	0.00	0.00	0.00	
474671003	11448 RIDGEMONT DR	87.50	87.50	9.00	9.00	0.00	0.00	0.00	0.00	0.00	0.00	0.00	0.00	
474671004	11430 RIDGEMONT DR	87.50	87.50	9.00	9.00	0.00	0.00	0.00	0.00	0.00	0.00	0.00	0.00	
474671005	11420 RIDGEMONT DR	87.50	87.50	9.00	9.00	0.00	0.00	0.00	0.00	0.00	0.00	0.00	0.00	
474671006	11400 RIDGEMONT DR	87.50	87.50	9.00	9.00	0.00	0.00	0.00	0.00	0.00	0.00	0.00	0.00	
474671007	11380 RIDGEMONT DR	87.50	87.50	9.00	9.00	0.00	0.00	0.00	0.00	0.00	0.00	0.00	0.00	
474672001	25648 SAN THOMAS ST	87.50	87.50	9.00	9.00	0.00	0.00	0.00	0.00	0.00	0.00	0.00	0.00	
474672002	25634 SAN THOMAS ST	87.50	87.50	9.00	9.00	0.00	0.00	0.00	0.00	0.00	0.00	0.00	0.00	
474672003	25620 SAN THOMAS ST	87.50	87.50	9.00	9.00	0.00	0.00	0.00	0.00	0.00	0.00	0.00	0.00	
474672004	25606 SAN THOMAS ST	87.50	87.50	9.00	9.00	0.00	0.00	0.00	0.00	0.00	0.00	0.00	0.00	
474672005	25592 SAN THOMAS ST	87.50	87.50	9.00	9.00	0.00	0.00	0.00	0.00	0.00	0.00	0.00	0.00	
474672006	25578 SAN THOMAS ST	87.50	87.50	9.00	9.00	0.00	0.00	0.00	0.00	0.00	0.00	0.00	0.00	
474672007	25564 SAN THOMAS ST	87.50	87.50	9.00	9.00	0.00	0.00	0.00	0.00	0.00	0.00	0.00	0.00	
474672008	25550 SAN THOMAS ST	87.50	87.50	9.00	9.00	0.00	0.00	0.00	0.00	0.00	0.00	0.00	0.00	
474673001	11359 SAN RICARDO AVE	87.50	87.50	9.00	9.00	0.00	0.00	0.00	0.00	0.00	0.00	0.00	0.00	
474673002	11379 SAN RICARDO AVE	87.50	87.50	9.00	9.00	0.00	0.00	0.00	0.00	0.00	0.00	0.00	0.00	
474673003	11399 SAN RICARDO AVE	87.50	87.50	9.00	9.00	0.00	0.00	0.00	0.00	0.00	0.00	0.00	0.00	
474673004	11419 SAN RICARDO AVE	87.50	87.50	9.00	9.00	0.00	0.00	0.00	0.00	0.00	0.00	0.00	0.00	
474673005	11439 SAN RICARDO AVE	87.50	87.50	9.00	9.00	0.00	0.00	0.00	0.00	0.00	0.00	0.00	0.00	
474674001	25549 SAN THOMAS ST	87.50	87.50	9.00	9.00	0.00	0.00	0.00	0.00	0.00	0.00	0.00	0.00	
474674002	25563 SAN THOMAS ST	87.50	87.50	9.00	9.00	0.00	0.00	0.00	0.00	0.00	0.00	0.00	0.00	
474674003	25577 SAN THOMAS ST	87.50	87.50	9.00	9.00	0.00	0.00	0.00	0.00	0.00	0.00	0.00	0.00	
474674004	25591 SAN THOMAS ST	87.50	87.50	9.00	9.00	0.00	0.00	0.00	0.00	0.00	0.00	0.00	0.00	
474674005	25605 SAN THOMAS ST	87.50	87.50	9.00	9.00	0.00	0.00	0.00	0.00	0.00	0.00	0.00	0.00	
474674006	25619 SAN THOMAS ST	87.50	87.50	9.00	9.00	0.00	0.00	0.00	0.00	0.00	0.00	0.00	0.00	
474674007	25633 SAN THOMAS ST	87.50	87.50	9.00	9.00	0.00	0.00	0.00	0.00	0.00	0.00	0.00	0.00	
474674008	25647 SAN THOMAS ST	87.50	87.50	9.00	9.00	0.00	0.00	0.00	0.00	0.00	0.00	0.00	0.00	

MORENO VALLEY COMMUNITY SERVICES DISTRICT
FISCAL YEAR 2015/16 MAXIMUM AND APPLIED PARCEL TAXES/CHARGES

ASSESSOR'S PARCEL NUMBER	SITUS ADDRESS	ZONE A		ZONE C		ZONE D		ZONE E		ZONE M		ZONE S		TRACT NUMBER
		MAXIMUM	APPLIED	MAXIMUM	APPLIED	MAXIMUM	APPLIED	MAXIMUM	APPLIED	MAXIMUM	APPLIED	MAXIMUM	APPLIED	
474674009	25646 SAN ANTONIO ST	87.50	87.50	9.00	9.00	0.00	0.00	0.00	0.00	0.00	0.00	0.00	0.00	
474674010	25632 SAN ANTONIO ST	87.50	87.50	9.00	9.00	0.00	0.00	0.00	0.00	0.00	0.00	0.00	0.00	
474674011	25618 SAN ANTONIO ST	87.50	87.50	9.00	9.00	0.00	0.00	0.00	0.00	0.00	0.00	0.00	0.00	
474674012	25604 SAN ANTONIO ST	87.50	87.50	9.00	9.00	0.00	0.00	0.00	0.00	0.00	0.00	0.00	0.00	
474674013	25590 SAN ANTONIO ST	87.50	87.50	9.00	9.00	0.00	0.00	0.00	0.00	0.00	0.00	0.00	0.00	
474674014	25576 SAN ANTONIO ST	87.50	87.50	9.00	9.00	0.00	0.00	0.00	0.00	0.00	0.00	0.00	0.00	
474674015	25560 SAN ANTONIO ST	87.50	87.50	9.00	9.00	0.00	0.00	0.00	0.00	0.00	0.00	0.00	0.00	
474674016	25548 SAN ANTONIO ST	87.50	87.50	9.00	9.00	0.00	0.00	0.00	0.00	0.00	0.00	0.00	0.00	
474675001	25645 SAN ANTONIO ST	87.50	87.50	9.00	9.00	0.00	0.00	0.00	0.00	0.00	0.00	0.00	0.00	
474675002	25631 SAN ANTONIO ST	87.50	87.50	9.00	9.00	0.00	0.00	0.00	0.00	0.00	0.00	0.00	0.00	
474675003	25617 SAN ANTONIO ST	87.50	87.50	9.00	9.00	0.00	0.00	0.00	0.00	0.00	0.00	0.00	0.00	
474675004	25603 SAN ANTONIO ST	87.50	87.50	9.00	9.00	0.00	0.00	0.00	0.00	0.00	0.00	0.00	0.00	
474675005	25589 SAN ANTONIO ST	87.50	87.50	9.00	9.00	0.00	0.00	0.00	0.00	0.00	0.00	0.00	0.00	
474675006	25575 SAN ANTONIO ST	87.50	87.50	9.00	9.00	0.00	0.00	0.00	0.00	0.00	0.00	0.00	0.00	
474675007	25561 SAN ANTONIO ST	87.50	87.50	9.00	9.00	0.00	0.00	0.00	0.00	0.00	0.00	0.00	0.00	
474675008	25547 SAN ANTONIO ST	87.50	87.50	9.00	9.00	0.00	0.00	0.00	0.00	0.00	0.00	0.00	0.00	
474675009	25533 SAN ANTONIO ST	87.50	87.50	9.00	9.00	0.00	0.00	0.00	0.00	0.00	0.00	0.00	0.00	
474675010	25519 SAN ANTONIO ST	87.50	87.50	9.00	9.00	0.00	0.00	0.00	0.00	0.00	0.00	0.00	0.00	
474675011	25520 KALMIA AVE	87.50	87.50	9.00	9.00	0.00	0.00	0.00	0.00	0.00	0.00	0.00	0.00	
474675012	25534 KALMIA AVE	87.50	87.50	9.00	9.00	0.00	0.00	0.00	0.00	0.00	0.00	0.00	0.00	
474675013	25548 KALMIA AVE	87.50	87.50	9.00	9.00	0.00	0.00	0.00	0.00	0.00	0.00	0.00	0.00	
474675014	25562 KALMIA AVE	87.50	87.50	9.00	9.00	0.00	0.00	0.00	0.00	0.00	0.00	0.00	0.00	
474675015	25576 KALMIA AVE	87.50	87.50	9.00	9.00	0.00	0.00	0.00	0.00	0.00	0.00	0.00	0.00	
474675016	25590 KALMIA AVE	87.50	87.50	9.00	9.00	0.00	0.00	0.00	0.00	0.00	0.00	0.00	0.00	
474675017	11485 RIDGEMONT DR	87.50	87.50	9.00	9.00	0.00	0.00	0.00	0.00	0.00	0.00	0.00	0.00	
474675021		87.50	87.50	9.00	9.00	0.00	0.00	0.00	0.00	0.00	0.00	0.00	0.00	
474675022	25622 KALMIA AVE	87.50	87.50	9.00	9.00	0.00	0.00	0.00	0.00	0.00	0.00	0.00	0.00	
474681001	11360 RIDGEMONT DR	87.50	87.50	9.00	9.00	0.00	0.00	0.00	0.00	0.00	0.00	0.00	0.00	
474681002	11340 RIDGEMONT DR	87.50	87.50	9.00	9.00	0.00	0.00	0.00	0.00	0.00	0.00	0.00	0.00	
474681003	11320 RIDGEMONT DR	87.50	87.50	9.00	9.00	0.00	0.00	0.00	0.00	0.00	0.00	0.00	0.00	
474681004	11321 RIDGEMONT DR	87.50	87.50	9.00	9.00	0.00	0.00	0.00	0.00	0.00	0.00	0.00	0.00	
474681005	11339 RIDGEMONT DR	87.50	87.50	9.00	9.00	0.00	0.00	0.00	0.00	0.00	0.00	0.00	0.00	
474681006	11359 RIDGEMONT DR	87.50	87.50	9.00	9.00	0.00	0.00	0.00	0.00	0.00	0.00	0.00	0.00	
474681007	25549 SANTA BARBARA ST	87.50	87.50	9.00	9.00	0.00	0.00	0.00	0.00	0.00	0.00	0.00	0.00	
474681008	25563 SANTA BARBARA ST	87.50	87.50	9.00	9.00	0.00	0.00	0.00	0.00	0.00	0.00	0.00	0.00	
474681009	25577 SANTA BARBARA ST	87.50	87.50	9.00	9.00	0.00	0.00	0.00	0.00	0.00	0.00	0.00	0.00	
474681010	25591 SANTA BARBARA ST	87.50	87.50	9.00	9.00	0.00	0.00	0.00	0.00	0.00	0.00	0.00	0.00	

MORENO VALLEY COMMUNITY SERVICES DISTRICT
FISCAL YEAR 2015/16 MAXIMUM AND APPLIED PARCEL TAXES/CHARGES

ASSESSOR'S PARCEL NUMBER	SITUS ADDRESS	ZONE A		ZONE C		ZONE D		ZONE E		ZONE M		ZONE S		TRACT NUMBER
		MAXIMUM	APPLIED	MAXIMUM	APPLIED	MAXIMUM	APPLIED	MAXIMUM	APPLIED	MAXIMUM	APPLIED	MAXIMUM	APPLIED	
474681011	25605 SANTA BARBARA ST	87.50	87.50	9.00	9.00	0.00	0.00	0.00	0.00	0.00	0.00	0.00	0.00	
474681012	25619 SANTA BARBARA ST	87.50	87.50	9.00	9.00	0.00	0.00	0.00	0.00	0.00	0.00	0.00	0.00	
474681013	25634 SANTA BARBARA ST	87.50	87.50	9.00	9.00	0.00	0.00	0.00	0.00	0.00	0.00	0.00	0.00	
474681014	25620 SANTA BARBARA ST	87.50	87.50	9.00	9.00	0.00	0.00	0.00	0.00	0.00	0.00	0.00	0.00	
474681015	25604 SANTA BARBARA ST	87.50	87.50	9.00	9.00	0.00	0.00	0.00	0.00	0.00	0.00	0.00	0.00	
474681016	25590 SANTA BARBARA ST	87.50	87.50	9.00	9.00	0.00	0.00	0.00	0.00	0.00	0.00	0.00	0.00	
474682001	25564 SANTA BARBARA ST	87.50	87.50	9.00	9.00	0.00	0.00	0.00	0.00	0.00	0.00	0.00	0.00	
474682002	25550 SANTA BARBARA ST	87.50	87.50	9.00	9.00	0.00	0.00	0.00	0.00	0.00	0.00	0.00	0.00	
474682003	25534 SANTA BARBARA ST	87.50	87.50	9.00	9.00	0.00	0.00	0.00	0.00	0.00	0.00	0.00	0.00	
474682004	25520 SANTA BARBARA ST	87.50	87.50	9.00	9.00	0.00	0.00	0.00	0.00	0.00	0.00	0.00	0.00	
474682005	11339 SAN RICARDO AVE	87.50	87.50	9.00	9.00	0.00	0.00	0.00	0.00	0.00	0.00	0.00	0.00	
474701001	11123 MOUNTAIN CREST DR	87.50	87.50	9.00	9.00	0.00	0.00	0.00	0.00	0.00	0.00	0.00	0.00	
474701002	11095 MOUNTAIN CREST DR	87.50	87.50	9.00	9.00	0.00	0.00	0.00	0.00	0.00	0.00	0.00	0.00	
474701003	11067 MOUNTAIN CREST DR	87.50	87.50	9.00	9.00	0.00	0.00	0.00	0.00	0.00	0.00	0.00	0.00	
474701004	11039 MOUNTAIN CREST DR	87.50	87.50	9.00	9.00	0.00	0.00	0.00	0.00	0.00	0.00	0.00	0.00	
474701005	11011 MOUNTAIN CREST DR	87.50	87.50	9.00	9.00	0.00	0.00	0.00	0.00	0.00	0.00	0.00	0.00	
474701006	25076 ALTA VISTA DR	87.50	87.50	9.00	9.00	0.00	0.00	0.00	0.00	0.00	0.00	0.00	0.00	
474701007	25098 ALTA VISTA DR	87.50	87.50	9.00	9.00	0.00	0.00	0.00	0.00	0.00	0.00	0.00	0.00	
474701008	25120 ALTA VISTA DR	87.50	87.50	9.00	9.00	0.00	0.00	0.00	0.00	0.00	0.00	0.00	0.00	
474701009	25142 ALTA VISTA DR	87.50	87.50	9.00	9.00	0.00	0.00	0.00	0.00	0.00	0.00	0.00	0.00	
474701010	25164 ALTA VISTA DR	87.50	87.50	9.00	9.00	0.00	0.00	0.00	0.00	0.00	0.00	0.00	0.00	
474701011	25186 ALTA VISTA DR	87.50	87.50	9.00	9.00	0.00	0.00	0.00	0.00	0.00	0.00	0.00	0.00	
474701012	25208 ALTA VISTA DR	87.50	87.50	9.00	9.00	0.00	0.00	0.00	0.00	0.00	0.00	0.00	0.00	
474701013	25230 ALTA VISTA DR	87.50	87.50	9.00	9.00	0.00	0.00	0.00	0.00	0.00	0.00	0.00	0.00	
474701014	25252 ALTA VISTA DR	87.50	87.50	9.00	9.00	0.00	0.00	0.00	0.00	0.00	0.00	0.00	0.00	
474701015	11016 OLD PERRIS BLV	87.50	87.50	9.00	9.00	0.00	0.00	0.00	0.00	0.00	0.00	0.00	0.00	
474701016		87.50	87.50	9.00	9.00	0.00	0.00	0.00	0.00	0.00	0.00	0.00	0.00	
474701017	11050 OLD PERRIS BLV	87.50	87.50	9.00	9.00	0.00	0.00	0.00	0.00	0.00	0.00	0.00	0.00	
474701018	11080 OLD PERRIS BLV	87.50	87.50	9.00	9.00	0.00	0.00	0.00	0.00	0.00	0.00	0.00	0.00	
474701019	11110 OLD PERRIS BLV	87.50	87.50	9.00	9.00	0.00	0.00	0.00	0.00	0.00	0.00	0.00	0.00	
474702001	25076 PICO VISTA WAY	87.50	87.50	9.00	9.00	0.00	0.00	0.00	0.00	0.00	0.00	0.00	0.00	
474702002	11118 MOUNTAIN CREST DR	87.50	87.50	9.00	9.00	0.00	0.00	0.00	0.00	0.00	0.00	0.00	0.00	
474702003	11094 MOUNTAIN CREST DR	87.50	87.50	9.00	9.00	0.00	0.00	0.00	0.00	0.00	0.00	0.00	0.00	
474702004	25085 ALTA VISTA DR	87.50	87.50	9.00	9.00	0.00	0.00	0.00	0.00	0.00	0.00	0.00	0.00	
474702005	25107 ALTA VISTA DR	87.50	87.50	9.00	9.00	0.00	0.00	0.00	0.00	0.00	0.00	0.00	0.00	
474702006	11055 LOS OLIVOS DR	87.50	87.50	9.00	9.00	0.00	0.00	0.00	0.00	0.00	0.00	0.00	0.00	
474702007	11095 LOS OLIVOS DR	87.50	87.50	9.00	9.00	0.00	0.00	0.00	0.00	0.00	0.00	0.00	0.00	

MORENO VALLEY COMMUNITY SERVICES DISTRICT
FISCAL YEAR 2015/16 MAXIMUM AND APPLIED PARCEL TAXES/CHARGES

ASSESSOR'S PARCEL NUMBER	SITUS ADDRESS	ZONE A		ZONE C		ZONE D		ZONE E		ZONE M		ZONE S		TRACT NUMBER
		MAXIMUM	APPLIED	MAXIMUM	APPLIED	MAXIMUM	APPLIED	MAXIMUM	APPLIED	MAXIMUM	APPLIED	MAXIMUM	APPLIED	
474702008	11119 LOS OLIVOS DR	87.50	87.50	9.00	9.00	0.00	0.00	0.00	0.00	0.00	0.00	0.00	0.00	
474703001	25163 ALTA VISTA DR	87.50	87.50	9.00	9.00	0.00	0.00	0.00	0.00	0.00	0.00	0.00	0.00	
474703002	25187 ALTA VISTA DR	87.50	87.50	9.00	9.00	0.00	0.00	0.00	0.00	0.00	0.00	0.00	0.00	
474703003	11094 LOS OLIVOS DR	87.50	87.50	9.00	9.00	0.00	0.00	0.00	0.00	0.00	0.00	0.00	0.00	
474703004	11118 LOS OLIVOS DR	87.50	87.50	9.00	9.00	0.00	0.00	0.00	0.00	0.00	0.00	0.00	0.00	
474703005	25211 ALTA VISTA DR	87.50	87.50	9.00	9.00	0.00	0.00	0.00	0.00	0.00	0.00	0.00	0.00	
474703006	25235 ALTA VISTA DR	87.50	87.50	9.00	9.00	0.00	0.00	0.00	0.00	0.00	0.00	0.00	0.00	
474710001	25259 ALTA VISTA DR	87.50	87.50	9.00	9.00	0.00	0.00	0.00	0.00	0.00	0.00	0.00	0.00	
474710002	25285 ALTA VISTA DR	87.50	87.50	9.00	9.00	0.00	0.00	0.00	0.00	0.00	0.00	0.00	0.00	
474710003	25300 PICO VISTA WAY	87.50	87.50	9.00	9.00	0.00	0.00	0.00	0.00	0.00	0.00	0.00	0.00	
474710004	25280 PICO VISTA WAY	87.50	87.50	9.00	9.00	0.00	0.00	0.00	0.00	0.00	0.00	0.00	0.00	
474711001		87.50	87.50	9.00	9.00	0.00	0.00	0.00	0.00	0.00	0.00	0.00	0.00	
474711002		87.50	87.50	9.00	9.00	0.00	0.00	0.00	0.00	0.00	0.00	0.00	0.00	
474711003		87.50	87.50	9.00	9.00	0.00	0.00	0.00	0.00	0.00	0.00	0.00	0.00	
474711004		87.50	87.50	9.00	9.00	0.00	0.00	0.00	0.00	0.00	0.00	0.00	0.00	
474711005		87.50	87.50	9.00	9.00	0.00	0.00	0.00	0.00	0.00	0.00	0.00	0.00	
474711006		87.50	87.50	9.00	9.00	0.00	0.00	0.00	0.00	0.00	0.00	0.00	0.00	
474711007		87.50	87.50	9.00	9.00	0.00	0.00	0.00	0.00	0.00	0.00	0.00	0.00	
474711008		87.50	87.50	9.00	9.00	0.00	0.00	0.00	0.00	0.00	0.00	0.00	0.00	
474711009		87.50	87.50	9.00	9.00	0.00	0.00	0.00	0.00	0.00	0.00	0.00	0.00	
474711010		87.50	87.50	9.00	9.00	0.00	0.00	0.00	0.00	0.00	0.00	0.00	0.00	
474711011	25306 ALTA VISTA DR	87.50	87.50	9.00	9.00	0.00	0.00	0.00	0.00	0.00	0.00	0.00	0.00	
474712001		87.50	87.50	9.00	9.00	0.00	0.00	0.00	0.00	0.00	0.00	0.00	0.00	
474712002		87.50	87.50	9.00	9.00	0.00	0.00	0.00	0.00	0.00	0.00	0.00	0.00	
474712003		87.50	87.50	9.00	9.00	0.00	0.00	0.00	0.00	0.00	0.00	0.00	0.00	
474712004		87.50	87.50	9.00	9.00	0.00	0.00	0.00	0.00	0.00	0.00	0.00	0.00	
474712005		87.50	87.50	9.00	9.00	0.00	0.00	0.00	0.00	0.00	0.00	0.00	0.00	
474712006		87.50	87.50	9.00	9.00	0.00	0.00	0.00	0.00	0.00	0.00	0.00	0.00	
474712007		87.50	87.50	9.00	9.00	0.00	0.00	0.00	0.00	0.00	0.00	0.00	0.00	
474713001		87.50	87.50	9.00	9.00	0.00	0.00	0.00	0.00	0.00	0.00	0.00	0.00	
474713002		87.50	87.50	9.00	9.00	0.00	0.00	0.00	0.00	0.00	0.00	0.00	0.00	
474713003		87.50	87.50	9.00	9.00	0.00	0.00	0.00	0.00	0.00	0.00	0.00	0.00	
474713004	25307 ALTA VISTA DR	87.50	87.50	9.00	9.00	0.00	0.00	0.00	0.00	0.00	0.00	0.00	0.00	
474713005	25315 PICO VISTA WAY	87.50	87.50	9.00	9.00	0.00	0.00	0.00	0.00	0.00	0.00	0.00	0.00	
474713006	25301 PICO VISTA WAY	87.50	87.50	9.00	9.00	0.00	0.00	0.00	0.00	0.00	0.00	0.00	0.00	
474714001	25274 ALTA VISTA DR	87.50	87.50	9.00	9.00	0.00	0.00	0.00	0.00	0.00	0.00	0.00	0.00	
474714002	25296 ALTA VISTA DR	87.50	87.50	9.00	9.00	0.00	0.00	0.00	0.00	0.00	0.00	0.00	0.00	

MORENO VALLEY COMMUNITY SERVICES DISTRICT
FISCAL YEAR 2015/16 MAXIMUM AND APPLIED PARCEL TAXES/CHARGES

ASSESSOR'S PARCEL NUMBER	SITUS ADDRESS	ZONE A		ZONE C		ZONE D		ZONE E		ZONE M		ZONE S		TRACT NUMBER
		MAXIMUM	APPLIED	MAXIMUM	APPLIED	MAXIMUM	APPLIED	MAXIMUM	APPLIED	MAXIMUM	APPLIED	MAXIMUM	APPLIED	
474720001		87.50	87.50	9.00	9.00	0.00	0.00	0.00	0.00	0.00	0.00	0.00	0.00	
474720002		87.50	87.50	9.00	9.00	0.00	0.00	0.00	0.00	0.00	0.00	0.00	0.00	
474720003		87.50	87.50	9.00	9.00	0.00	0.00	0.00	0.00	0.00	0.00	0.00	0.00	
474720004		87.50	87.50	9.00	9.00	0.00	0.00	0.00	0.00	0.00	0.00	0.00	0.00	
474720005	25498 FRAN LOU DR	87.50	87.50	9.00	9.00	0.00	0.00	0.00	0.00	0.00	0.00	0.00	0.00	
474720006	25474 FRAN LOU DR	87.50	87.50	9.00	9.00	0.00	0.00	0.00	0.00	0.00	0.00	0.00	0.00	
474720007	25426 FRAN LOU DR	87.50	87.50	9.00	9.00	0.00	0.00	0.00	0.00	0.00	0.00	0.00	0.00	
474720008	25450 FRAN LOU DR	87.50	87.50	9.00	9.00	0.00	0.00	0.00	0.00	0.00	0.00	0.00	0.00	
474720010	25496 BIANCA CT	87.50	87.50	9.00	9.00	0.00	0.00	0.00	0.00	0.00	0.00	0.00	0.00	31149
474720011	25482 BIANCA CT	87.50	87.50	9.00	9.00	0.00	0.00	0.00	0.00	0.00	0.00	0.00	0.00	31149
474720012	25468 BIANCA CT	87.50	87.50	9.00	9.00	0.00	0.00	0.00	0.00	0.00	0.00	0.00	0.00	31149
474720013	25454 BIANCA CT	87.50	87.50	9.00	9.00	0.00	0.00	0.00	0.00	0.00	0.00	0.00	0.00	31149
474720014	25440 BIANCA CT	87.50	87.50	9.00	9.00	0.00	0.00	0.00	0.00	0.00	0.00	0.00	0.00	31149
474720015	25439 BIANCA CT	87.50	87.50	9.00	9.00	0.00	0.00	0.00	0.00	0.00	0.00	0.00	0.00	31149
474720016	25453 BIANCA CT	87.50	87.50	9.00	9.00	0.00	0.00	0.00	0.00	0.00	0.00	0.00	0.00	31149
474720017	25467 BIANCA CT	87.50	87.50	9.00	9.00	0.00	0.00	0.00	0.00	0.00	0.00	0.00	0.00	31149
474720018	25481 BIANCA CT	87.50	87.50	9.00	9.00	0.00	0.00	0.00	0.00	0.00	0.00	0.00	0.00	31149
474720019	25495 BIANCA CT	87.50	87.50	9.00	9.00	0.00	0.00	0.00	0.00	0.00	0.00	0.00	0.00	31149
474721001		87.50	87.50	9.00	9.00	0.00	0.00	0.00	0.00	0.00	0.00	0.00	0.00	
474721002		87.50	87.50	9.00	9.00	0.00	0.00	0.00	0.00	0.00	0.00	0.00	0.00	
474721003		87.50	87.50	9.00	9.00	0.00	0.00	0.00	0.00	0.00	0.00	0.00	0.00	
474721004		87.50	87.50	9.00	9.00	0.00	0.00	0.00	0.00	0.00	0.00	0.00	0.00	
474721005		87.50	87.50	9.00	9.00	0.00	0.00	0.00	0.00	0.00	0.00	0.00	0.00	
474721006	25425 FRAN LOU DR	87.50	87.50	9.00	9.00	0.00	0.00	0.00	0.00	0.00	0.00	0.00	0.00	
474721007	25449 FRAN LOU DR	87.50	87.50	9.00	9.00	0.00	0.00	0.00	0.00	0.00	0.00	0.00	0.00	
474721008	25473 FRAN LOU DR	87.50	87.50	9.00	9.00	0.00	0.00	0.00	0.00	0.00	0.00	0.00	0.00	
474721009	25497 FRAN LOU DR	87.50	87.50	9.00	9.00	0.00	0.00	0.00	0.00	0.00	0.00	0.00	0.00	
474722001		87.50	87.50	9.00	9.00	0.00	0.00	0.00	0.00	0.00	0.00	0.00	0.00	
474722002		87.50	87.50	9.00	9.00	0.00	0.00	0.00	0.00	0.00	0.00	0.00	0.00	
474722003		87.50	87.50	9.00	9.00	0.00	0.00	0.00	0.00	0.00	0.00	0.00	0.00	
474722004		87.50	87.50	9.00	9.00	0.00	0.00	0.00	0.00	0.00	0.00	0.00	0.00	
474722005		87.50	87.50	9.00	9.00	0.00	0.00	0.00	0.00	0.00	0.00	0.00	0.00	
474722006		87.50	87.50	9.00	9.00	0.00	0.00	0.00	0.00	0.00	0.00	0.00	0.00	
474722007		87.50	87.50	9.00	9.00	0.00	0.00	0.00	0.00	0.00	0.00	0.00	0.00	
474722008	25271 PICO VISTA WAY	87.50	87.50	9.00	9.00	0.00	0.00	0.00	0.00	0.00	0.00	0.00	0.00	
474723001		87.50	87.50	9.00	9.00	0.00	0.00	0.00	0.00	0.00	0.00	0.00	0.00	
474723002		87.50	87.50	9.00	9.00	0.00	0.00	0.00	0.00	0.00	0.00	0.00	0.00	

MORENO VALLEY COMMUNITY SERVICES DISTRICT
FISCAL YEAR 2015/16 MAXIMUM AND APPLIED PARCEL TAXES/CHARGES

ASSESSOR'S PARCEL NUMBER	SITUS ADDRESS	ZONE A		ZONE C		ZONE D		ZONE E		ZONE M		ZONE S		TRACT NUMBER
		MAXIMUM	APPLIED	MAXIMUM	APPLIED	MAXIMUM	APPLIED	MAXIMUM	APPLIED	MAXIMUM	APPLIED	MAXIMUM	APPLIED	
474723003	25294 MEADOW CREST DR	87.50	87.50	9.00	9.00	0.00	0.00	0.00	0.00	0.00	0.00	0.00	0.00	
474730001	25509 SHALU AVE	87.50	87.50	9.00	9.00	0.00	0.00	0.00	0.00	0.00	0.00	0.00	0.00	31089
474730002	25517 SHALU AVE	87.50	87.50	9.00	9.00	0.00	0.00	0.00	0.00	0.00	0.00	0.00	0.00	31089
474730003	25525 SHALU AVE	87.50	87.50	9.00	9.00	0.00	0.00	0.00	0.00	0.00	0.00	0.00	0.00	31089
474730004	11861 CITRUS CT	87.50	87.50	9.00	9.00	0.00	0.00	0.00	0.00	0.00	0.00	0.00	0.00	31089
474730005	11877 CITRUS CT	87.50	87.50	9.00	9.00	0.00	0.00	0.00	0.00	0.00	0.00	0.00	0.00	31089
474730006	11891 CITRUS CT	87.50	87.50	9.00	9.00	0.00	0.00	0.00	0.00	0.00	0.00	0.00	0.00	31089
474730007	11880 CITRUS CT	87.50	87.50	9.00	9.00	0.00	0.00	0.00	0.00	0.00	0.00	0.00	0.00	31089
474730008	11864 CITRUS CT	87.50	87.50	9.00	9.00	0.00	0.00	0.00	0.00	0.00	0.00	0.00	0.00	31089
474730009	11848 CITRUS CT	87.50	87.50	9.00	9.00	0.00	0.00	0.00	0.00	0.00	0.00	0.00	0.00	31089
474730010	11833 TUSCOLA ST	87.50	87.50	9.00	9.00	0.00	0.00	0.00	0.00	0.00	0.00	0.00	0.00	31089
474730011	11849 TUSCOLA ST	87.50	87.50	9.00	9.00	0.00	0.00	0.00	0.00	0.00	0.00	0.00	0.00	31089
474730012	11867 TUSCOLA ST	87.50	87.50	9.00	9.00	0.00	0.00	0.00	0.00	0.00	0.00	0.00	0.00	31089
474731001	11818 NAVEL AVE	87.50	87.50	9.00	9.00	0.00	0.00	0.00	0.00	0.00	0.00	0.00	0.00	31089
474731002	11804 NAVEL AVE	87.50	87.50	9.00	9.00	0.00	0.00	0.00	0.00	0.00	0.00	0.00	0.00	31089
474731003	11790 NAVEL AVE	87.50	87.50	9.00	9.00	0.00	0.00	0.00	0.00	0.00	0.00	0.00	0.00	31089
474731004	11776 NAVEL AVE	87.50	87.50	9.00	9.00	0.00	0.00	0.00	0.00	0.00	0.00	0.00	0.00	31089
474731005	11762 NAVEL AVE	87.50	87.50	9.00	9.00	0.00	0.00	0.00	0.00	0.00	0.00	0.00	0.00	31089
474731006	11748 NAVEL AVE	87.50	87.50	9.00	9.00	0.00	0.00	0.00	0.00	0.00	0.00	0.00	0.00	31089
474731007	11734 NAVEL AVE	87.50	87.50	9.00	9.00	0.00	0.00	0.00	0.00	0.00	0.00	0.00	0.00	31089
474731008	11735 NAVEL AVE	87.50	87.50	9.00	9.00	0.00	0.00	0.00	0.00	0.00	0.00	0.00	0.00	31089
474731009	11749 NAVEL AVE	87.50	87.50	9.00	9.00	0.00	0.00	0.00	0.00	0.00	0.00	0.00	0.00	31089
474731010	11763 NAVEL AVE	87.50	87.50	9.00	9.00	0.00	0.00	0.00	0.00	0.00	0.00	0.00	0.00	31089
474731011	11770 JAFFA WAY	87.50	87.50	9.00	9.00	0.00	0.00	0.00	0.00	0.00	0.00	0.00	0.00	31089
474731012	11762 JAFFA WAY	87.50	87.50	9.00	9.00	0.00	0.00	0.00	0.00	0.00	0.00	0.00	0.00	31089
474731013	11754 JAFFA WAY	87.50	87.50	9.00	9.00	0.00	0.00	0.00	0.00	0.00	0.00	0.00	0.00	31089
474731014	11720 NAVEL AVE	87.50	87.50	9.00	9.00	0.00	0.00	0.00	0.00	0.00	0.00	0.00	0.00	31089
474731015	11706 NAVEL AVE	87.50	87.50	9.00	9.00	0.00	0.00	0.00	0.00	0.00	0.00	0.00	0.00	31089
474731016	11694 NAVEL AVE	87.50	87.50	9.00	9.00	0.00	0.00	0.00	0.00	0.00	0.00	0.00	0.00	31089
474731017	11686 NAVEL AVE	87.50	87.50	9.00	9.00	0.00	0.00	0.00	0.00	0.00	0.00	0.00	0.00	31089
474731018	11678 NAVEL AVE	87.50	87.50	9.00	9.00	0.00	0.00	0.00	0.00	0.00	0.00	0.00	0.00	31089
474731019	11670 NAVEL AVE	87.50	87.50	9.00	9.00	0.00	0.00	0.00	0.00	0.00	0.00	0.00	0.00	31089
474731020	11664 NAVEL AVE	87.50	87.50	9.00	9.00	0.00	0.00	0.00	0.00	0.00	0.00	0.00	0.00	31089
474731021	11659 NAVEL AVE	87.50	87.50	9.00	9.00	0.00	0.00	0.00	0.00	0.00	0.00	0.00	0.00	31089
474731022	11665 NAVEL AVE	87.50	87.50	9.00	9.00	0.00	0.00	0.00	0.00	0.00	0.00	0.00	0.00	31089
474731023	11673 NAVEL AVE	87.50	87.50	9.00	9.00	0.00	0.00	0.00	0.00	0.00	0.00	0.00	0.00	31089
474731024	11685 NAVEL AVE	87.50	87.50	9.00	9.00	0.00	0.00	0.00	0.00	0.00	0.00	0.00	0.00	31089

MORENO VALLEY COMMUNITY SERVICES DISTRICT
FISCAL YEAR 2015/16 MAXIMUM AND APPLIED PARCEL TAXES/CHARGES

ASSESSOR'S PARCEL NUMBER	SITUS ADDRESS	ZONE A		ZONE C		ZONE D		ZONE E		ZONE M		ZONE S		TRACT NUMBER
		MAXIMUM	APPLIED	MAXIMUM	APPLIED	MAXIMUM	APPLIED	MAXIMUM	APPLIED	MAXIMUM	APPLIED	MAXIMUM	APPLIED	
474731025	11748 JAFFA WAY	87.50	87.50	9.00	9.00	0.00	0.00	0.00	0.00	0.00	0.00	0.00	0.00	31089
474731026	11740 JAFFA WAY	87.50	87.50	9.00	9.00	0.00	0.00	0.00	0.00	0.00	0.00	0.00	0.00	31089
474731027	11732 JAFFA WAY	87.50	87.50	9.00	9.00	0.00	0.00	0.00	0.00	0.00	0.00	0.00	0.00	31089
474732001	11737 JAFFA WAY	87.50	87.50	9.00	9.00	0.00	0.00	0.00	0.00	0.00	0.00	0.00	0.00	31089
474732002	11745 JAFFA WAY	87.50	87.50	9.00	9.00	0.00	0.00	0.00	0.00	0.00	0.00	0.00	0.00	31089
474732003	25530 TANGERINE RD	87.50	87.50	9.00	9.00	0.00	0.00	0.00	0.00	0.00	0.00	0.00	0.00	31089
474732004	25512 TANGERINE RD	87.50	87.50	9.00	9.00	0.00	0.00	0.00	0.00	0.00	0.00	0.00	0.00	31089
474733001	25511 TANGERINE RD	87.50	87.50	9.00	9.00	0.00	0.00	0.00	0.00	0.00	0.00	0.00	0.00	31089
474733002	25527 TANGERINE RD	87.50	87.50	9.00	9.00	0.00	0.00	0.00	0.00	0.00	0.00	0.00	0.00	31089
474733003	25543 TANGERINE RD	87.50	87.50	9.00	9.00	0.00	0.00	0.00	0.00	0.00	0.00	0.00	0.00	31089
474733004	25559 TANGERINE RD	87.50	87.50	9.00	9.00	0.00	0.00	0.00	0.00	0.00	0.00	0.00	0.00	31089
474733005	25565 TANGERINE RD	87.50	87.50	9.00	9.00	0.00	0.00	0.00	0.00	0.00	0.00	0.00	0.00	31089
474733006	25579 TANGERINE RD	87.50	87.50	9.00	9.00	0.00	0.00	0.00	0.00	0.00	0.00	0.00	0.00	31089
474733007	25580 SHALU AVE	87.50	87.50	9.00	9.00	0.00	0.00	0.00	0.00	0.00	0.00	0.00	0.00	31089
474733008	25566 SHALU AVE	87.50	87.50	9.00	9.00	0.00	0.00	0.00	0.00	0.00	0.00	0.00	0.00	31089
474733009	25552 SHALU AVE	87.50	87.50	9.00	9.00	0.00	0.00	0.00	0.00	0.00	0.00	0.00	0.00	31089
474733010	25538 SHALU AVE	87.50	87.50	9.00	9.00	0.00	0.00	0.00	0.00	0.00	0.00	0.00	0.00	31089
474733011	25524 SHALU AVE	87.50	87.50	9.00	9.00	0.00	0.00	0.00	0.00	0.00	0.00	0.00	0.00	31089
474733012	25510 SHALU AVE	87.50	87.50	9.00	9.00	0.00	0.00	0.00	0.00	0.00	0.00	0.00	0.00	31089
475030017	11080 DAVIS ST	87.50	87.50	9.00	9.00	0.00	0.00	0.00	0.00	0.00	0.00	0.00	0.00	
475030018	11090 DAVIS ST	87.50	87.50	9.00	9.00	0.00	0.00	0.00	0.00	0.00	0.00	0.00	0.00	
475030019	11100 DAVIS ST	87.50	87.50	9.00	9.00	0.00	0.00	0.00	0.00	0.00	0.00	0.00	0.00	
475030020	11110 DAVIS ST	87.50	87.50	9.00	9.00	0.00	0.00	0.00	0.00	0.00	0.00	0.00	0.00	
475030021	23950 QUAPAW TR	87.50	87.50	9.00	9.00	0.00	0.00	0.00	0.00	0.00	0.00	0.00	0.00	
475030022	23964 QUAPAW TR	87.50	87.50	9.00	9.00	0.00	0.00	0.00	0.00	0.00	0.00	0.00	0.00	
475030023	23978 QUAPAW TR	87.50	87.50	9.00	9.00	0.00	0.00	0.00	0.00	0.00	0.00	0.00	0.00	
475030024	23992 QUAPAW TR	87.50	87.50	9.00	9.00	0.00	0.00	0.00	0.00	0.00	0.00	0.00	0.00	
475031001	24330 CHIPPEWA TR	87.50	87.50	9.00	9.00	0.00	0.00	0.00	0.00	0.00	0.00	0.00	0.00	
475031002	24344 CHIPPEWA TR	87.50	87.50	9.00	9.00	0.00	0.00	0.00	0.00	0.00	0.00	0.00	0.00	
475031003	24358 CHIPPEWA TR	87.50	87.50	9.00	9.00	0.00	0.00	0.00	0.00	0.00	0.00	0.00	0.00	
475031004	24368 CHIPPEWA TR	87.50	87.50	9.00	9.00	0.00	0.00	0.00	0.00	0.00	0.00	0.00	0.00	
475031005	24390 CHIPPEWA TR	87.50	87.50	9.00	9.00	0.00	0.00	0.00	0.00	0.00	0.00	0.00	0.00	
475031006	24404 CHIPPEWA TR	87.50	87.50	9.00	9.00	0.00	0.00	0.00	0.00	0.00	0.00	0.00	0.00	
475031007	24418 CHIPPEWA TR	87.50	87.50	9.00	9.00	0.00	0.00	0.00	0.00	0.00	0.00	0.00	0.00	
475031008	24432 CHIPPEWA TR	87.50	87.50	9.00	9.00	0.00	0.00	0.00	0.00	0.00	0.00	0.00	0.00	
475031009	24446 CHIPPEWA TR	87.50	87.50	9.00	9.00	0.00	0.00	0.00	0.00	0.00	0.00	0.00	0.00	
475031010	24464 CHIPPEWA TR	87.50	87.50	9.00	9.00	0.00	0.00	0.00	0.00	0.00	0.00	0.00	0.00	

MORENO VALLEY COMMUNITY SERVICES DISTRICT
FISCAL YEAR 2015/16 MAXIMUM AND APPLIED PARCEL TAXES/CHARGES

ASSESSOR'S PARCEL NUMBER	SITUS ADDRESS	ZONE A		ZONE C		ZONE D		ZONE E		ZONE M		ZONE S		TRACT NUMBER
		MAXIMUM	APPLIED	MAXIMUM	APPLIED	MAXIMUM	APPLIED	MAXIMUM	APPLIED	MAXIMUM	APPLIED	MAXIMUM	APPLIED	
475031011	24532 CHIPPEWA TR	87.50	87.50	9.00	9.00	0.00	0.00	0.00	0.00	0.00	0.00	0.00	0.00	
475031012	24315 PAWNEE TR	87.50	87.50	9.00	9.00	0.00	0.00	0.00	0.00	0.00	0.00	0.00	0.00	
475031013	24316 CHIPPEWA TR	87.50	87.50	9.00	9.00	0.00	0.00	0.00	0.00	0.00	0.00	0.00	0.00	
475032001	24533 CHIPPEWA TR	87.50	87.50	9.00	9.00	0.00	0.00	0.00	0.00	0.00	0.00	0.00	0.00	
475032002	24519 CHIPPEWA TR	87.50	87.50	9.00	9.00	0.00	0.00	0.00	0.00	0.00	0.00	0.00	0.00	
475032003	24505 CHIPPEWA TR	87.50	87.50	9.00	9.00	0.00	0.00	0.00	0.00	0.00	0.00	0.00	0.00	
475032004	24491 CHIPPEWA TR	87.50	87.50	9.00	9.00	0.00	0.00	0.00	0.00	0.00	0.00	0.00	0.00	
475032005	24477 CHIPPEWA TR	87.50	87.50	9.00	9.00	0.00	0.00	0.00	0.00	0.00	0.00	0.00	0.00	
475032006	24463 CHIPPEWA TR	87.50	87.50	9.00	9.00	0.00	0.00	0.00	0.00	0.00	0.00	0.00	0.00	
475032007	24449 CHIPPEWA TR	87.50	87.50	9.00	9.00	0.00	0.00	0.00	0.00	0.00	0.00	0.00	0.00	
475032008	24435 CHIPPEWA TR	87.50	87.50	9.00	9.00	0.00	0.00	0.00	0.00	0.00	0.00	0.00	0.00	
475032009	24421 CHIPPEWA TR	87.50	87.50	9.00	9.00	0.00	0.00	0.00	0.00	0.00	0.00	0.00	0.00	
475032010	24409 CHIPPEWA TR	87.50	87.50	9.00	9.00	0.00	0.00	0.00	0.00	0.00	0.00	0.00	0.00	
475032011	24393 CHIPPEWA TR	87.50	87.50	9.00	9.00	0.00	0.00	0.00	0.00	0.00	0.00	0.00	0.00	
475032012	24381 CHIPPEWA TR	87.50	87.50	9.00	9.00	0.00	0.00	0.00	0.00	0.00	0.00	0.00	0.00	
475032013	24365 CHIPPEWA TR	87.50	87.50	9.00	9.00	0.00	0.00	0.00	0.00	0.00	0.00	0.00	0.00	
475032014	24351 CHIPPEWA TR	87.50	87.50	9.00	9.00	0.00	0.00	0.00	0.00	0.00	0.00	0.00	0.00	
475032015	24337 CHIPPEWA TR	87.50	87.50	9.00	9.00	0.00	0.00	0.00	0.00	0.00	0.00	0.00	0.00	
475032016	24323 CHIPPEWA TR	87.50	87.50	9.00	9.00	0.00	0.00	0.00	0.00	0.00	0.00	0.00	0.00	
475032017	24309 CHIPPEWA TR	87.50	87.50	9.00	9.00	0.00	0.00	0.00	0.00	0.00	0.00	0.00	0.00	
475032018	24295 CHIPPEWA TR	87.50	87.50	9.00	9.00	0.00	0.00	0.00	0.00	0.00	0.00	0.00	0.00	
475032019	24281 CHIPPEWA TR	87.50	87.50	9.00	9.00	0.00	0.00	0.00	0.00	0.00	0.00	0.00	0.00	
475032020	24277 CHIPPEWA TR	87.50	87.50	9.00	9.00	0.00	0.00	0.00	0.00	0.00	0.00	0.00	0.00	
475032021	24263 CHIPPEWA TR	87.50	87.50	9.00	9.00	0.00	0.00	0.00	0.00	0.00	0.00	0.00	0.00	
475032023	11200 DAVIS ST	87.50	87.50	9.00	9.00	0.00	0.00	0.00	0.00	0.00	0.00	0.00	0.00	
475032024	11220 DAVIS ST	87.50	87.50	9.00	9.00	0.00	0.00	0.00	0.00	0.00	0.00	0.00	0.00	
475032026	24280 ANGIE LN	87.50	87.50	9.00	9.00	0.00	0.00	0.00	0.00	0.00	0.00	0.00	0.00	
475032030	11155 INDIAN ST	87.50	87.50	9.00	9.00	0.00	0.00	0.00	0.00	0.00	0.00	0.00	0.00	
475032031	11175 INDIAN ST	87.50	87.50	9.00	9.00	0.00	0.00	0.00	0.00	0.00	0.00	0.00	0.00	
475032032	11135 INDIAN ST	87.50	87.50	9.00	9.00	0.00	0.00	0.00	0.00	0.00	0.00	0.00	0.00	
475032034	24310 ANGIE LN	87.50	87.50	9.00	9.00	0.00	0.00	0.00	0.00	0.00	0.00	0.00	0.00	
475032035	24340 ANGIE LN	87.50	87.50	9.00	9.00	0.00	0.00	0.00	0.00	0.00	0.00	0.00	0.00	
475032036	24364 ANGIE LN	87.50	87.50	9.00	9.00	0.00	0.00	0.00	0.00	0.00	0.00	0.00	0.00	
475032037	11180 DAVIS ST	87.50	87.50	9.00	9.00	0.00	0.00	0.00	0.00	0.00	0.00	0.00	0.00	
475032038	11240 DAVIS ST	87.50	87.50	9.00	9.00	0.00	0.00	0.00	0.00	0.00	0.00	0.00	0.00	
475032039		87.50	87.50	9.00	9.00	0.00	0.00	0.00	0.00	0.00	0.00	0.00	0.00	
475032040	11195 INDIAN AVE	87.50	87.50	9.00	9.00	0.00	0.00	0.00	0.00	0.00	0.00	0.00	0.00	

MORENO VALLEY COMMUNITY SERVICES DISTRICT
FISCAL YEAR 2015/16 MAXIMUM AND APPLIED PARCEL TAXES/CHARGES

ASSESSOR'S PARCEL NUMBER	SITUS ADDRESS	ZONE A		ZONE C		ZONE D		ZONE E		ZONE M		ZONE S		TRACT NUMBER
		MAXIMUM	APPLIED	MAXIMUM	APPLIED	MAXIMUM	APPLIED	MAXIMUM	APPLIED	MAXIMUM	APPLIED	MAXIMUM	APPLIED	
475050003	11001 OLD PERRIS BLV	87.50	87.50	9.00	9.00	0.00	0.00	0.00	0.00	0.00	0.00	0.00	0.00	
475050004	11065 OLD PERRIS BLV	87.50	87.50	9.00	9.00	0.00	0.00	0.00	0.00	0.00	0.00	0.00	0.00	
475050005	11079 OLD PERRIS BLV	87.50	87.50	9.00	9.00	0.00	0.00	0.00	0.00	0.00	0.00	0.00	0.00	
475050006	11091 OLD PERRIS BLV	87.50	87.50	9.00	9.00	0.00	0.00	0.00	0.00	0.00	0.00	0.00	0.00	
475050009	24778 SUNDAY DR	87.50	87.50	9.00	9.00	0.00	0.00	0.00	0.00	0.00	0.00	0.00	0.00	
475050010	24790 SUNDAY DR	87.50	87.50	9.00	9.00	0.00	0.00	0.00	0.00	0.00	0.00	0.00	0.00	
475050011	24802 SUNDAY DR	87.50	87.50	9.00	9.00	0.00	0.00	0.00	0.00	0.00	0.00	0.00	0.00	
475050012	24812 SUNDAY DR	87.50	87.50	9.00	9.00	0.00	0.00	0.00	0.00	0.00	0.00	0.00	0.00	
475050013	24824 SUNDAY DR	87.50	87.50	9.00	9.00	0.00	0.00	0.00	0.00	0.00	0.00	0.00	0.00	
475050014	24834 SUNDAY DR	87.50	87.50	9.00	9.00	0.00	0.00	0.00	0.00	0.00	0.00	0.00	0.00	
475050015	24846 SUNDAY DR	87.50	87.50	9.00	9.00	0.00	0.00	0.00	0.00	0.00	0.00	0.00	0.00	
475050016	24856 SUNDAY DR	87.50	87.50	9.00	9.00	0.00	0.00	0.00	0.00	0.00	0.00	0.00	0.00	
475050017	24863 SUNDAY DR	87.50	87.50	9.00	9.00	0.00	0.00	0.00	0.00	0.00	0.00	0.00	0.00	
475050018	24847 SUNDAY DR	87.50	87.50	9.00	9.00	0.00	0.00	0.00	0.00	0.00	0.00	0.00	0.00	
475050019	24841 SUNDAY DR	87.50	87.50	9.00	9.00	0.00	0.00	0.00	0.00	0.00	0.00	0.00	0.00	
475050020	24833 SUNDAY DR	87.50	87.50	9.00	9.00	0.00	0.00	0.00	0.00	0.00	0.00	0.00	0.00	
475050021	24821 SUNDAY DR	87.50	87.50	9.00	9.00	0.00	0.00	0.00	0.00	0.00	0.00	0.00	0.00	
475050022	24811 SUNDAY DR	87.50	87.50	9.00	9.00	0.00	0.00	0.00	0.00	0.00	0.00	0.00	0.00	
475050023	24795 SUNDAY DR	87.50	87.50	9.00	9.00	0.00	0.00	0.00	0.00	0.00	0.00	0.00	0.00	
475050024	24779 SUNDAY DR	87.50	87.50	9.00	9.00	0.00	0.00	0.00	0.00	0.00	0.00	0.00	0.00	
475050025	24764 FREEDOM CT	87.50	87.50	9.00	9.00	0.00	0.00	0.00	0.00	0.00	0.00	0.00	0.00	
475050026	24780 FREEDOM CT	87.50	87.50	9.00	9.00	0.00	0.00	0.00	0.00	0.00	0.00	0.00	0.00	
475050027	24794 FREEDOM CT	87.50	87.50	9.00	9.00	0.00	0.00	0.00	0.00	0.00	0.00	0.00	0.00	
475050028	24810 FREEDOM CT	87.50	87.50	9.00	9.00	0.00	0.00	0.00	0.00	0.00	0.00	0.00	0.00	
475050029	24824 FREEDOM CT	87.50	87.50	9.00	9.00	0.00	0.00	0.00	0.00	0.00	0.00	0.00	0.00	
475050030	24840 FREEDOM CT	87.50	87.50	9.00	9.00	0.00	0.00	0.00	0.00	0.00	0.00	0.00	0.00	
475050031	24854 FREEDOM CT	87.50	87.50	9.00	9.00	0.00	0.00	0.00	0.00	0.00	0.00	0.00	0.00	
475050032	24870 FREEDOM CT	87.50	87.50	9.00	9.00	0.00	0.00	0.00	0.00	0.00	0.00	0.00	0.00	
475050033	24855 FREEDOM CT	87.50	87.50	9.00	9.00	0.00	0.00	0.00	0.00	0.00	0.00	0.00	0.00	
475050034	24841 FREEDOM CT	87.50	87.50	9.00	9.00	0.00	0.00	0.00	0.00	0.00	0.00	0.00	0.00	
475050035	24825 FREEDOM CT	87.50	87.50	9.00	9.00	0.00	0.00	0.00	0.00	0.00	0.00	0.00	0.00	
475050036	24811 FREEDOM CT	87.50	87.50	9.00	9.00	0.00	0.00	0.00	0.00	0.00	0.00	0.00	0.00	
475050037	24795 FREEDOM CT	87.50	87.50	9.00	9.00	0.00	0.00	0.00	0.00	0.00	0.00	0.00	0.00	
475050038	24781 FREEDOM CT	87.50	87.50	9.00	9.00	0.00	0.00	0.00	0.00	0.00	0.00	0.00	0.00	
475050039	24765 FREEDOM CT	87.50	87.50	9.00	9.00	0.00	0.00	0.00	0.00	0.00	0.00	0.00	0.00	
475050040		87.50	87.50	9.00	9.00	0.00	0.00	0.00	0.00	0.00	0.00	0.00	0.00	
475060001	11200 HUBBARD ST	87.50	87.50	9.00	9.00	0.00	0.00	0.00	0.00	0.00	0.00	0.00	0.00	

MORENO VALLEY COMMUNITY SERVICES DISTRICT
FISCAL YEAR 2015/16 MAXIMUM AND APPLIED PARCEL TAXES/CHARGES

ASSESSOR'S PARCEL NUMBER	SITUS ADDRESS	ZONE A		ZONE C		ZONE D		ZONE E		ZONE M		ZONE S		TRACT NUMBER
		MAXIMUM	APPLIED	MAXIMUM	APPLIED	MAXIMUM	APPLIED	MAXIMUM	APPLIED	MAXIMUM	APPLIED	MAXIMUM	APPLIED	
475060002	11250 HUBBARD ST	87.50	87.50	9.00	9.00	0.00	0.00	0.00	0.00	0.00	0.00	0.00	0.00	
475060018	24880 ROBIN LN	87.50	87.50	9.00	9.00	0.00	0.00	0.00	0.00	0.00	0.00	0.00	0.00	
475060019	24900 ROBIN LN	87.50	87.50	9.00	9.00	0.00	0.00	0.00	0.00	0.00	0.00	0.00	0.00	
475060020	24920 ROBIN LN	87.50	87.50	9.00	9.00	0.00	0.00	0.00	0.00	0.00	0.00	0.00	0.00	
475060026	24940 ROBIN LN	87.50	87.50	9.00	9.00	0.00	0.00	0.00	0.00	0.00	0.00	0.00	0.00	
475070006	11330 HUBBARD ST	87.50	87.50	9.00	9.00	0.00	0.00	0.00	0.00	0.00	0.00	0.00	0.00	
475070007		87.50	87.50	9.00	9.00	0.00	0.00	0.00	0.00	0.00	0.00	0.00	0.00	
475070011	24801 EL DORADO ST	87.50	87.50	9.00	9.00	0.00	0.00	0.00	0.00	0.00	0.00	0.00	0.00	
475070015	24821 EL DORADO ST	87.50	87.50	9.00	9.00	0.00	0.00	0.00	0.00	0.00	0.00	0.00	0.00	
475070017	11285 PERRIS BLV	87.50	87.50	9.00	9.00	0.00	0.00	0.00	0.00	0.00	0.00	0.00	0.00	
475070018	11261 PERRIS BLV	87.50	87.50	9.00	9.00	0.00	0.00	0.00	0.00	0.00	0.00	0.00	0.00	
475070019	11315 PERRIS BLV	87.50	87.50	9.00	9.00	0.00	0.00	0.00	0.00	0.00	0.00	0.00	0.00	
475070026	24860 EL DORADO ST	87.50	87.50	9.00	9.00	0.00	0.00	0.00	0.00	0.00	0.00	0.00	0.00	
475070027	24820 EL DORADO ST	87.50	87.50	9.00	9.00	0.00	0.00	0.00	0.00	0.00	0.00	0.00	0.00	
475070028	24810 EL DORADO ST	87.50	87.50	9.00	9.00	0.00	0.00	0.00	0.00	0.00	0.00	0.00	0.00	
475070029	24798 EL DORADO ST	87.50	87.50	9.00	9.00	0.00	0.00	0.00	0.00	0.00	0.00	0.00	0.00	
475070030	24794 EL DORADO ST	87.50	87.50	9.00	9.00	0.00	0.00	0.00	0.00	0.00	0.00	0.00	0.00	
475070031	24792 EL DORADO ST	87.50	87.50	9.00	9.00	0.00	0.00	0.00	0.00	0.00	0.00	0.00	0.00	
475070032	11356 HUBBARD ST	87.50	87.50	9.00	9.00	0.00	0.00	0.00	0.00	0.00	0.00	0.00	0.00	
475070033	24785 EL DORADO ST	87.50	87.50	9.00	9.00	0.00	0.00	0.00	0.00	0.00	0.00	0.00	0.00	
475070034	24795 EL DORADO ST	87.50	87.50	9.00	9.00	0.00	0.00	0.00	0.00	0.00	0.00	0.00	0.00	
475070035	24809 EL DORADO ST	87.50	87.50	9.00	9.00	0.00	0.00	0.00	0.00	0.00	0.00	0.00	0.00	
475070036	24815 EL DORADO ST	87.50	87.50	9.00	9.00	0.00	0.00	0.00	0.00	0.00	0.00	0.00	0.00	
475070037	11349 PERRIS BLV	87.50	87.50	9.00	9.00	0.00	0.00	0.00	0.00	0.00	0.00	0.00	0.00	
475070038	24772 SKYLAND DR	87.50	87.50	9.00	9.00	0.00	0.00	0.00	0.00	0.00	0.00	0.00	0.00	
475070039	24784 SKYLAND DR	87.50	87.50	9.00	9.00	0.00	0.00	0.00	0.00	0.00	0.00	0.00	0.00	
475070040	24796 SKYLAND DR	87.50	87.50	9.00	9.00	0.00	0.00	0.00	0.00	0.00	0.00	0.00	0.00	
475070041	24808 SKYLAND DR	87.50	87.50	9.00	9.00	0.00	0.00	0.00	0.00	0.00	0.00	0.00	0.00	
475070042	24820 SKYLAND DR	87.50	87.50	9.00	9.00	0.00	0.00	0.00	0.00	0.00	0.00	0.00	0.00	
475070043	24832 SKYLAND DR	87.50	87.50	9.00	9.00	0.00	0.00	0.00	0.00	0.00	0.00	0.00	0.00	
475070044	24844 SKYLAND DR	87.50	87.50	9.00	9.00	0.00	0.00	0.00	0.00	0.00	0.00	0.00	0.00	
475070045	24856 SKYLAND DR	87.50	87.50	9.00	9.00	0.00	0.00	0.00	0.00	0.00	0.00	0.00	0.00	
475070046	24868 SKYLAND DR	87.50	87.50	9.00	9.00	0.00	0.00	0.00	0.00	0.00	0.00	0.00	0.00	
475070047	24867 SKYLAND DR	87.50	87.50	9.00	9.00	0.00	0.00	0.00	0.00	0.00	0.00	0.00	0.00	
475070048	24855 SKYLAND DR	87.50	87.50	9.00	9.00	0.00	0.00	0.00	0.00	0.00	0.00	0.00	0.00	
475070049	24843 SKYLAND DR	87.50	87.50	9.00	9.00	0.00	0.00	0.00	0.00	0.00	0.00	0.00	0.00	
475070050	24831 SKYLAND DR	87.50	87.50	9.00	9.00	0.00	0.00	0.00	0.00	0.00	0.00	0.00	0.00	

MORENO VALLEY COMMUNITY SERVICES DISTRICT
FISCAL YEAR 2015/16 MAXIMUM AND APPLIED PARCEL TAXES/CHARGES

ASSESSOR'S PARCEL NUMBER	SITUS ADDRESS	ZONE A		ZONE C		ZONE D		ZONE E		ZONE M		ZONE S		TRACT NUMBER
		MAXIMUM	APPLIED	MAXIMUM	APPLIED	MAXIMUM	APPLIED	MAXIMUM	APPLIED	MAXIMUM	APPLIED	MAXIMUM	APPLIED	
475070051	24819 SKYLAND DR	87.50	87.50	9.00	9.00	0.00	0.00	0.00	0.00	0.00	0.00	0.00	0.00	
475070052	24807 SKYLAND DR	87.50	87.50	9.00	9.00	0.00	0.00	0.00	0.00	0.00	0.00	0.00	0.00	
475070053	24795 SKYLAND DR	87.50	87.50	9.00	9.00	0.00	0.00	0.00	0.00	0.00	0.00	0.00	0.00	
475070054	24783 SKYLAND DR	87.50	87.50	9.00	9.00	0.00	0.00	0.00	0.00	0.00	0.00	0.00	0.00	
475070055	24771 SKYLAND DR	87.50	87.50	9.00	9.00	0.00	0.00	0.00	0.00	0.00	0.00	0.00	0.00	
475070056	11269 PERRIS BLV	87.50	87.50	9.00	9.00	0.00	0.00	0.00	0.00	0.00	0.00	0.00	0.00	
475080006	11361 HUBBARD ST	87.50	87.50	9.00	9.00	0.00	0.00	0.00	0.00	0.00	0.00	0.00	0.00	
475080007		87.50	87.50	9.00	9.00	0.00	0.00	0.00	0.00	0.00	0.00	0.00	0.00	
475080008	11355 HUBBARD ST	87.50	87.50	9.00	9.00	0.00	0.00	0.00	0.00	0.00	0.00	0.00	0.00	
475081002	24588 SKYLAND DR	87.50	87.50	9.00	9.00	0.00	0.00	0.00	0.00	0.00	0.00	0.00	0.00	
475081003	24604 SKYLAND DR	87.50	87.50	9.00	9.00	0.00	0.00	0.00	0.00	0.00	0.00	0.00	0.00	
475081004	24622 SKYLAND DR	87.50	87.50	9.00	9.00	0.00	0.00	0.00	0.00	0.00	0.00	0.00	0.00	
475081005	24748 SKYLAND DR	87.50	87.50	9.00	9.00	0.00	0.00	0.00	0.00	0.00	0.00	0.00	0.00	
475081006	24736 SKYLAND DR	87.50	87.50	9.00	9.00	0.00	0.00	0.00	0.00	0.00	0.00	0.00	0.00	
475081007	24724 SKYLAND DR	87.50	87.50	9.00	9.00	0.00	0.00	0.00	0.00	0.00	0.00	0.00	0.00	
475081008	24712 SKYLAND DR	87.50	87.50	9.00	9.00	0.00	0.00	0.00	0.00	0.00	0.00	0.00	0.00	
475081009	24700 SKYLAND DR	87.50	87.50	9.00	9.00	0.00	0.00	0.00	0.00	0.00	0.00	0.00	0.00	
475081010	24688 SKYLAND DR	87.50	87.50	9.00	9.00	0.00	0.00	0.00	0.00	0.00	0.00	0.00	0.00	
475081011	24676 SKYLAND DR	87.50	87.50	9.00	9.00	0.00	0.00	0.00	0.00	0.00	0.00	0.00	0.00	
475081012	24662 SKYLAND DR	87.50	87.50	9.00	9.00	0.00	0.00	0.00	0.00	0.00	0.00	0.00	0.00	
475081013	24650 SKYLAND DR	87.50	87.50	9.00	9.00	0.00	0.00	0.00	0.00	0.00	0.00	0.00	0.00	
475081014	24638 SKYLAND DR	87.50	87.50	9.00	9.00	0.00	0.00	0.00	0.00	0.00	0.00	0.00	0.00	
475081015	24518 SKYLAND DR	87.50	87.50	9.00	9.00	0.00	0.00	0.00	0.00	0.00	0.00	0.00	0.00	
475081016	24530 SKYLAND	87.50	87.50	9.00	9.00	0.00	0.00	0.00	0.00	0.00	0.00	0.00	0.00	
475081017	24542 SKYLAND DR	87.50	87.50	9.00	9.00	0.00	0.00	0.00	0.00	0.00	0.00	0.00	0.00	
475081018	24554 SKYLAND DR	87.50	87.50	9.00	9.00	0.00	0.00	0.00	0.00	0.00	0.00	0.00	0.00	
475081019	24566 SKYLAND DR	87.50	87.50	9.00	9.00	0.00	0.00	0.00	0.00	0.00	0.00	0.00	0.00	
475081020	24578 SKYLAND DR	87.50	87.50	9.00	9.00	0.00	0.00	0.00	0.00	0.00	0.00	0.00	0.00	
475082001	24511 SKYLAND DR	87.50	87.50	9.00	9.00	0.00	0.00	0.00	0.00	0.00	0.00	0.00	0.00	
475082002	24523 SKYLAND DR	87.50	87.50	9.00	9.00	0.00	0.00	0.00	0.00	0.00	0.00	0.00	0.00	
475082003	24535 SKYLAND DR	87.50	87.50	9.00	9.00	0.00	0.00	0.00	0.00	0.00	0.00	0.00	0.00	
475082004	24547 SKYLAND DR	87.50	87.50	9.00	9.00	0.00	0.00	0.00	0.00	0.00	0.00	0.00	0.00	
475082005	24559 SKYLAND DR	87.50	87.50	9.00	9.00	0.00	0.00	0.00	0.00	0.00	0.00	0.00	0.00	
475082006	24571 SKYLAND DR	87.50	87.50	9.00	9.00	0.00	0.00	0.00	0.00	0.00	0.00	0.00	0.00	
475082007	24583 SKYLAND DR	87.50	87.50	9.00	9.00	0.00	0.00	0.00	0.00	0.00	0.00	0.00	0.00	
475082008	24595 SKYLAND DR	87.50	87.50	9.00	9.00	0.00	0.00	0.00	0.00	0.00	0.00	0.00	0.00	
475082009	24607 SKYLAND DR	87.50	87.50	9.00	9.00	0.00	0.00	0.00	0.00	0.00	0.00	0.00	0.00	

MORENO VALLEY COMMUNITY SERVICES DISTRICT
FISCAL YEAR 2015/16 MAXIMUM AND APPLIED PARCEL TAXES/CHARGES

ASSESSOR'S PARCEL NUMBER	SITUS ADDRESS	ZONE A		ZONE C		ZONE D		ZONE E		ZONE M		ZONE S		TRACT NUMBER
		MAXIMUM	APPLIED	MAXIMUM	APPLIED	MAXIMUM	APPLIED	MAXIMUM	APPLIED	MAXIMUM	APPLIED	MAXIMUM	APPLIED	
475082010	24619 SKYLAND DR	87.50	87.50	9.00	9.00	0.00	0.00	0.00	0.00	0.00	0.00	0.00	0.00	
475082011	24620 SKYROCK DR	87.50	87.50	9.00	9.00	0.00	0.00	0.00	0.00	0.00	0.00	0.00	0.00	
475082012	24608 SKYROCK DR	87.50	87.50	9.00	9.00	0.00	0.00	0.00	0.00	0.00	0.00	0.00	0.00	
475082013	24596 SKYROCK DR	87.50	87.50	9.00	9.00	0.00	0.00	0.00	0.00	0.00	0.00	0.00	0.00	
475082014	24584 SKYROCK DR	87.50	87.50	9.00	9.00	0.00	0.00	0.00	0.00	0.00	0.00	0.00	0.00	
475082015	24572 SKYROCK DR	87.50	87.50	9.00	9.00	0.00	0.00	0.00	0.00	0.00	0.00	0.00	0.00	
475082016	24560 SKYROCK DR	87.50	87.50	9.00	9.00	0.00	0.00	0.00	0.00	0.00	0.00	0.00	0.00	
475082017	24548 SKYROCK DR	87.50	87.50	9.00	9.00	0.00	0.00	0.00	0.00	0.00	0.00	0.00	0.00	
475082018	24536 SKYROCK DR	87.50	87.50	9.00	9.00	0.00	0.00	0.00	0.00	0.00	0.00	0.00	0.00	
475082019	24524 SKYROCK DR	87.50	87.50	9.00	9.00	0.00	0.00	0.00	0.00	0.00	0.00	0.00	0.00	
475082020	24512 SKYROCK DR	87.50	87.50	9.00	9.00	0.00	0.00	0.00	0.00	0.00	0.00	0.00	0.00	
475082021	24637 SKYLAND DR	87.50	87.50	9.00	9.00	0.00	0.00	0.00	0.00	0.00	0.00	0.00	0.00	
475082022	24649 SKYLAND DR	87.50	87.50	9.00	9.00	0.00	0.00	0.00	0.00	0.00	0.00	0.00	0.00	
475082023	24661 SKYLAND DR	87.50	87.50	9.00	9.00	0.00	0.00	0.00	0.00	0.00	0.00	0.00	0.00	
475082024	24675 SKYLAND DR	87.50	87.50	9.00	9.00	0.00	0.00	0.00	0.00	0.00	0.00	0.00	0.00	
475082025	24687 SKYLAND DR	87.50	87.50	9.00	9.00	0.00	0.00	0.00	0.00	0.00	0.00	0.00	0.00	
475082026	24699 SKYLAND DR	87.50	87.50	9.00	9.00	0.00	0.00	0.00	0.00	0.00	0.00	0.00	0.00	
475082027	24711 SKYLAND DR	87.50	87.50	9.00	9.00	0.00	0.00	0.00	0.00	0.00	0.00	0.00	0.00	
475082028	24723 SKYLAND DR	87.50	87.50	9.00	9.00	0.00	0.00	0.00	0.00	0.00	0.00	0.00	0.00	
475082029	24735 SKYLAND DR	87.50	87.50	9.00	9.00	0.00	0.00	0.00	0.00	0.00	0.00	0.00	0.00	
475082030	24747 SKYLAND DR	87.50	87.50	9.00	9.00	0.00	0.00	0.00	0.00	0.00	0.00	0.00	0.00	
475083001	24515 SKYROCK DR	87.50	87.50	9.00	9.00	0.00	0.00	0.00	0.00	0.00	0.00	0.00	0.00	
475083002	24541 SKYROCK DR	87.50	87.50	9.00	9.00	0.00	0.00	0.00	0.00	0.00	0.00	0.00	0.00	
475083003	24553 SKYROCK DR	87.50	87.50	9.00	9.00	0.00	0.00	0.00	0.00	0.00	0.00	0.00	0.00	
475083004	24565 SKYROCK DR	87.50	87.50	9.00	9.00	0.00	0.00	0.00	0.00	0.00	0.00	0.00	0.00	
475083005	24577 SKYROCK DR	87.50	87.50	9.00	9.00	0.00	0.00	0.00	0.00	0.00	0.00	0.00	0.00	
475083006	24593 SKYROCK DR	87.50	87.50	9.00	9.00	0.00	0.00	0.00	0.00	0.00	0.00	0.00	0.00	
475083007	24605 SKYROCK DR	87.50	87.50	9.00	9.00	0.00	0.00	0.00	0.00	0.00	0.00	0.00	0.00	
475083008	24621 SKYROCK DR	87.50	87.50	9.00	9.00	0.00	0.00	0.00	0.00	0.00	0.00	0.00	0.00	
475090003		87.50	87.50	9.00	9.00	0.00	0.00	0.00	0.00	0.00	0.00	0.00	0.00	
475090004	11349 INDIAN AVE	87.50	87.50	9.00	9.00	0.00	0.00	0.00	0.00	0.00	0.00	0.00	0.00	
475090005	11333 INDIAN ST	87.50	87.50	9.00	9.00	0.00	0.00	0.00	0.00	0.00	0.00	0.00	0.00	
475090006	11309 INDIAN ST	87.50	87.50	9.00	9.00	0.00	0.00	0.00	0.00	0.00	0.00	0.00	0.00	
475090007	11285 INDIAN ST	87.50	87.50	9.00	9.00	0.00	0.00	0.00	0.00	0.00	0.00	0.00	0.00	
475090008	11261 INDIAN ST	87.50	87.50	9.00	9.00	0.00	0.00	0.00	0.00	0.00	0.00	0.00	0.00	
475090012	11260 DAVIS ST	87.50	87.50	9.00	9.00	0.00	0.00	0.00	0.00	0.00	0.00	0.00	0.00	
475090017	24259 VERA LN	87.50	87.50	9.00	9.00	0.00	0.00	0.00	0.00	0.00	0.00	0.00	0.00	

MORENO VALLEY COMMUNITY SERVICES DISTRICT
FISCAL YEAR 2015/16 MAXIMUM AND APPLIED PARCEL TAXES/CHARGES

ASSESSOR'S PARCEL NUMBER	SITUS ADDRESS	ZONE A		ZONE C		ZONE D		ZONE E		ZONE M		ZONE S		TRACT NUMBER
		MAXIMUM	APPLIED	MAXIMUM	APPLIED	MAXIMUM	APPLIED	MAXIMUM	APPLIED	MAXIMUM	APPLIED	MAXIMUM	APPLIED	
475090018	24285 VERA LN	87.50	87.50	9.00	9.00	0.00	0.00	0.00	0.00	0.00	0.00	0.00	0.00	
475090019	24305 VERA LN	87.50	87.50	9.00	9.00	0.00	0.00	0.00	0.00	0.00	0.00	0.00	0.00	
475090020	24345 VERA LN	87.50	87.50	9.00	9.00	0.00	0.00	0.00	0.00	0.00	0.00	0.00	0.00	
475090021	11290 DAVIS ST	87.50	87.50	9.00	9.00	0.00	0.00	0.00	0.00	0.00	0.00	0.00	0.00	
475090022	24300 VERA LN	87.50	87.50	9.00	9.00	0.00	0.00	0.00	0.00	0.00	0.00	0.00	0.00	
475090023	24334 VERA LN	87.50	87.50	9.00	9.00	0.00	0.00	0.00	0.00	0.00	0.00	0.00	0.00	
475090024	24360 VERA LN	87.50	87.50	9.00	9.00	0.00	0.00	0.00	0.00	0.00	0.00	0.00	0.00	
475100002		87.50	87.50	9.00	9.00	0.00	0.00	0.00	0.00	0.00	0.00	0.00	0.00	
475100003	11279 DAVIS ST	87.50	87.50	9.00	9.00	0.00	0.00	0.00	0.00	0.00	0.00	0.00	0.00	
475100004		87.50	87.50	9.00	9.00	0.00	0.00	0.00	0.00	0.00	0.00	0.00	0.00	
475100005		87.50	87.50	9.00	9.00	0.00	0.00	0.00	0.00	0.00	0.00	0.00	0.00	
475100006		87.50	87.50	9.00	9.00	0.00	0.00	0.00	0.00	0.00	0.00	0.00	0.00	
475100008	11275 DAVIS ST	87.50	87.50	9.00	9.00	0.00	0.00	0.00	0.00	0.00	0.00	0.00	0.00	
475100009	11277 DAVIS ST	87.50	87.50	9.00	9.00	0.00	0.00	0.00	0.00	0.00	0.00	0.00	0.00	
475100014	11295 DAVIS ST	87.50	87.50	9.00	9.00	0.00	0.00	0.00	0.00	0.00	0.00	0.00	0.00	
475100018		87.50	87.50	9.00	9.00	0.00	0.00	0.00	0.00	0.00	0.00	0.00	0.00	
475100019		87.50	87.50	9.00	9.00	0.00	0.00	0.00	0.00	0.00	0.00	0.00	0.00	
475100021	24010 SANDY GLADE AVE	87.50	87.50	9.00	9.00	0.00	0.00	0.00	0.00	0.00	0.00	0.00	0.00	
475100022	24026 SANDY GLADE AVE	87.50	87.50	9.00	9.00	0.00	0.00	0.00	0.00	0.00	0.00	0.00	0.00	
475100023	24038 SANDY GLADE AVE	87.50	87.50	9.00	9.00	0.00	0.00	0.00	0.00	0.00	0.00	0.00	0.00	
475100024	24050 SANDY GLADE AVE	87.50	87.50	9.00	9.00	0.00	0.00	0.00	0.00	0.00	0.00	0.00	0.00	
475100025	24066 SANDY GLADE AVE	87.50	87.50	9.00	9.00	0.00	0.00	0.00	0.00	0.00	0.00	0.00	0.00	
475100026	24080 SANDY GLADE AVE	87.50	87.50	9.00	9.00	0.00	0.00	0.00	0.00	0.00	0.00	0.00	0.00	
475100027	24092 SANDY GLADE AVE	87.50	87.50	9.00	9.00	0.00	0.00	0.00	0.00	0.00	0.00	0.00	0.00	
475100028	24091 ROSELEAF PL	87.50	87.50	9.00	9.00	0.00	0.00	0.00	0.00	0.00	0.00	0.00	0.00	
475100029	24083 ROSELEAF PL	87.50	87.50	9.00	9.00	0.00	0.00	0.00	0.00	0.00	0.00	0.00	0.00	
475100030	24077 ROSELEAF PL	87.50	87.50	9.00	9.00	0.00	0.00	0.00	0.00	0.00	0.00	0.00	0.00	
475100031	24071 ROSELEAF PL	87.50	87.50	9.00	9.00	0.00	0.00	0.00	0.00	0.00	0.00	0.00	0.00	
475100032	24065 ROSELEAF PL	87.50	87.50	9.00	9.00	0.00	0.00	0.00	0.00	0.00	0.00	0.00	0.00	
475100033	24057 ROSELEAF PL	87.50	87.50	9.00	9.00	0.00	0.00	0.00	0.00	0.00	0.00	0.00	0.00	
475100034	24051 ROSELEAF PL	87.50	87.50	9.00	9.00	0.00	0.00	0.00	0.00	0.00	0.00	0.00	0.00	
475100035	24045 ROSELEAF PL	87.50	87.50	9.00	9.00	0.00	0.00	0.00	0.00	0.00	0.00	0.00	0.00	
475100036	24037 ROSELEAF PL	87.50	87.50	9.00	9.00	0.00	0.00	0.00	0.00	0.00	0.00	0.00	0.00	
475100037	24023 ROSELEAF PL	87.50	87.50	9.00	9.00	0.00	0.00	0.00	0.00	0.00	0.00	0.00	0.00	
475100038	24010 ROSELEAF PL	87.50	87.50	9.00	9.00	0.00	0.00	0.00	0.00	0.00	0.00	0.00	0.00	
475100039	24022 ROSELEAF PL	87.50	87.50	9.00	9.00	0.00	0.00	0.00	0.00	0.00	0.00	0.00	0.00	
475100040	24038 ROSELEAF PL	87.50	87.50	9.00	9.00	0.00	0.00	0.00	0.00	0.00	0.00	0.00	0.00	

MORENO VALLEY COMMUNITY SERVICES DISTRICT
FISCAL YEAR 2015/16 MAXIMUM AND APPLIED PARCEL TAXES/CHARGES

ASSESSOR'S PARCEL NUMBER	SITUS ADDRESS	ZONE A		ZONE C		ZONE D		ZONE E		ZONE M		ZONE S		TRACT NUMBER
		MAXIMUM	APPLIED	MAXIMUM	APPLIED	MAXIMUM	APPLIED	MAXIMUM	APPLIED	MAXIMUM	APPLIED	MAXIMUM	APPLIED	
475100041	24044 ROSELEAF PL	87.50	87.50	9.00	9.00	0.00	0.00	0.00	0.00	0.00	0.00	0.00	0.00	
475100042	11311 GREEN GLEN ST	87.50	87.50	9.00	9.00	0.00	0.00	0.00	0.00	0.00	0.00	0.00	0.00	
475100043	11297 GREEN GLEN ST	87.50	87.50	9.00	9.00	0.00	0.00	0.00	0.00	0.00	0.00	0.00	0.00	
475100044	11281 GREEN GLEN ST	87.50	87.50	9.00	9.00	0.00	0.00	0.00	0.00	0.00	0.00	0.00	0.00	
475100045	11267 GREEN GLEN ST	87.50	87.50	9.00	9.00	0.00	0.00	0.00	0.00	0.00	0.00	0.00	0.00	
475100046	11254 GREEN GLEN ST	87.50	87.50	9.00	9.00	0.00	0.00	0.00	0.00	0.00	0.00	0.00	0.00	
475100047	11268 GREEN GLEN ST	87.50	87.50	9.00	9.00	0.00	0.00	0.00	0.00	0.00	0.00	0.00	0.00	
475100048	11280 GREEN GLEN ST	87.50	87.50	9.00	9.00	0.00	0.00	0.00	0.00	0.00	0.00	0.00	0.00	
475100049	11296 GREEN GLEN ST	87.50	87.50	9.00	9.00	0.00	0.00	0.00	0.00	0.00	0.00	0.00	0.00	
475100050	11314 GREEN GLEN ST	87.50	87.50	9.00	9.00	0.00	0.00	0.00	0.00	0.00	0.00	0.00	0.00	
475100051	11328 GREEN GLEN ST	87.50	87.50	9.00	9.00	0.00	0.00	0.00	0.00	0.00	0.00	0.00	0.00	
475100052	11346 GREEN GLEN ST	87.50	87.50	9.00	9.00	0.00	0.00	0.00	0.00	0.00	0.00	0.00	0.00	
475100053	11360 GREEN GLEN ST	87.50	87.50	9.00	9.00	0.00	0.00	0.00	0.00	0.00	0.00	0.00	0.00	
475100054	24110 SANDY GLADE AVE	87.50	87.50	9.00	9.00	0.00	0.00	0.00	0.00	0.00	0.00	0.00	0.00	
475100055	24120 SANDY GLADE AVE	87.50	87.50	9.00	9.00	0.00	0.00	0.00	0.00	0.00	0.00	0.00	0.00	
475100056	11312 BLUEWOOD PL	87.50	87.50	9.00	9.00	0.00	0.00	0.00	0.00	0.00	0.00	0.00	0.00	
475100057	11330 BLUEWOOD PL	87.50	87.50	9.00	9.00	0.00	0.00	0.00	0.00	0.00	0.00	0.00	0.00	
475100058	11348 BLUEWOOD PL	87.50	87.50	9.00	9.00	0.00	0.00	0.00	0.00	0.00	0.00	0.00	0.00	
475100059	11362 BLUEWOOD PL	87.50	87.50	9.00	9.00	0.00	0.00	0.00	0.00	0.00	0.00	0.00	0.00	
475100060	11361 SAGEWOOD PL	87.50	87.50	9.00	9.00	0.00	0.00	0.00	0.00	0.00	0.00	0.00	0.00	
475100061	11347 SAGEWOOD PL	87.50	87.50	9.00	9.00	0.00	0.00	0.00	0.00	0.00	0.00	0.00	0.00	
475100062	11329 SAGEWOOD PL	87.50	87.50	9.00	9.00	0.00	0.00	0.00	0.00	0.00	0.00	0.00	0.00	
475100063	11314 SAGEWOOD PL	87.50	87.50	9.00	9.00	0.00	0.00	0.00	0.00	0.00	0.00	0.00	0.00	
475100064	11328 SAGEWOOD PL	87.50	87.50	9.00	9.00	0.00	0.00	0.00	0.00	0.00	0.00	0.00	0.00	
475100065	11346 SAGEWOOD PL	87.50	87.50	9.00	9.00	0.00	0.00	0.00	0.00	0.00	0.00	0.00	0.00	
475100066	11360 SAGEWOOD PL	87.50	87.50	9.00	9.00	0.00	0.00	0.00	0.00	0.00	0.00	0.00	0.00	
475100067	11365 DAVIS ST	87.50	87.50	9.00	9.00	0.00	0.00	0.00	0.00	0.00	0.00	0.00	0.00	
475100068	11343 DAVIS ST	87.50	87.50	9.00	9.00	0.00	0.00	0.00	0.00	0.00	0.00	0.00	0.00	
475100069	11329 DAVIS ST	87.50	87.50	9.00	9.00	0.00	0.00	0.00	0.00	0.00	0.00	0.00	0.00	
475100070	11321 DAVIS ST	87.50	87.50	9.00	9.00	0.00	0.00	0.00	0.00	0.00	0.00	0.00	0.00	
475100071	11273 DAVIS ST	87.50	87.50	9.00	9.00	0.00	0.00	0.00	0.00	0.00	0.00	0.00	0.00	
475100072	11267 DAVIS ST	87.50	87.50	9.00	9.00	0.00	0.00	0.00	0.00	0.00	0.00	0.00	0.00	
475100073	11281 DAVIS ST	87.50	87.50	9.00	9.00	0.00	0.00	0.00	0.00	0.00	0.00	0.00	0.00	
475100074	11307 DAVIS ST	87.50	87.50	9.00	9.00	0.00	0.00	0.00	0.00	0.00	0.00	0.00	0.00	
475111001	24011 SANDY GLADE AVE	87.50	87.50	9.00	9.00	0.00	0.00	0.00	0.00	0.00	0.00	0.00	0.00	
475111002	24027 SANDY GLADE AVE	87.50	87.50	9.00	9.00	0.00	0.00	0.00	0.00	0.00	0.00	0.00	0.00	
475111003	24039 SANDY GLADE AVE	87.50	87.50	9.00	9.00	0.00	0.00	0.00	0.00	0.00	0.00	0.00	0.00	

MORENO VALLEY COMMUNITY SERVICES DISTRICT
FISCAL YEAR 2015/16 MAXIMUM AND APPLIED PARCEL TAXES/CHARGES

ASSESSOR'S PARCEL NUMBER	SITUS ADDRESS	ZONE A		ZONE C		ZONE D		ZONE E		ZONE M		ZONE S		TRACT NUMBER
		MAXIMUM	APPLIED	MAXIMUM	APPLIED	MAXIMUM	APPLIED	MAXIMUM	APPLIED	MAXIMUM	APPLIED	MAXIMUM	APPLIED	
475111004	24051 SANDY GLADE AVE	87.50	87.50	9.00	9.00	0.00	0.00	0.00	0.00	0.00	0.00	0.00	0.00	
475111005	24067 SANDY GLADE AVE	87.50	87.50	9.00	9.00	0.00	0.00	0.00	0.00	0.00	0.00	0.00	0.00	
475111006	24081 SANDY GLADE AVE	87.50	87.50	9.00	9.00	0.00	0.00	0.00	0.00	0.00	0.00	0.00	0.00	
475111007	24093 SANDY GLADE RD	87.50	87.50	9.00	9.00	0.00	0.00	0.00	0.00	0.00	0.00	0.00	0.00	
475111008	24103 SANDY GLADE AVE	87.50	87.50	9.00	9.00	0.00	0.00	0.00	0.00	0.00	0.00	0.00	0.00	
475111009	24111 SANDY GLADE AVE	87.50	87.50	9.00	9.00	0.00	0.00	0.00	0.00	0.00	0.00	0.00	0.00	
475111010	24121 SANDY GLADE AVE	87.50	87.50	9.00	9.00	0.00	0.00	0.00	0.00	0.00	0.00	0.00	0.00	
475111011	11490 TRIUMPH LN	87.50	87.50	9.00	9.00	0.00	0.00	0.00	0.00	0.00	0.00	0.00	0.00	
475111012	11478 TRIUMPH LN	87.50	87.50	9.00	9.00	0.00	0.00	0.00	0.00	0.00	0.00	0.00	0.00	
475111013	11468 TRIUMPH LN	87.50	87.50	9.00	9.00	0.00	0.00	0.00	0.00	0.00	0.00	0.00	0.00	
475111014	11456 TRIUMPH LN	87.50	87.50	9.00	9.00	0.00	0.00	0.00	0.00	0.00	0.00	0.00	0.00	
475111015	11440 TRIUMPH LN	87.50	87.50	9.00	9.00	0.00	0.00	0.00	0.00	0.00	0.00	0.00	0.00	
475111016	11426 TRIUMPH LN	87.50	87.50	9.00	9.00	0.00	0.00	0.00	0.00	0.00	0.00	0.00	0.00	
475111017	11410 TRIUMPH LN	87.50	87.50	9.00	9.00	0.00	0.00	0.00	0.00	0.00	0.00	0.00	0.00	
475111018	11398 TRIUMPH LN	87.50	87.50	9.00	9.00	0.00	0.00	0.00	0.00	0.00	0.00	0.00	0.00	
475111019	11384 TRIUMPH LN	87.50	87.50	9.00	9.00	0.00	0.00	0.00	0.00	0.00	0.00	0.00	0.00	
475111020	11399 TRIUMPH LN	87.50	87.50	9.00	9.00	0.00	0.00	0.00	0.00	0.00	0.00	0.00	0.00	
475111021	11411 TRIUMPH LN	87.50	87.50	9.00	9.00	0.00	0.00	0.00	0.00	0.00	0.00	0.00	0.00	
475111022	11427 TRIUMPH LN	87.50	87.50	9.00	9.00	0.00	0.00	0.00	0.00	0.00	0.00	0.00	0.00	
475111023	11441 TRIUMPH LN	87.50	87.50	9.00	9.00	0.00	0.00	0.00	0.00	0.00	0.00	0.00	0.00	
475111024	11457 TRIUMPH LN	87.50	87.50	9.00	9.00	0.00	0.00	0.00	0.00	0.00	0.00	0.00	0.00	
475111025	11452 SANDSTONE PL	87.50	87.50	9.00	9.00	0.00	0.00	0.00	0.00	0.00	0.00	0.00	0.00	
475111026	11438 SANDSTONE PL	87.50	87.50	9.00	9.00	0.00	0.00	0.00	0.00	0.00	0.00	0.00	0.00	
475111027	11422 SANDSTONE PL	87.50	87.50	9.00	9.00	0.00	0.00	0.00	0.00	0.00	0.00	0.00	0.00	
475111028	11406 SANDSTONE PL	87.50	87.50	9.00	9.00	0.00	0.00	0.00	0.00	0.00	0.00	0.00	0.00	
475111029	11396 SANDSTONE PL	87.50	87.50	9.00	9.00	0.00	0.00	0.00	0.00	0.00	0.00	0.00	0.00	
475111030	11380 SANDSTONE PL	87.50	87.50	9.00	9.00	0.00	0.00	0.00	0.00	0.00	0.00	0.00	0.00	
475111031	11397 SANDSTONE PL	87.50	87.50	9.00	9.00	0.00	0.00	0.00	0.00	0.00	0.00	0.00	0.00	
475111032	11407 SANDSTONE PL	87.50	87.50	9.00	9.00	0.00	0.00	0.00	0.00	0.00	0.00	0.00	0.00	
475111033	11423 SANDSTONE PL	87.50	87.50	9.00	9.00	0.00	0.00	0.00	0.00	0.00	0.00	0.00	0.00	
475111034	11439 SANDSTONE PL	87.50	87.50	9.00	9.00	0.00	0.00	0.00	0.00	0.00	0.00	0.00	0.00	
475111035	11453 SANDSTONE PL	87.50	87.50	9.00	9.00	0.00	0.00	0.00	0.00	0.00	0.00	0.00	0.00	
475111036		87.50	87.50	9.00	9.00	0.00	0.00	0.00	0.00	0.00	0.00	0.00	0.00	
475111043	11481 DAVIS ST	87.50	87.50	9.00	9.00	0.00	0.00	0.00	0.00	0.00	0.00	0.00	0.00	
475111044	11497 DAVIS ST	87.50	87.50	9.00	9.00	0.00	0.00	0.00	0.00	0.00	0.00	0.00	0.00	
475111045	11491 DAVIS ST	87.50	87.50	9.00	9.00	0.00	0.00	0.00	0.00	0.00	0.00	0.00	0.00	
475111046	11487 DAVIS ST	87.50	87.50	9.00	9.00	0.00	0.00	0.00	0.00	0.00	0.00	0.00	0.00	

MORENO VALLEY COMMUNITY SERVICES DISTRICT
FISCAL YEAR 2015/16 MAXIMUM AND APPLIED PARCEL TAXES/CHARGES

ASSESSOR'S PARCEL NUMBER	SITUS ADDRESS	ZONE A		ZONE C		ZONE D		ZONE E		ZONE M		ZONE S		TRACT NUMBER
		MAXIMUM	APPLIED	MAXIMUM	APPLIED	MAXIMUM	APPLIED	MAXIMUM	APPLIED	MAXIMUM	APPLIED	MAXIMUM	APPLIED	
475111047	11445 DAVIS ST	87.50	87.50	9.00	9.00	0.00	0.00	0.00	0.00	0.00	0.00	0.00	0.00	
475111048	11451 DAVIS ST	87.50	87.50	9.00	9.00	0.00	0.00	0.00	0.00	0.00	0.00	0.00	0.00	
475111049	11383 DAVIS ST	87.50	87.50	9.00	9.00	0.00	0.00	0.00	0.00	0.00	0.00	0.00	0.00	
475111050	11391 DAVIS ST	87.50	87.50	9.00	9.00	0.00	0.00	0.00	0.00	0.00	0.00	0.00	0.00	
475111051	11421 DAVIS ST	87.50	87.50	9.00	9.00	0.00	0.00	0.00	0.00	0.00	0.00	0.00	0.00	
475111052	11435 DAVIS ST	87.50	87.50	9.00	9.00	0.00	0.00	0.00	0.00	0.00	0.00	0.00	0.00	
475111053	11475 DAVIS ST	87.50	87.50	9.00	9.00	0.00	0.00	0.00	0.00	0.00	0.00	0.00	0.00	
475111054	11385 DAVIS ST	87.50	87.50	9.00	9.00	0.00	0.00	0.00	0.00	0.00	0.00	0.00	0.00	
475112001	24011 SANDBOW ST	87.50	87.50	9.00	9.00	0.00	0.00	0.00	0.00	0.00	0.00	0.00	0.00	
475112002	24027 SANDBOW ST	87.50	87.50	9.00	9.00	0.00	0.00	0.00	0.00	0.00	0.00	0.00	0.00	
475112003	24043 SANDBOW ST	87.50	87.50	9.00	9.00	0.00	0.00	0.00	0.00	0.00	0.00	0.00	0.00	
475112004	24057 SANDBOW ST	87.50	87.50	9.00	9.00	0.00	0.00	0.00	0.00	0.00	0.00	0.00	0.00	
475112005	24071 SANDBOW ST	87.50	87.50	9.00	9.00	0.00	0.00	0.00	0.00	0.00	0.00	0.00	0.00	
475112006	24087 SANDBOW ST	87.50	87.50	9.00	9.00	0.00	0.00	0.00	0.00	0.00	0.00	0.00	0.00	
475112007	24103 SANDBOW ST	87.50	87.50	9.00	9.00	0.00	0.00	0.00	0.00	0.00	0.00	0.00	0.00	
475120003	11479 DAYBREAK TR	87.50	87.50	9.00	9.00	0.00	0.00	0.00	0.00	0.00	0.00	0.00	0.00	
475120004	11467 DAYBREAK TR	87.50	87.50	9.00	9.00	0.00	0.00	0.00	0.00	0.00	0.00	0.00	0.00	
475120005	11455 DAYBREAK TR	87.50	87.50	9.00	9.00	0.00	0.00	0.00	0.00	0.00	0.00	0.00	0.00	
475120006	11443 DAYBREAK TR	87.50	87.50	9.00	9.00	0.00	0.00	0.00	0.00	0.00	0.00	0.00	0.00	
475120007	11431 DAYBREAK TR	87.50	87.50	9.00	9.00	0.00	0.00	0.00	0.00	0.00	0.00	0.00	0.00	
475120008	11419 DAYBREAK TR	87.50	87.50	9.00	9.00	0.00	0.00	0.00	0.00	0.00	0.00	0.00	0.00	
475120009	11407 DAYBREAK TR	87.50	87.50	9.00	9.00	0.00	0.00	0.00	0.00	0.00	0.00	0.00	0.00	
475120010	11395 DAYBREAK TR	87.50	87.50	9.00	9.00	0.00	0.00	0.00	0.00	0.00	0.00	0.00	0.00	
475120011	11383 DAYBREAK TR	87.50	87.50	9.00	9.00	0.00	0.00	0.00	0.00	0.00	0.00	0.00	0.00	
475120012	11487 DAYBREAK TR	87.50	87.50	9.00	9.00	0.00	0.00	0.00	0.00	0.00	0.00	0.00	0.00	
475121001	11380 DAYBREAK TR	87.50	87.50	9.00	9.00	0.00	0.00	0.00	0.00	0.00	0.00	0.00	0.00	
475121002	11394 DAYBREAK TR	87.50	87.50	9.00	9.00	0.00	0.00	0.00	0.00	0.00	0.00	0.00	0.00	
475121003	11414 DAYBREAK TR	87.50	87.50	9.00	9.00	0.00	0.00	0.00	0.00	0.00	0.00	0.00	0.00	
475121004	11426 DAYBREAK TR	87.50	87.50	9.00	9.00	0.00	0.00	0.00	0.00	0.00	0.00	0.00	0.00	
475121005	11438 DAYBREAK TR	87.50	87.50	9.00	9.00	0.00	0.00	0.00	0.00	0.00	0.00	0.00	0.00	
475121006	11448 DAYBREAK TR	87.50	87.50	9.00	9.00	0.00	0.00	0.00	0.00	0.00	0.00	0.00	0.00	
475121007	11464 DAYBREAK TR	87.50	87.50	9.00	9.00	0.00	0.00	0.00	0.00	0.00	0.00	0.00	0.00	
475121008	11463 MORNING STAR LN	87.50	87.50	9.00	9.00	0.00	0.00	0.00	0.00	0.00	0.00	0.00	0.00	
475121009	11449 MORNING STAR LN	87.50	87.50	9.00	9.00	0.00	0.00	0.00	0.00	0.00	0.00	0.00	0.00	
475121010	11437 MORNING STAR LN	87.50	87.50	9.00	9.00	0.00	0.00	0.00	0.00	0.00	0.00	0.00	0.00	
475121011	11425 MORNING STAR LN	87.50	87.50	9.00	9.00	0.00	0.00	0.00	0.00	0.00	0.00	0.00	0.00	
475121012	11413 MORNING STAR LN	87.50	87.50	9.00	9.00	0.00	0.00	0.00	0.00	0.00	0.00	0.00	0.00	

MORENO VALLEY COMMUNITY SERVICES DISTRICT
FISCAL YEAR 2015/16 MAXIMUM AND APPLIED PARCEL TAXES/CHARGES

ASSESSOR'S PARCEL NUMBER	SITUS ADDRESS	ZONE A		ZONE C		ZONE D		ZONE E		ZONE M		ZONE S		TRACT NUMBER
		MAXIMUM	APPLIED	MAXIMUM	APPLIED	MAXIMUM	APPLIED	MAXIMUM	APPLIED	MAXIMUM	APPLIED	MAXIMUM	APPLIED	
475121013	11395 MORNING STAR LN	87.50	87.50	9.00	9.00	0.00	0.00	0.00	0.00	0.00	0.00	0.00	0.00	
475121014	11381 MORNING STAR LN	87.50	87.50	9.00	9.00	0.00	0.00	0.00	0.00	0.00	0.00	0.00	0.00	
475121015	11396 MORNING STAR LN	87.50	87.50	9.00	9.00	0.00	0.00	0.00	0.00	0.00	0.00	0.00	0.00	
475121016	11412 MORNING STAR LN	87.50	87.50	9.00	9.00	0.00	0.00	0.00	0.00	0.00	0.00	0.00	0.00	
475121017	11424 MORNING STAR LN	87.50	87.50	9.00	9.00	0.00	0.00	0.00	0.00	0.00	0.00	0.00	0.00	
475121018	11436 MORNING STAR LN	87.50	87.50	9.00	9.00	0.00	0.00	0.00	0.00	0.00	0.00	0.00	0.00	
475121019	11450 MORNING STAR LN	87.50	87.50	9.00	9.00	0.00	0.00	0.00	0.00	0.00	0.00	0.00	0.00	
475121020	11462 SUNDIAL WAY	87.50	87.50	9.00	9.00	0.00	0.00	0.00	0.00	0.00	0.00	0.00	0.00	
475122001	24485 SUNDIAL WAY	87.50	87.50	9.00	9.00	0.00	0.00	0.00	0.00	0.00	0.00	0.00	0.00	
475122002	24471 SUNDIAL WAY	87.50	87.50	9.00	9.00	0.00	0.00	0.00	0.00	0.00	0.00	0.00	0.00	
475122003	24469 SUNDIAL WAY	87.50	87.50	9.00	9.00	0.00	0.00	0.00	0.00	0.00	0.00	0.00	0.00	
475122004	24457 SUNDIAL WAY	87.50	87.50	9.00	9.00	0.00	0.00	0.00	0.00	0.00	0.00	0.00	0.00	
475122005	24445 SUNDIAL WAY	87.50	87.50	9.00	9.00	0.00	0.00	0.00	0.00	0.00	0.00	0.00	0.00	
475122006	24433 SUNDIAL WAY	87.50	87.50	9.00	9.00	0.00	0.00	0.00	0.00	0.00	0.00	0.00	0.00	
475131001	11381 BRIGHT STAR TR	87.50	87.50	9.00	9.00	0.00	0.00	0.00	0.00	0.00	0.00	0.00	0.00	
475131002	11391 BRIGHT STAR TR	87.50	87.50	9.00	9.00	0.00	0.00	0.00	0.00	0.00	0.00	0.00	0.00	
475131003	11409 BRIGHT STAR TR	87.50	87.50	9.00	9.00	0.00	0.00	0.00	0.00	0.00	0.00	0.00	0.00	
475131004	11417 BRIGHT STAR TR	87.50	87.50	9.00	9.00	0.00	0.00	0.00	0.00	0.00	0.00	0.00	0.00	
475131005	11433 BRIGHT STAR TR	87.50	87.50	9.00	9.00	0.00	0.00	0.00	0.00	0.00	0.00	0.00	0.00	
475131006	11445 BRIGHT STAR TR	87.50	87.50	9.00	9.00	0.00	0.00	0.00	0.00	0.00	0.00	0.00	0.00	
475131007	11459 BRIGHT STAR TR	87.50	87.50	9.00	9.00	0.00	0.00	0.00	0.00	0.00	0.00	0.00	0.00	
475132001	24533 SUNDIAL WAY	87.50	87.50	9.00	9.00	0.00	0.00	0.00	0.00	0.00	0.00	0.00	0.00	
475132002	24563 SUNDIAL WAY	87.50	87.50	9.00	9.00	0.00	0.00	0.00	0.00	0.00	0.00	0.00	0.00	
475132003	24591 SUNDIAL WAY	87.50	87.50	9.00	9.00	0.00	0.00	0.00	0.00	0.00	0.00	0.00	0.00	
475132004	24611 SUNDIAL WAY	87.50	87.50	9.00	9.00	0.00	0.00	0.00	0.00	0.00	0.00	0.00	0.00	
475132005	24635 SUNDIAL WAY	87.50	87.50	9.00	9.00	0.00	0.00	0.00	0.00	0.00	0.00	0.00	0.00	
475132006	24655 SUNDIAL WAY	87.50	87.50	9.00	9.00	0.00	0.00	0.00	0.00	0.00	0.00	0.00	0.00	
475132007	24683 SUNDIAL WAY	87.50	87.50	9.00	9.00	0.00	0.00	0.00	0.00	0.00	0.00	0.00	0.00	
475132008	24711 SUNDIAL WAY	87.50	87.50	9.00	9.00	0.00	0.00	0.00	0.00	0.00	0.00	0.00	0.00	
475132009	24731 SUNDIAL WAY	87.50	87.50	9.00	9.00	0.00	0.00	0.00	0.00	0.00	0.00	0.00	0.00	
475132010	24769 SUNDIAL WAY	87.50	87.50	9.00	9.00	0.00	0.00	0.00	0.00	0.00	0.00	0.00	0.00	
475132011	24787 SUNDIAL WAY	87.50	87.50	9.00	9.00	0.00	0.00	0.00	0.00	0.00	0.00	0.00	0.00	
475132012	24811 SUNDIAL WAY	87.50	87.50	9.00	9.00	0.00	0.00	0.00	0.00	0.00	0.00	0.00	0.00	
475132013	24831 SUNDIAL WAY	87.50	87.50	9.00	9.00	0.00	0.00	0.00	0.00	0.00	0.00	0.00	0.00	
475132014	24855 SUNDIAL WAY	87.50	87.50	9.00	9.00	0.00	0.00	0.00	0.00	0.00	0.00	0.00	0.00	
475132015	24871 SUNDIAL WAY	87.50	87.50	9.00	9.00	0.00	0.00	0.00	0.00	0.00	0.00	0.00	0.00	
475132016	24895 SUNDIAL WAY	87.50	87.50	9.00	9.00	0.00	0.00	0.00	0.00	0.00	0.00	0.00	0.00	

MORENO VALLEY COMMUNITY SERVICES DISTRICT
FISCAL YEAR 2015/16 MAXIMUM AND APPLIED PARCEL TAXES/CHARGES

ASSESSOR'S PARCEL NUMBER	SITUS ADDRESS	ZONE A		ZONE C		ZONE D		ZONE E		ZONE M		ZONE S		TRACT NUMBER
		MAXIMUM	APPLIED	MAXIMUM	APPLIED	MAXIMUM	APPLIED	MAXIMUM	APPLIED	MAXIMUM	APPLIED	MAXIMUM	APPLIED	
475132017	24915 SUNDIAL WAY	87.50	87.50	9.00	9.00	0.00	0.00	0.00	0.00	0.00	0.00	0.00	0.00	
475132018	24927 SUNDIAL WAY	87.50	87.50	9.00	9.00	0.00	0.00	0.00	0.00	0.00	0.00	0.00	0.00	
475132019	24939 SUNDIAL WAY	87.50	87.50	9.00	9.00	0.00	0.00	0.00	0.00	0.00	0.00	0.00	0.00	
475132020	24951 SUNDIAL WAY	87.50	87.50	9.00	9.00	0.00	0.00	0.00	0.00	0.00	0.00	0.00	0.00	
475132021	24967 SUNDIAL WAY	87.50	87.50	9.00	9.00	0.00	0.00	0.00	0.00	0.00	0.00	0.00	0.00	
475132022	24979 SUNDIAL WAY	87.50	87.50	9.00	9.00	0.00	0.00	0.00	0.00	0.00	0.00	0.00	0.00	
475132023	24991 SUNDIAL WAY	87.50	87.50	9.00	9.00	0.00	0.00	0.00	0.00	0.00	0.00	0.00	0.00	
475132024	11379 HUBBARD ST	87.50	87.50	9.00	9.00	0.00	0.00	0.00	0.00	0.00	0.00	0.00	0.00	
475132025	11393 HUBBARD ST	87.50	87.50	9.00	9.00	0.00	0.00	0.00	0.00	0.00	0.00	0.00	0.00	
475132026	11401 HUBBARD ST	87.50	87.50	9.00	9.00	0.00	0.00	0.00	0.00	0.00	0.00	0.00	0.00	
475132027	11415 HUBBARD ST	87.50	87.50	9.00	9.00	0.00	0.00	0.00	0.00	0.00	0.00	0.00	0.00	
475132028	11429 HUBBARD ST	87.50	87.50	9.00	9.00	0.00	0.00	0.00	0.00	0.00	0.00	0.00	0.00	
475132029	11443 HUBBARD ST	87.50	87.50	9.00	9.00	0.00	0.00	0.00	0.00	0.00	0.00	0.00	0.00	
475132030	11455 HUBBARD ST	87.50	87.50	9.00	9.00	0.00	0.00	0.00	0.00	0.00	0.00	0.00	0.00	
475132031	11469 HUBBARD ST	87.50	87.50	9.00	9.00	0.00	0.00	0.00	0.00	0.00	0.00	0.00	0.00	
475132032	11483 HUBBARD ST	87.50	87.50	9.00	9.00	0.00	0.00	0.00	0.00	0.00	0.00	0.00	0.00	
475133001	24608 SUNDIAL WAY	87.50	87.50	9.00	9.00	0.00	0.00	0.00	0.00	0.00	0.00	0.00	0.00	
475133002	24624 SUNDIAL WAY	87.50	87.50	9.00	9.00	0.00	0.00	0.00	0.00	0.00	0.00	0.00	0.00	
475133003	24646 SUNDIAL WAY	87.50	87.50	9.00	9.00	0.00	0.00	0.00	0.00	0.00	0.00	0.00	0.00	
475133004	24670 SUNDIAL WAY	87.50	87.50	9.00	9.00	0.00	0.00	0.00	0.00	0.00	0.00	0.00	0.00	
475133005	24696 SUNDIAL WAY	87.50	87.50	9.00	9.00	0.00	0.00	0.00	0.00	0.00	0.00	0.00	0.00	
475133006	24720 SUNDIAL WAY	87.50	87.50	9.00	9.00	0.00	0.00	0.00	0.00	0.00	0.00	0.00	0.00	
475133007	24758 SUNDIAL WAY	87.50	87.50	9.00	9.00	0.00	0.00	0.00	0.00	0.00	0.00	0.00	0.00	
475133008	24784 SUNDIAL WAY	87.50	87.50	9.00	9.00	0.00	0.00	0.00	0.00	0.00	0.00	0.00	0.00	
475133009	24808 SUNDIAL WAY	87.50	87.50	9.00	9.00	0.00	0.00	0.00	0.00	0.00	0.00	0.00	0.00	
475133010	24826 SUNDIAL WAY	87.50	87.50	9.00	9.00	0.00	0.00	0.00	0.00	0.00	0.00	0.00	0.00	
475133011	24852 SUNDIAL WAY	87.50	87.50	9.00	9.00	0.00	0.00	0.00	0.00	0.00	0.00	0.00	0.00	
475133012	24878 SUNDIAL WAY	87.50	87.50	9.00	9.00	0.00	0.00	0.00	0.00	0.00	0.00	0.00	0.00	
475133013	24879 MOONTIDE LN	87.50	87.50	9.00	9.00	0.00	0.00	0.00	0.00	0.00	0.00	0.00	0.00	
475133014	24853 MOONTIDE LN	87.50	87.50	9.00	9.00	0.00	0.00	0.00	0.00	0.00	0.00	0.00	0.00	
475133015	24825 MOONTIDE LN	87.50	87.50	9.00	9.00	0.00	0.00	0.00	0.00	0.00	0.00	0.00	0.00	
475133016	24809 MOONTIDE LN	87.50	87.50	9.00	9.00	0.00	0.00	0.00	0.00	0.00	0.00	0.00	0.00	
475133017	24781 MOONTIDE LN	87.50	87.50	9.00	9.00	0.00	0.00	0.00	0.00	0.00	0.00	0.00	0.00	
475133018	24755 MOONTIDE LN	87.50	87.50	9.00	9.00	0.00	0.00	0.00	0.00	0.00	0.00	0.00	0.00	
475133019	24727 MOONTIDE LN	87.50	87.50	9.00	9.00	0.00	0.00	0.00	0.00	0.00	0.00	0.00	0.00	
475133020	24701 MOONTIDE LN	87.50	87.50	9.00	9.00	0.00	0.00	0.00	0.00	0.00	0.00	0.00	0.00	
475133021	24677 MOONTIDE LN	87.50	87.50	9.00	9.00	0.00	0.00	0.00	0.00	0.00	0.00	0.00	0.00	

MORENO VALLEY COMMUNITY SERVICES DISTRICT
FISCAL YEAR 2015/16 MAXIMUM AND APPLIED PARCEL TAXES/CHARGES

ASSESSOR'S PARCEL NUMBER	SITUS ADDRESS	ZONE A		ZONE C		ZONE D		ZONE E		ZONE M		ZONE S		TRACT NUMBER
		MAXIMUM	APPLIED	MAXIMUM	APPLIED	MAXIMUM	APPLIED	MAXIMUM	APPLIED	MAXIMUM	APPLIED	MAXIMUM	APPLIED	
475133022	24649 MOONTIDE LN	87.50	87.50	9.00	9.00	0.00	0.00	0.00	0.00	0.00	0.00	0.00	0.00	
475133023	24631 MOONTIDE LN	87.50	87.50	9.00	9.00	0.00	0.00	0.00	0.00	0.00	0.00	0.00	0.00	
475133024	24625 MOONTIDE LN	87.50	87.50	9.00	9.00	0.00	0.00	0.00	0.00	0.00	0.00	0.00	0.00	
475134001	24630 MOONTIDE LN	87.50	87.50	9.00	9.00	0.00	0.00	0.00	0.00	0.00	0.00	0.00	0.00	
475134002	24636 MOONTIDE LN	87.50	87.50	9.00	9.00	0.00	0.00	0.00	0.00	0.00	0.00	0.00	0.00	
475134003	24650 MOONTIDE LN	87.50	87.50	9.00	9.00	0.00	0.00	0.00	0.00	0.00	0.00	0.00	0.00	
475134004	24680 MOONTIDE LN	87.50	87.50	9.00	9.00	0.00	0.00	0.00	0.00	0.00	0.00	0.00	0.00	
475134005	24716 MOONTIDE LN	87.50	87.50	9.00	9.00	0.00	0.00	0.00	0.00	0.00	0.00	0.00	0.00	
475134006	24732 MOONTIDE LN	87.50	87.50	9.00	9.00	0.00	0.00	0.00	0.00	0.00	0.00	0.00	0.00	
475134007	24756 MOONTIDE LN	87.50	87.50	9.00	9.00	0.00	0.00	0.00	0.00	0.00	0.00	0.00	0.00	
475134008	24782 MOONTIDE LN	87.50	87.50	9.00	9.00	0.00	0.00	0.00	0.00	0.00	0.00	0.00	0.00	
475134009	24808 MOONTIDE LN	87.50	87.50	9.00	9.00	0.00	0.00	0.00	0.00	0.00	0.00	0.00	0.00	
475134010	24824 MOONTIDE LN	87.50	87.50	9.00	9.00	0.00	0.00	0.00	0.00	0.00	0.00	0.00	0.00	
475134011	24852 MOONTIDE LN	87.50	87.50	9.00	9.00	0.00	0.00	0.00	0.00	0.00	0.00	0.00	0.00	
475134012	24880 MOONTIDE LN	87.50	87.50	9.00	9.00	0.00	0.00	0.00	0.00	0.00	0.00	0.00	0.00	
475141001	11410 HUBBARD ST	87.50	87.50	9.00	9.00	0.00	0.00	0.00	0.00	0.00	0.00	0.00	0.00	
475141002	11396 HUBBARD ST	87.50	87.50	9.00	9.00	0.00	0.00	0.00	0.00	0.00	0.00	0.00	0.00	
475141003	11380 HUBBARD ST	87.50	87.50	9.00	9.00	0.00	0.00	0.00	0.00	0.00	0.00	0.00	0.00	
475141004	24774 RED RIVER RD	87.50	87.50	9.00	9.00	0.00	0.00	0.00	0.00	0.00	0.00	0.00	0.00	
475141005	24788 RED RIVER RD	87.50	87.50	9.00	9.00	0.00	0.00	0.00	0.00	0.00	0.00	0.00	0.00	
475141006	24802 RED RIVER RD	87.50	87.50	9.00	9.00	0.00	0.00	0.00	0.00	0.00	0.00	0.00	0.00	
475141007	24816 RED RIVER RD	87.50	87.50	9.00	9.00	0.00	0.00	0.00	0.00	0.00	0.00	0.00	0.00	
475141008	24830 RED RIVER RD	87.50	87.50	9.00	9.00	0.00	0.00	0.00	0.00	0.00	0.00	0.00	0.00	
475141009	24844 RED RIVER RD	87.50	87.50	9.00	9.00	0.00	0.00	0.00	0.00	0.00	0.00	0.00	0.00	
475141010	24860 RED RIVER RD	87.50	87.50	9.00	9.00	0.00	0.00	0.00	0.00	0.00	0.00	0.00	0.00	
475141011	24874 RED RIVER RD	87.50	87.50	9.00	9.00	0.00	0.00	0.00	0.00	0.00	0.00	0.00	0.00	
475141012	24873 RED RIVER RD	87.50	87.50	9.00	9.00	0.00	0.00	0.00	0.00	0.00	0.00	0.00	0.00	
475141013	24861 RED RIVER RD	87.50	87.50	9.00	9.00	0.00	0.00	0.00	0.00	0.00	0.00	0.00	0.00	
475141014	24843 RED RIVER RD	87.50	87.50	9.00	9.00	0.00	0.00	0.00	0.00	0.00	0.00	0.00	0.00	
475141015	24831 RED RIVER RD	87.50	87.50	9.00	9.00	0.00	0.00	0.00	0.00	0.00	0.00	0.00	0.00	
475141016	24815 RED RIVER RD	87.50	87.50	9.00	9.00	0.00	0.00	0.00	0.00	0.00	0.00	0.00	0.00	
475141017	24814 ROCK SPRING TR	87.50	87.50	9.00	9.00	0.00	0.00	0.00	0.00	0.00	0.00	0.00	0.00	
475141018	24828 ROCK SPRING TR	87.50	87.50	9.00	9.00	0.00	0.00	0.00	0.00	0.00	0.00	0.00	0.00	
475141019	24842 ROCK SPRING TR	87.50	87.50	9.00	9.00	0.00	0.00	0.00	0.00	0.00	0.00	0.00	0.00	
475141020	24858 ROCK SPRING TR	87.50	87.50	9.00	9.00	0.00	0.00	0.00	0.00	0.00	0.00	0.00	0.00	
475141021	24872 ROCK SPRINGS TR	87.50	87.50	9.00	9.00	0.00	0.00	0.00	0.00	0.00	0.00	0.00	0.00	
475141022	24871 ROCK SPRING TR	87.50	87.50	9.00	9.00	0.00	0.00	0.00	0.00	0.00	0.00	0.00	0.00	

MORENO VALLEY COMMUNITY SERVICES DISTRICT
FISCAL YEAR 2015/16 MAXIMUM AND APPLIED PARCEL TAXES/CHARGES

ASSESSOR'S PARCEL NUMBER	SITUS ADDRESS	ZONE A		ZONE C		ZONE D		ZONE E		ZONE M		ZONE S		TRACT NUMBER
		MAXIMUM	APPLIED	MAXIMUM	APPLIED	MAXIMUM	APPLIED	MAXIMUM	APPLIED	MAXIMUM	APPLIED	MAXIMUM	APPLIED	
475141023	24859 ROCK SPRING TR	87.50	87.50	9.00	9.00	0.00	0.00	0.00	0.00	0.00	0.00	0.00	0.00	
475141024	24847 ROCK SPRING TR	87.50	87.50	9.00	9.00	0.00	0.00	0.00	0.00	0.00	0.00	0.00	0.00	
475141025	24833 ROCK SPRING TR	87.50	87.50	9.00	9.00	0.00	0.00	0.00	0.00	0.00	0.00	0.00	0.00	
475141026	24817 ROCK SPRING TR	87.50	87.50	9.00	9.00	0.00	0.00	0.00	0.00	0.00	0.00	0.00	0.00	
475141028	11469 PERRIS BLV	87.50	87.50	9.00	9.00	0.00	0.00	0.00	0.00	0.00	0.00	0.00	0.00	
475141029	11467 PERRIS BLV	87.50	87.50	9.00	9.00	0.00	0.00	0.00	0.00	0.00	0.00	0.00	0.00	
475141031	11473 PERRIS BLV	87.50	87.50	9.00	9.00	0.00	0.00	0.00	0.00	0.00	0.00	0.00	0.00	
475141033	24890 GEM CT	87.50	87.50	9.00	9.00	0.00	0.00	0.00	0.00	0.00	0.00	0.00	0.00	
475141034	24920 GEM CT	87.50	87.50	9.00	9.00	0.00	0.00	0.00	0.00	0.00	0.00	0.00	0.00	
475141035	24950 GEM CT	87.50	87.50	9.00	9.00	0.00	0.00	0.00	0.00	0.00	0.00	0.00	0.00	
475141036	24980 GEM CT	87.50	87.50	9.00	9.00	0.00	0.00	0.00	0.00	0.00	0.00	0.00	0.00	
475141037	11471 PERRIS BLV	87.50	87.50	9.00	9.00	0.00	0.00	0.00	0.00	0.00	0.00	0.00	0.00	
475141038	24888 KALMIA AVE	87.50	87.50	9.00	9.00	0.00	0.00	0.00	0.00	0.00	0.00	0.00	0.00	
475141039	24950 KALMIA AVE	87.50	87.50	9.00	9.00	0.00	0.00	0.00	0.00	0.00	0.00	0.00	0.00	
475141040	11495 PERRIS BLV	87.50	87.50	9.00	9.00	0.00	0.00	0.00	0.00	0.00	0.00	0.00	0.00	
475141041	11463 PERRIS BLV	87.50	87.50	9.00	9.00	0.00	0.00	0.00	0.00	0.00	0.00	0.00	0.00	
475142001	11430 HUBBARD ST	87.50	87.50	9.00	9.00	0.00	0.00	0.00	0.00	0.00	0.00	0.00	0.00	
475142002	11446 HUBBARD ST	87.50	87.50	9.00	9.00	0.00	0.00	0.00	0.00	0.00	0.00	0.00	0.00	
475142003	11460 HUBBARD ST	87.50	87.50	9.00	9.00	0.00	0.00	0.00	0.00	0.00	0.00	0.00	0.00	
475142004	11470 HUBBARD ST	87.50	87.50	9.00	9.00	0.00	0.00	0.00	0.00	0.00	0.00	0.00	0.00	
475142005	11490 HUBBARD ST	87.50	87.50	9.00	9.00	0.00	0.00	0.00	0.00	0.00	0.00	0.00	0.00	
475142006	11494 GOLD BLUFF RD	87.50	87.50	9.00	9.00	0.00	0.00	0.00	0.00	0.00	0.00	0.00	0.00	
475142007	11480 GOLD BLUFF RD	87.50	87.50	9.00	9.00	0.00	0.00	0.00	0.00	0.00	0.00	0.00	0.00	
475142008	11468 GOLD BLUFF RD	87.50	87.50	9.00	9.00	0.00	0.00	0.00	0.00	0.00	0.00	0.00	0.00	
475142009	11456 GOLD BLUFF RD	87.50	87.50	9.00	9.00	0.00	0.00	0.00	0.00	0.00	0.00	0.00	0.00	
475142010	11440 GOLD BLUFF RD	87.50	87.50	9.00	9.00	0.00	0.00	0.00	0.00	0.00	0.00	0.00	0.00	
475142011	11426 GOLD BLUFF RD	87.50	87.50	9.00	9.00	0.00	0.00	0.00	0.00	0.00	0.00	0.00	0.00	
475150003	11581 PERRIS BLV	87.50	87.50	9.00	9.00	0.00	0.00	0.00	0.00	0.00	0.00	0.00	0.00	
475150005	11531 PERRIS BLV	87.50	87.50	9.00	9.00	0.00	0.00	0.00	0.00	0.00	0.00	0.00	0.00	
475150011	11550 HUBBARD ST	87.50	87.50	9.00	9.00	0.00	0.00	0.00	0.00	0.00	0.00	0.00	0.00	
475150014	11541 PERRIS BLV	87.50	87.50	9.00	9.00	0.00	0.00	0.00	0.00	0.00	0.00	0.00	0.00	
475150016	24911 KALMIA AVE	87.50	87.50	9.00	9.00	0.00	0.00	0.00	0.00	0.00	0.00	0.00	0.00	
475150017	24929 KALMIA AVE	87.50	87.50	9.00	9.00	0.00	0.00	0.00	0.00	0.00	0.00	0.00	0.00	
475150018	24939 KALMIA ST	87.50	87.50	9.00	9.00	0.00	0.00	0.00	0.00	0.00	0.00	0.00	0.00	
475150019	24760 METRIC DR	87.50	87.50	9.00	9.00	0.00	0.00	0.00	0.00	0.00	0.00	0.00	0.00	
475150020	24772 METRIC DR	87.50	87.50	9.00	9.00	0.00	0.00	0.00	0.00	0.00	0.00	0.00	0.00	
475150021	24784 METRIC DR	87.50	87.50	9.00	9.00	0.00	0.00	0.00	0.00	0.00	0.00	0.00	0.00	

MORENO VALLEY COMMUNITY SERVICES DISTRICT
FISCAL YEAR 2015/16 MAXIMUM AND APPLIED PARCEL TAXES/CHARGES

ASSESSOR'S PARCEL NUMBER	SITUS ADDRESS	ZONE A		ZONE C		ZONE D		ZONE E		ZONE M		ZONE S		TRACT NUMBER
		MAXIMUM	APPLIED	MAXIMUM	APPLIED	MAXIMUM	APPLIED	MAXIMUM	APPLIED	MAXIMUM	APPLIED	MAXIMUM	APPLIED	
475150022	24796 METRIC DR	87.50	87.50	9.00	9.00	0.00	0.00	0.00	0.00	0.00	0.00	0.00	0.00	
475150023	24808 METRIC DR	87.50	87.50	9.00	9.00	0.00	0.00	0.00	0.00	0.00	0.00	0.00	0.00	
475150024	24820 METRIC DR	87.50	87.50	9.00	9.00	0.00	0.00	0.00	0.00	0.00	0.00	0.00	0.00	
475150025	24832 METRIC DR	87.50	87.50	9.00	9.00	0.00	0.00	0.00	0.00	0.00	0.00	0.00	0.00	
475150026	24844 METRIC DR	87.50	87.50	9.00	9.00	0.00	0.00	0.00	0.00	0.00	0.00	0.00	0.00	
475150027	24856 METRIC DR	87.50	87.50	9.00	9.00	0.00	0.00	0.00	0.00	0.00	0.00	0.00	0.00	
475150028	24868 METRIC DR	87.50	87.50	9.00	9.00	0.00	0.00	0.00	0.00	0.00	0.00	0.00	0.00	
475150029	24869 METRIC DR	87.50	87.50	9.00	9.00	0.00	0.00	0.00	0.00	0.00	0.00	0.00	0.00	
475150030	24857 METRIC DR	87.50	87.50	9.00	9.00	0.00	0.00	0.00	0.00	0.00	0.00	0.00	0.00	
475150031	24845 METRIC DR	87.50	87.50	9.00	9.00	0.00	0.00	0.00	0.00	0.00	0.00	0.00	0.00	
475150032	24833 METRIC DR	87.50	87.50	9.00	9.00	0.00	0.00	0.00	0.00	0.00	0.00	0.00	0.00	
475150033	24821 METRIC DR	87.50	87.50	9.00	9.00	0.00	0.00	0.00	0.00	0.00	0.00	0.00	0.00	
475150034	24809 METRIC DR	87.50	87.50	9.00	9.00	0.00	0.00	0.00	0.00	0.00	0.00	0.00	0.00	
475150035	24797 METRIC DR	87.50	87.50	9.00	9.00	0.00	0.00	0.00	0.00	0.00	0.00	0.00	0.00	
475150036	24785 METRIC DR	87.50	87.50	9.00	9.00	0.00	0.00	0.00	0.00	0.00	0.00	0.00	0.00	
475150037	24773 METRIC DR	87.50	87.50	9.00	9.00	0.00	0.00	0.00	0.00	0.00	0.00	0.00	0.00	
475150038	24761 METRIC DR	87.50	87.50	9.00	9.00	0.00	0.00	0.00	0.00	0.00	0.00	0.00	0.00	
475150039	24875 KALMIA AVE	87.50	87.50	9.00	9.00	0.00	0.00	0.00	0.00	0.00	0.00	0.00	0.00	
475150040	11520 HUBBARD ST	87.50	87.50	9.00	9.00	0.00	0.00	0.00	0.00	0.00	0.00	0.00	0.00	
475150041	24795 KALMIA ST	87.50	87.50	9.00	9.00	0.00	0.00	0.00	0.00	0.00	0.00	0.00	0.00	
475150042	24835 KALMIA ST	87.50	87.50	9.00	9.00	0.00	0.00	0.00	0.00	0.00	0.00	0.00	0.00	
475150043	24865 KALMIA ST	87.50	87.50	9.00	9.00	0.00	0.00	0.00	0.00	0.00	0.00	0.00	0.00	
475160005	11503 HUBBARD ST	87.50	87.50	9.00	9.00	0.00	0.00	0.00	0.00	0.00	0.00	0.00	0.00	
475160006	11525 HUBBARD ST	87.50	87.50	9.00	9.00	0.00	0.00	0.00	0.00	0.00	0.00	0.00	0.00	
475160007	11557 HUBBARD ST	87.50	87.50	9.00	9.00	0.00	0.00	0.00	0.00	0.00	0.00	0.00	0.00	
475160009	24696 HILTON DR	87.50	87.50	9.00	9.00	0.00	0.00	0.00	0.00	0.00	0.00	0.00	0.00	
475160010	24706 HILTON DR	87.50	87.50	9.00	9.00	0.00	0.00	0.00	0.00	0.00	0.00	0.00	0.00	
475160011	24716 HILTON DR	87.50	87.50	9.00	9.00	0.00	0.00	0.00	0.00	0.00	0.00	0.00	0.00	
475160012	24728 HILTON DR	87.50	87.50	9.00	9.00	0.00	0.00	0.00	0.00	0.00	0.00	0.00	0.00	
475160013	24690 HILTON DR	87.50	87.50	9.00	9.00	0.00	0.00	0.00	0.00	0.00	0.00	0.00	0.00	
475160014	11567 HUBBARD ST	87.50	87.50	9.00	9.00	0.00	0.00	0.00	0.00	0.00	0.00	0.00	0.00	
475160015	11577 HUBBARD ST	87.50	87.50	9.00	9.00	0.00	0.00	0.00	0.00	0.00	0.00	0.00	0.00	
475160016		87.50	87.50	9.00	9.00	0.00	0.00	0.00	0.00	0.00	0.00	0.00	0.00	
475160017	24734 HILTON DR	87.50	87.50	9.00	9.00	0.00	0.00	0.00	0.00	0.00	0.00	0.00	0.00	
475160018	24730 HILTON DR	87.50	87.50	9.00	9.00	0.00	0.00	0.00	0.00	0.00	0.00	0.00	0.00	
475160019	11593 HUBBARD ST	87.50	87.50	9.00	9.00	0.00	0.00	0.00	0.00	0.00	0.00	0.00	0.00	
475160020	11611 HUBBARD ST	87.50	87.50	9.00	9.00	0.00	0.00	0.00	0.00	0.00	0.00	0.00	0.00	

MORENO VALLEY COMMUNITY SERVICES DISTRICT
FISCAL YEAR 2015/16 MAXIMUM AND APPLIED PARCEL TAXES/CHARGES

ASSESSOR'S PARCEL NUMBER	SITUS ADDRESS	ZONE A		ZONE C		ZONE D		ZONE E		ZONE M		ZONE S		TRACT NUMBER
		MAXIMUM	APPLIED	MAXIMUM	APPLIED	MAXIMUM	APPLIED	MAXIMUM	APPLIED	MAXIMUM	APPLIED	MAXIMUM	APPLIED	
475160021	11621 HUBBARD ST	87.50	87.50	9.00	9.00	0.00	0.00	0.00	0.00	0.00	0.00	0.00	0.00	
475160034	11610 PROSPERITY LN	87.50	87.50	9.00	9.00	0.00	0.00	0.00	0.00	0.00	0.00	0.00	0.00	
475160035	11598 PROSPERITY LN	87.50	87.50	9.00	9.00	0.00	0.00	0.00	0.00	0.00	0.00	0.00	0.00	
475160036	11588 PROSPERITY LN	87.50	87.50	9.00	9.00	0.00	0.00	0.00	0.00	0.00	0.00	0.00	0.00	
475160037	11576 PROSPERITY LN	87.50	87.50	9.00	9.00	0.00	0.00	0.00	0.00	0.00	0.00	0.00	0.00	
475160038	11564 PROSPERITY LN	87.50	87.50	9.00	9.00	0.00	0.00	0.00	0.00	0.00	0.00	0.00	0.00	
475160039	11552 PROSPERITY LN	87.50	87.50	9.00	9.00	0.00	0.00	0.00	0.00	0.00	0.00	0.00	0.00	
475160040	11538 PROSPERITY LN	87.50	87.50	9.00	9.00	0.00	0.00	0.00	0.00	0.00	0.00	0.00	0.00	
475160041	11528 PROSPERITY LN	87.50	87.50	9.00	9.00	0.00	0.00	0.00	0.00	0.00	0.00	0.00	0.00	
475160042	11520 PROSPERITY LN	87.50	87.50	9.00	9.00	0.00	0.00	0.00	0.00	0.00	0.00	0.00	0.00	
475160043	11519 PROSPERITY LN	87.50	87.50	9.00	9.00	0.00	0.00	0.00	0.00	0.00	0.00	0.00	0.00	
475160044	11523 PROSPERITY LN	87.50	87.50	9.00	9.00	0.00	0.00	0.00	0.00	0.00	0.00	0.00	0.00	
475160045	11529 PROSPERITY LN	87.50	87.50	9.00	9.00	0.00	0.00	0.00	0.00	0.00	0.00	0.00	0.00	
475160046	11543 PROSPERITY LN	87.50	87.50	9.00	9.00	0.00	0.00	0.00	0.00	0.00	0.00	0.00	0.00	
475160047	11555 PROSPERITY LN	87.50	87.50	9.00	9.00	0.00	0.00	0.00	0.00	0.00	0.00	0.00	0.00	
475160048	11567 PROSPERITY LN	87.50	87.50	9.00	9.00	0.00	0.00	0.00	0.00	0.00	0.00	0.00	0.00	
475160049	11579 PROSPERITY LN	87.50	87.50	9.00	9.00	0.00	0.00	0.00	0.00	0.00	0.00	0.00	0.00	
475160050	11591 PROSPERITY LN	87.50	87.50	9.00	9.00	0.00	0.00	0.00	0.00	0.00	0.00	0.00	0.00	
475160051	11603 PROSPERITY LN	87.50	87.50	9.00	9.00	0.00	0.00	0.00	0.00	0.00	0.00	0.00	0.00	
475160052	11615 PROSPERITY LN	87.50	87.50	9.00	9.00	0.00	0.00	0.00	0.00	0.00	0.00	0.00	0.00	
475160056		87.50	87.50	9.00	9.00	0.00	0.00	0.00	0.00	0.00	0.00	0.00	0.00	
475160059	11580 INDIAN ST	87.50	87.50	9.00	9.00	0.00	0.00	0.00	0.00	0.00	0.00	0.00	0.00	
475160060	11590 INDIAN ST	87.50	87.50	9.00	9.00	0.00	0.00	0.00	0.00	0.00	0.00	0.00	0.00	
475160061	11614 INDIAN ST	87.50	87.50	9.00	9.00	0.00	0.00	0.00	0.00	0.00	0.00	0.00	0.00	
475160062	11608 INDIAN ST	87.50	87.50	9.00	9.00	0.00	0.00	0.00	0.00	0.00	0.00	0.00	0.00	
475160064	11520 INDIAN ST	87.50	87.50	9.00	9.00	0.00	0.00	0.00	0.00	0.00	0.00	0.00	0.00	
475160065		87.50	87.50	9.00	9.00	0.00	0.00	0.00	0.00	0.00	0.00	0.00	0.00	
475160067	24680 HILTON DR	87.50	87.50	9.00	9.00	0.00	0.00	0.00	0.00	0.00	0.00	0.00	0.00	
475160068	11510 INDIAN ST	87.50	87.50	9.00	9.00	0.00	0.00	0.00	0.00	0.00	0.00	0.00	0.00	
475170005	11518 DAVIS ST	87.50	87.50	9.00	9.00	0.00	0.00	0.00	0.00	0.00	0.00	0.00	0.00	
475170006	11532 DAVIS ST	87.50	87.50	9.00	9.00	0.00	0.00	0.00	0.00	0.00	0.00	0.00	0.00	
475170007	11544 DAVIS ST	87.50	87.50	9.00	9.00	0.00	0.00	0.00	0.00	0.00	0.00	0.00	0.00	
475170008	11558 DAVIS ST	87.50	87.50	9.00	9.00	0.00	0.00	0.00	0.00	0.00	0.00	0.00	0.00	
475170009	11572 DAVIS ST	87.50	87.50	9.00	9.00	0.00	0.00	0.00	0.00	0.00	0.00	0.00	0.00	
475170010	11588 DAVIS ST	87.50	87.50	9.00	9.00	0.00	0.00	0.00	0.00	0.00	0.00	0.00	0.00	
475170011	11517 DAYBREAK TR	87.50	87.50	9.00	9.00	0.00	0.00	0.00	0.00	0.00	0.00	0.00	0.00	
475170012	11529 DAYBREAK TR	87.50	87.50	9.00	9.00	0.00	0.00	0.00	0.00	0.00	0.00	0.00	0.00	

MORENO VALLEY COMMUNITY SERVICES DISTRICT
FISCAL YEAR 2015/16 MAXIMUM AND APPLIED PARCEL TAXES/CHARGES

ASSESSOR'S PARCEL NUMBER	SITUS ADDRESS	ZONE A		ZONE C		ZONE D		ZONE E		ZONE M		ZONE S		TRACT NUMBER
		MAXIMUM	APPLIED	MAXIMUM	APPLIED	MAXIMUM	APPLIED	MAXIMUM	APPLIED	MAXIMUM	APPLIED	MAXIMUM	APPLIED	
475170013	11545 DAYBREAK TR	87.50	87.50	9.00	9.00	0.00	0.00	0.00	0.00	0.00	0.00	0.00	0.00	
475170014	11559 DAYBREAK TR	87.50	87.50	9.00	9.00	0.00	0.00	0.00	0.00	0.00	0.00	0.00	0.00	
475170015	11573 DAYBREAK TR	87.50	87.50	9.00	9.00	0.00	0.00	0.00	0.00	0.00	0.00	0.00	0.00	
475170016	11585 DAYBREAK TR	87.50	87.50	9.00	9.00	0.00	0.00	0.00	0.00	0.00	0.00	0.00	0.00	
475170017	11597 DAYBREAK TR	87.50	87.50	9.00	9.00	0.00	0.00	0.00	0.00	0.00	0.00	0.00	0.00	
475170018	11598 SPYGLASS CIR	87.50	87.50	9.00	9.00	0.00	0.00	0.00	0.00	0.00	0.00	0.00	0.00	
475170019	11584 SPYGLASS CIR	87.50	87.50	9.00	9.00	0.00	0.00	0.00	0.00	0.00	0.00	0.00	0.00	
475170020	11572 SPYGLASS CIR	87.50	87.50	9.00	9.00	0.00	0.00	0.00	0.00	0.00	0.00	0.00	0.00	
475170021	11558 SPYGLASS CIR	87.50	87.50	9.00	9.00	0.00	0.00	0.00	0.00	0.00	0.00	0.00	0.00	
475170022	11544 SPYGLASS CIR	87.50	87.50	9.00	9.00	0.00	0.00	0.00	0.00	0.00	0.00	0.00	0.00	
475170023	11528 SPYGLASS CIR	87.50	87.50	9.00	9.00	0.00	0.00	0.00	0.00	0.00	0.00	0.00	0.00	
475170024	11516 SPYGLASS CIR	87.50	87.50	9.00	9.00	0.00	0.00	0.00	0.00	0.00	0.00	0.00	0.00	
475170025	11506 SPYGLASS CIR	87.50	87.50	9.00	9.00	0.00	0.00	0.00	0.00	0.00	0.00	0.00	0.00	
475170026	11515 SPYGLASS CIR	87.50	87.50	9.00	9.00	0.00	0.00	0.00	0.00	0.00	0.00	0.00	0.00	
475170027	11527 SPYGLASS CIR	87.50	87.50	9.00	9.00	0.00	0.00	0.00	0.00	0.00	0.00	0.00	0.00	
475170028	11543 SPYGLASS CIR	87.50	87.50	9.00	9.00	0.00	0.00	0.00	0.00	0.00	0.00	0.00	0.00	
475170029	11557 SPYGLASS CIR	87.50	87.50	9.00	9.00	0.00	0.00	0.00	0.00	0.00	0.00	0.00	0.00	
475170030	11571 SPYGLASS CIR	87.50	87.50	9.00	9.00	0.00	0.00	0.00	0.00	0.00	0.00	0.00	0.00	
475170031	11583 SPYGLASS CIR	87.50	87.50	9.00	9.00	0.00	0.00	0.00	0.00	0.00	0.00	0.00	0.00	
475170032	11597 SPYGLASS CIR	87.50	87.50	9.00	9.00	0.00	0.00	0.00	0.00	0.00	0.00	0.00	0.00	
475170033	11596 SEAPORT CIR	87.50	87.50	9.00	9.00	0.00	0.00	0.00	0.00	0.00	0.00	0.00	0.00	
475170034	11582 SEAPORT CIR	87.50	87.50	9.00	9.00	0.00	0.00	0.00	0.00	0.00	0.00	0.00	0.00	
475170035	11568 SEAPORT CIR	87.50	87.50	9.00	9.00	0.00	0.00	0.00	0.00	0.00	0.00	0.00	0.00	
475170036	11556 SEAPORT CIR	87.50	87.50	9.00	9.00	0.00	0.00	0.00	0.00	0.00	0.00	0.00	0.00	
475170037	11540 SEAPORT CIR	87.50	87.50	9.00	9.00	0.00	0.00	0.00	0.00	0.00	0.00	0.00	0.00	
475170038	11526 SEAPORT CIR	87.50	87.50	9.00	9.00	0.00	0.00	0.00	0.00	0.00	0.00	0.00	0.00	
475170039	11514 SEAPORT CIR	87.50	87.50	9.00	9.00	0.00	0.00	0.00	0.00	0.00	0.00	0.00	0.00	
475170040	11504 SEAPORT CIR	87.50	87.50	9.00	9.00	0.00	0.00	0.00	0.00	0.00	0.00	0.00	0.00	
475170041	11513 SEAPORT CIR	87.50	87.50	9.00	9.00	0.00	0.00	0.00	0.00	0.00	0.00	0.00	0.00	
475170042	11525 SEAPORT CIR	87.50	87.50	9.00	9.00	0.00	0.00	0.00	0.00	0.00	0.00	0.00	0.00	
475170043	11539 SEAPORT CIR	87.50	87.50	9.00	9.00	0.00	0.00	0.00	0.00	0.00	0.00	0.00	0.00	
475170044	11555 SEAPORT CIR	87.50	87.50	9.00	9.00	0.00	0.00	0.00	0.00	0.00	0.00	0.00	0.00	
475170045	11567 SEAPORT CIR	87.50	87.50	9.00	9.00	0.00	0.00	0.00	0.00	0.00	0.00	0.00	0.00	
475170046	11579 SEAPORT CIR	87.50	87.50	9.00	9.00	0.00	0.00	0.00	0.00	0.00	0.00	0.00	0.00	
475171001	24255 MOONRAKER LN	87.50	87.50	9.00	9.00	0.00	0.00	0.00	0.00	0.00	0.00	0.00	0.00	
475171002	11618 DAVIS ST	87.50	87.50	9.00	9.00	0.00	0.00	0.00	0.00	0.00	0.00	0.00	0.00	
475171003	24267 MOONRAKER LN	87.50	87.50	9.00	9.00	0.00	0.00	0.00	0.00	0.00	0.00	0.00	0.00	

MORENO VALLEY COMMUNITY SERVICES DISTRICT
FISCAL YEAR 2015/16 MAXIMUM AND APPLIED PARCEL TAXES/CHARGES

ASSESSOR'S PARCEL NUMBER	SITUS ADDRESS	ZONE A		ZONE C		ZONE D		ZONE E		ZONE M		ZONE S		TRACT NUMBER
		MAXIMUM	APPLIED	MAXIMUM	APPLIED	MAXIMUM	APPLIED	MAXIMUM	APPLIED	MAXIMUM	APPLIED	MAXIMUM	APPLIED	
475171004	24277 MOONRAKER LN	87.50	87.50	9.00	9.00	0.00	0.00	0.00	0.00	0.00	0.00	0.00	0.00	
475171005	24289 MOONRAKER LN	87.50	87.50	9.00	9.00	0.00	0.00	0.00	0.00	0.00	0.00	0.00	0.00	
475171006	24299 MOONRAKER LN	87.50	87.50	9.00	9.00	0.00	0.00	0.00	0.00	0.00	0.00	0.00	0.00	
475171007	24311 MOONRAKER LN	87.50	87.50	9.00	9.00	0.00	0.00	0.00	0.00	0.00	0.00	0.00	0.00	
475171008	24323 MOONRAKER LN	87.50	87.50	9.00	9.00	0.00	0.00	0.00	0.00	0.00	0.00	0.00	0.00	
475171009	24333 MOONRAKER LN	87.50	87.50	9.00	9.00	0.00	0.00	0.00	0.00	0.00	0.00	0.00	0.00	
475171010	24345 MOONRAKER LN	87.50	87.50	9.00	9.00	0.00	0.00	0.00	0.00	0.00	0.00	0.00	0.00	
475171011	24357 MOONRAKER LN	87.50	87.50	9.00	9.00	0.00	0.00	0.00	0.00	0.00	0.00	0.00	0.00	
475171012	24369 MOONRAKER LN	87.50	87.50	9.00	9.00	0.00	0.00	0.00	0.00	0.00	0.00	0.00	0.00	
475171013	24381 MOONRAKER LN	87.50	87.50	9.00	9.00	0.00	0.00	0.00	0.00	0.00	0.00	0.00	0.00	
475171014	24393 MOONRAKER LN	87.50	87.50	9.00	9.00	0.00	0.00	0.00	0.00	0.00	0.00	0.00	0.00	
475171015	24405 MOONRAKER LN	87.50	87.50	9.00	9.00	0.00	0.00	0.00	0.00	0.00	0.00	0.00	0.00	
475171016	24417 MOONRAKER LN	87.50	87.50	9.00	9.00	0.00	0.00	0.00	0.00	0.00	0.00	0.00	0.00	
475171017	24429 MOONRAKER LN	87.50	87.50	9.00	9.00	0.00	0.00	0.00	0.00	0.00	0.00	0.00	0.00	
475171018	24439 MOONRAKER LN	87.50	87.50	9.00	9.00	0.00	0.00	0.00	0.00	0.00	0.00	0.00	0.00	
475171019	11608 RIDGECREST LN	87.50	87.50	9.00	9.00	0.00	0.00	0.00	0.00	0.00	0.00	0.00	0.00	
475171020	11598 RIDGECREST LN	87.50	87.50	9.00	9.00	0.00	0.00	0.00	0.00	0.00	0.00	0.00	0.00	
475171021	11588 RIDGECREST LN	87.50	87.50	9.00	9.00	0.00	0.00	0.00	0.00	0.00	0.00	0.00	0.00	
475171022	11578 RIDGECREST LN	87.50	87.50	9.00	9.00	0.00	0.00	0.00	0.00	0.00	0.00	0.00	0.00	
475172001	11558 RIDGECREST LN	87.50	87.50	9.00	9.00	0.00	0.00	0.00	0.00	0.00	0.00	0.00	0.00	
475172002	11548 RIDGECREST LN	87.50	87.50	9.00	9.00	0.00	0.00	0.00	0.00	0.00	0.00	0.00	0.00	
475172003	11538 RIDGECREST LN	87.50	87.50	9.00	9.00	0.00	0.00	0.00	0.00	0.00	0.00	0.00	0.00	
475172004	11528 RIDGECREST LN	87.50	87.50	9.00	9.00	0.00	0.00	0.00	0.00	0.00	0.00	0.00	0.00	
475172005	11518 RIDGECREST LN	87.50	87.50	9.00	9.00	0.00	0.00	0.00	0.00	0.00	0.00	0.00	0.00	
475172006	11529 RIDGECREST LN	87.50	87.50	9.00	9.00	0.00	0.00	0.00	0.00	0.00	0.00	0.00	0.00	
475172007	11539 RIDGECREST LN	87.50	87.50	9.00	9.00	0.00	0.00	0.00	0.00	0.00	0.00	0.00	0.00	
475172008	11549 RIDGECREST LN	87.50	87.50	9.00	9.00	0.00	0.00	0.00	0.00	0.00	0.00	0.00	0.00	
475172009	11559 RIDGECREST LN	87.50	87.50	9.00	9.00	0.00	0.00	0.00	0.00	0.00	0.00	0.00	0.00	
475172010	11569 RIDGECREST LN	87.50	87.50	9.00	9.00	0.00	0.00	0.00	0.00	0.00	0.00	0.00	0.00	
475172011	11579 RIDGECREST LN	87.50	87.50	9.00	9.00	0.00	0.00	0.00	0.00	0.00	0.00	0.00	0.00	
475172012	11599 RIDGECREST LN	87.50	87.50	9.00	9.00	0.00	0.00	0.00	0.00	0.00	0.00	0.00	0.00	
475172013	11598 DAYBREAK TR	87.50	87.50	9.00	9.00	0.00	0.00	0.00	0.00	0.00	0.00	0.00	0.00	
475172014	11586 DAYBREAK TR	87.50	87.50	9.00	9.00	0.00	0.00	0.00	0.00	0.00	0.00	0.00	0.00	
475172015	11574 DAYBREAK TR	87.50	87.50	9.00	9.00	0.00	0.00	0.00	0.00	0.00	0.00	0.00	0.00	
475172016	11560 DAYBREAK TR	87.50	87.50	9.00	9.00	0.00	0.00	0.00	0.00	0.00	0.00	0.00	0.00	
475172017	11546 DAYBREAK TR	87.50	87.50	9.00	9.00	0.00	0.00	0.00	0.00	0.00	0.00	0.00	0.00	
475172018	11530 DAYBREAK TR	87.50	87.50	9.00	9.00	0.00	0.00	0.00	0.00	0.00	0.00	0.00	0.00	

MORENO VALLEY COMMUNITY SERVICES DISTRICT
FISCAL YEAR 2015/16 MAXIMUM AND APPLIED PARCEL TAXES/CHARGES

ASSESSOR'S PARCEL NUMBER	SITUS ADDRESS	ZONE A		ZONE C		ZONE D		ZONE E		ZONE M		ZONE S		TRACT NUMBER
		MAXIMUM	APPLIED	MAXIMUM	APPLIED	MAXIMUM	APPLIED	MAXIMUM	APPLIED	MAXIMUM	APPLIED	MAXIMUM	APPLIED	
475172019	11516 DAYBREAK TR	87.50	87.50	9.00	9.00	0.00	0.00	0.00	0.00	0.00	0.00	0.00	0.00	
475181009	11511 LEISURE WAY	87.50	87.50	9.00	9.00	0.00	0.00	0.00	0.00	0.00	0.00	0.00	0.00	
475181010	11512 LEISURE WAY	87.50	87.50	9.00	9.00	0.00	0.00	0.00	0.00	0.00	0.00	0.00	0.00	
475181011	11524 LEISURE WAY	87.50	87.50	9.00	9.00	0.00	0.00	0.00	0.00	0.00	0.00	0.00	0.00	
475181012	11538 LEISURE WAY	87.50	87.50	9.00	9.00	0.00	0.00	0.00	0.00	0.00	0.00	0.00	0.00	
475181013	11550 LEISURE WAY	87.50	87.50	9.00	9.00	0.00	0.00	0.00	0.00	0.00	0.00	0.00	0.00	
475181014	11562 LEISURE WAY	87.50	87.50	9.00	9.00	0.00	0.00	0.00	0.00	0.00	0.00	0.00	0.00	
475181015	11574 LEISURE WAY	87.50	87.50	9.00	9.00	0.00	0.00	0.00	0.00	0.00	0.00	0.00	0.00	
475181016	11586 LEISURE WAY	87.50	87.50	9.00	9.00	0.00	0.00	0.00	0.00	0.00	0.00	0.00	0.00	
475181017	11598 LEISURE WAY	87.50	87.50	9.00	9.00	0.00	0.00	0.00	0.00	0.00	0.00	0.00	0.00	
475181018	11612 LEISURE WAY	87.50	87.50	9.00	9.00	0.00	0.00	0.00	0.00	0.00	0.00	0.00	0.00	
475181019	11615 TRIUMPH LN	87.50	87.50	9.00	9.00	0.00	0.00	0.00	0.00	0.00	0.00	0.00	0.00	
475181020	11599 TRIUMPH LN	87.50	87.50	9.00	9.00	0.00	0.00	0.00	0.00	0.00	0.00	0.00	0.00	
475181021	11587 TRIUMPH LN	87.50	87.50	9.00	9.00	0.00	0.00	0.00	0.00	0.00	0.00	0.00	0.00	
475181022	11575 TRIUMPH LN	87.50	87.50	9.00	9.00	0.00	0.00	0.00	0.00	0.00	0.00	0.00	0.00	
475181023	11563 TRIUMPH LN	87.50	87.50	9.00	9.00	0.00	0.00	0.00	0.00	0.00	0.00	0.00	0.00	
475181024	11555 TRIUMPH LN	87.50	87.50	9.00	9.00	0.00	0.00	0.00	0.00	0.00	0.00	0.00	0.00	
475181025	11545 TRIUMPH LN	87.50	87.50	9.00	9.00	0.00	0.00	0.00	0.00	0.00	0.00	0.00	0.00	
475181026	11533 TRIUMPH LN	87.50	87.50	9.00	9.00	0.00	0.00	0.00	0.00	0.00	0.00	0.00	0.00	
475181027	11517 TRIUMPH LN	87.50	87.50	9.00	9.00	0.00	0.00	0.00	0.00	0.00	0.00	0.00	0.00	
475181028	11507 TRIUMPH LN	87.50	87.50	9.00	9.00	0.00	0.00	0.00	0.00	0.00	0.00	0.00	0.00	
475181029	11611 LEISURE WAY	87.50	87.50	9.00	9.00	0.00	0.00	0.00	0.00	0.00	0.00	0.00	0.00	
475181030	11597 LEISURE WAY	87.50	87.50	9.00	9.00	0.00	0.00	0.00	0.00	0.00	0.00	0.00	0.00	
475181031	11585 LEISURE WAY	87.50	87.50	9.00	9.00	0.00	0.00	0.00	0.00	0.00	0.00	0.00	0.00	
475181032	11573 LEISURE WAY	87.50	87.50	9.00	9.00	0.00	0.00	0.00	0.00	0.00	0.00	0.00	0.00	
475181033	11561 LEISURE WAY	87.50	87.50	9.00	9.00	0.00	0.00	0.00	0.00	0.00	0.00	0.00	0.00	
475181034	11549 LEISURE WAY	87.50	87.50	9.00	9.00	0.00	0.00	0.00	0.00	0.00	0.00	0.00	0.00	
475181035	11537 LEISURE WAY	87.50	87.50	9.00	9.00	0.00	0.00	0.00	0.00	0.00	0.00	0.00	0.00	
475181036	11523 LEISURE WAY	87.50	87.50	9.00	9.00	0.00	0.00	0.00	0.00	0.00	0.00	0.00	0.00	
475182001	11508 TRIUMPH LN	87.50	87.50	9.00	9.00	0.00	0.00	0.00	0.00	0.00	0.00	0.00	0.00	
475182002	11518 TRIUMPH LN	87.50	87.50	9.00	9.00	0.00	0.00	0.00	0.00	0.00	0.00	0.00	0.00	
475182003	11534 TRIUMPH LN	87.50	87.50	9.00	9.00	0.00	0.00	0.00	0.00	0.00	0.00	0.00	0.00	
475182004	11546 TRIUMPH LN	87.50	87.50	9.00	9.00	0.00	0.00	0.00	0.00	0.00	0.00	0.00	0.00	
475182005	11556 TRIUMPH LN	87.50	87.50	9.00	9.00	0.00	0.00	0.00	0.00	0.00	0.00	0.00	0.00	
475182006	11564 TRIUMPH LN	87.50	87.50	9.00	9.00	0.00	0.00	0.00	0.00	0.00	0.00	0.00	0.00	
475182007	11576 TRIUMPH LN	87.50	87.50	9.00	9.00	0.00	0.00	0.00	0.00	0.00	0.00	0.00	0.00	
475182008	11588 TRIUMPH LN	87.50	87.50	9.00	9.00	0.00	0.00	0.00	0.00	0.00	0.00	0.00	0.00	

MORENO VALLEY COMMUNITY SERVICES DISTRICT
FISCAL YEAR 2015/16 MAXIMUM AND APPLIED PARCEL TAXES/CHARGES

ASSESSOR'S PARCEL NUMBER	SITUS ADDRESS	ZONE A		ZONE C		ZONE D		ZONE E		ZONE M		ZONE S		TRACT NUMBER
		MAXIMUM	APPLIED	MAXIMUM	APPLIED	MAXIMUM	APPLIED	MAXIMUM	APPLIED	MAXIMUM	APPLIED	MAXIMUM	APPLIED	
475182009	11598 TRIUMPH LN	87.50	87.50	9.00	9.00	0.00	0.00	0.00	0.00	0.00	0.00	0.00	0.00	
475182010	11614 TRIUMPH LN	87.50	87.50	9.00	9.00	0.00	0.00	0.00	0.00	0.00	0.00	0.00	0.00	
475182013	11557 DAVIS ST	87.50	87.50	9.00	9.00	0.00	0.00	0.00	0.00	0.00	0.00	0.00	0.00	
475182017	11513 DAVIS ST	87.50	87.50	9.00	9.00	0.00	0.00	0.00	0.00	0.00	0.00	0.00	0.00	
475182018	11515 DAVIS ST	87.50	87.50	9.00	9.00	0.00	0.00	0.00	0.00	0.00	0.00	0.00	0.00	
475182019	11517 DAVIS ST	87.50	87.50	9.00	9.00	0.00	0.00	0.00	0.00	0.00	0.00	0.00	0.00	
475182020	11525 DAVIS ST	87.50	87.50	9.00	9.00	0.00	0.00	0.00	0.00	0.00	0.00	0.00	0.00	
475182021	11521 DAVIS ST	87.50	87.50	9.00	9.00	0.00	0.00	0.00	0.00	0.00	0.00	0.00	0.00	
475182022	11619 OCALA CT	87.50	87.50	9.00	9.00	0.00	0.00	0.00	0.00	0.00	0.00	0.00	0.00	
475182023	11601 OCALA CT	87.50	87.50	9.00	9.00	0.00	0.00	0.00	0.00	0.00	0.00	0.00	0.00	
475182024	11587 OCALA CT	87.50	87.50	9.00	9.00	0.00	0.00	0.00	0.00	0.00	0.00	0.00	0.00	
475182025	11571 OCALA CT	87.50	87.50	9.00	9.00	0.00	0.00	0.00	0.00	0.00	0.00	0.00	0.00	
475182026	11572 OCALA CT	87.50	87.50	9.00	9.00	0.00	0.00	0.00	0.00	0.00	0.00	0.00	0.00	
475182027	11588 OCALA CT	87.50	87.50	9.00	9.00	0.00	0.00	0.00	0.00	0.00	0.00	0.00	0.00	
475182028	11608 OCALA CT	87.50	87.50	9.00	9.00	0.00	0.00	0.00	0.00	0.00	0.00	0.00	0.00	
475182029	11620 OCALA CT	87.50	87.50	9.00	9.00	0.00	0.00	0.00	0.00	0.00	0.00	0.00	0.00	
475182030	11621 KASBA CIR	87.50	87.50	9.00	9.00	0.00	0.00	0.00	0.00	0.00	0.00	0.00	0.00	
475182031	11611 KASBA CIR	87.50	87.50	9.00	9.00	0.00	0.00	0.00	0.00	0.00	0.00	0.00	0.00	
475182032	11591 KASBA CIR	87.50	87.50	9.00	9.00	0.00	0.00	0.00	0.00	0.00	0.00	0.00	0.00	
475182033	11573 KASBA CIR	87.50	87.50	9.00	9.00	0.00	0.00	0.00	0.00	0.00	0.00	0.00	0.00	
475182034	11574 KASBA CIR	87.50	87.50	9.00	9.00	0.00	0.00	0.00	0.00	0.00	0.00	0.00	0.00	
475182035	11590 KASBA CIR	87.50	87.50	9.00	9.00	0.00	0.00	0.00	0.00	0.00	0.00	0.00	0.00	
475182036	11606 KASBA CIR	87.50	87.50	9.00	9.00	0.00	0.00	0.00	0.00	0.00	0.00	0.00	0.00	
475182037	11618 KASBA CIR	87.50	87.50	9.00	9.00	0.00	0.00	0.00	0.00	0.00	0.00	0.00	0.00	
475182038	11615 DAVIS ST	87.50	87.50	9.00	9.00	0.00	0.00	0.00	0.00	0.00	0.00	0.00	0.00	
475182039	11601 DAVIS ST	87.50	87.50	9.00	9.00	0.00	0.00	0.00	0.00	0.00	0.00	0.00	0.00	
475182040	11589 DAVIS ST	87.50	87.50	9.00	9.00	0.00	0.00	0.00	0.00	0.00	0.00	0.00	0.00	
475182041	11575 DAVIS ST	87.50	87.50	9.00	9.00	0.00	0.00	0.00	0.00	0.00	0.00	0.00	0.00	
475182042	11533 DAVIS ST	87.50	87.50	9.00	9.00	0.00	0.00	0.00	0.00	0.00	0.00	0.00	0.00	
475182045	11561 DAVIS ST	87.50	87.50	9.00	9.00	0.00	0.00	0.00	0.00	0.00	0.00	0.00	0.00	
475182046	11505 DAVIS ST	87.50	87.50	9.00	9.00	0.00	0.00	0.00	0.00	0.00	0.00	0.00	0.00	
475182047	11511 DAVIS ST	87.50	87.50	9.00	9.00	0.00	0.00	0.00	0.00	0.00	0.00	0.00	0.00	
475182048		87.50	87.50	9.00	9.00	0.00	0.00	0.00	0.00	0.00	0.00	0.00	0.00	
475182049		87.50	87.50	9.00	9.00	0.00	0.00	0.00	0.00	0.00	0.00	0.00	0.00	
475182050		87.50	87.50	9.00	9.00	0.00	0.00	0.00	0.00	0.00	0.00	0.00	0.00	
475182051		87.50	87.50	9.00	9.00	0.00	0.00	0.00	0.00	0.00	0.00	0.00	0.00	
475182052		87.50	87.50	9.00	9.00	0.00	0.00	0.00	0.00	0.00	0.00	0.00	0.00	

MORENO VALLEY COMMUNITY SERVICES DISTRICT
FISCAL YEAR 2015/16 MAXIMUM AND APPLIED PARCEL TAXES/CHARGES

ASSESSOR'S PARCEL NUMBER	SITUS ADDRESS	ZONE A		ZONE C		ZONE D		ZONE E		ZONE M		ZONE S		TRACT NUMBER
		MAXIMUM	APPLIED	MAXIMUM	APPLIED	MAXIMUM	APPLIED	MAXIMUM	APPLIED	MAXIMUM	APPLIED	MAXIMUM	APPLIED	
475182053		87.50	87.50	9.00	9.00	0.00	0.00	0.00	0.00	0.00	0.00	0.00	0.00	
475182054		87.50	87.50	9.00	9.00	0.00	0.00	0.00	0.00	0.00	0.00	0.00	0.00	
475190002		87.50	87.50	9.00	9.00	0.00	0.00	0.00	0.00	0.00	0.00	0.00	0.00	
475190003	11696 HEACOCK ST	87.50	87.50	9.00	9.00	0.00	0.00	0.00	0.00	0.00	0.00	0.00	0.00	
475190004	11698 HEACOCK ST	87.50	87.50	9.00	9.00	0.00	0.00	0.00	0.00	0.00	0.00	0.00	0.00	
475190005	11680 HEACOCK ST	87.50	87.50	9.00	9.00	0.00	0.00	0.00	0.00	0.00	0.00	0.00	0.00	
475190011	24135 GREGORY LN	87.50	87.50	9.00	9.00	0.00	0.00	0.00	0.00	0.00	0.00	0.00	0.00	
475190012	24155 GREGORY LN	87.50	87.50	9.00	9.00	0.00	0.00	0.00	0.00	0.00	0.00	0.00	0.00	
475190015	11637 DAVIS ST	87.50	87.50	9.00	9.00	0.00	0.00	0.00	0.00	0.00	0.00	0.00	0.00	
475190016	11645 DAVIS ST	87.50	87.50	9.00	9.00	0.00	0.00	0.00	0.00	0.00	0.00	0.00	0.00	
475190017	24175 GREGORY LN	87.50	87.50	9.00	9.00	0.00	0.00	0.00	0.00	0.00	0.00	0.00	0.00	
475190018	24195 GREGORY LN	87.50	87.50	9.00	9.00	0.00	0.00	0.00	0.00	0.00	0.00	0.00	0.00	
475190019	11751 DAVIS ST	87.50	87.50	9.00	9.00	0.00	0.00	0.00	0.00	0.00	0.00	0.00	0.00	
475190020	11703 DAVIS ST	87.50	87.50	9.00	9.00	0.00	0.00	0.00	0.00	0.00	0.00	0.00	0.00	
475190021	11667 DAVIS ST	87.50	87.50	9.00	9.00	0.00	0.00	0.00	0.00	0.00	0.00	0.00	0.00	
475190022	11636 HEACOCK ST	87.50	87.50	9.00	9.00	0.00	0.00	0.00	0.00	0.00	0.00	0.00	0.00	
475200002	11646 DAVIS ST	87.50	87.50	9.00	9.00	0.00	0.00	0.00	0.00	0.00	0.00	0.00	0.00	
475200003	11672 DAVIS ST	87.50	87.50	9.00	9.00	0.00	0.00	0.00	0.00	0.00	0.00	0.00	0.00	
475200006	24254 VIRGINIA LN	87.50	87.50	9.00	9.00	0.00	0.00	0.00	0.00	0.00	0.00	0.00	0.00	
475200007	24258 VIRGINIA LN	87.50	87.50	9.00	9.00	0.00	0.00	0.00	0.00	0.00	0.00	0.00	0.00	
475200008	24262 VIRGINIA LN	87.50	87.50	9.00	9.00	0.00	0.00	0.00	0.00	0.00	0.00	0.00	0.00	
475200009	24266 VIRGINIA LN	87.50	87.50	9.00	9.00	0.00	0.00	0.00	0.00	0.00	0.00	0.00	0.00	
475200010	24270 VIRGINIA LN	87.50	87.50	9.00	9.00	0.00	0.00	0.00	0.00	0.00	0.00	0.00	0.00	
475200011	24292 VIRGINIA LN	87.50	87.50	9.00	9.00	0.00	0.00	0.00	0.00	0.00	0.00	0.00	0.00	
475200012	24296 VIRGINIA LN	87.50	87.50	9.00	9.00	0.00	0.00	0.00	0.00	0.00	0.00	0.00	0.00	
475200013	24300 VIRGINIA LN	87.50	87.50	9.00	9.00	0.00	0.00	0.00	0.00	0.00	0.00	0.00	0.00	
475200014	24304 VIRGINIA LN	87.50	87.50	9.00	9.00	0.00	0.00	0.00	0.00	0.00	0.00	0.00	0.00	
475200015	24308 VIRGINIA LN	87.50	87.50	9.00	9.00	0.00	0.00	0.00	0.00	0.00	0.00	0.00	0.00	
475200016	24313 VIRGINIA LN	87.50	87.50	9.00	9.00	0.00	0.00	0.00	0.00	0.00	0.00	0.00	0.00	
475200017	24309 VIRGINIA LN	87.50	87.50	9.00	9.00	0.00	0.00	0.00	0.00	0.00	0.00	0.00	0.00	
475200018	24305 VIRGINIA LN	87.50	87.50	9.00	9.00	0.00	0.00	0.00	0.00	0.00	0.00	0.00	0.00	
475200019	24301 VIRGINIA LN	87.50	87.50	9.00	9.00	0.00	0.00	0.00	0.00	0.00	0.00	0.00	0.00	
475200020	24297 VIRGINIA LN	87.50	87.50	9.00	9.00	0.00	0.00	0.00	0.00	0.00	0.00	0.00	0.00	
475200021	24293 VIRGINIA LN	87.50	87.50	9.00	9.00	0.00	0.00	0.00	0.00	0.00	0.00	0.00	0.00	
475200022	24289 VIRGINIA LN	87.50	87.50	9.00	9.00	0.00	0.00	0.00	0.00	0.00	0.00	0.00	0.00	
475200023	24285 VIRGINIA LN	87.50	87.50	9.00	9.00	0.00	0.00	0.00	0.00	0.00	0.00	0.00	0.00	
475200024	24281 VIRGINIA LN	87.50	87.50	9.00	9.00	0.00	0.00	0.00	0.00	0.00	0.00	0.00	0.00	

MORENO VALLEY COMMUNITY SERVICES DISTRICT
FISCAL YEAR 2015/16 MAXIMUM AND APPLIED PARCEL TAXES/CHARGES

ASSESSOR'S PARCEL NUMBER	SITUS ADDRESS	ZONE A		ZONE C		ZONE D		ZONE E		ZONE M		ZONE S		TRACT NUMBER
		MAXIMUM	APPLIED	MAXIMUM	APPLIED	MAXIMUM	APPLIED	MAXIMUM	APPLIED	MAXIMUM	APPLIED	MAXIMUM	APPLIED	
475200025	24277 VIRGINIA LN	87.50	87.50	9.00	9.00	0.00	0.00	0.00	0.00	0.00	0.00	0.00	0.00	
475200026	24273 VIRGINIA LN	87.50	87.50	9.00	9.00	0.00	0.00	0.00	0.00	0.00	0.00	0.00	0.00	
475200027	24269 VIRGINIA LN	87.50	87.50	9.00	9.00	0.00	0.00	0.00	0.00	0.00	0.00	0.00	0.00	
475200028	24265 VIRGINIA LN	87.50	87.50	9.00	9.00	0.00	0.00	0.00	0.00	0.00	0.00	0.00	0.00	
475200029	24261 VIRGINIA LN	87.50	87.50	9.00	9.00	0.00	0.00	0.00	0.00	0.00	0.00	0.00	0.00	
475200030	24257 VIRGINIA LN	87.50	87.50	9.00	9.00	0.00	0.00	0.00	0.00	0.00	0.00	0.00	0.00	
475200031	11730 DAVIS ST	87.50	87.50	9.00	9.00	0.00	0.00	0.00	0.00	0.00	0.00	0.00	0.00	
475200033	24416 WILLIS LN	87.50	87.50	9.00	9.00	0.00	0.00	0.00	0.00	0.00	0.00	0.00	0.00	
475200034	24428 WILLIS LN	87.50	87.50	9.00	9.00	0.00	0.00	0.00	0.00	0.00	0.00	0.00	0.00	
475200035	24445 WILLIS LN	87.50	87.50	9.00	9.00	0.00	0.00	0.00	0.00	0.00	0.00	0.00	0.00	
475200036	24460 WILLIS LN	87.50	87.50	9.00	9.00	0.00	0.00	0.00	0.00	0.00	0.00	0.00	0.00	
475200042	11640 DAVIS ST	87.50	87.50	9.00	9.00	0.00	0.00	0.00	0.00	0.00	0.00	0.00	0.00	
475200043	11641 INDIAN ST	87.50	87.50	9.00	9.00	0.00	0.00	0.00	0.00	0.00	0.00	0.00	0.00	
475200044	24453 WILLIS LN	87.50	87.50	9.00	9.00	0.00	0.00	0.00	0.00	0.00	0.00	0.00	0.00	
475200045	24423 WILLIS LN	87.50	87.50	9.00	9.00	0.00	0.00	0.00	0.00	0.00	0.00	0.00	0.00	
475200046	24379 WILLIS LN	87.50	87.50	9.00	9.00	0.00	0.00	0.00	0.00	0.00	0.00	0.00	0.00	
475200047	24378 WILLIS LN	87.50	87.50	9.00	9.00	0.00	0.00	0.00	0.00	0.00	0.00	0.00	0.00	
475200048	24374 WILLIS LN	87.50	87.50	9.00	9.00	0.00	0.00	0.00	0.00	0.00	0.00	0.00	0.00	
475200049	11668 DAVIS ST	87.50	87.50	9.00	9.00	0.00	0.00	0.00	0.00	0.00	0.00	0.00	0.00	
475200050	11634 DAVIS ST	87.50	87.50	9.00	9.00	0.00	0.00	0.00	0.00	0.00	0.00	0.00	0.00	
475200051	11678 DAVIS ST	87.50	87.50	9.00	9.00	0.00	0.00	0.00	0.00	0.00	0.00	0.00	0.00	
475200052	11635 INDIAN ST	87.50	87.50	9.00	9.00	0.00	0.00	0.00	0.00	0.00	0.00	0.00	0.00	
475200053	11747 INDIAN ST	87.50	87.50	9.00	9.00	0.00	0.00	0.00	0.00	0.00	0.00	0.00	0.00	
475200054	11705 INDIAN ST	87.50	87.50	9.00	9.00	0.00	0.00	0.00	0.00	0.00	0.00	0.00	0.00	
475210006		87.50	87.50	9.00	9.00	0.00	0.00	0.00	0.00	0.00	0.00	0.00	0.00	
475210007	11751 HUBBARD ST	87.50	87.50	9.00	9.00	0.00	0.00	0.00	0.00	0.00	0.00	0.00	0.00	
475210008	11727 HUBBARD ST	87.50	87.50	9.00	9.00	0.00	0.00	0.00	0.00	0.00	0.00	0.00	0.00	
475210011	11639 HUBBARD ST	87.50	87.50	9.00	9.00	0.00	0.00	0.00	0.00	0.00	0.00	0.00	0.00	
475210012	11637 HUBBARD ST	87.50	87.50	9.00	9.00	0.00	0.00	0.00	0.00	0.00	0.00	0.00	0.00	
475210014	24726 WILSON PL	87.50	87.50	9.00	9.00	0.00	0.00	0.00	0.00	0.00	0.00	0.00	0.00	
475210016		87.50	87.50	9.00	9.00	0.00	0.00	0.00	0.00	0.00	0.00	0.00	0.00	
475210017	11705 HUBBARD ST	87.50	87.50	9.00	9.00	0.00	0.00	0.00	0.00	0.00	0.00	0.00	0.00	
475210018	11711 HUBBARD ST	87.50	87.50	9.00	9.00	0.00	0.00	0.00	0.00	0.00	0.00	0.00	0.00	
475210019	11723 HUBBARD ST	87.50	87.50	9.00	9.00	0.00	0.00	0.00	0.00	0.00	0.00	0.00	0.00	
475210020	11717 HUBBARD ST	87.50	87.50	9.00	9.00	0.00	0.00	0.00	0.00	0.00	0.00	0.00	0.00	
475210022	24511 TREASURE DR	87.50	87.50	9.00	9.00	0.00	0.00	0.00	0.00	0.00	0.00	0.00	0.00	
475210023	24527 TREASURE DR	87.50	87.50	9.00	9.00	0.00	0.00	0.00	0.00	0.00	0.00	0.00	0.00	

MORENO VALLEY COMMUNITY SERVICES DISTRICT
FISCAL YEAR 2015/16 MAXIMUM AND APPLIED PARCEL TAXES/CHARGES

ASSESSOR'S PARCEL NUMBER	SITUS ADDRESS	ZONE A		ZONE C		ZONE D		ZONE E		ZONE M		ZONE S		TRACT NUMBER
		MAXIMUM	APPLIED	MAXIMUM	APPLIED	MAXIMUM	APPLIED	MAXIMUM	APPLIED	MAXIMUM	APPLIED	MAXIMUM	APPLIED	
475210024	24541 TREASURE DR	87.50	87.50	9.00	9.00	0.00	0.00	0.00	0.00	0.00	0.00	0.00	0.00	
475210025	24555 TREASURE DR	87.50	87.50	9.00	9.00	0.00	0.00	0.00	0.00	0.00	0.00	0.00	0.00	
475210026	24569 TREASURE DR	87.50	87.50	9.00	9.00	0.00	0.00	0.00	0.00	0.00	0.00	0.00	0.00	
475210027	24583 TREASURE DR	87.50	87.50	9.00	9.00	0.00	0.00	0.00	0.00	0.00	0.00	0.00	0.00	
475210028	24597 TREASURE DR	87.50	87.50	9.00	9.00	0.00	0.00	0.00	0.00	0.00	0.00	0.00	0.00	
475210029	24611 TREASURE DR	87.50	87.50	9.00	9.00	0.00	0.00	0.00	0.00	0.00	0.00	0.00	0.00	
475210030	11748 PROSPERITY LN	87.50	87.50	9.00	9.00	0.00	0.00	0.00	0.00	0.00	0.00	0.00	0.00	
475210031	11736 PROSPERITY LN	87.50	87.50	9.00	9.00	0.00	0.00	0.00	0.00	0.00	0.00	0.00	0.00	
475210032	11722 PROSPERITY LN	87.50	87.50	9.00	9.00	0.00	0.00	0.00	0.00	0.00	0.00	0.00	0.00	
475210033	11710 PROSPERITY LN	87.50	87.50	9.00	9.00	0.00	0.00	0.00	0.00	0.00	0.00	0.00	0.00	
475210034	11696 PROSPERITY LN	87.50	87.50	9.00	9.00	0.00	0.00	0.00	0.00	0.00	0.00	0.00	0.00	
475210035	11680 PROSPERITY LN	87.50	87.50	9.00	9.00	0.00	0.00	0.00	0.00	0.00	0.00	0.00	0.00	
475210036	11666 PROSPERITY LN	87.50	87.50	9.00	9.00	0.00	0.00	0.00	0.00	0.00	0.00	0.00	0.00	
475210037	11654 PROSPERITY LN	87.50	87.50	9.00	9.00	0.00	0.00	0.00	0.00	0.00	0.00	0.00	0.00	
475210038	11640 PROSPERITY LN	87.50	87.50	9.00	9.00	0.00	0.00	0.00	0.00	0.00	0.00	0.00	0.00	
475210040	24734 WILSON PL	87.50	87.50	9.00	9.00	0.00	0.00	0.00	0.00	0.00	0.00	0.00	0.00	
475210041	24729 HILTON DR	87.50	87.50	9.00	9.00	0.00	0.00	0.00	0.00	0.00	0.00	0.00	0.00	
475210042	24709 HILTON DR	87.50	87.50	9.00	9.00	0.00	0.00	0.00	0.00	0.00	0.00	0.00	0.00	
475210043	24695 HILTON DR	87.50	87.50	9.00	9.00	0.00	0.00	0.00	0.00	0.00	0.00	0.00	0.00	
475210044	24719 HILTON DR	87.50	87.50	9.00	9.00	0.00	0.00	0.00	0.00	0.00	0.00	0.00	0.00	
475210045	24699 WILSON PL	87.50	87.50	9.00	9.00	0.00	0.00	0.00	0.00	0.00	0.00	0.00	0.00	
475210047		87.50	87.50	9.00	9.00	0.00	0.00	0.00	0.00	0.00	0.00	0.00	0.00	
475210048	11685 HUBBARD ST	87.50	87.50	9.00	9.00	0.00	0.00	0.00	0.00	0.00	0.00	0.00	0.00	
475211001	11631 DEFIANCE WAY	87.50	87.50	9.00	9.00	0.00	0.00	0.00	0.00	0.00	0.00	0.00	0.00	
475211002	11643 DEFIANCE WAY	87.50	87.50	9.00	9.00	0.00	0.00	0.00	0.00	0.00	0.00	0.00	0.00	
475211003	11657 DEFIANCE WAY	87.50	87.50	9.00	9.00	0.00	0.00	0.00	0.00	0.00	0.00	0.00	0.00	
475211004	11671 DEFIANCE WAY	87.50	87.50	9.00	9.00	0.00	0.00	0.00	0.00	0.00	0.00	0.00	0.00	
475211005	11685 DEFIANCE WAY	87.50	87.50	9.00	9.00	0.00	0.00	0.00	0.00	0.00	0.00	0.00	0.00	
475211006	11699 DEFIANCE WAY	87.50	87.50	9.00	9.00	0.00	0.00	0.00	0.00	0.00	0.00	0.00	0.00	
475211007	11713 DEFIANCE WAY	87.50	87.50	9.00	9.00	0.00	0.00	0.00	0.00	0.00	0.00	0.00	0.00	
475211008	11727 DEFIANCE WAY	87.50	87.50	9.00	9.00	0.00	0.00	0.00	0.00	0.00	0.00	0.00	0.00	
475212001	11633 PROSPERITY LN	87.50	87.50	9.00	9.00	0.00	0.00	0.00	0.00	0.00	0.00	0.00	0.00	
475212002	11645 PROSPERITY LN	87.50	87.50	9.00	9.00	0.00	0.00	0.00	0.00	0.00	0.00	0.00	0.00	
475212003	11659 PROSPERITY LN	87.50	87.50	9.00	9.00	0.00	0.00	0.00	0.00	0.00	0.00	0.00	0.00	
475212004	11673 PROSPERITY LN	87.50	87.50	9.00	9.00	0.00	0.00	0.00	0.00	0.00	0.00	0.00	0.00	
475212005	11687 PROSPERITY LN	87.50	87.50	9.00	9.00	0.00	0.00	0.00	0.00	0.00	0.00	0.00	0.00	
475212006	11701 PROSPERITY LN	87.50	87.50	9.00	9.00	0.00	0.00	0.00	0.00	0.00	0.00	0.00	0.00	

MORENO VALLEY COMMUNITY SERVICES DISTRICT
FISCAL YEAR 2015/16 MAXIMUM AND APPLIED PARCEL TAXES/CHARGES

ASSESSOR'S PARCEL NUMBER	SITUS ADDRESS	ZONE A		ZONE C		ZONE D		ZONE E		ZONE M		ZONE S		TRACT NUMBER
		MAXIMUM	APPLIED	MAXIMUM	APPLIED	MAXIMUM	APPLIED	MAXIMUM	APPLIED	MAXIMUM	APPLIED	MAXIMUM	APPLIED	
475212007	11715 PROSPERITY LN	87.50	87.50	9.00	9.00	0.00	0.00	0.00	0.00	0.00	0.00	0.00	0.00	
475212008	11729 PROSPERITY LN	87.50	87.50	9.00	9.00	0.00	0.00	0.00	0.00	0.00	0.00	0.00	0.00	
475212009	11728 DEFIANCE WAY	87.50	87.50	9.00	9.00	0.00	0.00	0.00	0.00	0.00	0.00	0.00	0.00	
475212010	11714 DEFIANCE WAY	87.50	87.50	9.00	9.00	0.00	0.00	0.00	0.00	0.00	0.00	0.00	0.00	
475212011	11700 DEFIANCE WAY	87.50	87.50	9.00	9.00	0.00	0.00	0.00	0.00	0.00	0.00	0.00	0.00	
475212012	11686 DEFIANCE WAY	87.50	87.50	9.00	9.00	0.00	0.00	0.00	0.00	0.00	0.00	0.00	0.00	
475212013	11672 DEFIANCE WAY	87.50	87.50	9.00	9.00	0.00	0.00	0.00	0.00	0.00	0.00	0.00	0.00	
475212014	11658 DEFIANCE WAY	87.50	87.50	9.00	9.00	0.00	0.00	0.00	0.00	0.00	0.00	0.00	0.00	
475212015	11644 DEFIANCE WAY	87.50	87.50	9.00	9.00	0.00	0.00	0.00	0.00	0.00	0.00	0.00	0.00	
475212016	11630 DEFIANCE WAY	87.50	87.50	9.00	9.00	0.00	0.00	0.00	0.00	0.00	0.00	0.00	0.00	
475220003	24760 VALECREST DR	87.50	87.50	9.00	9.00	0.00	0.00	0.00	0.00	0.00	0.00	0.00	0.00	
475220004	24770 VALECREST DR	87.50	87.50	9.00	9.00	0.00	0.00	0.00	0.00	0.00	0.00	0.00	0.00	
475220005	24786 VALECREST DR	87.50	87.50	9.00	9.00	0.00	0.00	0.00	0.00	0.00	0.00	0.00	0.00	
475220006	24798 VALECREST DR	87.50	87.50	9.00	9.00	0.00	0.00	0.00	0.00	0.00	0.00	0.00	0.00	
475220007	24810 VALECREST DR	87.50	87.50	9.00	9.00	0.00	0.00	0.00	0.00	0.00	0.00	0.00	0.00	
475220008	24820 VALECREST DR	87.50	87.50	9.00	9.00	0.00	0.00	0.00	0.00	0.00	0.00	0.00	0.00	
475220009	24832 VALECREST DR	87.50	87.50	9.00	9.00	0.00	0.00	0.00	0.00	0.00	0.00	0.00	0.00	
475220010	24844 VALECREST DR	87.50	87.50	9.00	9.00	0.00	0.00	0.00	0.00	0.00	0.00	0.00	0.00	
475220011	24856 VALE CREST	87.50	87.50	9.00	9.00	0.00	0.00	0.00	0.00	0.00	0.00	0.00	0.00	
475220012	24868 VALECREST DR	87.50	87.50	9.00	9.00	0.00	0.00	0.00	0.00	0.00	0.00	0.00	0.00	
475220029	11700 HUBBARD ST	87.50	87.50	9.00	9.00	0.00	0.00	0.00	0.00	0.00	0.00	0.00	0.00	
475220033	11680 HUBBARD ST	87.50	87.50	9.00	9.00	0.00	0.00	0.00	0.00	0.00	0.00	0.00	0.00	
475220037	11641 PERRIS BLV	87.50	87.50	9.00	9.00	0.00	0.00	0.00	0.00	0.00	0.00	0.00	0.00	
475220039	11673 PERRIS BLV	87.50	87.50	9.00	9.00	0.00	0.00	0.00	0.00	0.00	0.00	0.00	0.00	
475220040	11681 PERRIS BLV	87.50	87.50	9.00	9.00	0.00	0.00	0.00	0.00	0.00	0.00	0.00	0.00	
475220041	24785 TRANQUIL WAY	87.50	87.50	9.00	9.00	0.00	0.00	0.00	0.00	0.00	0.00	0.00	0.00	
475220042	24825 TRANQUIL WAY	87.50	87.50	9.00	9.00	0.00	0.00	0.00	0.00	0.00	0.00	0.00	0.00	
475220043	24845 TRANQUIL WAY	87.50	87.50	9.00	9.00	0.00	0.00	0.00	0.00	0.00	0.00	0.00	0.00	
475220044	24865 TRANQUIL WAY	87.50	87.50	9.00	9.00	0.00	0.00	0.00	0.00	0.00	0.00	0.00	0.00	
475220060		87.50	87.50	9.00	9.00	0.00	0.00	0.00	0.00	0.00	0.00	0.00	0.00	
475220061		87.50	87.50	9.00	9.00	0.00	0.00	0.00	0.00	0.00	0.00	0.00	0.00	
475220062		87.50	87.50	9.00	9.00	0.00	0.00	0.00	0.00	0.00	0.00	0.00	0.00	
475220063		87.50	87.50	9.00	9.00	0.00	0.00	0.00	0.00	0.00	0.00	0.00	0.00	
475220064	24882 VALECREST DR	87.50	87.50	9.00	9.00	0.00	0.00	0.00	0.00	0.00	0.00	0.00	0.00	
475220065	24896 VALECREST DR	87.50	87.50	9.00	9.00	0.00	0.00	0.00	0.00	0.00	0.00	0.00	0.00	
475220066	24910 VALECREST DR	87.50	87.50	9.00	9.00	0.00	0.00	0.00	0.00	0.00	0.00	0.00	0.00	
475220069	11730 CAMINO DE LA VISTA DR	87.50	87.50	9.00	9.00	0.00	0.00	0.00	0.00	0.00	0.00	0.00	0.00	

MORENO VALLEY COMMUNITY SERVICES DISTRICT
FISCAL YEAR 2015/16 MAXIMUM AND APPLIED PARCEL TAXES/CHARGES

ASSESSOR'S PARCEL NUMBER	SITUS ADDRESS	ZONE A		ZONE C		ZONE D		ZONE E		ZONE M		ZONE S		TRACT NUMBER
		MAXIMUM	APPLIED	MAXIMUM	APPLIED	MAXIMUM	APPLIED	MAXIMUM	APPLIED	MAXIMUM	APPLIED	MAXIMUM	APPLIED	
475220070	11744 CAMINO DE LA VISTA DR	87.50	87.50	9.00	9.00	0.00	0.00	0.00	0.00	0.00	0.00	0.00	0.00	
475220071	11725 PERRIS BLV	87.50	87.50	9.00	9.00	0.00	0.00	0.00	0.00	0.00	0.00	0.00	0.00	
475220072	11701 PERRIS BLV	87.50	87.50	9.00	9.00	0.00	0.00	0.00	0.00	0.00	0.00	0.00	0.00	
475220073	11716 CAMINO DE LA VISTA DR	87.50	87.50	9.00	9.00	0.00	0.00	0.00	0.00	0.00	0.00	0.00	0.00	
475220074	24770 TRANQUIL WAY	87.50	87.50	9.00	9.00	0.00	0.00	0.00	0.00	0.00	0.00	0.00	0.00	
475220075	24800 TRANQUIL WAY	87.50	87.50	9.00	9.00	0.00	0.00	0.00	0.00	0.00	0.00	0.00	0.00	
475220076	24830 TRANQUIL WAY	87.50	87.50	9.00	9.00	0.00	0.00	0.00	0.00	0.00	0.00	0.00	0.00	
475220077	24860 TRANQUIL WAY	87.50	87.50	9.00	9.00	0.00	0.00	0.00	0.00	0.00	0.00	0.00	0.00	
475221001	11743 CAMINO DE LA VISTA DR	87.50	87.50	9.00	9.00	0.00	0.00	0.00	0.00	0.00	0.00	0.00	0.00	
475221002	11729 CAMINO DE LA VISTA DR	87.50	87.50	9.00	9.00	0.00	0.00	0.00	0.00	0.00	0.00	0.00	0.00	
475221003	24869 VALECREST DR	87.50	87.50	9.00	9.00	0.00	0.00	0.00	0.00	0.00	0.00	0.00	0.00	
475221004	24857 VALE CREST	87.50	87.50	9.00	9.00	0.00	0.00	0.00	0.00	0.00	0.00	0.00	0.00	
475221005	24845 VALECREST DR	87.50	87.50	9.00	9.00	0.00	0.00	0.00	0.00	0.00	0.00	0.00	0.00	
475221006	24833 VALECREST DR	87.50	87.50	9.00	9.00	0.00	0.00	0.00	0.00	0.00	0.00	0.00	0.00	
475221007	24821 VALE CREST	87.50	87.50	9.00	9.00	0.00	0.00	0.00	0.00	0.00	0.00	0.00	0.00	
475221008	24811 VALECREST DR	87.50	87.50	9.00	9.00	0.00	0.00	0.00	0.00	0.00	0.00	0.00	0.00	
475221009	24799 VALECREST DR	87.50	87.50	9.00	9.00	0.00	0.00	0.00	0.00	0.00	0.00	0.00	0.00	
475221010	24787 VALECREST DR	87.50	87.50	9.00	9.00	0.00	0.00	0.00	0.00	0.00	0.00	0.00	0.00	
475221011	24771 VALE CREST	87.50	87.50	9.00	9.00	0.00	0.00	0.00	0.00	0.00	0.00	0.00	0.00	
475221012	24761 VALE CREST	87.50	87.50	9.00	9.00	0.00	0.00	0.00	0.00	0.00	0.00	0.00	0.00	
475231001	24760 REDCLIFF CT	87.50	87.50	9.00	9.00	0.00	0.00	0.00	0.00	0.00	0.00	0.00	0.00	
475231002	24770 REDCLIFF CT	87.50	87.50	9.00	9.00	0.00	0.00	0.00	0.00	0.00	0.00	0.00	0.00	
475231003	24780 REDCLIFF CT	87.50	87.50	9.00	9.00	0.00	0.00	0.00	0.00	0.00	0.00	0.00	0.00	
475231004	24790 REDCLIFF CT	87.50	87.50	9.00	9.00	0.00	0.00	0.00	0.00	0.00	0.00	0.00	0.00	
475231005	24800 REDCLIFF CT	87.50	87.50	9.00	9.00	0.00	0.00	0.00	0.00	0.00	0.00	0.00	0.00	
475231006	24810 REDCLIFF CT	87.50	87.50	9.00	9.00	0.00	0.00	0.00	0.00	0.00	0.00	0.00	0.00	
475231007	24820 REDCLIFF CT	87.50	87.50	9.00	9.00	0.00	0.00	0.00	0.00	0.00	0.00	0.00	0.00	
475231008	24830 REDCLIFF CT	87.50	87.50	9.00	9.00	0.00	0.00	0.00	0.00	0.00	0.00	0.00	0.00	
475231009	24840 REDCLIFF CT	87.50	87.50	9.00	9.00	0.00	0.00	0.00	0.00	0.00	0.00	0.00	0.00	
475231010	24850 REDCLIFF CT	87.50	87.50	9.00	9.00	0.00	0.00	0.00	0.00	0.00	0.00	0.00	0.00	
475231011	24851 REDCLIFF CT	87.50	87.50	9.00	9.00	0.00	0.00	0.00	0.00	0.00	0.00	0.00	0.00	
475231012	24841 REDCLIFF CT	87.50	87.50	9.00	9.00	0.00	0.00	0.00	0.00	0.00	0.00	0.00	0.00	
475231013	24831 REDCLIFF CT	87.50	87.50	9.00	9.00	0.00	0.00	0.00	0.00	0.00	0.00	0.00	0.00	
475231014	24821 REDCLIFF CT	87.50	87.50	9.00	9.00	0.00	0.00	0.00	0.00	0.00	0.00	0.00	0.00	
475231015	24811 REDCLIFF CT	87.50	87.50	9.00	9.00	0.00	0.00	0.00	0.00	0.00	0.00	0.00	0.00	
475231016	24801 REDCLIFF CT	87.50	87.50	9.00	9.00	0.00	0.00	0.00	0.00	0.00	0.00	0.00	0.00	
475231017	24791 REDCLIFF CT	87.50	87.50	9.00	9.00	0.00	0.00	0.00	0.00	0.00	0.00	0.00	0.00	

MORENO VALLEY COMMUNITY SERVICES DISTRICT
FISCAL YEAR 2015/16 MAXIMUM AND APPLIED PARCEL TAXES/CHARGES

ASSESSOR'S PARCEL NUMBER	SITUS ADDRESS	ZONE A		ZONE C		ZONE D		ZONE E		ZONE M		ZONE S		TRACT NUMBER
		MAXIMUM	APPLIED	MAXIMUM	APPLIED	MAXIMUM	APPLIED	MAXIMUM	APPLIED	MAXIMUM	APPLIED	MAXIMUM	APPLIED	
475231018	24781 REDCLIFF CT	87.50	87.50	9.00	9.00	0.00	0.00	0.00	0.00	0.00	0.00	0.00	0.00	
475231019	24771 REDCLIFF CT	87.50	87.50	9.00	9.00	0.00	0.00	0.00	0.00	0.00	0.00	0.00	0.00	
475231020	24761 REDCLIFF CT	87.50	87.50	9.00	9.00	0.00	0.00	0.00	0.00	0.00	0.00	0.00	0.00	
475231021	24762 ENCHANTED WAY	87.50	87.50	9.00	9.00	0.00	0.00	0.00	0.00	0.00	0.00	0.00	0.00	
475231022	24772 ENCHANTED WAY	87.50	87.50	9.00	9.00	0.00	0.00	0.00	0.00	0.00	0.00	0.00	0.00	
475231023	24782 ENCHANTED WAY	87.50	87.50	9.00	9.00	0.00	0.00	0.00	0.00	0.00	0.00	0.00	0.00	
475231024	24792 ENCHANTED WAY	87.50	87.50	9.00	9.00	0.00	0.00	0.00	0.00	0.00	0.00	0.00	0.00	
475231025	24802 ENCHANTED WAY	87.50	87.50	9.00	9.00	0.00	0.00	0.00	0.00	0.00	0.00	0.00	0.00	
475231026	24812 ENCHANTED WAY	87.50	87.50	9.00	9.00	0.00	0.00	0.00	0.00	0.00	0.00	0.00	0.00	
475231027	24822 ENCHANTED WAY	87.50	87.50	9.00	9.00	0.00	0.00	0.00	0.00	0.00	0.00	0.00	0.00	
475231028	24832 ENCHANTED WAY	87.50	87.50	9.00	9.00	0.00	0.00	0.00	0.00	0.00	0.00	0.00	0.00	
475231029	24842 ENCHANTED WAY	87.50	87.50	9.00	9.00	0.00	0.00	0.00	0.00	0.00	0.00	0.00	0.00	
475231030	24862 ENCHANTED WAY	87.50	87.50	9.00	9.00	0.00	0.00	0.00	0.00	0.00	0.00	0.00	0.00	
475231031	11757 CAMINO DE LA VISTA DR	87.50	87.50	9.00	9.00	0.00	0.00	0.00	0.00	0.00	0.00	0.00	0.00	
475231032	11761 CAMINO DE LA VISTA DR	87.50	87.50	9.00	9.00	0.00	0.00	0.00	0.00	0.00	0.00	0.00	0.00	
475231033	11775 CAMINO DE LA VISTA DR	87.50	87.50	9.00	9.00	0.00	0.00	0.00	0.00	0.00	0.00	0.00	0.00	
475231034	11789 CAMINO DE LA VISTA DR	87.50	87.50	9.00	9.00	0.00	0.00	0.00	0.00	0.00	0.00	0.00	0.00	
475231035	11803 CAMINO DE LA VISTA DR	87.50	87.50	9.00	9.00	0.00	0.00	0.00	0.00	0.00	0.00	0.00	0.00	
475231036	24894 ENCHANTED WAY	87.50	87.50	9.00	9.00	0.00	0.00	0.00	0.00	0.00	0.00	0.00	0.00	
475231037	24880 ENCHANTED WAY	87.50	87.50	9.00	9.00	0.00	0.00	0.00	0.00	0.00	0.00	0.00	0.00	
475232001	24863 ENCHANTED WAY	87.50	87.50	9.00	9.00	0.00	0.00	0.00	0.00	0.00	0.00	0.00	0.00	
475232002	24843 ENCHANTED WAY	87.50	87.50	9.00	9.00	0.00	0.00	0.00	0.00	0.00	0.00	0.00	0.00	
475232003	24833 ENCHANTED WAY	87.50	87.50	9.00	9.00	0.00	0.00	0.00	0.00	0.00	0.00	0.00	0.00	
475232004	24823 ENCHANTED WAY	87.50	87.50	9.00	9.00	0.00	0.00	0.00	0.00	0.00	0.00	0.00	0.00	
475232005	24813 ENCHANTED WAY	87.50	87.50	9.00	9.00	0.00	0.00	0.00	0.00	0.00	0.00	0.00	0.00	
475232006	24803 ENCHANTED WAY	87.50	87.50	9.00	9.00	0.00	0.00	0.00	0.00	0.00	0.00	0.00	0.00	
475232007	24793 ENCHANTED WAY	87.50	87.50	9.00	9.00	0.00	0.00	0.00	0.00	0.00	0.00	0.00	0.00	
475232008	24783 ENCHANTED WAY	87.50	87.50	9.00	9.00	0.00	0.00	0.00	0.00	0.00	0.00	0.00	0.00	
475232009	24773 ENCHANTED WAY	87.50	87.50	9.00	9.00	0.00	0.00	0.00	0.00	0.00	0.00	0.00	0.00	
475232010	24763 ENCHANTED WAY	87.50	87.50	9.00	9.00	0.00	0.00	0.00	0.00	0.00	0.00	0.00	0.00	
475232015	11850 HUBBARD ST	87.50	87.50	9.00	9.00	0.00	0.00	0.00	0.00	0.00	0.00	0.00	0.00	
475232016	11878 FOUCH LN	87.50	87.50	9.00	9.00	0.00	0.00	0.00	0.00	0.00	0.00	0.00	0.00	
475232017		87.50	87.50	9.00	9.00	0.00	0.00	0.00	0.00	0.00	0.00	0.00	0.00	
475232021	24881 ENCHANTED WAY	87.50	87.50	9.00	9.00	0.00	0.00	0.00	0.00	0.00	0.00	0.00	0.00	
475232022	24895 ENCHANTED WAY	87.50	87.50	9.00	9.00	0.00	0.00	0.00	0.00	0.00	0.00	0.00	0.00	
475233001	24913 ENCHANTED WAY	87.50	87.50	9.00	9.00	0.00	0.00	0.00	0.00	0.00	0.00	0.00	0.00	
475233002	24929 ENCHANTED WAY	87.50	87.50	9.00	9.00	0.00	0.00	0.00	0.00	0.00	0.00	0.00	0.00	

MORENO VALLEY COMMUNITY SERVICES DISTRICT
FISCAL YEAR 2015/16 MAXIMUM AND APPLIED PARCEL TAXES/CHARGES

ASSESSOR'S PARCEL NUMBER	SITUS ADDRESS	ZONE A		ZONE C		ZONE D		ZONE E		ZONE M		ZONE S		TRACT NUMBER
		MAXIMUM	APPLIED	MAXIMUM	APPLIED	MAXIMUM	APPLIED	MAXIMUM	APPLIED	MAXIMUM	APPLIED	MAXIMUM	APPLIED	
475233003	24947 ENCHANTED WAY	87.50	87.50	9.00	9.00	0.00	0.00	0.00	0.00	0.00	0.00	0.00	0.00	
475233004	24961 ENCHANTED WAY	87.50	87.50	9.00	9.00	0.00	0.00	0.00	0.00	0.00	0.00	0.00	0.00	
475233005	24975 ENCHANTED WAY	87.50	87.50	9.00	9.00	0.00	0.00	0.00	0.00	0.00	0.00	0.00	0.00	
475233006	24989 ENCHANTED WAY	87.50	87.50	9.00	9.00	0.00	0.00	0.00	0.00	0.00	0.00	0.00	0.00	
475233007	24996 ENCHANTED WAY	87.50	87.50	9.00	9.00	0.00	0.00	0.00	0.00	0.00	0.00	0.00	0.00	
475233008	24988 ENCHANTED WAY	87.50	87.50	9.00	9.00	0.00	0.00	0.00	0.00	0.00	0.00	0.00	0.00	
475233009	24974 ENCHANTED WAY	87.50	87.50	9.00	9.00	0.00	0.00	0.00	0.00	0.00	0.00	0.00	0.00	
475233010	24960 ENCHANTED WAY	87.50	87.50	9.00	9.00	0.00	0.00	0.00	0.00	0.00	0.00	0.00	0.00	
475233011	24946 ENCHANTED WAY	87.50	87.50	9.00	9.00	0.00	0.00	0.00	0.00	0.00	0.00	0.00	0.00	
475233012	24928 ENCHANTED WAY	87.50	87.50	9.00	9.00	0.00	0.00	0.00	0.00	0.00	0.00	0.00	0.00	
475233013	24912 ENCHANTED WAY	87.50	87.50	9.00	9.00	0.00	0.00	0.00	0.00	0.00	0.00	0.00	0.00	
475233014	24911 CAMINO DE ORO WAY	87.50	87.50	9.00	9.00	0.00	0.00	0.00	0.00	0.00	0.00	0.00	0.00	
475233015	24927 CAMINO DE ORO WAY	87.50	87.50	9.00	9.00	0.00	0.00	0.00	0.00	0.00	0.00	0.00	0.00	
475233016	24945 CAMINO DE ORO WAY	87.50	87.50	9.00	9.00	0.00	0.00	0.00	0.00	0.00	0.00	0.00	0.00	
475233017	24963 CAMINO DE ORO WAY	87.50	87.50	9.00	9.00	0.00	0.00	0.00	0.00	0.00	0.00	0.00	0.00	
475233018	24971 CAMINO DE ORO WAY	87.50	87.50	9.00	9.00	0.00	0.00	0.00	0.00	0.00	0.00	0.00	0.00	
475233019	24987 CAMINO DE ORO WAY	87.50	87.50	9.00	9.00	0.00	0.00	0.00	0.00	0.00	0.00	0.00	0.00	
475233020	24994 CAMINO DE ORO WAY	87.50	87.50	9.00	9.00	0.00	0.00	0.00	0.00	0.00	0.00	0.00	0.00	
475233021	24986 CAMINO DE ORO WAY	87.50	87.50	9.00	9.00	0.00	0.00	0.00	0.00	0.00	0.00	0.00	0.00	
475233022	24972 CAMINO DE ORO WAY	87.50	87.50	9.00	9.00	0.00	0.00	0.00	0.00	0.00	0.00	0.00	0.00	
475233023	24964 CAMINO DE ORO WAY	87.50	87.50	9.00	9.00	0.00	0.00	0.00	0.00	0.00	0.00	0.00	0.00	
475233024	24944 CAMINO DE ORO WAY	87.50	87.50	9.00	9.00	0.00	0.00	0.00	0.00	0.00	0.00	0.00	0.00	
475233025	24928 CAMINO DE ORO WAY	87.50	87.50	9.00	9.00	0.00	0.00	0.00	0.00	0.00	0.00	0.00	0.00	
475233026	24910 CAMINO DE ORO WAY	87.50	87.50	9.00	9.00	0.00	0.00	0.00	0.00	0.00	0.00	0.00	0.00	
475240003	11854 INDIAN ST	87.50	87.50	9.00	9.00	0.00	0.00	0.00	0.00	0.00	0.00	0.00	0.00	
475240004	11864 INDIAN ST	87.50	87.50	9.00	9.00	0.00	0.00	0.00	0.00	0.00	0.00	0.00	0.00	
475240005		87.50	87.50	9.00	9.00	0.00	0.00	0.00	0.00	0.00	0.00	0.00	0.00	
475240017	24586 COVINGTON WAY	87.50	87.50	9.00	9.00	0.00	0.00	0.00	0.00	0.00	0.00	0.00	0.00	
475240019	24536 COVINGTON WAY	87.50	87.50	9.00	9.00	0.00	0.00	0.00	0.00	0.00	0.00	0.00	0.00	
475240022	24548 COVINGTON WAY	87.50	87.50	9.00	9.00	0.00	0.00	0.00	0.00	0.00	0.00	0.00	0.00	
475240025	24574 COVINGTON WAY	87.50	87.50	9.00	9.00	0.00	0.00	0.00	0.00	0.00	0.00	0.00	0.00	
475240027	24580 COVINGTON WAY	87.50	87.50	9.00	9.00	0.00	0.00	0.00	0.00	0.00	0.00	0.00	0.00	
475240028	24596 COVINGTON WAY	87.50	87.50	9.00	9.00	0.00	0.00	0.00	0.00	0.00	0.00	0.00	0.00	
475240029	24616 COVINGTON WAY	87.50	87.50	9.00	9.00	0.00	0.00	0.00	0.00	0.00	0.00	0.00	0.00	
475240031	11865 KILGORE ST	87.50	87.50	9.00	9.00	0.00	0.00	0.00	0.00	0.00	0.00	0.00	0.00	
475240032	11841 KILGORE ST	87.50	87.50	9.00	9.00	0.00	0.00	0.00	0.00	0.00	0.00	0.00	0.00	
475240033	11835 HUBBARD ST	87.50	87.50	9.00	9.00	0.00	0.00	0.00	0.00	0.00	0.00	0.00	0.00	

MORENO VALLEY COMMUNITY SERVICES DISTRICT
FISCAL YEAR 2015/16 MAXIMUM AND APPLIED PARCEL TAXES/CHARGES

ASSESSOR'S PARCEL NUMBER	SITUS ADDRESS	ZONE A		ZONE C		ZONE D		ZONE E		ZONE M		ZONE S		TRACT NUMBER
		MAXIMUM	APPLIED	MAXIMUM	APPLIED	MAXIMUM	APPLIED	MAXIMUM	APPLIED	MAXIMUM	APPLIED	MAXIMUM	APPLIED	
475240038	11844 KILGORE ST	87.50	87.50	9.00	9.00	0.00	0.00	0.00	0.00	0.00	0.00	0.00	0.00	
475240039	11845 HUBBARD ST	87.50	87.50	9.00	9.00	0.00	0.00	0.00	0.00	0.00	0.00	0.00	0.00	
475240040	11867 HUBBARD ST	87.50	87.50	9.00	9.00	0.00	0.00	0.00	0.00	0.00	0.00	0.00	0.00	
475240041	11866 KILGORE ST	87.50	87.50	9.00	9.00	0.00	0.00	0.00	0.00	0.00	0.00	0.00	0.00	
475240042	11801 HUBBARD ST	87.50	87.50	9.00	9.00	0.00	0.00	0.00	0.00	0.00	0.00	0.00	0.00	
475240044	11821 HUBBARD ST	87.50	87.50	9.00	9.00	0.00	0.00	0.00	0.00	0.00	0.00	0.00	0.00	
475240045	11808 INDIAN ST	87.50	87.50	9.00	9.00	0.00	0.00	0.00	0.00	0.00	0.00	0.00	0.00	
475250005	11818 DAVIS ST	87.50	87.50	9.00	9.00	0.00	0.00	0.00	0.00	0.00	0.00	0.00	0.00	
475250029	11861 INDIAN ST	87.50	87.50	9.00	9.00	0.00	0.00	0.00	0.00	0.00	0.00	0.00	0.00	
475250032	24359 GROVEN LN	87.50	87.50	9.00	9.00	0.00	0.00	0.00	0.00	0.00	0.00	0.00	0.00	
475250033	24279 GROVEN LN	87.50	87.50	9.00	9.00	0.00	0.00	0.00	0.00	0.00	0.00	0.00	0.00	
475250034	24259 GROVEN LN	87.50	87.50	9.00	9.00	0.00	0.00	0.00	0.00	0.00	0.00	0.00	0.00	
475250035	11854 DAVIS ST	87.50	87.50	9.00	9.00	0.00	0.00	0.00	0.00	0.00	0.00	0.00	0.00	
475250036	24299 GROVEN LN	87.50	87.50	9.00	9.00	0.00	0.00	0.00	0.00	0.00	0.00	0.00	0.00	
475250039	24347 GROVEN LN	87.50	87.50	9.00	9.00	0.00	0.00	0.00	0.00	0.00	0.00	0.00	0.00	
475250040	24382 GROVEN LN	87.50	87.50	9.00	9.00	0.00	0.00	0.00	0.00	0.00	0.00	0.00	0.00	
475250041	24262 GROVEN LN	87.50	87.50	9.00	9.00	0.00	0.00	0.00	0.00	0.00	0.00	0.00	0.00	
475250042	24318 GROVEN LN	87.50	87.50	9.00	9.00	0.00	0.00	0.00	0.00	0.00	0.00	0.00	0.00	
475250044	24300 GROVEN LN	87.50	87.50	9.00	9.00	0.00	0.00	0.00	0.00	0.00	0.00	0.00	0.00	
475250045	24396 GROVEN LN	87.50	87.50	9.00	9.00	0.00	0.00	0.00	0.00	0.00	0.00	0.00	0.00	
475250046	24412 GROVEN LN	87.50	87.50	9.00	9.00	0.00	0.00	0.00	0.00	0.00	0.00	0.00	0.00	
475250047	24426 GROVEN LN	87.50	87.50	9.00	9.00	0.00	0.00	0.00	0.00	0.00	0.00	0.00	0.00	
475250048	24317 GROVEN LN	87.50	87.50	9.00	9.00	0.00	0.00	0.00	0.00	0.00	0.00	0.00	0.00	
475250049	24440 GROVEN LN	87.50	87.50	9.00	9.00	0.00	0.00	0.00	0.00	0.00	0.00	0.00	0.00	
475250050	24266 GROVEN LN	87.50	87.50	9.00	9.00	0.00	0.00	0.00	0.00	0.00	0.00	0.00	0.00	
475250052	24383 GROVEN LN	87.50	87.50	9.00	9.00	0.00	0.00	0.00	0.00	0.00	0.00	0.00	0.00	
475250053	24399 GROVEN LN	87.50	87.50	9.00	9.00	0.00	0.00	0.00	0.00	0.00	0.00	0.00	0.00	
475250054	24417 GROVEN LN	87.50	87.50	9.00	9.00	0.00	0.00	0.00	0.00	0.00	0.00	0.00	0.00	
475250055	24429 GROVEN LN	87.50	87.50	9.00	9.00	0.00	0.00	0.00	0.00	0.00	0.00	0.00	0.00	
475250057	24377 DUNLAVY CT	87.50	87.50	9.00	9.00	0.00	0.00	0.00	0.00	0.00	0.00	0.00	0.00	
475250058	24393 DUNLAVY CT	87.50	87.50	9.00	9.00	0.00	0.00	0.00	0.00	0.00	0.00	0.00	0.00	
475250059	24409 DUNLAVY CT	87.50	87.50	9.00	9.00	0.00	0.00	0.00	0.00	0.00	0.00	0.00	0.00	
475250060	24423 DUNLAVY CT	87.50	87.50	9.00	9.00	0.00	0.00	0.00	0.00	0.00	0.00	0.00	0.00	
475250061	24435 DUNLAVY CT	87.50	87.50	9.00	9.00	0.00	0.00	0.00	0.00	0.00	0.00	0.00	0.00	
475250062	24451 DUNLAVY CT	87.50	87.50	9.00	9.00	0.00	0.00	0.00	0.00	0.00	0.00	0.00	0.00	
475250063	24463 DUNLAVY CT	87.50	87.50	9.00	9.00	0.00	0.00	0.00	0.00	0.00	0.00	0.00	0.00	
475250064	24477 DUNLAVY CT	87.50	87.50	9.00	9.00	0.00	0.00	0.00	0.00	0.00	0.00	0.00	0.00	

MORENO VALLEY COMMUNITY SERVICES DISTRICT
FISCAL YEAR 2015/16 MAXIMUM AND APPLIED PARCEL TAXES/CHARGES

ASSESSOR'S PARCEL NUMBER	SITUS ADDRESS	ZONE A		ZONE C		ZONE D		ZONE E		ZONE M		ZONE S		TRACT NUMBER
		MAXIMUM	APPLIED	MAXIMUM	APPLIED	MAXIMUM	APPLIED	MAXIMUM	APPLIED	MAXIMUM	APPLIED	MAXIMUM	APPLIED	
475250065	24487 DUNLAVY CT	87.50	87.50	9.00	9.00	0.00	0.00	0.00	0.00	0.00	0.00	0.00	0.00	
475250066	24497 DUNLAVY CT	87.50	87.50	9.00	9.00	0.00	0.00	0.00	0.00	0.00	0.00	0.00	0.00	
475250067	24329 DUNLAVY CT	87.50	87.50	9.00	9.00	0.00	0.00	0.00	0.00	0.00	0.00	0.00	0.00	
475250068	11806 DAVIS ST	87.50	87.50	9.00	9.00	0.00	0.00	0.00	0.00	0.00	0.00	0.00	0.00	
475250069	11810 DAVIS ST	87.50	87.50	9.00	9.00	0.00	0.00	0.00	0.00	0.00	0.00	0.00	0.00	
475250070	11870 DAVIS ST	87.50	87.50	9.00	9.00	0.00	0.00	0.00	0.00	0.00	0.00	0.00	0.00	
475250071	11833 INDIAN ST	87.50	87.50	9.00	9.00	0.00	0.00	0.00	0.00	0.00	0.00	0.00	0.00	
475250072	11811 INDIAN ST	87.50	87.50	9.00	9.00	0.00	0.00	0.00	0.00	0.00	0.00	0.00	0.00	
475250073	11830 DAVIS ST	87.50	87.50	9.00	9.00	0.00	0.00	0.00	0.00	0.00	0.00	0.00	0.00	
475250074	11859 INDIAN ST	87.50	87.50	9.00	9.00	0.00	0.00	0.00	0.00	0.00	0.00	0.00	0.00	
475250075		87.50	87.50	9.00	9.00	0.00	0.00	0.00	0.00	0.00	0.00	0.00	0.00	
475250076		87.50	87.50	9.00	9.00	0.00	0.00	0.00	0.00	0.00	0.00	0.00	0.00	
475251001	24498 DUNLAVY CT	87.50	87.50	9.00	9.00	0.00	0.00	0.00	0.00	0.00	0.00	0.00	0.00	
475251002	24488 DUNLAVY CT	87.50	87.50	9.00	9.00	0.00	0.00	0.00	0.00	0.00	0.00	0.00	0.00	
475251003	24476 DUNLAVY CT	87.50	87.50	9.00	9.00	0.00	0.00	0.00	0.00	0.00	0.00	0.00	0.00	
475251004	24464 DUNLAVY CT	87.50	87.50	9.00	9.00	0.00	0.00	0.00	0.00	0.00	0.00	0.00	0.00	
475251005	24452 DUNLAVY CT	87.50	87.50	9.00	9.00	0.00	0.00	0.00	0.00	0.00	0.00	0.00	0.00	
475251006	24436 DUNLAVY CT	87.50	87.50	9.00	9.00	0.00	0.00	0.00	0.00	0.00	0.00	0.00	0.00	
475251007	24424 DUNLAVY CT	87.50	87.50	9.00	9.00	0.00	0.00	0.00	0.00	0.00	0.00	0.00	0.00	
475251008	24410 DUNLAVY CT	87.50	87.50	9.00	9.00	0.00	0.00	0.00	0.00	0.00	0.00	0.00	0.00	
475251009	24394 DUNLAVY CT	87.50	87.50	9.00	9.00	0.00	0.00	0.00	0.00	0.00	0.00	0.00	0.00	
475251010	24380 DUNLAVY CT	87.50	87.50	9.00	9.00	0.00	0.00	0.00	0.00	0.00	0.00	0.00	0.00	
475251011	24372 DUNLAVY CT	87.50	87.50	9.00	9.00	0.00	0.00	0.00	0.00	0.00	0.00	0.00	0.00	
475251012	24360 DUNLAVY CT	87.50	87.50	9.00	9.00	0.00	0.00	0.00	0.00	0.00	0.00	0.00	0.00	
475251013	24348 DUNLAVY CT	87.50	87.50	9.00	9.00	0.00	0.00	0.00	0.00	0.00	0.00	0.00	0.00	
475251014	24336 DUNLAVY CT	87.50	87.50	9.00	9.00	0.00	0.00	0.00	0.00	0.00	0.00	0.00	0.00	
475251015	24324 DUNLAVY CT	87.50	87.50	9.00	9.00	0.00	0.00	0.00	0.00	0.00	0.00	0.00	0.00	
475251016	24312 DUNLAVY CT	87.50	87.50	9.00	9.00	0.00	0.00	0.00	0.00	0.00	0.00	0.00	0.00	
475251017	24302 DUNLAVY CT	87.50	87.50	9.00	9.00	0.00	0.00	0.00	0.00	0.00	0.00	0.00	0.00	
475251018	24288 DUNLAVY CT	87.50	87.50	9.00	9.00	0.00	0.00	0.00	0.00	0.00	0.00	0.00	0.00	
475251019	11756 DAVIS ST	87.50	87.50	9.00	9.00	0.00	0.00	0.00	0.00	0.00	0.00	0.00	0.00	
475261008	24042 GROVEN LN	87.50	87.50	9.00	9.00	0.00	0.00	0.00	0.00	0.00	0.00	0.00	0.00	
475261009	24052 GROVEN LN	87.50	87.50	9.00	9.00	0.00	0.00	0.00	0.00	0.00	0.00	0.00	0.00	
475261010	24072 GROVEN LN	87.50	87.50	9.00	9.00	0.00	0.00	0.00	0.00	0.00	0.00	0.00	0.00	
475261011	24086 GROVEN LN	87.50	87.50	9.00	9.00	0.00	0.00	0.00	0.00	0.00	0.00	0.00	0.00	
475261012	24110 GROVEN LN	87.50	87.50	9.00	9.00	0.00	0.00	0.00	0.00	0.00	0.00	0.00	0.00	
475261013	24120 GROVEN LN	87.50	87.50	9.00	9.00	0.00	0.00	0.00	0.00	0.00	0.00	0.00	0.00	

MORENO VALLEY COMMUNITY SERVICES DISTRICT
FISCAL YEAR 2015/16 MAXIMUM AND APPLIED PARCEL TAXES/CHARGES

ASSESSOR'S PARCEL NUMBER	SITUS ADDRESS	ZONE A		ZONE C		ZONE D		ZONE E		ZONE M		ZONE S		TRACT NUMBER
		MAXIMUM	APPLIED	MAXIMUM	APPLIED	MAXIMUM	APPLIED	MAXIMUM	APPLIED	MAXIMUM	APPLIED	MAXIMUM	APPLIED	
475261014	24128 GROVEN LN	87.50	87.50	9.00	9.00	0.00	0.00	0.00	0.00	0.00	0.00	0.00	0.00	
475261015	24140 GROVEN LN	87.50	87.50	9.00	9.00	0.00	0.00	0.00	0.00	0.00	0.00	0.00	0.00	
475261016	24150 GROVEN LN	87.50	87.50	9.00	9.00	0.00	0.00	0.00	0.00	0.00	0.00	0.00	0.00	
475261017	24164 GROVEN LN	87.50	87.50	9.00	9.00	0.00	0.00	0.00	0.00	0.00	0.00	0.00	0.00	
475261018	24178 GROVEN LN	87.50	87.50	9.00	9.00	0.00	0.00	0.00	0.00	0.00	0.00	0.00	0.00	
475261026	24155 MADOLE DR	87.50	87.50	9.00	9.00	0.00	0.00	0.00	0.00	0.00	0.00	0.00	0.00	
475261027	24141 MADOLE DR	87.50	87.50	9.00	9.00	0.00	0.00	0.00	0.00	0.00	0.00	0.00	0.00	
475261028	24127 MADOLE DR	87.50	87.50	9.00	9.00	0.00	0.00	0.00	0.00	0.00	0.00	0.00	0.00	
475261029	24111 MADOLE DR	87.50	87.50	9.00	9.00	0.00	0.00	0.00	0.00	0.00	0.00	0.00	0.00	
475261030	24097 MADOLE DR	87.50	87.50	9.00	9.00	0.00	0.00	0.00	0.00	0.00	0.00	0.00	0.00	
475261031	24083 MADOLE DR	87.50	87.50	9.00	9.00	0.00	0.00	0.00	0.00	0.00	0.00	0.00	0.00	
475261032	24069 MADOLE DR	87.50	87.50	9.00	9.00	0.00	0.00	0.00	0.00	0.00	0.00	0.00	0.00	
475261033	24057 MADOLE DR	87.50	87.50	9.00	9.00	0.00	0.00	0.00	0.00	0.00	0.00	0.00	0.00	
475261034	24043 MADOLE DR	87.50	87.50	9.00	9.00	0.00	0.00	0.00	0.00	0.00	0.00	0.00	0.00	
475261035	24031 MADOLE DR	87.50	87.50	9.00	9.00	0.00	0.00	0.00	0.00	0.00	0.00	0.00	0.00	
475262001	24041 GROVEN LN	87.50	87.50	9.00	9.00	0.00	0.00	0.00	0.00	0.00	0.00	0.00	0.00	
475262002	24051 GROVEN LN	87.50	87.50	9.00	9.00	0.00	0.00	0.00	0.00	0.00	0.00	0.00	0.00	
475262003	24071 GROVEN LN	87.50	87.50	9.00	9.00	0.00	0.00	0.00	0.00	0.00	0.00	0.00	0.00	
475262004	24085 GROVEN LN	87.50	87.50	9.00	9.00	0.00	0.00	0.00	0.00	0.00	0.00	0.00	0.00	
475262005	24109 GROVEN LN	87.50	87.50	9.00	9.00	0.00	0.00	0.00	0.00	0.00	0.00	0.00	0.00	
475262006	24125 GROVEN LN	87.50	87.50	9.00	9.00	0.00	0.00	0.00	0.00	0.00	0.00	0.00	0.00	
475262007	24139 GROVEN LN	87.50	87.50	9.00	9.00	0.00	0.00	0.00	0.00	0.00	0.00	0.00	0.00	
475262008	24151 GROVEN LN	87.50	87.50	9.00	9.00	0.00	0.00	0.00	0.00	0.00	0.00	0.00	0.00	
475262009	24165 GROVEN LN	87.50	87.50	9.00	9.00	0.00	0.00	0.00	0.00	0.00	0.00	0.00	0.00	
475262013	24179 GROVEN LN	87.50	87.50	9.00	9.00	0.00	0.00	0.00	0.00	0.00	0.00	0.00	0.00	
475262015	24193 GROVEN LN	87.50	87.50	9.00	9.00	0.00	0.00	0.00	0.00	0.00	0.00	0.00	0.00	
475262016	24207 GROVEN LN	87.50	87.50	9.00	9.00	0.00	0.00	0.00	0.00	0.00	0.00	0.00	0.00	
475262017	24221 GROVEN LN	87.50	87.50	9.00	9.00	0.00	0.00	0.00	0.00	0.00	0.00	0.00	0.00	
475262018	24235 GROVEN LN	87.50	87.50	9.00	9.00	0.00	0.00	0.00	0.00	0.00	0.00	0.00	0.00	
475262019		87.50	87.50	9.00	9.00	0.00	0.00	0.00	0.00	0.00	0.00	0.00	0.00	
475262020	24185 GROVEN LN	87.50	87.50	9.00	9.00	0.00	0.00	0.00	0.00	0.00	0.00	0.00	0.00	
475263008	11774 LANCEWOOD DR	87.50	87.50	9.00	9.00	0.00	0.00	0.00	0.00	0.00	0.00	0.00	0.00	
475263009	11788 LANCEWOOD DR	87.50	87.50	9.00	9.00	0.00	0.00	0.00	0.00	0.00	0.00	0.00	0.00	
475263010	11804 LANCEWOOD DR	87.50	87.50	9.00	9.00	0.00	0.00	0.00	0.00	0.00	0.00	0.00	0.00	
475263011	11803 NOTNIL CT	87.50	87.50	9.00	9.00	0.00	0.00	0.00	0.00	0.00	0.00	0.00	0.00	
475263012	11791 NOTNIL CT	87.50	87.50	9.00	9.00	0.00	0.00	0.00	0.00	0.00	0.00	0.00	0.00	
475263013	11775 NOTNIL CT	87.50	87.50	9.00	9.00	0.00	0.00	0.00	0.00	0.00	0.00	0.00	0.00	

MORENO VALLEY COMMUNITY SERVICES DISTRICT
FISCAL YEAR 2015/16 MAXIMUM AND APPLIED PARCEL TAXES/CHARGES

ASSESSOR'S PARCEL NUMBER	SITUS ADDRESS	ZONE A		ZONE C		ZONE D		ZONE E		ZONE M		ZONE S		TRACT NUMBER
		MAXIMUM	APPLIED	MAXIMUM	APPLIED	MAXIMUM	APPLIED	MAXIMUM	APPLIED	MAXIMUM	APPLIED	MAXIMUM	APPLIED	
475263014	11760 NOTNIL CT	87.50	87.50	9.00	9.00	0.00	0.00	0.00	0.00	0.00	0.00	0.00	0.00	
475263015	11774 NOTNIL CT	87.50	87.50	9.00	9.00	0.00	0.00	0.00	0.00	0.00	0.00	0.00	0.00	
475263016	11790 NOTNIL CT	87.50	87.50	9.00	9.00	0.00	0.00	0.00	0.00	0.00	0.00	0.00	0.00	
475263017	11804 NOTNIL CT	87.50	87.50	9.00	9.00	0.00	0.00	0.00	0.00	0.00	0.00	0.00	0.00	
475263018	11801 GLADWAY CT	87.50	87.50	9.00	9.00	0.00	0.00	0.00	0.00	0.00	0.00	0.00	0.00	
475263019	11777 GLADWAY CT	87.50	87.50	9.00	9.00	0.00	0.00	0.00	0.00	0.00	0.00	0.00	0.00	
475263020	11763 GLADWAY CT	87.50	87.50	9.00	9.00	0.00	0.00	0.00	0.00	0.00	0.00	0.00	0.00	
475263021	11762 GLADWAY CT	87.50	87.50	9.00	9.00	0.00	0.00	0.00	0.00	0.00	0.00	0.00	0.00	
475263022	11778 GLADWAY CT	87.50	87.50	9.00	9.00	0.00	0.00	0.00	0.00	0.00	0.00	0.00	0.00	
475263023	11802 GLADWAY CT	87.50	87.50	9.00	9.00	0.00	0.00	0.00	0.00	0.00	0.00	0.00	0.00	
475263024	24154 MADOLE DR	87.50	87.50	9.00	9.00	0.00	0.00	0.00	0.00	0.00	0.00	0.00	0.00	
475263025	24158 MADOLE DR	87.50	87.50	9.00	9.00	0.00	0.00	0.00	0.00	0.00	0.00	0.00	0.00	
475263026	24182 MADOLE DR	87.50	87.50	9.00	9.00	0.00	0.00	0.00	0.00	0.00	0.00	0.00	0.00	
475263027	24196 MADOLE DR	87.50	87.50	9.00	9.00	0.00	0.00	0.00	0.00	0.00	0.00	0.00	0.00	
475263028	24210 MADOLE DR	87.50	87.50	9.00	9.00	0.00	0.00	0.00	0.00	0.00	0.00	0.00	0.00	
475263029	24226 MADOLE DR	87.50	87.50	9.00	9.00	0.00	0.00	0.00	0.00	0.00	0.00	0.00	0.00	
475263030	11761 DAVIS ST	87.50	87.50	9.00	9.00	0.00	0.00	0.00	0.00	0.00	0.00	0.00	0.00	
475263031	11821 DAVIS ST	87.50	87.50	9.00	9.00	0.00	0.00	0.00	0.00	0.00	0.00	0.00	0.00	
475263032	11831 DAVIS ST	87.50	87.50	9.00	9.00	0.00	0.00	0.00	0.00	0.00	0.00	0.00	0.00	
475263033	11841 DAVIS ST	87.50	87.50	9.00	9.00	0.00	0.00	0.00	0.00	0.00	0.00	0.00	0.00	
475263034	11851 DAVIS ST	87.50	87.50	9.00	9.00	0.00	0.00	0.00	0.00	0.00	0.00	0.00	0.00	
475263035	24192 GROVEN LN	87.50	87.50	9.00	9.00	0.00	0.00	0.00	0.00	0.00	0.00	0.00	0.00	
475263036	11760 LANCEWOOD DR	87.50	87.50	9.00	9.00	0.00	0.00	0.00	0.00	0.00	0.00	0.00	0.00	
475264001	11831 LANCEWOOD DR	87.50	87.50	9.00	9.00	0.00	0.00	0.00	0.00	0.00	0.00	0.00	0.00	
475264002	11819 LANCEWOOD DR	87.50	87.50	9.00	9.00	0.00	0.00	0.00	0.00	0.00	0.00	0.00	0.00	
475264003	11803 LANCEWOOD DR	87.50	87.50	9.00	9.00	0.00	0.00	0.00	0.00	0.00	0.00	0.00	0.00	
475264004	11787 LANCEWOOD DR	87.50	87.50	9.00	9.00	0.00	0.00	0.00	0.00	0.00	0.00	0.00	0.00	
475264005	11773 LANCEWOOD DR	87.50	87.50	9.00	9.00	0.00	0.00	0.00	0.00	0.00	0.00	0.00	0.00	
475264006	11759 LANCEWOOD DR	87.50	87.50	9.00	9.00	0.00	0.00	0.00	0.00	0.00	0.00	0.00	0.00	
475264007	11841 LANCEWOOD DR	87.50	87.50	9.00	9.00	0.00	0.00	0.00	0.00	0.00	0.00	0.00	0.00	
475264008	11851 LANCEWOOD DR	87.50	87.50	9.00	9.00	0.00	0.00	0.00	0.00	0.00	0.00	0.00	0.00	
475264009	11861 LANCEWOOD DR	87.50	87.50	9.00	9.00	0.00	0.00	0.00	0.00	0.00	0.00	0.00	0.00	
475264010	11871 LANCEWOOD DR	87.50	87.50	9.00	9.00	0.00	0.00	0.00	0.00	0.00	0.00	0.00	0.00	
475271001	24011 KERNWOOD DR	87.50	87.50	9.00	9.00	0.00	0.00	0.00	0.00	0.00	0.00	0.00	0.00	
475271002	24025 KERNWOOD DR	87.50	87.50	9.00	9.00	0.00	0.00	0.00	0.00	0.00	0.00	0.00	0.00	
475271003	24037 KERNWOOD DR	87.50	87.50	9.00	9.00	0.00	0.00	0.00	0.00	0.00	0.00	0.00	0.00	
475271004	24053 KERNWOOD DR	87.50	87.50	9.00	9.00	0.00	0.00	0.00	0.00	0.00	0.00	0.00	0.00	

MORENO VALLEY COMMUNITY SERVICES DISTRICT
FISCAL YEAR 2015/16 MAXIMUM AND APPLIED PARCEL TAXES/CHARGES

ASSESSOR'S PARCEL NUMBER	SITUS ADDRESS	ZONE A		ZONE C		ZONE D		ZONE E		ZONE M		ZONE S		TRACT NUMBER
		MAXIMUM	APPLIED	MAXIMUM	APPLIED	MAXIMUM	APPLIED	MAXIMUM	APPLIED	MAXIMUM	APPLIED	MAXIMUM	APPLIED	
475271005	24067 KERNWOOD DR	87.50	87.50	9.00	9.00	0.00	0.00	0.00	0.00	0.00	0.00	0.00	0.00	
475271006	11933 TABOR DR	87.50	87.50	9.00	9.00	0.00	0.00	0.00	0.00	0.00	0.00	0.00	0.00	
475271007	11945 TABOR DR	87.50	87.50	9.00	9.00	0.00	0.00	0.00	0.00	0.00	0.00	0.00	0.00	
475271008	11961 TABOR DR	87.50	87.50	9.00	9.00	0.00	0.00	0.00	0.00	0.00	0.00	0.00	0.00	
475271009	11973 TABOR DR	87.50	87.50	9.00	9.00	0.00	0.00	0.00	0.00	0.00	0.00	0.00	0.00	
475271010	11989 TABOR DR	87.50	87.50	9.00	9.00	0.00	0.00	0.00	0.00	0.00	0.00	0.00	0.00	
475272001	11880 LANCEWOOD DR	87.50	87.50	9.00	9.00	0.00	0.00	0.00	0.00	0.00	0.00	0.00	0.00	
475272002	11892 LANCEWOOD DR	87.50	87.50	9.00	9.00	0.00	0.00	0.00	0.00	0.00	0.00	0.00	0.00	
475272003	24040 KERNWOOD DR	87.50	87.50	9.00	9.00	0.00	0.00	0.00	0.00	0.00	0.00	0.00	0.00	
475272004	24056 KERNWOOD DR	87.50	87.50	9.00	9.00	0.00	0.00	0.00	0.00	0.00	0.00	0.00	0.00	
475272005	24070 KERNWOOD DR	87.50	87.50	9.00	9.00	0.00	0.00	0.00	0.00	0.00	0.00	0.00	0.00	
475272006	24084 KERNWOOD DR	87.50	87.50	9.00	9.00	0.00	0.00	0.00	0.00	0.00	0.00	0.00	0.00	
475272007	24096 KERNWOOD DR	87.50	87.50	9.00	9.00	0.00	0.00	0.00	0.00	0.00	0.00	0.00	0.00	
475272008	24118 KERNWOOD DR	87.50	87.50	9.00	9.00	0.00	0.00	0.00	0.00	0.00	0.00	0.00	0.00	
475272009	24124 KERNWOOD DR	87.50	87.50	9.00	9.00	0.00	0.00	0.00	0.00	0.00	0.00	0.00	0.00	
475272010	24123 KERNWOOD DR	87.50	87.50	9.00	9.00	0.00	0.00	0.00	0.00	0.00	0.00	0.00	0.00	
475272011	24117 KERNWOOD DR	87.50	87.50	9.00	9.00	0.00	0.00	0.00	0.00	0.00	0.00	0.00	0.00	
475272012	24095 KERNWOOD DR	87.50	87.50	9.00	9.00	0.00	0.00	0.00	0.00	0.00	0.00	0.00	0.00	
475272013	24094 SETON PL	87.50	87.50	9.00	9.00	0.00	0.00	0.00	0.00	0.00	0.00	0.00	0.00	
475272014	24116 SETON PL	87.50	87.50	9.00	9.00	0.00	0.00	0.00	0.00	0.00	0.00	0.00	0.00	
475272015	24122 SETON PL	87.50	87.50	9.00	9.00	0.00	0.00	0.00	0.00	0.00	0.00	0.00	0.00	
475272016	24093 SETON PL	87.50	87.50	9.00	9.00	0.00	0.00	0.00	0.00	0.00	0.00	0.00	0.00	
475272017	24115 SETON PL	87.50	87.50	9.00	9.00	0.00	0.00	0.00	0.00	0.00	0.00	0.00	0.00	
475272018	24121 SETON PL	87.50	87.50	9.00	9.00	0.00	0.00	0.00	0.00	0.00	0.00	0.00	0.00	
475272019	11881 ZANTAR LN	87.50	87.50	9.00	9.00	0.00	0.00	0.00	0.00	0.00	0.00	0.00	0.00	
475272021	11921 ZANTAR LN	87.50	87.50	9.00	9.00	0.00	0.00	0.00	0.00	0.00	0.00	0.00	0.00	
475272023	11945 ZANTAR LN	87.50	87.50	9.00	9.00	0.00	0.00	0.00	0.00	0.00	0.00	0.00	0.00	
475272024	11985 ZANTAR LN	87.50	87.50	9.00	9.00	0.00	0.00	0.00	0.00	0.00	0.00	0.00	0.00	
475272027	11880 ZANTAR LN	87.50	87.50	9.00	9.00	0.00	0.00	0.00	0.00	0.00	0.00	0.00	0.00	
475272029	11916 ZANTAR LN	87.50	87.50	9.00	9.00	0.00	0.00	0.00	0.00	0.00	0.00	0.00	0.00	
475272031	11930 ZANTAR LN	87.50	87.50	9.00	9.00	0.00	0.00	0.00	0.00	0.00	0.00	0.00	0.00	
475272034	11948 ZANTAR LN	87.50	87.50	9.00	9.00	0.00	0.00	0.00	0.00	0.00	0.00	0.00	0.00	
475272036	11962 ZANTAR LN	87.50	87.50	9.00	9.00	0.00	0.00	0.00	0.00	0.00	0.00	0.00	0.00	
475272042	24130 IRONWOOD AVE	87.50	87.50	9.00	9.00	0.00	0.00	0.00	0.00	0.00	0.00	0.00	0.00	
475272043	24140 IRONWOOD AVE	87.50	87.50	9.00	9.00	0.00	0.00	0.00	0.00	0.00	0.00	0.00	0.00	
475272044	24133 SETON PL	87.50	87.50	9.00	9.00	0.00	0.00	0.00	0.00	0.00	0.00	0.00	0.00	
475272045	24134 SETON PL	87.50	87.50	9.00	9.00	0.00	0.00	0.00	0.00	0.00	0.00	0.00	0.00	

MORENO VALLEY COMMUNITY SERVICES DISTRICT
FISCAL YEAR 2015/16 MAXIMUM AND APPLIED PARCEL TAXES/CHARGES

ASSESSOR'S PARCEL NUMBER	SITUS ADDRESS	ZONE A		ZONE C		ZONE D		ZONE E		ZONE M		ZONE S		TRACT NUMBER
		MAXIMUM	APPLIED	MAXIMUM	APPLIED	MAXIMUM	APPLIED	MAXIMUM	APPLIED	MAXIMUM	APPLIED	MAXIMUM	APPLIED	
475272046	24139 KERNWOOD DR	87.50	87.50	9.00	9.00	0.00	0.00	0.00	0.00	0.00	0.00	0.00	0.00	
475272047	11919 ZANTAR LN	87.50	87.50	9.00	9.00	0.00	0.00	0.00	0.00	0.00	0.00	0.00	0.00	
475272048	11885 DAVIS ST	87.50	87.50	9.00	9.00	0.00	0.00	0.00	0.00	0.00	0.00	0.00	0.00	
475272049	11879 DAVIS ST	87.50	87.50	9.00	9.00	0.00	0.00	0.00	0.00	0.00	0.00	0.00	0.00	
475272050	11881 DAVIS ST	87.50	87.50	9.00	9.00	0.00	0.00	0.00	0.00	0.00	0.00	0.00	0.00	
475272051	11937 DAVIS ST	87.50	87.50	9.00	9.00	0.00	0.00	0.00	0.00	0.00	0.00	0.00	0.00	
475272052	11965 DAVIS ST	87.50	87.50	9.00	9.00	0.00	0.00	0.00	0.00	0.00	0.00	0.00	0.00	
475272053	11985 DAVIS ST	87.50	87.50	9.00	9.00	0.00	0.00	0.00	0.00	0.00	0.00	0.00	0.00	
475272055	11945 DAVIS ST	87.50	87.50	9.00	9.00	0.00	0.00	0.00	0.00	0.00	0.00	0.00	0.00	
475272056	11995 ZANTAR LN	87.50	87.50	9.00	9.00	0.00	0.00	0.00	0.00	0.00	0.00	0.00	0.00	
475272057	24150 IRONWOOD AVE	87.50	87.50	9.00	9.00	0.00	0.00	0.00	0.00	0.00	0.00	0.00	0.00	
475272058	24192 IRONWOOD AVE	87.50	87.50	9.00	9.00	0.00	0.00	0.00	0.00	0.00	0.00	0.00	0.00	
475272059	11987 DAVIS ST	87.50	87.50	9.00	9.00	0.00	0.00	0.00	0.00	0.00	0.00	0.00	0.00	
475280005		87.50	87.50	9.00	9.00	0.00	0.00	0.00	0.00	0.00	0.00	0.00	0.00	
475280006	11936 DAVIS ST	87.50	87.50	9.00	9.00	0.00	0.00	0.00	0.00	0.00	0.00	0.00	0.00	
475280007	11948 DAVIS ST	87.50	87.50	9.00	9.00	0.00	0.00	0.00	0.00	0.00	0.00	0.00	0.00	
475280017	24380 IRONWOOD AVE	87.50	87.50	9.00	9.00	0.00	0.00	0.00	0.00	0.00	0.00	0.00	0.00	
475280019	24414 IRONWOOD AVE	87.50	87.50	9.00	9.00	0.00	0.00	0.00	0.00	0.00	0.00	0.00	0.00	
475280020	24440 IRONWOOD AVE	87.50	87.50	9.00	9.00	0.00	0.00	0.00	0.00	0.00	0.00	0.00	0.00	
475280021	24438 IRONWOOD AVE	87.50	87.50	9.00	9.00	0.00	0.00	0.00	0.00	0.00	0.00	0.00	0.00	
475280023	24452 IRONWOOD AVE	87.50	87.50	9.00	9.00	0.00	0.00	0.00	0.00	0.00	0.00	0.00	0.00	
475280028	11969 INDIAN ST	87.50	87.50	9.00	9.00	0.00	0.00	0.00	0.00	0.00	0.00	0.00	0.00	
475280029	11953 INDIAN ST	87.50	87.50	9.00	9.00	0.00	0.00	0.00	0.00	0.00	0.00	0.00	0.00	
475280030	11939 INDIAN ST	87.50	87.50	9.00	9.00	0.00	0.00	0.00	0.00	0.00	0.00	0.00	0.00	
475280035	24456 IRONWOOD AVE	87.50	87.50	9.00	9.00	0.00	0.00	0.00	0.00	0.00	0.00	0.00	0.00	
475280037	24454 IRONWOOD AVE	87.50	87.50	9.00	9.00	0.00	0.00	0.00	0.00	0.00	0.00	0.00	0.00	
475280044	24370 IRONWOOD AVE	87.50	87.50	9.00	9.00	0.00	0.00	0.00	0.00	0.00	0.00	0.00	0.00	
475280045	24350 IRONWOOD AVE	87.50	87.50	9.00	9.00	0.00	0.00	0.00	0.00	0.00	0.00	0.00	0.00	
475280046	11974 KEVIN ST	87.50	87.50	9.00	9.00	0.00	0.00	0.00	0.00	0.00	0.00	0.00	0.00	
475280047	11960 KEVIN ST	87.50	87.50	9.00	9.00	0.00	0.00	0.00	0.00	0.00	0.00	0.00	0.00	
475280048	11948 KEVIN ST	87.50	87.50	9.00	9.00	0.00	0.00	0.00	0.00	0.00	0.00	0.00	0.00	
475280049	11936 KEVIN ST	87.50	87.50	9.00	9.00	0.00	0.00	0.00	0.00	0.00	0.00	0.00	0.00	
475280050	24369 KIMBERLY AVE	87.50	87.50	9.00	9.00	0.00	0.00	0.00	0.00	0.00	0.00	0.00	0.00	
475280051	24357 KIMBERLY AVE	87.50	87.50	9.00	9.00	0.00	0.00	0.00	0.00	0.00	0.00	0.00	0.00	
475280052	24368 KIMBERLY AVE	87.50	87.50	9.00	9.00	0.00	0.00	0.00	0.00	0.00	0.00	0.00	0.00	
475280053	24356 KIMBERLY AVE	87.50	87.50	9.00	9.00	0.00	0.00	0.00	0.00	0.00	0.00	0.00	0.00	
475280054	24340 KIMBERLY AVE	87.50	87.50	9.00	9.00	0.00	0.00	0.00	0.00	0.00	0.00	0.00	0.00	

MORENO VALLEY COMMUNITY SERVICES DISTRICT
FISCAL YEAR 2015/16 MAXIMUM AND APPLIED PARCEL TAXES/CHARGES

ASSESSOR'S PARCEL NUMBER	SITUS ADDRESS	ZONE A		ZONE C		ZONE D		ZONE E		ZONE M		ZONE S		TRACT NUMBER
		MAXIMUM	APPLIED	MAXIMUM	APPLIED	MAXIMUM	APPLIED	MAXIMUM	APPLIED	MAXIMUM	APPLIED	MAXIMUM	APPLIED	
475280055	24324 KIMBERLY AVE	87.50	87.50	9.00	9.00	0.00	0.00	0.00	0.00	0.00	0.00	0.00	0.00	
475280056	24310 KIMBERLY AVE	87.50	87.50	9.00	9.00	0.00	0.00	0.00	0.00	0.00	0.00	0.00	0.00	
475280057	24290 KIMBERLY AVE	87.50	87.50	9.00	9.00	0.00	0.00	0.00	0.00	0.00	0.00	0.00	0.00	
475280058	24291 KIMBERLY AVE	87.50	87.50	9.00	9.00	0.00	0.00	0.00	0.00	0.00	0.00	0.00	0.00	
475280059	24311 KIMBERLY AVE	87.50	87.50	9.00	9.00	0.00	0.00	0.00	0.00	0.00	0.00	0.00	0.00	
475280060	24325 KIMBERLY AVE	87.50	87.50	9.00	9.00	0.00	0.00	0.00	0.00	0.00	0.00	0.00	0.00	
475280061	11935 KEVIN ST	87.50	87.50	9.00	9.00	0.00	0.00	0.00	0.00	0.00	0.00	0.00	0.00	
475280062	11895 INDIAN ST	87.50	87.50	9.00	9.00	0.00	0.00	0.00	0.00	0.00	0.00	0.00	0.00	
475280063	11921 INDIAN ST	87.50	87.50	9.00	9.00	0.00	0.00	0.00	0.00	0.00	0.00	0.00	0.00	
475280066	11955 KEVIN ST	87.50	87.50	9.00	9.00	0.00	0.00	0.00	0.00	0.00	0.00	0.00	0.00	
475280067	11963 KEVIN ST	87.50	87.50	9.00	9.00	0.00	0.00	0.00	0.00	0.00	0.00	0.00	0.00	
475280068	11890 DAVIS ST	87.50	87.50	9.00	9.00	0.00	0.00	0.00	0.00	0.00	0.00	0.00	0.00	
475280069	11916 DAVIS ST	87.50	87.50	9.00	9.00	0.00	0.00	0.00	0.00	0.00	0.00	0.00	0.00	
475280070	11944 DAVIS ST	87.50	87.50	9.00	9.00	0.00	0.00	0.00	0.00	0.00	0.00	0.00	0.00	
475280071	11934 DAVIS ST	87.50	87.50	9.00	9.00	0.00	0.00	0.00	0.00	0.00	0.00	0.00	0.00	
475280072	11950 DAVIS ST	87.50	87.50	9.00	9.00	0.00	0.00	0.00	0.00	0.00	0.00	0.00	0.00	
475280073		87.50	87.50	9.00	9.00	0.00	0.00	0.00	0.00	0.00	0.00	0.00	0.00	
475280074	24388 KIMBERLY AVE	87.50	87.50	9.00	9.00	0.00	0.00	0.00	0.00	0.00	0.00	0.00	0.00	
475280075	24385 KIMBERLY AVE	87.50	87.50	9.00	9.00	0.00	0.00	0.00	0.00	0.00	0.00	0.00	0.00	
475280078		87.50	87.50	9.00	9.00	0.00	0.00	0.00	0.00	0.00	0.00	0.00	0.00	
475280079		87.50	87.50	9.00	9.00	0.00	0.00	0.00	0.00	0.00	0.00	0.00	0.00	
475280080		87.50	87.50	9.00	9.00	0.00	0.00	0.00	0.00	0.00	0.00	0.00	0.00	
475280081		87.50	87.50	9.00	9.00	0.00	0.00	0.00	0.00	0.00	0.00	0.00	0.00	
475280082		87.50	87.50	9.00	9.00	0.00	0.00	0.00	0.00	0.00	0.00	0.00	0.00	
475280083		87.50	87.50	9.00	9.00	0.00	0.00	0.00	0.00	0.00	0.00	0.00	0.00	
475280084		87.50	87.50	9.00	9.00	0.00	0.00	0.00	0.00	0.00	0.00	0.00	0.00	
475280085		87.50	87.50	9.00	9.00	0.00	0.00	0.00	0.00	0.00	0.00	0.00	0.00	
475280086	11919 INDIAN ST	87.50	87.50	9.00	9.00	0.00	0.00	0.00	0.00	0.00	0.00	0.00	0.00	
475280087	24480 IRONWOOD AVE	87.50	87.50	9.00	9.00	0.00	0.00	0.00	0.00	0.00	0.00	0.00	0.00	
475280088	24300 IRONWOOD AVE	87.50	87.50	9.00	9.00	0.00	0.00	0.00	0.00	0.00	0.00	0.00	0.00	
475280089	24464 IRONWOOD AVE	87.50	87.50	9.00	9.00	0.00	0.00	0.00	0.00	0.00	0.00	0.00	0.00	
475280090	24320 IRONWOOD AVE	87.50	87.50	9.00	9.00	0.00	0.00	0.00	0.00	0.00	0.00	0.00	0.00	
475280091	24446 IRONWOOD AVE	87.50	87.50	9.00	9.00	0.00	0.00	0.00	0.00	0.00	0.00	0.00	0.00	
475280092	24284 IRONWOOD AVE	87.50	87.50	9.00	9.00	0.00	0.00	0.00	0.00	0.00	0.00	0.00	0.00	
475280093	24444 IRONWOOD AVE	87.50	87.50	9.00	9.00	0.00	0.00	0.00	0.00	0.00	0.00	0.00	0.00	
475280094	24270 IRONWOOD AVE	87.50	87.50	9.00	9.00	0.00	0.00	0.00	0.00	0.00	0.00	0.00	0.00	
475280095	24394 IRONWOOD AVE	87.50	87.50	9.00	9.00	0.00	0.00	0.00	0.00	0.00	0.00	0.00	0.00	

MORENO VALLEY COMMUNITY SERVICES DISTRICT
FISCAL YEAR 2015/16 MAXIMUM AND APPLIED PARCEL TAXES/CHARGES

ASSESSOR'S PARCEL NUMBER	SITUS ADDRESS	ZONE A		ZONE C		ZONE D		ZONE E		ZONE M		ZONE S		TRACT NUMBER
		MAXIMUM	APPLIED	MAXIMUM	APPLIED	MAXIMUM	APPLIED	MAXIMUM	APPLIED	MAXIMUM	APPLIED	MAXIMUM	APPLIED	
475292001	11889 HUBBARD ST	87.50	87.50	9.00	9.00	0.00	0.00	0.00	0.00	0.00	0.00	0.00	0.00	
475292002	11897 HUBBARD ST	87.50	87.50	9.00	9.00	0.00	0.00	0.00	0.00	0.00	0.00	0.00	0.00	
475292003	11907 HUBBARD ST	87.50	87.50	9.00	9.00	0.00	0.00	0.00	0.00	0.00	0.00	0.00	0.00	
475292004	11921 HUBBARD ST	87.50	87.50	9.00	9.00	0.00	0.00	0.00	0.00	0.00	0.00	0.00	0.00	
475292005	11933 HUBBARD ST	87.50	87.50	9.00	9.00	0.00	0.00	0.00	0.00	0.00	0.00	0.00	0.00	
475292006	11949 HUBBARD ST	87.50	87.50	9.00	9.00	0.00	0.00	0.00	0.00	0.00	0.00	0.00	0.00	
475292007	11961 HUBBARD ST	87.50	87.50	9.00	9.00	0.00	0.00	0.00	0.00	0.00	0.00	0.00	0.00	
475292008	11977 HUBBARD ST	87.50	87.50	9.00	9.00	0.00	0.00	0.00	0.00	0.00	0.00	0.00	0.00	
475292010	11990 KILGORE ST	87.50	87.50	9.00	9.00	0.00	0.00	0.00	0.00	0.00	0.00	0.00	0.00	
475292011	11978 KILGORE ST	87.50	87.50	9.00	9.00	0.00	0.00	0.00	0.00	0.00	0.00	0.00	0.00	
475292012	11962 KILGORE ST	87.50	87.50	9.00	9.00	0.00	0.00	0.00	0.00	0.00	0.00	0.00	0.00	
475292013	11950 KILGORE ST	87.50	87.50	9.00	9.00	0.00	0.00	0.00	0.00	0.00	0.00	0.00	0.00	
475292014	11934 KILGORE ST	87.50	87.50	9.00	9.00	0.00	0.00	0.00	0.00	0.00	0.00	0.00	0.00	
475292015	11922 KILGORE ST	87.50	87.50	9.00	9.00	0.00	0.00	0.00	0.00	0.00	0.00	0.00	0.00	
475292016	11908 KILGORE ST	87.50	87.50	9.00	9.00	0.00	0.00	0.00	0.00	0.00	0.00	0.00	0.00	
475292017	11898 KILGORE ST	87.50	87.50	9.00	9.00	0.00	0.00	0.00	0.00	0.00	0.00	0.00	0.00	
475292018	11890 KILGORE ST	87.50	87.50	9.00	9.00	0.00	0.00	0.00	0.00	0.00	0.00	0.00	0.00	
475292019	11989 HUBBARD ST	87.50	87.50	9.00	9.00	0.00	0.00	0.00	0.00	0.00	0.00	0.00	0.00	
475293002	11980 INDIAN ST	87.50	87.50	9.00	9.00	0.00	0.00	0.00	0.00	0.00	0.00	0.00	0.00	
475293003	11966 INDIAN ST	87.50	87.50	9.00	9.00	0.00	0.00	0.00	0.00	0.00	0.00	0.00	0.00	
475293004	11946 INDIAN ST	87.50	87.50	9.00	9.00	0.00	0.00	0.00	0.00	0.00	0.00	0.00	0.00	
475293006	11936 INDIAN ST	87.50	87.50	9.00	9.00	0.00	0.00	0.00	0.00	0.00	0.00	0.00	0.00	
475293009	11898 INDIAN ST	87.50	87.50	9.00	9.00	0.00	0.00	0.00	0.00	0.00	0.00	0.00	0.00	
475293010	11884 INDIAN ST	87.50	87.50	9.00	9.00	0.00	0.00	0.00	0.00	0.00	0.00	0.00	0.00	
475293011	11893 OHIO ST	87.50	87.50	9.00	9.00	0.00	0.00	0.00	0.00	0.00	0.00	0.00	0.00	
475293012	11901 OHIO ST	87.50	87.50	9.00	9.00	0.00	0.00	0.00	0.00	0.00	0.00	0.00	0.00	
475293013	11915 OHIO ST	87.50	87.50	9.00	9.00	0.00	0.00	0.00	0.00	0.00	0.00	0.00	0.00	
475293014		87.50	87.50	9.00	9.00	0.00	0.00	0.00	0.00	0.00	0.00	0.00	0.00	
475293015	11927 OHIO ST	87.50	87.50	9.00	9.00	0.00	0.00	0.00	0.00	0.00	0.00	0.00	0.00	
475293017	24550 IRONWOOD AVE	87.50	87.50	9.00	9.00	0.00	0.00	0.00	0.00	0.00	0.00	0.00	0.00	
475293018	24546 IRONWOOD AVE	87.50	87.50	9.00	9.00	0.00	0.00	0.00	0.00	0.00	0.00	0.00	0.00	
475293019	24540 IRONWOOD AVE	87.50	87.50	9.00	9.00	0.00	0.00	0.00	0.00	0.00	0.00	0.00	0.00	
475293020	11995 WELLER PL	87.50	87.50	9.00	9.00	0.00	0.00	0.00	0.00	0.00	0.00	0.00	0.00	
475293021	11981 WELLER PL	87.50	87.50	9.00	9.00	0.00	0.00	0.00	0.00	0.00	0.00	0.00	0.00	
475293022	11965 WELLER PL	87.50	87.50	9.00	9.00	0.00	0.00	0.00	0.00	0.00	0.00	0.00	0.00	
475293023	11951 WELLER PL	87.50	87.50	9.00	9.00	0.00	0.00	0.00	0.00	0.00	0.00	0.00	0.00	
475293024	11937 WELLER PL	87.50	87.50	9.00	9.00	0.00	0.00	0.00	0.00	0.00	0.00	0.00	0.00	

MORENO VALLEY COMMUNITY SERVICES DISTRICT
FISCAL YEAR 2015/16 MAXIMUM AND APPLIED PARCEL TAXES/CHARGES

ASSESSOR'S PARCEL NUMBER	SITUS ADDRESS	ZONE A		ZONE C		ZONE D		ZONE E		ZONE M		ZONE S		TRACT NUMBER
		MAXIMUM	APPLIED	MAXIMUM	APPLIED	MAXIMUM	APPLIED	MAXIMUM	APPLIED	MAXIMUM	APPLIED	MAXIMUM	APPLIED	
475293025	11925 WELLER PL	87.50	87.50	9.00	9.00	0.00	0.00	0.00	0.00	0.00	0.00	0.00	0.00	
475293026	11913 WELLER PL	87.50	87.50	9.00	9.00	0.00	0.00	0.00	0.00	0.00	0.00	0.00	0.00	
475293027	11899 WELLER PL	87.50	87.50	9.00	9.00	0.00	0.00	0.00	0.00	0.00	0.00	0.00	0.00	
475293028	11885 WELLER PL	87.50	87.50	9.00	9.00	0.00	0.00	0.00	0.00	0.00	0.00	0.00	0.00	
475293029	11886 WELLER PL	87.50	87.50	9.00	9.00	0.00	0.00	0.00	0.00	0.00	0.00	0.00	0.00	
475293030	11898 WELLER PL	87.50	87.50	9.00	9.00	0.00	0.00	0.00	0.00	0.00	0.00	0.00	0.00	
475293031	11912 WELLER PL	87.50	87.50	9.00	9.00	0.00	0.00	0.00	0.00	0.00	0.00	0.00	0.00	
475293032	11926 WELLER PL	87.50	87.50	9.00	9.00	0.00	0.00	0.00	0.00	0.00	0.00	0.00	0.00	
475293033	11938 WELLER PL	87.50	87.50	9.00	9.00	0.00	0.00	0.00	0.00	0.00	0.00	0.00	0.00	
475293034	11952 WELLER PL	87.50	87.50	9.00	9.00	0.00	0.00	0.00	0.00	0.00	0.00	0.00	0.00	
475293035	11966 WELLER PL	87.50	87.50	9.00	9.00	0.00	0.00	0.00	0.00	0.00	0.00	0.00	0.00	
475293036	11982 WELLER PL	87.50	87.50	9.00	9.00	0.00	0.00	0.00	0.00	0.00	0.00	0.00	0.00	
475293037	11996 WELLER PL	87.50	87.50	9.00	9.00	0.00	0.00	0.00	0.00	0.00	0.00	0.00	0.00	
475293038	11993 WELBY PL	87.50	87.50	9.00	9.00	0.00	0.00	0.00	0.00	0.00	0.00	0.00	0.00	
475293039	11979 WELBY PL	87.50	87.50	9.00	9.00	0.00	0.00	0.00	0.00	0.00	0.00	0.00	0.00	
475293040	11963 WELBY PL	87.50	87.50	9.00	9.00	0.00	0.00	0.00	0.00	0.00	0.00	0.00	0.00	
475293041	11949 WELBY PL	87.50	87.50	9.00	9.00	0.00	0.00	0.00	0.00	0.00	0.00	0.00	0.00	
475293042	11935 WELBY PL	87.50	87.50	9.00	9.00	0.00	0.00	0.00	0.00	0.00	0.00	0.00	0.00	
475293043	11923 WELBY PL	87.50	87.50	9.00	9.00	0.00	0.00	0.00	0.00	0.00	0.00	0.00	0.00	
475293044	11911 WELBY PL	87.50	87.50	9.00	9.00	0.00	0.00	0.00	0.00	0.00	0.00	0.00	0.00	
475293045	11897 WELBY PL	87.50	87.50	9.00	9.00	0.00	0.00	0.00	0.00	0.00	0.00	0.00	0.00	
475293046	11887 WELBY PL	87.50	87.50	9.00	9.00	0.00	0.00	0.00	0.00	0.00	0.00	0.00	0.00	
475293047	11884 WELBY PL	87.50	87.50	9.00	9.00	0.00	0.00	0.00	0.00	0.00	0.00	0.00	0.00	
475293048	11896 WELBY PL	87.50	87.50	9.00	9.00	0.00	0.00	0.00	0.00	0.00	0.00	0.00	0.00	
475293049	11910 WELBY PL	87.50	87.50	9.00	9.00	0.00	0.00	0.00	0.00	0.00	0.00	0.00	0.00	
475293050	11924 WELBY PL	87.50	87.50	9.00	9.00	0.00	0.00	0.00	0.00	0.00	0.00	0.00	0.00	
475293051	11936 WELBY PL	87.50	87.50	9.00	9.00	0.00	0.00	0.00	0.00	0.00	0.00	0.00	0.00	
475293052	11950 WELBY PL	87.50	87.50	9.00	9.00	0.00	0.00	0.00	0.00	0.00	0.00	0.00	0.00	
475293053	11964 WELBY PL	87.50	87.50	9.00	9.00	0.00	0.00	0.00	0.00	0.00	0.00	0.00	0.00	
475293054	11980 WELBY PL	87.50	87.50	9.00	9.00	0.00	0.00	0.00	0.00	0.00	0.00	0.00	0.00	
475293055	11984 WELBY PL	87.50	87.50	9.00	9.00	0.00	0.00	0.00	0.00	0.00	0.00	0.00	0.00	
475293056	11889 KILGORE ST	87.50	87.50	9.00	9.00	0.00	0.00	0.00	0.00	0.00	0.00	0.00	0.00	
475293057	11897 KILGORE ST	87.50	87.50	9.00	9.00	0.00	0.00	0.00	0.00	0.00	0.00	0.00	0.00	
475293058	11907 KILGORE ST	87.50	87.50	9.00	9.00	0.00	0.00	0.00	0.00	0.00	0.00	0.00	0.00	
475293059	11921 KILGORE ST	87.50	87.50	9.00	9.00	0.00	0.00	0.00	0.00	0.00	0.00	0.00	0.00	
475293060	11933 KILGORE ST	87.50	87.50	9.00	9.00	0.00	0.00	0.00	0.00	0.00	0.00	0.00	0.00	
475293061	11949 KILGORE ST	87.50	87.50	9.00	9.00	0.00	0.00	0.00	0.00	0.00	0.00	0.00	0.00	

MORENO VALLEY COMMUNITY SERVICES DISTRICT
FISCAL YEAR 2015/16 MAXIMUM AND APPLIED PARCEL TAXES/CHARGES

ASSESSOR'S PARCEL NUMBER	SITUS ADDRESS	ZONE A		ZONE C		ZONE D		ZONE E		ZONE M		ZONE S		TRACT NUMBER
		MAXIMUM	APPLIED	MAXIMUM	APPLIED	MAXIMUM	APPLIED	MAXIMUM	APPLIED	MAXIMUM	APPLIED	MAXIMUM	APPLIED	
475293062	11961 KILGORE ST	87.50	87.50	9.00	9.00	0.00	0.00	0.00	0.00	0.00	0.00	0.00	0.00	
475293063	11977 KILGORE ST	87.50	87.50	9.00	9.00	0.00	0.00	0.00	0.00	0.00	0.00	0.00	0.00	
475293064	11989 KILGORE ST	87.50	87.50	9.00	9.00	0.00	0.00	0.00	0.00	0.00	0.00	0.00	0.00	
475293065	11941 OHIO ST	87.50	87.50	9.00	9.00	0.00	0.00	0.00	0.00	0.00	0.00	0.00	0.00	
475293066	11910 INDIAN ST	87.50	87.50	9.00	9.00	0.00	0.00	0.00	0.00	0.00	0.00	0.00	0.00	
475293067	11918 INDIAN ST	87.50	87.50	9.00	9.00	0.00	0.00	0.00	0.00	0.00	0.00	0.00	0.00	
475293068	11990 INDIAN ST	87.50	87.50	9.00	9.00	0.00	0.00	0.00	0.00	0.00	0.00	0.00	0.00	
475300001	11896 HUBBARD ST	87.50	87.50	9.00	9.00	0.00	0.00	0.00	0.00	0.00	0.00	0.00	0.00	
475300002	11884 HUBBARD ST	87.50	87.50	9.00	9.00	0.00	0.00	0.00	0.00	0.00	0.00	0.00	0.00	
475300003	11921 MELODY LN	87.50	87.50	9.00	9.00	0.00	0.00	0.00	0.00	0.00	0.00	0.00	0.00	
475300004	11927 MELODY LN	87.50	87.50	9.00	9.00	0.00	0.00	0.00	0.00	0.00	0.00	0.00	0.00	
475300005	11922 HUBBARD ST	87.50	87.50	9.00	9.00	0.00	0.00	0.00	0.00	0.00	0.00	0.00	0.00	
475300007	11945 MELODY LN	87.50	87.50	9.00	9.00	0.00	0.00	0.00	0.00	0.00	0.00	0.00	0.00	
475300012	11887 FOUCH LN	87.50	87.50	9.00	9.00	0.00	0.00	0.00	0.00	0.00	0.00	0.00	0.00	
475300015	11964 FOUCH LN	87.50	87.50	9.00	9.00	0.00	0.00	0.00	0.00	0.00	0.00	0.00	0.00	
475300016	24856 IRONWOOD AVE	87.50	87.50	9.00	9.00	0.00	0.00	0.00	0.00	0.00	0.00	0.00	0.00	
475300018	24900 IRONWOOD AVE	87.50	87.50	9.00	9.00	0.00	0.00	0.00	0.00	0.00	0.00	0.00	0.00	
475300019		87.50	87.50	9.00	9.00	0.00	0.00	0.00	0.00	0.00	0.00	0.00	0.00	
475300020	24926 IRONWOOD AVE	87.50	87.50	9.00	9.00	0.00	0.00	0.00	0.00	0.00	0.00	0.00	0.00	
475300021	24946 IRONWOOD AVE	87.50	87.50	9.00	9.00	0.00	0.00	0.00	0.00	0.00	0.00	0.00	0.00	
475300023	24976 IRONWOOD AVE	87.50	87.50	9.00	9.00	0.00	0.00	0.00	0.00	0.00	0.00	0.00	0.00	
475300025	11987 PERRIS BLV	87.50	87.50	9.00	9.00	0.00	0.00	0.00	0.00	0.00	0.00	0.00	0.00	
475300029	11950 HUBBARD ST	87.50	87.50	9.00	9.00	0.00	0.00	0.00	0.00	0.00	0.00	0.00	0.00	
475300030	11924 FOUCH LN	87.50	87.50	9.00	9.00	0.00	0.00	0.00	0.00	0.00	0.00	0.00	0.00	
475300031	11944 FOUCH LN	87.50	87.50	9.00	9.00	0.00	0.00	0.00	0.00	0.00	0.00	0.00	0.00	
475300032	24884 IRONWOOD AVE	87.50	87.50	9.00	9.00	0.00	0.00	0.00	0.00	0.00	0.00	0.00	0.00	
475300034	24860 IRONWOOD AVE	87.50	87.50	9.00	9.00	0.00	0.00	0.00	0.00	0.00	0.00	0.00	0.00	
475300035	11933 MELODY LN	87.50	87.50	9.00	9.00	0.00	0.00	0.00	0.00	0.00	0.00	0.00	0.00	
475300036	11938 HUBBARD ST	87.50	87.50	9.00	9.00	0.00	0.00	0.00	0.00	0.00	0.00	0.00	0.00	
475300038	11877 CAMINO DE LA VISTA DR	87.50	87.50	9.00	9.00	0.00	0.00	0.00	0.00	0.00	0.00	0.00	0.00	
475300039	11887 CAMINO DE LA VISTA DR	87.50	87.50	9.00	9.00	0.00	0.00	0.00	0.00	0.00	0.00	0.00	0.00	
475300040	11897 CAMINO DE LA VISTA DR	87.50	87.50	9.00	9.00	0.00	0.00	0.00	0.00	0.00	0.00	0.00	0.00	
475300041	24881 ESCONDIDO CT	87.50	87.50	9.00	9.00	0.00	0.00	0.00	0.00	0.00	0.00	0.00	0.00	
475300042	24895 ESCONDIDO CT	87.50	87.50	9.00	9.00	0.00	0.00	0.00	0.00	0.00	0.00	0.00	0.00	
475300043	24911 ESCONDIDO CT	87.50	87.50	9.00	9.00	0.00	0.00	0.00	0.00	0.00	0.00	0.00	0.00	
475300044	24925 ESCONDIDO CT	87.50	87.50	9.00	9.00	0.00	0.00	0.00	0.00	0.00	0.00	0.00	0.00	
475300045	24941 ESCONDIDO CT	87.50	87.50	9.00	9.00	0.00	0.00	0.00	0.00	0.00	0.00	0.00	0.00	

MORENO VALLEY COMMUNITY SERVICES DISTRICT
FISCAL YEAR 2015/16 MAXIMUM AND APPLIED PARCEL TAXES/CHARGES

ASSESSOR'S PARCEL NUMBER	SITUS ADDRESS	ZONE A		ZONE C		ZONE D		ZONE E		ZONE M		ZONE S		TRACT NUMBER
		MAXIMUM	APPLIED	MAXIMUM	APPLIED	MAXIMUM	APPLIED	MAXIMUM	APPLIED	MAXIMUM	APPLIED	MAXIMUM	APPLIED	
475300046	24955 ESCONDIDO CT	87.50	87.50	9.00	9.00	0.00	0.00	0.00	0.00	0.00	0.00	0.00	0.00	
475300047	24971 ESCONDIDO CT	87.50	87.50	9.00	9.00	0.00	0.00	0.00	0.00	0.00	0.00	0.00	0.00	
475300048	24985 ESCONDIDO CT	87.50	87.50	9.00	9.00	0.00	0.00	0.00	0.00	0.00	0.00	0.00	0.00	
475300049	24986 ESCONDIDO CT	87.50	87.50	9.00	9.00	0.00	0.00	0.00	0.00	0.00	0.00	0.00	0.00	
475300050	24972 ESCONDIDO CT	87.50	87.50	9.00	9.00	0.00	0.00	0.00	0.00	0.00	0.00	0.00	0.00	
475300051	24958 ESCONDIDO CT	87.50	87.50	9.00	9.00	0.00	0.00	0.00	0.00	0.00	0.00	0.00	0.00	
475300052	24944 ESCONDIDO CT	87.50	87.50	9.00	9.00	0.00	0.00	0.00	0.00	0.00	0.00	0.00	0.00	
475300053	24934 ESCONDIDO CT	87.50	87.50	9.00	9.00	0.00	0.00	0.00	0.00	0.00	0.00	0.00	0.00	
475300054	24920 ESCONDIDO CT	87.50	87.50	9.00	9.00	0.00	0.00	0.00	0.00	0.00	0.00	0.00	0.00	
475300055	24904 ESCONDIDO CT	87.50	87.50	9.00	9.00	0.00	0.00	0.00	0.00	0.00	0.00	0.00	0.00	
475300056	11905 FOUCH LN	87.50	87.50	9.00	9.00	0.00	0.00	0.00	0.00	0.00	0.00	0.00	0.00	
475300057	11965 FOUCH LN	87.50	87.50	9.00	9.00	0.00	0.00	0.00	0.00	0.00	0.00	0.00	0.00	
475300058	11961 PERRIS BLV	87.50	87.50	9.00	9.00	0.00	0.00	0.00	0.00	0.00	0.00	0.00	0.00	
475300059	24956 IRONWOOD AVE	87.50	87.50	9.00	9.00	0.00	0.00	0.00	0.00	0.00	0.00	0.00	0.00	
475300060	11991 PERRIS BLV	87.50	87.50	9.00	9.00	0.00	0.00	0.00	0.00	0.00	0.00	0.00	0.00	
475300061	24830 IRONWOOD AVE	87.50	87.50	9.00	9.00	0.00	0.00	0.00	0.00	0.00	0.00	0.00	0.00	
475300062	24876 IRONWOOD AVE	87.50	87.50	9.00	9.00	0.00	0.00	0.00	0.00	0.00	0.00	0.00	0.00	
475300063	24800 IRONWOOD AVE	87.50	87.50	9.00	9.00	0.00	0.00	0.00	0.00	0.00	0.00	0.00	0.00	
475300064	24766 IRONWOOD AVE	87.50	87.50	9.00	9.00	0.00	0.00	0.00	0.00	0.00	0.00	0.00	0.00	
475311001	24510 SUMMERFIELD DR	87.50	87.50	9.00	9.00	0.00	0.00	0.00	0.00	0.00	0.00	0.00	0.00	
475311002	24520 SUMMERFIELD DR	87.50	87.50	9.00	9.00	0.00	0.00	0.00	0.00	0.00	0.00	0.00	0.00	
475311003	24530 SUMMERFIELD DR	87.50	87.50	9.00	9.00	0.00	0.00	0.00	0.00	0.00	0.00	0.00	0.00	
475311004	24540 SUMMERFIELD DR	87.50	87.50	9.00	9.00	0.00	0.00	0.00	0.00	0.00	0.00	0.00	0.00	
475311005	24550 SUMMERFIELD DR	87.50	87.50	9.00	9.00	0.00	0.00	0.00	0.00	0.00	0.00	0.00	0.00	
475311006	24560 SUMMERFIELD DR	87.50	87.50	9.00	9.00	0.00	0.00	0.00	0.00	0.00	0.00	0.00	0.00	
475311007	24570 SUMMERFIELD DR	87.50	87.50	9.00	9.00	0.00	0.00	0.00	0.00	0.00	0.00	0.00	0.00	
475311008	24580 SUMMERFIELD DR	87.50	87.50	9.00	9.00	0.00	0.00	0.00	0.00	0.00	0.00	0.00	0.00	
475311009	24590 SUMMERFIELD DR	87.50	87.50	9.00	9.00	0.00	0.00	0.00	0.00	0.00	0.00	0.00	0.00	
475311010	24600 SUMMERFIELD DR	87.50	87.50	9.00	9.00	0.00	0.00	0.00	0.00	0.00	0.00	0.00	0.00	
475311012	24510 ZUPPARDO WAY	87.50	87.50	9.00	9.00	0.00	0.00	0.00	0.00	0.00	0.00	0.00	0.00	
475311013	24520 ZUPPARDO WAY	87.50	87.50	9.00	9.00	0.00	0.00	0.00	0.00	0.00	0.00	0.00	0.00	
475311014	24530 ZUPPARDO WAY	87.50	87.50	9.00	9.00	0.00	0.00	0.00	0.00	0.00	0.00	0.00	0.00	
475311015	24540 ZUPPARDO WAY	87.50	87.50	9.00	9.00	0.00	0.00	0.00	0.00	0.00	0.00	0.00	0.00	
475311016	24550 ZUPPARDO WAY	87.50	87.50	9.00	9.00	0.00	0.00	0.00	0.00	0.00	0.00	0.00	0.00	
475311017	24560 ZUPPARDO WAY	87.50	87.50	9.00	9.00	0.00	0.00	0.00	0.00	0.00	0.00	0.00	0.00	
475311018	24570 ZUPPARDO WAY	87.50	87.50	9.00	9.00	0.00	0.00	0.00	0.00	0.00	0.00	0.00	0.00	
475311019	24580 ZUPPARDO WAY	87.50	87.50	9.00	9.00	0.00	0.00	0.00	0.00	0.00	0.00	0.00	0.00	

MORENO VALLEY COMMUNITY SERVICES DISTRICT
FISCAL YEAR 2015/16 MAXIMUM AND APPLIED PARCEL TAXES/CHARGES

ASSESSOR'S PARCEL NUMBER	SITUS ADDRESS	ZONE A		ZONE C		ZONE D		ZONE E		ZONE M		ZONE S		TRACT NUMBER
		MAXIMUM	APPLIED	MAXIMUM	APPLIED	MAXIMUM	APPLIED	MAXIMUM	APPLIED	MAXIMUM	APPLIED	MAXIMUM	APPLIED	
475311020	24590 ZUPPARDO WAY	87.50	87.50	9.00	9.00	0.00	0.00	0.00	0.00	0.00	0.00	0.00	0.00	
475311021	24600 ZUPPARDO WAY	87.50	87.50	9.00	9.00	0.00	0.00	0.00	0.00	0.00	0.00	0.00	0.00	
475311022	24605 ZUPPARDO WAY	87.50	87.50	9.00	9.00	0.00	0.00	0.00	0.00	0.00	0.00	0.00	0.00	
475311023	24595 ZUPPARDO WAY	87.50	87.50	9.00	9.00	0.00	0.00	0.00	0.00	0.00	0.00	0.00	0.00	
475311024	24585 ZUPPARDO WAY	87.50	87.50	9.00	9.00	0.00	0.00	0.00	0.00	0.00	0.00	0.00	0.00	
475311025	24575 ZUPPARDO WAY	87.50	87.50	9.00	9.00	0.00	0.00	0.00	0.00	0.00	0.00	0.00	0.00	
475311026	24565 ZUPPARDO WAY	87.50	87.50	9.00	9.00	0.00	0.00	0.00	0.00	0.00	0.00	0.00	0.00	
475311027	24555 ZUPPARDO WAY	87.50	87.50	9.00	9.00	0.00	0.00	0.00	0.00	0.00	0.00	0.00	0.00	
475311028	24545 ZUPPARDO WAY	87.50	87.50	9.00	9.00	0.00	0.00	0.00	0.00	0.00	0.00	0.00	0.00	
475311029	24535 ZUPPARDO WAY	87.50	87.50	9.00	9.00	0.00	0.00	0.00	0.00	0.00	0.00	0.00	0.00	
475311030	24525 ZUPPARDO WAY	87.50	87.50	9.00	9.00	0.00	0.00	0.00	0.00	0.00	0.00	0.00	0.00	
475311031	24515 ZUPPARDO WAY	87.50	87.50	9.00	9.00	0.00	0.00	0.00	0.00	0.00	0.00	0.00	0.00	
475312001	11238 FERNVIEW PL	87.50	87.50	9.00	9.00	0.00	0.00	0.00	0.00	0.00	0.00	0.00	0.00	
475312002	11222 FERNVIEW PL	87.50	87.50	9.00	9.00	0.00	0.00	0.00	0.00	0.00	0.00	0.00	0.00	
475312003	11206 FERNVIEW PL	87.50	87.50	9.00	9.00	0.00	0.00	0.00	0.00	0.00	0.00	0.00	0.00	
475312004	11190 FERNVIEW PL	87.50	87.50	9.00	9.00	0.00	0.00	0.00	0.00	0.00	0.00	0.00	0.00	
475312005	11174 FERNVIEW PL	87.50	87.50	9.00	9.00	0.00	0.00	0.00	0.00	0.00	0.00	0.00	0.00	
475312006	11158 FERNVIEW PL	87.50	87.50	9.00	9.00	0.00	0.00	0.00	0.00	0.00	0.00	0.00	0.00	
475312007	11142 FERNVIEW PL	87.50	87.50	9.00	9.00	0.00	0.00	0.00	0.00	0.00	0.00	0.00	0.00	
475312008	11126 FERNVIEW PL	87.50	87.50	9.00	9.00	0.00	0.00	0.00	0.00	0.00	0.00	0.00	0.00	
475312009	11125 FERNVIEW PL	87.50	87.50	9.00	9.00	0.00	0.00	0.00	0.00	0.00	0.00	0.00	0.00	
475312010	11141 FERNVIEW PL	87.50	87.50	9.00	9.00	0.00	0.00	0.00	0.00	0.00	0.00	0.00	0.00	
475312011	11157 FERNVIEW PL	87.50	87.50	9.00	9.00	0.00	0.00	0.00	0.00	0.00	0.00	0.00	0.00	
475312012	11173 FERNVIEW PL	87.50	87.50	9.00	9.00	0.00	0.00	0.00	0.00	0.00	0.00	0.00	0.00	
475312013	11189 FERNVIEW PL	87.50	87.50	9.00	9.00	0.00	0.00	0.00	0.00	0.00	0.00	0.00	0.00	
475312014	11205 FERNVIEW PL	87.50	87.50	9.00	9.00	0.00	0.00	0.00	0.00	0.00	0.00	0.00	0.00	
475312015	11221 FERNVIEW PL	87.50	87.50	9.00	9.00	0.00	0.00	0.00	0.00	0.00	0.00	0.00	0.00	
475312016	11237 FERNVIEW PL	87.50	87.50	9.00	9.00	0.00	0.00	0.00	0.00	0.00	0.00	0.00	0.00	
475312017	24515 SUMMERFIELD DR	87.50	87.50	9.00	9.00	0.00	0.00	0.00	0.00	0.00	0.00	0.00	0.00	
475312018	24525 SUMMERFIELD DR	87.50	87.50	9.00	9.00	0.00	0.00	0.00	0.00	0.00	0.00	0.00	0.00	
475312019	24535 SUMMERFIELD DR	87.50	87.50	9.00	9.00	0.00	0.00	0.00	0.00	0.00	0.00	0.00	0.00	
475312020	24545 SUMMERFIELD DR	87.50	87.50	9.00	9.00	0.00	0.00	0.00	0.00	0.00	0.00	0.00	0.00	
475312021	24555 SUMMERFIELD DR	87.50	87.50	9.00	9.00	0.00	0.00	0.00	0.00	0.00	0.00	0.00	0.00	
475312022	11103 SUNGLOW DR	87.50	87.50	9.00	9.00	0.00	0.00	0.00	0.00	0.00	0.00	0.00	0.00	
475312023	11117 SUNGLOW DR	87.50	87.50	9.00	9.00	0.00	0.00	0.00	0.00	0.00	0.00	0.00	0.00	
475312024	11131 SUNGLOW DR	87.50	87.50	9.00	9.00	0.00	0.00	0.00	0.00	0.00	0.00	0.00	0.00	
475312025	11145 SUNGLOW DR	87.50	87.50	9.00	9.00	0.00	0.00	0.00	0.00	0.00	0.00	0.00	0.00	

MORENO VALLEY COMMUNITY SERVICES DISTRICT
FISCAL YEAR 2015/16 MAXIMUM AND APPLIED PARCEL TAXES/CHARGES

ASSESSOR'S PARCEL NUMBER	SITUS ADDRESS	ZONE A		ZONE C		ZONE D		ZONE E		ZONE M		ZONE S		TRACT NUMBER
		MAXIMUM	APPLIED	MAXIMUM	APPLIED	MAXIMUM	APPLIED	MAXIMUM	APPLIED	MAXIMUM	APPLIED	MAXIMUM	APPLIED	
475312026	11159 SUNGLOW DR	87.50	87.50	9.00	9.00	0.00	0.00	0.00	0.00	0.00	0.00	0.00	0.00	
475312027	11173 SUNGLOW DR	87.50	87.50	9.00	9.00	0.00	0.00	0.00	0.00	0.00	0.00	0.00	0.00	
475312028	11187 SUNGLOW DR	87.50	87.50	9.00	9.00	0.00	0.00	0.00	0.00	0.00	0.00	0.00	0.00	
475312029	11203 SUNGLOW DR	87.50	87.50	9.00	9.00	0.00	0.00	0.00	0.00	0.00	0.00	0.00	0.00	
475312030	11215 SUNGLOW DR	87.50	87.50	9.00	9.00	0.00	0.00	0.00	0.00	0.00	0.00	0.00	0.00	
475312031	11229 SUNGLOW DR	87.50	87.50	9.00	9.00	0.00	0.00	0.00	0.00	0.00	0.00	0.00	0.00	
475313001	24513 SUNNY RIDGE DR	87.50	87.50	9.00	9.00	0.00	0.00	0.00	0.00	0.00	0.00	0.00	0.00	
475313002	24523 SUNNYRIDGE DR	87.50	87.50	9.00	9.00	0.00	0.00	0.00	0.00	0.00	0.00	0.00	0.00	
475313003	24533 SUNNY RIDGE DR	87.50	87.50	9.00	9.00	0.00	0.00	0.00	0.00	0.00	0.00	0.00	0.00	
475313004	24543 SUNNY RIDGE DR	87.50	87.50	9.00	9.00	0.00	0.00	0.00	0.00	0.00	0.00	0.00	0.00	
475313005	24553 SUNNY RIDGE DR	87.50	87.50	9.00	9.00	0.00	0.00	0.00	0.00	0.00	0.00	0.00	0.00	
475313006	24563 SUNNY RIDGE DR	87.50	87.50	9.00	9.00	0.00	0.00	0.00	0.00	0.00	0.00	0.00	0.00	
475313007	24573 SUNNY RIDGE DR	87.50	87.50	9.00	9.00	0.00	0.00	0.00	0.00	0.00	0.00	0.00	0.00	
475313008	24583 SUNNY RIDGE DR	87.50	87.50	9.00	9.00	0.00	0.00	0.00	0.00	0.00	0.00	0.00	0.00	
475313009	24593 SUNNY RIDGE DR	87.50	87.50	9.00	9.00	0.00	0.00	0.00	0.00	0.00	0.00	0.00	0.00	
475313010	24603 SUNNY RIDGE DR	87.50	87.50	9.00	9.00	0.00	0.00	0.00	0.00	0.00	0.00	0.00	0.00	
475314001	11226 SUNGLOW DR	87.50	87.50	9.00	9.00	0.00	0.00	0.00	0.00	0.00	0.00	0.00	0.00	
475314002	11212 SUNGLOW DR	87.50	87.50	9.00	9.00	0.00	0.00	0.00	0.00	0.00	0.00	0.00	0.00	
475314003	11198 SUNGLOW DR	87.50	87.50	9.00	9.00	0.00	0.00	0.00	0.00	0.00	0.00	0.00	0.00	
475314004	11184 SUNGLOW DR	87.50	87.50	9.00	9.00	0.00	0.00	0.00	0.00	0.00	0.00	0.00	0.00	
475314005	11170 SUNGLOW DR	87.50	87.50	9.00	9.00	0.00	0.00	0.00	0.00	0.00	0.00	0.00	0.00	
475314006	11158 SUNGLOW DR	87.50	87.50	9.00	9.00	0.00	0.00	0.00	0.00	0.00	0.00	0.00	0.00	
475314007	11142 SUNGLOW DR	87.50	87.50	9.00	9.00	0.00	0.00	0.00	0.00	0.00	0.00	0.00	0.00	
475314008	11128 SUNGLOW DR	87.50	87.50	9.00	9.00	0.00	0.00	0.00	0.00	0.00	0.00	0.00	0.00	
475314009	11114 SUNGLOW DR	87.50	87.50	9.00	9.00	0.00	0.00	0.00	0.00	0.00	0.00	0.00	0.00	
475314010	11100 SUNGLOW DR	87.50	87.50	9.00	9.00	0.00	0.00	0.00	0.00	0.00	0.00	0.00	0.00	
475321001	24318 QUAPAW TR	87.50	87.50	9.00	9.00	0.00	0.00	0.00	0.00	0.00	0.00	0.00	0.00	
475321002	24332 QUAPAW TR	87.50	87.50	9.00	9.00	0.00	0.00	0.00	0.00	0.00	0.00	0.00	0.00	
475321003	24346 QUAPAW TR	87.50	87.50	9.00	9.00	0.00	0.00	0.00	0.00	0.00	0.00	0.00	0.00	
475321004	24360 QUAPAW TR	87.50	87.50	9.00	9.00	0.00	0.00	0.00	0.00	0.00	0.00	0.00	0.00	
475321005	24374 QUAPAW TR	87.50	87.50	9.00	9.00	0.00	0.00	0.00	0.00	0.00	0.00	0.00	0.00	
475321006	24388 QUAPAW TR	87.50	87.50	9.00	9.00	0.00	0.00	0.00	0.00	0.00	0.00	0.00	0.00	
475321007	24402 QUAPAW TR	87.50	87.50	9.00	9.00	0.00	0.00	0.00	0.00	0.00	0.00	0.00	0.00	
475321008	24416 QUAPAW TR	87.50	87.50	9.00	9.00	0.00	0.00	0.00	0.00	0.00	0.00	0.00	0.00	
475321009	24430 QUAPAW TR	87.50	87.50	9.00	9.00	0.00	0.00	0.00	0.00	0.00	0.00	0.00	0.00	
475321010	24444 QUAPAW TR	87.50	87.50	9.00	9.00	0.00	0.00	0.00	0.00	0.00	0.00	0.00	0.00	
475321011	24458 QUAPAW TR	87.50	87.50	9.00	9.00	0.00	0.00	0.00	0.00	0.00	0.00	0.00	0.00	

MORENO VALLEY COMMUNITY SERVICES DISTRICT
FISCAL YEAR 2015/16 MAXIMUM AND APPLIED PARCEL TAXES/CHARGES

ASSESSOR'S PARCEL NUMBER	SITUS ADDRESS	ZONE A		ZONE C		ZONE D		ZONE E		ZONE M		ZONE S		TRACT NUMBER
		MAXIMUM	APPLIED	MAXIMUM	APPLIED	MAXIMUM	APPLIED	MAXIMUM	APPLIED	MAXIMUM	APPLIED	MAXIMUM	APPLIED	
475321012	24462 QUAPAW TR	87.50	87.50	9.00	9.00	0.00	0.00	0.00	0.00	0.00	0.00	0.00	0.00	
475321013	24631 CHIPPEWA TR	87.50	87.50	9.00	9.00	0.00	0.00	0.00	0.00	0.00	0.00	0.00	0.00	
475321014	24617 CHIPPEWA TR	87.50	87.50	9.00	9.00	0.00	0.00	0.00	0.00	0.00	0.00	0.00	0.00	
475321015	24603 CHIPPEWA TR	87.50	87.50	9.00	9.00	0.00	0.00	0.00	0.00	0.00	0.00	0.00	0.00	
475321016	24589 CHIPPEWA TR	87.50	87.50	9.00	9.00	0.00	0.00	0.00	0.00	0.00	0.00	0.00	0.00	
475321017	24573 CHIPPEWA TR	87.50	87.50	9.00	9.00	0.00	0.00	0.00	0.00	0.00	0.00	0.00	0.00	
475321018	24561 CHIPPEWA TR	87.50	87.50	9.00	9.00	0.00	0.00	0.00	0.00	0.00	0.00	0.00	0.00	
475321019	24547 CHIPPEWA TR	87.50	87.50	9.00	9.00	0.00	0.00	0.00	0.00	0.00	0.00	0.00	0.00	
475321020	24304 QUAPAW TR	87.50	87.50	9.00	9.00	0.00	0.00	0.00	0.00	0.00	0.00	0.00	0.00	
475321021	24290 QUAPAW TR	87.50	87.50	9.00	9.00	0.00	0.00	0.00	0.00	0.00	0.00	0.00	0.00	
475321022	24076 QUAPAW TR	87.50	87.50	9.00	9.00	0.00	0.00	0.00	0.00	0.00	0.00	0.00	0.00	
475321023	24062 QUAPAW TR	87.50	87.50	9.00	9.00	0.00	0.00	0.00	0.00	0.00	0.00	0.00	0.00	
475321024	24048 QUAPAW TR	87.50	87.50	9.00	9.00	0.00	0.00	0.00	0.00	0.00	0.00	0.00	0.00	
475321025	24034 QUAPAW TR	87.50	87.50	9.00	9.00	0.00	0.00	0.00	0.00	0.00	0.00	0.00	0.00	
475321026	24020 QUAPAW TR	87.50	87.50	9.00	9.00	0.00	0.00	0.00	0.00	0.00	0.00	0.00	0.00	
475321027	24006 QUAPAW TR	87.50	87.50	9.00	9.00	0.00	0.00	0.00	0.00	0.00	0.00	0.00	0.00	
475321028	11070 DAVIS ST	87.50	87.50	9.00	9.00	0.00	0.00	0.00	0.00	0.00	0.00	0.00	0.00	
475321029	11060 DAVIS ST	87.50	87.50	9.00	9.00	0.00	0.00	0.00	0.00	0.00	0.00	0.00	0.00	
475321030	11050 DAVIS ST	87.50	87.50	9.00	9.00	0.00	0.00	0.00	0.00	0.00	0.00	0.00	0.00	
475321031	11040 DAVIS ST	87.50	87.50	9.00	9.00	0.00	0.00	0.00	0.00	0.00	0.00	0.00	0.00	
475321032	11030 DAVIS ST	87.50	87.50	9.00	9.00	0.00	0.00	0.00	0.00	0.00	0.00	0.00	0.00	
475321033	11020 DAVIS ST	87.50	87.50	9.00	9.00	0.00	0.00	0.00	0.00	0.00	0.00	0.00	0.00	
475321034	11010 DAVIS ST	87.50	87.50	9.00	9.00	0.00	0.00	0.00	0.00	0.00	0.00	0.00	0.00	
475322001	24435 QUAPAW TR	87.50	87.50	9.00	9.00	0.00	0.00	0.00	0.00	0.00	0.00	0.00	0.00	
475322002	24425 QUAPAW TR	87.50	87.50	9.00	9.00	0.00	0.00	0.00	0.00	0.00	0.00	0.00	0.00	
475322003	24415 QUAPAW TR	87.50	87.50	9.00	9.00	0.00	0.00	0.00	0.00	0.00	0.00	0.00	0.00	
475322004	24395 QUAPAW TR	87.50	87.50	9.00	9.00	0.00	0.00	0.00	0.00	0.00	0.00	0.00	0.00	
475322005	24381 QUAPAW TR	87.50	87.50	9.00	9.00	0.00	0.00	0.00	0.00	0.00	0.00	0.00	0.00	
475322006	24365 QUAPAW TR	87.50	87.50	9.00	9.00	0.00	0.00	0.00	0.00	0.00	0.00	0.00	0.00	
475322007	24355 QUAPAW TR	87.50	87.50	9.00	9.00	0.00	0.00	0.00	0.00	0.00	0.00	0.00	0.00	
475322008	24341 QUAPAW TR	87.50	87.50	9.00	9.00	0.00	0.00	0.00	0.00	0.00	0.00	0.00	0.00	
475322009	24327 QUAPAW TR	87.50	87.50	9.00	9.00	0.00	0.00	0.00	0.00	0.00	0.00	0.00	0.00	
475322010	24328 PAWNEE TR	87.50	87.50	9.00	9.00	0.00	0.00	0.00	0.00	0.00	0.00	0.00	0.00	
475322011	24342 PAWNEE TR	87.50	87.50	9.00	9.00	0.00	0.00	0.00	0.00	0.00	0.00	0.00	0.00	
475322012	24356 PAWNEE TR	87.50	87.50	9.00	9.00	0.00	0.00	0.00	0.00	0.00	0.00	0.00	0.00	
475322013	24366 PAWNEE TR	87.50	87.50	9.00	9.00	0.00	0.00	0.00	0.00	0.00	0.00	0.00	0.00	
475322014	24384 PAWNEE TR	87.50	87.50	9.00	9.00	0.00	0.00	0.00	0.00	0.00	0.00	0.00	0.00	

MORENO VALLEY COMMUNITY SERVICES DISTRICT
FISCAL YEAR 2015/16 MAXIMUM AND APPLIED PARCEL TAXES/CHARGES

ASSESSOR'S PARCEL NUMBER	SITUS ADDRESS	ZONE A		ZONE C		ZONE D		ZONE E		ZONE M		ZONE S		TRACT NUMBER
		MAXIMUM	APPLIED	MAXIMUM	APPLIED	MAXIMUM	APPLIED	MAXIMUM	APPLIED	MAXIMUM	APPLIED	MAXIMUM	APPLIED	
475322015	24394 PAWNEE TR	87.50	87.50	9.00	9.00	0.00	0.00	0.00	0.00	0.00	0.00	0.00	0.00	
475322016	24408 PAWNEE TR	87.50	87.50	9.00	9.00	0.00	0.00	0.00	0.00	0.00	0.00	0.00	0.00	
475322017	24418 PAWNEE TR	87.50	87.50	9.00	9.00	0.00	0.00	0.00	0.00	0.00	0.00	0.00	0.00	
475322018	24430 PAWNEE TR	87.50	87.50	9.00	9.00	0.00	0.00	0.00	0.00	0.00	0.00	0.00	0.00	
475322019	24419 PAWNEE TR	87.50	87.50	9.00	9.00	0.00	0.00	0.00	0.00	0.00	0.00	0.00	0.00	
475322020	24407 PAWNEE TR	87.50	87.50	9.00	9.00	0.00	0.00	0.00	0.00	0.00	0.00	0.00	0.00	
475322021	24393 PAWNEE TR	87.50	87.50	9.00	9.00	0.00	0.00	0.00	0.00	0.00	0.00	0.00	0.00	
475322022	24385 PAWNEE TR	87.50	87.50	9.00	9.00	0.00	0.00	0.00	0.00	0.00	0.00	0.00	0.00	
475322023	24367 PAWNEE TR	87.50	87.50	9.00	9.00	0.00	0.00	0.00	0.00	0.00	0.00	0.00	0.00	
475322024	24357 PAWNEE TR	87.50	87.50	9.00	9.00	0.00	0.00	0.00	0.00	0.00	0.00	0.00	0.00	
475322025	24343 PAWNEE TR	87.50	87.50	9.00	9.00	0.00	0.00	0.00	0.00	0.00	0.00	0.00	0.00	
475322026	24329 PAWNEE TR	87.50	87.50	9.00	9.00	0.00	0.00	0.00	0.00	0.00	0.00	0.00	0.00	
475322027	24546 CHIPPEWA TR	87.50	87.50	9.00	9.00	0.00	0.00	0.00	0.00	0.00	0.00	0.00	0.00	
475322028	24560 CHIPPEWA TR	87.50	87.50	9.00	9.00	0.00	0.00	0.00	0.00	0.00	0.00	0.00	0.00	
475322029	24570 CHIPPEWA TR	87.50	87.50	9.00	9.00	0.00	0.00	0.00	0.00	0.00	0.00	0.00	0.00	
475322030	24580 CHIPPEWA TR	87.50	87.50	9.00	9.00	0.00	0.00	0.00	0.00	0.00	0.00	0.00	0.00	
475322031	24590 CHIPPEWA TR	87.50	87.50	9.00	9.00	0.00	0.00	0.00	0.00	0.00	0.00	0.00	0.00	
475322032	24600 CHIPPEWA TR	87.50	87.50	9.00	9.00	0.00	0.00	0.00	0.00	0.00	0.00	0.00	0.00	
475322033	24313 QUAPAW TR	87.50	87.50	9.00	9.00	0.00	0.00	0.00	0.00	0.00	0.00	0.00	0.00	
475322034	24312 PAWNEE TR	87.50	87.50	9.00	9.00	0.00	0.00	0.00	0.00	0.00	0.00	0.00	0.00	
475331001	24086 CHIPPEWA TR	87.50	87.50	9.00	9.00	0.00	0.00	0.00	0.00	0.00	0.00	0.00	0.00	
475331002	24102 CHIPPEWA TR	87.50	87.50	9.00	9.00	0.00	0.00	0.00	0.00	0.00	0.00	0.00	0.00	
475331003	24118 CHIPPEWA TR	87.50	87.50	9.00	9.00	0.00	0.00	0.00	0.00	0.00	0.00	0.00	0.00	
475331004	24134 CHIPPEWA TR	87.50	87.50	9.00	9.00	0.00	0.00	0.00	0.00	0.00	0.00	0.00	0.00	
475331005	24148 CHIPPEWA TR	87.50	87.50	9.00	9.00	0.00	0.00	0.00	0.00	0.00	0.00	0.00	0.00	
475331006	24150 CHIPPEWA TR	87.50	87.50	9.00	9.00	0.00	0.00	0.00	0.00	0.00	0.00	0.00	0.00	
475331007	24158 CHIPPEWA TR	87.50	87.50	9.00	9.00	0.00	0.00	0.00	0.00	0.00	0.00	0.00	0.00	
475331008	24166 CHIPPEWA TR	87.50	87.50	9.00	9.00	0.00	0.00	0.00	0.00	0.00	0.00	0.00	0.00	
475331009	24182 CHIPPEWA TR	87.50	87.50	9.00	9.00	0.00	0.00	0.00	0.00	0.00	0.00	0.00	0.00	
475331010	24190 CHIPPEWA TR	87.50	87.50	9.00	9.00	0.00	0.00	0.00	0.00	0.00	0.00	0.00	0.00	
475331011	24204 CHIPPEWA TR	87.50	87.50	9.00	9.00	0.00	0.00	0.00	0.00	0.00	0.00	0.00	0.00	
475331012	24212 CHIPPEWA TR	87.50	87.50	9.00	9.00	0.00	0.00	0.00	0.00	0.00	0.00	0.00	0.00	
475331013	24224 CHIPPEWA TR	87.50	87.50	9.00	9.00	0.00	0.00	0.00	0.00	0.00	0.00	0.00	0.00	
475331014	24236 CHIPPEWA TR	87.50	87.50	9.00	9.00	0.00	0.00	0.00	0.00	0.00	0.00	0.00	0.00	
475331015	24007 ROYALE ST	87.50	87.50	9.00	9.00	0.00	0.00	0.00	0.00	0.00	0.00	0.00	0.00	
475331016	24017 ROYALE ST	87.50	87.50	9.00	9.00	0.00	0.00	0.00	0.00	0.00	0.00	0.00	0.00	
475331017	24025 ROYALE ST	87.50	87.50	9.00	9.00	0.00	0.00	0.00	0.00	0.00	0.00	0.00	0.00	

MORENO VALLEY COMMUNITY SERVICES DISTRICT
FISCAL YEAR 2015/16 MAXIMUM AND APPLIED PARCEL TAXES/CHARGES

ASSESSOR'S PARCEL NUMBER	SITUS ADDRESS	ZONE A		ZONE C		ZONE D		ZONE E		ZONE M		ZONE S		TRACT NUMBER
		MAXIMUM	APPLIED	MAXIMUM	APPLIED	MAXIMUM	APPLIED	MAXIMUM	APPLIED	MAXIMUM	APPLIED	MAXIMUM	APPLIED	
475331018	24035 ROYALE ST	87.50	87.50	9.00	9.00	0.00	0.00	0.00	0.00	0.00	0.00	0.00	0.00	
475331019	24039 ROYALE ST	87.50	87.50	9.00	9.00	0.00	0.00	0.00	0.00	0.00	0.00	0.00	0.00	
475331020	24045 ROYALE ST	87.50	87.50	9.00	9.00	0.00	0.00	0.00	0.00	0.00	0.00	0.00	0.00	
475331021	24053 ROYALE ST	87.50	87.50	9.00	9.00	0.00	0.00	0.00	0.00	0.00	0.00	0.00	0.00	
475331022	24063 ROYALE ST	87.50	87.50	9.00	9.00	0.00	0.00	0.00	0.00	0.00	0.00	0.00	0.00	
475332001	24165 CHIPPEWA TR	87.50	87.50	9.00	9.00	0.00	0.00	0.00	0.00	0.00	0.00	0.00	0.00	
475332002	24181 CHIPPEWA TR	87.50	87.50	9.00	9.00	0.00	0.00	0.00	0.00	0.00	0.00	0.00	0.00	
475332003	24189 CHIPPEWA TR	87.50	87.50	9.00	9.00	0.00	0.00	0.00	0.00	0.00	0.00	0.00	0.00	
475332004	24203 CHIPPEWA TR	87.50	87.50	9.00	9.00	0.00	0.00	0.00	0.00	0.00	0.00	0.00	0.00	
475332005	24211 CHIPPEWA TR	87.50	87.50	9.00	9.00	0.00	0.00	0.00	0.00	0.00	0.00	0.00	0.00	
475332006	24223 CHIPPEWA TR	87.50	87.50	9.00	9.00	0.00	0.00	0.00	0.00	0.00	0.00	0.00	0.00	
475332007	24235 CHIPPEWA TR	87.50	87.50	9.00	9.00	0.00	0.00	0.00	0.00	0.00	0.00	0.00	0.00	
475332008	24236 BADGER SPRINGS TR	87.50	87.50	9.00	9.00	0.00	0.00	0.00	0.00	0.00	0.00	0.00	0.00	
475332009	24224 BADGER SPRINGS TR	87.50	87.50	9.00	9.00	0.00	0.00	0.00	0.00	0.00	0.00	0.00	0.00	
475332010	24212 BADGER SPRINGS TR	87.50	87.50	9.00	9.00	0.00	0.00	0.00	0.00	0.00	0.00	0.00	0.00	
475332011	24204 BADGER SPRINGS TR	87.50	87.50	9.00	9.00	0.00	0.00	0.00	0.00	0.00	0.00	0.00	0.00	
475332012	24190 BADGER SPRINGS TR	87.50	87.50	9.00	9.00	0.00	0.00	0.00	0.00	0.00	0.00	0.00	0.00	
475332013	24182 BADGER SPRINGS TR	87.50	87.50	9.00	9.00	0.00	0.00	0.00	0.00	0.00	0.00	0.00	0.00	
475332014	24166 BADGER SPRINGS TR	87.50	87.50	9.00	9.00	0.00	0.00	0.00	0.00	0.00	0.00	0.00	0.00	
475333001	24133 BADGER SPRINGS TR	87.50	87.50	9.00	9.00	0.00	0.00	0.00	0.00	0.00	0.00	0.00	0.00	
475333002	24149 BADGER SPRINGS TR	87.50	87.50	9.00	9.00	0.00	0.00	0.00	0.00	0.00	0.00	0.00	0.00	
475333003	24157 BADGER SPRINGS TR	87.50	87.50	9.00	9.00	0.00	0.00	0.00	0.00	0.00	0.00	0.00	0.00	
475333004	24165 BADGER SPRINGS TR	87.50	87.50	9.00	9.00	0.00	0.00	0.00	0.00	0.00	0.00	0.00	0.00	
475333005	24181 BADGER SPRINGS TR	87.50	87.50	9.00	9.00	0.00	0.00	0.00	0.00	0.00	0.00	0.00	0.00	
475333006	24189 BADGER SPRINGS TR	87.50	87.50	9.00	9.00	0.00	0.00	0.00	0.00	0.00	0.00	0.00	0.00	
475333007	24203 BADGER SPRINGS TR	87.50	87.50	9.00	9.00	0.00	0.00	0.00	0.00	0.00	0.00	0.00	0.00	
475333008	24211 BADGER SPRINGS TR	87.50	87.50	9.00	9.00	0.00	0.00	0.00	0.00	0.00	0.00	0.00	0.00	
475333009	24223 BADGER SPRINGS TR	87.50	87.50	9.00	9.00	0.00	0.00	0.00	0.00	0.00	0.00	0.00	0.00	
475333010	24235 BADGER SPRINGS TR	87.50	87.50	9.00	9.00	0.00	0.00	0.00	0.00	0.00	0.00	0.00	0.00	
475333011	24011 BADGER SPRINGS TR	87.50	87.50	9.00	9.00	0.00	0.00	0.00	0.00	0.00	0.00	0.00	0.00	
475333012	24023 BADGER SPRINGS TR	87.50	87.50	9.00	9.00	0.00	0.00	0.00	0.00	0.00	0.00	0.00	0.00	
475333013	24035 BADGER SPRINGS TR	87.50	87.50	9.00	9.00	0.00	0.00	0.00	0.00	0.00	0.00	0.00	0.00	
475333014	24047 BADGER SPRINGS TR	87.50	87.50	9.00	9.00	0.00	0.00	0.00	0.00	0.00	0.00	0.00	0.00	
475333015	24059 BADGER SPRINGS TR	87.50	87.50	9.00	9.00	0.00	0.00	0.00	0.00	0.00	0.00	0.00	0.00	
475333016	24071 BADGER SPRINGS TR	87.50	87.50	9.00	9.00	0.00	0.00	0.00	0.00	0.00	0.00	0.00	0.00	
475333017	24083 BADGER SPRINGS TR	87.50	87.50	9.00	9.00	0.00	0.00	0.00	0.00	0.00	0.00	0.00	0.00	
475333018	24095 BADGER SPRINGS TR	87.50	87.50	9.00	9.00	0.00	0.00	0.00	0.00	0.00	0.00	0.00	0.00	

MORENO VALLEY COMMUNITY SERVICES DISTRICT
FISCAL YEAR 2015/16 MAXIMUM AND APPLIED PARCEL TAXES/CHARGES

ASSESSOR'S PARCEL NUMBER	SITUS ADDRESS	ZONE A		ZONE C		ZONE D		ZONE E		ZONE M		ZONE S		TRACT NUMBER
		MAXIMUM	APPLIED	MAXIMUM	APPLIED	MAXIMUM	APPLIED	MAXIMUM	APPLIED	MAXIMUM	APPLIED	MAXIMUM	APPLIED	
475333019	24107 BADGER SPRINGS TR	87.50	87.50	9.00	9.00	0.00	0.00	0.00	0.00	0.00	0.00	0.00	0.00	
475333020	24119 BADGER SPRINGS TR	87.50	87.50	9.00	9.00	0.00	0.00	0.00	0.00	0.00	0.00	0.00	0.00	
475334001	24062 ROYALE ST	87.50	87.50	9.00	9.00	0.00	0.00	0.00	0.00	0.00	0.00	0.00	0.00	
475334002	24052 ROYALE ST	87.50	87.50	9.00	9.00	0.00	0.00	0.00	0.00	0.00	0.00	0.00	0.00	
475334003	24044 ROYALE ST	87.50	87.50	9.00	9.00	0.00	0.00	0.00	0.00	0.00	0.00	0.00	0.00	
475334004	24036 ROYALE ST	87.50	87.50	9.00	9.00	0.00	0.00	0.00	0.00	0.00	0.00	0.00	0.00	
475334005	24030 ROYALE ST	87.50	87.50	9.00	9.00	0.00	0.00	0.00	0.00	0.00	0.00	0.00	0.00	
475334006	24026 ROYALE ST	87.50	87.50	9.00	9.00	0.00	0.00	0.00	0.00	0.00	0.00	0.00	0.00	
475334007	24018 ROYALE ST	87.50	87.50	9.00	9.00	0.00	0.00	0.00	0.00	0.00	0.00	0.00	0.00	
475334008	24008 ROYALE ST	87.50	87.50	9.00	9.00	0.00	0.00	0.00	0.00	0.00	0.00	0.00	0.00	
475334009	24003 FORSYTE ST	87.50	87.50	9.00	9.00	0.00	0.00	0.00	0.00	0.00	0.00	0.00	0.00	
475334010	24007 FORSYTE ST	87.50	87.50	9.00	9.00	0.00	0.00	0.00	0.00	0.00	0.00	0.00	0.00	
475334011	24013 FORSYTE ST	87.50	87.50	9.00	9.00	0.00	0.00	0.00	0.00	0.00	0.00	0.00	0.00	
475334012	24017 FORSYTE ST	87.50	87.50	9.00	9.00	0.00	0.00	0.00	0.00	0.00	0.00	0.00	0.00	
475334013	24021 FORSYTE ST	87.50	87.50	9.00	9.00	0.00	0.00	0.00	0.00	0.00	0.00	0.00	0.00	
475334014	24025 FORSYTE ST	87.50	87.50	9.00	9.00	0.00	0.00	0.00	0.00	0.00	0.00	0.00	0.00	
475334015	24029 FORSYTE ST	87.50	87.50	9.00	9.00	0.00	0.00	0.00	0.00	0.00	0.00	0.00	0.00	
475334016	24035 FORSYTE ST	87.50	87.50	9.00	9.00	0.00	0.00	0.00	0.00	0.00	0.00	0.00	0.00	
475335001	24034 FORSYTE ST	87.50	87.50	9.00	9.00	0.00	0.00	0.00	0.00	0.00	0.00	0.00	0.00	
475335002	24030 FORSYTE ST	87.50	87.50	9.00	9.00	0.00	0.00	0.00	0.00	0.00	0.00	0.00	0.00	
475335003	24026 FORSYTE ST	87.50	87.50	9.00	9.00	0.00	0.00	0.00	0.00	0.00	0.00	0.00	0.00	
475335004	24022 FORSYTE ST	87.50	87.50	9.00	9.00	0.00	0.00	0.00	0.00	0.00	0.00	0.00	0.00	
475335005	24018 FORSYTE ST	87.50	87.50	9.00	9.00	0.00	0.00	0.00	0.00	0.00	0.00	0.00	0.00	
475335006	24014 FORSYTE ST	87.50	87.50	9.00	9.00	0.00	0.00	0.00	0.00	0.00	0.00	0.00	0.00	
475335007	24008 FORSYTE ST	87.50	87.50	9.00	9.00	0.00	0.00	0.00	0.00	0.00	0.00	0.00	0.00	
475335008	24004 FORSYTE ST	87.50	87.50	9.00	9.00	0.00	0.00	0.00	0.00	0.00	0.00	0.00	0.00	
475341001	24240 FORSYTE ST	87.50	87.50	9.00	9.00	0.00	0.00	0.00	0.00	0.00	0.00	0.00	0.00	
475341002	24228 FORSYTE ST	87.50	87.50	9.00	9.00	0.00	0.00	0.00	0.00	0.00	0.00	0.00	0.00	
475341003	24216 FORSYTE ST	87.50	87.50	9.00	9.00	0.00	0.00	0.00	0.00	0.00	0.00	0.00	0.00	
475341004	24204 FORSYTE ST	87.50	87.50	9.00	9.00	0.00	0.00	0.00	0.00	0.00	0.00	0.00	0.00	
475341005	24192 FORSYTE ST	87.50	87.50	9.00	9.00	0.00	0.00	0.00	0.00	0.00	0.00	0.00	0.00	
475341006	24180 FORSYTE ST	87.50	87.50	9.00	9.00	0.00	0.00	0.00	0.00	0.00	0.00	0.00	0.00	
475341007	24168 FORSYTE ST	87.50	87.50	9.00	9.00	0.00	0.00	0.00	0.00	0.00	0.00	0.00	0.00	
475341008	24156 FORSYTE ST	87.50	87.50	9.00	9.00	0.00	0.00	0.00	0.00	0.00	0.00	0.00	0.00	
475341009	24144 FORSYTE ST	87.50	87.50	9.00	9.00	0.00	0.00	0.00	0.00	0.00	0.00	0.00	0.00	
475341010	24130 FORSYTE ST	87.50	87.50	9.00	9.00	0.00	0.00	0.00	0.00	0.00	0.00	0.00	0.00	
475341011	24124 FORSYTE ST	87.50	87.50	9.00	9.00	0.00	0.00	0.00	0.00	0.00	0.00	0.00	0.00	

MORENO VALLEY COMMUNITY SERVICES DISTRICT
FISCAL YEAR 2015/16 MAXIMUM AND APPLIED PARCEL TAXES/CHARGES

ASSESSOR'S PARCEL NUMBER	SITUS ADDRESS	ZONE A		ZONE C		ZONE D		ZONE E		ZONE M		ZONE S		TRACT NUMBER
		MAXIMUM	APPLIED	MAXIMUM	APPLIED	MAXIMUM	APPLIED	MAXIMUM	APPLIED	MAXIMUM	APPLIED	MAXIMUM	APPLIED	
475341012	24118 FORSYTE ST	87.50	87.50	9.00	9.00	0.00	0.00	0.00	0.00	0.00	0.00	0.00	0.00	
475341013	24114 FORSYTE ST	87.50	87.50	9.00	9.00	0.00	0.00	0.00	0.00	0.00	0.00	0.00	0.00	
475341014	24108 FORSYTE ST	87.50	87.50	9.00	9.00	0.00	0.00	0.00	0.00	0.00	0.00	0.00	0.00	
475341015	24104 FORSYTE ST	87.50	87.50	9.00	9.00	0.00	0.00	0.00	0.00	0.00	0.00	0.00	0.00	
475341016	24098 FORSYTE ST	87.50	87.50	9.00	9.00	0.00	0.00	0.00	0.00	0.00	0.00	0.00	0.00	
475341017	24092 FORSYTE ST	87.50	87.50	9.00	9.00	0.00	0.00	0.00	0.00	0.00	0.00	0.00	0.00	
475341018	24088 FORSYTE ST	87.50	87.50	9.00	9.00	0.00	0.00	0.00	0.00	0.00	0.00	0.00	0.00	
475341019	24082 FORSYTE ST	87.50	87.50	9.00	9.00	0.00	0.00	0.00	0.00	0.00	0.00	0.00	0.00	
475341020	24076 FORSYTE ST	87.50	87.50	9.00	9.00	0.00	0.00	0.00	0.00	0.00	0.00	0.00	0.00	
475341021	24070 FORSYTE ST	87.50	87.50	9.00	9.00	0.00	0.00	0.00	0.00	0.00	0.00	0.00	0.00	
475341022	24066 FORSYTE ST	87.50	87.50	9.00	9.00	0.00	0.00	0.00	0.00	0.00	0.00	0.00	0.00	
475341023	24060 FORSYTE ST	87.50	87.50	9.00	9.00	0.00	0.00	0.00	0.00	0.00	0.00	0.00	0.00	
475341024	24056 FORSYTE ST	87.50	87.50	9.00	9.00	0.00	0.00	0.00	0.00	0.00	0.00	0.00	0.00	
475341025	24050 FORSYTE ST	87.50	87.50	9.00	9.00	0.00	0.00	0.00	0.00	0.00	0.00	0.00	0.00	
475341026	24044 FORSYTE ST	87.50	87.50	9.00	9.00	0.00	0.00	0.00	0.00	0.00	0.00	0.00	0.00	
475341027	24040 FORSYTE ST	87.50	87.50	9.00	9.00	0.00	0.00	0.00	0.00	0.00	0.00	0.00	0.00	
475342001	24131 FORSYTE ST	87.50	87.50	9.00	9.00	0.00	0.00	0.00	0.00	0.00	0.00	0.00	0.00	
475342002	24145 FORSYTE ST	87.50	87.50	9.00	9.00	0.00	0.00	0.00	0.00	0.00	0.00	0.00	0.00	
475342003	24157 FORSYTE ST	87.50	87.50	9.00	9.00	0.00	0.00	0.00	0.00	0.00	0.00	0.00	0.00	
475342004	24169 FORSYTE ST	87.50	87.50	9.00	9.00	0.00	0.00	0.00	0.00	0.00	0.00	0.00	0.00	
475342005	24181 FORSYTE ST	87.50	87.50	9.00	9.00	0.00	0.00	0.00	0.00	0.00	0.00	0.00	0.00	
475342006	24193 FORSYTE ST	87.50	87.50	9.00	9.00	0.00	0.00	0.00	0.00	0.00	0.00	0.00	0.00	
475342007	24205 FORSYTE ST	87.50	87.50	9.00	9.00	0.00	0.00	0.00	0.00	0.00	0.00	0.00	0.00	
475342008	24217 FORSYTE ST	87.50	87.50	9.00	9.00	0.00	0.00	0.00	0.00	0.00	0.00	0.00	0.00	
475342009	24229 FORSYTE ST	87.50	87.50	9.00	9.00	0.00	0.00	0.00	0.00	0.00	0.00	0.00	0.00	
475342010	24241 FORSYTE ST	87.50	87.50	9.00	9.00	0.00	0.00	0.00	0.00	0.00	0.00	0.00	0.00	
475342011	24242 ROYALE ST	87.50	87.50	9.00	9.00	0.00	0.00	0.00	0.00	0.00	0.00	0.00	0.00	
475342012	24230 ROYALE ST	87.50	87.50	9.00	9.00	0.00	0.00	0.00	0.00	0.00	0.00	0.00	0.00	
475342013	24218 ROYALE ST	87.50	87.50	9.00	9.00	0.00	0.00	0.00	0.00	0.00	0.00	0.00	0.00	
475342014	24206 ROYALE ST	87.50	87.50	9.00	9.00	0.00	0.00	0.00	0.00	0.00	0.00	0.00	0.00	
475342015	24194 ROYALE ST	87.50	87.50	9.00	9.00	0.00	0.00	0.00	0.00	0.00	0.00	0.00	0.00	
475342016	24182 ROYALE ST	87.50	87.50	9.00	9.00	0.00	0.00	0.00	0.00	0.00	0.00	0.00	0.00	
475342017	24170 ROYALE ST	87.50	87.50	9.00	9.00	0.00	0.00	0.00	0.00	0.00	0.00	0.00	0.00	
475342018	24158 ROYALE ST	87.50	87.50	9.00	9.00	0.00	0.00	0.00	0.00	0.00	0.00	0.00	0.00	
475342019	24146 ROYALE ST	87.50	87.50	9.00	9.00	0.00	0.00	0.00	0.00	0.00	0.00	0.00	0.00	
475342020	24132 ROYALE ST	87.50	87.50	9.00	9.00	0.00	0.00	0.00	0.00	0.00	0.00	0.00	0.00	
475342021	24124 ROYALE ST	87.50	87.50	9.00	9.00	0.00	0.00	0.00	0.00	0.00	0.00	0.00	0.00	

MORENO VALLEY COMMUNITY SERVICES DISTRICT
FISCAL YEAR 2015/16 MAXIMUM AND APPLIED PARCEL TAXES/CHARGES

ASSESSOR'S		ZONE A		ZONE C		ZONE D		ZONE E		ZONE M		ZONE S		TRACT NUMBER
PARCEL NUMBER	SITUS ADDRESS	MAXIMUM	APPLIED	MAXIMUM	APPLIED	MAXIMUM	APPLIED	MAXIMUM	APPLIED	MAXIMUM	APPLIED	MAXIMUM	APPLIED	
475342022	24114 ROYALE ST	87.50	87.50	9.00	9.00	0.00	0.00	0.00	0.00	0.00	0.00	0.00	0.00	
475342023	24106 ROYALE ST	87.50	87.50	9.00	9.00	0.00	0.00	0.00	0.00	0.00	0.00	0.00	0.00	
475342024	24096 ROYALE ST	87.50	87.50	9.00	9.00	0.00	0.00	0.00	0.00	0.00	0.00	0.00	0.00	
475342025	24088 ROYALE ST	87.50	87.50	9.00	9.00	0.00	0.00	0.00	0.00	0.00	0.00	0.00	0.00	
475342026	24078 ROYALE ST	87.50	87.50	9.00	9.00	0.00	0.00	0.00	0.00	0.00	0.00	0.00	0.00	
475342027	24070 ROYALE ST	87.50	87.50	9.00	9.00	0.00	0.00	0.00	0.00	0.00	0.00	0.00	0.00	
475342028	24041 FORSYTE ST	87.50	87.50	9.00	9.00	0.00	0.00	0.00	0.00	0.00	0.00	0.00	0.00	
475342029	24045 FORSYTE ST	87.50	87.50	9.00	9.00	0.00	0.00	0.00	0.00	0.00	0.00	0.00	0.00	
475342030	24051 FORSYTE ST	87.50	87.50	9.00	9.00	0.00	0.00	0.00	0.00	0.00	0.00	0.00	0.00	
475342031	24055 FORSYTE ST	87.50	87.50	9.00	9.00	0.00	0.00	0.00	0.00	0.00	0.00	0.00	0.00	
475342032	24061 FORSYTE ST	87.50	87.50	9.00	9.00	0.00	0.00	0.00	0.00	0.00	0.00	0.00	0.00	
475342033	24093 FORSYTE ST	87.50	87.50	9.00	9.00	0.00	0.00	0.00	0.00	0.00	0.00	0.00	0.00	
475342034	24097 FORSYTE ST	87.50	87.50	9.00	9.00	0.00	0.00	0.00	0.00	0.00	0.00	0.00	0.00	
475342035	24103 FORSYTE ST	87.50	87.50	9.00	9.00	0.00	0.00	0.00	0.00	0.00	0.00	0.00	0.00	
475342036	24107 FORSYTE ST	87.50	87.50	9.00	9.00	0.00	0.00	0.00	0.00	0.00	0.00	0.00	0.00	
475342037	24113 FORSYTE ST	87.50	87.50	9.00	9.00	0.00	0.00	0.00	0.00	0.00	0.00	0.00	0.00	
475342038	24117 FORSYTE ST	87.50	87.50	9.00	9.00	0.00	0.00	0.00	0.00	0.00	0.00	0.00	0.00	
475342039	24123 FORSYTE ST	87.50	87.50	9.00	9.00	0.00	0.00	0.00	0.00	0.00	0.00	0.00	0.00	
475343001	24129 ROYALE ST	87.50	87.50	9.00	9.00	0.00	0.00	0.00	0.00	0.00	0.00	0.00	0.00	
475343002	24141 ROYALE ST	87.50	87.50	9.00	9.00	0.00	0.00	0.00	0.00	0.00	0.00	0.00	0.00	
475343003	24153 ROYALE ST	87.50	87.50	9.00	9.00	0.00	0.00	0.00	0.00	0.00	0.00	0.00	0.00	
475343004	24165 ROYALE ST	87.50	87.50	9.00	9.00	0.00	0.00	0.00	0.00	0.00	0.00	0.00	0.00	
475343005	24179 ROYALE ST	87.50	87.50	9.00	9.00	0.00	0.00	0.00	0.00	0.00	0.00	0.00	0.00	
475343006	24191 ROYALE ST	87.50	87.50	9.00	9.00	0.00	0.00	0.00	0.00	0.00	0.00	0.00	0.00	
475343007	24203 ROYALE ST	87.50	87.50	9.00	9.00	0.00	0.00	0.00	0.00	0.00	0.00	0.00	0.00	
475343008	24219 ROYALE ST	87.50	87.50	9.00	9.00	0.00	0.00	0.00	0.00	0.00	0.00	0.00	0.00	
475343009	24231 ROYALE ST	87.50	87.50	9.00	9.00	0.00	0.00	0.00	0.00	0.00	0.00	0.00	0.00	
475343010	24243 ROYALE ST	87.50	87.50	9.00	9.00	0.00	0.00	0.00	0.00	0.00	0.00	0.00	0.00	
475343011	24107 ROYALE ST	87.50	87.50	9.00	9.00	0.00	0.00	0.00	0.00	0.00	0.00	0.00	0.00	
475343012	24115 ROYALE ST	87.50	87.50	9.00	9.00	0.00	0.00	0.00	0.00	0.00	0.00	0.00	0.00	
475351001	24637 SUNNYRIDGE DR	87.50	87.50	9.00	9.00	0.00	0.00	0.00	0.00	0.00	0.00	0.00	0.00	
475351002	24649 SUNNYRIDGE DR	87.50	87.50	9.00	9.00	0.00	0.00	0.00	0.00	0.00	0.00	0.00	0.00	
475351003	24661 SUNNY RIDGE DR	87.50	87.50	9.00	9.00	0.00	0.00	0.00	0.00	0.00	0.00	0.00	0.00	
475351004	24673 SUNNY RIDGE DR	87.50	87.50	9.00	9.00	0.00	0.00	0.00	0.00	0.00	0.00	0.00	0.00	
475351005	24685 SUNNY RIDGE DR	87.50	87.50	9.00	9.00	0.00	0.00	0.00	0.00	0.00	0.00	0.00	0.00	
475351006	24697 SUNNY RIDGE DR	87.50	87.50	9.00	9.00	0.00	0.00	0.00	0.00	0.00	0.00	0.00	0.00	
475351007	24709 SUNNY RIDGE DR	87.50	87.50	9.00	9.00	0.00	0.00	0.00	0.00	0.00	0.00	0.00	0.00	

MORENO VALLEY COMMUNITY SERVICES DISTRICT
FISCAL YEAR 2015/16 MAXIMUM AND APPLIED PARCEL TAXES/CHARGES

ASSESSOR'S PARCEL NUMBER	SITUS ADDRESS	ZONE A		ZONE C		ZONE D		ZONE E		ZONE M		ZONE S		TRACT NUMBER
		MAXIMUM	APPLIED	MAXIMUM	APPLIED	MAXIMUM	APPLIED	MAXIMUM	APPLIED	MAXIMUM	APPLIED	MAXIMUM	APPLIED	
475351008	24721 SUNNY RIDGE DR	87.50	87.50	9.00	9.00	0.00	0.00	0.00	0.00	0.00	0.00	0.00	0.00	
475351009	24708 SUNNY RIDGE DR	87.50	87.50	9.00	9.00	0.00	0.00	0.00	0.00	0.00	0.00	0.00	0.00	
475351010	24692 SUNNY RIDGE DR	87.50	87.50	9.00	9.00	0.00	0.00	0.00	0.00	0.00	0.00	0.00	0.00	
475351011	24635 HUNTLEY DR	87.50	87.50	9.00	9.00	0.00	0.00	0.00	0.00	0.00	0.00	0.00	0.00	
475351012	24645 HUNTLEY DR	87.50	87.50	9.00	9.00	0.00	0.00	0.00	0.00	0.00	0.00	0.00	0.00	
475351013	24691 HUNTLEY DR	87.50	87.50	9.00	9.00	0.00	0.00	0.00	0.00	0.00	0.00	0.00	0.00	
475351014	24711 HUNTLEY DR	87.50	87.50	9.00	9.00	0.00	0.00	0.00	0.00	0.00	0.00	0.00	0.00	
475351015	24721 HUNTLEY DR	87.50	87.50	9.00	9.00	0.00	0.00	0.00	0.00	0.00	0.00	0.00	0.00	
475351016	24731 HUNTLEY DR	87.50	87.50	9.00	9.00	0.00	0.00	0.00	0.00	0.00	0.00	0.00	0.00	
475351017	24735 HUNTLEY DR	87.50	87.50	9.00	9.00	0.00	0.00	0.00	0.00	0.00	0.00	0.00	0.00	
475351018	24745 HUNTLEY DR	87.50	87.50	9.00	9.00	0.00	0.00	0.00	0.00	0.00	0.00	0.00	0.00	
475351019		87.50	87.50	9.00	9.00	0.00	0.00	0.00	0.00	0.00	0.00	0.00	0.00	
475352001	24639 SUMMERFIELD DR	87.50	87.50	9.00	9.00	0.00	0.00	0.00	0.00	0.00	0.00	0.00	0.00	
475352002	24651 SUMMERFIELD DR	87.50	87.50	9.00	9.00	0.00	0.00	0.00	0.00	0.00	0.00	0.00	0.00	
475352003	24663 SUMMERFIELD DR	87.50	87.50	9.00	9.00	0.00	0.00	0.00	0.00	0.00	0.00	0.00	0.00	
475352004	24675 SUMMERFIELD DR	87.50	87.50	9.00	9.00	0.00	0.00	0.00	0.00	0.00	0.00	0.00	0.00	
475352005	24687 SUMMERFIELD DR	87.50	87.50	9.00	9.00	0.00	0.00	0.00	0.00	0.00	0.00	0.00	0.00	
475352006	24699 SUMMERFIELD DR	87.50	87.50	9.00	9.00	0.00	0.00	0.00	0.00	0.00	0.00	0.00	0.00	
475352007	24710 SUMMERFIELD DR	87.50	87.50	9.00	9.00	0.00	0.00	0.00	0.00	0.00	0.00	0.00	0.00	
475352008	24698 SUMMERFIELD DR	87.50	87.50	9.00	9.00	0.00	0.00	0.00	0.00	0.00	0.00	0.00	0.00	
475352009	24686 SUMMERFIELD DR	87.50	87.50	9.00	9.00	0.00	0.00	0.00	0.00	0.00	0.00	0.00	0.00	
475352010	24674 SUMMERFIELD DR	87.50	87.50	9.00	9.00	0.00	0.00	0.00	0.00	0.00	0.00	0.00	0.00	
475352011	24660 SUMMERFIELD DR	87.50	87.50	9.00	9.00	0.00	0.00	0.00	0.00	0.00	0.00	0.00	0.00	
475352014	11131 HUBBARD ST	87.50	87.50	9.00	9.00	0.00	0.00	0.00	0.00	0.00	0.00	0.00	0.00	
475352015	24732 HUNTLEY DR	87.50	87.50	9.00	9.00	0.00	0.00	0.00	0.00	0.00	0.00	0.00	0.00	
475352016	24724 HUNTLEY DR	87.50	87.50	9.00	9.00	0.00	0.00	0.00	0.00	0.00	0.00	0.00	0.00	
475352017	24716 HUNTLEY DR	87.50	87.50	9.00	9.00	0.00	0.00	0.00	0.00	0.00	0.00	0.00	0.00	
475352018	24706 HUNTLEY DR	87.50	87.50	9.00	9.00	0.00	0.00	0.00	0.00	0.00	0.00	0.00	0.00	
475352019	24698 HUNTLEY DR	87.50	87.50	9.00	9.00	0.00	0.00	0.00	0.00	0.00	0.00	0.00	0.00	
475352020	24688 HUNTLEY DR	87.50	87.50	9.00	9.00	0.00	0.00	0.00	0.00	0.00	0.00	0.00	0.00	
475352021	24678 HUNTLEY DR	87.50	87.50	9.00	9.00	0.00	0.00	0.00	0.00	0.00	0.00	0.00	0.00	
475352022	24670 HUNTLEY DR	87.50	87.50	9.00	9.00	0.00	0.00	0.00	0.00	0.00	0.00	0.00	0.00	
475352023	24660 HUNTLEY DR	87.50	87.50	9.00	9.00	0.00	0.00	0.00	0.00	0.00	0.00	0.00	0.00	
475352024	24652 HUNTLEY DR	87.50	87.50	9.00	9.00	0.00	0.00	0.00	0.00	0.00	0.00	0.00	0.00	
475352025	24642 HUNTLEY DR	87.50	87.50	9.00	9.00	0.00	0.00	0.00	0.00	0.00	0.00	0.00	0.00	
475352026	24634 HUNTLEY DR	87.50	87.50	9.00	9.00	0.00	0.00	0.00	0.00	0.00	0.00	0.00	0.00	
475352032	24701 SUNDAY DR	87.50	87.50	9.00	9.00	0.00	0.00	0.00	0.00	0.00	0.00	0.00	0.00	

MORENO VALLEY COMMUNITY SERVICES DISTRICT
FISCAL YEAR 2015/16 MAXIMUM AND APPLIED PARCEL TAXES/CHARGES

ASSESSOR'S PARCEL NUMBER	SITUS ADDRESS	ZONE A		ZONE C		ZONE D		ZONE E		ZONE M		ZONE S		TRACT NUMBER
		MAXIMUM	APPLIED	MAXIMUM	APPLIED	MAXIMUM	APPLIED	MAXIMUM	APPLIED	MAXIMUM	APPLIED	MAXIMUM	APPLIED	
475352033	24715 SUNDAY DR	87.50	87.50	9.00	9.00	0.00	0.00	0.00	0.00	0.00	0.00	0.00	0.00	
475352034	24731 SUNDAY DR	87.50	87.50	9.00	9.00	0.00	0.00	0.00	0.00	0.00	0.00	0.00	0.00	
475352035	24743 SUNDAY DR	87.50	87.50	9.00	9.00	0.00	0.00	0.00	0.00	0.00	0.00	0.00	0.00	
475352036	11051 HUBBARD ST	87.50	87.50	9.00	9.00	0.00	0.00	0.00	0.00	0.00	0.00	0.00	0.00	
475352037	11065 HUBBARD ST	87.50	87.50	9.00	9.00	0.00	0.00	0.00	0.00	0.00	0.00	0.00	0.00	
475352038	11077 HUBBARD ST	87.50	87.50	9.00	9.00	0.00	0.00	0.00	0.00	0.00	0.00	0.00	0.00	
475352039	11091 HUBBARD ST	87.50	87.50	9.00	9.00	0.00	0.00	0.00	0.00	0.00	0.00	0.00	0.00	
475352040	11105 HUBBARD ST	87.50	87.50	9.00	9.00	0.00	0.00	0.00	0.00	0.00	0.00	0.00	0.00	
475352041	11117 HUBBARD ST	87.50	87.50	9.00	9.00	0.00	0.00	0.00	0.00	0.00	0.00	0.00	0.00	
475353001	24636 SUNDAY DR	87.50	87.50	9.00	9.00	0.00	0.00	0.00	0.00	0.00	0.00	0.00	0.00	
475353002	24648 SUNDAY DR	87.50	87.50	9.00	9.00	0.00	0.00	0.00	0.00	0.00	0.00	0.00	0.00	
475353003	24658 SUNDAY DR	87.50	87.50	9.00	9.00	0.00	0.00	0.00	0.00	0.00	0.00	0.00	0.00	
475353004	24670 SUNDAY DR	87.50	87.50	9.00	9.00	0.00	0.00	0.00	0.00	0.00	0.00	0.00	0.00	
475353005	24680 SUNDAY DR	87.50	87.50	9.00	9.00	0.00	0.00	0.00	0.00	0.00	0.00	0.00	0.00	
475353006	24692 SUNDAY DR	87.50	87.50	9.00	9.00	0.00	0.00	0.00	0.00	0.00	0.00	0.00	0.00	
475353007	24702 SUNDAY DR	87.50	87.50	9.00	9.00	0.00	0.00	0.00	0.00	0.00	0.00	0.00	0.00	
475353008	24712 SUNDAY DR	87.50	87.50	9.00	9.00	0.00	0.00	0.00	0.00	0.00	0.00	0.00	0.00	
475353009	24724 SUNDAY DR	87.50	87.50	9.00	9.00	0.00	0.00	0.00	0.00	0.00	0.00	0.00	0.00	
475353010	24736 SUNDAY DR	87.50	87.50	9.00	9.00	0.00	0.00	0.00	0.00	0.00	0.00	0.00	0.00	
475353011	24746 SUNDAY DR	87.50	87.50	9.00	9.00	0.00	0.00	0.00	0.00	0.00	0.00	0.00	0.00	
475353012	24758 SUNDAY DR	87.50	87.50	9.00	9.00	0.00	0.00	0.00	0.00	0.00	0.00	0.00	0.00	
475353013	24768 SUNDAY DR	87.50	87.50	9.00	9.00	0.00	0.00	0.00	0.00	0.00	0.00	0.00	0.00	
475360001	24517 DUNLAVY CT	87.50	87.50	9.00	9.00	0.00	0.00	0.00	0.00	0.00	0.00	0.00	0.00	31319
475360002	24531 DUNLAVY CT	87.50	87.50	9.00	9.00	0.00	0.00	0.00	0.00	0.00	0.00	0.00	0.00	31319
475360003	24545 DUNLAVY CT	87.50	87.50	9.00	9.00	0.00	0.00	0.00	0.00	0.00	0.00	0.00	0.00	31319
475360004	24559 DUNLAVY CT	87.50	87.50	9.00	9.00	0.00	0.00	0.00	0.00	0.00	0.00	0.00	0.00	31319
475360005	24573 DUNLAVY CT	87.50	87.50	9.00	9.00	0.00	0.00	0.00	0.00	0.00	0.00	0.00	0.00	31319
475360006	24587 DUNLAVY CT	87.50	87.50	9.00	9.00	0.00	0.00	0.00	0.00	0.00	0.00	0.00	0.00	31319
475360007	24601 DUNLAVY CT	87.50	87.50	9.00	9.00	0.00	0.00	0.00	0.00	0.00	0.00	0.00	0.00	31319
475360008	24615 DUNLAVY CT	87.50	87.50	9.00	9.00	0.00	0.00	0.00	0.00	0.00	0.00	0.00	0.00	31319
475360009	24629 DUNLAVY CT	87.50	87.50	9.00	9.00	0.00	0.00	0.00	0.00	0.00	0.00	0.00	0.00	31319
475360010	24643 DUNLAVY CT	87.50	87.50	9.00	9.00	0.00	0.00	0.00	0.00	0.00	0.00	0.00	0.00	31319
475360011	24657 DUNLAVY CT	87.50	87.50	9.00	9.00	0.00	0.00	0.00	0.00	0.00	0.00	0.00	0.00	31319
475360012	24671 DUNLAVY CT	87.50	87.50	9.00	9.00	0.00	0.00	0.00	0.00	0.00	0.00	0.00	0.00	31319
475360013	24685 DUNLAVY CT	87.50	87.50	9.00	9.00	0.00	0.00	0.00	0.00	0.00	0.00	0.00	0.00	31319
475360014	24699 DUNLAVY CT	87.50	87.50	9.00	9.00	0.00	0.00	0.00	0.00	0.00	0.00	0.00	0.00	31319
475361001	24744 DUNLAVY CT	87.50	87.50	9.00	9.00	0.00	0.00	0.00	0.00	0.00	0.00	0.00	0.00	31319

MORENO VALLEY COMMUNITY SERVICES DISTRICT
FISCAL YEAR 2015/16 MAXIMUM AND APPLIED PARCEL TAXES/CHARGES

ASSESSOR'S PARCEL NUMBER	SITUS ADDRESS	ZONE A		ZONE C		ZONE D		ZONE E		ZONE M		ZONE S		TRACT NUMBER
		MAXIMUM	APPLIED	MAXIMUM	APPLIED	MAXIMUM	APPLIED	MAXIMUM	APPLIED	MAXIMUM	APPLIED	MAXIMUM	APPLIED	
475361002	24730 DUNLAVY CT	87.50	87.50	9.00	9.00	0.00	0.00	0.00	0.00	0.00	0.00	0.00	0.00	31319
475361003	24716 DUNLAVY CT	87.50	87.50	9.00	9.00	0.00	0.00	0.00	0.00	0.00	0.00	0.00	0.00	31319
475361004	24702 DUNLAVY CT	87.50	87.50	9.00	9.00	0.00	0.00	0.00	0.00	0.00	0.00	0.00	0.00	31319
475361005	24688 DUNLAVY CT	87.50	87.50	9.00	9.00	0.00	0.00	0.00	0.00	0.00	0.00	0.00	0.00	31319
475361006	24674 DUNLAVY CT	87.50	87.50	9.00	9.00	0.00	0.00	0.00	0.00	0.00	0.00	0.00	0.00	31319
475361007	24660 DUNLAVY CT	87.50	87.50	9.00	9.00	0.00	0.00	0.00	0.00	0.00	0.00	0.00	0.00	31319
475361008	24646 DUNLAVY CT	87.50	87.50	9.00	9.00	0.00	0.00	0.00	0.00	0.00	0.00	0.00	0.00	31319
475361009	24632 DUNLAVY CT	87.50	87.50	9.00	9.00	0.00	0.00	0.00	0.00	0.00	0.00	0.00	0.00	31319
475361010	24618 DUNLAVY CT	87.50	87.50	9.00	9.00	0.00	0.00	0.00	0.00	0.00	0.00	0.00	0.00	31319
475361011	24604 DUNLAVY CT	87.50	87.50	9.00	9.00	0.00	0.00	0.00	0.00	0.00	0.00	0.00	0.00	31319
475361012	24590 DUNLAVY CT	87.50	87.50	9.00	9.00	0.00	0.00	0.00	0.00	0.00	0.00	0.00	0.00	31319
475361013	24576 DUNLAVY CT	87.50	87.50	9.00	9.00	0.00	0.00	0.00	0.00	0.00	0.00	0.00	0.00	31319
475361014	24562 DUNLAVY CT	87.50	87.50	9.00	9.00	0.00	0.00	0.00	0.00	0.00	0.00	0.00	0.00	31319
475361015	24548 DUNLAVY CT	87.50	87.50	9.00	9.00	0.00	0.00	0.00	0.00	0.00	0.00	0.00	0.00	31319
475361016	24534 DUNLAVY CT	87.50	87.50	9.00	9.00	0.00	0.00	0.00	0.00	0.00	0.00	0.00	0.00	31319
475361017	24520 DUNLAVY CT	87.50	87.50	9.00	9.00	0.00	0.00	0.00	0.00	0.00	0.00	0.00	0.00	31319
478020023		87.50	87.50	9.00	9.00	0.00	0.00	0.00	0.00	0.00	0.00	0.00	0.00	
478020024		87.50	87.50	9.00	9.00	0.00	0.00	0.00	0.00	0.00	0.00	0.00	0.00	
478020025		87.50	87.50	9.00	9.00	0.00	0.00	0.00	0.00	0.00	0.00	0.00	0.00	
478020026		87.50	87.50	9.00	9.00	0.00	0.00	0.00	0.00	0.00	0.00	0.00	0.00	
478020027		87.50	87.50	9.00	9.00	0.00	0.00	0.00	0.00	0.00	0.00	0.00	0.00	
478020030		87.50	87.50	9.00	9.00	0.00	0.00	0.00	0.00	0.00	0.00	0.00	0.00	
478020031		87.50	87.50	9.00	9.00	0.00	0.00	0.00	0.00	0.00	0.00	0.00	0.00	
478020035		87.50	87.50	9.00	9.00	0.00	0.00	0.00	0.00	0.00	0.00	0.00	0.00	
478020037		87.50	87.50	9.00	9.00	0.00	0.00	0.00	0.00	0.00	0.00	0.00	0.00	
478040002	28611 BAY AVE	87.50	87.50	9.00	9.00	0.00	0.00	0.00	0.00	0.00	0.00	0.00	0.00	
478040006	28612 ALESSANDRO BLV	87.50	87.50	9.00	9.00	0.00	0.00	0.00	0.00	0.00	0.00	0.00	0.00	
478040007	28594 ALESSANDRO BLV	87.50	87.50	9.00	9.00	0.00	0.00	0.00	0.00	0.00	0.00	0.00	0.00	
478040008	28566 ALESSANDRO BLV	87.50	87.50	9.00	9.00	0.00	0.00	0.00	0.00	0.00	0.00	0.00	0.00	
478040012	28700 ALESSANDRO BLV	87.50	87.50	9.00	9.00	0.00	0.00	0.00	0.00	0.00	0.00	0.00	0.00	
478040013	13990 CURTIS ST	87.50	87.50	9.00	9.00	0.00	0.00	0.00	0.00	0.00	0.00	0.00	0.00	
478040016		87.50	87.50	9.00	9.00	0.00	0.00	0.00	0.00	0.00	0.00	0.00	0.00	
478040017		87.50	87.50	9.00	9.00	0.00	0.00	0.00	0.00	0.00	0.00	0.00	0.00	
478040018		87.50	87.50	9.00	9.00	0.00	0.00	0.00	0.00	0.00	0.00	0.00	0.00	
478040019	13991 JERANELLA CT	87.50	87.50	9.00	9.00	0.00	0.00	0.00	0.00	0.00	0.00	0.00	0.00	
478040020		87.50	87.50	9.00	9.00	0.00	0.00	0.00	0.00	0.00	0.00	0.00	0.00	
478040021		87.50	87.50	9.00	9.00	0.00	0.00	0.00	0.00	0.00	0.00	0.00	0.00	

MORENO VALLEY COMMUNITY SERVICES DISTRICT
FISCAL YEAR 2015/16 MAXIMUM AND APPLIED PARCEL TAXES/CHARGES

ASSESSOR'S PARCEL NUMBER	SITUS ADDRESS	ZONE A		ZONE C		ZONE D		ZONE E		ZONE M		ZONE S		TRACT NUMBER
		MAXIMUM	APPLIED	MAXIMUM	APPLIED	MAXIMUM	APPLIED	MAXIMUM	APPLIED	MAXIMUM	APPLIED	MAXIMUM	APPLIED	
478040022	13835 PABLO RD	87.50	87.50	9.00	9.00	0.00	0.00	0.00	0.00	0.00	0.00	0.00	0.00	
478040024		87.50	87.50	9.00	9.00	0.00	0.00	0.00	0.00	0.00	0.00	0.00	0.00	
478040025		87.50	87.50	9.00	9.00	0.00	0.00	0.00	0.00	0.00	0.00	0.00	0.00	
478040026	13865 WILMOT ST	87.50	87.50	9.00	9.00	0.00	0.00	0.00	0.00	0.00	0.00	0.00	0.00	
478040027		87.50	87.50	9.00	9.00	0.00	0.00	0.00	0.00	0.00	0.00	0.00	0.00	
478040028		87.50	87.50	9.00	9.00	0.00	0.00	0.00	0.00	0.00	0.00	0.00	0.00	
478040029		87.50	87.50	9.00	9.00	0.00	0.00	0.00	0.00	0.00	0.00	0.00	0.00	
478040030	28720 ALESSANDRO BLV	87.50	87.50	9.00	9.00	0.00	0.00	0.00	0.00	0.00	0.00	0.00	0.00	
478040031		87.50	87.50	9.00	9.00	0.00	0.00	0.00	0.00	0.00	0.00	0.00	0.00	
478040032		87.50	87.50	9.00	9.00	0.00	0.00	0.00	0.00	0.00	0.00	0.00	0.00	
478040033	28755 GIFFORD AVE	87.50	87.50	9.00	9.00	0.00	0.00	0.00	0.00	0.00	0.00	0.00	0.00	
478040034	13930 CURTIS CIR	87.50	87.50	9.00	9.00	0.00	0.00	0.00	0.00	0.00	0.00	0.00	0.00	
478040035		87.50	87.50	9.00	9.00	0.00	0.00	0.00	0.00	0.00	0.00	0.00	0.00	
478050001	28300 ALESSANDRO BLV	87.50	87.50	9.00	9.00	0.00	0.00	0.00	0.00	0.00	0.00	0.00	0.00	
478050002	28344 ALESSANDRO BLV	87.50	87.50	9.00	9.00	0.00	0.00	0.00	0.00	0.00	0.00	0.00	0.00	
478050003	28350 ALESSANDRO BLV	87.50	87.50	9.00	9.00	0.00	0.00	0.00	0.00	0.00	0.00	0.00	0.00	
478050004	28382 ALESSANDRO BLV	87.50	87.50	9.00	9.00	0.00	0.00	0.00	0.00	0.00	0.00	0.00	0.00	
478050005	28412 ALESSANDRO BLV	87.50	87.50	9.00	9.00	0.00	0.00	0.00	0.00	0.00	0.00	0.00	0.00	
478050006	13961 WALNUT CT	87.50	87.50	9.00	9.00	0.00	0.00	0.00	0.00	0.00	0.00	0.00	0.00	
478050007	13951 WALNUT CT	87.50	87.50	9.00	9.00	0.00	0.00	0.00	0.00	0.00	0.00	0.00	0.00	
478050008	13939 WALNUT CT	87.50	87.50	9.00	9.00	0.00	0.00	0.00	0.00	0.00	0.00	0.00	0.00	
478050009	13921 WALNUT CT	87.50	87.50	9.00	9.00	0.00	0.00	0.00	0.00	0.00	0.00	0.00	0.00	
478050010	13909 WALNUT CT	87.50	87.50	9.00	9.00	0.00	0.00	0.00	0.00	0.00	0.00	0.00	0.00	
478050011	13895 WALNUT CT	87.50	87.50	9.00	9.00	0.00	0.00	0.00	0.00	0.00	0.00	0.00	0.00	
478050012	13881 WALNUT CT	87.50	87.50	9.00	9.00	0.00	0.00	0.00	0.00	0.00	0.00	0.00	0.00	
478050013	13880 WALNUT CT	87.50	87.50	9.00	9.00	0.00	0.00	0.00	0.00	0.00	0.00	0.00	0.00	
478050014	13894 WALNUT CT	87.50	87.50	9.00	9.00	0.00	0.00	0.00	0.00	0.00	0.00	0.00	0.00	
478050015	13908 WALNUT CT	87.50	87.50	9.00	9.00	0.00	0.00	0.00	0.00	0.00	0.00	0.00	0.00	
478050016	13920 WALNUT CT	87.50	87.50	9.00	9.00	0.00	0.00	0.00	0.00	0.00	0.00	0.00	0.00	
478050017	13938 WALNUT CT	87.50	87.50	9.00	9.00	0.00	0.00	0.00	0.00	0.00	0.00	0.00	0.00	
478050018	13950 WALNUT CT	87.50	87.50	9.00	9.00	0.00	0.00	0.00	0.00	0.00	0.00	0.00	0.00	
478050019	13960 WALNUT CT	87.50	87.50	9.00	9.00	0.00	0.00	0.00	0.00	0.00	0.00	0.00	0.00	
478050020	28432 ALESSANDRO BLV	87.50	87.50	9.00	9.00	0.00	0.00	0.00	0.00	0.00	0.00	0.00	0.00	
478050021	28446 ALESSANDRO BLV	87.50	87.50	9.00	9.00	0.00	0.00	0.00	0.00	0.00	0.00	0.00	0.00	
478050022	28460 ALESSANDRO BLV	87.50	87.50	9.00	9.00	0.00	0.00	0.00	0.00	0.00	0.00	0.00	0.00	
478050023	28472 ALESSANDRO BLV	87.50	87.50	9.00	9.00	0.00	0.00	0.00	0.00	0.00	0.00	0.00	0.00	
478060004	28171 BAY AVE	87.50	87.50	9.00	9.00	0.00	0.00	0.00	0.00	0.00	0.00	0.00	0.00	

MORENO VALLEY COMMUNITY SERVICES DISTRICT
FISCAL YEAR 2015/16 MAXIMUM AND APPLIED PARCEL TAXES/CHARGES

ASSESSOR'S PARCEL NUMBER	SITUS ADDRESS	ZONE A		ZONE C		ZONE D		ZONE E		ZONE M		ZONE S		TRACT NUMBER
		MAXIMUM	APPLIED	MAXIMUM	APPLIED	MAXIMUM	APPLIED	MAXIMUM	APPLIED	MAXIMUM	APPLIED	MAXIMUM	APPLIED	
478060009	28196 ALESSANDRO BLV	87.50	87.50	9.00	9.00	0.00	0.00	0.00	0.00	0.00	0.00	0.00	0.00	
478060011	28471 BAY AVE	87.50	87.50	9.00	9.00	0.00	0.00	0.00	0.00	0.00	0.00	0.00	0.00	
478060012	13825 BELIA CT	87.50	87.50	9.00	9.00	0.00	0.00	0.00	0.00	0.00	0.00	0.00	0.00	
478060013		87.50	87.50	9.00	9.00	0.00	0.00	0.00	0.00	0.00	0.00	0.00	0.00	
478060014	13850 BELIA CT	87.50	87.50	9.00	9.00	0.00	0.00	0.00	0.00	0.00	0.00	0.00	0.00	
478060015	28435 BAY AVE	87.50	87.50	9.00	9.00	0.00	0.00	0.00	0.00	0.00	0.00	0.00	0.00	
478060016		87.50	87.50	9.00	9.00	0.00	0.00	0.00	0.00	0.00	0.00	0.00	0.00	
478060017		87.50	87.50	9.00	9.00	0.00	0.00	0.00	0.00	0.00	0.00	0.00	0.00	
478060018		87.50	87.50	9.00	9.00	0.00	0.00	0.00	0.00	0.00	0.00	0.00	0.00	
478060019		87.50	87.50	9.00	9.00	0.00	0.00	0.00	0.00	0.00	0.00	0.00	0.00	
478060020		87.50	87.50	9.00	9.00	0.00	0.00	0.00	0.00	0.00	0.00	0.00	0.00	
478060021		87.50	87.50	9.00	9.00	0.00	0.00	0.00	0.00	0.00	0.00	0.00	0.00	
478060022		87.50	87.50	9.00	9.00	0.00	0.00	0.00	0.00	0.00	0.00	0.00	0.00	
478060023		87.50	87.50	9.00	9.00	0.00	0.00	0.00	0.00	0.00	0.00	0.00	0.00	
478060024		87.50	87.50	9.00	9.00	0.00	0.00	0.00	0.00	0.00	0.00	0.00	0.00	
478070004		87.50	87.50	9.00	9.00	0.00	0.00	0.00	0.00	0.00	0.00	0.00	0.00	
478070005	28095 ALESSANDRO BLV	87.50	87.50	9.00	9.00	0.00	0.00	0.00	0.00	0.00	0.00	0.00	0.00	
478070006	28105 ALESSANDRO BLV	87.50	87.50	9.00	9.00	0.00	0.00	0.00	0.00	0.00	0.00	0.00	0.00	
478070007	28119 ALESSANDRO BLV	87.50	87.50	9.00	9.00	0.00	0.00	0.00	0.00	0.00	0.00	0.00	0.00	
478070008	28135 ALESSANDRO BLV	87.50	87.50	9.00	9.00	0.00	0.00	0.00	0.00	0.00	0.00	0.00	0.00	
478070010	28189 ALESSANDRO BLV	87.50	87.50	9.00	9.00	0.00	0.00	0.00	0.00	0.00	0.00	0.00	0.00	
478070011	28221 ALESSANDRO BLV	87.50	87.50	9.00	9.00	0.00	0.00	0.00	0.00	0.00	0.00	0.00	0.00	
478070012	28235 ALESSANDRO BLV	87.50	87.50	9.00	9.00	0.00	0.00	0.00	0.00	0.00	0.00	0.00	0.00	
478070013		87.50	87.50	9.00	9.00	0.00	0.00	0.00	0.00	0.00	0.00	0.00	0.00	
478070014		87.50	87.50	9.00	9.00	0.00	0.00	0.00	0.00	0.00	0.00	0.00	0.00	
478070015	28136 BRODIAEA AVE	87.50	87.50	9.00	9.00	0.00	0.00	0.00	0.00	0.00	0.00	0.00	0.00	
478070016	28165 ALESSANDRO BLV	87.50	87.50	9.00	9.00	0.00	0.00	0.00	0.00	0.00	0.00	0.00	0.00	
478070017	28177 ALESSANDRO BLV	87.50	87.50	9.00	9.00	0.00	0.00	0.00	0.00	0.00	0.00	0.00	0.00	
478070026		87.50	87.50	9.00	9.00	0.00	0.00	0.00	0.00	0.00	0.00	0.00	0.00	
478070027		87.50	87.50	9.00	9.00	0.00	0.00	0.00	0.00	0.00	0.00	0.00	0.00	
478070029		87.50	87.50	9.00	9.00	0.00	0.00	0.00	0.00	8122.19	0.00	0.00	0.00	
478080002		87.50	87.50	9.00	9.00	0.00	0.00	0.00	0.00	0.00	0.00	0.00	0.00	
478080003		87.50	87.50	9.00	9.00	0.00	0.00	0.00	0.00	0.00	0.00	0.00	0.00	
478080004		87.50	87.50	9.00	9.00	0.00	0.00	0.00	0.00	0.00	0.00	0.00	0.00	
478080005		87.50	87.50	9.00	9.00	0.00	0.00	0.00	0.00	0.00	0.00	0.00	0.00	
478080007		87.50	87.50	9.00	9.00	0.00	0.00	0.00	0.00	0.00	0.00	0.00	0.00	
478080008		87.50	87.50	9.00	9.00	0.00	0.00	0.00	0.00	0.00	0.00	0.00	0.00	

MORENO VALLEY COMMUNITY SERVICES DISTRICT
FISCAL YEAR 2015/16 MAXIMUM AND APPLIED PARCEL TAXES/CHARGES

ASSESSOR'S PARCEL NUMBER	SITUS ADDRESS	ZONE A		ZONE C		ZONE D		ZONE E		ZONE M		ZONE S		TRACT NUMBER
		MAXIMUM	APPLIED	MAXIMUM	APPLIED	MAXIMUM	APPLIED	MAXIMUM	APPLIED	MAXIMUM	APPLIED	MAXIMUM	APPLIED	
478080009		87.50	87.50	9.00	9.00	0.00	0.00	0.00	0.00	0.00	0.00	0.00	0.00	
478080010		87.50	87.50	9.00	9.00	0.00	0.00	0.00	0.00	0.00	0.00	0.00	0.00	
478080011		87.50	87.50	9.00	9.00	0.00	0.00	0.00	0.00	0.00	0.00	0.00	0.00	
478080012	28260 BRODIAEA AVE	87.50	87.50	9.00	9.00	0.00	0.00	0.00	0.00	0.00	0.00	0.00	0.00	
478080013		87.50	87.50	9.00	9.00	0.00	0.00	0.00	0.00	0.00	0.00	0.00	0.00	
478090007		87.50	87.50	9.00	9.00	0.00	0.00	0.00	0.00	0.00	0.00	0.00	0.00	
478090011		87.50	87.50	9.00	9.00	0.00	0.00	0.00	0.00	0.00	0.00	0.00	0.00	
478090012		87.50	87.50	9.00	9.00	0.00	0.00	0.00	0.00	0.00	0.00	0.00	0.00	
478090015		87.50	87.50	9.00	9.00	0.00	0.00	0.00	0.00	0.00	0.00	0.00	0.00	
478090018		87.50	87.50	9.00	9.00	0.00	0.00	0.00	0.00	0.00	0.00	0.00	0.00	
478090019		87.50	87.50	9.00	9.00	0.00	0.00	0.00	0.00	0.00	0.00	0.00	0.00	
478090020		87.50	87.50	9.00	9.00	0.00	0.00	0.00	0.00	0.00	0.00	0.00	0.00	
478090021	28130 CACTUS AVE	87.50	87.50	9.00	9.00	0.00	0.00	0.00	0.00	0.00	0.00	0.00	0.00	
478090022		87.50	87.50	9.00	9.00	0.00	0.00	0.00	0.00	0.00	0.00	0.00	0.00	
478090023	28070 CACTUS AVE	87.50	87.50	9.00	9.00	0.00	0.00	0.00	0.00	0.00	0.00	0.00	0.00	
478090024		87.50	87.50	9.00	9.00	0.00	0.00	0.00	0.00	0.00	0.00	0.00	0.00	
478090025		87.50	87.50	9.00	9.00	0.00	0.00	0.00	0.00	0.00	0.00	0.00	0.00	
478090026		87.50	87.50	9.00	9.00	0.00	0.00	0.00	0.00	0.00	0.00	0.00	0.00	
478090027		87.50	87.50	9.00	9.00	0.00	0.00	0.00	0.00	0.00	0.00	0.00	0.00	
478090028		87.50	87.50	9.00	9.00	0.00	0.00	0.00	0.00	0.00	0.00	0.00	0.00	
478090029		87.50	87.50	9.00	9.00	0.00	0.00	0.00	0.00	0.00	0.00	0.00	0.00	
478090030	28070 BRADSHAW CIR	87.50	87.50	9.00	9.00	0.00	0.00	0.00	0.00	0.00	0.00	0.00	0.00	
478090031	28070 BRADSHAW CIR	87.50	87.50	9.00	9.00	0.00	0.00	0.00	0.00	0.00	0.00	0.00	0.00	
478090036		87.50	87.50	9.00	9.00	0.00	0.00	0.00	0.00	0.00	0.00	0.00	0.00	30921
478100002		87.50	87.50	9.00	9.00	0.00	0.00	0.00	0.00	0.00	0.00	0.00	0.00	
478100003	28549 ALESSANDRO BLV	87.50	87.50	9.00	9.00	0.00	0.00	0.00	0.00	0.00	0.00	0.00	0.00	
478100009		87.50	87.50	9.00	9.00	0.00	0.00	0.00	0.00	0.00	0.00	0.00	0.00	
478100010		87.50	87.50	9.00	9.00	0.00	0.00	0.00	0.00	0.00	0.00	0.00	0.00	30921
478100013	28734 BRODIAEA AVE	87.50	87.50	9.00	9.00	0.00	0.00	0.00	0.00	0.00	0.00	0.00	0.00	
478100015	14115 WILMOT ST	87.50	87.50	9.00	9.00	0.00	0.00	0.00	0.00	0.00	0.00	0.00	0.00	
478100016	14065 WILMOT ST	87.50	87.50	9.00	9.00	0.00	0.00	0.00	0.00	0.00	0.00	0.00	0.00	
478100017	28741 ALESSANDRO BLV	87.50	87.50	9.00	9.00	0.00	0.00	0.00	0.00	0.00	0.00	0.00	0.00	
478100018		87.50	87.50	9.00	9.00	0.00	0.00	0.00	0.00	0.00	0.00	0.00	0.00	
478100021	14161 WILMOT ST	87.50	87.50	9.00	9.00	0.00	0.00	0.00	0.00	0.00	0.00	0.00	0.00	
478100022		87.50	87.50	9.00	9.00	0.00	0.00	0.00	0.00	0.00	0.00	0.00	0.00	
478100023		87.50	87.50	9.00	9.00	0.00	0.00	0.00	0.00	0.00	0.00	0.00	0.00	
478100024		87.50	87.50	9.00	9.00	0.00	0.00	0.00	0.00	0.00	0.00	0.00	0.00	

MORENO VALLEY COMMUNITY SERVICES DISTRICT
FISCAL YEAR 2015/16 MAXIMUM AND APPLIED PARCEL TAXES/CHARGES

ASSESSOR'S PARCEL NUMBER	SITUS ADDRESS	ZONE A		ZONE C		ZONE D		ZONE E		ZONE M		ZONE S		TRACT NUMBER
		MAXIMUM	APPLIED	MAXIMUM	APPLIED	MAXIMUM	APPLIED	MAXIMUM	APPLIED	MAXIMUM	APPLIED	MAXIMUM	APPLIED	
478100025		87.50	87.50	9.00	9.00	0.00	0.00	0.00	0.00	0.00	0.00	0.00	0.00	
478100027	28638 MALTBY AVE	87.50	87.50	9.00	9.00	0.00	0.00	0.00	0.00	0.00	0.00	0.00	0.00	
478100028	28652 MALTBY AVE	87.50	87.50	9.00	9.00	0.00	0.00	0.00	0.00	0.00	0.00	0.00	0.00	
478100029	28676 MALTBY AVE	87.50	87.50	9.00	9.00	0.00	0.00	0.00	0.00	0.00	0.00	0.00	0.00	
478100030	28702 MALTBY AVE	87.50	87.50	9.00	9.00	0.00	0.00	0.00	0.00	0.00	0.00	0.00	0.00	
478100032	14175 WILMOT ST	87.50	87.50	9.00	9.00	0.00	0.00	0.00	0.00	0.00	0.00	0.00	0.00	
478100033	14191 WILMOT ST	87.50	87.50	9.00	9.00	0.00	0.00	0.00	0.00	0.00	0.00	0.00	0.00	
478100034		87.50	87.50	9.00	9.00	0.00	0.00	0.00	0.00	0.00	0.00	0.00	0.00	
478110001		87.50	87.50	9.00	9.00	0.00	0.00	0.00	0.00	0.00	0.00	0.00	0.00	
478110002		87.50	87.50	9.00	9.00	0.00	0.00	0.00	0.00	0.00	0.00	0.00	0.00	
478110003		87.50	87.50	9.00	9.00	0.00	0.00	0.00	0.00	0.00	0.00	0.00	0.00	
478110004		87.50	87.50	9.00	9.00	0.00	0.00	0.00	0.00	0.00	0.00	0.00	0.00	
478110005		87.50	87.50	9.00	9.00	0.00	0.00	0.00	0.00	0.00	0.00	0.00	0.00	
478110006		87.50	87.50	9.00	9.00	0.00	0.00	0.00	0.00	0.00	0.00	0.00	0.00	
478110007		87.50	87.50	9.00	9.00	0.00	0.00	0.00	0.00	0.00	0.00	0.00	0.00	
478120001		87.50	87.50	9.00	9.00	0.00	0.00	0.00	0.00	0.00	0.00	0.00	0.00	
478120002		87.50	87.50	9.00	9.00	0.00	0.00	0.00	0.00	0.00	0.00	0.00	0.00	
478120005		87.50	87.50	9.00	9.00	0.00	0.00	0.00	0.00	0.00	0.00	0.00	0.00	
478120006		87.50	87.50	9.00	9.00	0.00	0.00	0.00	0.00	0.00	0.00	0.00	0.00	
478120007		87.50	87.50	9.00	9.00	0.00	0.00	0.00	0.00	0.00	0.00	0.00	0.00	
478120008		87.50	87.50	9.00	9.00	0.00	0.00	0.00	0.00	0.00	0.00	0.00	0.00	
478120010		87.50	87.50	9.00	9.00	0.00	0.00	0.00	0.00	0.00	0.00	0.00	0.00	
478120011		87.50	87.50	9.00	9.00	0.00	0.00	0.00	0.00	0.00	0.00	0.00	0.00	
478120012		87.50	87.50	9.00	9.00	0.00	0.00	0.00	0.00	0.00	0.00	0.00	0.00	
478120013		87.50	87.50	9.00	9.00	0.00	0.00	0.00	0.00	0.00	0.00	0.00	0.00	
478120015		87.50	87.50	9.00	9.00	0.00	0.00	0.00	0.00	0.00	0.00	0.00	0.00	
478120016		87.50	87.50	9.00	9.00	0.00	0.00	0.00	0.00	0.00	0.00	0.00	0.00	
478120017		87.50	87.50	9.00	9.00	0.00	0.00	0.00	0.00	0.00	0.00	0.00	0.00	
478120018		87.50	87.50	9.00	9.00	0.00	0.00	0.00	0.00	0.00	0.00	0.00	0.00	
478120019		87.50	87.50	9.00	9.00	0.00	0.00	0.00	0.00	0.00	0.00	0.00	0.00	
478120020		87.50	87.50	9.00	9.00	0.00	0.00	0.00	0.00	0.00	0.00	0.00	0.00	
478120021		87.50	87.50	9.00	9.00	0.00	0.00	0.00	0.00	0.00	0.00	0.00	0.00	
478120022		87.50	87.50	9.00	9.00	0.00	0.00	0.00	0.00	0.00	0.00	0.00	0.00	
478120023		87.50	87.50	9.00	9.00	0.00	0.00	0.00	0.00	0.00	0.00	0.00	0.00	
478120024		87.50	87.50	9.00	9.00	0.00	0.00	0.00	0.00	0.00	0.00	0.00	0.00	
478120025		87.50	87.50	9.00	9.00	0.00	0.00	0.00	0.00	0.00	0.00	0.00	0.00	
478131014	28894 CAMPBELL AVE	87.50	87.50	9.00	9.00	0.00	0.00	0.00	0.00	0.00	0.00	0.00	0.00	

MORENO VALLEY COMMUNITY SERVICES DISTRICT
FISCAL YEAR 2015/16 MAXIMUM AND APPLIED PARCEL TAXES/CHARGES

ASSESSOR'S PARCEL NUMBER	SITUS ADDRESS	ZONE A		ZONE C		ZONE D		ZONE E		ZONE M		ZONE S		TRACT NUMBER
		MAXIMUM	APPLIED	MAXIMUM	APPLIED	MAXIMUM	APPLIED	MAXIMUM	APPLIED	MAXIMUM	APPLIED	MAXIMUM	APPLIED	
478131019	28843 MALTBY AVE	87.50	87.50	9.00	9.00	0.00	0.00	0.00	0.00	0.00	0.00	0.00	0.00	
478131020	28831 MALTBY AVE	87.50	87.50	9.00	9.00	0.00	0.00	0.00	0.00	0.00	0.00	0.00	0.00	
478131021	28817 MALTBY AVE	87.50	87.50	9.00	9.00	0.00	0.00	0.00	0.00	0.00	0.00	0.00	0.00	
478131022	28881 MALTBY AVE	87.50	87.50	9.00	9.00	0.00	0.00	0.00	0.00	0.00	0.00	0.00	0.00	
478131024	28867 MALTBY AVE	87.50	87.50	9.00	9.00	0.00	0.00	0.00	0.00	0.00	0.00	0.00	0.00	
478131026	28895 MALTBY AVE	87.50	87.50	9.00	9.00	0.00	0.00	0.00	0.00	0.00	0.00	0.00	0.00	
478131028	28955 MALTBY AVE	87.50	87.50	9.00	9.00	0.00	0.00	0.00	0.00	0.00	0.00	0.00	0.00	
478131029	28947 MALTBY AVE	87.50	87.50	9.00	9.00	0.00	0.00	0.00	0.00	0.00	0.00	0.00	0.00	
478131030	28923 MALTBY AVE	87.50	87.50	9.00	9.00	0.00	0.00	0.00	0.00	0.00	0.00	0.00	0.00	
478131031	28909 MALTBY AVE	87.50	87.50	9.00	9.00	0.00	0.00	0.00	0.00	0.00	0.00	0.00	0.00	
478131032	28950 CAMPBELL AVE	87.50	87.50	9.00	9.00	0.00	0.00	0.00	0.00	0.00	0.00	0.00	0.00	
478131035	28791 MALTBY AVE	87.50	87.50	9.00	9.00	0.00	0.00	0.00	0.00	0.00	0.00	0.00	0.00	
478131036	28769 MALTBY AVE	87.50	87.50	9.00	9.00	0.00	0.00	0.00	0.00	0.00	0.00	0.00	0.00	
478131038		87.50	87.50	9.00	9.00	0.00	0.00	0.00	0.00	0.00	0.00	0.00	0.00	
478131039	28993 MALTBY AVE	87.50	87.50	9.00	9.00	0.00	0.00	0.00	0.00	0.00	0.00	0.00	0.00	
478131041	28986 CAMPBELL AVE	87.50	87.50	9.00	9.00	0.00	0.00	0.00	0.00	0.00	0.00	0.00	0.00	
478131050		87.50	87.50	9.00	9.00	0.00	0.00	0.00	0.00	0.00	0.00	0.00	0.00	
478131053		87.50	87.50	9.00	9.00	0.00	0.00	0.00	0.00	0.00	0.00	0.00	0.00	
478131056		87.50	87.50	9.00	9.00	0.00	0.00	0.00	0.00	0.00	0.00	0.00	0.00	
478131057	28776 CAMPBELL AVE	87.50	87.50	9.00	9.00	0.00	0.00	0.00	0.00	0.00	0.00	0.00	0.00	
478131058	28788 CAMPBELL AVE	87.50	87.50	9.00	9.00	0.00	0.00	0.00	0.00	0.00	0.00	0.00	0.00	
478131059	28816 CAMPBELL AVE	87.50	87.50	9.00	9.00	0.00	0.00	0.00	0.00	0.00	0.00	0.00	0.00	
478131060	28830 CAMPBELL AVE	87.50	87.50	9.00	9.00	0.00	0.00	0.00	0.00	0.00	0.00	0.00	0.00	
478131061	28844 CAMPBELL AVE	87.50	87.50	9.00	9.00	0.00	0.00	0.00	0.00	0.00	0.00	0.00	0.00	
478131062	28868 CAMPBELL AVE	87.50	87.50	9.00	9.00	0.00	0.00	0.00	0.00	0.00	0.00	0.00	0.00	
478131063	28880 CAMPBELL AVE	87.50	87.50	9.00	9.00	0.00	0.00	0.00	0.00	0.00	0.00	0.00	0.00	
478131064	28908 CAMPBELL AVE	87.50	87.50	9.00	9.00	0.00	0.00	0.00	0.00	0.00	0.00	0.00	0.00	
478131065	28930 CAMPBELL AVE	87.50	87.50	9.00	9.00	0.00	0.00	0.00	0.00	0.00	0.00	0.00	0.00	
478131066	28964 CAMPBELL AVE	87.50	87.50	9.00	9.00	0.00	0.00	0.00	0.00	0.00	0.00	0.00	0.00	
478131067	28978 CAMPBELL AVE	87.50	87.50	9.00	9.00	0.00	0.00	0.00	0.00	0.00	0.00	0.00	0.00	
478132004	28786 BRODIAEA AVE	87.50	87.50	9.00	9.00	0.00	0.00	0.00	0.00	0.00	0.00	0.00	0.00	
478132006	28814 BRODIAEA AVE	87.50	87.50	9.00	9.00	0.00	0.00	0.00	0.00	0.00	0.00	0.00	0.00	
478132011	28850 BRODIAEA AVE	87.50	87.50	9.00	9.00	0.00	0.00	0.00	0.00	0.00	0.00	0.00	0.00	
478132012	28774 BRODIAEA AVE	87.50	87.50	9.00	9.00	0.00	0.00	0.00	0.00	0.00	0.00	0.00	0.00	
478132014	28960 BRODIAEA AVE	87.50	87.50	9.00	9.00	0.00	0.00	0.00	0.00	0.00	0.00	0.00	0.00	
478132017	28882 BRODIAEA AVE	87.50	87.50	9.00	9.00	0.00	0.00	0.00	0.00	0.00	0.00	0.00	0.00	
478132018	28910 BRODIAEA AVE	87.50	87.50	9.00	9.00	0.00	0.00	0.00	0.00	0.00	0.00	0.00	0.00	

MORENO VALLEY COMMUNITY SERVICES DISTRICT
FISCAL YEAR 2015/16 MAXIMUM AND APPLIED PARCEL TAXES/CHARGES

ASSESSOR'S PARCEL NUMBER	SITUS ADDRESS	ZONE A		ZONE C		ZONE D		ZONE E		ZONE M		ZONE S		TRACT NUMBER
		MAXIMUM	APPLIED	MAXIMUM	APPLIED	MAXIMUM	APPLIED	MAXIMUM	APPLIED	MAXIMUM	APPLIED	MAXIMUM	APPLIED	
478132020	28985 CAMPBELL AVE	87.50	87.50	9.00	9.00	0.00	0.00	0.00	0.00	0.00	0.00	0.00	0.00	
478132021		87.50	87.50	9.00	9.00	0.00	0.00	0.00	0.00	0.00	0.00	0.00	0.00	
478132030		87.50	87.50	9.00	9.00	0.00	0.00	0.00	0.00	0.00	0.00	0.00	0.00	
478132031	28775 CAMPBELL AVE	87.50	87.50	9.00	9.00	0.00	0.00	0.00	0.00	0.00	0.00	0.00	0.00	
478132032	28789 CAMPBELL AVE	87.50	87.50	9.00	9.00	0.00	0.00	0.00	0.00	0.00	0.00	0.00	0.00	
478132033	28813 CAMPBELL AVE	87.50	87.50	9.00	9.00	0.00	0.00	0.00	0.00	0.00	0.00	0.00	0.00	
478132034	28847 CAMPBELL AVE	87.50	87.50	9.00	9.00	0.00	0.00	0.00	0.00	0.00	0.00	0.00	0.00	
478132035	28885 CAMPBELL AVE	87.50	87.50	9.00	9.00	0.00	0.00	0.00	0.00	0.00	0.00	0.00	0.00	
478132036	28915 CAMPBELL AVE	87.50	87.50	9.00	9.00	0.00	0.00	0.00	0.00	0.00	0.00	0.00	0.00	
478132037	28963 CAMPBELL AVE	87.50	87.50	9.00	9.00	0.00	0.00	0.00	0.00	0.00	0.00	0.00	0.00	
478165002	28961 KIMBERLY AVE	87.50	87.50	9.00	9.00	0.00	0.00	0.00	0.00	0.00	0.00	0.00	0.00	
478165004	28946 MALTBY AVE	87.50	87.50	9.00	9.00	0.00	0.00	0.00	0.00	0.00	0.00	0.00	0.00	
478165007	28981 KIMBERLY AVE	87.50	87.50	9.00	9.00	0.00	0.00	0.00	0.00	0.00	0.00	0.00	0.00	
478165008	28960 MALTBY AVE	87.50	87.50	9.00	9.00	0.00	0.00	0.00	0.00	0.00	0.00	0.00	0.00	
478165011	28841 KIMBERLY AVE	87.50	87.50	9.00	9.00	0.00	0.00	0.00	0.00	0.00	0.00	0.00	0.00	
478165012	28827 KIMBERLY AVE	87.50	87.50	9.00	9.00	0.00	0.00	0.00	0.00	0.00	0.00	0.00	0.00	
478165017	28795 KIMBERLY AVE	87.50	87.50	9.00	9.00	0.00	0.00	0.00	0.00	0.00	0.00	0.00	0.00	
478165018	28815 KIMBERLY AVE	87.50	87.50	9.00	9.00	0.00	0.00	0.00	0.00	0.00	0.00	0.00	0.00	
478165019	28857 KIMBERLY AVE	87.50	87.50	9.00	9.00	0.00	0.00	0.00	0.00	0.00	0.00	0.00	0.00	
478165020	28871 KIMBERLY AVE	87.50	87.50	9.00	9.00	0.00	0.00	0.00	0.00	0.00	0.00	0.00	0.00	
478165021		87.50	87.50	9.00	9.00	0.00	0.00	0.00	0.00	0.00	0.00	0.00	0.00	
478165022		87.50	87.50	9.00	9.00	0.00	0.00	0.00	0.00	0.00	0.00	0.00	0.00	
478165023		87.50	87.50	9.00	9.00	0.00	0.00	0.00	0.00	0.00	0.00	0.00	0.00	
478165024	28941 KIMBERLY AVE	87.50	87.50	9.00	9.00	0.00	0.00	0.00	0.00	0.00	0.00	0.00	0.00	
478165026	28765 KIMBERLY AVE	87.50	87.50	9.00	9.00	0.00	0.00	0.00	0.00	0.00	0.00	0.00	0.00	
478165039	28942 MALTBY AVE	87.50	87.50	9.00	9.00	0.00	0.00	0.00	0.00	0.00	0.00	0.00	0.00	
478165041	28760 MALTBY AVE	87.50	87.50	9.00	9.00	0.00	0.00	0.00	0.00	0.00	0.00	0.00	0.00	
478165042	28778 MALTBY AVE	87.50	87.50	9.00	9.00	0.00	0.00	0.00	0.00	0.00	0.00	0.00	0.00	
478165043	28790 MALTBY AVE	87.50	87.50	9.00	9.00	0.00	0.00	0.00	0.00	0.00	0.00	0.00	0.00	
478165044	28806 MALTBY AVE	87.50	87.50	9.00	9.00	0.00	0.00	0.00	0.00	0.00	0.00	0.00	0.00	
478165045	28816 MALTBY AVE	87.50	87.50	9.00	9.00	0.00	0.00	0.00	0.00	0.00	0.00	0.00	0.00	
478165046	28824 MALTBY AVE	87.50	87.50	9.00	9.00	0.00	0.00	0.00	0.00	0.00	0.00	0.00	0.00	
478165047	28840 MALTBY AVE	87.50	87.50	9.00	9.00	0.00	0.00	0.00	0.00	0.00	0.00	0.00	0.00	
478165048	28850 MALTBY AVE	87.50	87.50	9.00	9.00	0.00	0.00	0.00	0.00	0.00	0.00	0.00	0.00	
478165049	28860 MALTBY AVE	87.50	87.50	9.00	9.00	0.00	0.00	0.00	0.00	0.00	0.00	0.00	0.00	
478165050	28884 MALTBY AVE	87.50	87.50	9.00	9.00	0.00	0.00	0.00	0.00	0.00	0.00	0.00	0.00	
478165051	28896 MALTBY AVE	87.50	87.50	9.00	9.00	0.00	0.00	0.00	0.00	0.00	0.00	0.00	0.00	

MORENO VALLEY COMMUNITY SERVICES DISTRICT
FISCAL YEAR 2015/16 MAXIMUM AND APPLIED PARCEL TAXES/CHARGES

ASSESSOR'S		ZONE A		ZONE C		ZONE D		ZONE E		ZONE M		ZONE S		TRACT
PARCEL NUMBER	SITUS ADDRESS	MAXIMUM	APPLIED	MAXIMUM	APPLIED	MAXIMUM	APPLIED	MAXIMUM	APPLIED	MAXIMUM	APPLIED	MAXIMUM	APPLIED	NUMBER
478165052	28906 MALTBY AVE	87.50	87.50	9.00	9.00	0.00	0.00	0.00	0.00	0.00	0.00	0.00	0.00	
478165053	28918 MALTBY AVE	87.50	87.50	9.00	9.00	0.00	0.00	0.00	0.00	0.00	0.00	0.00	0.00	
478165074	28974 MALTBY AVE	87.50	87.50	9.00	9.00	609.59	0.00	0.00	0.00	0.00	0.00	0.00	0.00	custom hor
478165075	28988 MALTBY AVE	87.50	87.50	9.00	9.00	609.59	0.00	0.00	0.00	0.00	0.00	0.00	0.00	custom hor
478165076	28989 KIMBERLY AVE	87.50	87.50	9.00	9.00	609.59	0.00	0.00	0.00	0.00	0.00	0.00	0.00	custom hor
478165077	28995 KIMBERLY AVE	87.50	87.50	9.00	9.00	609.59	0.00	0.00	0.00	0.00	0.00	0.00	0.00	custom hor
478166001	28765 ALESSANDRO BLV	87.50	87.50	9.00	9.00	0.00	0.00	0.00	0.00	0.00	0.00	0.00	0.00	
478166002	28791 ALESSANDRO BLV	87.50	87.50	9.00	9.00	0.00	0.00	0.00	0.00	0.00	0.00	0.00	0.00	
478166003	28819 ALESSANDRO BLV	87.50	87.50	9.00	9.00	0.00	0.00	0.00	0.00	0.00	0.00	0.00	0.00	
478166004	28825 ALESSANDRO BLV	87.50	87.50	9.00	9.00	0.00	0.00	0.00	0.00	0.00	0.00	0.00	0.00	
478166006	28851 ALESSANDRO BLV	87.50	87.50	9.00	9.00	0.00	0.00	0.00	0.00	0.00	0.00	0.00	0.00	
478166007	28857 ALESSANDRO BLV	87.50	87.50	9.00	9.00	0.00	0.00	0.00	0.00	0.00	0.00	0.00	0.00	
478166008	28869 ALESSANDRO BLV	87.50	87.50	9.00	9.00	0.00	0.00	0.00	0.00	0.00	0.00	0.00	0.00	
478166009	28873 ALESSANDRO BLV	87.50	87.50	9.00	9.00	0.00	0.00	0.00	0.00	0.00	0.00	0.00	0.00	
478166010		87.50	87.50	9.00	9.00	0.00	0.00	0.00	0.00	0.00	0.00	0.00	0.00	
478166013	28929 ALESSANDRO BLV	87.50	87.50	9.00	9.00	0.00	0.00	0.00	0.00	0.00	0.00	0.00	0.00	
478166014	28949 ALESSANDRO BLV	87.50	87.50	9.00	9.00	0.00	0.00	0.00	0.00	0.00	0.00	0.00	0.00	
478166015	28959 ALESSANDRO BLV	87.50	87.50	9.00	9.00	0.00	0.00	0.00	0.00	0.00	0.00	0.00	0.00	
478166016		87.50	87.50	9.00	9.00	0.00	0.00	0.00	0.00	0.00	0.00	0.00	0.00	
478166017	28973 ALESSANDRO BLV	87.50	87.50	9.00	9.00	0.00	0.00	0.00	0.00	0.00	0.00	0.00	0.00	
478166018	28981 ALESSANDRO BLV	87.50	87.50	9.00	9.00	0.00	0.00	0.00	0.00	0.00	0.00	0.00	0.00	
478166019		87.50	87.50	9.00	9.00	0.00	0.00	0.00	0.00	0.00	0.00	0.00	0.00	
478166020	28766 KIMBERLY AVE	87.50	87.50	9.00	9.00	0.00	0.00	0.00	0.00	0.00	0.00	0.00	0.00	
478166021	28786 KIMBERLY AVE	87.50	87.50	9.00	9.00	0.00	0.00	0.00	0.00	0.00	0.00	0.00	0.00	
478166022	28820 KIMBERLY AVE	87.50	87.50	9.00	9.00	0.00	0.00	0.00	0.00	0.00	0.00	0.00	0.00	
478166023	28836 KIMBERLY AVE	87.50	87.50	9.00	9.00	0.00	0.00	0.00	0.00	0.00	0.00	0.00	0.00	
478166024	28850 KIMBERLY AVE	87.50	87.50	9.00	9.00	0.00	0.00	0.00	0.00	0.00	0.00	0.00	0.00	
478166025	28860 KIMBERLY AVE	87.50	87.50	9.00	9.00	0.00	0.00	0.00	0.00	0.00	0.00	0.00	0.00	
478166026	14360 STODDARD ST	87.50	87.50	9.00	9.00	0.00	0.00	0.00	0.00	0.00	0.00	0.00	0.00	
478166027	28920 KIMBERLY AVE	87.50	87.50	9.00	9.00	0.00	0.00	0.00	0.00	0.00	0.00	0.00	0.00	
478166028		87.50	87.50	9.00	9.00	0.00	0.00	0.00	0.00	0.00	0.00	0.00	0.00	
478166030		87.50	87.50	9.00	9.00	0.00	0.00	0.00	0.00	0.00	0.00	0.00	0.00	
478166031		87.50	87.50	9.00	9.00	0.00	0.00	0.00	0.00	0.00	0.00	0.00	0.00	
478166032		87.50	87.50	9.00	9.00	0.00	0.00	0.00	0.00	0.00	0.00	0.00	0.00	
478166033		87.50	87.50	9.00	9.00	0.00	0.00	0.00	0.00	0.00	0.00	0.00	0.00	
478166034	28940 KIMBERLY AVE	87.50	87.50	9.00	9.00	0.00	0.00	0.00	0.00	0.00	0.00	0.00	0.00	
478166035	28930 KIMBERLY AVE	87.50	87.50	9.00	9.00	0.00	0.00	0.00	0.00	0.00	0.00	0.00	0.00	

MORENO VALLEY COMMUNITY SERVICES DISTRICT
FISCAL YEAR 2015/16 MAXIMUM AND APPLIED PARCEL TAXES/CHARGES

ASSESSOR'S PARCEL NUMBER	SITUS ADDRESS	ZONE A		ZONE C		ZONE D		ZONE E		ZONE M		ZONE S		TRACT NUMBER
		MAXIMUM	APPLIED	MAXIMUM	APPLIED	MAXIMUM	APPLIED	MAXIMUM	APPLIED	MAXIMUM	APPLIED	MAXIMUM	APPLIED	
478166036	28915 ALESSANDRO BLV	87.50	87.50	9.00	9.00	0.00	0.00	0.00	0.00	0.00	0.00	0.00	0.00	
478166037	28839 ALESSANDRO BLV	87.50	87.50	9.00	9.00	0.00	0.00	0.00	0.00	0.00	0.00	0.00	0.00	
478171002	13925 STERLING ST	87.50	87.50	9.00	9.00	0.00	0.00	0.00	0.00	0.00	0.00	0.00	0.00	
478171006	28780 ALESSANDRO BLV	87.50	87.50	9.00	9.00	0.00	0.00	0.00	0.00	0.00	0.00	0.00	0.00	
478171010		87.50	87.50	9.00	9.00	0.00	0.00	0.00	0.00	0.00	0.00	0.00	0.00	
478171011	13865 STERLING ST	87.50	87.50	9.00	9.00	0.00	0.00	0.00	0.00	0.00	0.00	0.00	0.00	
478171012	13888 WILMONT ST	87.50	87.50	9.00	9.00	0.00	0.00	0.00	0.00	0.00	0.00	0.00	0.00	
478171013	28787 GIFFORD AVE	87.50	87.50	9.00	9.00	0.00	0.00	0.00	0.00	0.00	0.00	0.00	0.00	
478172003		87.50	87.50	9.00	9.00	0.00	0.00	0.00	0.00	0.00	0.00	0.00	0.00	
478172005	13920 STERLING ST	87.50	87.50	9.00	9.00	0.00	0.00	0.00	0.00	0.00	0.00	0.00	0.00	
478172006	28836 WILLIAMS AVE	87.50	87.50	9.00	9.00	0.00	0.00	0.00	0.00	0.00	0.00	0.00	0.00	
478172007	28858 WILLIAMS AVE	87.50	87.50	9.00	9.00	0.00	0.00	0.00	0.00	0.00	0.00	0.00	0.00	
478172008	28862 WILLIAMS AVE	87.50	87.50	9.00	9.00	0.00	0.00	0.00	0.00	0.00	0.00	0.00	0.00	
478172011	13907 STODDARD ST	87.50	87.50	9.00	9.00	0.00	0.00	0.00	0.00	0.00	0.00	0.00	0.00	
478172012	28851 GIFFORD AVE	87.50	87.50	9.00	9.00	0.00	0.00	0.00	0.00	0.00	0.00	0.00	0.00	
478172013	28821 GIFFORD AVE	87.50	87.50	9.00	9.00	0.00	0.00	0.00	0.00	0.00	0.00	0.00	0.00	
478172014	28835 GIFFORD AVE	87.50	87.50	9.00	9.00	0.00	0.00	0.00	0.00	0.00	0.00	0.00	0.00	
478173004	28946 WILLIAMS AVE	87.50	87.50	9.00	9.00	0.00	0.00	0.00	0.00	0.00	0.00	0.00	0.00	
478173022	28920 WILLIAMS AVE	87.50	87.50	9.00	9.00	0.00	0.00	0.00	0.00	0.00	0.00	0.00	0.00	
478173023	28936 WILLIAMS AVE	87.50	87.50	9.00	9.00	0.00	0.00	0.00	0.00	0.00	0.00	0.00	0.00	
478173024	28900 WILLIAMS AVE	87.50	87.50	9.00	9.00	0.00	0.00	0.00	0.00	0.00	0.00	0.00	0.00	
478173025	28870 WILLIAMS AVE	87.50	87.50	9.00	9.00	0.00	0.00	0.00	0.00	0.00	0.00	0.00	0.00	
478173029	13909 REDLANDS BLV	87.50	87.50	9.00	9.00	0.00	0.00	0.00	0.00	0.00	0.00	0.00	0.00	
478173032	28960 WILLIAMS AVE	87.50	87.50	9.00	9.00	0.00	0.00	0.00	0.00	0.00	0.00	0.00	0.00	
478173034	13883 REDLANDS BLV	87.50	87.50	9.00	9.00	0.00	0.00	0.00	0.00	0.00	0.00	0.00	0.00	
478173035	28943 GIFFORD AVE	87.50	87.50	9.00	9.00	0.00	0.00	0.00	0.00	0.00	0.00	0.00	0.00	
478173036	28919 GIFFORD AVE	87.50	87.50	9.00	9.00	0.00	0.00	0.00	0.00	0.00	0.00	0.00	0.00	
478173037	28907 GIFFORD AVE	87.50	87.50	9.00	9.00	0.00	0.00	0.00	0.00	0.00	0.00	0.00	0.00	
478173038	28895 GIFFORD AVE	87.50	87.50	9.00	9.00	0.00	0.00	0.00	0.00	0.00	0.00	0.00	0.00	
478173039	28885 GIFFORD AVE	87.50	87.50	9.00	9.00	0.00	0.00	0.00	0.00	0.00	0.00	0.00	0.00	
478173040	28925 GIFFORD AVE	87.50	87.50	9.00	9.00	0.00	0.00	0.00	0.00	0.00	0.00	0.00	0.00	
478173041	28961 GIFFORD AVE	87.50	87.50	9.00	9.00	0.00	0.00	0.00	0.00	0.00	0.00	0.00	0.00	
478173042	28985 GIFFORD AVE	87.50	87.50	9.00	9.00	0.00	0.00	0.00	0.00	0.00	0.00	0.00	0.00	
478173043		87.50	87.50	9.00	9.00	0.00	0.00	0.00	0.00	0.00	0.00	0.00	0.00	
478174016	13935 REDLANDS BLV	87.50	87.50	9.00	9.00	0.00	0.00	0.00	0.00	0.00	0.00	0.00	0.00	
478174017	13955 REDLANDS BLV	87.50	87.50	9.00	9.00	0.00	0.00	0.00	0.00	0.00	0.00	0.00	0.00	
478174018		87.50	87.50	9.00	9.00	0.00	0.00	0.00	0.00	0.00	0.00	0.00	0.00	

MORENO VALLEY COMMUNITY SERVICES DISTRICT
FISCAL YEAR 2015/16 MAXIMUM AND APPLIED PARCEL TAXES/CHARGES

ASSESSOR'S PARCEL NUMBER	SITUS ADDRESS	ZONE A		ZONE C		ZONE D		ZONE E		ZONE M		ZONE S		TRACT NUMBER
		MAXIMUM	APPLIED	MAXIMUM	APPLIED	MAXIMUM	APPLIED	MAXIMUM	APPLIED	MAXIMUM	APPLIED	MAXIMUM	APPLIED	
478174019		87.50	87.50	9.00	9.00	0.00	0.00	0.00	0.00	0.00	0.00	0.00	0.00	
478174020	28976 ALESSANDRO BLV	87.50	87.50	9.00	9.00	0.00	0.00	0.00	0.00	0.00	0.00	0.00	0.00	
478174021		87.50	87.50	9.00	9.00	0.00	0.00	0.00	0.00	0.00	0.00	0.00	0.00	
478174022		87.50	87.50	9.00	9.00	0.00	0.00	0.00	0.00	0.00	0.00	0.00	0.00	
478174023		87.50	87.50	9.00	9.00	0.00	0.00	0.00	0.00	0.00	0.00	0.00	0.00	
478174024		87.50	87.50	9.00	9.00	0.00	0.00	0.00	0.00	0.00	0.00	0.00	0.00	
478174027		87.50	87.50	9.00	9.00	0.00	0.00	0.00	0.00	0.00	0.00	0.00	0.00	
478174035		87.50	87.50	9.00	9.00	0.00	0.00	0.00	0.00	0.00	0.00	0.00	0.00	
478174038	28949 WILLIAMS AVE	87.50	87.50	9.00	9.00	0.00	0.00	0.00	0.00	0.00	0.00	0.00	0.00	
478174039	28945 WILLIAMS AVE	87.50	87.50	9.00	9.00	0.00	0.00	0.00	0.00	0.00	0.00	0.00	0.00	
478175002		87.50	87.50	9.00	9.00	0.00	0.00	0.00	0.00	0.00	0.00	0.00	0.00	
478175003	28889 WILLIAMS AVE	87.50	87.50	9.00	9.00	0.00	0.00	0.00	0.00	0.00	0.00	0.00	0.00	
478175004		87.50	87.50	9.00	9.00	0.00	0.00	0.00	0.00	0.00	0.00	0.00	0.00	
478175008	28935 WILLIAMS AVE	87.50	87.50	9.00	9.00	0.00	0.00	0.00	0.00	0.00	0.00	0.00	0.00	
478175011	28882 ALESSANDRO BLV	87.50	87.50	9.00	9.00	0.00	0.00	0.00	0.00	0.00	0.00	0.00	0.00	
478175012	28900 ALESSANDRO BLV	87.50	87.50	9.00	9.00	0.00	0.00	0.00	0.00	0.00	0.00	0.00	0.00	
478175013	28910 ALESSANDRO BLV	87.50	87.50	9.00	9.00	0.00	0.00	0.00	0.00	0.00	0.00	0.00	0.00	
478175014	28930 ALESSANDRO BLV	87.50	87.50	9.00	9.00	0.00	0.00	0.00	0.00	0.00	0.00	0.00	0.00	
478176001	13953 STODDARD ST	87.50	87.50	9.00	9.00	0.00	0.00	0.00	0.00	0.00	0.00	0.00	0.00	
478176002	28851 WILLIAMS AVE	87.50	87.50	9.00	9.00	0.00	0.00	0.00	0.00	0.00	0.00	0.00	0.00	
478176003	28835 WILLIAMS AVE	87.50	87.50	9.00	9.00	0.00	0.00	0.00	0.00	0.00	0.00	0.00	0.00	
478176004	13946 STERLING ST	87.50	87.50	9.00	9.00	0.00	0.00	0.00	0.00	0.00	0.00	0.00	0.00	
478176005	28820 ALESSANDRO BLV	87.50	87.50	9.00	9.00	0.00	0.00	0.00	0.00	0.00	0.00	0.00	0.00	
478176006	28836 ALESSANDRO BLV	87.50	87.50	9.00	9.00	0.00	0.00	0.00	0.00	0.00	0.00	0.00	0.00	
478176007	28850 ALESSANDRO BLV	87.50	87.50	9.00	9.00	0.00	0.00	0.00	0.00	0.00	0.00	0.00	0.00	
478176008	28862 ALESSANDRO BLV	87.50	87.50	9.00	9.00	0.00	0.00	0.00	0.00	0.00	0.00	0.00	0.00	
478181003		87.50	87.50	9.00	9.00	0.00	0.00	0.00	0.00	0.00	0.00	0.00	0.00	
478181006	29055 GIFFORD AVE	87.50	87.50	9.00	9.00	0.00	0.00	0.00	0.00	0.00	0.00	0.00	0.00	
478181007	29040 WILLIAMS AVE	87.50	87.50	9.00	9.00	0.00	0.00	0.00	0.00	0.00	0.00	0.00	0.00	
478181008	29050 WILLIAMS AVE	87.50	87.50	9.00	9.00	0.00	0.00	0.00	0.00	0.00	0.00	0.00	0.00	
478181010	29128 WILLIAMS AVE	87.50	87.50	9.00	9.00	0.00	0.00	0.00	0.00	0.00	0.00	0.00	0.00	
478181014	29084 WILLIAMS AVE	87.50	87.50	9.00	9.00	0.00	0.00	0.00	0.00	0.00	0.00	0.00	0.00	
478181019	29115 GIFFORD AVE	87.50	87.50	9.00	9.00	0.00	0.00	0.00	0.00	0.00	0.00	0.00	0.00	
478181022	29105 GIFFORD AVE	87.50	87.50	9.00	9.00	0.00	0.00	0.00	0.00	0.00	0.00	0.00	0.00	
478181023	29085 GIFFORD AVE	87.50	87.50	9.00	9.00	0.00	0.00	0.00	0.00	0.00	0.00	0.00	0.00	
478181025	29100 WILLIAMS AVE	87.50	87.50	9.00	9.00	0.00	0.00	0.00	0.00	0.00	0.00	0.00	0.00	
478181027	29062 WILLIAMS AVE	87.50	87.50	9.00	9.00	0.00	0.00	0.00	0.00	0.00	0.00	0.00	0.00	

MORENO VALLEY COMMUNITY SERVICES DISTRICT
FISCAL YEAR 2015/16 MAXIMUM AND APPLIED PARCEL TAXES/CHARGES

ASSESSOR'S PARCEL NUMBER	SITUS ADDRESS	ZONE A		ZONE C		ZONE D		ZONE E		ZONE M		ZONE S		TRACT NUMBER
		MAXIMUM	APPLIED	MAXIMUM	APPLIED	MAXIMUM	APPLIED	MAXIMUM	APPLIED	MAXIMUM	APPLIED	MAXIMUM	APPLIED	
478181028	29090 WILLIAMS AVE	87.50	87.50	9.00	9.00	0.00	0.00	0.00	0.00	0.00	0.00	0.00	0.00	
478181029	29095 GIFFORD AVE	87.50	87.50	9.00	9.00	0.00	0.00	0.00	0.00	0.00	0.00	0.00	0.00	
478181031	29065 GIFFORD AVE	87.50	87.50	9.00	9.00	0.00	0.00	0.00	0.00	0.00	0.00	0.00	0.00	
478181032	29075 GIFFORD AVE	87.50	87.50	9.00	9.00	0.00	0.00	0.00	0.00	0.00	0.00	0.00	0.00	
478181033	29072 WILLIAMS AVE	87.50	87.50	9.00	9.00	0.00	0.00	0.00	0.00	0.00	0.00	0.00	0.00	
478181036	29187 GIFFORD AVE	87.50	87.50	9.00	9.00	0.00	0.00	0.00	0.00	0.00	0.00	0.00	0.00	
478181037	29190 WILLIAMS AVE	87.50	87.50	9.00	9.00	0.00	0.00	0.00	0.00	0.00	0.00	0.00	0.00	
478181040	29211 GIFFORD AVE	87.50	87.50	9.00	9.00	0.00	0.00	0.00	0.00	0.00	0.00	0.00	0.00	
478181042	29220 WILLIAMS AVE	87.50	87.50	9.00	9.00	0.00	0.00	0.00	0.00	0.00	0.00	0.00	0.00	
478181046	29179 GIFFORD AVE	87.50	87.50	9.00	9.00	0.00	0.00	0.00	0.00	0.00	0.00	0.00	0.00	
478181047	29180 WILLIAMS AVE	87.50	87.50	9.00	9.00	0.00	0.00	0.00	0.00	0.00	0.00	0.00	0.00	
478181049	29145 GIFFORD AVE	87.50	87.50	9.00	9.00	0.00	0.00	0.00	0.00	0.00	0.00	0.00	0.00	
478181050	29160 WILLIAMS AVE	87.50	87.50	9.00	9.00	0.00	0.00	0.00	0.00	0.00	0.00	0.00	0.00	
478181051	29140 WILLIAMS AVE	87.50	87.50	9.00	9.00	0.00	0.00	0.00	0.00	0.00	0.00	0.00	0.00	
478181052	29135 GIFFORD AVE	87.50	87.50	9.00	9.00	0.00	0.00	0.00	0.00	0.00	0.00	0.00	0.00	
478181053	29123 GIFFORD AVE	87.50	87.50	9.00	9.00	0.00	0.00	0.00	0.00	0.00	0.00	0.00	0.00	
478181054	13910 REDLANDS BLV	87.50	87.50	9.00	9.00	0.00	0.00	0.00	0.00	0.00	0.00	0.00	0.00	
478181055	13898 REDLANDS BLV	87.50	87.50	9.00	9.00	0.00	0.00	0.00	0.00	0.00	0.00	0.00	0.00	
478181056	13886 REDLANDS BLV	87.50	87.50	9.00	9.00	0.00	0.00	0.00	0.00	0.00	0.00	0.00	0.00	
478181057	13920 REDLANDS BLV	87.50	87.50	9.00	9.00	0.00	0.00	0.00	0.00	0.00	0.00	0.00	0.00	
478181058	29045 GIFFORD AVE	87.50	87.50	9.00	9.00	0.00	0.00	0.00	0.00	0.00	0.00	0.00	0.00	
478181059	29233 GIFFORD AVE	87.50	87.50	9.00	9.00	0.00	0.00	0.00	0.00	0.00	0.00	0.00	0.00	
478181060	29240 WILLIAMS AVE	87.50	87.50	9.00	9.00	0.00	0.00	0.00	0.00	0.00	0.00	0.00	0.00	
478182002		87.50	87.50	9.00	9.00	0.00	0.00	0.00	0.00	0.00	0.00	0.00	0.00	
478182003	13960 REDLANDS BLV	87.50	87.50	9.00	9.00	0.00	0.00	0.00	0.00	0.00	0.00	0.00	0.00	
478182009	29030 ALESSANDRO BLV	87.50	87.50	9.00	9.00	0.00	0.00	0.00	0.00	0.00	0.00	0.00	0.00	
478182010		87.50	87.50	9.00	9.00	0.00	0.00	0.00	0.00	0.00	0.00	0.00	0.00	
478182011		87.50	87.50	9.00	9.00	0.00	0.00	0.00	0.00	0.00	0.00	0.00	0.00	
478182012	29062 ALESSANDRO BLV	87.50	87.50	9.00	9.00	0.00	0.00	0.00	0.00	0.00	0.00	0.00	0.00	
478182018	29225 WILLIAMS AVE	87.50	87.50	9.00	9.00	0.00	0.00	0.00	0.00	0.00	0.00	0.00	0.00	
478182019	29235 WILLIAMS AVE	87.50	87.50	9.00	9.00	0.00	0.00	0.00	0.00	0.00	0.00	0.00	0.00	
478182022	29220 ALESSANDRO BLV	87.50	87.50	9.00	9.00	0.00	0.00	0.00	0.00	0.00	0.00	0.00	0.00	
478182023	29230 ALESSANDRO BLV	87.50	87.50	9.00	9.00	0.00	0.00	0.00	0.00	0.00	0.00	0.00	0.00	
478182026	29076 ALESSANDRO BLV	87.50	87.50	9.00	9.00	0.00	0.00	0.00	0.00	0.00	0.00	0.00	0.00	
478182027	29086 ALESSANDRO BLV	87.50	87.50	9.00	9.00	0.00	0.00	0.00	0.00	0.00	0.00	0.00	0.00	
478182028	29098 ALESSANDRO BLV	87.50	87.50	9.00	9.00	0.00	0.00	0.00	0.00	0.00	0.00	0.00	0.00	
478182029	29110 ALESSANDRO BLV	87.50	87.50	9.00	9.00	0.00	0.00	0.00	0.00	0.00	0.00	0.00	0.00	

MORENO VALLEY COMMUNITY SERVICES DISTRICT
FISCAL YEAR 2015/16 MAXIMUM AND APPLIED PARCEL TAXES/CHARGES

ASSESSOR'S PARCEL NUMBER	SITUS ADDRESS	ZONE A		ZONE C		ZONE D		ZONE E		ZONE M		ZONE S		TRACT NUMBER
		MAXIMUM	APPLIED	MAXIMUM	APPLIED	MAXIMUM	APPLIED	MAXIMUM	APPLIED	MAXIMUM	APPLIED	MAXIMUM	APPLIED	
478182034	29119 WILLIAMS AVE	87.50	87.50	9.00	9.00	0.00	0.00	0.00	0.00	0.00	0.00	0.00	0.00	
478182035	29087 WILLIAMS AVE	87.50	87.50	9.00	9.00	0.00	0.00	0.00	0.00	0.00	0.00	0.00	0.00	
478182036	29111 WILLIAMS AVE	87.50	87.50	9.00	9.00	0.00	0.00	0.00	0.00	0.00	0.00	0.00	0.00	
478182037	29065 WILLIAMS AVE	87.50	87.50	9.00	9.00	0.00	0.00	0.00	0.00	0.00	0.00	0.00	0.00	
478182038	29099 WILLIAMS AVE	87.50	87.50	9.00	9.00	0.00	0.00	0.00	0.00	0.00	0.00	0.00	0.00	
478182039	29077 WILLIAMS AVE	87.50	87.50	9.00	9.00	0.00	0.00	0.00	0.00	0.00	0.00	0.00	0.00	
478182041	29215 WILLIAMS AVE	87.50	87.50	9.00	9.00	0.00	0.00	0.00	0.00	0.00	0.00	0.00	0.00	
478182042	29210 ALESSANDRO BLV	87.50	87.50	9.00	9.00	0.00	0.00	0.00	0.00	0.00	0.00	0.00	0.00	
478182043	29189 WILLIAMS AVE	87.50	87.50	9.00	9.00	0.00	0.00	0.00	0.00	0.00	0.00	0.00	0.00	
478182047	29166 ALESSANDRO BLV	87.50	87.50	9.00	9.00	0.00	0.00	0.00	0.00	0.00	0.00	0.00	0.00	
478182048	29144 ALESSANDRO BLV	87.50	87.50	9.00	9.00	0.00	0.00	0.00	0.00	0.00	0.00	0.00	0.00	
478182049	29165 WILLIAMS AVE	87.50	87.50	9.00	9.00	0.00	0.00	0.00	0.00	0.00	0.00	0.00	0.00	
478182050	29147 WILLIAMS AVE	87.50	87.50	9.00	9.00	0.00	0.00	0.00	0.00	0.00	0.00	0.00	0.00	
478182051	29050 ALESSANDRO BLV	87.50	87.50	9.00	9.00	0.00	0.00	0.00	0.00	0.00	0.00	0.00	0.00	
478182052	29055 WILLIAMS AVE	87.50	87.50	9.00	9.00	0.00	0.00	0.00	0.00	0.00	0.00	0.00	0.00	
478182053	29183 WILLIAMS AVE	87.50	87.50	9.00	9.00	0.00	0.00	0.00	0.00	0.00	0.00	0.00	0.00	
478182054	29180 ALESSANDRO BLV	87.50	87.50	9.00	9.00	0.00	0.00	0.00	0.00	0.00	0.00	0.00	0.00	
478182055	29124 ALESSANDRO BLV	87.50	87.50	9.00	9.00	0.00	0.00	0.00	0.00	0.00	0.00	0.00	0.00	
478182056	29125 WILLIAMS AVE	87.50	87.50	9.00	9.00	0.00	0.00	0.00	0.00	0.00	0.00	0.00	0.00	
478182057	29045 WILLIAMS AVE	87.50	87.50	9.00	9.00	0.00	0.00	0.00	0.00	0.00	0.00	0.00	0.00	
478182058		87.50	87.50	9.00	9.00	0.00	0.00	0.00	0.00	0.00	0.00	0.00	0.00	
478182059	29022 ALESSANDRO BLV	87.50	87.50	9.00	9.00	0.00	0.00	0.00	0.00	0.00	0.00	0.00	0.00	
478182060		87.50	87.50	9.00	9.00	0.00	0.00	0.00	0.00	0.00	0.00	0.00	0.00	
478182061	29245 WILLIAMS AVE	87.50	87.50	9.00	9.00	0.00	0.00	0.00	0.00	0.00	0.00	0.00	0.00	
478182062	29240 ALESSANDRO BLV	87.50	87.50	9.00	9.00	0.00	0.00	0.00	0.00	0.00	0.00	0.00	0.00	
478191021	29210 STEVENS AVE	87.50	87.50	9.00	9.00	0.00	0.00	0.00	0.00	0.00	0.00	0.00	0.00	
478191023	29080 STEVENS AVE	87.50	87.50	9.00	9.00	0.00	0.00	0.00	0.00	0.00	0.00	0.00	0.00	
478191024	29170 STEVENS AVE	87.50	87.50	9.00	9.00	0.00	0.00	0.00	0.00	0.00	0.00	0.00	0.00	
478191025	29106 STEVENS AVE	87.50	87.50	9.00	9.00	0.00	0.00	0.00	0.00	0.00	0.00	0.00	0.00	
478191026	29140 STEVENS AVE	87.50	87.50	9.00	9.00	0.00	0.00	0.00	0.00	0.00	0.00	0.00	0.00	
478191027	13792 REDLANDS BLV	87.50	87.50	9.00	9.00	0.00	0.00	0.00	0.00	0.00	0.00	0.00	0.00	
478191028	29040 STEVENS AVE	87.50	87.50	9.00	9.00	0.00	0.00	0.00	0.00	0.00	0.00	0.00	0.00	
478191029	13760 REDLANDS BLV	87.50	87.50	9.00	9.00	0.00	0.00	0.00	0.00	0.00	0.00	0.00	0.00	
478191030	29045 BAY AVE	87.50	87.50	9.00	9.00	0.00	0.00	0.00	0.00	0.00	0.00	0.00	0.00	
478191031	29075 BAY AVE	87.50	87.50	9.00	9.00	0.00	0.00	0.00	0.00	0.00	0.00	0.00	0.00	
478191032	29095 BAY AVE	87.50	87.50	9.00	9.00	0.00	0.00	0.00	0.00	0.00	0.00	0.00	0.00	
478191033	29143 BAY AVE	87.50	87.50	9.00	9.00	0.00	0.00	0.00	0.00	0.00	0.00	0.00	0.00	

MORENO VALLEY COMMUNITY SERVICES DISTRICT
FISCAL YEAR 2015/16 MAXIMUM AND APPLIED PARCEL TAXES/CHARGES

ASSESSOR'S PARCEL NUMBER	SITUS ADDRESS	ZONE A		ZONE C		ZONE D		ZONE E		ZONE M		ZONE S		TRACT NUMBER
		MAXIMUM	APPLIED	MAXIMUM	APPLIED	MAXIMUM	APPLIED	MAXIMUM	APPLIED	MAXIMUM	APPLIED	MAXIMUM	APPLIED	
478191034	29189 BAY AVE	87.50	87.50	9.00	9.00	0.00	0.00	0.00	0.00	0.00	0.00	0.00	0.00	
478191035	29249 BAY AVE	87.50	87.50	9.00	9.00	0.00	0.00	0.00	0.00	0.00	0.00	0.00	0.00	
478191036	29230 STEVENS AVE	87.50	87.50	9.00	9.00	0.00	0.00	0.00	0.00	0.00	0.00	0.00	0.00	
478191037	29219 BAY AVE	87.50	87.50	9.00	9.00	0.00	0.00	0.00	0.00	0.00	0.00	0.00	0.00	
478192002	13838 REDLANDS BLV	87.50	87.50	9.00	9.00	0.00	0.00	0.00	0.00	0.00	0.00	0.00	0.00	
478192013	29113 STEVENS AVE	87.50	87.50	9.00	9.00	0.00	0.00	0.00	0.00	0.00	0.00	0.00	0.00	
478192014	29110 GIFFORD AVE	87.50	87.50	9.00	9.00	0.00	0.00	0.00	0.00	0.00	0.00	0.00	0.00	
478192017	29187 STEVENS AVE	87.50	87.50	9.00	9.00	0.00	0.00	0.00	0.00	0.00	0.00	0.00	0.00	
478192018	29170 GIFFORD AVE	87.50	87.50	9.00	9.00	0.00	0.00	0.00	0.00	0.00	0.00	0.00	0.00	
478192021	29211 STEVENS AVE	87.50	87.50	9.00	9.00	0.00	0.00	0.00	0.00	0.00	0.00	0.00	0.00	
478192023	29210 GIFFORD AVE	87.50	87.50	9.00	9.00	0.00	0.00	0.00	0.00	0.00	0.00	0.00	0.00	
478192026	29090 GIFFORD AVE	87.50	87.50	9.00	9.00	0.00	0.00	0.00	0.00	0.00	0.00	0.00	0.00	
478192027	29071 STEVENS AVE	87.50	87.50	9.00	9.00	0.00	0.00	0.00	0.00	0.00	0.00	0.00	0.00	
478192028	29080 GIFFORD AVE	87.50	87.50	9.00	9.00	0.00	0.00	0.00	0.00	0.00	0.00	0.00	0.00	
478192032	29103 STEVENS AVE	87.50	87.50	9.00	9.00	0.00	0.00	0.00	0.00	0.00	0.00	0.00	0.00	
478192033	29101 STEVENS AVE	87.50	87.50	9.00	9.00	0.00	0.00	0.00	0.00	0.00	0.00	0.00	0.00	
478192034	29097 STEVENS AVE	87.50	87.50	9.00	9.00	0.00	0.00	0.00	0.00	0.00	0.00	0.00	0.00	
478192035	29108 GIFFORD AVE	87.50	87.50	9.00	9.00	0.00	0.00	0.00	0.00	0.00	0.00	0.00	0.00	
478192036	29100 GIFFORD AVE	87.50	87.50	9.00	9.00	0.00	0.00	0.00	0.00	0.00	0.00	0.00	0.00	
478192038	29120 GIFFORD AVE	87.50	87.50	9.00	9.00	0.00	0.00	0.00	0.00	0.00	0.00	0.00	0.00	
478192040	29123 STEVENS AVE	87.50	87.50	9.00	9.00	0.00	0.00	0.00	0.00	0.00	0.00	0.00	0.00	
478192041	29143 STEVENS AVE	87.50	87.50	9.00	9.00	0.00	0.00	0.00	0.00	0.00	0.00	0.00	0.00	
478192042	29177 STEVENS AVE	87.50	87.50	9.00	9.00	0.00	0.00	0.00	0.00	0.00	0.00	0.00	0.00	
478192043	29163 STEVENS AVE	87.50	87.50	9.00	9.00	0.00	0.00	0.00	0.00	0.00	0.00	0.00	0.00	
478192045	29160 GIFFORD AVE	87.50	87.50	9.00	9.00	0.00	0.00	0.00	0.00	0.00	0.00	0.00	0.00	
478192046	29150 GIFFORD AVE	87.50	87.50	9.00	9.00	0.00	0.00	0.00	0.00	0.00	0.00	0.00	0.00	
478192047	29140 GIFFORD AVE	87.50	87.50	9.00	9.00	0.00	0.00	0.00	0.00	0.00	0.00	0.00	0.00	
478192050		87.50	87.50	9.00	9.00	0.00	0.00	0.00	0.00	0.00	0.00	0.00	0.00	
478192052	13824 REDLANDS BLV	87.50	87.50	9.00	9.00	0.00	0.00	0.00	0.00	0.00	0.00	0.00	0.00	
478192053		87.50	87.50	9.00	9.00	0.00	0.00	0.00	0.00	0.00	0.00	0.00	0.00	
478192054	29057 STEVENS AVE	87.50	87.50	9.00	9.00	0.00	0.00	0.00	0.00	0.00	0.00	0.00	0.00	
478192055	29233 STEVENS AVE	87.50	87.50	9.00	9.00	0.00	0.00	0.00	0.00	0.00	0.00	0.00	0.00	
478192056	29230 GIFFORD AVE	87.50	87.50	9.00	9.00	0.00	0.00	0.00	0.00	0.00	0.00	0.00	0.00	
478192057	29046 GIFFORD AVE	87.50	87.50	9.00	9.00	0.00	0.00	0.00	0.00	0.00	0.00	0.00	0.00	
478192058	13866 REDLANDS BLV	87.50	87.50	9.00	9.00	0.00	0.00	0.00	0.00	0.00	0.00	0.00	0.00	
478201039		87.50	87.50	9.00	9.00	0.00	0.00	0.00	0.00	0.00	0.00	0.00	0.00	
478201041	28771 BAY AVE	87.50	87.50	9.00	9.00	0.00	0.00	0.00	0.00	0.00	0.00	0.00	0.00	

MORENO VALLEY COMMUNITY SERVICES DISTRICT
FISCAL YEAR 2015/16 MAXIMUM AND APPLIED PARCEL TAXES/CHARGES

ASSESSOR'S PARCEL NUMBER	SITUS ADDRESS	ZONE A		ZONE C		ZONE D		ZONE E		ZONE M		ZONE S		TRACT NUMBER
		MAXIMUM	APPLIED	MAXIMUM	APPLIED	MAXIMUM	APPLIED	MAXIMUM	APPLIED	MAXIMUM	APPLIED	MAXIMUM	APPLIED	
478201042	28791 BAY AVE	87.50	87.50	9.00	9.00	0.00	0.00	0.00	0.00	0.00	0.00	0.00	0.00	
478201043	28925 BAY AVE	87.50	87.50	9.00	9.00	0.00	0.00	0.00	0.00	0.00	0.00	0.00	0.00	
478201044	28891 BAY AVE	87.50	87.50	9.00	9.00	0.00	0.00	0.00	0.00	0.00	0.00	0.00	0.00	
478201045	28821 BAY AVE	87.50	87.50	9.00	9.00	0.00	0.00	0.00	0.00	0.00	0.00	0.00	0.00	
478201046	28855 BAY AVE	87.50	87.50	9.00	9.00	0.00	0.00	0.00	0.00	0.00	0.00	0.00	0.00	
478201047	13759 REDLANDS BLV	87.50	87.50	9.00	9.00	0.00	0.00	0.00	0.00	0.00	0.00	0.00	0.00	
478201048	28955 BAY AVE	87.50	87.50	9.00	9.00	0.00	0.00	0.00	0.00	0.00	0.00	0.00	0.00	
478201057	28770 STEVENS AVE	87.50	87.50	9.00	9.00	0.00	0.00	0.00	0.00	0.00	0.00	0.00	0.00	
478201058	28790 STEVENS AVE	87.50	87.50	9.00	9.00	0.00	0.00	0.00	0.00	0.00	0.00	0.00	0.00	
478201059	28822 STEVENS AVE	87.50	87.50	9.00	9.00	0.00	0.00	0.00	0.00	0.00	0.00	0.00	0.00	
478201060	28890 STEVENS AVE	87.50	87.50	9.00	9.00	0.00	0.00	0.00	0.00	0.00	0.00	0.00	0.00	
478201061	28930 STEVENS AVE	87.50	87.50	9.00	9.00	0.00	0.00	0.00	0.00	0.00	0.00	0.00	0.00	
478201062		87.50	87.50	9.00	9.00	0.00	0.00	0.00	0.00	0.00	0.00	0.00	0.00	
478201063	13793 REDLANDS BLV	87.50	87.50	9.00	9.00	0.00	0.00	0.00	0.00	0.00	0.00	0.00	0.00	
478201064	28852 STEVENS AVE	87.50	87.50	9.00	9.00	0.00	0.00	0.00	0.00	0.00	0.00	0.00	0.00	
478202041	28971 STEVENS AVE	87.50	87.50	9.00	9.00	0.00	0.00	0.00	0.00	0.00	0.00	0.00	0.00	
478202042	28959 STEVENS AVE	87.50	87.50	9.00	9.00	0.00	0.00	0.00	0.00	0.00	0.00	0.00	0.00	
478202052	13851 REDLANDS BLV	87.50	87.50	9.00	9.00	0.00	0.00	0.00	0.00	0.00	0.00	0.00	0.00	
478202053		87.50	87.50	9.00	9.00	0.00	0.00	0.00	0.00	0.00	0.00	0.00	0.00	
478202054	28760 GIFFORD AVE	87.50	87.50	9.00	9.00	0.00	0.00	0.00	0.00	0.00	0.00	0.00	0.00	
478202055	28916 GIFFORD AVE	87.50	87.50	9.00	9.00	0.00	0.00	0.00	0.00	0.00	0.00	0.00	0.00	
478202056	28974 GIFFORD AVE	87.50	87.50	9.00	9.00	0.00	0.00	0.00	0.00	0.00	0.00	0.00	0.00	
478202057	28984 GIFFORD AVE	87.50	87.50	9.00	9.00	0.00	0.00	0.00	0.00	0.00	0.00	0.00	0.00	
478202058	28944 GIFFORD AVE	87.50	87.50	9.00	9.00	0.00	0.00	0.00	0.00	0.00	0.00	0.00	0.00	
478202059	28838 GIFFORD AVE	87.50	87.50	9.00	9.00	0.00	0.00	0.00	0.00	0.00	0.00	0.00	0.00	
478202060	28910 GIFFORD AVE	87.50	87.50	9.00	9.00	0.00	0.00	0.00	0.00	0.00	0.00	0.00	0.00	
478202061	28880 GIFFORD AVE	87.50	87.50	9.00	9.00	0.00	0.00	0.00	0.00	0.00	0.00	0.00	0.00	
478202062	28822 GIFFORD AVE	87.50	87.50	9.00	9.00	0.00	0.00	0.00	0.00	0.00	0.00	0.00	0.00	
478202063	28852 GIFFORD AVE	87.50	87.50	9.00	9.00	0.00	0.00	0.00	0.00	0.00	0.00	0.00	0.00	
478202064	28864 GIFFORD AVE	87.50	87.50	9.00	9.00	0.00	0.00	0.00	0.00	0.00	0.00	0.00	0.00	
478202065	28930 GIFFORD AVE	87.50	87.50	9.00	9.00	0.00	0.00	0.00	0.00	0.00	0.00	0.00	0.00	
478202077		87.50	87.50	9.00	9.00	0.00	0.00	0.00	0.00	0.00	0.00	0.00	0.00	
478202078		87.50	87.50	9.00	9.00	0.00	0.00	0.00	0.00	0.00	0.00	0.00	0.00	
478202080	28773 STEVENS AVE	87.50	87.50	9.00	9.00	0.00	0.00	0.00	0.00	0.00	0.00	0.00	0.00	
478202081	28793 STEVENS	87.50	87.50	9.00	9.00	0.00	0.00	0.00	0.00	0.00	0.00	0.00	0.00	
478202082	28823 STEVENS AVE	87.50	87.50	9.00	9.00	0.00	0.00	0.00	0.00	0.00	0.00	0.00	0.00	
478202083	28845 STEVENS AVE	87.50	87.50	9.00	9.00	0.00	0.00	0.00	0.00	0.00	0.00	0.00	0.00	

MORENO VALLEY COMMUNITY SERVICES DISTRICT
FISCAL YEAR 2015/16 MAXIMUM AND APPLIED PARCEL TAXES/CHARGES

ASSESSOR'S PARCEL NUMBER	SITUS ADDRESS	ZONE A		ZONE C		ZONE D		ZONE E		ZONE M		ZONE S		TRACT NUMBER
		MAXIMUM	APPLIED	MAXIMUM	APPLIED	MAXIMUM	APPLIED	MAXIMUM	APPLIED	MAXIMUM	APPLIED	MAXIMUM	APPLIED	
478202084	28865 STEVENS AVE	87.50	87.50	9.00	9.00	0.00	0.00	0.00	0.00	0.00	0.00	0.00	0.00	
478202085	28889 STEVENS AVE	87.50	87.50	9.00	9.00	0.00	0.00	0.00	0.00	0.00	0.00	0.00	0.00	
478202086	28911 STEVENS AVE	87.50	87.50	9.00	9.00	0.00	0.00	0.00	0.00	0.00	0.00	0.00	0.00	
478202087	28919 STEVENS AVE	87.50	87.50	9.00	9.00	0.00	0.00	0.00	0.00	0.00	0.00	0.00	0.00	
478202088	28927 STEVENS AVE	87.50	87.50	9.00	9.00	0.00	0.00	0.00	0.00	0.00	0.00	0.00	0.00	
478202089	28945 STEVENS AVE	87.50	87.50	9.00	9.00	0.00	0.00	0.00	0.00	0.00	0.00	0.00	0.00	
478202090	13831 REDLANDS BLV	87.50	87.50	9.00	9.00	0.00	0.00	0.00	0.00	0.00	0.00	0.00	0.00	
478202091	28853 STEVENS AVE	87.50	87.50	9.00	9.00	0.00	0.00	0.00	0.00	0.00	0.00	0.00	0.00	
478210032	13715 REDLANDS BLV	87.50	87.50	9.00	9.00	0.00	0.00	0.00	0.00	0.00	0.00	0.00	0.00	
478210033	13725 REDLANDS BLV	87.50	87.50	9.00	9.00	0.00	0.00	0.00	0.00	0.00	0.00	0.00	0.00	
478210038	13640 WILMOT ST	87.50	87.50	9.00	9.00	0.00	0.00	0.00	0.00	0.00	0.00	0.00	0.00	
478210039	13660 WILMOT ST	87.50	87.50	9.00	9.00	0.00	0.00	0.00	0.00	0.00	0.00	0.00	0.00	
478210040	13680 WILMOT ST	87.50	87.50	9.00	9.00	0.00	0.00	0.00	0.00	0.00	0.00	0.00	0.00	
478210044	13635 REDLANDS BLV	87.50	87.50	9.00	9.00	0.00	0.00	0.00	0.00	0.00	0.00	0.00	0.00	
478210045	13655 REDLANDS BLV	87.50	87.50	9.00	9.00	0.00	0.00	0.00	0.00	0.00	0.00	0.00	0.00	
478210046	13675 REDLANDS BLV	87.50	87.50	9.00	9.00	0.00	0.00	0.00	0.00	0.00	0.00	0.00	0.00	
478210050	28885 MCABEE AVE	87.50	87.50	9.00	9.00	0.00	0.00	0.00	0.00	0.00	0.00	0.00	0.00	
478210051	28780 BAY AVE	87.50	87.50	9.00	9.00	0.00	0.00	0.00	0.00	0.00	0.00	0.00	0.00	
478210052	28800 BAY AVE	87.50	87.50	9.00	9.00	0.00	0.00	0.00	0.00	0.00	0.00	0.00	0.00	
478210053	28760 BAY AVE	87.50	87.50	9.00	9.00	0.00	0.00	0.00	0.00	0.00	0.00	0.00	0.00	
478210054		87.50	87.50	9.00	9.00	0.00	0.00	0.00	0.00	0.00	0.00	0.00	0.00	
478210055		87.50	87.50	9.00	9.00	0.00	0.00	0.00	0.00	0.00	0.00	0.00	0.00	
478210056	13745 REDLANDS BLV	87.50	87.50	9.00	9.00	0.00	0.00	0.00	0.00	0.00	0.00	0.00	0.00	
478210057	28820 BAY AVE	87.50	87.50	9.00	9.00	0.00	0.00	0.00	0.00	0.00	0.00	0.00	0.00	
478210058	28840 BAY AVE	87.50	87.50	9.00	9.00	0.00	0.00	0.00	0.00	0.00	0.00	0.00	0.00	
478210061	28930 BAY AVE	87.50	87.50	9.00	9.00	0.00	0.00	0.00	0.00	0.00	0.00	0.00	0.00	
478210062	28950 BAY AVE	87.50	87.50	9.00	9.00	0.00	0.00	0.00	0.00	0.00	0.00	0.00	0.00	
478210063	13641 STODDARD ST	87.50	87.50	9.00	9.00	0.00	0.00	0.00	0.00	0.00	0.00	0.00	0.00	
478210064	13659 STODDARD ST	87.50	87.50	9.00	9.00	0.00	0.00	0.00	0.00	0.00	0.00	0.00	0.00	
478210065	13679 STODDARD ST	87.50	87.50	9.00	9.00	0.00	0.00	0.00	0.00	0.00	0.00	0.00	0.00	
478210066	28860 BAY AVE	87.50	87.50	9.00	9.00	0.00	0.00	0.00	0.00	0.00	0.00	0.00	0.00	
478210067	28910 BAY AVE	87.50	87.50	9.00	9.00	0.00	0.00	0.00	0.00	0.00	0.00	0.00	0.00	
478210068	13680 STODDARD ST	87.50	87.50	9.00	9.00	0.00	0.00	0.00	0.00	0.00	0.00	0.00	0.00	
478210069	13660 STODDARD ST	87.50	87.50	9.00	9.00	0.00	0.00	0.00	0.00	0.00	0.00	0.00	0.00	
478210070	13640 STODDARD ST	87.50	87.50	9.00	9.00	0.00	0.00	0.00	0.00	0.00	0.00	0.00	0.00	
478220001		87.50	87.50	9.00	9.00	0.00	0.00	0.00	0.00	0.00	0.00	0.00	0.00	
478220002		87.50	87.50	9.00	9.00	0.00	0.00	0.00	0.00	0.00	0.00	0.00	0.00	

MORENO VALLEY COMMUNITY SERVICES DISTRICT
FISCAL YEAR 2015/16 MAXIMUM AND APPLIED PARCEL TAXES/CHARGES

ASSESSOR'S PARCEL NUMBER	SITUS ADDRESS	ZONE A		ZONE C		ZONE D		ZONE E		ZONE M		ZONE S		TRACT NUMBER
		MAXIMUM	APPLIED	MAXIMUM	APPLIED	MAXIMUM	APPLIED	MAXIMUM	APPLIED	MAXIMUM	APPLIED	MAXIMUM	APPLIED	
478220003		87.50	87.50	9.00	9.00	0.00	0.00	0.00	0.00	0.00	0.00	0.00	0.00	
478220004		87.50	87.50	9.00	9.00	0.00	0.00	0.00	0.00	0.00	0.00	0.00	0.00	
478220005		87.50	87.50	9.00	9.00	0.00	0.00	0.00	0.00	0.00	0.00	0.00	0.00	
478220006		87.50	87.50	9.00	9.00	0.00	0.00	0.00	0.00	0.00	0.00	0.00	0.00	
478220007		87.50	87.50	9.00	9.00	0.00	0.00	0.00	0.00	0.00	0.00	0.00	0.00	
478220009	29140 DRACAEA AVE	87.50	87.50	9.00	9.00	0.00	0.00	0.00	0.00	0.00	0.00	0.00	0.00	
478220010		87.50	87.50	9.00	9.00	0.00	0.00	0.00	0.00	0.00	0.00	0.00	0.00	
478220011		87.50	87.50	9.00	9.00	0.00	0.00	0.00	0.00	0.00	0.00	0.00	0.00	
478220012		87.50	87.50	9.00	9.00	0.00	0.00	0.00	0.00	0.00	0.00	0.00	0.00	
478220013		87.50	87.50	9.00	9.00	0.00	0.00	0.00	0.00	0.00	0.00	0.00	0.00	
478220014	13241 THEODORE ST	87.50	87.50	9.00	9.00	0.00	0.00	0.00	0.00	0.00	0.00	0.00	0.00	
478220015		87.50	87.50	9.00	9.00	0.00	0.00	0.00	0.00	0.00	0.00	0.00	0.00	
478220016		87.50	87.50	9.00	9.00	0.00	0.00	0.00	0.00	0.00	0.00	0.00	0.00	
478220017		87.50	87.50	9.00	9.00	0.00	0.00	0.00	0.00	0.00	0.00	0.00	0.00	
478220018		87.50	87.50	9.00	9.00	0.00	0.00	0.00	0.00	0.00	0.00	0.00	0.00	
478220019		87.50	87.50	9.00	9.00	0.00	0.00	0.00	0.00	0.00	0.00	0.00	0.00	
478220020		87.50	87.50	9.00	9.00	0.00	0.00	0.00	0.00	0.00	0.00	0.00	0.00	
478220021		87.50	87.50	9.00	9.00	0.00	0.00	0.00	0.00	0.00	0.00	0.00	0.00	
478220022		87.50	87.50	9.00	9.00	0.00	0.00	0.00	0.00	0.00	0.00	0.00	0.00	
478220023		87.50	87.50	9.00	9.00	0.00	0.00	0.00	0.00	0.00	0.00	0.00	0.00	
478220024		87.50	87.50	9.00	9.00	0.00	0.00	0.00	0.00	0.00	0.00	0.00	0.00	
478220025		87.50	87.50	9.00	9.00	0.00	0.00	0.00	0.00	0.00	0.00	0.00	0.00	
478220026		87.50	87.50	9.00	9.00	0.00	0.00	0.00	0.00	0.00	0.00	0.00	0.00	
478220027	13451 THEODORE ST	87.50	87.50	9.00	9.00	0.00	0.00	0.00	0.00	0.00	0.00	0.00	0.00	
478220028	29826 COTTONWOOD AVE	87.50	87.50	9.00	9.00	0.00	0.00	0.00	0.00	0.00	0.00	0.00	0.00	
478220029	29060 DRACAEA AVE	87.50	87.50	9.00	9.00	0.00	0.00	0.00	0.00	0.00	0.00	0.00	0.00	
478220030	29080 DRACAEA AVE	87.50	87.50	9.00	9.00	0.00	0.00	0.00	0.00	0.00	0.00	0.00	0.00	
478220031		87.50	87.50	9.00	9.00	0.00	0.00	0.00	0.00	0.00	0.00	0.00	0.00	
478230001		87.50	87.50	9.00	9.00	0.00	0.00	0.00	0.00	0.00	0.00	0.00	0.00	
478230002		87.50	87.50	9.00	9.00	0.00	0.00	0.00	0.00	0.00	0.00	0.00	0.00	
478230003		87.50	87.50	9.00	9.00	0.00	0.00	0.00	0.00	0.00	0.00	0.00	0.00	
478230004		87.50	87.50	9.00	9.00	0.00	0.00	0.00	0.00	0.00	0.00	0.00	0.00	
478230005		87.50	87.50	9.00	9.00	0.00	0.00	0.00	0.00	0.00	0.00	0.00	0.00	
478230006		87.50	87.50	9.00	9.00	0.00	0.00	0.00	0.00	0.00	0.00	0.00	0.00	
478230007	13631 THEODORE ST	87.50	87.50	9.00	9.00	0.00	0.00	0.00	0.00	0.00	0.00	0.00	0.00	
478230008		87.50	87.50	9.00	9.00	0.00	0.00	0.00	0.00	0.00	0.00	0.00	0.00	
478230009		87.50	87.50	9.00	9.00	0.00	0.00	0.00	0.00	0.00	0.00	0.00	0.00	

MORENO VALLEY COMMUNITY SERVICES DISTRICT
FISCAL YEAR 2015/16 MAXIMUM AND APPLIED PARCEL TAXES/CHARGES

ASSESSOR'S PARCEL NUMBER	SITUS ADDRESS	ZONE A		ZONE C		ZONE D		ZONE E		ZONE M		ZONE S		TRACT NUMBER
		MAXIMUM	APPLIED	MAXIMUM	APPLIED	MAXIMUM	APPLIED	MAXIMUM	APPLIED	MAXIMUM	APPLIED	MAXIMUM	APPLIED	
478230010		87.50	87.50	9.00	9.00	0.00	0.00	0.00	0.00	0.00	0.00	0.00	0.00	
478230011		87.50	87.50	9.00	9.00	0.00	0.00	0.00	0.00	0.00	0.00	0.00	0.00	
478230014		87.50	87.50	9.00	9.00	0.00	0.00	0.00	0.00	0.00	0.00	0.00	0.00	
478230015		87.50	87.50	9.00	9.00	0.00	0.00	0.00	0.00	0.00	0.00	0.00	0.00	
478230016		87.50	87.50	9.00	9.00	0.00	0.00	0.00	0.00	0.00	0.00	0.00	0.00	
478230019		87.50	87.50	9.00	9.00	0.00	0.00	0.00	0.00	0.00	0.00	0.00	0.00	
478230020		87.50	87.50	9.00	9.00	0.00	0.00	0.00	0.00	0.00	0.00	0.00	0.00	
478240002		87.50	87.50	9.00	9.00	0.00	0.00	0.00	0.00	0.00	0.00	0.00	0.00	
478240003		87.50	87.50	9.00	9.00	0.00	0.00	0.00	0.00	0.00	0.00	0.00	0.00	
478240005		87.50	87.50	9.00	9.00	0.00	0.00	0.00	0.00	0.00	0.00	0.00	0.00	
478240006		87.50	87.50	9.00	9.00	0.00	0.00	0.00	0.00	0.00	0.00	0.00	0.00	
478240007		87.50	87.50	9.00	9.00	0.00	0.00	0.00	0.00	0.00	0.00	0.00	0.00	
478240008		87.50	87.50	9.00	9.00	0.00	0.00	0.00	0.00	0.00	0.00	0.00	0.00	
478240011		87.50	87.50	9.00	9.00	0.00	0.00	0.00	0.00	0.00	0.00	0.00	0.00	
478240012		87.50	87.50	9.00	9.00	0.00	0.00	0.00	0.00	0.00	0.00	0.00	0.00	
478240013		87.50	87.50	9.00	9.00	0.00	0.00	0.00	0.00	0.00	0.00	0.00	0.00	
478240014		87.50	87.50	9.00	9.00	0.00	0.00	0.00	0.00	0.00	0.00	0.00	0.00	
478240015		87.50	87.50	9.00	9.00	0.00	0.00	0.00	0.00	0.00	0.00	0.00	0.00	
478240016		87.50	87.50	9.00	9.00	0.00	0.00	0.00	0.00	0.00	0.00	0.00	0.00	
478240017		87.50	87.50	9.00	9.00	0.00	0.00	0.00	0.00	0.00	0.00	0.00	0.00	
478240019		87.50	87.50	9.00	9.00	0.00	0.00	0.00	0.00	0.00	0.00	0.00	0.00	
478240021		87.50	87.50	9.00	9.00	0.00	0.00	0.00	0.00	0.00	0.00	0.00	0.00	
478240022		87.50	87.50	9.00	9.00	0.00	0.00	0.00	0.00	0.00	0.00	0.00	0.00	
478240023		87.50	87.50	9.00	9.00	0.00	0.00	0.00	0.00	0.00	0.00	0.00	0.00	
478240024		87.50	87.50	9.00	9.00	0.00	0.00	0.00	0.00	0.00	0.00	0.00	0.00	
478240025		87.50	87.50	9.00	9.00	0.00	0.00	0.00	0.00	0.00	0.00	0.00	0.00	
478240026		87.50	87.50	9.00	9.00	0.00	0.00	0.00	0.00	0.00	0.00	0.00	0.00	
478240027		87.50	87.50	9.00	9.00	0.00	0.00	0.00	0.00	0.00	0.00	0.00	0.00	
478240028		87.50	87.50	9.00	9.00	0.00	0.00	0.00	0.00	0.00	0.00	0.00	0.00	
478240029		87.50	87.50	9.00	9.00	0.00	0.00	0.00	0.00	0.00	0.00	0.00	0.00	
478240030		87.50	87.50	9.00	9.00	0.00	0.00	0.00	0.00	0.00	0.00	0.00	0.00	
478240031		87.50	87.50	9.00	9.00	0.00	0.00	0.00	0.00	0.00	0.00	0.00	0.00	
478240032		87.50	87.50	9.00	9.00	0.00	0.00	0.00	0.00	0.00	0.00	0.00	0.00	
478240033		87.50	87.50	9.00	9.00	0.00	0.00	0.00	0.00	0.00	0.00	0.00	0.00	
478240034		87.50	87.50	9.00	9.00	0.00	0.00	0.00	0.00	0.00	0.00	0.00	0.00	
478250001		87.50	87.50	9.00	9.00	0.00	0.00	0.00	0.00	0.00	0.00	0.00	0.00	
478261001	28244 BAY AVE	87.50	87.50	9.00	9.00	0.00	0.00	0.00	0.00	0.00	0.00	0.00	0.00	

MORENO VALLEY COMMUNITY SERVICES DISTRICT
FISCAL YEAR 2015/16 MAXIMUM AND APPLIED PARCEL TAXES/CHARGES

ASSESSOR'S PARCEL NUMBER	SITUS ADDRESS	ZONE A		ZONE C		ZONE D		ZONE E		ZONE M		ZONE S		TRACT NUMBER
		MAXIMUM	APPLIED	MAXIMUM	APPLIED	MAXIMUM	APPLIED	MAXIMUM	APPLIED	MAXIMUM	APPLIED	MAXIMUM	APPLIED	
478261002	28224 BAY AVE	87.50	87.50	9.00	9.00	0.00	0.00	0.00	0.00	0.00	0.00	0.00	0.00	
478261003	28204 BAY AVE	87.50	87.50	9.00	9.00	0.00	0.00	0.00	0.00	0.00	0.00	0.00	0.00	
478261004	28184 BAY AVE	87.50	87.50	9.00	9.00	0.00	0.00	0.00	0.00	0.00	0.00	0.00	0.00	
478261005	28164 BAY AVE	87.50	87.50	9.00	9.00	0.00	0.00	0.00	0.00	0.00	0.00	0.00	0.00	
478261006	28144 BAY AVE	87.50	87.50	9.00	9.00	0.00	0.00	0.00	0.00	0.00	0.00	0.00	0.00	
478261007	28124 BAY AVE	87.50	87.50	9.00	9.00	0.00	0.00	0.00	0.00	0.00	0.00	0.00	0.00	
478261008	28125 SEA BISCUIT ST	87.50	87.50	9.00	9.00	0.00	0.00	0.00	0.00	0.00	0.00	0.00	0.00	
478261009	28145 SEA BISCUIT ST	87.50	87.50	9.00	9.00	0.00	0.00	0.00	0.00	0.00	0.00	0.00	0.00	
478261010	28165 SEA BISCUIT ST	87.50	87.50	9.00	9.00	0.00	0.00	0.00	0.00	0.00	0.00	0.00	0.00	
478261011	28185 SEA BISCUIT ST	87.50	87.50	9.00	9.00	0.00	0.00	0.00	0.00	0.00	0.00	0.00	0.00	
478261012	28205 SEA BISCUIT ST	87.50	87.50	9.00	9.00	0.00	0.00	0.00	0.00	0.00	0.00	0.00	0.00	
478261013	28225 SEA BISCUIT ST	87.50	87.50	9.00	9.00	0.00	0.00	0.00	0.00	0.00	0.00	0.00	0.00	
478261014	28245 SEA BISCUIT ST	87.50	87.50	9.00	9.00	0.00	0.00	0.00	0.00	0.00	0.00	0.00	0.00	
478262001	28035 SEA BISCUIT ST	87.50	87.50	9.00	9.00	0.00	0.00	0.00	0.00	0.00	0.00	0.00	0.00	
478262002	28075 SEA BISCUIT ST	87.50	87.50	9.00	9.00	0.00	0.00	0.00	0.00	0.00	0.00	0.00	0.00	
478262003	13715 ADIOS ST	87.50	87.50	9.00	9.00	0.00	0.00	0.00	0.00	0.00	0.00	0.00	0.00	
478262004	28084 BAY AVE	87.50	87.50	9.00	9.00	0.00	0.00	0.00	0.00	0.00	0.00	0.00	0.00	
478271001	28242 SEA BISCUIT ST	87.50	87.50	9.00	9.00	0.00	0.00	0.00	0.00	0.00	0.00	0.00	0.00	
478271002	28222 SEA BISCUIT ST	87.50	87.50	9.00	9.00	0.00	0.00	0.00	0.00	0.00	0.00	0.00	0.00	
478271003	28202 SEA BISCUIT ST	87.50	87.50	9.00	9.00	0.00	0.00	0.00	0.00	0.00	0.00	0.00	0.00	
478271004	28182 SEA BISCUIT ST	87.50	87.50	9.00	9.00	0.00	0.00	0.00	0.00	0.00	0.00	0.00	0.00	
478271005	28162 SEA BISCUIT ST	87.50	87.50	9.00	9.00	0.00	0.00	0.00	0.00	0.00	0.00	0.00	0.00	
478271006	28142 SEA BISCUIT ST	87.50	87.50	9.00	9.00	0.00	0.00	0.00	0.00	0.00	0.00	0.00	0.00	
478271007	28122 SEA BISCUIT ST	87.50	87.50	9.00	9.00	0.00	0.00	0.00	0.00	0.00	0.00	0.00	0.00	
478271008	28102 SEA BISCUIT ST	87.50	87.50	9.00	9.00	0.00	0.00	0.00	0.00	0.00	0.00	0.00	0.00	
478271009	28082 SEA BISCUIT ST	87.50	87.50	9.00	9.00	0.00	0.00	0.00	0.00	0.00	0.00	0.00	0.00	
478271010	28062 SEA BISCUIT ST	87.50	87.50	9.00	9.00	0.00	0.00	0.00	0.00	0.00	0.00	0.00	0.00	
478271011	28061 WAR ADMIRAL ST	87.50	87.50	9.00	9.00	0.00	0.00	0.00	0.00	0.00	0.00	0.00	0.00	
478271012	28081 WAR ADMIRAL ST	87.50	87.50	9.00	9.00	0.00	0.00	0.00	0.00	0.00	0.00	0.00	0.00	
478271013	28101 WAR ADMIRAL ST	87.50	87.50	9.00	9.00	0.00	0.00	0.00	0.00	0.00	0.00	0.00	0.00	
478271014	28121 WAR ADMIRAL ST	87.50	87.50	9.00	9.00	0.00	0.00	0.00	0.00	0.00	0.00	0.00	0.00	
478271015	28141 WAR ADMIRAL ST	87.50	87.50	9.00	9.00	0.00	0.00	0.00	0.00	0.00	0.00	0.00	0.00	
478271016	28161 WAR ADMIRAL ST	87.50	87.50	9.00	9.00	0.00	0.00	0.00	0.00	0.00	0.00	0.00	0.00	
478271017	28181 WAR ADMIRAL ST	87.50	87.50	9.00	9.00	0.00	0.00	0.00	0.00	0.00	0.00	0.00	0.00	
478271018	28201 WAR ADMIRAL ST	87.50	87.50	9.00	9.00	0.00	0.00	0.00	0.00	0.00	0.00	0.00	0.00	
478271019	28221 WAR ADMIRAL ST	87.50	87.50	9.00	9.00	0.00	0.00	0.00	0.00	0.00	0.00	0.00	0.00	
478271020	28241 WAR ADMIRAL ST	87.50	87.50	9.00	9.00	0.00	0.00	0.00	0.00	0.00	0.00	0.00	0.00	

MORENO VALLEY COMMUNITY SERVICES DISTRICT
FISCAL YEAR 2015/16 MAXIMUM AND APPLIED PARCEL TAXES/CHARGES

ASSESSOR'S PARCEL NUMBER	SITUS ADDRESS	ZONE A		ZONE C		ZONE D		ZONE E		ZONE M		ZONE S		TRACT NUMBER
		MAXIMUM	APPLIED	MAXIMUM	APPLIED	MAXIMUM	APPLIED	MAXIMUM	APPLIED	MAXIMUM	APPLIED	MAXIMUM	APPLIED	
478272001	28240 WAR ADMIRAL ST	87.50	87.50	9.00	9.00	0.00	0.00	0.00	0.00	0.00	0.00	0.00	0.00	
478272002	28220 WAR ADMIRAL ST	87.50	87.50	9.00	9.00	0.00	0.00	0.00	0.00	0.00	0.00	0.00	0.00	
478272003	28200 WAR ADMIRAL ST	87.50	87.50	9.00	9.00	0.00	0.00	0.00	0.00	0.00	0.00	0.00	0.00	
478272004	28180 WAR ADMIRAL ST	87.50	87.50	9.00	9.00	0.00	0.00	0.00	0.00	0.00	0.00	0.00	0.00	
478272005	28160 WAR ADMIRAL ST	87.50	87.50	9.00	9.00	0.00	0.00	0.00	0.00	0.00	0.00	0.00	0.00	
478272006	28140 WAR ADMIRAL ST	87.50	87.50	9.00	9.00	0.00	0.00	0.00	0.00	0.00	0.00	0.00	0.00	
478273001	28100 WAR ADMIRAL ST	87.50	87.50	9.00	9.00	0.00	0.00	0.00	0.00	0.00	0.00	0.00	0.00	
478273002	28080 WAR ADMIRAL ST	87.50	87.50	9.00	9.00	0.00	0.00	0.00	0.00	0.00	0.00	0.00	0.00	
478273003	28060 WAR ADMIRAL ST	87.50	87.50	9.00	9.00	0.00	0.00	0.00	0.00	0.00	0.00	0.00	0.00	
478273004	28040 WAR ADMIRAL ST	87.50	87.50	9.00	9.00	0.00	0.00	0.00	0.00	0.00	0.00	0.00	0.00	
478273005	13525 SWAPS ST	87.50	87.50	9.00	9.00	0.00	0.00	0.00	0.00	0.00	0.00	0.00	0.00	
478273006	13545 SWAPS ST	87.50	87.50	9.00	9.00	0.00	0.00	0.00	0.00	0.00	0.00	0.00	0.00	
478273007	13565 SWAPS ST	87.50	87.50	9.00	9.00	0.00	0.00	0.00	0.00	0.00	0.00	0.00	0.00	
478273008	13585 SWAPS ST	87.50	87.50	9.00	9.00	0.00	0.00	0.00	0.00	0.00	0.00	0.00	0.00	
478273009	13605 SWAPS ST	87.50	87.50	9.00	9.00	0.00	0.00	0.00	0.00	0.00	0.00	0.00	0.00	
478280001	13510 WILMOT ST	87.50	87.50	9.00	9.00	0.00	0.00	0.00	0.00	0.00	0.00	0.00	0.00	
478280002	13530 WILMOT ST	87.50	87.50	9.00	9.00	0.00	0.00	0.00	0.00	0.00	0.00	0.00	0.00	
478280003	13550 WILMOT ST	87.50	87.50	9.00	9.00	0.00	0.00	0.00	0.00	0.00	0.00	0.00	0.00	
478280004	13570 WILMOT ST	87.50	87.50	9.00	9.00	0.00	0.00	0.00	0.00	0.00	0.00	0.00	0.00	
478280005	28754 MCABEE AVE	87.50	87.50	9.00	9.00	0.00	0.00	0.00	0.00	0.00	0.00	0.00	0.00	
478280006	28774 MCABEE AVE	87.50	87.50	9.00	9.00	0.00	0.00	0.00	0.00	0.00	0.00	0.00	0.00	
478280007	28794 MCABEE AVE	87.50	87.50	9.00	9.00	0.00	0.00	0.00	0.00	0.00	0.00	0.00	0.00	
478280008	13575 PLANTATION WAY	87.50	87.50	9.00	9.00	0.00	0.00	0.00	0.00	0.00	0.00	0.00	0.00	
478280009	13555 PLANTATION WAY	87.50	87.50	9.00	9.00	0.00	0.00	0.00	0.00	0.00	0.00	0.00	0.00	
478280010	13535 PLANTATION WAY	87.50	87.50	9.00	9.00	0.00	0.00	0.00	0.00	0.00	0.00	0.00	0.00	
478280011	13515 PLANTATION WAY	87.50	87.50	9.00	9.00	0.00	0.00	0.00	0.00	0.00	0.00	0.00	0.00	
478280012	13514 PLANTATION WAY	87.50	87.50	9.00	9.00	0.00	0.00	0.00	0.00	0.00	0.00	0.00	0.00	
478280013	13534 PLANTATION WAY	87.50	87.50	9.00	9.00	0.00	0.00	0.00	0.00	0.00	0.00	0.00	0.00	
478280014	13554 PLANTATION WAY	87.50	87.50	9.00	9.00	0.00	0.00	0.00	0.00	0.00	0.00	0.00	0.00	
478280015	13574 PLANTATION WAY	87.50	87.50	9.00	9.00	0.00	0.00	0.00	0.00	0.00	0.00	0.00	0.00	
478280016	28834 MCABEE AVE	87.50	87.50	9.00	9.00	0.00	0.00	0.00	0.00	0.00	0.00	0.00	0.00	
478280017	28854 MCABEE AVE	87.50	87.50	9.00	9.00	0.00	0.00	0.00	0.00	0.00	0.00	0.00	0.00	
478280018	28874 MCABEE AVE	87.50	87.50	9.00	9.00	0.00	0.00	0.00	0.00	0.00	0.00	0.00	0.00	
478280023	13585 ALTIVO ST	87.50	87.50	9.00	9.00	1075.19	1035.38	0.00	0.00	0.00	0.00	0.00	0.00	32625
478280024	13571 ALTIVO ST	87.50	87.50	9.00	9.00	1075.19	1035.38	0.00	0.00	0.00	0.00	0.00	0.00	32625
478280025	13557 ALTIVO ST	87.50	87.50	9.00	9.00	1075.19	1035.38	0.00	0.00	0.00	0.00	0.00	0.00	32625
478280026	13543 ALTIVO ST	87.50	87.50	9.00	9.00	1075.19	1035.38	0.00	0.00	0.00	0.00	0.00	0.00	32625

MORENO VALLEY COMMUNITY SERVICES DISTRICT
FISCAL YEAR 2015/16 MAXIMUM AND APPLIED PARCEL TAXES/CHARGES

ASSESSOR'S PARCEL NUMBER	SITUS ADDRESS	ZONE A		ZONE C		ZONE D		ZONE E		ZONE M		ZONE S		TRACT NUMBER
		MAXIMUM	APPLIED	MAXIMUM	APPLIED	MAXIMUM	APPLIED	MAXIMUM	APPLIED	MAXIMUM	APPLIED	MAXIMUM	APPLIED	
478280027	13529 ALTIVO ST	87.50	87.50	9.00	9.00	1075.19	1035.38	0.00	0.00	0.00	0.00	0.00	0.00	32625
478280028	13515 ALTIVO ST	87.50	87.50	9.00	9.00	1075.19	1035.38	0.00	0.00	0.00	0.00	0.00	0.00	32625
478280029	28932 KENDA CT	87.50	87.50	9.00	9.00	1075.19	1035.38	0.00	0.00	0.00	0.00	0.00	0.00	32625
478280030	28952 KENDA CT	87.50	87.50	9.00	9.00	1075.19	1035.38	0.00	0.00	0.00	0.00	0.00	0.00	32625
478280031	28972 KENDA CT	87.50	87.50	9.00	9.00	1075.19	1035.38	0.00	0.00	0.00	0.00	0.00	0.00	32625
478280032	28992 KENDA CT	87.50	87.50	9.00	9.00	1075.19	1035.38	0.00	0.00	0.00	0.00	0.00	0.00	32625
478280033	28973 KENDA CT	87.50	87.50	9.00	9.00	1075.19	1035.38	0.00	0.00	0.00	0.00	0.00	0.00	32625
478280034	28953 KENDA CT	87.50	87.50	9.00	9.00	1075.19	1035.38	0.00	0.00	0.00	0.00	0.00	0.00	32625
478280035	28933 KENDA CT	87.50	87.50	9.00	9.00	1075.19	1035.38	0.00	0.00	0.00	0.00	0.00	0.00	32625
478280036	28934 MOLSON CT	87.50	87.50	9.00	9.00	1075.19	1035.38	0.00	0.00	0.00	0.00	0.00	0.00	32625
478280037	28954 MOLSON CT	87.50	87.50	9.00	9.00	1075.19	1035.38	0.00	0.00	0.00	0.00	0.00	0.00	32625
478280038	28974 MOLSON CT	87.50	87.50	9.00	9.00	1075.19	1035.38	0.00	0.00	0.00	0.00	0.00	0.00	32625
478280039	28994 MOLSON CT	87.50	87.50	9.00	9.00	1075.19	1035.38	0.00	0.00	0.00	0.00	0.00	0.00	32625
478280040	28975 MOLSON CT	87.50	87.50	9.00	9.00	1075.19	1035.38	0.00	0.00	0.00	0.00	0.00	0.00	32625
478280041	28955 MOLSON CT	87.50	87.50	9.00	9.00	1075.19	1035.38	0.00	0.00	0.00	0.00	0.00	0.00	32625
478280042	28935 MOLSON CT	87.50	87.50	9.00	9.00	1075.19	1035.38	0.00	0.00	0.00	0.00	0.00	0.00	32625
478290001	13729 CLEMSON CT	87.50	87.50	9.00	9.00	0.00	0.00	0.00	0.00	0.00	0.00	0.00	0.00	
478290002	13709 CLEMSON CT	87.50	87.50	9.00	9.00	0.00	0.00	0.00	0.00	0.00	0.00	0.00	0.00	
478290003	13689 CLEMSON CT	87.50	87.50	9.00	9.00	0.00	0.00	0.00	0.00	0.00	0.00	0.00	0.00	
478290004	13669 CLEMSON CT	87.50	87.50	9.00	9.00	0.00	0.00	0.00	0.00	0.00	0.00	0.00	0.00	
478290005	13649 CLEMSON CT	87.50	87.50	9.00	9.00	0.00	0.00	0.00	0.00	0.00	0.00	0.00	0.00	
478290006	13629 CLEMSON CT	87.50	87.50	9.00	9.00	0.00	0.00	0.00	0.00	0.00	0.00	0.00	0.00	
478290007	13630 CLEMSON CT	87.50	87.50	9.00	9.00	0.00	0.00	0.00	0.00	0.00	0.00	0.00	0.00	
478290008	13650 CLEMSON CT	87.50	87.50	9.00	9.00	0.00	0.00	0.00	0.00	0.00	0.00	0.00	0.00	
478290009	13670 CLEMSON CT	87.50	87.50	9.00	9.00	0.00	0.00	0.00	0.00	0.00	0.00	0.00	0.00	
478290010	13690 CLEMSON CT	87.50	87.50	9.00	9.00	0.00	0.00	0.00	0.00	0.00	0.00	0.00	0.00	
478290011	13710 CLEMSON CT	87.50	87.50	9.00	9.00	0.00	0.00	0.00	0.00	0.00	0.00	0.00	0.00	
478290012	13730 CLEMSON CT	87.50	87.50	9.00	9.00	0.00	0.00	0.00	0.00	0.00	0.00	0.00	0.00	
478290013	13729 WILMOT ST	87.50	87.50	9.00	9.00	0.00	0.00	0.00	0.00	0.00	0.00	0.00	0.00	
478290014	13709 WILMOT ST	87.50	87.50	9.00	9.00	0.00	0.00	0.00	0.00	0.00	0.00	0.00	0.00	
478290015	13689 WILMOT ST	87.50	87.50	9.00	9.00	0.00	0.00	0.00	0.00	0.00	0.00	0.00	0.00	
478290016	13669 WILMOT ST	87.50	87.50	9.00	9.00	0.00	0.00	0.00	0.00	0.00	0.00	0.00	0.00	
478290017	13649 WILMOT ST	87.50	87.50	9.00	9.00	0.00	0.00	0.00	0.00	0.00	0.00	0.00	0.00	
478290018	13629 WILMOT ST	87.50	87.50	9.00	9.00	0.00	0.00	0.00	0.00	0.00	0.00	0.00	0.00	
478290019	28625 BELMONT PARK WAY	87.50	87.50	9.00	9.00	198.23	198.22	0.00	0.00	0.00	0.00	0.00	0.00	31268
478290020	28645 BELMONT PARK WAY	87.50	87.50	9.00	9.00	198.23	198.22	0.00	0.00	0.00	0.00	0.00	0.00	31268
478290021	28665 BELMONT PARK WAY	87.50	87.50	9.00	9.00	198.23	198.22	0.00	0.00	0.00	0.00	0.00	0.00	31268

MORENO VALLEY COMMUNITY SERVICES DISTRICT
FISCAL YEAR 2015/16 MAXIMUM AND APPLIED PARCEL TAXES/CHARGES

ASSESSOR'S PARCEL NUMBER	SITUS ADDRESS	ZONE A		ZONE C		ZONE D		ZONE E		ZONE M		ZONE S		TRACT NUMBER
		MAXIMUM	APPLIED	MAXIMUM	APPLIED	MAXIMUM	APPLIED	MAXIMUM	APPLIED	MAXIMUM	APPLIED	MAXIMUM	APPLIED	
478290022	28685 BELMONT PARK WAY	87.50	87.50	9.00	9.00	198.23	198.22	0.00	0.00	0.00	0.00	0.00	0.00	31268
478290023	28705 BELMONT PARK WAY	87.50	87.50	9.00	9.00	198.23	198.22	0.00	0.00	0.00	0.00	0.00	0.00	31268
478290024	28725 BELMONT PARK WAY	87.50	87.50	9.00	9.00	198.23	198.22	0.00	0.00	0.00	0.00	0.00	0.00	31268
478291001	13515 WILMOT ST	87.50	87.50	9.00	9.00	198.23	198.22	0.00	0.00	0.00	0.00	0.00	0.00	31268
478291002	13535 WILMOT ST	87.50	87.50	9.00	9.00	198.23	198.22	0.00	0.00	0.00	0.00	0.00	0.00	31268
478291003	13555 WILMOT ST	87.50	87.50	9.00	9.00	198.23	198.22	0.00	0.00	0.00	0.00	0.00	0.00	31268
478291004	28736 BELMONT PARK WAY	87.50	87.50	9.00	9.00	198.23	198.22	0.00	0.00	0.00	0.00	0.00	0.00	31268
478291005	28716 BELMONT PARK WAY	87.50	87.50	9.00	9.00	198.23	198.22	0.00	0.00	0.00	0.00	0.00	0.00	31268
478291006	28696 BELMONT PARK WAY	87.50	87.50	9.00	9.00	198.23	198.22	0.00	0.00	0.00	0.00	0.00	0.00	31268
478291007	28676 BELMONT PARK WAY	87.50	87.50	9.00	9.00	198.23	198.22	0.00	0.00	0.00	0.00	0.00	0.00	31268
478291008	28656 BELMONT PARK WAY	87.50	87.50	9.00	9.00	198.23	198.22	0.00	0.00	0.00	0.00	0.00	0.00	31268
478291009	13574 MEADOWLANDS CT	87.50	87.50	9.00	9.00	198.23	198.22	0.00	0.00	0.00	0.00	0.00	0.00	31268
478291010	13564 MEADOWLANDS CT	87.50	87.50	9.00	9.00	198.23	198.22	0.00	0.00	0.00	0.00	0.00	0.00	31268
478291011	13554 MEADOWLANDS CT	87.50	87.50	9.00	9.00	198.23	198.22	0.00	0.00	0.00	0.00	0.00	0.00	31268
478291012	13544 MEADOWLANDS CT	87.50	87.50	9.00	9.00	198.23	198.22	0.00	0.00	0.00	0.00	0.00	0.00	31268
478291013	13539 MEADOWLANDS CT	87.50	87.50	9.00	9.00	198.23	198.22	0.00	0.00	0.00	0.00	0.00	0.00	31268
478291014	13549 MEADOWLANDS CT	87.50	87.50	9.00	9.00	198.23	198.22	0.00	0.00	0.00	0.00	0.00	0.00	31268
478291015	13559 MEADOWLANDS CT	87.50	87.50	9.00	9.00	198.23	198.22	0.00	0.00	0.00	0.00	0.00	0.00	31268
478291016	13569 MEADOWLANDS CT	87.50	87.50	9.00	9.00	198.23	198.22	0.00	0.00	0.00	0.00	0.00	0.00	31268
478291017	13579 MEADOWLANDS CT	87.50	87.50	9.00	9.00	198.23	198.22	0.00	0.00	0.00	0.00	0.00	0.00	31268
478291018	13589 MEADOWLANDS CT	87.50	87.50	9.00	9.00	198.23	198.22	0.00	0.00	0.00	0.00	0.00	0.00	31268
478291019	13599 MEADOWLANDS CT	87.50	87.50	9.00	9.00	198.23	198.22	0.00	0.00	0.00	0.00	0.00	0.00	31268
478291020	13609 MEADOWLANDS CT	87.50	87.50	9.00	9.00	198.23	198.22	0.00	0.00	0.00	0.00	0.00	0.00	31268
478301001	13031 MOZART WAY	87.50	87.50	9.00	9.00	57.00	57.00	0.00	0.00	0.00	0.00	0.00	0.00	24721
478301002	13051 MOZART WAY	87.50	87.50	9.00	9.00	57.00	57.00	0.00	0.00	0.00	0.00	0.00	0.00	24721
478301003	13071 MOZART WAY	87.50	87.50	9.00	9.00	57.00	57.00	0.00	0.00	0.00	0.00	0.00	0.00	24721
478301004	13091 MOZART WAY	87.50	87.50	9.00	9.00	57.00	57.00	0.00	0.00	0.00	0.00	0.00	0.00	24721
478301005	28722 STRAUSS LN	87.50	87.50	9.00	9.00	57.00	57.00	0.00	0.00	0.00	0.00	0.00	0.00	24721
478301006	28690 STRAUSS LN	87.50	87.50	9.00	9.00	57.00	57.00	0.00	0.00	0.00	0.00	0.00	0.00	24721
478301007	13078 GERSHWIN WAY	87.50	87.50	9.00	9.00	57.00	57.00	0.00	0.00	0.00	0.00	0.00	0.00	24721
478301008	13052 GERSHWIN WAY	87.50	87.50	9.00	9.00	57.00	57.00	0.00	0.00	0.00	0.00	0.00	0.00	24721
478301009	13026 GERSHWIN WAY	87.50	87.50	9.00	9.00	57.00	57.00	0.00	0.00	0.00	0.00	0.00	0.00	24721
478301010	13025 GERSHWIN WAY	87.50	87.50	9.00	9.00	57.00	57.00	0.00	0.00	0.00	0.00	0.00	0.00	24721
478301011	13051 GERSHWIN WAY	87.50	87.50	9.00	9.00	57.00	57.00	0.00	0.00	0.00	0.00	0.00	0.00	24721
478301012	13077 GERSHWIN WAY	87.50	87.50	9.00	9.00	57.00	57.00	0.00	0.00	0.00	0.00	0.00	0.00	24721
478301013	13103 GERSHWIN WAY	87.50	87.50	9.00	9.00	57.00	57.00	0.00	0.00	0.00	0.00	0.00	0.00	24721
478301014	13139 GERSHWIN WAY	87.50	87.50	9.00	9.00	57.00	57.00	0.00	0.00	0.00	0.00	0.00	0.00	24721

MORENO VALLEY COMMUNITY SERVICES DISTRICT
FISCAL YEAR 2015/16 MAXIMUM AND APPLIED PARCEL TAXES/CHARGES

ASSESSOR'S PARCEL NUMBER	SITUS ADDRESS	ZONE A		ZONE C		ZONE D		ZONE E		ZONE M		ZONE S		TRACT NUMBER
		MAXIMUM	APPLIED	MAXIMUM	APPLIED	MAXIMUM	APPLIED	MAXIMUM	APPLIED	MAXIMUM	APPLIED	MAXIMUM	APPLIED	
478302001	13140 GERSHWIN WAY	87.50	87.50	9.00	9.00	57.00	57.00	0.00	0.00	0.00	0.00	0.00	0.00	24721
478302002	28721 STRAUSS LN	87.50	87.50	9.00	9.00	57.00	57.00	0.00	0.00	0.00	0.00	0.00	0.00	24721
478302003	28743 STRAUSS LN	87.50	87.50	9.00	9.00	57.00	57.00	0.00	0.00	0.00	0.00	0.00	0.00	24721
478302004	13121 MOZART WAY	87.50	87.50	9.00	9.00	57.00	57.00	0.00	0.00	0.00	0.00	0.00	0.00	24721
478302005	13141 MOZART WAY	87.50	87.50	9.00	9.00	57.00	57.00	0.00	0.00	0.00	0.00	0.00	0.00	24721
478303001	13031 SHUBERT ST	87.50	87.50	9.00	9.00	57.00	57.00	0.00	0.00	0.00	0.00	0.00	0.00	24721
478303002	13053 SHUBERT ST	87.50	87.50	9.00	9.00	57.00	57.00	0.00	0.00	0.00	0.00	0.00	0.00	24721
478303003	13075 SHUBERT ST	87.50	87.50	9.00	9.00	57.00	57.00	0.00	0.00	0.00	0.00	0.00	0.00	24721
478303004	13097 SHUBERT ST	87.50	87.50	9.00	9.00	57.00	57.00	0.00	0.00	0.00	0.00	0.00	0.00	24721
478303005	13119 SHUBERT ST	87.50	87.50	9.00	9.00	57.00	57.00	0.00	0.00	0.00	0.00	0.00	0.00	24721
478303006	13156 MOZART WAY	87.50	87.50	9.00	9.00	57.00	57.00	0.00	0.00	0.00	0.00	0.00	0.00	24721
478303009	28793 STRAUSS LN	87.50	87.50	9.00	9.00	57.00	57.00	0.00	0.00	0.00	0.00	0.00	0.00	24721
478303010	28809 STRAUSS LN	87.50	87.50	9.00	9.00	57.00	57.00	0.00	0.00	0.00	0.00	0.00	0.00	24721
478303011	28810 STRAUSS LN	87.50	87.50	9.00	9.00	57.00	57.00	0.00	0.00	0.00	0.00	0.00	0.00	24721
478303012	28794 STRAUSS LN	87.50	87.50	9.00	9.00	57.00	57.00	0.00	0.00	0.00	0.00	0.00	0.00	24721
478303013	28778 STRAUSS LN	87.50	87.50	9.00	9.00	57.00	57.00	0.00	0.00	0.00	0.00	0.00	0.00	24721
478303014	13142 MOZART WAY	87.50	87.50	9.00	9.00	57.00	57.00	0.00	0.00	0.00	0.00	0.00	0.00	24721
478303015	28777 STRAUSS LN	87.50	87.50	9.00	9.00	57.00	57.00	0.00	0.00	0.00	0.00	0.00	0.00	24721
478311001	13165 GERSHWIN WAY	87.50	87.50	9.00	9.00	57.00	57.00	0.00	0.00	0.00	0.00	0.00	0.00	24721
478311002	13191 GERSHWIN WAY	87.50	87.50	9.00	9.00	57.00	57.00	0.00	0.00	0.00	0.00	0.00	0.00	24721
478311003	13217 GERSHWIN WAY	87.50	87.50	9.00	9.00	57.00	57.00	0.00	0.00	0.00	0.00	0.00	0.00	24721
478311004	13243 GERSHWIN WAY	87.50	87.50	9.00	9.00	57.00	57.00	0.00	0.00	0.00	0.00	0.00	0.00	24721
478312001	28689 HANDEL CT	87.50	87.50	9.00	9.00	57.00	57.00	0.00	0.00	0.00	0.00	0.00	0.00	24721
478312002	28705 HANDEL CT	87.50	87.50	9.00	9.00	57.00	57.00	0.00	0.00	0.00	0.00	0.00	0.00	24721
478312003	28721 HANDEL CT	87.50	87.50	9.00	9.00	57.00	57.00	0.00	0.00	0.00	0.00	0.00	0.00	24721
478312004	28737 HANDEL CT	87.50	87.50	9.00	9.00	57.00	57.00	0.00	0.00	0.00	0.00	0.00	0.00	24721
478312005	28738 HANDEL CT	87.50	87.50	9.00	9.00	57.00	57.00	0.00	0.00	0.00	0.00	0.00	0.00	24721
478312006	28722 HANDEL CT	87.50	87.50	9.00	9.00	57.00	57.00	0.00	0.00	0.00	0.00	0.00	0.00	24721
478312007	28706 HANDEL CT	87.50	87.50	9.00	9.00	57.00	57.00	0.00	0.00	0.00	0.00	0.00	0.00	24721
478312008	28690 HANDEL CT	87.50	87.50	9.00	9.00	57.00	57.00	0.00	0.00	0.00	0.00	0.00	0.00	24721
478312009	13161 MOZART WAY	87.50	87.50	9.00	9.00	57.00	57.00	0.00	0.00	0.00	0.00	0.00	0.00	24721
478312010	13181 MOZART WAY	87.50	87.50	9.00	9.00	57.00	57.00	0.00	0.00	0.00	0.00	0.00	0.00	24721
478312011	13201 MOZART WAY	87.50	87.50	9.00	9.00	57.00	57.00	0.00	0.00	0.00	0.00	0.00	0.00	24721
478312012	13221 MOZART WAY	87.50	87.50	9.00	9.00	57.00	57.00	0.00	0.00	0.00	0.00	0.00	0.00	24721
478312013	13241 MOZART WAY	87.50	87.50	9.00	9.00	57.00	57.00	0.00	0.00	0.00	0.00	0.00	0.00	24721
478312014	28754 DRACAEA AVE	87.50	87.50	9.00	9.00	57.00	57.00	0.00	0.00	0.00	0.00	0.00	0.00	24721
478312015	28732 DRACAEA AVE	87.50	87.50	9.00	9.00	57.00	57.00	0.00	0.00	0.00	0.00	0.00	0.00	24721

MORENO VALLEY COMMUNITY SERVICES DISTRICT
FISCAL YEAR 2015/16 MAXIMUM AND APPLIED PARCEL TAXES/CHARGES

ASSESSOR'S PARCEL NUMBER	SITUS ADDRESS	ZONE A		ZONE C		ZONE D		ZONE E		ZONE M		ZONE S		TRACT NUMBER
		MAXIMUM	APPLIED	MAXIMUM	APPLIED	MAXIMUM	APPLIED	MAXIMUM	APPLIED	MAXIMUM	APPLIED	MAXIMUM	APPLIED	
478312016	28712 DRACAEA AVE	87.50	87.50	9.00	9.00	57.00	57.00	0.00	0.00	0.00	0.00	0.00	0.00	24721
478312017	28690 DRACAEA AVE	87.50	87.50	9.00	9.00	57.00	57.00	0.00	0.00	0.00	0.00	0.00	0.00	24721
478313001	13141 SHUBERT ST	87.50	87.50	9.00	9.00	57.00	57.00	0.00	0.00	0.00	0.00	0.00	0.00	24721
478313002	13163 SHUBERT ST	87.50	87.50	9.00	9.00	57.00	57.00	0.00	0.00	0.00	0.00	0.00	0.00	24721
478313003	13185 SHUBERT ST	87.50	87.50	9.00	9.00	57.00	57.00	0.00	0.00	0.00	0.00	0.00	0.00	24721
478313004	13182 MOZART WAY	87.50	87.50	9.00	9.00	57.00	57.00	0.00	0.00	0.00	0.00	0.00	0.00	24721
478313005	13170 MOZART WAY	87.50	87.50	9.00	9.00	57.00	57.00	0.00	0.00	0.00	0.00	0.00	0.00	24721
478314001	28820 DRACAEA AVE	87.50	87.50	9.00	9.00	57.00	57.00	0.00	0.00	0.00	0.00	0.00	0.00	24721
478314002	28842 DRACAEA AVE	87.50	87.50	9.00	9.00	57.00	57.00	0.00	0.00	0.00	0.00	0.00	0.00	24721
478314003	28864 DRACAEA AVE	87.50	87.50	9.00	9.00	57.00	57.00	0.00	0.00	0.00	0.00	0.00	0.00	24721
478314004	28863 BRAHMS LN	87.50	87.50	9.00	9.00	57.00	57.00	0.00	0.00	0.00	0.00	0.00	0.00	24721
478314005	28841 BRAHMS LN	87.50	87.50	9.00	9.00	57.00	57.00	0.00	0.00	0.00	0.00	0.00	0.00	24721
478314006	28819 BRAHMS LN	87.50	87.50	9.00	9.00	57.00	57.00	0.00	0.00	0.00	0.00	0.00	0.00	24721
478320001	14273 ANNADALE DR	87.50	87.50	9.00	9.00	0.00	0.00	0.00	0.00	0.00	0.00	0.00	0.00	27523
478320002	14289 ANNADALE DR	87.50	87.50	9.00	9.00	0.00	0.00	0.00	0.00	0.00	0.00	0.00	0.00	27523
478320003	14305 ANNADALE DR	87.50	87.50	9.00	9.00	0.00	0.00	0.00	0.00	0.00	0.00	0.00	0.00	27523
478320004	14321 ANNADALE DR	87.50	87.50	9.00	9.00	0.00	0.00	0.00	0.00	0.00	0.00	0.00	0.00	27523
478320005	14337 ANNADALE DR	87.50	87.50	9.00	9.00	0.00	0.00	0.00	0.00	0.00	0.00	0.00	0.00	27523
478320006	14347 ANNADALE DR	87.50	87.50	9.00	9.00	0.00	0.00	0.00	0.00	0.00	0.00	0.00	0.00	27523
478320007	14357 ANNADALE DR	87.50	87.50	9.00	9.00	0.00	0.00	0.00	0.00	0.00	0.00	0.00	0.00	27523
478320008	14367 ANNADALE DR	87.50	87.50	9.00	9.00	0.00	0.00	0.00	0.00	0.00	0.00	0.00	0.00	27523
478320009	28159 ARBORGLENN DR	87.50	87.50	9.00	9.00	0.00	0.00	0.00	0.00	0.00	0.00	0.00	0.00	27523
478320010	28169 ARBORGLENN DR	87.50	87.50	9.00	9.00	0.00	0.00	0.00	0.00	0.00	0.00	0.00	0.00	27523
478320011	28179 ARBORGLENN DR	87.50	87.50	9.00	9.00	0.00	0.00	0.00	0.00	0.00	0.00	0.00	0.00	27523
478320012	28189 ARBORGLENN DR	87.50	87.50	9.00	9.00	0.00	0.00	0.00	0.00	0.00	0.00	0.00	0.00	27523
478320013	28199 ARBORGLENN DR	87.50	87.50	9.00	9.00	0.00	0.00	0.00	0.00	0.00	0.00	0.00	0.00	27523
478320014	28209 ARBORGLENN DR	87.50	87.50	9.00	9.00	0.00	0.00	0.00	0.00	0.00	0.00	0.00	0.00	27523
478320015	28219 ARBORGLENN DR	87.50	87.50	9.00	9.00	0.00	0.00	0.00	0.00	0.00	0.00	0.00	0.00	27523
478320016	28229 ARBORGLENN DR	87.50	87.50	9.00	9.00	0.00	0.00	0.00	0.00	0.00	0.00	0.00	0.00	27523
478320017	28239 ARBORGLENN DR	87.50	87.50	9.00	9.00	0.00	0.00	0.00	0.00	0.00	0.00	0.00	0.00	27523
478320018	28249 ARBORGLENN DR	87.50	87.50	9.00	9.00	0.00	0.00	0.00	0.00	0.00	0.00	0.00	0.00	27523
478320019	28259 ARBORGLENN DR	87.50	87.50	9.00	9.00	0.00	0.00	0.00	0.00	0.00	0.00	0.00	0.00	27523
478320020	28269 ARBORGLENN DR	87.50	87.50	9.00	9.00	0.00	0.00	0.00	0.00	0.00	0.00	0.00	0.00	27523
478320021	28279 ARBORGLENN DR	87.50	87.50	9.00	9.00	0.00	0.00	0.00	0.00	0.00	0.00	0.00	0.00	27523
478320022	28289 ARBORGLENN DR	87.50	87.50	9.00	9.00	0.00	0.00	0.00	0.00	0.00	0.00	0.00	0.00	27523
478320023	28299 ARBORGLENN DR	87.50	87.50	9.00	9.00	0.00	0.00	0.00	0.00	0.00	0.00	0.00	0.00	27523
478320024	28309 ARBORGLENN DR	87.50	87.50	9.00	9.00	0.00	0.00	0.00	0.00	0.00	0.00	0.00	0.00	27523

MORENO VALLEY COMMUNITY SERVICES DISTRICT
FISCAL YEAR 2015/16 MAXIMUM AND APPLIED PARCEL TAXES/CHARGES

ASSESSOR'S PARCEL NUMBER	SITUS ADDRESS	ZONE A		ZONE C		ZONE D		ZONE E		ZONE M		ZONE S		TRACT NUMBER
		MAXIMUM	APPLIED	MAXIMUM	APPLIED	MAXIMUM	APPLIED	MAXIMUM	APPLIED	MAXIMUM	APPLIED	MAXIMUM	APPLIED	
478320025	28319 ARBORGLENN DR	87.50	87.50	9.00	9.00	0.00	0.00	0.00	0.00	0.00	0.00	0.00	0.00	27523
478321001	14350 MORNINGSIDE DR	87.50	87.50	9.00	9.00	0.00	0.00	0.00	0.00	0.00	0.00	0.00	0.00	27523
478321002	14340 MORNINGSIDE DR	87.50	87.50	9.00	9.00	0.00	0.00	0.00	0.00	0.00	0.00	0.00	0.00	27523
478321003	14330 MORNINGSIDE DR	87.50	87.50	9.00	9.00	0.00	0.00	0.00	0.00	0.00	0.00	0.00	0.00	27523
478321004	14314 MORNINGSIDE DR	87.50	87.50	9.00	9.00	0.00	0.00	0.00	0.00	0.00	0.00	0.00	0.00	27523
478321005	14298 MORNINGSIDE DR	87.50	87.50	9.00	9.00	0.00	0.00	0.00	0.00	0.00	0.00	0.00	0.00	27523
478321006	14282 MORNINGSIDE DR	87.50	87.50	9.00	9.00	0.00	0.00	0.00	0.00	0.00	0.00	0.00	0.00	27523
478321007	14266 MORNINGSIDE DR	87.50	87.50	9.00	9.00	0.00	0.00	0.00	0.00	0.00	0.00	0.00	0.00	27523
478322001	14267 MORNINGSIDE DR	87.50	87.50	9.00	9.00	0.00	0.00	0.00	0.00	0.00	0.00	0.00	0.00	27523
478322002	28291 BRODIAEA AVE	87.50	87.50	9.00	9.00	0.00	0.00	0.00	0.00	0.00	0.00	0.00	0.00	27523
478322003	28271 BRODIAEA AVE	87.50	87.50	9.00	9.00	0.00	0.00	0.00	0.00	0.00	0.00	0.00	0.00	27523
478322004	28251 BRODIAEA AVE	87.50	87.50	9.00	9.00	0.00	0.00	0.00	0.00	0.00	0.00	0.00	0.00	27523
478322005	28231 BRODIAEA AVE	87.50	87.50	9.00	9.00	0.00	0.00	0.00	0.00	0.00	0.00	0.00	0.00	27523
478322006	28211 BRODIAEA AVE	87.50	87.50	9.00	9.00	0.00	0.00	0.00	0.00	0.00	0.00	0.00	0.00	27523
478322007	14272 ANNADALE DR	87.50	87.50	9.00	9.00	0.00	0.00	0.00	0.00	0.00	0.00	0.00	0.00	27523
478322008	14288 ANNADALE DR	87.50	87.50	9.00	9.00	0.00	0.00	0.00	0.00	0.00	0.00	0.00	0.00	27523
478322009	14304 ANNADALE DR	87.50	87.50	9.00	9.00	0.00	0.00	0.00	0.00	0.00	0.00	0.00	0.00	27523
478322010	14320 ANNADALE DR	87.50	87.50	9.00	9.00	0.00	0.00	0.00	0.00	0.00	0.00	0.00	0.00	27523
478322011	14336 ANNADALE DR	87.50	87.50	9.00	9.00	0.00	0.00	0.00	0.00	0.00	0.00	0.00	0.00	27523
478322012	14346 ANNADALE DR	87.50	87.50	9.00	9.00	0.00	0.00	0.00	0.00	0.00	0.00	0.00	0.00	27523
478322013	14356 ANNADALE DR	87.50	87.50	9.00	9.00	0.00	0.00	0.00	0.00	0.00	0.00	0.00	0.00	27523
478322014	14355 ANNALEIGH CT	87.50	87.50	9.00	9.00	0.00	0.00	0.00	0.00	0.00	0.00	0.00	0.00	27523
478322015	14345 ANNALEIGH CT	87.50	87.50	9.00	9.00	0.00	0.00	0.00	0.00	0.00	0.00	0.00	0.00	27523
478322016	14335 ANNALEIGH CT	87.50	87.50	9.00	9.00	0.00	0.00	0.00	0.00	0.00	0.00	0.00	0.00	27523
478322017	14319 ANNALEIGH CT	87.50	87.50	9.00	9.00	0.00	0.00	0.00	0.00	0.00	0.00	0.00	0.00	27523
478322018	14303 ANNALEIGH CT	87.50	87.50	9.00	9.00	0.00	0.00	0.00	0.00	0.00	0.00	0.00	0.00	27523
478322019	14287 ANNALEIGH CT	87.50	87.50	9.00	9.00	0.00	0.00	0.00	0.00	0.00	0.00	0.00	0.00	27523
478322020	14302 ANNALEIGH CT	87.50	87.50	9.00	9.00	0.00	0.00	0.00	0.00	0.00	0.00	0.00	0.00	27523
478322021	14318 ANNALEIGH CT	87.50	87.50	9.00	9.00	0.00	0.00	0.00	0.00	0.00	0.00	0.00	0.00	27523
478322022	14334 ANNALEIGH CT	87.50	87.50	9.00	9.00	0.00	0.00	0.00	0.00	0.00	0.00	0.00	0.00	27523
478322023	14344 ANNALEIGH CT	87.50	87.50	9.00	9.00	0.00	0.00	0.00	0.00	0.00	0.00	0.00	0.00	27523
478322024	14354 ANNALEIGH CT	87.50	87.50	9.00	9.00	0.00	0.00	0.00	0.00	0.00	0.00	0.00	0.00	27523
478322025	14353 MARYKNOLL CT	87.50	87.50	9.00	9.00	0.00	0.00	0.00	0.00	0.00	0.00	0.00	0.00	27523
478322026	14343 MARYKNOLL CT	87.50	87.50	9.00	9.00	0.00	0.00	0.00	0.00	0.00	0.00	0.00	0.00	27523
478322027	14333 MARYKNOLL CT	87.50	87.50	9.00	9.00	0.00	0.00	0.00	0.00	0.00	0.00	0.00	0.00	27523
478322028	14317 MARYKNOLL CT	87.50	87.50	9.00	9.00	0.00	0.00	0.00	0.00	0.00	0.00	0.00	0.00	27523
478322029	14301 MARYKNOLL CT	87.50	87.50	9.00	9.00	0.00	0.00	0.00	0.00	0.00	0.00	0.00	0.00	27523

MORENO VALLEY COMMUNITY SERVICES DISTRICT
FISCAL YEAR 2015/16 MAXIMUM AND APPLIED PARCEL TAXES/CHARGES

ASSESSOR'S PARCEL NUMBER	SITUS ADDRESS	ZONE A		ZONE C		ZONE D		ZONE E		ZONE M		ZONE S		TRACT NUMBER
		MAXIMUM	APPLIED	MAXIMUM	APPLIED	MAXIMUM	APPLIED	MAXIMUM	APPLIED	MAXIMUM	APPLIED	MAXIMUM	APPLIED	
478322030	14285 MARYKNOLL CT	87.50	87.50	9.00	9.00	0.00	0.00	0.00	0.00	0.00	0.00	0.00	0.00	27523
478322031	14300 MARYKNOLL CT	87.50	87.50	9.00	9.00	0.00	0.00	0.00	0.00	0.00	0.00	0.00	0.00	27523
478322032	14316 MARYKNOLL CT	87.50	87.50	9.00	9.00	0.00	0.00	0.00	0.00	0.00	0.00	0.00	0.00	27523
478322033	14332 MARYKNOLL CT	87.50	87.50	9.00	9.00	0.00	0.00	0.00	0.00	0.00	0.00	0.00	0.00	27523
478322034	14342 MARYKNOLL CT	87.50	87.50	9.00	9.00	0.00	0.00	0.00	0.00	0.00	0.00	0.00	0.00	27523
478322035	14352 MARYKNOLL CT	87.50	87.50	9.00	9.00	0.00	0.00	0.00	0.00	0.00	0.00	0.00	0.00	27523
478322036	14351 MORNINGSIDE DR	87.50	87.50	9.00	9.00	0.00	0.00	0.00	0.00	0.00	0.00	0.00	0.00	27523
478322037	14341 MORNINGSIDE DR	87.50	87.50	9.00	9.00	0.00	0.00	0.00	0.00	0.00	0.00	0.00	0.00	27523
478322038	14331 MORNINGSIDE DR	87.50	87.50	9.00	9.00	0.00	0.00	0.00	0.00	0.00	0.00	0.00	0.00	27523
478322039	14315 MORNINGSIDE DR	87.50	87.50	9.00	9.00	0.00	0.00	0.00	0.00	0.00	0.00	0.00	0.00	27523
478322040	14299 MORNINGSIDE DR	87.50	87.50	9.00	9.00	0.00	0.00	0.00	0.00	0.00	0.00	0.00	0.00	27523
478322041	14283 MORNINGSIDE DR	87.50	87.50	9.00	9.00	0.00	0.00	0.00	0.00	0.00	0.00	0.00	0.00	27523
478330001	28451 BRODIAEA AVE	87.50	87.50	9.00	9.00	0.00	0.00	0.00	0.00	0.00	0.00	0.00	0.00	27523
478330002	28431 BRODIAEA AVE	87.50	87.50	9.00	9.00	0.00	0.00	0.00	0.00	0.00	0.00	0.00	0.00	27523
478330003	28411 BRODIAEA AVE	87.50	87.50	9.00	9.00	0.00	0.00	0.00	0.00	0.00	0.00	0.00	0.00	27523
478330004	28391 BRODIAEA AVE	87.50	87.50	9.00	9.00	0.00	0.00	0.00	0.00	0.00	0.00	0.00	0.00	27523
478330005	28371 BRODIAEA AVE	87.50	87.50	9.00	9.00	0.00	0.00	0.00	0.00	0.00	0.00	0.00	0.00	27523
478330006	28351 BRODIAEA AVE	87.50	87.50	9.00	9.00	0.00	0.00	0.00	0.00	0.00	0.00	0.00	0.00	27523
478330007	14349 ARBORLENN DR	87.50	87.50	9.00	9.00	0.00	0.00	0.00	0.00	0.00	0.00	0.00	0.00	27523
478330008	14339 ARBORLENN DR	87.50	87.50	9.00	9.00	0.00	0.00	0.00	0.00	0.00	0.00	0.00	0.00	27523
478330009	14329 ARBORLENN DR	87.50	87.50	9.00	9.00	0.00	0.00	0.00	0.00	0.00	0.00	0.00	0.00	27523
478330010	14319 ARBORLENN DR	87.50	87.50	9.00	9.00	0.00	0.00	0.00	0.00	0.00	0.00	0.00	0.00	27523
478330011	14303 ARBORLENN DR	87.50	87.50	9.00	9.00	0.00	0.00	0.00	0.00	0.00	0.00	0.00	0.00	27523
478330012	28350 ARBORLENN DR	87.50	87.50	9.00	9.00	0.00	0.00	0.00	0.00	0.00	0.00	0.00	0.00	27523
478330013	28366 ARBORLENN DR	87.50	87.50	9.00	9.00	0.00	0.00	0.00	0.00	0.00	0.00	0.00	0.00	27523
478330014	28382 ARBORLENN DR	87.50	87.50	9.00	9.00	0.00	0.00	0.00	0.00	0.00	0.00	0.00	0.00	27523
478330015	28402 ARBORLENN DR	87.50	87.50	9.00	9.00	0.00	0.00	0.00	0.00	0.00	0.00	0.00	0.00	27523
478330016	28418 ARBORLENN DR	87.50	87.50	9.00	9.00	0.00	0.00	0.00	0.00	0.00	0.00	0.00	0.00	27523
478330017	28434 ARBORLENN DR	87.50	87.50	9.00	9.00	0.00	0.00	0.00	0.00	0.00	0.00	0.00	0.00	27523
478330018	14294 ARBORLENN DR	87.50	87.50	9.00	9.00	0.00	0.00	0.00	0.00	0.00	0.00	0.00	0.00	27523
478330019	14310 ARBORLENN DR	87.50	87.50	9.00	9.00	0.00	0.00	0.00	0.00	0.00	0.00	0.00	0.00	27523
478330020	14326 ARBORLENN DR	87.50	87.50	9.00	9.00	0.00	0.00	0.00	0.00	0.00	0.00	0.00	0.00	27523
478330021	14336 ARBORLENN DR	87.50	87.50	9.00	9.00	0.00	0.00	0.00	0.00	0.00	0.00	0.00	0.00	27523
478330022	14346 ARBORLENN DR	87.50	87.50	9.00	9.00	0.00	0.00	0.00	0.00	0.00	0.00	0.00	0.00	27523
478330023	14356 ARBORLENN DR	87.50	87.50	9.00	9.00	0.00	0.00	0.00	0.00	0.00	0.00	0.00	0.00	27523
478330024	14366 ARBORLENN DR	87.50	87.50	9.00	9.00	0.00	0.00	0.00	0.00	0.00	0.00	0.00	0.00	27523
478331001	14377 ARBORLENN DR	87.50	87.50	9.00	9.00	0.00	0.00	0.00	0.00	0.00	0.00	0.00	0.00	27523

MORENO VALLEY COMMUNITY SERVICES DISTRICT
FISCAL YEAR 2015/16 MAXIMUM AND APPLIED PARCEL TAXES/CHARGES

ASSESSOR'S PARCEL NUMBER	SITUS ADDRESS	ZONE A		ZONE C		ZONE D		ZONE E		ZONE M		ZONE S		TRACT NUMBER
		MAXIMUM	APPLIED	MAXIMUM	APPLIED	MAXIMUM	APPLIED	MAXIMUM	APPLIED	MAXIMUM	APPLIED	MAXIMUM	APPLIED	
478331002	14367 ARBORGLENN DR	87.50	87.50	9.00	9.00	0.00	0.00	0.00	0.00	0.00	0.00	0.00	0.00	27523
478331003	14357 ARBORGLENN DR	87.50	87.50	9.00	9.00	0.00	0.00	0.00	0.00	0.00	0.00	0.00	0.00	27523
478331004	14347 ARBORGLENN DR	87.50	87.50	9.00	9.00	0.00	0.00	0.00	0.00	0.00	0.00	0.00	0.00	27523
478331005	14337 ARBORGLENN DR	87.50	87.50	9.00	9.00	0.00	0.00	0.00	0.00	0.00	0.00	0.00	0.00	27523
478331006	14327 ARBORGLENN DR	87.50	87.50	9.00	9.00	0.00	0.00	0.00	0.00	0.00	0.00	0.00	0.00	27523
478331007	14317 ARBORGLENN DR	87.50	87.50	9.00	9.00	0.00	0.00	0.00	0.00	0.00	0.00	0.00	0.00	27523
478331008	14318 ARBORGLENN DR	87.50	87.50	9.00	9.00	0.00	0.00	0.00	0.00	0.00	0.00	0.00	0.00	27523
478331009	14328 ARBORGLENN DR	87.50	87.50	9.00	9.00	0.00	0.00	0.00	0.00	0.00	0.00	0.00	0.00	27523
478331010	14338 ARBORGLENN DR	87.50	87.50	9.00	9.00	0.00	0.00	0.00	0.00	0.00	0.00	0.00	0.00	27523
478331011	14348 ARBORGLENN DR	87.50	87.50	9.00	9.00	0.00	0.00	0.00	0.00	0.00	0.00	0.00	0.00	27523
478331012	14358 ARBORGLENN DR	87.50	87.50	9.00	9.00	0.00	0.00	0.00	0.00	0.00	0.00	0.00	0.00	27523
478331013	28369 ARBORGLENN DR	87.50	87.50	9.00	9.00	0.00	0.00	0.00	0.00	0.00	0.00	0.00	0.00	27523
478331014	28359 ARBORGLENN DR	87.50	87.50	9.00	9.00	0.00	0.00	0.00	0.00	0.00	0.00	0.00	0.00	27523
478331015	28349 ARBORGLENN DR	87.50	87.50	9.00	9.00	0.00	0.00	0.00	0.00	0.00	0.00	0.00	0.00	27523
478331016	28339 ARBORGLENN DR	87.50	87.50	9.00	9.00	0.00	0.00	0.00	0.00	0.00	0.00	0.00	0.00	27523
478331017	28329 ARBORGLENN DR	87.50	87.50	9.00	9.00	0.00	0.00	0.00	0.00	0.00	0.00	0.00	0.00	27523
478340001	13760 RODERICK DR	87.50	87.50	9.00	9.00	136.63	136.62	0.00	0.00	0.00	0.00	0.00	0.00	31284
478340002	13780 RODERICK DR	87.50	87.50	9.00	9.00	136.63	136.62	0.00	0.00	0.00	0.00	0.00	0.00	31284
478340003	13800 RODERICK DR	87.50	87.50	9.00	9.00	136.63	136.62	0.00	0.00	0.00	0.00	0.00	0.00	31284
478340004	13820 RODERICK DR	87.50	87.50	9.00	9.00	136.63	136.62	0.00	0.00	0.00	0.00	0.00	0.00	31284
478340005	13840 RODERICK DR	87.50	87.50	9.00	9.00	136.63	136.62	0.00	0.00	0.00	0.00	0.00	0.00	31284
478340006	13860 RODERICK DR	87.50	87.50	9.00	9.00	136.63	136.62	0.00	0.00	0.00	0.00	0.00	0.00	31284
478340007	28347 TRISTAN DR	87.50	87.50	9.00	9.00	136.63	136.62	0.00	0.00	0.00	0.00	0.00	0.00	31284
478340008	28327 TRISTAN DR	87.50	87.50	9.00	9.00	136.63	136.62	0.00	0.00	0.00	0.00	0.00	0.00	31284
478340009	28307 TRISTAN DR	87.50	87.50	9.00	9.00	136.63	136.62	0.00	0.00	0.00	0.00	0.00	0.00	31284
478340010	28287 TRISTAN DR	87.50	87.50	9.00	9.00	136.63	136.62	0.00	0.00	0.00	0.00	0.00	0.00	31284
478340011	28267 TRISTAN DR	87.50	87.50	9.00	9.00	136.63	136.62	0.00	0.00	0.00	0.00	0.00	0.00	31284
478341001	28207 TRISTAN DR	87.50	87.50	9.00	9.00	136.63	136.62	0.00	0.00	0.00	0.00	0.00	0.00	31284
478341002	28187 TRISTAN DR	87.50	87.50	9.00	9.00	136.63	136.62	0.00	0.00	0.00	0.00	0.00	0.00	31284
478341003	13863 PEYTON DR	87.50	87.50	9.00	9.00	136.63	136.62	0.00	0.00	0.00	0.00	0.00	0.00	31284
478341004	13843 PEYTON DR	87.50	87.50	9.00	9.00	136.63	136.62	0.00	0.00	0.00	0.00	0.00	0.00	31284
478341005	13823 PEYTON DR	87.50	87.50	9.00	9.00	136.63	136.62	0.00	0.00	0.00	0.00	0.00	0.00	31284
478341006	13803 PEYTON DR	87.50	87.50	9.00	9.00	136.63	136.62	0.00	0.00	0.00	0.00	0.00	0.00	31284
478341007	13783 PEYTON DR	87.50	87.50	9.00	9.00	136.63	136.62	0.00	0.00	0.00	0.00	0.00	0.00	31284
478341008	13763 PEYTON DR	87.50	87.50	9.00	9.00	136.63	136.62	0.00	0.00	0.00	0.00	0.00	0.00	31284
478342001	13768 PEYTON DR	87.50	87.50	9.00	9.00	136.63	136.62	0.00	0.00	0.00	0.00	0.00	0.00	31284
478342002	13788 PEYTON DR	87.50	87.50	9.00	9.00	136.63	136.62	0.00	0.00	0.00	0.00	0.00	0.00	31284

MORENO VALLEY COMMUNITY SERVICES DISTRICT
FISCAL YEAR 2015/16 MAXIMUM AND APPLIED PARCEL TAXES/CHARGES

ASSESSOR'S		ZONE A		ZONE C		ZONE D		ZONE E		ZONE M		ZONE S		TRACT
PARCEL NUMBER	SITUS ADDRESS	MAXIMUM	APPLIED	MAXIMUM	APPLIED	MAXIMUM	APPLIED	MAXIMUM	APPLIED	MAXIMUM	APPLIED	MAXIMUM	APPLIED	NUMBER
478342003	13808 PEYTON DR	87.50	87.50	9.00	9.00	136.63	136.62	0.00	0.00	0.00	0.00	0.00	0.00	31284
478342004	13828 PEYTON DR	87.50	87.50	9.00	9.00	136.63	136.62	0.00	0.00	0.00	0.00	0.00	0.00	31284
478342005	13848 PEYTON DR	87.50	87.50	9.00	9.00	136.63	136.62	0.00	0.00	0.00	0.00	0.00	0.00	31284
478342006	28270 TRISTAN DR	87.50	87.50	9.00	9.00	136.63	136.62	0.00	0.00	0.00	0.00	0.00	0.00	31284
478342007	28290 TRISTAN DR	87.50	87.50	9.00	9.00	136.63	136.62	0.00	0.00	0.00	0.00	0.00	0.00	31284
478342008	13821 CLARISSA CT	87.50	87.50	9.00	9.00	136.63	136.62	0.00	0.00	0.00	0.00	0.00	0.00	31284
478342009	13801 CLARISSA CT	87.50	87.50	9.00	9.00	136.63	136.62	0.00	0.00	0.00	0.00	0.00	0.00	31284
478342010	13786 CLARISSA CT	87.50	87.50	9.00	9.00	136.63	136.62	0.00	0.00	0.00	0.00	0.00	0.00	31284
478342011	13806 CLARISSA CT	87.50	87.50	9.00	9.00	136.63	136.62	0.00	0.00	0.00	0.00	0.00	0.00	31284
478342012	13826 CLARISSA CT	87.50	87.50	9.00	9.00	136.63	136.62	0.00	0.00	0.00	0.00	0.00	0.00	31284
478342013	13846 CLARISSA CT	87.50	87.50	9.00	9.00	136.63	136.62	0.00	0.00	0.00	0.00	0.00	0.00	31284
478342014	13845 RODERICK DR	87.50	87.50	9.00	9.00	136.63	136.62	0.00	0.00	0.00	0.00	0.00	0.00	31284
478342015	13825 RODERICK DR	87.50	87.50	9.00	9.00	136.63	136.62	0.00	0.00	0.00	0.00	0.00	0.00	31284
478342016	13805 RODERICK DR	87.50	87.50	9.00	9.00	136.63	136.62	0.00	0.00	0.00	0.00	0.00	0.00	31284
478342017	13785 RODERICK DR	87.50	87.50	9.00	9.00	136.63	136.62	0.00	0.00	0.00	0.00	0.00	0.00	31284
478342018	13765 RODERICK DR	87.50	87.50	9.00	9.00	136.63	136.62	0.00	0.00	0.00	0.00	0.00	0.00	31284
478342019	28301 BAY AVE	87.50	87.50	9.00	9.00	136.63	136.62	0.00	0.00	0.00	0.00	0.00	0.00	31284
478342020	28281 BAY AVE	87.50	87.50	9.00	9.00	136.63	136.62	0.00	0.00	0.00	0.00	0.00	0.00	31284
478342021	28261 BAY AVE	87.50	87.50	9.00	9.00	136.63	136.62	0.00	0.00	0.00	0.00	0.00	0.00	31284
478342022	28241 BAY AVE	87.50	87.50	9.00	9.00	136.63	136.62	0.00	0.00	0.00	0.00	0.00	0.00	31284
478350001	13705 KELTON CT	87.50	87.50	9.00	9.00	136.63	136.62	0.00	0.00	0.00	0.00	0.00	0.00	31284
478350002	13685 KELTON CT	87.50	87.50	9.00	9.00	136.63	136.62	0.00	0.00	0.00	0.00	0.00	0.00	31284
478350003	13665 KELTON CT	87.50	87.50	9.00	9.00	136.63	136.62	0.00	0.00	0.00	0.00	0.00	0.00	31284
478350004	13645 KELTON CT	87.50	87.50	9.00	9.00	136.63	136.62	0.00	0.00	0.00	0.00	0.00	0.00	31284
478351014	28383 KEATON DR	87.50	87.50	9.00	9.00	136.63	136.62	0.00	0.00	0.00	0.00	0.00	0.00	31284
478351015	28363 KEATON DR	87.50	87.50	9.00	9.00	136.63	136.62	0.00	0.00	0.00	0.00	0.00	0.00	31284
478351016	28343 KEATON DR	87.50	87.50	9.00	9.00	136.63	136.62	0.00	0.00	0.00	0.00	0.00	0.00	31284
478351017	28323 KEATON DR	87.50	87.50	9.00	9.00	136.63	136.62	0.00	0.00	0.00	0.00	0.00	0.00	31284
478351018	28303 KEATON DR	87.50	87.50	9.00	9.00	136.63	136.62	0.00	0.00	0.00	0.00	0.00	0.00	31284
478351019	28283 KEATON DR	87.50	87.50	9.00	9.00	136.63	136.62	0.00	0.00	0.00	0.00	0.00	0.00	31284
478351020	28284 BAY AVE	87.50	87.50	9.00	9.00	136.63	136.62	0.00	0.00	0.00	0.00	0.00	0.00	31284
478351021	28304 BAY AVE	87.50	87.50	9.00	9.00	136.63	136.62	0.00	0.00	0.00	0.00	0.00	0.00	31284
478351022	28324 BAY AVE	87.50	87.50	9.00	9.00	136.63	136.62	0.00	0.00	0.00	0.00	0.00	0.00	31284
478351023	28344 BAY AVE	87.50	87.50	9.00	9.00	136.63	136.62	0.00	0.00	0.00	0.00	0.00	0.00	31284
478351024	28364 BAY AVE	87.50	87.50	9.00	9.00	136.63	136.62	0.00	0.00	0.00	0.00	0.00	0.00	31284
478351025	28384 BAY AVE	87.50	87.50	9.00	9.00	136.63	136.62	0.00	0.00	0.00	0.00	0.00	0.00	31284
478351027	28404 BAY AVE	87.50	87.50	9.00	9.00	136.63	136.62	0.00	0.00	0.00	0.00	0.00	0.00	31284

MORENO VALLEY COMMUNITY SERVICES DISTRICT
FISCAL YEAR 2015/16 MAXIMUM AND APPLIED PARCEL TAXES/CHARGES

ASSESSOR'S PARCEL NUMBER	SITUS ADDRESS	ZONE A		ZONE C		ZONE D		ZONE E		ZONE M		ZONE S		TRACT NUMBER
		MAXIMUM	APPLIED	MAXIMUM	APPLIED	MAXIMUM	APPLIED	MAXIMUM	APPLIED	MAXIMUM	APPLIED	MAXIMUM	APPLIED	
478351028	28424 BAY AVE	87.50	87.50	9.00	9.00	136.63	136.62	0.00	0.00	0.00	0.00	0.00	0.00	31284
478351029	28444 BAY AVE	87.50	87.50	9.00	9.00	136.63	136.62	0.00	0.00	0.00	0.00	0.00	0.00	31284
478351030	28443 KEATON DR	87.50	87.50	9.00	9.00	136.63	136.62	0.00	0.00	0.00	0.00	0.00	0.00	31284
478351031	28423 KEATON DR	87.50	87.50	9.00	9.00	136.63	136.62	0.00	0.00	0.00	0.00	0.00	0.00	31284
478351032	28403 KEATON DR	87.50	87.50	9.00	9.00	136.63	136.62	0.00	0.00	0.00	0.00	0.00	0.00	31284
478352001	13730 OAKLEY DR	87.50	87.50	9.00	9.00	136.63	136.62	0.00	0.00	0.00	0.00	0.00	0.00	31284
478352002	13710 OAKLEY DR	87.50	87.50	9.00	9.00	136.63	136.62	0.00	0.00	0.00	0.00	0.00	0.00	31284
478352003	13690 OAKLEY DR	87.50	87.50	9.00	9.00	136.63	136.62	0.00	0.00	0.00	0.00	0.00	0.00	31284
478352004	28460 KEATON DR	87.50	87.50	9.00	9.00	136.63	136.62	0.00	0.00	0.00	0.00	0.00	0.00	31284
478352005	28440 KEATON DR	87.50	87.50	9.00	9.00	136.63	136.62	0.00	0.00	0.00	0.00	0.00	0.00	31284
478352006	28420 KEATON DR	87.50	87.50	9.00	9.00	136.63	136.62	0.00	0.00	0.00	0.00	0.00	0.00	31284
478352007	28400 KEATON DR	87.50	87.50	9.00	9.00	136.63	136.62	0.00	0.00	0.00	0.00	0.00	0.00	31284
478352008	28405 CRISPIN DR	87.50	87.50	9.00	9.00	136.63	136.62	0.00	0.00	0.00	0.00	0.00	0.00	31284
478352009	28425 CRISPIN DR	87.50	87.50	9.00	9.00	136.63	136.62	0.00	0.00	0.00	0.00	0.00	0.00	31284
478352010	28445 CRISPIN DR	87.50	87.50	9.00	9.00	136.63	136.62	0.00	0.00	0.00	0.00	0.00	0.00	31284
478352011	28465 CRISPIN DR	87.50	87.50	9.00	9.00	136.63	136.62	0.00	0.00	0.00	0.00	0.00	0.00	31284
478352012	28485 CRISPIN DR	87.50	87.50	9.00	9.00	136.63	136.62	0.00	0.00	0.00	0.00	0.00	0.00	31284
478352013	28385 CRISPIN DR	87.50	87.50	9.00	9.00	136.63	136.62	0.00	0.00	0.00	0.00	0.00	0.00	31284
478352014	28365 CRISPIN DR	87.50	87.50	9.00	9.00	136.63	136.62	0.00	0.00	0.00	0.00	0.00	0.00	31284
478352015	28345 CRISPIN DR	87.50	87.50	9.00	9.00	136.63	136.62	0.00	0.00	0.00	0.00	0.00	0.00	31284
478352016	28325 CRISPIN DR	87.50	87.50	9.00	9.00	136.63	136.62	0.00	0.00	0.00	0.00	0.00	0.00	31284
478352017	28305 CRISPIN DR	87.50	87.50	9.00	9.00	136.63	136.62	0.00	0.00	0.00	0.00	0.00	0.00	31284
478352018	28285 CRISPIN DR	87.50	87.50	9.00	9.00	136.63	136.62	0.00	0.00	0.00	0.00	0.00	0.00	31284
478352019	28280 KEATON DR	87.50	87.50	9.00	9.00	136.63	136.62	0.00	0.00	0.00	0.00	0.00	0.00	31284
478352020	28300 KEATON DR	87.50	87.50	9.00	9.00	136.63	136.62	0.00	0.00	0.00	0.00	0.00	0.00	31284
478352021	28320 KEATON DR	87.50	87.50	9.00	9.00	136.63	136.62	0.00	0.00	0.00	0.00	0.00	0.00	31284
478352022	28340 KEATON DR	87.50	87.50	9.00	9.00	136.63	136.62	0.00	0.00	0.00	0.00	0.00	0.00	31284
478352023	28360 KEATON DR	87.50	87.50	9.00	9.00	136.63	136.62	0.00	0.00	0.00	0.00	0.00	0.00	31284
478352024	28380 KEATON DR	87.50	87.50	9.00	9.00	136.63	136.62	0.00	0.00	0.00	0.00	0.00	0.00	31284
478360001	13625 KELTON CT	87.50	87.50	9.00	9.00	136.63	136.62	0.00	0.00	0.00	0.00	0.00	0.00	31284
478360002	13605 KELTON CT	87.50	87.50	9.00	9.00	136.63	136.62	0.00	0.00	0.00	0.00	0.00	0.00	31284
478360003	13585 KELTON CT	87.50	87.50	9.00	9.00	136.63	136.62	0.00	0.00	0.00	0.00	0.00	0.00	31284
478360004	13565 KELTON CT	87.50	87.50	9.00	9.00	136.63	136.62	0.00	0.00	0.00	0.00	0.00	0.00	31284
478360005	13545 KELTON CT	87.50	87.50	9.00	9.00	136.63	136.62	0.00	0.00	0.00	0.00	0.00	0.00	31284
478360006	13525 KELTON CT	87.50	87.50	9.00	9.00	136.63	136.62	0.00	0.00	0.00	0.00	0.00	0.00	31284
478360007	13510 KELTON CT	87.50	87.50	9.00	9.00	136.63	136.62	0.00	0.00	0.00	0.00	0.00	0.00	31284
478360008	13530 KELTON CT	87.50	87.50	9.00	9.00	136.63	136.62	0.00	0.00	0.00	0.00	0.00	0.00	31284

MORENO VALLEY COMMUNITY SERVICES DISTRICT
FISCAL YEAR 2015/16 MAXIMUM AND APPLIED PARCEL TAXES/CHARGES

ASSESSOR'S PARCEL NUMBER	SITUS ADDRESS	ZONE A		ZONE C		ZONE D		ZONE E		ZONE M		ZONE S		TRACT NUMBER
		MAXIMUM	APPLIED	MAXIMUM	APPLIED	MAXIMUM	APPLIED	MAXIMUM	APPLIED	MAXIMUM	APPLIED	MAXIMUM	APPLIED	
478360009	13550 KELTON CT	87.50	87.50	9.00	9.00	136.63	136.62	0.00	0.00	0.00	0.00	0.00	0.00	31284
478360010	13570 KELTON CT	87.50	87.50	9.00	9.00	136.63	136.62	0.00	0.00	0.00	0.00	0.00	0.00	31284
478360011	13590 KELTON CT	87.50	87.50	9.00	9.00	136.63	136.62	0.00	0.00	0.00	0.00	0.00	0.00	31284
478360012	13610 KELTON CT	87.50	87.50	9.00	9.00	136.63	136.62	0.00	0.00	0.00	0.00	0.00	0.00	31284
478360013	13630 KELTON CT	87.50	87.50	9.00	9.00	136.63	136.62	0.00	0.00	0.00	0.00	0.00	0.00	31284
478360014	13633 BAXTER CT	87.50	87.50	9.00	9.00	136.63	136.62	0.00	0.00	0.00	0.00	0.00	0.00	31284
478360015	13613 BAXTER CT	87.50	87.50	9.00	9.00	136.63	136.62	0.00	0.00	0.00	0.00	0.00	0.00	31284
478360016	13593 BAXTER CT	87.50	87.50	9.00	9.00	136.63	136.62	0.00	0.00	0.00	0.00	0.00	0.00	31284
478360017	13573 BAXTER CT	87.50	87.50	9.00	9.00	136.63	136.62	0.00	0.00	0.00	0.00	0.00	0.00	31284
478360018	13553 BAXTER CT	87.50	87.50	9.00	9.00	136.63	136.62	0.00	0.00	0.00	0.00	0.00	0.00	31284
478360019	13533 BAXTER CT	87.50	87.50	9.00	9.00	136.63	136.62	0.00	0.00	0.00	0.00	0.00	0.00	31284
478360020	13513 BAXTER CT	87.50	87.50	9.00	9.00	136.63	136.62	0.00	0.00	0.00	0.00	0.00	0.00	31284
478360021	13508 BAXTER CT	87.50	87.50	9.00	9.00	136.63	136.62	0.00	0.00	0.00	0.00	0.00	0.00	31284
478360022	13528 BAXTER CT	87.50	87.50	9.00	9.00	136.63	136.62	0.00	0.00	0.00	0.00	0.00	0.00	31284
478360023	13548 BAXTER CT	87.50	87.50	9.00	9.00	136.63	136.62	0.00	0.00	0.00	0.00	0.00	0.00	31284
478360024	13568 BAXTER CT	87.50	87.50	9.00	9.00	136.63	136.62	0.00	0.00	0.00	0.00	0.00	0.00	31284
478360025	13588 BAXTER CT	87.50	87.50	9.00	9.00	136.63	136.62	0.00	0.00	0.00	0.00	0.00	0.00	31284
478360026	13608 BAXTER CT	87.50	87.50	9.00	9.00	136.63	136.62	0.00	0.00	0.00	0.00	0.00	0.00	31284
478360027	13628 BAXTER CT	87.50	87.50	9.00	9.00	136.63	136.62	0.00	0.00	0.00	0.00	0.00	0.00	31284
478360028	13631 SOMERGATE DR	87.50	87.50	9.00	9.00	136.63	136.62	0.00	0.00	0.00	0.00	0.00	0.00	31284
478360029	13611 SOMERGATE DR	87.50	87.50	9.00	9.00	136.63	136.62	0.00	0.00	0.00	0.00	0.00	0.00	31284
478360030	13591 SOMERGATE DR	87.50	87.50	9.00	9.00	136.63	136.62	0.00	0.00	0.00	0.00	0.00	0.00	31284
478360031	13571 SOMERGATE DR	87.50	87.50	9.00	9.00	136.63	136.62	0.00	0.00	0.00	0.00	0.00	0.00	31284
478360032	13551 SOMERGATE DR	87.50	87.50	9.00	9.00	136.63	136.62	0.00	0.00	0.00	0.00	0.00	0.00	31284
478360033	13531 SOMERGATE DR	87.50	87.50	9.00	9.00	136.63	136.62	0.00	0.00	0.00	0.00	0.00	0.00	31284
478360034	13511 SOMERGATE DR	87.50	87.50	9.00	9.00	136.63	136.62	0.00	0.00	0.00	0.00	0.00	0.00	31284
478361002	13506 SOMERGATE DR	87.50	87.50	9.00	9.00	136.63	136.62	0.00	0.00	0.00	0.00	0.00	0.00	31284
478361003	13526 SOMERGATE DR	87.50	87.50	9.00	9.00	136.63	136.62	0.00	0.00	0.00	0.00	0.00	0.00	31284
478361004	13546 SOMERGATE DR	87.50	87.50	9.00	9.00	136.63	136.62	0.00	0.00	0.00	0.00	0.00	0.00	31284
478361005	28482 CRISPIN DR	87.50	87.50	9.00	9.00	136.63	136.62	0.00	0.00	0.00	0.00	0.00	0.00	31284
478361006	28462 CRISPIN DR	87.50	87.50	9.00	9.00	136.63	136.62	0.00	0.00	0.00	0.00	0.00	0.00	31284
478361007	28442 CRISPIN DR	87.50	87.50	9.00	9.00	136.63	136.62	0.00	0.00	0.00	0.00	0.00	0.00	31284
478361008	28422 CRISPIN DR	87.50	87.50	9.00	9.00	136.63	136.62	0.00	0.00	0.00	0.00	0.00	0.00	31284
478361009	28402 CRISPIN DR	87.50	87.50	9.00	9.00	136.63	136.62	0.00	0.00	0.00	0.00	0.00	0.00	31284
478361010	28409 DUNCAN DR	87.50	87.50	9.00	9.00	136.63	136.62	0.00	0.00	0.00	0.00	0.00	0.00	31284
478361011	28429 DUNCAN DR	87.50	87.50	9.00	9.00	136.63	136.62	0.00	0.00	0.00	0.00	0.00	0.00	31284
478361012	28449 DUNCAN DR	87.50	87.50	9.00	9.00	136.63	136.62	0.00	0.00	0.00	0.00	0.00	0.00	31284

MORENO VALLEY COMMUNITY SERVICES DISTRICT
FISCAL YEAR 2015/16 MAXIMUM AND APPLIED PARCEL TAXES/CHARGES

ASSESSOR'S PARCEL NUMBER	SITUS ADDRESS	ZONE A		ZONE C		ZONE D		ZONE E		ZONE M		ZONE S		TRACT NUMBER
		MAXIMUM	APPLIED	MAXIMUM	APPLIED	MAXIMUM	APPLIED	MAXIMUM	APPLIED	MAXIMUM	APPLIED	MAXIMUM	APPLIED	
478361013	28469 DUNCAN DR	87.50	87.50	9.00	9.00	136.63	136.62	0.00	0.00	0.00	0.00	0.00	0.00	31284
478361014	13592 DUNCAN DR	87.50	87.50	9.00	9.00	136.63	136.62	0.00	0.00	0.00	0.00	0.00	0.00	31284
478361015	13572 DUNCAN DR	87.50	87.50	9.00	9.00	136.63	136.62	0.00	0.00	0.00	0.00	0.00	0.00	31284
478361016	13552 DUNCAN DR	87.50	87.50	9.00	9.00	136.63	136.62	0.00	0.00	0.00	0.00	0.00	0.00	31284
478361017	13532 DUNCAN DR	87.50	87.50	9.00	9.00	136.63	136.62	0.00	0.00	0.00	0.00	0.00	0.00	31284
478361018	13512 DUNCAN DR	87.50	87.50	9.00	9.00	136.63	136.62	0.00	0.00	0.00	0.00	0.00	0.00	31284
478361019	13515 DUNCAN DR	87.50	87.50	9.00	9.00	136.63	136.62	0.00	0.00	0.00	0.00	0.00	0.00	31284
478361020	13535 DUNCAN DR	87.50	87.50	9.00	9.00	136.63	136.62	0.00	0.00	0.00	0.00	0.00	0.00	31284
478361021	13555 DUNCAN DR	87.50	87.50	9.00	9.00	136.63	136.62	0.00	0.00	0.00	0.00	0.00	0.00	31284
478361022	28446 DUNCAN DR	87.50	87.50	9.00	9.00	136.63	136.62	0.00	0.00	0.00	0.00	0.00	0.00	31284
478361023	28426 DUNCAN DR	87.50	87.50	9.00	9.00	136.63	136.62	0.00	0.00	0.00	0.00	0.00	0.00	31284
478361024	28406 DUNCAN DR	87.50	87.50	9.00	9.00	136.63	136.62	0.00	0.00	0.00	0.00	0.00	0.00	31284
478370001	28881 LEXINGTON WAY	87.50	87.50	9.00	9.00	323.18	317.22	0.00	0.00	0.00	0.00	0.00	0.00	31269_1
478370002	28899 LEXINGTON WAY	87.50	87.50	9.00	9.00	323.18	317.22	0.00	0.00	0.00	0.00	0.00	0.00	31269_1
478370003	28917 LEXINGTON WAY	87.50	87.50	9.00	9.00	323.18	317.22	0.00	0.00	0.00	0.00	0.00	0.00	31269_1
478370004	28935 LEXINGTON WAY	87.50	87.50	9.00	9.00	323.18	317.22	0.00	0.00	0.00	0.00	0.00	0.00	31269_1
478370005	13438 CANTERBURY DOWNS WAY	87.50	87.50	9.00	9.00	323.18	317.22	0.00	0.00	0.00	0.00	0.00	0.00	31269_1
478370006	13418 CANTERBURY DOWNS WAY	87.50	87.50	9.00	9.00	323.18	317.22	0.00	0.00	0.00	0.00	0.00	0.00	31269_1
478370007	13398 CANTERBURY DOWNS WAY	87.50	87.50	9.00	9.00	323.18	317.22	0.00	0.00	0.00	0.00	0.00	0.00	31269_1
478370008	13358 CANTERBURY DOWNS WAY	87.50	87.50	9.00	9.00	323.18	317.22	0.00	0.00	0.00	0.00	0.00	0.00	31269_1
478370009	13338 CANTERBURY DOWNS WAY	87.50	87.50	9.00	9.00	323.18	317.22	0.00	0.00	0.00	0.00	0.00	0.00	31269_1
478370010	13318 CANTERBURY DOWNS WAY	87.50	87.50	9.00	9.00	323.18	317.22	0.00	0.00	0.00	0.00	0.00	0.00	31269_1
478370011	13298 CANTERBURY DOWNS WAY	87.50	87.50	9.00	9.00	323.18	317.22	0.00	0.00	0.00	0.00	0.00	0.00	31269_1
478370012	13278 CANTERBURY DOWNS WAY	87.50	87.50	9.00	9.00	323.18	317.22	0.00	0.00	0.00	0.00	0.00	0.00	31269_1
478370013	13258 CANTERBURY DOWNS WAY	87.50	87.50	9.00	9.00	323.18	317.22	0.00	0.00	0.00	0.00	0.00	0.00	31269_1
478371001	13255 CANTERBURY DOWNS WAY	87.50	87.50	9.00	9.00	323.18	317.22	0.00	0.00	0.00	0.00	0.00	0.00	31269_1
478371002	13275 CANTERBURY DOWNS WAY	87.50	87.50	9.00	9.00	323.18	317.22	0.00	0.00	0.00	0.00	0.00	0.00	31269_1
478371003	13295 CANTERBURY DOWNS WAY	87.50	87.50	9.00	9.00	323.18	317.22	0.00	0.00	0.00	0.00	0.00	0.00	31269_1
478371004	13315 CANTERBURY DOWNS WAY	87.50	87.50	9.00	9.00	323.18	317.22	0.00	0.00	0.00	0.00	0.00	0.00	31269_1
478371005	13335 CANTERBURY DOWNS WAY	87.50	87.50	9.00	9.00	323.18	317.22	0.00	0.00	0.00	0.00	0.00	0.00	31269_1
478371006	13355 CANTERBURY DOWNS WAY	87.50	87.50	9.00	9.00	323.18	317.22	0.00	0.00	0.00	0.00	0.00	0.00	31269_1
478371007	13375 CANTERBURY DOWNS WAY	87.50	87.50	9.00	9.00	323.18	317.22	0.00	0.00	0.00	0.00	0.00	0.00	31269_1
478371008	13395 CANTERBURY DOWNS WAY	87.50	87.50	9.00	9.00	323.18	317.22	0.00	0.00	0.00	0.00	0.00	0.00	31269_1
478371009	13415 CANTERBURY DOWNS WAY	87.50	87.50	9.00	9.00	323.18	317.22	0.00	0.00	0.00	0.00	0.00	0.00	31269_1
478371010	13435 CANTERBURY DOWNS WAY	87.50	87.50	9.00	9.00	323.18	317.22	0.00	0.00	0.00	0.00	0.00	0.00	31269_1
478371011	13430 LOS ALAMITOS CT	87.50	87.50	9.00	9.00	323.18	317.22	0.00	0.00	0.00	0.00	0.00	0.00	31269_1
478371012	13410 LOS ALAMITOS CT	87.50	87.50	9.00	9.00	323.18	317.22	0.00	0.00	0.00	0.00	0.00	0.00	31269_1

MORENO VALLEY COMMUNITY SERVICES DISTRICT
FISCAL YEAR 2015/16 MAXIMUM AND APPLIED PARCEL TAXES/CHARGES

ASSESSOR'S PARCEL NUMBER	SITUS ADDRESS	ZONE A		ZONE C		ZONE D		ZONE E		ZONE M		ZONE S		TRACT NUMBER
		MAXIMUM	APPLIED	MAXIMUM	APPLIED	MAXIMUM	APPLIED	MAXIMUM	APPLIED	MAXIMUM	APPLIED	MAXIMUM	APPLIED	
478371013	13390 LOS ALAMITOS CT	87.50	87.50	9.00	9.00	323.18	317.22	0.00	0.00	0.00	0.00	0.00	0.00	31269_1
478371014	13370 LOS ALAMITOS CT	87.50	87.50	9.00	9.00	323.18	317.22	0.00	0.00	0.00	0.00	0.00	0.00	31269_1
478371015	13350 LOS ALAMITOS CT	87.50	87.50	9.00	9.00	323.18	317.22	0.00	0.00	0.00	0.00	0.00	0.00	31269_1
478371016	13330 LOS ALAMITOS CT	87.50	87.50	9.00	9.00	323.18	317.22	0.00	0.00	0.00	0.00	0.00	0.00	31269_1
478371017	13310 LOS ALAMITOS CT	87.50	87.50	9.00	9.00	323.18	317.22	0.00	0.00	0.00	0.00	0.00	0.00	31269_1
478371018	13290 LOS ALAMITOS CT	87.50	87.50	9.00	9.00	323.18	317.22	0.00	0.00	0.00	0.00	0.00	0.00	31269_1
478371019	28883 DRACAEA AVE	87.50	87.50	9.00	9.00	323.18	317.22	0.00	0.00	0.00	0.00	0.00	0.00	31269_1
478371020	28901 DRACAEA AVE	87.50	87.50	9.00	9.00	323.18	317.22	0.00	0.00	0.00	0.00	0.00	0.00	31269_1
478380001	28773 LEXINGTON WAY	87.50	87.50	9.00	9.00	323.18	317.22	0.00	0.00	0.00	0.00	0.00	0.00	31269_1
478380002	28791 LEXINGTON WAY	87.50	87.50	9.00	9.00	323.18	317.22	0.00	0.00	0.00	0.00	0.00	0.00	31269_1
478380003	28809 LEXINGTON WAY	87.50	87.50	9.00	9.00	323.18	317.22	0.00	0.00	0.00	0.00	0.00	0.00	31269_1
478380004	28827 LEXINGTON WAY	87.50	87.50	9.00	9.00	323.18	317.22	0.00	0.00	0.00	0.00	0.00	0.00	31269_1
478380005	28845 LEXINGTON WAY	87.50	87.50	9.00	9.00	323.18	317.22	0.00	0.00	0.00	0.00	0.00	0.00	31269_1
478380006	28863 LEXINGTON WAY	87.50	87.50	9.00	9.00	323.18	317.22	0.00	0.00	0.00	0.00	0.00	0.00	31269_1
478381001	13285 LOS ALAMITOS CT	87.50	87.50	9.00	9.00	323.18	317.22	0.00	0.00	0.00	0.00	0.00	0.00	31269_1
478381002	13305 LOS ALAMITOS CT	87.50	87.50	9.00	9.00	323.18	317.22	0.00	0.00	0.00	0.00	0.00	0.00	31269_1
478381003	13325 LOS ALAMITOS CT	87.50	87.50	9.00	9.00	323.18	317.22	0.00	0.00	0.00	0.00	0.00	0.00	31269_1
478381004	13345 LOS ALAMITOS CT	87.50	87.50	9.00	9.00	323.18	317.22	0.00	0.00	0.00	0.00	0.00	0.00	31269_1
478381005	13365 LOS ALAMITOS CT	87.50	87.50	9.00	9.00	323.18	317.22	0.00	0.00	0.00	0.00	0.00	0.00	31269_1
478381006	13385 LOS ALAMITOS CT	87.50	87.50	9.00	9.00	323.18	317.22	0.00	0.00	0.00	0.00	0.00	0.00	31269_1
478381007	13405 LOS ALAMITOS CT	87.50	87.50	9.00	9.00	323.18	317.22	0.00	0.00	0.00	0.00	0.00	0.00	31269_1
478381008	13425 LOS ALAMITOS CT	87.50	87.50	9.00	9.00	323.18	317.22	0.00	0.00	0.00	0.00	0.00	0.00	31269_1
478381009	13428 TRIPLE CROWN CT	87.50	87.50	9.00	9.00	323.18	317.22	0.00	0.00	0.00	0.00	0.00	0.00	31269_1
478381010	13408 TRIPLE CROWN CT	87.50	87.50	9.00	9.00	323.18	317.22	0.00	0.00	0.00	0.00	0.00	0.00	31269_1
478381011	13388 TRIPLE CROWN CT	87.50	87.50	9.00	9.00	323.18	317.22	0.00	0.00	0.00	0.00	0.00	0.00	31269_1
478381012	13368 TRIPLE CROWN CT	87.50	87.50	9.00	9.00	323.18	317.22	0.00	0.00	0.00	0.00	0.00	0.00	31269_1
478381013	13348 TRIPLE CROWN CT	87.50	87.50	9.00	9.00	323.18	317.22	0.00	0.00	0.00	0.00	0.00	0.00	31269_1
478381014	13328 TRIPLE CROWN CT	87.50	87.50	9.00	9.00	323.18	317.22	0.00	0.00	0.00	0.00	0.00	0.00	31269_1
478381015	13308 TRIPLE CROWN CT	87.50	87.50	9.00	9.00	323.18	317.22	0.00	0.00	0.00	0.00	0.00	0.00	31269_1
478381016	13288 TRIPLE CROWN CT	87.50	87.50	9.00	9.00	323.18	317.22	0.00	0.00	0.00	0.00	0.00	0.00	31269_1
478381017	13283 TRIPLE CROWN CT	87.50	87.50	9.00	9.00	323.18	317.22	0.00	0.00	0.00	0.00	0.00	0.00	31269_1
478381018	13303 TRIPLE CROWN CT	87.50	87.50	9.00	9.00	323.18	317.22	0.00	0.00	0.00	0.00	0.00	0.00	31269_1
478381019	13323 TRIPLE CROWN CT	87.50	87.50	9.00	9.00	323.18	317.22	0.00	0.00	0.00	0.00	0.00	0.00	31269_1
478381020	13343 TRIPLE CROWN CT	87.50	87.50	9.00	9.00	323.18	317.22	0.00	0.00	0.00	0.00	0.00	0.00	31269_1
478381021	28775 DRACAEA AVE	87.50	87.50	9.00	9.00	323.18	317.22	0.00	0.00	0.00	0.00	0.00	0.00	31269_1
478381022	28793 DRACAEA AVE	87.50	87.50	9.00	9.00	323.18	317.22	0.00	0.00	0.00	0.00	0.00	0.00	31269_1
478381023	28811 DRACAEA AVE	87.50	87.50	9.00	9.00	323.18	317.22	0.00	0.00	0.00	0.00	0.00	0.00	31269_1

MORENO VALLEY COMMUNITY SERVICES DISTRICT
FISCAL YEAR 2015/16 MAXIMUM AND APPLIED PARCEL TAXES/CHARGES

ASSESSOR'S PARCEL NUMBER	SITUS ADDRESS	ZONE A		ZONE C		ZONE D		ZONE E		ZONE M		ZONE S		TRACT NUMBER
		MAXIMUM	APPLIED	MAXIMUM	APPLIED	MAXIMUM	APPLIED	MAXIMUM	APPLIED	MAXIMUM	APPLIED	MAXIMUM	APPLIED	
478381024	28829 DRACAEA AVE	87.50	87.50	9.00	9.00	323.18	317.22	0.00	0.00	0.00	0.00	0.00	0.00	31269_1
478381025	28847 DRACAEA AVE	87.50	87.50	9.00	9.00	323.18	317.22	0.00	0.00	0.00	0.00	0.00	0.00	31269_1
478381026	28865 DRACAEA AVE	87.50	87.50	9.00	9.00	323.18	317.22	0.00	0.00	0.00	0.00	0.00	0.00	31269_1
478382001	28779 LAUREL PARK WAY	87.50	87.50	9.00	9.00	323.18	317.22	0.00	0.00	0.00	0.00	0.00	0.00	31269_1
478382002	28761 LAUREL PARK WAY	87.50	87.50	9.00	9.00	323.18	317.22	0.00	0.00	0.00	0.00	0.00	0.00	31269_1
478382003	28760 LEXINGTON WAY	87.50	87.50	9.00	9.00	323.18	317.22	0.00	0.00	0.00	0.00	0.00	0.00	31269_1
478382004	28778 LEXINGTON WAY	87.50	87.50	9.00	9.00	323.18	317.22	0.00	0.00	0.00	0.00	0.00	0.00	31269_1
478390001	13360 SANTA ANITA AVE	87.50	87.50	9.00	9.00	323.18	317.22	0.00	0.00	0.00	0.00	0.00	0.00	31269_1
478390002	13340 SANTA ANITA AVE	87.50	87.50	9.00	9.00	323.18	317.22	0.00	0.00	0.00	0.00	0.00	0.00	31269_1
478390003	13320 SANTA ANITA AVE	87.50	87.50	9.00	9.00	323.18	317.22	0.00	0.00	0.00	0.00	0.00	0.00	31269_1
478390004	13300 SANTA ANITA AVE	87.50	87.50	9.00	9.00	323.18	317.22	0.00	0.00	0.00	0.00	0.00	0.00	31269_1
478390005	13280 SANTA ANITA AVE	87.50	87.50	9.00	9.00	323.18	317.22	0.00	0.00	0.00	0.00	0.00	0.00	31269_1
478390006	13260 SANTA ANITA AVE	87.50	87.50	9.00	9.00	323.18	317.22	0.00	0.00	0.00	0.00	0.00	0.00	31269_1
478391001	28743 LAUREL PARK WAY	87.50	87.50	9.00	9.00	323.18	317.22	0.00	0.00	0.00	0.00	0.00	0.00	31269_1
478391002	28725 LAUREL PARK WAY	87.50	87.50	9.00	9.00	323.18	317.22	0.00	0.00	0.00	0.00	0.00	0.00	31269_1
478391003	13373 SANTA ANITA AVE	87.50	87.50	9.00	9.00	323.18	317.22	0.00	0.00	0.00	0.00	0.00	0.00	31269_1
478391004	13353 SANTA ANITA AVE	87.50	87.50	9.00	9.00	323.18	317.22	0.00	0.00	0.00	0.00	0.00	0.00	31269_1
478391005	13333 SANTA ANITA AVE	87.50	87.50	9.00	9.00	323.18	317.22	0.00	0.00	0.00	0.00	0.00	0.00	31269_1
478391006	28675 SUFFOLK DOWNS WAY	87.50	87.50	9.00	9.00	323.18	317.22	0.00	0.00	0.00	0.00	0.00	0.00	31269_1
478391007	13356 NOTTINGHAM AVE	87.50	87.50	9.00	9.00	323.18	317.22	0.00	0.00	0.00	0.00	0.00	0.00	31269_1
478391008	13376 NOTTINGHAM AVE	87.50	87.50	9.00	9.00	323.18	317.22	0.00	0.00	0.00	0.00	0.00	0.00	31269_1
478391009	28688 LEXINGTON WAY	87.50	87.50	9.00	9.00	323.18	317.22	0.00	0.00	0.00	0.00	0.00	0.00	31269_1
478391010	28706 LEXINGTON WAY	87.50	87.50	9.00	9.00	323.18	317.22	0.00	0.00	0.00	0.00	0.00	0.00	31269_1
478391011	28724 LEXINGTON WAY	87.50	87.50	9.00	9.00	323.18	317.22	0.00	0.00	0.00	0.00	0.00	0.00	31269_1
478391012	28742 LEXINGTON WAY	87.50	87.50	9.00	9.00	323.18	317.22	0.00	0.00	0.00	0.00	0.00	0.00	31269_1
478392001	28737 LEXINGTON WAY	87.50	87.50	9.00	9.00	323.18	317.22	0.00	0.00	0.00	0.00	0.00	0.00	31269_1
478392002	28719 LEXINGTON WAY	87.50	87.50	9.00	9.00	323.18	317.22	0.00	0.00	0.00	0.00	0.00	0.00	31269_1
478392003	28701 LEXINGTON WAY	87.50	87.50	9.00	9.00	323.18	317.22	0.00	0.00	0.00	0.00	0.00	0.00	31269_1
478392004	28683 LEXINGTON WAY	87.50	87.50	9.00	9.00	323.18	317.22	0.00	0.00	0.00	0.00	0.00	0.00	31269_1
478392005	28665 LEXINGTON WAY	87.50	87.50	9.00	9.00	323.18	317.22	0.00	0.00	0.00	0.00	0.00	0.00	31269_1
478392006	13451 NOTTINGHAM AVE	87.50	87.50	9.00	9.00	323.18	317.22	0.00	0.00	0.00	0.00	0.00	0.00	31269_1
478392007	13431 NOTTINGHAM AVE	87.50	87.50	9.00	9.00	323.18	317.22	0.00	0.00	0.00	0.00	0.00	0.00	31269_1
478392008	13411 NOTTINGHAM AVE	87.50	87.50	9.00	9.00	323.18	317.22	0.00	0.00	0.00	0.00	0.00	0.00	31269_1
478393001	13371 NOTTINGHAM AVE	87.50	87.50	9.00	9.00	323.18	317.22	0.00	0.00	0.00	0.00	0.00	0.00	31269_1
478393002	13351 NOTTINGHAM AVE	87.50	87.50	9.00	9.00	323.18	317.22	0.00	0.00	0.00	0.00	0.00	0.00	31269_1
478393003	13331 NOTTINGHAM AVE	87.50	87.50	9.00	9.00	323.18	317.22	0.00	0.00	0.00	0.00	0.00	0.00	31269_1
478393004	13311 NOTTINGHAM AVE	87.50	87.50	9.00	9.00	323.18	317.22	0.00	0.00	0.00	0.00	0.00	0.00	31269_1

MORENO VALLEY COMMUNITY SERVICES DISTRICT
FISCAL YEAR 2015/16 MAXIMUM AND APPLIED PARCEL TAXES/CHARGES

ASSESSOR'S		ZONE A		ZONE C		ZONE D		ZONE E		ZONE M		ZONE S		TRACT
PARCEL NUMBER	SITUS ADDRESS	MAXIMUM	APPLIED	MAXIMUM	APPLIED	MAXIMUM	APPLIED	MAXIMUM	APPLIED	MAXIMUM	APPLIED	MAXIMUM	APPLIED	NUMBER
478393005	28658 SUFFOLK DOWNS WAY	87.50	87.50	9.00	9.00	323.18	317.22	0.00	0.00	0.00	0.00	0.00	0.00	31269_1
478393006	28676 SUFFOLK DOWNS WAY	87.50	87.50	9.00	9.00	323.18	317.22	0.00	0.00	0.00	0.00	0.00	0.00	31269_1
478393007	13293 SANTA ANITA AVE	87.50	87.50	9.00	9.00	323.18	317.22	0.00	0.00	0.00	0.00	0.00	0.00	31269_1
478393008	13273 SANTA ANITA AVE	87.50	87.50	9.00	9.00	323.18	317.22	0.00	0.00	0.00	0.00	0.00	0.00	31269_1
478393009	13253 SANTA ANITA AVE	87.50	87.50	9.00	9.00	323.18	317.22	0.00	0.00	0.00	0.00	0.00	0.00	31269_1
478393010	28685 DRACAEA AVE	87.50	87.50	9.00	9.00	323.18	317.22	0.00	0.00	0.00	0.00	0.00	0.00	31269_1
478393011	28667 DRACAEA AVE	87.50	87.50	9.00	9.00	323.18	317.22	0.00	0.00	0.00	0.00	0.00	0.00	31269_1
478393012	28649 DRACAEA AVE	87.50	87.50	9.00	9.00	323.18	317.22	0.00	0.00	0.00	0.00	0.00	0.00	31269_1
478400010	28604 STRAUSS LN	87.50	87.50	9.00	9.00	235.35	231.02	0.00	0.00	0.00	0.00	0.00	0.00	31424
478400011	28610 STRAUSS LN	87.50	87.50	9.00	9.00	235.35	231.02	0.00	0.00	0.00	0.00	0.00	0.00	31424
478400012	13061 ESSEN LN	87.50	87.50	9.00	9.00	235.35	231.02	0.00	0.00	0.00	0.00	0.00	0.00	31424
478400016	28602 GALINO CT	87.50	87.50	9.00	9.00	235.35	231.02	0.00	0.00	0.00	0.00	0.00	0.00	31424
478400017	28608 GALINO CT	87.50	87.50	9.00	9.00	235.35	231.02	0.00	0.00	0.00	0.00	0.00	0.00	31424
478400019	13261 WEXFORD AVE	87.50	87.50	9.00	9.00	235.35	231.02	0.00	0.00	0.00	0.00	0.00	0.00	31424
478400021	13243 WEXFORD AVE	87.50	87.50	9.00	9.00	235.35	231.02	0.00	0.00	0.00	0.00	0.00	0.00	31424
478400023	13225 WEXFORD AVE	87.50	87.50	9.00	9.00	235.35	231.02	0.00	0.00	0.00	0.00	0.00	0.00	31424
478400025	13207 WEXFORD AVE	87.50	87.50	9.00	9.00	235.35	231.02	0.00	0.00	0.00	0.00	0.00	0.00	31424
478400027	13189 WEXFORD AVE	87.50	87.50	9.00	9.00	235.35	231.02	0.00	0.00	0.00	0.00	0.00	0.00	31424
478400029	13171 WEXFORD AVE	87.50	87.50	9.00	9.00	235.35	231.02	0.00	0.00	0.00	0.00	0.00	0.00	31424
478400031	13153 WEXFORD AVE	87.50	87.50	9.00	9.00	235.35	231.02	0.00	0.00	0.00	0.00	0.00	0.00	31424
478400033	13135 WEXFORD AVE	87.50	87.50	9.00	9.00	235.35	231.02	0.00	0.00	0.00	0.00	0.00	0.00	31424
478400035	28590 STRAUSS LN	87.50	87.50	9.00	9.00	235.35	231.02	0.00	0.00	0.00	0.00	0.00	0.00	31424
478400037	28581 GALINO CT	87.50	87.50	9.00	9.00	235.35	231.02	0.00	0.00	0.00	0.00	0.00	0.00	31424
478400039	28561 GALINO CT	87.50	87.50	9.00	9.00	235.35	231.02	0.00	0.00	0.00	0.00	0.00	0.00	31424
478400041	28572 GALINO CT	87.50	87.50	9.00	9.00	235.35	231.02	0.00	0.00	0.00	0.00	0.00	0.00	31424
478401001	13020 ESSEN LN	87.50	87.50	9.00	9.00	235.35	231.02	0.00	0.00	0.00	0.00	0.00	0.00	31424
478401002	13040 ESSEN LN	87.50	87.50	9.00	9.00	235.35	231.02	0.00	0.00	0.00	0.00	0.00	0.00	31424
478401003	13060 ESSEN LN	87.50	87.50	9.00	9.00	235.35	231.02	0.00	0.00	0.00	0.00	0.00	0.00	31424
478401004	13080 ESSEN LN	87.50	87.50	9.00	9.00	235.35	231.02	0.00	0.00	0.00	0.00	0.00	0.00	31424
478401005	13100 ESSEN LN	87.50	87.50	9.00	9.00	235.35	231.02	0.00	0.00	0.00	0.00	0.00	0.00	31424
478402001	28627 STRAUSS LN	87.50	87.50	9.00	9.00	235.35	231.02	0.00	0.00	0.00	0.00	0.00	0.00	31424
478402002	28619 STRAUSS LN	87.50	87.50	9.00	9.00	235.35	231.02	0.00	0.00	0.00	0.00	0.00	0.00	31424
478402003	28611 STRAUSS LN	87.50	87.50	9.00	9.00	235.35	231.02	0.00	0.00	0.00	0.00	0.00	0.00	31424
478402004	28601 STRAUSS LN	87.50	87.50	9.00	9.00	235.35	231.02	0.00	0.00	0.00	0.00	0.00	0.00	31424
478402005	28608 TRACER CT	87.50	87.50	9.00	9.00	235.35	231.02	0.00	0.00	0.00	0.00	0.00	0.00	31424
478402006	28612 TRACER CT	87.50	87.50	9.00	9.00	235.35	231.02	0.00	0.00	0.00	0.00	0.00	0.00	31424
478402007	28620 TRACER CT	87.50	87.50	9.00	9.00	235.35	231.02	0.00	0.00	0.00	0.00	0.00	0.00	31424

MORENO VALLEY COMMUNITY SERVICES DISTRICT
FISCAL YEAR 2015/16 MAXIMUM AND APPLIED PARCEL TAXES/CHARGES

ASSESSOR'S		ZONE A		ZONE C		ZONE D		ZONE E		ZONE M		ZONE S		TRACT
PARCEL NUMBER	SITUS ADDRESS	MAXIMUM	APPLIED	MAXIMUM	APPLIED	MAXIMUM	APPLIED	MAXIMUM	APPLIED	MAXIMUM	APPLIED	MAXIMUM	APPLIED	NUMBER
478402008	28631 TRACER CT	87.50	87.50	9.00	9.00	235.35	231.02	0.00	0.00	0.00	0.00	0.00	0.00	31424
478402009	28623 TRACER CT	87.50	87.50	9.00	9.00	235.35	231.02	0.00	0.00	0.00	0.00	0.00	0.00	31424
478402010	28613 TRACER CT	87.50	87.50	9.00	9.00	235.35	231.02	0.00	0.00	0.00	0.00	0.00	0.00	31424
478402011	28605 TRACER CT	87.50	87.50	9.00	9.00	235.35	231.02	0.00	0.00	0.00	0.00	0.00	0.00	31424
478402012	28606 DRACAEA AVE	87.50	87.50	9.00	9.00	235.35	231.02	0.00	0.00	0.00	0.00	0.00	0.00	31424
478402013	28614 DRACAEA AVE	87.50	87.50	9.00	9.00	235.35	231.02	0.00	0.00	0.00	0.00	0.00	0.00	31424
478402014	28622 DRACAEA AVE	87.50	87.50	9.00	9.00	235.35	231.02	0.00	0.00	0.00	0.00	0.00	0.00	31424
478402015	28630 DRACAEA AVE	87.50	87.50	9.00	9.00	235.35	231.02	0.00	0.00	0.00	0.00	0.00	0.00	31424
478410001	28631 DRACAEA AVE	87.50	87.50	9.00	9.00	235.35	235.34	0.00	0.00	0.00	0.00	0.00	0.00	31269
478410002	28623 DRACAEA AVE	87.50	87.50	9.00	9.00	235.35	235.34	0.00	0.00	0.00	0.00	0.00	0.00	31269
478410003	28615 DRACAEA AVE	87.50	87.50	9.00	9.00	235.35	235.34	0.00	0.00	0.00	0.00	0.00	0.00	31269
478410004	28607 DRACAEA AVE	87.50	87.50	9.00	9.00	235.35	235.34	0.00	0.00	0.00	0.00	0.00	0.00	31269
478410005	28604 MARANDA CT	87.50	87.50	9.00	9.00	235.35	235.34	0.00	0.00	0.00	0.00	0.00	0.00	31269
478410006	28616 MARANDA CT	87.50	87.50	9.00	9.00	235.35	235.34	0.00	0.00	0.00	0.00	0.00	0.00	31269
478410007	28624 MARANDA CT	87.50	87.50	9.00	9.00	235.35	235.34	0.00	0.00	0.00	0.00	0.00	0.00	31269
478410008	28632 MARANDA CT	87.50	87.50	9.00	9.00	235.35	235.34	0.00	0.00	0.00	0.00	0.00	0.00	31269
478410009	28633 MARANDA CT	87.50	87.50	9.00	9.00	235.35	235.34	0.00	0.00	0.00	0.00	0.00	0.00	31269
478410010	28625 MARANDA CT	87.50	87.50	9.00	9.00	235.35	235.34	0.00	0.00	0.00	0.00	0.00	0.00	31269
478410011	28617 MARANDA CT	87.50	87.50	9.00	9.00	235.35	235.34	0.00	0.00	0.00	0.00	0.00	0.00	31269
478410012	28601 MARANDA CT	87.50	87.50	9.00	9.00	235.35	235.34	0.00	0.00	0.00	0.00	0.00	0.00	31269
478410013	28602 BAY MEADOWS AVE	87.50	87.50	9.00	9.00	235.35	235.34	0.00	0.00	0.00	0.00	0.00	0.00	31269
478410014	28618 BAY MEADOWS AVE	87.50	87.50	9.00	9.00	235.35	235.34	0.00	0.00	0.00	0.00	0.00	0.00	31269
478410015	28626 BAY MEADOWS AVE	87.50	87.50	9.00	9.00	235.35	235.34	0.00	0.00	0.00	0.00	0.00	0.00	31269
478410016	28634 BAY MEADOWS AVE	87.50	87.50	9.00	9.00	235.35	235.34	0.00	0.00	0.00	0.00	0.00	0.00	31269
478411001	13426 PRANCER LN	87.50	87.50	9.00	9.00	235.35	235.34	0.00	0.00	0.00	0.00	0.00	0.00	31269
478411002	13442 PRANCER LN	87.50	87.50	9.00	9.00	235.35	235.34	0.00	0.00	0.00	0.00	0.00	0.00	31269
478411003	13460 PRANCER LN	87.50	87.50	9.00	9.00	235.35	235.34	0.00	0.00	0.00	0.00	0.00	0.00	31269
478411004	13478 PRANCER LN	87.50	87.50	9.00	9.00	235.35	235.34	0.00	0.00	0.00	0.00	0.00	0.00	31269
478412001	13477 PRANCER LN	87.50	87.50	9.00	9.00	235.35	235.34	0.00	0.00	0.00	0.00	0.00	0.00	31269
478412003	28610 CELEBRITY CT	87.50	87.50	9.00	9.00	235.35	235.34	0.00	0.00	0.00	0.00	0.00	0.00	31269
478412004	13459 PRANCER LN	87.50	87.50	9.00	9.00	235.35	235.34	0.00	0.00	0.00	0.00	0.00	0.00	31269
478412005	13441 PRANCER LN	87.50	87.50	9.00	9.00	235.35	235.34	0.00	0.00	0.00	0.00	0.00	0.00	31269
478412006	13423 PRANCER LN	87.50	87.50	9.00	9.00	235.35	235.34	0.00	0.00	0.00	0.00	0.00	0.00	31269
478412007	28595 BAY MEADOWS AVE	87.50	87.50	9.00	9.00	235.35	235.34	0.00	0.00	0.00	0.00	0.00	0.00	31269
478412017	28590 CELEBRITY CT	87.50	87.50	9.00	9.00	235.35	235.34	0.00	0.00	0.00	0.00	0.00	0.00	31269
478412019	13405 WEXFORD AVE	87.50	87.50	9.00	9.00	235.35	235.34	0.00	0.00	0.00	0.00	0.00	0.00	31269
478412021	13387 WEXFORD AVE	87.50	87.50	9.00	9.00	235.35	235.34	0.00	0.00	0.00	0.00	0.00	0.00	31269

MORENO VALLEY COMMUNITY SERVICES DISTRICT
FISCAL YEAR 2015/16 MAXIMUM AND APPLIED PARCEL TAXES/CHARGES

ASSESSOR'S		ZONE A		ZONE C		ZONE D		ZONE E		ZONE M		ZONE S		TRACT
PARCEL NUMBER	SITUS ADDRESS	MAXIMUM	APPLIED	MAXIMUM	APPLIED	MAXIMUM	APPLIED	MAXIMUM	APPLIED	MAXIMUM	APPLIED	MAXIMUM	APPLIED	NUMBER
478412023	13369 WEXFORD AVE	87.50	87.50	9.00	9.00	235.35	235.34	0.00	0.00	0.00	0.00	0.00	0.00	31269
478412025	13351 WEXFORD AVE	87.50	87.50	9.00	9.00	235.35	235.34	0.00	0.00	0.00	0.00	0.00	0.00	31269
478412027	13333 WEXFORD AVE	87.50	87.50	9.00	9.00	235.35	235.34	0.00	0.00	0.00	0.00	0.00	0.00	31269
478412029	13315 WEXFORD AVE	87.50	87.50	9.00	9.00	235.35	235.34	0.00	0.00	0.00	0.00	0.00	0.00	31269
478412031	13297 WEXFORD AVE	87.50	87.50	9.00	9.00	235.35	235.34	0.00	0.00	0.00	0.00	0.00	0.00	31269
478412033	13279 WEXFORD AVE	87.50	87.50	9.00	9.00	235.35	235.34	0.00	0.00	0.00	0.00	0.00	0.00	31269
478420001	29134 CAMPBELL AVE	87.50	87.50	9.00	9.00	0.00	0.00	0.00	0.00	0.00	0.00	0.00	0.00	
478420002	29044 CAMPBELL AVE	87.50	87.50	9.00	9.00	0.00	0.00	0.00	0.00	0.00	0.00	0.00	0.00	
478420003	29096 CAMPBELL AVE	87.50	87.50	9.00	9.00	0.00	0.00	0.00	0.00	0.00	0.00	0.00	0.00	
478420004	29068 CAMPBELL AVE	87.50	87.50	9.00	9.00	0.00	0.00	0.00	0.00	0.00	0.00	0.00	0.00	
478420005	29104 CAMPBELL AVE	87.50	87.50	9.00	9.00	0.00	0.00	0.00	0.00	0.00	0.00	0.00	0.00	
478420006	29178 CAMPBELL AVE	87.50	87.50	9.00	9.00	0.00	0.00	0.00	0.00	0.00	0.00	0.00	0.00	
478420007	29020 CAMPBELL AVE	87.50	87.50	9.00	9.00	0.00	0.00	0.00	0.00	0.00	0.00	0.00	0.00	
478420008	29156 CAMPBELL AVE	87.50	87.50	9.00	9.00	0.00	0.00	0.00	0.00	0.00	0.00	0.00	0.00	
478420009		87.50	87.50	9.00	9.00	0.00	0.00	0.00	0.00	0.00	0.00	0.00	0.00	
478420010	29234 CAMPBELL AVE	87.50	87.50	9.00	9.00	0.00	0.00	0.00	0.00	0.00	0.00	0.00	0.00	
478420011	29202 CAMPBELL AVE	87.50	87.50	9.00	9.00	0.00	0.00	0.00	0.00	0.00	0.00	0.00	0.00	
478420012	29233 MALTBY AVE	87.50	87.50	9.00	9.00	0.00	0.00	0.00	0.00	0.00	0.00	0.00	0.00	
478420013	29021 MALTBY AVE	87.50	87.50	9.00	9.00	0.00	0.00	0.00	0.00	0.00	0.00	0.00	0.00	
478420014	29105 MALTBY AVE	87.50	87.50	9.00	9.00	0.00	0.00	0.00	0.00	0.00	0.00	0.00	0.00	
478420015	29135 MALTBY AVE	87.50	87.50	9.00	9.00	0.00	0.00	0.00	0.00	0.00	0.00	0.00	0.00	
478420016	29177 MALTBY AVE	87.50	87.50	9.00	9.00	0.00	0.00	0.00	0.00	0.00	0.00	0.00	0.00	
478420017	29095 MALTBY AVE	87.50	87.50	9.00	9.00	0.00	0.00	0.00	0.00	0.00	0.00	0.00	0.00	
478420018	29155 MALTBY AVE	87.50	87.50	9.00	9.00	0.00	0.00	0.00	0.00	0.00	0.00	0.00	0.00	
478420019	29203 MALTBY AVE	87.50	87.50	9.00	9.00	0.00	0.00	0.00	0.00	0.00	0.00	0.00	0.00	
478420020	29045 MALTBY AVE	87.50	87.50	9.00	9.00	0.00	0.00	0.00	0.00	0.00	0.00	0.00	0.00	
478420021	29067 MALTBY AVE	87.50	87.50	9.00	9.00	0.00	0.00	0.00	0.00	0.00	0.00	0.00	0.00	
478421001	29101 CAMPBELL AVE	87.50	87.50	9.00	9.00	0.00	0.00	0.00	0.00	0.00	0.00	0.00	0.00	
478421002	29133 CAMPBELL AVE	87.50	87.50	9.00	9.00	0.00	0.00	0.00	0.00	0.00	0.00	0.00	0.00	
478421003	29043 CAMPBELL AVE	87.50	87.50	9.00	9.00	0.00	0.00	0.00	0.00	0.00	0.00	0.00	0.00	
478421004	29065 CAMPBELL AVE	87.50	87.50	9.00	9.00	0.00	0.00	0.00	0.00	0.00	0.00	0.00	0.00	
478421005	29155 CAMPBELL AVE	87.50	87.50	9.00	9.00	0.00	0.00	0.00	0.00	0.00	0.00	0.00	0.00	
478421006	29201 CAMPBELL AVE	87.50	87.50	9.00	9.00	0.00	0.00	0.00	0.00	0.00	0.00	0.00	0.00	
478421007	29023 CAMPBELL AVE	87.50	87.50	9.00	9.00	0.00	0.00	0.00	0.00	0.00	0.00	0.00	0.00	
478421008	29235 CAMPBELL AVE	87.50	87.50	9.00	9.00	0.00	0.00	0.00	0.00	0.00	0.00	0.00	0.00	
478421009		87.50	87.50	9.00	9.00	0.00	0.00	0.00	0.00	0.00	0.00	0.00	0.00	
478421010	14235 HOTCHKISS ST	87.50	87.50	9.00	9.00	0.00	0.00	0.00	0.00	0.00	0.00	0.00	0.00	

MORENO VALLEY COMMUNITY SERVICES DISTRICT
FISCAL YEAR 2015/16 MAXIMUM AND APPLIED PARCEL TAXES/CHARGES

ASSESSOR'S PARCEL NUMBER	SITUS ADDRESS	ZONE A		ZONE C		ZONE D		ZONE E		ZONE M		ZONE S		TRACT NUMBER
		MAXIMUM	APPLIED	MAXIMUM	APPLIED	MAXIMUM	APPLIED	MAXIMUM	APPLIED	MAXIMUM	APPLIED	MAXIMUM	APPLIED	
478421011	14230 HOTCHKISS ST	87.50	87.50	9.00	9.00	0.00	0.00	0.00	0.00	0.00	0.00	0.00	0.00	
478421012	14242 REDLANDS BLV	87.50	87.50	9.00	9.00	0.00	0.00	0.00	0.00	0.00	0.00	0.00	0.00	
478421013		87.50	87.50	9.00	9.00	0.00	0.00	0.00	0.00	0.00	0.00	0.00	0.00	
478430003	29150 KIMBERLY AVE	87.50	87.50	9.00	9.00	0.00	0.00	0.00	0.00	0.00	0.00	0.00	0.00	
478430004	29200 KIMBERLY AVE	87.50	87.50	9.00	9.00	0.00	0.00	0.00	0.00	0.00	0.00	0.00	0.00	
478430005	29170 KIMBERLY AVE	87.50	87.50	9.00	9.00	0.00	0.00	0.00	0.00	0.00	0.00	0.00	0.00	
478430006	29130 KIMBERLY AVE	87.50	87.50	9.00	9.00	0.00	0.00	0.00	0.00	0.00	0.00	0.00	0.00	
478430007	29070 KIMBERLY AVE	87.50	87.50	9.00	9.00	0.00	0.00	0.00	0.00	0.00	0.00	0.00	0.00	
478430008	29100 KIMBERLY AVE	87.50	87.50	9.00	9.00	0.00	0.00	0.00	0.00	0.00	0.00	0.00	0.00	
478430009	29090 KIMBERLY AVE	87.50	87.50	9.00	9.00	0.00	0.00	0.00	0.00	0.00	0.00	0.00	0.00	
478430010		87.50	87.50	9.00	9.00	0.00	0.00	0.00	0.00	0.00	0.00	0.00	0.00	
478430016	29075 ALESSANDRO BLV	87.50	87.50	9.00	9.00	0.00	0.00	0.00	0.00	0.00	0.00	0.00	0.00	
478430017	29155 ALESSANDRO BLV	87.50	87.50	9.00	9.00	0.00	0.00	0.00	0.00	0.00	0.00	0.00	0.00	
478430018	29105 ALESSANDRO BLV	87.50	87.50	9.00	9.00	0.00	0.00	0.00	0.00	0.00	0.00	0.00	0.00	
478430019	29095 ALESSANDRO BLV	87.50	87.50	9.00	9.00	0.00	0.00	0.00	0.00	0.00	0.00	0.00	0.00	
478430020	29135 ALESSANDRO BLV	87.50	87.50	9.00	9.00	0.00	0.00	0.00	0.00	0.00	0.00	0.00	0.00	
478430021	29235 ALESSANDRO BLV	87.50	87.50	9.00	9.00	0.00	0.00	0.00	0.00	0.00	0.00	0.00	0.00	
478430022	29205 ALESSANDRO BLV	87.50	87.50	9.00	9.00	0.00	0.00	0.00	0.00	0.00	0.00	0.00	0.00	
478430023	29175 ALESSANDRO BLV	87.50	87.50	9.00	9.00	0.00	0.00	0.00	0.00	0.00	0.00	0.00	0.00	
478430029		87.50	87.50	9.00	9.00	0.00	0.00	0.00	0.00	0.00	0.00	0.00	0.00	
478430030		87.50	87.50	9.00	9.00	0.00	0.00	0.00	0.00	0.00	0.00	0.00	0.00	
478430031	14058 REDLANDS BLV	87.50	87.50	9.00	9.00	0.00	0.00	0.00	0.00	2677.36	0.00	0.00	0.00	
478431001	29127 KIMBERLY AVE	87.50	87.50	9.00	9.00	0.00	0.00	0.00	0.00	0.00	0.00	0.00	0.00	
478431002	29231 KIMBERLY AVE	87.50	87.50	9.00	9.00	0.00	0.00	0.00	0.00	0.00	0.00	0.00	0.00	
478431003	29203 KIMBERLY AVE	87.50	87.50	9.00	9.00	0.00	0.00	0.00	0.00	0.00	0.00	0.00	0.00	
478431004	29103 KIMBERLY AVE	87.50	87.50	9.00	9.00	0.00	0.00	0.00	0.00	0.00	0.00	0.00	0.00	
478431005	29100 MALTYBY AVE	87.50	87.50	9.00	9.00	0.00	0.00	0.00	0.00	0.00	0.00	0.00	0.00	
478431006	29149 KIMBERLY AVE	87.50	87.50	9.00	9.00	0.00	0.00	0.00	0.00	0.00	0.00	0.00	0.00	
478431007	29163 KIMBERLY AVE	87.50	87.50	9.00	9.00	0.00	0.00	0.00	0.00	0.00	0.00	0.00	0.00	
478431008	29091 KIMBERLY AVE	87.50	87.50	9.00	9.00	0.00	0.00	0.00	0.00	0.00	0.00	0.00	0.00	
478431009	29065 KIMBERLY AVE	87.50	87.50	9.00	9.00	0.00	0.00	0.00	0.00	0.00	0.00	0.00	0.00	
478431010	29090 MALTYBY AVE	87.50	87.50	9.00	9.00	0.00	0.00	0.00	0.00	0.00	0.00	0.00	0.00	
478431011	29066 MALTYBY AVE	87.50	87.50	9.00	9.00	0.00	0.00	0.00	0.00	0.00	0.00	0.00	0.00	
478431012	29054 MALTYBY AVE	87.50	87.50	9.00	9.00	0.00	0.00	0.00	0.00	0.00	0.00	0.00	0.00	
478431013	29124 MALTYBY AVE	87.50	87.50	9.00	9.00	0.00	0.00	0.00	0.00	0.00	0.00	0.00	0.00	
478431014	29148 MALTYBY AVE	87.50	87.50	9.00	9.00	0.00	0.00	0.00	0.00	0.00	0.00	0.00	0.00	
478431015	29055 KIMBERLY AVE	87.50	87.50	9.00	9.00	0.00	0.00	0.00	0.00	0.00	0.00	0.00	0.00	

MORENO VALLEY COMMUNITY SERVICES DISTRICT
FISCAL YEAR 2015/16 MAXIMUM AND APPLIED PARCEL TAXES/CHARGES

ASSESSOR'S PARCEL NUMBER	SITUS ADDRESS	ZONE A		ZONE C		ZONE D		ZONE E		ZONE M		ZONE S		TRACT NUMBER
		MAXIMUM	APPLIED	MAXIMUM	APPLIED	MAXIMUM	APPLIED	MAXIMUM	APPLIED	MAXIMUM	APPLIED	MAXIMUM	APPLIED	
478431016	29041 KIMBERLY AVE	87.50	87.50	9.00	9.00	0.00	0.00	0.00	0.00	0.00	0.00	0.00	0.00	
478431017	29040 MALTBY AVE	87.50	87.50	9.00	9.00	0.00	0.00	0.00	0.00	0.00	0.00	0.00	0.00	
478431018	29024 MALTBY AVE	87.50	87.50	9.00	9.00	0.00	0.00	0.00	0.00	0.00	0.00	0.00	0.00	
478431019	29025 KIMBERLY AVE	87.50	87.50	9.00	9.00	0.00	0.00	0.00	0.00	0.00	0.00	0.00	0.00	
478431020	29230 MALTBY AVE	87.50	87.50	9.00	9.00	0.00	0.00	0.00	0.00	0.00	0.00	0.00	0.00	
478431021	29200 MALTBY AVE	87.50	87.50	9.00	9.00	0.00	0.00	0.00	0.00	0.00	0.00	0.00	0.00	
478431022	29160 MALTBY AVE	87.50	87.50	9.00	9.00	0.00	0.00	0.00	0.00	0.00	0.00	0.00	0.00	
479020038	12190 PERRIS BLV	87.50	87.50	9.00	9.00	0.00	0.00	0.00	0.00	0.00	0.00	0.00	0.00	
479020040	12210 PERRIS BLV	87.50	87.50	9.00	9.00	0.00	0.00	0.00	0.00	0.00	0.00	0.00	0.00	
479020042	12230 PERRIS BLV	87.50	87.50	9.00	9.00	0.00	0.00	0.00	0.00	0.00	0.00	0.00	0.00	
479020043	12240 PERRIS BLV	87.50	87.50	9.00	9.00	0.00	0.00	0.00	0.00	0.00	0.00	0.00	0.00	
479020050		87.50	87.50	9.00	9.00	0.00	0.00	0.00	0.00	0.00	0.00	0.00	0.00	
479020051	12200 PERRIS BLV	87.50	87.50	9.00	9.00	0.00	0.00	0.00	0.00	0.00	0.00	0.00	0.00	
479020052		87.50	87.50	9.00	9.00	0.00	0.00	0.00	0.00	0.00	0.00	0.00	0.00	
479020053	12220 PERRIS BLV	87.50	87.50	9.00	9.00	0.00	0.00	0.00	0.00	0.00	0.00	0.00	0.00	
479030005	12400 PERRIS BLV	87.50	87.50	9.00	9.00	0.00	0.00	0.00	0.00	0.00	0.00	0.00	0.00	
479030035	25055 ELDER AVE	87.50	87.50	9.00	9.00	0.00	0.00	0.00	0.00	0.00	0.00	0.00	0.00	
479030042	12350 PERRIS BLV	87.50	87.50	9.00	9.00	0.00	0.00	0.00	0.00	0.00	0.00	0.00	0.00	
479030045	12270 PERRIS BLV	87.50	87.50	9.00	9.00	0.00	0.00	0.00	0.00	0.00	0.00	0.00	0.00	
479030046	12280 PERRIS BLV	87.50	87.50	9.00	9.00	0.00	0.00	0.00	0.00	0.00	0.00	0.00	0.00	
479030047	12320 PERRIS BLV	87.50	87.50	9.00	9.00	0.00	0.00	0.00	0.00	0.00	0.00	0.00	0.00	
479030048	12370 PERRIS BLV	87.50	87.50	9.00	9.00	0.00	0.00	0.00	0.00	0.00	0.00	0.00	0.00	
479030051	12260 PERRIS BLV	87.50	87.50	9.00	9.00	0.00	0.00	0.00	0.00	0.00	0.00	0.00	0.00	
479030054	12252 PERRIS BLV	87.50	87.50	9.00	9.00	0.00	0.00	0.00	0.00	0.00	0.00	0.00	0.00	
479040006		87.50	87.50	9.00	9.00	0.00	0.00	0.00	0.00	0.00	0.00	0.00	0.00	
479040014	25030 FIR AVE	87.50	87.50	9.00	9.00	0.00	0.00	0.00	0.00	0.00	0.00	0.00	0.00	
479040015	25070 FIR AVE	7175.00	7175.00	9.00	9.00	0.00	0.00	0.00	0.00	0.00	0.00	0.00	0.00	
479040022	12630 PERRIS BLV	87.50	87.50	9.00	9.00	0.00	0.00	0.00	0.00	0.00	0.00	0.00	0.00	
479040027	25045 SUNNYMEAD BLV	87.50	87.50	9.00	9.00	0.00	0.00	0.00	0.00	0.00	0.00	0.00	0.00	
479040028	25065 SUNNYMEAD BLV	87.50	87.50	9.00	9.00	0.00	0.00	0.00	0.00	0.00	0.00	0.00	0.00	
479040031	25125 SUNNYMEAD BLV	87.50	87.50	9.00	9.00	0.00	0.00	0.00	0.00	0.00	0.00	0.00	0.00	
479040032	25035 SUNNYMEAD BLV	87.50	87.50	9.00	9.00	0.00	0.00	0.00	0.00	0.00	0.00	0.00	0.00	
479040033		87.50	87.50	9.00	9.00	0.00	0.00	0.00	0.00	0.00	0.00	0.00	0.00	
479040035	25073 SUNNYMEAD BLV	87.50	87.50	9.00	9.00	0.00	0.00	0.00	0.00	0.00	0.00	0.00	0.00	
479040037	25211 SUNNYMEAD BLV	87.50	87.50	9.00	9.00	0.00	0.00	0.00	0.00	0.00	0.00	0.00	0.00	
479040038	25050 FIR AVE	87.50	87.50	9.00	9.00	0.00	0.00	0.00	0.00	0.00	0.00	0.00	0.00	
479050001		87.50	87.50	9.00	9.00	0.00	0.00	0.00	0.00	0.00	0.00	0.00	0.00	

MORENO VALLEY COMMUNITY SERVICES DISTRICT
FISCAL YEAR 2015/16 MAXIMUM AND APPLIED PARCEL TAXES/CHARGES

ASSESSOR'S PARCEL NUMBER	SITUS ADDRESS	ZONE A		ZONE C		ZONE D		ZONE E		ZONE M		ZONE S		TRACT NUMBER
		MAXIMUM	APPLIED	MAXIMUM	APPLIED	MAXIMUM	APPLIED	MAXIMUM	APPLIED	MAXIMUM	APPLIED	MAXIMUM	APPLIED	
479050002	25445 SUNNYMEAD BLV	11900.00	11900.00	9.00	9.00	0.00	0.00	0.00	0.00	0.00	0.00	0.00	0.00	
479050003	25357 SUNNYMEAD BLV	87.50	87.50	9.00	9.00	0.00	0.00	0.00	0.00	0.00	0.00	0.00	0.00	
479050004		87.50	87.50	9.00	9.00	0.00	0.00	0.00	0.00	0.00	0.00	0.00	0.00	
479050008	25285 SUNNYMEAD BLV	87.50	87.50	9.00	9.00	0.00	0.00	0.00	0.00	0.00	0.00	0.00	0.00	
479050009		87.50	87.50	9.00	9.00	0.00	0.00	0.00	0.00	0.00	0.00	0.00	0.00	
479050010		87.50	87.50	9.00	9.00	0.00	0.00	0.00	0.00	0.00	0.00	0.00	0.00	
479060001	12631 KITCHING ST	87.50	87.50	9.00	9.00	0.00	0.00	0.00	0.00	0.00	0.00	0.00	0.00	
479060002	12647 KITCHING ST	87.50	87.50	9.00	9.00	0.00	0.00	0.00	0.00	0.00	0.00	0.00	0.00	
479060003	12655 KITCHING ST	87.50	87.50	9.00	9.00	0.00	0.00	0.00	0.00	0.00	0.00	0.00	0.00	
479060004	12671 KITCHING ST	87.50	87.50	9.00	9.00	0.00	0.00	0.00	0.00	0.00	0.00	0.00	0.00	
479060005	12685 KITCHING ST	87.50	87.50	9.00	9.00	0.00	0.00	0.00	0.00	0.00	0.00	0.00	0.00	
479060006	12701 KITCHING ST	87.50	87.50	9.00	9.00	0.00	0.00	0.00	0.00	0.00	0.00	0.00	0.00	
479060007	12715 KITCHING ST	87.50	87.50	9.00	9.00	0.00	0.00	0.00	0.00	0.00	0.00	0.00	0.00	
479060008	12727 KITCHING ST	87.50	87.50	9.00	9.00	0.00	0.00	0.00	0.00	0.00	0.00	0.00	0.00	
479060009	12741 KITCHING ST	87.50	87.50	9.00	9.00	0.00	0.00	0.00	0.00	0.00	0.00	0.00	0.00	
479060010	12742 LAURY LN	87.50	87.50	9.00	9.00	0.00	0.00	0.00	0.00	0.00	0.00	0.00	0.00	
479060011	12728 LAURY LN	87.50	87.50	9.00	9.00	0.00	0.00	0.00	0.00	0.00	0.00	0.00	0.00	
479060012	12716 LAURY LN	87.50	87.50	9.00	9.00	0.00	0.00	0.00	0.00	0.00	0.00	0.00	0.00	
479060013	12700 LAURY LN	87.50	87.50	9.00	9.00	0.00	0.00	0.00	0.00	0.00	0.00	0.00	0.00	
479060014	12686 LAURY LN	87.50	87.50	9.00	9.00	0.00	0.00	0.00	0.00	0.00	0.00	0.00	0.00	
479060015	12670 LAURY LN	87.50	87.50	9.00	9.00	0.00	0.00	0.00	0.00	0.00	0.00	0.00	0.00	
479060016	12656 LAURY LN	87.50	87.50	9.00	9.00	0.00	0.00	0.00	0.00	0.00	0.00	0.00	0.00	
479060017	25450 TODD DR	87.50	87.50	9.00	9.00	0.00	0.00	0.00	0.00	0.00	0.00	0.00	0.00	
479060018	25440 TODD DR	87.50	87.50	9.00	9.00	0.00	0.00	0.00	0.00	0.00	0.00	0.00	0.00	
479060019	25430 TODD DR	87.50	87.50	9.00	9.00	0.00	0.00	0.00	0.00	0.00	0.00	0.00	0.00	
479060030	25420 TODD DR	87.50	87.50	9.00	9.00	0.00	0.00	0.00	0.00	0.00	0.00	0.00	0.00	
479060031	25406 TODD DR	87.50	87.50	9.00	9.00	0.00	0.00	0.00	0.00	0.00	0.00	0.00	0.00	
479060032	25392 TODD DR	87.50	87.50	9.00	9.00	0.00	0.00	0.00	0.00	0.00	0.00	0.00	0.00	
479060033	25378 TODD DR	87.50	87.50	9.00	9.00	0.00	0.00	0.00	0.00	0.00	0.00	0.00	0.00	
479060034	25364 TODD DR	87.50	87.50	9.00	9.00	0.00	0.00	0.00	0.00	0.00	0.00	0.00	0.00	
479060035	25350 TODD DR	87.50	87.50	9.00	9.00	0.00	0.00	0.00	0.00	0.00	0.00	0.00	0.00	
479060036	25336 TODD DR	87.50	87.50	9.00	9.00	0.00	0.00	0.00	0.00	0.00	0.00	0.00	0.00	
479060037	25322 TODD DR	87.50	87.50	9.00	9.00	0.00	0.00	0.00	0.00	0.00	0.00	0.00	0.00	
479060038	25308 TODD DR	87.50	87.50	9.00	9.00	0.00	0.00	0.00	0.00	0.00	0.00	0.00	0.00	
479060039	25294 TODD DR	87.50	87.50	9.00	9.00	0.00	0.00	0.00	0.00	0.00	0.00	0.00	0.00	
479060040	25280 TODD DR	87.50	87.50	9.00	9.00	0.00	0.00	0.00	0.00	0.00	0.00	0.00	0.00	
479060041	25266 TODD DR	87.50	87.50	9.00	9.00	0.00	0.00	0.00	0.00	0.00	0.00	0.00	0.00	

MORENO VALLEY COMMUNITY SERVICES DISTRICT
FISCAL YEAR 2015/16 MAXIMUM AND APPLIED PARCEL TAXES/CHARGES

ASSESSOR'S PARCEL NUMBER	SITUS ADDRESS	ZONE A		ZONE C		ZONE D		ZONE E		ZONE M		ZONE S		TRACT NUMBER
		MAXIMUM	APPLIED	MAXIMUM	APPLIED	MAXIMUM	APPLIED	MAXIMUM	APPLIED	MAXIMUM	APPLIED	MAXIMUM	APPLIED	
479061001	12679 FOREMAN AVE	87.50	87.50	9.00	9.00	0.00	0.00	0.00	0.00	0.00	0.00	0.00	0.00	
479061002	12691 FOREMAN AVE	87.50	87.50	9.00	9.00	0.00	0.00	0.00	0.00	0.00	0.00	0.00	0.00	
479061003	12705 FOREMAN AVE	87.50	87.50	9.00	9.00	0.00	0.00	0.00	0.00	0.00	0.00	0.00	0.00	
479061004	12719 FOREMAN AVE	87.50	87.50	9.00	9.00	0.00	0.00	0.00	0.00	0.00	0.00	0.00	0.00	
479061005	12733 FOREMAN AVE	87.50	87.50	9.00	9.00	0.00	0.00	0.00	0.00	0.00	0.00	0.00	0.00	
479061006	12747 FOREMAN AVE	87.50	87.50	9.00	9.00	0.00	0.00	0.00	0.00	0.00	0.00	0.00	0.00	
479062001	25295 TODD DR	87.50	87.50	9.00	9.00	0.00	0.00	0.00	0.00	0.00	0.00	0.00	0.00	
479062002	25311 TODD DR	87.50	87.50	9.00	9.00	0.00	0.00	0.00	0.00	0.00	0.00	0.00	0.00	
479062003	25325 TODD DR	87.50	87.50	9.00	9.00	0.00	0.00	0.00	0.00	0.00	0.00	0.00	0.00	
479062004	25339 TODD DR	87.50	87.50	9.00	9.00	0.00	0.00	0.00	0.00	0.00	0.00	0.00	0.00	
479062005	25353 TODD DR	87.50	87.50	9.00	9.00	0.00	0.00	0.00	0.00	0.00	0.00	0.00	0.00	
479062008	25383 TODD DR	87.50	87.50	9.00	9.00	0.00	0.00	0.00	0.00	0.00	0.00	0.00	0.00	
479062009	25399 TODD DR	87.50	87.50	9.00	9.00	0.00	0.00	0.00	0.00	0.00	0.00	0.00	0.00	
479062010	25411 TODD DR	87.50	87.50	9.00	9.00	0.00	0.00	0.00	0.00	0.00	0.00	0.00	0.00	
479062011	12671 LAURY LN	87.50	87.50	9.00	9.00	0.00	0.00	0.00	0.00	0.00	0.00	0.00	0.00	
479062012	12685 LAURY LN	87.50	87.50	9.00	9.00	0.00	0.00	0.00	0.00	0.00	0.00	0.00	0.00	
479062013	12701 LAURY LN	87.50	87.50	9.00	9.00	0.00	0.00	0.00	0.00	0.00	0.00	0.00	0.00	
479062014	12715 LAURY LN	87.50	87.50	9.00	9.00	0.00	0.00	0.00	0.00	0.00	0.00	0.00	0.00	
479062015	12727 LAURY LN	87.50	87.50	9.00	9.00	0.00	0.00	0.00	0.00	0.00	0.00	0.00	0.00	
479062016	12741 LAURY LN	87.50	87.50	9.00	9.00	0.00	0.00	0.00	0.00	0.00	0.00	0.00	0.00	
479062017	25410 FIR AVE	87.50	87.50	9.00	9.00	0.00	0.00	0.00	0.00	0.00	0.00	0.00	0.00	
479062018	25388 FIR AVE	87.50	87.50	9.00	9.00	0.00	0.00	0.00	0.00	0.00	0.00	0.00	0.00	
479062019	25374 FIR AVE	87.50	87.50	9.00	9.00	0.00	0.00	0.00	0.00	0.00	0.00	0.00	0.00	
479062020	25360 FIR AVE	87.50	87.50	9.00	9.00	0.00	0.00	0.00	0.00	0.00	0.00	0.00	0.00	
479062021	25346 FIR AVE	87.50	87.50	9.00	9.00	0.00	0.00	0.00	0.00	0.00	0.00	0.00	0.00	
479062022	25332 FIR AVE	87.50	87.50	9.00	9.00	0.00	0.00	0.00	0.00	0.00	0.00	0.00	0.00	
479062023	25318 FIR AVE	87.50	87.50	9.00	9.00	0.00	0.00	0.00	0.00	0.00	0.00	0.00	0.00	
479062024	25304 FIR AVE	87.50	87.50	9.00	9.00	0.00	0.00	0.00	0.00	0.00	0.00	0.00	0.00	
479062025	25290 FIR AVE	87.50	87.50	9.00	9.00	0.00	0.00	0.00	0.00	0.00	0.00	0.00	0.00	
479062026	25293 JUDITH PL	87.50	87.50	9.00	9.00	0.00	0.00	0.00	0.00	0.00	0.00	0.00	0.00	
479062027	25305 JUDITH PL	87.50	87.50	9.00	9.00	0.00	0.00	0.00	0.00	0.00	0.00	0.00	0.00	
479062028	25319 JUDITH PL	87.50	87.50	9.00	9.00	0.00	0.00	0.00	0.00	0.00	0.00	0.00	0.00	
479062029	25333 JUDITH PL	87.50	87.50	9.00	9.00	0.00	0.00	0.00	0.00	0.00	0.00	0.00	0.00	
479062030	25347 JUDITH PL	87.50	87.50	9.00	9.00	0.00	0.00	0.00	0.00	0.00	0.00	0.00	0.00	
479062031	25361 JUDITH PL	87.50	87.50	9.00	9.00	0.00	0.00	0.00	0.00	0.00	0.00	0.00	0.00	
479062032	25375 JUDITH PL	87.50	87.50	9.00	9.00	0.00	0.00	0.00	0.00	0.00	0.00	0.00	0.00	
479062033	25389 JUDITH PL	87.50	87.50	9.00	9.00	0.00	0.00	0.00	0.00	0.00	0.00	0.00	0.00	

MORENO VALLEY COMMUNITY SERVICES DISTRICT
FISCAL YEAR 2015/16 MAXIMUM AND APPLIED PARCEL TAXES/CHARGES

ASSESSOR'S PARCEL NUMBER	SITUS ADDRESS	ZONE A		ZONE C		ZONE D		ZONE E		ZONE M		ZONE S		TRACT NUMBER
		MAXIMUM	APPLIED	MAXIMUM	APPLIED	MAXIMUM	APPLIED	MAXIMUM	APPLIED	MAXIMUM	APPLIED	MAXIMUM	APPLIED	
479062034	25403 JUDITH PL	87.50	87.50	9.00	9.00	0.00	0.00	0.00	0.00	0.00	0.00	0.00	0.00	
479062035	25408 JUDITH PL	87.50	87.50	9.00	9.00	0.00	0.00	0.00	0.00	0.00	0.00	0.00	0.00	
479062036	25390 JUDITH PL	87.50	87.50	9.00	9.00	0.00	0.00	0.00	0.00	0.00	0.00	0.00	0.00	
479062037	25376 JUDITH PL	87.50	87.50	9.00	9.00	0.00	0.00	0.00	0.00	0.00	0.00	0.00	0.00	
479062038	25362 JUDITH PL	87.50	87.50	9.00	9.00	0.00	0.00	0.00	0.00	0.00	0.00	0.00	0.00	
479062039	25348 JUDITH PL	87.50	87.50	9.00	9.00	0.00	0.00	0.00	0.00	0.00	0.00	0.00	0.00	
479062040	25334 JUDITH PL	87.50	87.50	9.00	9.00	0.00	0.00	0.00	0.00	0.00	0.00	0.00	0.00	
479062041	25320 JUDITH PL	87.50	87.50	9.00	9.00	0.00	0.00	0.00	0.00	0.00	0.00	0.00	0.00	
479062042	25306 JUDITH PL	87.50	87.50	9.00	9.00	0.00	0.00	0.00	0.00	0.00	0.00	0.00	0.00	
479062043	25292 JUDITH PL	87.50	87.50	9.00	9.00	0.00	0.00	0.00	0.00	0.00	0.00	0.00	0.00	
479062044	25369 TODD DR	87.50	87.50	9.00	9.00	0.00	0.00	0.00	0.00	0.00	0.00	0.00	0.00	
479070038	12900 PERRIS BLV	87.50	87.50	9.00	9.00	0.00	0.00	0.00	0.00	0.00	0.00	0.00	0.00	
479070045	25105 FIR AVE	87.50	87.50	9.00	9.00	0.00	0.00	0.00	0.00	0.00	0.00	0.00	0.00	
479070050	12950 PERRIS BLV	16537.50	16537.50	9.00	9.00	0.00	0.00	0.00	0.00	1735.96	1735.96	0.00	0.00	
479070051		87.50	87.50	9.00	9.00	0.00	0.00	0.00	0.00	0.00	0.00	0.00	0.00	
479071001	12760 PERRIS BLV A1	87.50	87.50	9.00	9.00	0.00	0.00	0.00	0.00	0.00	0.00	0.00	0.00	
479071002	12760 PERRIS BLV A2	87.50	87.50	9.00	9.00	0.00	0.00	0.00	0.00	0.00	0.00	0.00	0.00	
479071003	12760 PERRIS BLV A3	87.50	87.50	9.00	9.00	0.00	0.00	0.00	0.00	0.00	0.00	0.00	0.00	
479071004	12760 PERRIS BLV A4	87.50	87.50	9.00	9.00	0.00	0.00	0.00	0.00	0.00	0.00	0.00	0.00	
479071005	12760 PERRIS BLV A5	87.50	87.50	9.00	9.00	0.00	0.00	0.00	0.00	0.00	0.00	0.00	0.00	
479071006	12760 PERRIS BLV A6	87.50	87.50	9.00	9.00	0.00	0.00	0.00	0.00	0.00	0.00	0.00	0.00	
479071007	12760 PERRIS BLV A7	87.50	87.50	9.00	9.00	0.00	0.00	0.00	0.00	0.00	0.00	0.00	0.00	
479071008	12760 PERRIS BLV A8	87.50	87.50	9.00	9.00	0.00	0.00	0.00	0.00	0.00	0.00	0.00	0.00	
479071009	12760 PERRIS BLV A9	87.50	87.50	9.00	9.00	0.00	0.00	0.00	0.00	0.00	0.00	0.00	0.00	
479071010	12760 PERRIS BLV A10	87.50	87.50	9.00	9.00	0.00	0.00	0.00	0.00	0.00	0.00	0.00	0.00	
479071011	12800 PERRIS BLV B1	87.50	87.50	9.00	9.00	0.00	0.00	0.00	0.00	0.00	0.00	0.00	0.00	
479071012	12800 PERRIS BLV B2	87.50	87.50	9.00	9.00	0.00	0.00	0.00	0.00	0.00	0.00	0.00	0.00	
479071013	12800 PERRIS BLV B3	87.50	87.50	9.00	9.00	0.00	0.00	0.00	0.00	0.00	0.00	0.00	0.00	
479071014	12800 PERRIS BLV B4	87.50	87.50	9.00	9.00	0.00	0.00	0.00	0.00	0.00	0.00	0.00	0.00	
479071015	12800 PERRIS BLV B5	87.50	87.50	9.00	9.00	0.00	0.00	0.00	0.00	0.00	0.00	0.00	0.00	
479071016	12800 PERRIS BLV B6	87.50	87.50	9.00	9.00	0.00	0.00	0.00	0.00	0.00	0.00	0.00	0.00	
479071017	12800 PERRIS BLV B7	87.50	87.50	9.00	9.00	0.00	0.00	0.00	0.00	0.00	0.00	0.00	0.00	
479071018	12800 PERRIS BLV B8	87.50	87.50	9.00	9.00	0.00	0.00	0.00	0.00	0.00	0.00	0.00	0.00	
479071019	12800 PERRIS BLV B9	87.50	87.50	9.00	9.00	0.00	0.00	0.00	0.00	0.00	0.00	0.00	0.00	
479071020	12800 PERRIS BLV B10	87.50	87.50	9.00	9.00	0.00	0.00	0.00	0.00	0.00	0.00	0.00	0.00	
479071021	12830 PERRIS BLV C1	87.50	87.50	9.00	9.00	0.00	0.00	0.00	0.00	0.00	0.00	0.00	0.00	
479071022	12830 PERRIS BLV C2	87.50	87.50	9.00	9.00	0.00	0.00	0.00	0.00	0.00	0.00	0.00	0.00	

MORENO VALLEY COMMUNITY SERVICES DISTRICT
FISCAL YEAR 2015/16 MAXIMUM AND APPLIED PARCEL TAXES/CHARGES

ASSESSOR'S PARCEL NUMBER	SITUS ADDRESS	ZONE A		ZONE C		ZONE D		ZONE E		ZONE M		ZONE S		TRACT NUMBER
		MAXIMUM	APPLIED	MAXIMUM	APPLIED	MAXIMUM	APPLIED	MAXIMUM	APPLIED	MAXIMUM	APPLIED	MAXIMUM	APPLIED	
479071023	12830 PERRIS BLV C3	87.50	87.50	9.00	9.00	0.00	0.00	0.00	0.00	0.00	0.00	0.00	0.00	
479071024	12830 PERRIS BLV C4	87.50	87.50	9.00	9.00	0.00	0.00	0.00	0.00	0.00	0.00	0.00	0.00	
479071025	12830 PERRIS BLV C5	87.50	87.50	9.00	9.00	0.00	0.00	0.00	0.00	0.00	0.00	0.00	0.00	
479071026	12830 PERRIS BLV C6	87.50	87.50	9.00	9.00	0.00	0.00	0.00	0.00	0.00	0.00	0.00	0.00	
479071027	12830 PERRIS BLV C7	87.50	87.50	9.00	9.00	0.00	0.00	0.00	0.00	0.00	0.00	0.00	0.00	
479071028	12830 PERRIS BLV C8	87.50	87.50	9.00	9.00	0.00	0.00	0.00	0.00	0.00	0.00	0.00	0.00	
479071029	12830 PERRIS BLV C9	87.50	87.50	9.00	9.00	0.00	0.00	0.00	0.00	0.00	0.00	0.00	0.00	
479071030	12830 PERRIS BLV C10	87.50	87.50	9.00	9.00	0.00	0.00	0.00	0.00	0.00	0.00	0.00	0.00	
479071031	12860 PERRIS BLV D1	87.50	87.50	9.00	9.00	0.00	0.00	0.00	0.00	0.00	0.00	0.00	0.00	
479071032	12860 PERRIS BLV D2	87.50	87.50	9.00	9.00	0.00	0.00	0.00	0.00	0.00	0.00	0.00	0.00	
479071033	12860 PERRIS BLV D3	87.50	87.50	9.00	9.00	0.00	0.00	0.00	0.00	0.00	0.00	0.00	0.00	
479071034	12860 PERRIS BLV D4	87.50	87.50	9.00	9.00	0.00	0.00	0.00	0.00	0.00	0.00	0.00	0.00	
479071035	12860 PERRIS BLV D5	87.50	87.50	9.00	9.00	0.00	0.00	0.00	0.00	0.00	0.00	0.00	0.00	
479071036	12860 PERRIS BLV D6	87.50	87.50	9.00	9.00	0.00	0.00	0.00	0.00	0.00	0.00	0.00	0.00	
479071037	12860 PERRIS BLV D7	87.50	87.50	9.00	9.00	0.00	0.00	0.00	0.00	0.00	0.00	0.00	0.00	
479071038	12860 PERRIS BLV D8	87.50	87.50	9.00	9.00	0.00	0.00	0.00	0.00	0.00	0.00	0.00	0.00	
479071039	12860 PERRIS BLV D9	87.50	87.50	9.00	9.00	0.00	0.00	0.00	0.00	0.00	0.00	0.00	0.00	
479071040	12860 PERRIS BLV D10	87.50	87.50	9.00	9.00	0.00	0.00	0.00	0.00	0.00	0.00	0.00	0.00	
479090001	25100 ATWOOD AVE	87.50	87.50	9.00	9.00	0.00	0.00	0.00	0.00	0.00	0.00	0.00	0.00	
479090002	25043 EUCALYPTUS AVE	87.50	87.50	9.00	9.00	0.00	0.00	0.00	0.00	0.00	0.00	0.00	0.00	
479090003		87.50	87.50	9.00	9.00	0.00	0.00	0.00	0.00	0.00	0.00	0.00	0.00	
479090004	25057 EUCALYPTUS AVE	87.50	87.50	9.00	9.00	0.00	0.00	0.00	0.00	0.00	0.00	0.00	0.00	
479090005	25061 EUCALYPTUS AVE	87.50	87.50	9.00	9.00	0.00	0.00	0.00	0.00	0.00	0.00	0.00	0.00	
479090008	25131 EUCALYPTUS AVE	87.50	87.50	9.00	9.00	0.00	0.00	0.00	0.00	0.00	0.00	0.00	0.00	
479090009	25161 EUCALYPTUS AVE	87.50	87.50	9.00	9.00	0.00	0.00	0.00	0.00	0.00	0.00	0.00	0.00	
479090010	25187 EUCALYPTUS AVE	87.50	87.50	9.00	9.00	0.00	0.00	0.00	0.00	0.00	0.00	0.00	0.00	
479090011	25213 EUCALYPTUS AVE	87.50	87.50	9.00	9.00	0.00	0.00	0.00	0.00	0.00	0.00	0.00	0.00	
479090012	25241 EUCALYPTUS AVE	87.50	87.50	9.00	9.00	0.00	0.00	0.00	0.00	0.00	0.00	0.00	0.00	
479090015	25220 ATWOOD AVE	87.50	87.50	9.00	9.00	0.00	0.00	0.00	0.00	0.00	0.00	0.00	0.00	
479090016	25164 ATWOOD AVE	87.50	87.50	9.00	9.00	0.00	0.00	0.00	0.00	0.00	0.00	0.00	0.00	
479090017	25138 ATWOOD AVE	87.50	87.50	9.00	9.00	0.00	0.00	0.00	0.00	0.00	0.00	0.00	0.00	
479090018	13075 BIRCHWOOD DR	87.50	87.50	9.00	9.00	0.00	0.00	0.00	0.00	0.00	0.00	0.00	0.00	
479090019		87.50	87.50	9.00	9.00	0.00	0.00	0.00	0.00	0.00	0.00	0.00	0.00	
479090020	13095 BIRCHWOOD DR	87.50	87.50	9.00	9.00	0.00	0.00	0.00	0.00	0.00	0.00	0.00	0.00	
479090021		87.50	87.50	9.00	9.00	0.00	0.00	0.00	0.00	0.00	0.00	0.00	0.00	
479090022	25084 ATWOOD AVE	87.50	87.50	9.00	9.00	0.00	0.00	0.00	0.00	0.00	0.00	0.00	0.00	
479090023	25074 ATWOOD AVE	87.50	87.50	9.00	9.00	0.00	0.00	0.00	0.00	0.00	0.00	0.00	0.00	

MORENO VALLEY COMMUNITY SERVICES DISTRICT
FISCAL YEAR 2015/16 MAXIMUM AND APPLIED PARCEL TAXES/CHARGES

ASSESSOR'S PARCEL NUMBER	SITUS ADDRESS	ZONE A		ZONE C		ZONE D		ZONE E		ZONE M		ZONE S		TRACT NUMBER
		MAXIMUM	APPLIED	MAXIMUM	APPLIED	MAXIMUM	APPLIED	MAXIMUM	APPLIED	MAXIMUM	APPLIED	MAXIMUM	APPLIED	
479090024		87.50	87.50	9.00	9.00	0.00	0.00	0.00	0.00	0.00	0.00	0.00	0.00	
479090025	25038 ATWOOD AVE	87.50	87.50	9.00	9.00	0.00	0.00	0.00	0.00	0.00	0.00	0.00	0.00	
479090026	25021 EUCALYPTUS AVE	437.50	437.50	9.00	9.00	0.00	0.00	0.00	0.00	0.00	0.00	0.00	0.00	
479090038	25119 EUCALYPTUS AVE	87.50	87.50	9.00	9.00	0.00	0.00	0.00	0.00	0.00	0.00	0.00	0.00	
479090040	25071 EUCALYPTUS AVE	87.50	87.50	9.00	9.00	0.00	0.00	0.00	0.00	0.00	0.00	0.00	0.00	
479090041	13075 PRINCESS LN	87.50	87.50	9.00	9.00	0.00	0.00	0.00	0.00	0.00	0.00	0.00	0.00	
479090042	13093 PRINCESS LN	87.50	87.50	9.00	9.00	0.00	0.00	0.00	0.00	0.00	0.00	0.00	0.00	
479090043	13111 PRINCESS LN	87.50	87.50	9.00	9.00	0.00	0.00	0.00	0.00	0.00	0.00	0.00	0.00	
479090044	13070 PRINCESS LN	87.50	87.50	9.00	9.00	0.00	0.00	0.00	0.00	0.00	0.00	0.00	0.00	
479090045	13090 PRINCESS LN	87.50	87.50	9.00	9.00	0.00	0.00	0.00	0.00	0.00	0.00	0.00	0.00	
479090046	13110 PRINCESS LN	87.50	87.50	9.00	9.00	0.00	0.00	0.00	0.00	0.00	0.00	0.00	0.00	
479100009	13026 SHIREBOURN RD	87.50	87.50	9.00	9.00	0.00	0.00	0.00	0.00	0.00	0.00	0.00	0.00	
479100010	13040 SHIREBOURN RD	87.50	87.50	9.00	9.00	0.00	0.00	0.00	0.00	0.00	0.00	0.00	0.00	
479100011	25300 RIVENDELL TER	87.50	87.50	9.00	9.00	0.00	0.00	0.00	0.00	0.00	0.00	0.00	0.00	
479100012	25314 RIVENDELL TER	87.50	87.50	9.00	9.00	0.00	0.00	0.00	0.00	0.00	0.00	0.00	0.00	
479100013	25328 RIVENDELL TER	87.50	87.50	9.00	9.00	0.00	0.00	0.00	0.00	0.00	0.00	0.00	0.00	
479100014	25342 RIVENDELL TER	87.50	87.50	9.00	9.00	0.00	0.00	0.00	0.00	0.00	0.00	0.00	0.00	
479100015	25356 RIVENDELL TER	87.50	87.50	9.00	9.00	0.00	0.00	0.00	0.00	0.00	0.00	0.00	0.00	
479100016	25370 RIVENDELL TER	87.50	87.50	9.00	9.00	0.00	0.00	0.00	0.00	0.00	0.00	0.00	0.00	
479100017	13010 THISTLE BROOK DR	87.50	87.50	9.00	9.00	0.00	0.00	0.00	0.00	0.00	0.00	0.00	0.00	
479100018	13022 THISTLE BROOK DR	87.50	87.50	9.00	9.00	0.00	0.00	0.00	0.00	0.00	0.00	0.00	0.00	
479100019	13034 THISTLE BROOK DR	87.50	87.50	9.00	9.00	0.00	0.00	0.00	0.00	0.00	0.00	0.00	0.00	
479100020	13046 THISTLE BROOK DR	87.50	87.50	9.00	9.00	0.00	0.00	0.00	0.00	0.00	0.00	0.00	0.00	
479100021	13058 THISTLE BROOK DR	87.50	87.50	9.00	9.00	0.00	0.00	0.00	0.00	0.00	0.00	0.00	0.00	
479100022	13070 THISTLE BROOK DR	87.50	87.50	9.00	9.00	0.00	0.00	0.00	0.00	0.00	0.00	0.00	0.00	
479100023	13082 THISTLE BROOK DR	87.50	87.50	9.00	9.00	0.00	0.00	0.00	0.00	0.00	0.00	0.00	0.00	
479100024	13096 THISTLE BROOK DR	87.50	87.50	9.00	9.00	0.00	0.00	0.00	0.00	0.00	0.00	0.00	0.00	
479100025	13012 SHIREBOURN RD	87.50	87.50	9.00	9.00	0.00	0.00	0.00	0.00	0.00	0.00	0.00	0.00	
479100035	13027 KENTLAND LN	87.50	87.50	9.00	9.00	0.00	0.00	0.00	0.00	0.00	0.00	0.00	0.00	
479100036	13051 KENTLAND LN	87.50	87.50	9.00	9.00	0.00	0.00	0.00	0.00	0.00	0.00	0.00	0.00	
479100037	13083 KENTLAND LN	87.50	87.50	9.00	9.00	0.00	0.00	0.00	0.00	0.00	0.00	0.00	0.00	
479100039	13015 KITCHING ST	87.50	87.50	9.00	9.00	0.00	0.00	0.00	0.00	0.00	0.00	0.00	0.00	
479100040	13052 KENTLAND LN	87.50	87.50	9.00	9.00	0.00	0.00	0.00	0.00	0.00	0.00	0.00	0.00	
479100041	13090 KENTLAND LN	87.50	87.50	9.00	9.00	0.00	0.00	0.00	0.00	0.00	0.00	0.00	0.00	
479100043	13120 KENTLAND LN	87.50	87.50	9.00	9.00	0.00	0.00	0.00	0.00	0.00	0.00	0.00	0.00	
479100044	13115 KENTLAND LN	87.50	87.50	9.00	9.00	0.00	0.00	0.00	0.00	0.00	0.00	0.00	0.00	
479101001	13045 SHIREBOURN RD	87.50	87.50	9.00	9.00	0.00	0.00	0.00	0.00	0.00	0.00	0.00	0.00	

MORENO VALLEY COMMUNITY SERVICES DISTRICT
FISCAL YEAR 2015/16 MAXIMUM AND APPLIED PARCEL TAXES/CHARGES

ASSESSOR'S PARCEL NUMBER	SITUS ADDRESS	ZONE A		ZONE C		ZONE D		ZONE E		ZONE M		ZONE S		TRACT NUMBER
		MAXIMUM	APPLIED	MAXIMUM	APPLIED	MAXIMUM	APPLIED	MAXIMUM	APPLIED	MAXIMUM	APPLIED	MAXIMUM	APPLIED	
479101002	13071 SHIREBOURN RD	87.50	87.50	9.00	9.00	0.00	0.00	0.00	0.00	0.00	0.00	0.00	0.00	
479101003	13085 SHIREBOURN RD	87.50	87.50	9.00	9.00	0.00	0.00	0.00	0.00	0.00	0.00	0.00	0.00	
479101004	13097 SHIREBOURN RD	87.50	87.50	9.00	9.00	0.00	0.00	0.00	0.00	0.00	0.00	0.00	0.00	
479101005	13107 SHIREBOURN RD	87.50	87.50	9.00	9.00	0.00	0.00	0.00	0.00	0.00	0.00	0.00	0.00	
479101006	13121 SHIREBOURN RD	87.50	87.50	9.00	9.00	0.00	0.00	0.00	0.00	0.00	0.00	0.00	0.00	
479102001	13124 SHIREBOURN RD	87.50	87.50	9.00	9.00	0.00	0.00	0.00	0.00	0.00	0.00	0.00	0.00	
479102002	13114 SHIREBOURN RD	87.50	87.50	9.00	9.00	0.00	0.00	0.00	0.00	0.00	0.00	0.00	0.00	
479102003	13102 SHIREBOURN RD	87.50	87.50	9.00	9.00	0.00	0.00	0.00	0.00	0.00	0.00	0.00	0.00	
479102004	13090 SHIREBOURN RD	87.50	87.50	9.00	9.00	0.00	0.00	0.00	0.00	0.00	0.00	0.00	0.00	
479102005	13076 SHIREBOURN RD	87.50	87.50	9.00	9.00	0.00	0.00	0.00	0.00	0.00	0.00	0.00	0.00	
479102006	13064 SHIREBOURN RD	87.50	87.50	9.00	9.00	0.00	0.00	0.00	0.00	0.00	0.00	0.00	0.00	
479102007	25301 RIVENDELL TER	87.50	87.50	9.00	9.00	0.00	0.00	0.00	0.00	0.00	0.00	0.00	0.00	
479102008	25319 RIVENDELL TER	87.50	87.50	9.00	9.00	0.00	0.00	0.00	0.00	0.00	0.00	0.00	0.00	
479102009	25345 RIVENDELL TER	87.50	87.50	9.00	9.00	0.00	0.00	0.00	0.00	0.00	0.00	0.00	0.00	
479102010	13047 THISTLE BROOK DR	87.50	87.50	9.00	9.00	0.00	0.00	0.00	0.00	0.00	0.00	0.00	0.00	
479102011	13059 THISTLE BROOK DR	87.50	87.50	9.00	9.00	0.00	0.00	0.00	0.00	0.00	0.00	0.00	0.00	
479102012	13071 THISTLE BROOK DR	87.50	87.50	9.00	9.00	0.00	0.00	0.00	0.00	0.00	0.00	0.00	0.00	
479102013	13083 THISTLE BROOK DR	87.50	87.50	9.00	9.00	0.00	0.00	0.00	0.00	0.00	0.00	0.00	0.00	
479102014	13097 THISTLE BROOK DR	87.50	87.50	9.00	9.00	0.00	0.00	0.00	0.00	0.00	0.00	0.00	0.00	
479111001	13133 SHIREBOURN RD	87.50	87.50	9.00	9.00	0.00	0.00	0.00	0.00	0.00	0.00	0.00	0.00	
479111002	13145 SHIREBOURN RD	87.50	87.50	9.00	9.00	0.00	0.00	0.00	0.00	0.00	0.00	0.00	0.00	
479111003	13155 SHIREBOURN RD	87.50	87.50	9.00	9.00	0.00	0.00	0.00	0.00	0.00	0.00	0.00	0.00	
479111004	13167 SHIREBOURN RD	87.50	87.50	9.00	9.00	0.00	0.00	0.00	0.00	0.00	0.00	0.00	0.00	
479111005	13181 SHIREBOURN RD	87.50	87.50	9.00	9.00	0.00	0.00	0.00	0.00	0.00	0.00	0.00	0.00	
479111006	13193 SHIREBOURN RD	87.50	87.50	9.00	9.00	0.00	0.00	0.00	0.00	0.00	0.00	0.00	0.00	
479111007	13205 SHIREBOURN RD	87.50	87.50	9.00	9.00	0.00	0.00	0.00	0.00	0.00	0.00	0.00	0.00	
479111008	13219 SHIREBOURN RD	87.50	87.50	9.00	9.00	0.00	0.00	0.00	0.00	0.00	0.00	0.00	0.00	
479111009	13231 SHIREBOURN RD	87.50	87.50	9.00	9.00	0.00	0.00	0.00	0.00	0.00	0.00	0.00	0.00	
479111010	13243 SHIREBOURN RD	87.50	87.50	9.00	9.00	0.00	0.00	0.00	0.00	0.00	0.00	0.00	0.00	
479112001	13138 SHIREBOURN RD	87.50	87.50	9.00	9.00	0.00	0.00	0.00	0.00	0.00	0.00	0.00	0.00	
479112002	13148 SHIREBOURN RD	87.50	87.50	9.00	9.00	0.00	0.00	0.00	0.00	0.00	0.00	0.00	0.00	
479112003	13158 SHIREBOURN RD	87.50	87.50	9.00	9.00	0.00	0.00	0.00	0.00	0.00	0.00	0.00	0.00	
479112004	13247 THISTLE BROOK DR	87.50	87.50	9.00	9.00	0.00	0.00	0.00	0.00	0.00	0.00	0.00	0.00	
479112005	13235 THISTLE BROOK DR	87.50	87.50	9.00	9.00	0.00	0.00	0.00	0.00	0.00	0.00	0.00	0.00	
479112006	13223 THISTLE BROOK DR	87.50	87.50	9.00	9.00	0.00	0.00	0.00	0.00	0.00	0.00	0.00	0.00	
479112007	13211 THISTLE BROOK DR	87.50	87.50	9.00	9.00	0.00	0.00	0.00	0.00	0.00	0.00	0.00	0.00	
479112008	13205 THISTLE BROOK DR	87.50	87.50	9.00	9.00	0.00	0.00	0.00	0.00	0.00	0.00	0.00	0.00	

MORENO VALLEY COMMUNITY SERVICES DISTRICT
FISCAL YEAR 2015/16 MAXIMUM AND APPLIED PARCEL TAXES/CHARGES

ASSESSOR'S		ZONE A		ZONE C		ZONE D		ZONE E		ZONE M		ZONE S		TRACT NUMBER
PARCEL NUMBER	SITUS ADDRESS	MAXIMUM	APPLIED	MAXIMUM	APPLIED	MAXIMUM	APPLIED	MAXIMUM	APPLIED	MAXIMUM	APPLIED	MAXIMUM	APPLIED	
479112009	13133 THISTLE BROOK DR	87.50	87.50	9.00	9.00	0.00	0.00	0.00	0.00	0.00	0.00	0.00	0.00	
479112010	13121 THISTLE BROOK DR	87.50	87.50	9.00	9.00	0.00	0.00	0.00	0.00	0.00	0.00	0.00	0.00	
479112011	13109 THISTLE BROOK DR	87.50	87.50	9.00	9.00	0.00	0.00	0.00	0.00	0.00	0.00	0.00	0.00	
479113001	25370 DRACAEA AVE	87.50	87.50	9.00	9.00	0.00	0.00	0.00	0.00	0.00	0.00	0.00	0.00	
479113002	25360 DRACAEA AVE	87.50	87.50	9.00	9.00	0.00	0.00	0.00	0.00	0.00	0.00	0.00	0.00	
479113003	25350 DRACAEA AVE	87.50	87.50	9.00	9.00	0.00	0.00	0.00	0.00	0.00	0.00	0.00	0.00	
479113004	25340 DRACAEA AVE	87.50	87.50	9.00	9.00	0.00	0.00	0.00	0.00	0.00	0.00	0.00	0.00	
479113005	25330 DRACAEA AVE	87.50	87.50	9.00	9.00	0.00	0.00	0.00	0.00	0.00	0.00	0.00	0.00	
479113006	25318 DRACAEA AVE	87.50	87.50	9.00	9.00	0.00	0.00	0.00	0.00	0.00	0.00	0.00	0.00	
479113007	25306 DRACAEA AVE	87.50	87.50	9.00	9.00	0.00	0.00	0.00	0.00	0.00	0.00	0.00	0.00	
479113008	25290 DRACAEA AVE	87.50	87.50	9.00	9.00	0.00	0.00	0.00	0.00	0.00	0.00	0.00	0.00	
479113009	13248 THISTLE BROOK DR	87.50	87.50	9.00	9.00	0.00	0.00	0.00	0.00	0.00	0.00	0.00	0.00	
479113010	13236 THISTLE BROOK DR	87.50	87.50	9.00	9.00	0.00	0.00	0.00	0.00	0.00	0.00	0.00	0.00	
479113011	13224 THISTLE BROOK DR	87.50	87.50	9.00	9.00	0.00	0.00	0.00	0.00	0.00	0.00	0.00	0.00	
479113012	13214 THISTLE BROOK DR	87.50	87.50	9.00	9.00	0.00	0.00	0.00	0.00	0.00	0.00	0.00	0.00	
479113013	13202 THISTLE BROOK DR	87.50	87.50	9.00	9.00	0.00	0.00	0.00	0.00	0.00	0.00	0.00	0.00	
479113014	13190 THISTLE BROOK DR	87.50	87.50	9.00	9.00	0.00	0.00	0.00	0.00	0.00	0.00	0.00	0.00	
479113015	13178 THISTLE BROOK DR	87.50	87.50	9.00	9.00	0.00	0.00	0.00	0.00	0.00	0.00	0.00	0.00	
479113016	13166 THISTLE BROOK DR	87.50	87.50	9.00	9.00	0.00	0.00	0.00	0.00	0.00	0.00	0.00	0.00	
479113017	13154 THISTLE BROOK DR	87.50	87.50	9.00	9.00	0.00	0.00	0.00	0.00	0.00	0.00	0.00	0.00	
479113018	13142 THISTLE BROOK DR	87.50	87.50	9.00	9.00	0.00	0.00	0.00	0.00	0.00	0.00	0.00	0.00	
479113019	13130 THISTLE BROOK DR	87.50	87.50	9.00	9.00	0.00	0.00	0.00	0.00	0.00	0.00	0.00	0.00	
479113020	13118 THISTLE BROOK DR	87.50	87.50	9.00	9.00	0.00	0.00	0.00	0.00	0.00	0.00	0.00	0.00	
479113021	13106 THISTLE BROOK DR	87.50	87.50	9.00	9.00	0.00	0.00	0.00	0.00	0.00	0.00	0.00	0.00	
479113022	25488 DRACAEA AVE	87.50	87.50	9.00	9.00	79.87	79.86	0.00	0.00	0.00	0.00	0.00	0.00	19500
479113023	25474 DRACAEA AVE	87.50	87.50	9.00	9.00	79.87	79.86	0.00	0.00	0.00	0.00	0.00	0.00	19500
479113024	25462 DRACAEA AVE	87.50	87.50	9.00	9.00	79.87	79.86	0.00	0.00	0.00	0.00	0.00	0.00	19500
479113025	25450 DRACAEA AVE	87.50	87.50	9.00	9.00	79.87	79.86	0.00	0.00	0.00	0.00	0.00	0.00	19500
479113026	25436 DRACAEA AVE	87.50	87.50	9.00	9.00	79.87	79.86	0.00	0.00	0.00	0.00	0.00	0.00	19500
479113027	25424 DRACAEA AVE	87.50	87.50	9.00	9.00	79.87	79.86	0.00	0.00	0.00	0.00	0.00	0.00	19500
479113028	25412 DRACAEA AVE	87.50	87.50	9.00	9.00	79.87	79.86	0.00	0.00	0.00	0.00	0.00	0.00	19500
479113029	25407 STEFFY CIR	87.50	87.50	9.00	9.00	79.87	79.86	0.00	0.00	0.00	0.00	0.00	0.00	19500
479113030	25415 STEFFY CIR	87.50	87.50	9.00	9.00	79.87	79.86	0.00	0.00	0.00	0.00	0.00	0.00	19500
479113031	25423 STEFFY CIR	87.50	87.50	9.00	9.00	79.87	79.86	0.00	0.00	0.00	0.00	0.00	0.00	19500
479113032	25431 STEFFY CIR	87.50	87.50	9.00	9.00	79.87	79.86	0.00	0.00	0.00	0.00	0.00	0.00	19500
479113033	25439 STEFFY CIR	87.50	87.50	9.00	9.00	79.87	79.86	0.00	0.00	0.00	0.00	0.00	0.00	19500
479113034	25447 STEFFY CIR	87.50	87.50	9.00	9.00	79.87	79.86	0.00	0.00	0.00	0.00	0.00	0.00	19500

MORENO VALLEY COMMUNITY SERVICES DISTRICT
FISCAL YEAR 2015/16 MAXIMUM AND APPLIED PARCEL TAXES/CHARGES

ASSESSOR'S PARCEL NUMBER	SITUS ADDRESS	ZONE A		ZONE C		ZONE D		ZONE E		ZONE M		ZONE S		TRACT NUMBER
		MAXIMUM	APPLIED	MAXIMUM	APPLIED	MAXIMUM	APPLIED	MAXIMUM	APPLIED	MAXIMUM	APPLIED	MAXIMUM	APPLIED	
479113035	25459 STEFFY CIR	87.50	87.50	9.00	9.00	79.87	79.86	0.00	0.00	0.00	0.00	0.00	0.00	19500
479113036	25471 STEFFY CIR	87.50	87.50	9.00	9.00	79.87	79.86	0.00	0.00	0.00	0.00	0.00	0.00	19500
479113037	25485 STEFFY CIR	87.50	87.50	9.00	9.00	79.87	79.86	0.00	0.00	0.00	0.00	0.00	0.00	19500
479113038	25497 STEFFY CIR	87.50	87.50	9.00	9.00	79.87	79.86	0.00	0.00	0.00	0.00	0.00	0.00	19500
479113039	25509 STEFFY CIR	87.50	87.50	9.00	9.00	79.87	79.86	0.00	0.00	0.00	0.00	0.00	0.00	19500
479113040	25515 STEFFY CIR	87.50	87.50	9.00	9.00	79.87	79.86	0.00	0.00	0.00	0.00	0.00	0.00	19500
479113041	25514 STEFFY CIR	87.50	87.50	9.00	9.00	79.87	79.86	0.00	0.00	0.00	0.00	0.00	0.00	19500
479113042	25508 STEFFY CIR	87.50	87.50	9.00	9.00	79.87	79.86	0.00	0.00	0.00	0.00	0.00	0.00	19500
479113043	25498 STEFFY CIR	87.50	87.50	9.00	9.00	79.87	79.86	0.00	0.00	0.00	0.00	0.00	0.00	19500
479113044	25452 STEFFY CIR	87.50	87.50	9.00	9.00	79.87	79.86	0.00	0.00	0.00	0.00	0.00	0.00	19500
479113045	25430 STEFFY CIR	87.50	87.50	9.00	9.00	79.87	79.86	0.00	0.00	0.00	0.00	0.00	0.00	19500
479113046	25418 STEFFY CIR	87.50	87.50	9.00	9.00	79.87	79.86	0.00	0.00	0.00	0.00	0.00	0.00	19500
479113047	25406 STEFFY CIR	87.50	87.50	9.00	9.00	79.87	79.86	0.00	0.00	0.00	0.00	0.00	0.00	19500
479113048	13162 TERRY CT	87.50	87.50	9.00	9.00	79.87	79.86	0.00	0.00	0.00	0.00	0.00	0.00	19500
479113049	13148 TERRY CT	87.50	87.50	9.00	9.00	79.87	79.86	0.00	0.00	0.00	0.00	0.00	0.00	19500
479113050	13136 TERRY CT	87.50	87.50	9.00	9.00	79.87	79.86	0.00	0.00	0.00	0.00	0.00	0.00	19500
479113051	13134 TERRY CT	87.50	87.50	9.00	9.00	79.87	79.86	0.00	0.00	0.00	0.00	0.00	0.00	19500
479113052	13137 TERRY CT	87.50	87.50	9.00	9.00	79.87	79.86	0.00	0.00	0.00	0.00	0.00	0.00	19500
479113053	13149 TERRY CT	87.50	87.50	9.00	9.00	79.87	79.86	0.00	0.00	0.00	0.00	0.00	0.00	19500
479113054	13163 TERRY CT	87.50	87.50	9.00	9.00	79.87	79.86	0.00	0.00	0.00	0.00	0.00	0.00	19500
479113055	13175 TERRY CT	87.50	87.50	9.00	9.00	79.87	79.86	0.00	0.00	0.00	0.00	0.00	0.00	19500
479113056	13187 TERRY CT	87.50	87.50	9.00	9.00	79.87	79.86	0.00	0.00	0.00	0.00	0.00	0.00	19500
479113057	13199 TERRY CT	87.50	87.50	9.00	9.00	79.87	79.86	0.00	0.00	0.00	0.00	0.00	0.00	19500
479113058	13211 TERRY CT	87.50	87.50	9.00	9.00	79.87	79.86	0.00	0.00	0.00	0.00	0.00	0.00	19500
479113059	13225 TERRY CT	87.50	87.50	9.00	9.00	79.87	79.86	0.00	0.00	0.00	0.00	0.00	0.00	19500
479113060	13237 TERRY CT	87.50	87.50	9.00	9.00	79.87	79.86	0.00	0.00	0.00	0.00	0.00	0.00	19500
479113061	13247 TERRY CT	87.50	87.50	9.00	9.00	79.87	79.86	0.00	0.00	0.00	0.00	0.00	0.00	19500
479120002	25039 ATWOOD AVE	87.50	87.50	9.00	9.00	0.00	0.00	0.00	0.00	0.00	0.00	0.00	0.00	
479120003	13148 SUNSET LN	87.50	87.50	9.00	9.00	0.00	0.00	0.00	0.00	0.00	0.00	0.00	0.00	
479120004	13164 SUNSET LN	87.50	87.50	9.00	9.00	0.00	0.00	0.00	0.00	0.00	0.00	0.00	0.00	
479120005	13182 SUNSET LN	87.50	87.50	9.00	9.00	0.00	0.00	0.00	0.00	0.00	0.00	0.00	0.00	
479120007	25085 ATWOOD AVE	87.50	87.50	9.00	9.00	0.00	0.00	0.00	0.00	0.00	0.00	0.00	0.00	
479120008	25111 ATWOOD AVE	87.50	87.50	9.00	9.00	0.00	0.00	0.00	0.00	0.00	0.00	0.00	0.00	
479120020	25114 DRACAEA AVE	87.50	87.50	9.00	9.00	0.00	0.00	0.00	0.00	0.00	0.00	0.00	0.00	
479120021	25112 DRACAEA AVE	87.50	87.50	9.00	9.00	0.00	0.00	0.00	0.00	0.00	0.00	0.00	0.00	
479120022	25110 DRACAEA AVE	87.50	87.50	9.00	9.00	0.00	0.00	0.00	0.00	0.00	0.00	0.00	0.00	
479120023	25108 DRACAEA AVE	87.50	87.50	9.00	9.00	0.00	0.00	0.00	0.00	0.00	0.00	0.00	0.00	

MORENO VALLEY COMMUNITY SERVICES DISTRICT
FISCAL YEAR 2015/16 MAXIMUM AND APPLIED PARCEL TAXES/CHARGES

ASSESSOR'S PARCEL NUMBER	SITUS ADDRESS	ZONE A		ZONE C		ZONE D		ZONE E		ZONE M		ZONE S		TRACT NUMBER
		MAXIMUM	APPLIED	MAXIMUM	APPLIED	MAXIMUM	APPLIED	MAXIMUM	APPLIED	MAXIMUM	APPLIED	MAXIMUM	APPLIED	
479120024	25086 DRACAEA AVE	87.50	87.50	9.00	9.00	0.00	0.00	0.00	0.00	0.00	0.00	0.00	0.00	
479120025	25088 DRACAEA AVE	87.50	87.50	9.00	9.00	0.00	0.00	0.00	0.00	0.00	0.00	0.00	0.00	
479120026	25090 DRACAEA AVE	87.50	87.50	9.00	9.00	0.00	0.00	0.00	0.00	0.00	0.00	0.00	0.00	
479120027		87.50	87.50	9.00	9.00	0.00	0.00	0.00	0.00	0.00	0.00	0.00	0.00	
479120028	25074 DRACAEA AVE	87.50	87.50	9.00	9.00	0.00	0.00	0.00	0.00	0.00	0.00	0.00	0.00	
479120029		87.50	87.50	9.00	9.00	0.00	0.00	0.00	0.00	0.00	0.00	0.00	0.00	
479120031	13129 BENCLIFF AVE A	87.50	87.50	9.00	9.00	0.00	0.00	0.00	0.00	0.00	0.00	0.00	0.00	
479120032	13143 BENCLIFF AVE A	87.50	87.50	9.00	9.00	0.00	0.00	0.00	0.00	0.00	0.00	0.00	0.00	
479120033	13157 BENCLIFF AVE A	87.50	87.50	9.00	9.00	0.00	0.00	0.00	0.00	0.00	0.00	0.00	0.00	
479120034	13171 BENCLIFF AVE A	87.50	87.50	9.00	9.00	0.00	0.00	0.00	0.00	0.00	0.00	0.00	0.00	
479120035	13185 BENCLIFF AVE A	87.50	87.50	9.00	9.00	0.00	0.00	0.00	0.00	0.00	0.00	0.00	0.00	
479120036	13199 BENCLIFF AVE A	87.50	87.50	9.00	9.00	0.00	0.00	0.00	0.00	0.00	0.00	0.00	0.00	
479120037	13213 BENCLIFF AVE A	87.50	87.50	9.00	9.00	0.00	0.00	0.00	0.00	0.00	0.00	0.00	0.00	
479120038	13227 BENCLIFF AVE A	87.50	87.50	9.00	9.00	0.00	0.00	0.00	0.00	0.00	0.00	0.00	0.00	
479120039	13241 BENCLIFF AVE A	87.50	87.50	9.00	9.00	0.00	0.00	0.00	0.00	0.00	0.00	0.00	0.00	
479120040	25063 ATWOOD AVE	87.50	87.50	9.00	9.00	0.00	0.00	0.00	0.00	0.00	0.00	0.00	0.00	
479120041	25055 ATWOOD AVE	87.50	87.50	9.00	9.00	0.00	0.00	0.00	0.00	0.00	0.00	0.00	0.00	
479120042		87.50	87.50	9.00	9.00	0.00	0.00	0.00	0.00	0.00	0.00	0.00	0.00	
479120043		87.50	87.50	9.00	9.00	0.00	0.00	0.00	0.00	0.00	0.00	0.00	0.00	
479121001	13128 BENCLIFF AVE A	87.50	87.50	9.00	9.00	0.00	0.00	0.00	0.00	0.00	0.00	0.00	0.00	
479121002	13142 BENCLIFF AVE A	87.50	87.50	9.00	9.00	0.00	0.00	0.00	0.00	0.00	0.00	0.00	0.00	
479121003	13156 BENCLIFF AVE A	87.50	87.50	9.00	9.00	0.00	0.00	0.00	0.00	0.00	0.00	0.00	0.00	
479121004	13172 BENCLIFF AVE A	87.50	87.50	9.00	9.00	0.00	0.00	0.00	0.00	0.00	0.00	0.00	0.00	
479121005	13184 BENCLIFF AVE A	87.50	87.50	9.00	9.00	0.00	0.00	0.00	0.00	0.00	0.00	0.00	0.00	
479121006	13198 BENCLIFF AVE A	87.50	87.50	9.00	9.00	0.00	0.00	0.00	0.00	0.00	0.00	0.00	0.00	
479121007	13212 BENCLIFF AVE A	87.50	87.50	9.00	9.00	0.00	0.00	0.00	0.00	0.00	0.00	0.00	0.00	
479121008	13226 BENCLIFF AVE A	87.50	87.50	9.00	9.00	0.00	0.00	0.00	0.00	0.00	0.00	0.00	0.00	
479121009	13240 BENCLIFF AVE A	87.50	87.50	9.00	9.00	0.00	0.00	0.00	0.00	0.00	0.00	0.00	0.00	
479121020	25230 DRACAEA AVE	87.50	87.50	9.00	9.00	0.00	0.00	0.00	0.00	0.00	0.00	0.00	0.00	
479121021	13148 TACOMA DR	87.50	87.50	9.00	9.00	0.00	0.00	0.00	0.00	0.00	0.00	0.00	0.00	
479121022	13135 TACOMA DR	87.50	87.50	9.00	9.00	0.00	0.00	0.00	0.00	0.00	0.00	0.00	0.00	
479121023	13200 TACOMA DR	87.50	87.50	9.00	9.00	0.00	0.00	0.00	0.00	0.00	0.00	0.00	0.00	
479121024	13195 TACOMA DR	87.50	87.50	9.00	9.00	0.00	0.00	0.00	0.00	0.00	0.00	0.00	0.00	
479121025	13147 TACOMA DR	87.50	87.50	9.00	9.00	0.00	0.00	0.00	0.00	0.00	0.00	0.00	0.00	
479121026	13211 TACOMA DR	87.50	87.50	9.00	9.00	0.00	0.00	0.00	0.00	0.00	0.00	0.00	0.00	
479121027		87.50	87.50	9.00	9.00	0.00	0.00	0.00	0.00	0.00	0.00	0.00	0.00	
479121028	13183 TACOMA DR	87.50	87.50	9.00	9.00	0.00	0.00	0.00	0.00	0.00	0.00	0.00	0.00	

MORENO VALLEY COMMUNITY SERVICES DISTRICT
FISCAL YEAR 2015/16 MAXIMUM AND APPLIED PARCEL TAXES/CHARGES

ASSESSOR'S PARCEL NUMBER	SITUS ADDRESS	ZONE A		ZONE C		ZONE D		ZONE E		ZONE M		ZONE S		TRACT NUMBER
		MAXIMUM	APPLIED	MAXIMUM	APPLIED	MAXIMUM	APPLIED	MAXIMUM	APPLIED	MAXIMUM	APPLIED	MAXIMUM	APPLIED	
479121029	13221 TACOMA DR	87.50	87.50	9.00	9.00	0.00	0.00	0.00	0.00	0.00	0.00	0.00	0.00	
479131002	13263 BIRCHWOOD DR	87.50	87.50	9.00	9.00	0.00	0.00	0.00	0.00	0.00	0.00	0.00	0.00	
479131003	13275 BIRCHWOOD DR	87.50	87.50	9.00	9.00	0.00	0.00	0.00	0.00	0.00	0.00	0.00	0.00	
479131004	13287 BIRCHWOOD DR	87.50	87.50	9.00	9.00	0.00	0.00	0.00	0.00	0.00	0.00	0.00	0.00	
479131005	13301 BIRCHWOOD DR	87.50	87.50	9.00	9.00	0.00	0.00	0.00	0.00	0.00	0.00	0.00	0.00	
479131006	13313 BIRCHWOOD DR	87.50	87.50	9.00	9.00	0.00	0.00	0.00	0.00	0.00	0.00	0.00	0.00	
479131007	13325 BIRCHWOOD DR	87.50	87.50	9.00	9.00	0.00	0.00	0.00	0.00	0.00	0.00	0.00	0.00	
479131008	13335 BIRCHWOOD DR	87.50	87.50	9.00	9.00	0.00	0.00	0.00	0.00	0.00	0.00	0.00	0.00	
479131009	13347 BIRCHWOOD DR	87.50	87.50	9.00	9.00	0.00	0.00	0.00	0.00	0.00	0.00	0.00	0.00	
479131010	13359 BIRCHWOOD DR	87.50	87.50	9.00	9.00	0.00	0.00	0.00	0.00	0.00	0.00	0.00	0.00	
479131011	13371 BIRCHWOOD DR	87.50	87.50	9.00	9.00	0.00	0.00	0.00	0.00	0.00	0.00	0.00	0.00	
479131012		87.50	87.50	9.00	9.00	0.00	0.00	0.00	0.00	0.00	0.00	0.00	0.00	
479132001	13372 BIRCHWOOD DR	87.50	87.50	9.00	9.00	0.00	0.00	0.00	0.00	0.00	0.00	0.00	0.00	
479132002	13360 BIRCHWOOD DR	87.50	87.50	9.00	9.00	0.00	0.00	0.00	0.00	0.00	0.00	0.00	0.00	
479132003	13346 BIRCHWOOD DR	87.50	87.50	9.00	9.00	0.00	0.00	0.00	0.00	0.00	0.00	0.00	0.00	
479132004	13336 BIRCHWOOD DR	87.50	87.50	9.00	9.00	0.00	0.00	0.00	0.00	0.00	0.00	0.00	0.00	
479132005	13324 BIRCHWOOD DR	87.50	87.50	9.00	9.00	0.00	0.00	0.00	0.00	0.00	0.00	0.00	0.00	
479132006	13312 BIRCHWOOD DR	87.50	87.50	9.00	9.00	0.00	0.00	0.00	0.00	0.00	0.00	0.00	0.00	
479132007	13300 BIRCHWOOD DR	87.50	87.50	9.00	9.00	0.00	0.00	0.00	0.00	0.00	0.00	0.00	0.00	
479132008	13288 BIRCHWOOD DR	87.50	87.50	9.00	9.00	0.00	0.00	0.00	0.00	0.00	0.00	0.00	0.00	
479132009	13278 BIRCHWOOD DR	87.50	87.50	9.00	9.00	0.00	0.00	0.00	0.00	0.00	0.00	0.00	0.00	
479132010	13256 BIRCHWOOD DR	87.50	87.50	9.00	9.00	0.00	0.00	0.00	0.00	0.00	0.00	0.00	0.00	
479132026	13291 TACOMA DR	87.50	87.50	9.00	9.00	0.00	0.00	0.00	0.00	0.00	0.00	0.00	0.00	
479132027	13301 TACOMA DR	87.50	87.50	9.00	9.00	0.00	0.00	0.00	0.00	0.00	0.00	0.00	0.00	
479132028	13315 TACOMA DR	87.50	87.50	9.00	9.00	0.00	0.00	0.00	0.00	0.00	0.00	0.00	0.00	
479132029	13337 TACOMA DR	87.50	87.50	9.00	9.00	0.00	0.00	0.00	0.00	0.00	0.00	0.00	0.00	
479132030	13349 TACOMA DR	87.50	87.50	9.00	9.00	0.00	0.00	0.00	0.00	0.00	0.00	0.00	0.00	
479132034	13362 TACOMA DR	87.50	87.50	9.00	9.00	0.00	0.00	0.00	0.00	0.00	0.00	0.00	0.00	
479132036	13338 TACOMA DR	87.50	87.50	9.00	9.00	0.00	0.00	0.00	0.00	0.00	0.00	0.00	0.00	
479132037	13318 TACOMA DR	87.50	87.50	9.00	9.00	0.00	0.00	0.00	0.00	0.00	0.00	0.00	0.00	
479132040	13274 TACOMA DR	87.50	87.50	9.00	9.00	0.00	0.00	0.00	0.00	0.00	0.00	0.00	0.00	
479132041	25207 DRACAEA AVE	87.50	87.50	9.00	9.00	0.00	0.00	0.00	0.00	0.00	0.00	0.00	0.00	
479132042	13263 PATRICIA ST	87.50	87.50	9.00	9.00	0.00	0.00	0.00	0.00	0.00	0.00	0.00	0.00	
479132043	13275 PATRICIA ST	87.50	87.50	9.00	9.00	0.00	0.00	0.00	0.00	0.00	0.00	0.00	0.00	
479132044	13289 PATRICIA LN	87.50	87.50	9.00	9.00	0.00	0.00	0.00	0.00	0.00	0.00	0.00	0.00	
479132045	13305 PATRICIA ST	87.50	87.50	9.00	9.00	0.00	0.00	0.00	0.00	0.00	0.00	0.00	0.00	
479132046	13315 PATRICIA ST	87.50	87.50	9.00	9.00	0.00	0.00	0.00	0.00	0.00	0.00	0.00	0.00	

MORENO VALLEY COMMUNITY SERVICES DISTRICT
FISCAL YEAR 2015/16 MAXIMUM AND APPLIED PARCEL TAXES/CHARGES

ASSESSOR'S PARCEL NUMBER	SITUS ADDRESS	ZONE A		ZONE C		ZONE D		ZONE E		ZONE M		ZONE S		TRACT NUMBER
		MAXIMUM	APPLIED	MAXIMUM	APPLIED	MAXIMUM	APPLIED	MAXIMUM	APPLIED	MAXIMUM	APPLIED	MAXIMUM	APPLIED	
479132047	13337 PATRICIA ST	87.50	87.50	9.00	9.00	0.00	0.00	0.00	0.00	0.00	0.00	0.00	0.00	
479132048	13361 PATRICIA ST	87.50	87.50	9.00	9.00	0.00	0.00	0.00	0.00	0.00	0.00	0.00	0.00	
479132049		87.50	87.50	9.00	9.00	0.00	0.00	0.00	0.00	0.00	0.00	0.00	0.00	
479132055	13371 BEN CLIFF DR	87.50	87.50	9.00	9.00	0.00	0.00	0.00	0.00	0.00	0.00	0.00	0.00	
479132056	13298 TACOMA DR	87.50	87.50	9.00	9.00	0.00	0.00	0.00	0.00	0.00	0.00	0.00	0.00	
479132057	13350 TACOMA DR	87.50	87.50	9.00	9.00	0.00	0.00	0.00	0.00	0.00	0.00	0.00	0.00	
479132058	13302 BEN CLIFF DR	87.50	87.50	9.00	9.00	0.00	0.00	0.00	0.00	0.00	0.00	0.00	0.00	
479132059	13372 TACOMA DR	87.50	87.50	9.00	9.00	0.00	0.00	0.00	0.00	0.00	0.00	0.00	0.00	
479132060	13314 BEN CLIFF DR	87.50	87.50	9.00	9.00	0.00	0.00	0.00	0.00	0.00	0.00	0.00	0.00	
479132061	13337 BEN CLIFF DR	87.50	87.50	9.00	9.00	0.00	0.00	0.00	0.00	0.00	0.00	0.00	0.00	
479132062	25131 DRACAEA AVE	87.50	87.50	9.00	9.00	0.00	0.00	0.00	0.00	0.00	0.00	0.00	0.00	
479132063	13308 TACOMA DR	87.50	87.50	9.00	9.00	0.00	0.00	0.00	0.00	0.00	0.00	0.00	0.00	
479132064	13360 BEN CLIFF DR	87.50	87.50	9.00	9.00	0.00	0.00	0.00	0.00	0.00	0.00	0.00	0.00	
479132065	13301 BEN CLIFF DR	87.50	87.50	9.00	9.00	0.00	0.00	0.00	0.00	0.00	0.00	0.00	0.00	
479132066	13361 TACOMA DR	87.50	87.50	9.00	9.00	0.00	0.00	0.00	0.00	0.00	0.00	0.00	0.00	
479132067	13371 TACOMA DR	87.50	87.50	9.00	9.00	0.00	0.00	0.00	0.00	0.00	0.00	0.00	0.00	
479132068	13275 BEN CLIFF DR	87.50	87.50	9.00	9.00	0.00	0.00	0.00	0.00	0.00	0.00	0.00	0.00	
479132069	13274 BEN CLIFF DR	87.50	87.50	9.00	9.00	0.00	0.00	0.00	0.00	0.00	0.00	0.00	0.00	
479132070	13279 BEN CLIFF DR	87.50	87.50	9.00	9.00	0.00	0.00	0.00	0.00	0.00	0.00	0.00	0.00	
479132071	13348 BEN CLIFF DR	87.50	87.50	9.00	9.00	0.00	0.00	0.00	0.00	0.00	0.00	0.00	0.00	
479132072	13315 BEN CLIFF DR	87.50	87.50	9.00	9.00	0.00	0.00	0.00	0.00	0.00	0.00	0.00	0.00	
479132073	13288 BEN CLIFF DR	87.50	87.50	9.00	9.00	0.00	0.00	0.00	0.00	0.00	0.00	0.00	0.00	
479132074	13361 BEN CLIFF DR	87.50	87.50	9.00	9.00	0.00	0.00	0.00	0.00	0.00	0.00	0.00	0.00	
479132075	13372 BEN CLIFF DR	87.50	87.50	9.00	9.00	0.00	0.00	0.00	0.00	0.00	0.00	0.00	0.00	
479132076	13265 TACOMA DR	87.50	87.50	9.00	9.00	0.00	0.00	0.00	0.00	0.00	0.00	0.00	0.00	
479132077	13349 BENCLIFF DR	87.50	87.50	9.00	9.00	0.00	0.00	0.00	0.00	0.00	0.00	0.00	0.00	
479132078	13336 BEN CLIFF DR	87.50	87.50	9.00	9.00	0.00	0.00	0.00	0.00	0.00	0.00	0.00	0.00	
479140003	13373 BIRCHWOOD DR	87.50	87.50	9.00	9.00	0.00	0.00	0.00	0.00	0.00	0.00	0.00	0.00	
479140004	13385 BIRCHWOOD DR	87.50	87.50	9.00	9.00	0.00	0.00	0.00	0.00	0.00	0.00	0.00	0.00	
479140005	13401 BIRCHWOOD DR	87.50	87.50	9.00	9.00	0.00	0.00	0.00	0.00	0.00	0.00	0.00	0.00	
479140006	13423 BIRCHWOOD DR	87.50	87.50	9.00	9.00	0.00	0.00	0.00	0.00	0.00	0.00	0.00	0.00	
479140007	13431 BIRCHWOOD DR	87.50	87.50	9.00	9.00	0.00	0.00	0.00	0.00	0.00	0.00	0.00	0.00	
479140008	13441 BIRCHWOOD DR	87.50	87.50	9.00	9.00	0.00	0.00	0.00	0.00	0.00	0.00	0.00	0.00	
479140009	13453 BIRCHWOOD DR	87.50	87.50	9.00	9.00	0.00	0.00	0.00	0.00	0.00	0.00	0.00	0.00	
479140010	13471 BIRCHWOOD DR	87.50	87.50	9.00	9.00	0.00	0.00	0.00	0.00	0.00	0.00	0.00	0.00	
479140011	13493 BIRCHWOOD DR	87.50	87.50	9.00	9.00	0.00	0.00	0.00	0.00	0.00	0.00	0.00	0.00	
479140012	25091 WATSON WAY	87.50	87.50	9.00	9.00	0.00	0.00	0.00	0.00	0.00	0.00	0.00	0.00	

MORENO VALLEY COMMUNITY SERVICES DISTRICT
FISCAL YEAR 2015/16 MAXIMUM AND APPLIED PARCEL TAXES/CHARGES

ASSESSOR'S PARCEL NUMBER	SITUS ADDRESS	ZONE A		ZONE C		ZONE D		ZONE E		ZONE M		ZONE S		TRACT NUMBER
		MAXIMUM	APPLIED	MAXIMUM	APPLIED	MAXIMUM	APPLIED	MAXIMUM	APPLIED	MAXIMUM	APPLIED	MAXIMUM	APPLIED	
479140013	25115 WATSON WAY	87.50	87.50	9.00	9.00	0.00	0.00	0.00	0.00	0.00	0.00	0.00	0.00	
479140014	25116 WATSON WAY	87.50	87.50	9.00	9.00	0.00	0.00	0.00	0.00	0.00	0.00	0.00	0.00	
479140015	13450 BIRCHWOOD DR	87.50	87.50	9.00	9.00	0.00	0.00	0.00	0.00	0.00	0.00	0.00	0.00	
479140016	13436 BIRCHWOOD DR	87.50	87.50	9.00	9.00	0.00	0.00	0.00	0.00	0.00	0.00	0.00	0.00	
479140017	13424 BIRCHWOOD DR	87.50	87.50	9.00	9.00	0.00	0.00	0.00	0.00	0.00	0.00	0.00	0.00	
479140018	13410 BIRCHWOOD DR	87.50	87.50	9.00	9.00	0.00	0.00	0.00	0.00	0.00	0.00	0.00	0.00	
479140019	13400 BIRCHWOOD DR	87.50	87.50	9.00	9.00	0.00	0.00	0.00	0.00	0.00	0.00	0.00	0.00	
479140020	13384 BIRCHWOOD DR	87.50	87.50	9.00	9.00	0.00	0.00	0.00	0.00	0.00	0.00	0.00	0.00	
479140021	13376 BIRCHWOOD DR	87.50	87.50	9.00	9.00	0.00	0.00	0.00	0.00	0.00	0.00	0.00	0.00	
479140022		87.50	87.50	9.00	9.00	0.00	0.00	0.00	0.00	0.00	0.00	0.00	0.00	
479140023		87.50	87.50	9.00	9.00	0.00	0.00	0.00	0.00	0.00	0.00	0.00	0.00	
479140024		87.50	87.50	9.00	9.00	0.00	0.00	0.00	0.00	0.00	0.00	0.00	0.00	
479150027	25890 JIM DR	87.50	87.50	9.00	9.00	0.00	0.00	0.00	0.00	0.00	0.00	0.00	0.00	
479150028	25910 JIM DR	87.50	87.50	9.00	9.00	0.00	0.00	0.00	0.00	0.00	0.00	0.00	0.00	
479150029	25940 JIM DR	87.50	87.50	9.00	9.00	0.00	0.00	0.00	0.00	0.00	0.00	0.00	0.00	
479150030	25970 JIM DR	87.50	87.50	9.00	9.00	0.00	0.00	0.00	0.00	0.00	0.00	0.00	0.00	
479150031	13395 LASSELLE ST	87.50	87.50	9.00	9.00	0.00	0.00	0.00	0.00	0.00	0.00	0.00	0.00	
479150032	13425 LASSELLE ST	87.50	87.50	9.00	9.00	0.00	0.00	0.00	0.00	0.00	0.00	0.00	0.00	
479150033	13465 LASSELLE ST	87.50	87.50	9.00	9.00	0.00	0.00	0.00	0.00	0.00	0.00	0.00	0.00	
479150062		87.50	87.50	9.00	9.00	0.00	0.00	0.00	0.00	0.00	0.00	0.00	0.00	
479150063	13281 LASSELLE ST	87.50	87.50	9.00	9.00	0.00	0.00	0.00	0.00	0.00	0.00	0.00	0.00	
479160001		87.50	87.50	9.00	9.00	0.00	0.00	0.00	0.00	0.00	0.00	0.00	0.00	
479160002	25658 COTTONWOOD AVE	87.50	87.50	9.00	9.00	0.00	0.00	0.00	0.00	0.00	0.00	0.00	0.00	
479160006	25752 COTTONWOOD AVE	87.50	87.50	9.00	9.00	0.00	0.00	0.00	0.00	0.00	0.00	0.00	0.00	
479160007	25758 COTTONWOOD AVE	87.50	87.50	9.00	9.00	0.00	0.00	0.00	0.00	0.00	0.00	0.00	0.00	
479160008	25756 COTTONWOOD AVE	87.50	87.50	9.00	9.00	0.00	0.00	0.00	0.00	0.00	0.00	0.00	0.00	
479160009		87.50	87.50	9.00	9.00	0.00	0.00	0.00	0.00	0.00	0.00	0.00	0.00	
479160010	25748 COTTONWOOD AVE	87.50	87.50	9.00	9.00	0.00	0.00	0.00	0.00	0.00	0.00	0.00	0.00	
479160011	25746 COTTONWOOD AVE	87.50	87.50	9.00	9.00	0.00	0.00	0.00	0.00	0.00	0.00	0.00	0.00	
479160012	25750 COTTONWOOD AVE	87.50	87.50	9.00	9.00	0.00	0.00	0.00	0.00	0.00	0.00	0.00	0.00	
479160014	25754 COTTONWOOD AVE	87.50	87.50	9.00	9.00	0.00	0.00	0.00	0.00	0.00	0.00	0.00	0.00	
479160017	25666 COTTONWOOD AVE	87.50	87.50	9.00	9.00	0.00	0.00	0.00	0.00	0.00	0.00	0.00	0.00	
479160024	25710 COTTONWOOD AVE	87.50	87.50	9.00	9.00	0.00	0.00	0.00	0.00	0.00	0.00	0.00	0.00	
479160025	25696 COTTONWOOD AVE	87.50	87.50	9.00	9.00	0.00	0.00	0.00	0.00	0.00	0.00	0.00	0.00	
479170002		87.50	87.50	9.00	9.00	0.00	0.00	0.00	0.00	0.00	0.00	0.00	0.00	
479170004	25961 COTTONWOOD AVE	87.50	87.50	9.00	9.00	0.00	0.00	0.00	0.00	0.00	0.00	0.00	0.00	
479170005	25981 COTTONWOOD AVE	87.50	87.50	9.00	9.00	0.00	0.00	0.00	0.00	0.00	0.00	0.00	0.00	

MORENO VALLEY COMMUNITY SERVICES DISTRICT
FISCAL YEAR 2015/16 MAXIMUM AND APPLIED PARCEL TAXES/CHARGES

ASSESSOR'S PARCEL NUMBER	SITUS ADDRESS	ZONE A		ZONE C		ZONE D		ZONE E		ZONE M		ZONE S		TRACT NUMBER
		MAXIMUM	APPLIED	MAXIMUM	APPLIED	MAXIMUM	APPLIED	MAXIMUM	APPLIED	MAXIMUM	APPLIED	MAXIMUM	APPLIED	
479170007	13551 LASSELLE ST	87.50	87.50	9.00	9.00	0.00	0.00	0.00	0.00	0.00	0.00	0.00	0.00	
479170008	13591 LASSELLE ST	87.50	87.50	9.00	9.00	0.00	0.00	0.00	0.00	0.00	0.00	0.00	0.00	
479170009	13621 LASSELLE ST	87.50	87.50	9.00	9.00	0.00	0.00	0.00	0.00	0.00	0.00	0.00	0.00	
479170010	25901 COTTONWOOD AVE	87.50	87.50	9.00	9.00	0.00	0.00	0.00	0.00	0.00	0.00	0.00	0.00	
479170017	25941 COTTONWOOD AVE	87.50	87.50	9.00	9.00	0.00	0.00	0.00	0.00	0.00	0.00	0.00	0.00	
479170018	25947 COTTONWOOD AVE	87.50	87.50	9.00	9.00	0.00	0.00	0.00	0.00	0.00	0.00	0.00	0.00	
479170019	13547 TERRA BELLA AVE	87.50	87.50	9.00	9.00	0.00	0.00	0.00	0.00	0.00	0.00	0.00	0.00	
479170020	13557 TERRA BELLA AVE	87.50	87.50	9.00	9.00	0.00	0.00	0.00	0.00	0.00	0.00	0.00	0.00	
479170021	13569 TERRA BELLA AVE	87.50	87.50	9.00	9.00	0.00	0.00	0.00	0.00	0.00	0.00	0.00	0.00	
479170022	25890 MARGARITA ST	87.50	87.50	9.00	9.00	0.00	0.00	0.00	0.00	0.00	0.00	0.00	0.00	
479170023	25881 MARGARITA ST	87.50	87.50	9.00	9.00	0.00	0.00	0.00	0.00	0.00	0.00	0.00	0.00	
479170024	25891 MARGARITA ST	87.50	87.50	9.00	9.00	0.00	0.00	0.00	0.00	0.00	0.00	0.00	0.00	
479170025	25901 MARGARITA ST	87.50	87.50	9.00	9.00	0.00	0.00	0.00	0.00	0.00	0.00	0.00	0.00	
479170026	25909 MARGARITA ST	87.50	87.50	9.00	9.00	0.00	0.00	0.00	0.00	0.00	0.00	0.00	0.00	
479170027	13598 TERRA BELLA AVE	87.50	87.50	9.00	9.00	0.00	0.00	0.00	0.00	0.00	0.00	0.00	0.00	
479170028	13588 TERRA BELLA AVE	87.50	87.50	9.00	9.00	0.00	0.00	0.00	0.00	0.00	0.00	0.00	0.00	
479170029	13578 TERRA BELLA AVE	87.50	87.50	9.00	9.00	0.00	0.00	0.00	0.00	0.00	0.00	0.00	0.00	
479170030	13568 TERRA BELLA AVE	87.50	87.50	9.00	9.00	0.00	0.00	0.00	0.00	0.00	0.00	0.00	0.00	
479170031	13556 TERRA BELLA AVE	87.50	87.50	9.00	9.00	0.00	0.00	0.00	0.00	0.00	0.00	0.00	0.00	
479170032	13546 TERRA BELLA AVE	87.50	87.50	9.00	9.00	0.00	0.00	0.00	0.00	0.00	0.00	0.00	0.00	
479170033		87.50	87.50	9.00	9.00	0.00	0.00	0.00	0.00	0.00	0.00	0.00	0.00	
479170034	25991 COTTONWOOD AVE	87.50	87.50	9.00	9.00	0.00	0.00	0.00	0.00	0.00	0.00	0.00	0.00	
479190002		87.50	87.50	9.00	9.00	0.00	0.00	0.00	0.00	0.00	0.00	0.00	0.00	
479200002	25141 COTTONWOOD AVE	87.50	87.50	9.00	9.00	0.00	0.00	0.00	0.00	0.00	0.00	0.00	0.00	
479200003	25165 COTTONWOOD AVE	87.50	87.50	9.00	9.00	0.00	0.00	0.00	0.00	0.00	0.00	0.00	0.00	
479200014	25119 ST CHRISTOPHER LN	87.50	87.50	9.00	9.00	0.00	0.00	0.00	0.00	0.00	0.00	0.00	0.00	
479200015	25085 ST CHRISTOPHER LN	87.50	87.50	9.00	9.00	0.00	0.00	0.00	0.00	0.00	0.00	0.00	0.00	
479200016	25081 ST CHRISTOPHER LN	87.50	87.50	9.00	9.00	0.00	0.00	0.00	0.00	0.00	0.00	0.00	0.00	
479200017	25067 ST CHRISTOPHER LN	87.50	87.50	9.00	9.00	0.00	0.00	0.00	0.00	0.00	0.00	0.00	0.00	
479200018	25065 ST CHRISTOPHER LN	87.50	87.50	9.00	9.00	0.00	0.00	0.00	0.00	0.00	0.00	0.00	0.00	
479200019	25051 ST CHRISTOPHER LN	87.50	87.50	9.00	9.00	0.00	0.00	0.00	0.00	0.00	0.00	0.00	0.00	
479200020	25043 ST CHRISTOPHER LN	87.50	87.50	9.00	9.00	0.00	0.00	0.00	0.00	0.00	0.00	0.00	0.00	
479200021	25031 ST CHRISTOPHER LN	87.50	87.50	9.00	9.00	0.00	0.00	0.00	0.00	0.00	0.00	0.00	0.00	
479200022	13608 PERRIS BLV	87.50	87.50	9.00	9.00	0.00	0.00	0.00	0.00	0.00	0.00	0.00	0.00	
479200032	13620 PERRIS BLV	87.50	87.50	9.00	9.00	0.00	0.00	0.00	0.00	0.00	0.00	0.00	0.00	
479200033		87.50	87.50	9.00	9.00	0.00	0.00	0.00	0.00	0.00	0.00	0.00	0.00	
479200034		87.50	87.50	9.00	9.00	0.00	0.00	0.00	0.00	0.00	0.00	0.00	0.00	

MORENO VALLEY COMMUNITY SERVICES DISTRICT
FISCAL YEAR 2015/16 MAXIMUM AND APPLIED PARCEL TAXES/CHARGES

ASSESSOR'S PARCEL NUMBER	SITUS ADDRESS	ZONE A		ZONE C		ZONE D		ZONE E		ZONE M		ZONE S		TRACT NUMBER
		MAXIMUM	APPLIED	MAXIMUM	APPLIED	MAXIMUM	APPLIED	MAXIMUM	APPLIED	MAXIMUM	APPLIED	MAXIMUM	APPLIED	
479200037	25075 COTTONWOOD AVE	87.50	87.50	9.00	9.00	0.00	0.00	0.00	0.00	0.00	0.00	0.00	0.00	
479200038	25046 CHRISTOPHER LN	87.50	87.50	9.00	9.00	0.00	0.00	0.00	0.00	0.00	0.00	0.00	0.00	
479200039		87.50	87.50	9.00	9.00	0.00	0.00	0.00	0.00	0.00	0.00	0.00	0.00	
479210011	25093 BAY AVE	87.50	87.50	9.00	9.00	0.00	0.00	0.00	0.00	0.00	0.00	0.00	0.00	
479210013	25093 BAY AVE	87.50	87.50	9.00	9.00	0.00	0.00	0.00	0.00	0.00	0.00	0.00	0.00	
479220012	25030 ALESSANDRO BLV	87.50	87.50	9.00	9.00	0.00	0.00	0.00	0.00	0.00	0.00	0.00	0.00	
479220013	25050 ALESSANDRO BLV	87.50	87.50	9.00	9.00	0.00	0.00	0.00	0.00	0.00	0.00	0.00	0.00	
479220014	25070 ALESSANDRO BLV	87.50	87.50	9.00	9.00	0.00	0.00	0.00	0.00	0.00	0.00	0.00	0.00	
479220015		87.50	87.50	9.00	9.00	0.00	0.00	0.00	0.00	0.00	0.00	0.00	0.00	
479220016	25100 ALESSANDRO BLV	87.50	87.50	9.00	9.00	0.00	0.00	0.00	0.00	0.00	0.00	0.00	0.00	
479220017	25010 ALESSANDRO BLV	87.50	87.50	9.00	9.00	0.00	0.00	0.00	0.00	0.00	0.00	0.00	0.00	
479220018	25020 ALESSANDRO BLV	87.50	87.50	9.00	9.00	0.00	0.00	0.00	0.00	0.00	0.00	0.00	0.00	
479220019	25024 ALESSANDRO BLV	87.50	87.50	9.00	9.00	0.00	0.00	0.00	0.00	0.00	0.00	0.00	0.00	
479220024	13989 MORENO ROSE PL	2625.00	2625.00	9.00	9.00	0.00	0.00	0.00	0.00	0.00	0.00	0.00	0.00	
479230009	25652 ALESSANDRO BLV	87.50	87.50	9.00	9.00	0.00	0.00	0.00	0.00	0.00	0.00	0.00	0.00	
479230011		87.50	87.50	9.00	9.00	0.00	0.00	0.00	0.00	0.00	0.00	0.00	0.00	
479230012		87.50	87.50	9.00	9.00	0.00	0.00	0.00	0.00	0.00	0.00	0.00	0.00	
479230018		87.50	87.50	9.00	9.00	0.00	0.00	0.00	0.00	0.00	0.00	0.00	0.00	
479230027		87.50	87.50	9.00	9.00	0.00	0.00	0.00	0.00	0.00	0.00	0.00	0.00	
479230041	25560 ALESSANDRO BLV	87.50	87.50	9.00	9.00	0.00	0.00	0.00	0.00	0.00	0.00	0.00	0.00	
479251001	25387 DRACAEA AVE	87.50	87.50	9.00	9.00	0.00	0.00	0.00	0.00	0.00	0.00	0.00	0.00	
479251002	25401 DRACAEA AVE	87.50	87.50	9.00	9.00	0.00	0.00	0.00	0.00	0.00	0.00	0.00	0.00	
479251003	25413 DRACAEA AVE	87.50	87.50	9.00	9.00	0.00	0.00	0.00	0.00	0.00	0.00	0.00	0.00	
479251004	25425 DRACAEA AVE	87.50	87.50	9.00	9.00	0.00	0.00	0.00	0.00	0.00	0.00	0.00	0.00	
479251005	25437 DRACAEA AVE	87.50	87.50	9.00	9.00	0.00	0.00	0.00	0.00	0.00	0.00	0.00	0.00	
479251006	25449 DRACAEA AVE	87.50	87.50	9.00	9.00	0.00	0.00	0.00	0.00	0.00	0.00	0.00	0.00	
479251007	25461 DRACAEA AVE	87.50	87.50	9.00	9.00	0.00	0.00	0.00	0.00	0.00	0.00	0.00	0.00	
479251008	13281 SILVER LN	87.50	87.50	9.00	9.00	0.00	0.00	0.00	0.00	0.00	0.00	0.00	0.00	
479251009	13291 SILVER LN	87.50	87.50	9.00	9.00	0.00	0.00	0.00	0.00	0.00	0.00	0.00	0.00	
479251010	13301 SILVER LN	87.50	87.50	9.00	9.00	0.00	0.00	0.00	0.00	0.00	0.00	0.00	0.00	
479251011	13311 SILVER LN	87.50	87.50	9.00	9.00	0.00	0.00	0.00	0.00	0.00	0.00	0.00	0.00	
479251012	13323 SILVER LN	87.50	87.50	9.00	9.00	0.00	0.00	0.00	0.00	0.00	0.00	0.00	0.00	
479251013	13333 SILVER LN	87.50	87.50	9.00	9.00	0.00	0.00	0.00	0.00	0.00	0.00	0.00	0.00	
479251014	13343 SILVER LN	87.50	87.50	9.00	9.00	0.00	0.00	0.00	0.00	0.00	0.00	0.00	0.00	
479251015	13353 SILVER LN	87.50	87.50	9.00	9.00	0.00	0.00	0.00	0.00	0.00	0.00	0.00	0.00	
479251016	13363 SILVER LN	87.50	87.50	9.00	9.00	0.00	0.00	0.00	0.00	0.00	0.00	0.00	0.00	
479251017	13373 SILVER LN	87.50	87.50	9.00	9.00	0.00	0.00	0.00	0.00	0.00	0.00	0.00	0.00	

MORENO VALLEY COMMUNITY SERVICES DISTRICT
FISCAL YEAR 2015/16 MAXIMUM AND APPLIED PARCEL TAXES/CHARGES

ASSESSOR'S PARCEL NUMBER	SITUS ADDRESS	ZONE A		ZONE C		ZONE D		ZONE E		ZONE M		ZONE S		TRACT NUMBER
		MAXIMUM	APPLIED	MAXIMUM	APPLIED	MAXIMUM	APPLIED	MAXIMUM	APPLIED	MAXIMUM	APPLIED	MAXIMUM	APPLIED	
479251018	13383 SILVER LN	87.50	87.50	9.00	9.00	0.00	0.00	0.00	0.00	0.00	0.00	0.00	0.00	
479251019	13393 SILVER LN	87.50	87.50	9.00	9.00	0.00	0.00	0.00	0.00	0.00	0.00	0.00	0.00	
479251020	13403 SILVER LN	87.50	87.50	9.00	9.00	0.00	0.00	0.00	0.00	0.00	0.00	0.00	0.00	
479251021	13413 SILVER LN	87.50	87.50	9.00	9.00	0.00	0.00	0.00	0.00	0.00	0.00	0.00	0.00	
479251022	13423 SILVER LN	87.50	87.50	9.00	9.00	0.00	0.00	0.00	0.00	0.00	0.00	0.00	0.00	
479251023	13433 SILVER LN	87.50	87.50	9.00	9.00	0.00	0.00	0.00	0.00	0.00	0.00	0.00	0.00	
479251024	13443 SILVER LN	87.50	87.50	9.00	9.00	0.00	0.00	0.00	0.00	0.00	0.00	0.00	0.00	
479251025	13453 SILVER LN	87.50	87.50	9.00	9.00	0.00	0.00	0.00	0.00	0.00	0.00	0.00	0.00	
479251026	13463 SILVER LN	87.50	87.50	9.00	9.00	0.00	0.00	0.00	0.00	0.00	0.00	0.00	0.00	
479251027	13473 SILVER LN	87.50	87.50	9.00	9.00	0.00	0.00	0.00	0.00	0.00	0.00	0.00	0.00	
479251028	13483 SILVER LN	87.50	87.50	9.00	9.00	0.00	0.00	0.00	0.00	0.00	0.00	0.00	0.00	
479251029	13493 SILVER LN	87.50	87.50	9.00	9.00	0.00	0.00	0.00	0.00	0.00	0.00	0.00	0.00	
479252001	13490 GOLD PL	87.50	87.50	9.00	9.00	0.00	0.00	0.00	0.00	0.00	0.00	0.00	0.00	
479252002	13480 GOLD PL	87.50	87.50	9.00	9.00	0.00	0.00	0.00	0.00	0.00	0.00	0.00	0.00	
479252003	13470 GOLD PL	87.50	87.50	9.00	9.00	0.00	0.00	0.00	0.00	0.00	0.00	0.00	0.00	
479252004	13460 GOLD PL	87.50	87.50	9.00	9.00	0.00	0.00	0.00	0.00	0.00	0.00	0.00	0.00	
479252005	13450 GOLD PL	87.50	87.50	9.00	9.00	0.00	0.00	0.00	0.00	0.00	0.00	0.00	0.00	
479252006	13444 GOLD PL	87.50	87.50	9.00	9.00	0.00	0.00	0.00	0.00	0.00	0.00	0.00	0.00	
479252007	13440 GOLD PL	87.50	87.50	9.00	9.00	0.00	0.00	0.00	0.00	0.00	0.00	0.00	0.00	
479252008	13430 GOLD PL	87.50	87.50	9.00	9.00	0.00	0.00	0.00	0.00	0.00	0.00	0.00	0.00	
479252009	13420 GOLD PL	87.50	87.50	9.00	9.00	0.00	0.00	0.00	0.00	0.00	0.00	0.00	0.00	
479252010	13410 GOLD PL	87.50	87.50	9.00	9.00	0.00	0.00	0.00	0.00	0.00	0.00	0.00	0.00	
479252011	13400 GOLD PL	87.50	87.50	9.00	9.00	0.00	0.00	0.00	0.00	0.00	0.00	0.00	0.00	
479252012	13390 GOLD PL	87.50	87.50	9.00	9.00	0.00	0.00	0.00	0.00	0.00	0.00	0.00	0.00	
479252013	13380 GOLD PL	87.50	87.50	9.00	9.00	0.00	0.00	0.00	0.00	0.00	0.00	0.00	0.00	
479252014	13370 GOLD PL	87.50	87.50	9.00	9.00	0.00	0.00	0.00	0.00	0.00	0.00	0.00	0.00	
479252015	13360 GOLD PL	87.50	87.50	9.00	9.00	0.00	0.00	0.00	0.00	0.00	0.00	0.00	0.00	
479252016	13378 SILVER LN	87.50	87.50	9.00	9.00	0.00	0.00	0.00	0.00	0.00	0.00	0.00	0.00	
479252017	13368 SILVER LN	87.50	87.50	9.00	9.00	0.00	0.00	0.00	0.00	0.00	0.00	0.00	0.00	
479252018	13358 SILVER LN	87.50	87.50	9.00	9.00	0.00	0.00	0.00	0.00	0.00	0.00	0.00	0.00	
479252019	13348 SILVER LN	87.50	87.50	9.00	9.00	0.00	0.00	0.00	0.00	0.00	0.00	0.00	0.00	
479252020	13302 SILVER LN	87.50	87.50	9.00	9.00	0.00	0.00	0.00	0.00	0.00	0.00	0.00	0.00	
479252021	13298 SILVER LN	87.50	87.50	9.00	9.00	0.00	0.00	0.00	0.00	0.00	0.00	0.00	0.00	
479252022	13294 SILVER LN	87.50	87.50	9.00	9.00	0.00	0.00	0.00	0.00	0.00	0.00	0.00	0.00	
479252023	13290 SILVER LN	87.50	87.50	9.00	9.00	0.00	0.00	0.00	0.00	0.00	0.00	0.00	0.00	
479252024	13286 SILVER LN	87.50	87.50	9.00	9.00	0.00	0.00	0.00	0.00	0.00	0.00	0.00	0.00	
479252025	13282 SILVER LN	87.50	87.50	9.00	9.00	0.00	0.00	0.00	0.00	0.00	0.00	0.00	0.00	

MORENO VALLEY COMMUNITY SERVICES DISTRICT
FISCAL YEAR 2015/16 MAXIMUM AND APPLIED PARCEL TAXES/CHARGES

ASSESSOR'S PARCEL NUMBER	SITUS ADDRESS	ZONE A		ZONE C		ZONE D		ZONE E		ZONE M		ZONE S		TRACT NUMBER
		MAXIMUM	APPLIED	MAXIMUM	APPLIED	MAXIMUM	APPLIED	MAXIMUM	APPLIED	MAXIMUM	APPLIED	MAXIMUM	APPLIED	
479252026	13272 SILVER LN	87.50	87.50	9.00	9.00	0.00	0.00	0.00	0.00	0.00	0.00	0.00	0.00	
479252027	13262 SILVER LN	87.50	87.50	9.00	9.00	0.00	0.00	0.00	0.00	0.00	0.00	0.00	0.00	
479252028	13252 SILVER LN	87.50	87.50	9.00	9.00	0.00	0.00	0.00	0.00	0.00	0.00	0.00	0.00	
479253001	13401 GOLD PL	87.50	87.50	9.00	9.00	0.00	0.00	0.00	0.00	0.00	0.00	0.00	0.00	
479253002	13411 GOLD PL	87.50	87.50	9.00	9.00	0.00	0.00	0.00	0.00	0.00	0.00	0.00	0.00	
479253003	13421 GOLD PL	87.50	87.50	9.00	9.00	0.00	0.00	0.00	0.00	0.00	0.00	0.00	0.00	
479253004	13431 GOLD PL	87.50	87.50	9.00	9.00	0.00	0.00	0.00	0.00	0.00	0.00	0.00	0.00	
479253005	13441 GOLD PL	87.50	87.50	9.00	9.00	0.00	0.00	0.00	0.00	0.00	0.00	0.00	0.00	
479253006	13451 GOLD PL	87.50	87.50	9.00	9.00	0.00	0.00	0.00	0.00	0.00	0.00	0.00	0.00	
479253007	13461 GOLD PL	87.50	87.50	9.00	9.00	0.00	0.00	0.00	0.00	0.00	0.00	0.00	0.00	
479253008	13471 GOLD PL	87.50	87.50	9.00	9.00	0.00	0.00	0.00	0.00	0.00	0.00	0.00	0.00	
479253009	13481 GOLD PL	87.50	87.50	9.00	9.00	0.00	0.00	0.00	0.00	0.00	0.00	0.00	0.00	
479253010	13491 GOLD PL	87.50	87.50	9.00	9.00	0.00	0.00	0.00	0.00	0.00	0.00	0.00	0.00	
479253011	13488 SILVER LN	87.50	87.50	9.00	9.00	0.00	0.00	0.00	0.00	0.00	0.00	0.00	0.00	
479253012	13478 SILVER LN	87.50	87.50	9.00	9.00	0.00	0.00	0.00	0.00	0.00	0.00	0.00	0.00	
479253013	13468 SILVER LN	87.50	87.50	9.00	9.00	0.00	0.00	0.00	0.00	0.00	0.00	0.00	0.00	
479253014	13458 SILVER LN	87.50	87.50	9.00	9.00	0.00	0.00	0.00	0.00	0.00	0.00	0.00	0.00	
479253015	13448 SILVER LN	87.50	87.50	9.00	9.00	0.00	0.00	0.00	0.00	0.00	0.00	0.00	0.00	
479253016	13438 SILVER LN	87.50	87.50	9.00	9.00	0.00	0.00	0.00	0.00	0.00	0.00	0.00	0.00	
479253017	13428 SILVER LN	87.50	87.50	9.00	9.00	0.00	0.00	0.00	0.00	0.00	0.00	0.00	0.00	
479253018	13418 SILVER LN	87.50	87.50	9.00	9.00	0.00	0.00	0.00	0.00	0.00	0.00	0.00	0.00	
479253019	13408 SILVER LN	87.50	87.50	9.00	9.00	0.00	0.00	0.00	0.00	0.00	0.00	0.00	0.00	
479253020	13398 SILVER LN	87.50	87.50	9.00	9.00	0.00	0.00	0.00	0.00	0.00	0.00	0.00	0.00	
479261001	25243 FIR AVE	87.50	87.50	9.00	9.00	0.00	0.00	0.00	0.00	0.00	0.00	0.00	0.00	
479261002	25233 FIR AVE	87.50	87.50	9.00	9.00	0.00	0.00	0.00	0.00	0.00	0.00	0.00	0.00	
479261003	25219 FIR AVE	87.50	87.50	9.00	9.00	0.00	0.00	0.00	0.00	0.00	0.00	0.00	0.00	
479261004	25205 FIR AVE	87.50	87.50	9.00	9.00	0.00	0.00	0.00	0.00	0.00	0.00	0.00	0.00	
479261005	25191 FIR AVE	87.50	87.50	9.00	9.00	0.00	0.00	0.00	0.00	0.00	0.00	0.00	0.00	
479261006	25175 FIR AVE	87.50	87.50	9.00	9.00	0.00	0.00	0.00	0.00	0.00	0.00	0.00	0.00	
479261007	25161 FIR AVE	87.50	87.50	9.00	9.00	0.00	0.00	0.00	0.00	0.00	0.00	0.00	0.00	
479261008	25160 BRANDING IRON WAY	87.50	87.50	9.00	9.00	0.00	0.00	0.00	0.00	0.00	0.00	0.00	0.00	
479261009	25176 BRANDING IRON WAY	87.50	87.50	9.00	9.00	0.00	0.00	0.00	0.00	0.00	0.00	0.00	0.00	
479261010	25192 BRANDING IRON WAY	87.50	87.50	9.00	9.00	0.00	0.00	0.00	0.00	0.00	0.00	0.00	0.00	
479261011	25206 BRANDING IRON WAY	87.50	87.50	9.00	9.00	0.00	0.00	0.00	0.00	0.00	0.00	0.00	0.00	
479261012	25220 BRANDING IRON WAY	87.50	87.50	9.00	9.00	0.00	0.00	0.00	0.00	0.00	0.00	0.00	0.00	
479261013	25234 BRANDING IRON WAY	87.50	87.50	9.00	9.00	0.00	0.00	0.00	0.00	0.00	0.00	0.00	0.00	
479261014	25248 BRANDING IRON WAY	87.50	87.50	9.00	9.00	0.00	0.00	0.00	0.00	0.00	0.00	0.00	0.00	

MORENO VALLEY COMMUNITY SERVICES DISTRICT
FISCAL YEAR 2015/16 MAXIMUM AND APPLIED PARCEL TAXES/CHARGES

ASSESSOR'S PARCEL NUMBER	SITUS ADDRESS	ZONE A		ZONE C		ZONE D		ZONE E		ZONE M		ZONE S		TRACT NUMBER
		MAXIMUM	APPLIED	MAXIMUM	APPLIED	MAXIMUM	APPLIED	MAXIMUM	APPLIED	MAXIMUM	APPLIED	MAXIMUM	APPLIED	
479261015	25235 BRANDING IRON WAY	87.50	87.50	9.00	9.00	0.00	0.00	0.00	0.00	0.00	0.00	0.00	0.00	
479261016	25221 BRANDING IRON WAY	87.50	87.50	9.00	9.00	0.00	0.00	0.00	0.00	0.00	0.00	0.00	0.00	
479261017	25207 BRANDING IRON WAY	87.50	87.50	9.00	9.00	0.00	0.00	0.00	0.00	0.00	0.00	0.00	0.00	
479261018	25193 BRANDING IRON WAY	87.50	87.50	9.00	9.00	0.00	0.00	0.00	0.00	0.00	0.00	0.00	0.00	
479261019	25177 BRANDING IRON WAY	87.50	87.50	9.00	9.00	0.00	0.00	0.00	0.00	0.00	0.00	0.00	0.00	
479261020	25163 BRANDING IRON WAY	87.50	87.50	9.00	9.00	0.00	0.00	0.00	0.00	0.00	0.00	0.00	0.00	
479261021	25158 MAYNARD DR	87.50	87.50	9.00	9.00	0.00	0.00	0.00	0.00	0.00	0.00	0.00	0.00	
479261022	25174 MAYNARD DR	87.50	87.50	9.00	9.00	0.00	0.00	0.00	0.00	0.00	0.00	0.00	0.00	
479261023	25190 MAYNARD DR	87.50	87.50	9.00	9.00	0.00	0.00	0.00	0.00	0.00	0.00	0.00	0.00	
479261024	25204 MAYNARD DR	87.50	87.50	9.00	9.00	0.00	0.00	0.00	0.00	0.00	0.00	0.00	0.00	
479261025	25218 MAYNARD DR	87.50	87.50	9.00	9.00	0.00	0.00	0.00	0.00	0.00	0.00	0.00	0.00	
479261026	25232 MAYNARD DR	87.50	87.50	9.00	9.00	0.00	0.00	0.00	0.00	0.00	0.00	0.00	0.00	
479261027	25246 MAYNARD DR	87.50	87.50	9.00	9.00	0.00	0.00	0.00	0.00	0.00	0.00	0.00	0.00	
479261028	25233 MAYNARD DR	87.50	87.50	9.00	9.00	0.00	0.00	0.00	0.00	0.00	0.00	0.00	0.00	
479261029	25217 MAYNARD DR	87.50	87.50	9.00	9.00	0.00	0.00	0.00	0.00	0.00	0.00	0.00	0.00	
479261030	25203 MAYNARD DR	87.50	87.50	9.00	9.00	0.00	0.00	0.00	0.00	0.00	0.00	0.00	0.00	
479261031	25191 MAYNARD DR	87.50	87.50	9.00	9.00	0.00	0.00	0.00	0.00	0.00	0.00	0.00	0.00	
479261032	25175 MAYNARD DR	87.50	87.50	9.00	9.00	0.00	0.00	0.00	0.00	0.00	0.00	0.00	0.00	
479261033	25159 MAYNARD DR	87.50	87.50	9.00	9.00	0.00	0.00	0.00	0.00	0.00	0.00	0.00	0.00	
479261034	25158 MARSEL RANCH RD	87.50	87.50	9.00	9.00	0.00	0.00	0.00	0.00	0.00	0.00	0.00	0.00	
479261035	25168 MARSEL RANCH RD	87.50	87.50	9.00	9.00	0.00	0.00	0.00	0.00	0.00	0.00	0.00	0.00	
479261036	25184 MARSEL RANCH RD	87.50	87.50	9.00	9.00	0.00	0.00	0.00	0.00	0.00	0.00	0.00	0.00	
479261037	25200 MARSEL RANCH RD	87.50	87.50	9.00	9.00	0.00	0.00	0.00	0.00	0.00	0.00	0.00	0.00	
479261038	25216 MARSEL RANCH RD	87.50	87.50	9.00	9.00	0.00	0.00	0.00	0.00	0.00	0.00	0.00	0.00	
479261039	25230 MARSEL RANCH RD	87.50	87.50	9.00	9.00	0.00	0.00	0.00	0.00	0.00	0.00	0.00	0.00	
479261040	25246 MARSEL RANCH RD	87.50	87.50	9.00	9.00	0.00	0.00	0.00	0.00	0.00	0.00	0.00	0.00	
479261041	25231 MARSEL RANCH RD	87.50	87.50	9.00	9.00	0.00	0.00	0.00	0.00	0.00	0.00	0.00	0.00	
479261042	25217 MARSEL RANCH RD	87.50	87.50	9.00	9.00	0.00	0.00	0.00	0.00	0.00	0.00	0.00	0.00	
479261043	25201 MARSEL RANCH RD	87.50	87.50	9.00	9.00	0.00	0.00	0.00	0.00	0.00	0.00	0.00	0.00	
479261044	25185 MARSEL RANCH RD	87.50	87.50	9.00	9.00	0.00	0.00	0.00	0.00	0.00	0.00	0.00	0.00	
479261045	25169 MARSEL RANCH RD	87.50	87.50	9.00	9.00	0.00	0.00	0.00	0.00	0.00	0.00	0.00	0.00	
479261046	25157 MARSEL RANCH RD	87.50	87.50	9.00	9.00	0.00	0.00	0.00	0.00	0.00	0.00	0.00	0.00	
479261047	25160 BRIDLE TRAIL RD	87.50	87.50	9.00	9.00	0.00	0.00	0.00	0.00	0.00	0.00	0.00	0.00	
479261048	25170 BRIDLE TRAIL RD	87.50	87.50	9.00	9.00	0.00	0.00	0.00	0.00	0.00	0.00	0.00	0.00	
479261049	25186 BRIDLE TRAIL RD	87.50	87.50	9.00	9.00	0.00	0.00	0.00	0.00	0.00	0.00	0.00	0.00	
479261050	25204 BRIDLE TRAIL RD	87.50	87.50	9.00	9.00	0.00	0.00	0.00	0.00	0.00	0.00	0.00	0.00	
479261051	25214 BRIDLE TRAIL RD	87.50	87.50	9.00	9.00	0.00	0.00	0.00	0.00	0.00	0.00	0.00	0.00	

MORENO VALLEY COMMUNITY SERVICES DISTRICT
FISCAL YEAR 2015/16 MAXIMUM AND APPLIED PARCEL TAXES/CHARGES

ASSESSOR'S PARCEL NUMBER	SITUS ADDRESS	ZONE A		ZONE C		ZONE D		ZONE E		ZONE M		ZONE S		TRACT NUMBER
		MAXIMUM	APPLIED	MAXIMUM	APPLIED	MAXIMUM	APPLIED	MAXIMUM	APPLIED	MAXIMUM	APPLIED	MAXIMUM	APPLIED	
479261052	25224 BRIDLE TRAIL RD	87.50	87.50	9.00	9.00	0.00	0.00	0.00	0.00	0.00	0.00	0.00	0.00	
479261053	25234 BRIDLE TRAIL RD	87.50	87.50	9.00	9.00	0.00	0.00	0.00	0.00	0.00	0.00	0.00	0.00	
479261054	25244 BRIDLE TRAIL RD	87.50	87.50	9.00	9.00	0.00	0.00	0.00	0.00	0.00	0.00	0.00	0.00	
479262001	12879 SHIRAY RANCH RD	87.50	87.50	9.00	9.00	0.00	0.00	0.00	0.00	0.00	0.00	0.00	0.00	
479262002	12869 SHIRAY RANCH RD	87.50	87.50	9.00	9.00	0.00	0.00	0.00	0.00	0.00	0.00	0.00	0.00	
479262003	12857 SHIRAY RANCH RD	87.50	87.50	9.00	9.00	0.00	0.00	0.00	0.00	0.00	0.00	0.00	0.00	
479262004	12845 SHIRAY RANCH RD	87.50	87.50	9.00	9.00	0.00	0.00	0.00	0.00	0.00	0.00	0.00	0.00	
479262005	12831 SHIRAY RANCH RD	87.50	87.50	9.00	9.00	0.00	0.00	0.00	0.00	0.00	0.00	0.00	0.00	
479262006	12817 SHIRAY RANCH RD	87.50	87.50	9.00	9.00	0.00	0.00	0.00	0.00	0.00	0.00	0.00	0.00	
479262007	12805 SHIRAY RANCH RD	87.50	87.50	9.00	9.00	0.00	0.00	0.00	0.00	0.00	0.00	0.00	0.00	
479262008	12791 SHIRAY RANCH RD	87.50	87.50	9.00	9.00	0.00	0.00	0.00	0.00	0.00	0.00	0.00	0.00	
479262009	12777 SHIRAY RANCH RD	87.50	87.50	9.00	9.00	0.00	0.00	0.00	0.00	0.00	0.00	0.00	0.00	
479262010	12763 SHIRAY RANCH RD	87.50	87.50	9.00	9.00	0.00	0.00	0.00	0.00	0.00	0.00	0.00	0.00	
479262011	12965 SHIRAY RANCH RD	87.50	87.50	9.00	9.00	0.00	0.00	0.00	0.00	0.00	0.00	0.00	0.00	
479262012	12949 SHIRAY RANCH RD	87.50	87.50	9.00	9.00	0.00	0.00	0.00	0.00	0.00	0.00	0.00	0.00	
479262013	12935 SHIRAY RANCH RD	87.50	87.50	9.00	9.00	0.00	0.00	0.00	0.00	0.00	0.00	0.00	0.00	
479262014	12921 SHIRAY RANCH RD	87.50	87.50	9.00	9.00	0.00	0.00	0.00	0.00	0.00	0.00	0.00	0.00	
479262015	12907 SHIRAY RANCH RD	87.50	87.50	9.00	9.00	0.00	0.00	0.00	0.00	0.00	0.00	0.00	0.00	
479262016	12893 SHIRAY RANCH RD	87.50	87.50	9.00	9.00	0.00	0.00	0.00	0.00	0.00	0.00	0.00	0.00	
479263001	25203 BRIDLE TRAIL RD	87.50	87.50	9.00	9.00	0.00	0.00	0.00	0.00	0.00	0.00	0.00	0.00	
479263002	25189 BRIDLE TRAIL RD	87.50	87.50	9.00	9.00	0.00	0.00	0.00	0.00	0.00	0.00	0.00	0.00	
479263003	25177 BRIDLE TRAIL RD	87.50	87.50	9.00	9.00	0.00	0.00	0.00	0.00	0.00	0.00	0.00	0.00	
479263004	25165 BRIDLE TRAIL RD	87.50	87.50	9.00	9.00	0.00	0.00	0.00	0.00	0.00	0.00	0.00	0.00	
479263005	25153 BRIDLE TRAIL RD	87.50	87.50	9.00	9.00	0.00	0.00	0.00	0.00	0.00	0.00	0.00	0.00	
479263006	25141 BRIDLE TRAIL RD	87.50	87.50	9.00	9.00	0.00	0.00	0.00	0.00	0.00	0.00	0.00	0.00	
479263007	25129 BRIDLE TRAIL RD	87.50	87.50	9.00	9.00	0.00	0.00	0.00	0.00	0.00	0.00	0.00	0.00	
479270001	12761 TAMARA DR	87.50	87.50	9.00	9.00	0.00	0.00	0.00	0.00	0.00	0.00	0.00	0.00	
479270002	12773 TAMARA DR	87.50	87.50	9.00	9.00	0.00	0.00	0.00	0.00	0.00	0.00	0.00	0.00	
479270003	12785 TAMARA DR	87.50	87.50	9.00	9.00	0.00	0.00	0.00	0.00	0.00	0.00	0.00	0.00	
479270004	12797 TAMARA DR	87.50	87.50	9.00	9.00	0.00	0.00	0.00	0.00	0.00	0.00	0.00	0.00	
479270005	12819 TAMARA DR	87.50	87.50	9.00	9.00	0.00	0.00	0.00	0.00	0.00	0.00	0.00	0.00	
479270006	12831 TAMARA DR	87.50	87.50	9.00	9.00	0.00	0.00	0.00	0.00	0.00	0.00	0.00	0.00	
479270007	12843 TAMARA DR	87.50	87.50	9.00	9.00	0.00	0.00	0.00	0.00	0.00	0.00	0.00	0.00	
479270008	12855 TAMARA DR	87.50	87.50	9.00	9.00	0.00	0.00	0.00	0.00	0.00	0.00	0.00	0.00	
479270009	12867 TAMARA DR	87.50	87.50	9.00	9.00	0.00	0.00	0.00	0.00	0.00	0.00	0.00	0.00	
479270010	12879 TAMARA DR	87.50	87.50	9.00	9.00	0.00	0.00	0.00	0.00	0.00	0.00	0.00	0.00	
479270011	12891 TAMARA DR	87.50	87.50	9.00	9.00	0.00	0.00	0.00	0.00	0.00	0.00	0.00	0.00	

MORENO VALLEY COMMUNITY SERVICES DISTRICT
FISCAL YEAR 2015/16 MAXIMUM AND APPLIED PARCEL TAXES/CHARGES

ASSESSOR'S PARCEL NUMBER	SITUS ADDRESS	ZONE A		ZONE C		ZONE D		ZONE E		ZONE M		ZONE S		TRACT NUMBER
		MAXIMUM	APPLIED	MAXIMUM	APPLIED	MAXIMUM	APPLIED	MAXIMUM	APPLIED	MAXIMUM	APPLIED	MAXIMUM	APPLIED	
479270012	12903 TAMARA DR	87.50	87.50	9.00	9.00	0.00	0.00	0.00	0.00	0.00	0.00	0.00	0.00	
479270013	12915 TAMARA DR	87.50	87.50	9.00	9.00	0.00	0.00	0.00	0.00	0.00	0.00	0.00	0.00	
479270014	12927 TAMARA DR	87.50	87.50	9.00	9.00	0.00	0.00	0.00	0.00	0.00	0.00	0.00	0.00	
479270015	12939 TAMARA DR	87.50	87.50	9.00	9.00	0.00	0.00	0.00	0.00	0.00	0.00	0.00	0.00	
479270016	12951 TAMARA DR	87.50	87.50	9.00	9.00	0.00	0.00	0.00	0.00	0.00	0.00	0.00	0.00	
479270017	12963 TAMARA DR	87.50	87.50	9.00	9.00	0.00	0.00	0.00	0.00	0.00	0.00	0.00	0.00	
479270018	12975 TAMARA DR	87.50	87.50	9.00	9.00	0.00	0.00	0.00	0.00	0.00	0.00	0.00	0.00	
479270019	12987 TAMARA DR	87.50	87.50	9.00	9.00	0.00	0.00	0.00	0.00	0.00	0.00	0.00	0.00	
479270020	12997 TAMARA DR	87.50	87.50	9.00	9.00	0.00	0.00	0.00	0.00	0.00	0.00	0.00	0.00	
479270022	12996 FOREMAN AVE	87.50	87.50	9.00	9.00	0.00	0.00	0.00	0.00	0.00	0.00	0.00	0.00	
479270023	12988 FOREMAN AVE	87.50	87.50	9.00	9.00	0.00	0.00	0.00	0.00	0.00	0.00	0.00	0.00	
479270024	12976 FOREMAN AVE	87.50	87.50	9.00	9.00	0.00	0.00	0.00	0.00	0.00	0.00	0.00	0.00	
479270025	12964 FOREMAN AVE	87.50	87.50	9.00	9.00	0.00	0.00	0.00	0.00	0.00	0.00	0.00	0.00	
479270026	12952 FOREMAN AVE	87.50	87.50	9.00	9.00	0.00	0.00	0.00	0.00	0.00	0.00	0.00	0.00	
479270027	12940 FOREMAN AVE	87.50	87.50	9.00	9.00	0.00	0.00	0.00	0.00	0.00	0.00	0.00	0.00	
479270028	12928 FOREMAN AVE	87.50	87.50	9.00	9.00	0.00	0.00	0.00	0.00	0.00	0.00	0.00	0.00	
479270029	12916 FOREMAN AVE	87.50	87.50	9.00	9.00	0.00	0.00	0.00	0.00	0.00	0.00	0.00	0.00	
479270030	12904 FOREMAN AVE	87.50	87.50	9.00	9.00	0.00	0.00	0.00	0.00	0.00	0.00	0.00	0.00	
479270031	12892 FOREMAN AVE	87.50	87.50	9.00	9.00	0.00	0.00	0.00	0.00	0.00	0.00	0.00	0.00	
479270032	12880 FOREMAN AVE	87.50	87.50	9.00	9.00	0.00	0.00	0.00	0.00	0.00	0.00	0.00	0.00	
479270033	12868 FOREMAN AVE	87.50	87.50	9.00	9.00	0.00	0.00	0.00	0.00	0.00	0.00	0.00	0.00	
479270034	12856 FOREMAN AVE	87.50	87.50	9.00	9.00	0.00	0.00	0.00	0.00	0.00	0.00	0.00	0.00	
479270035	12844 FOREMAN AVE	87.50	87.50	9.00	9.00	0.00	0.00	0.00	0.00	0.00	0.00	0.00	0.00	
479270036	12832 FOREMAN AVE	87.50	87.50	9.00	9.00	0.00	0.00	0.00	0.00	0.00	0.00	0.00	0.00	
479270037	12820 FOREMAN AVE	87.50	87.50	9.00	9.00	0.00	0.00	0.00	0.00	0.00	0.00	0.00	0.00	
479270038	12796 FOREMAN AVE	87.50	87.50	9.00	9.00	0.00	0.00	0.00	0.00	0.00	0.00	0.00	0.00	
479270039	12770 FOREMAN AVE	87.50	87.50	9.00	9.00	0.00	0.00	0.00	0.00	0.00	0.00	0.00	0.00	
479270040	25291 FIR AVE	87.50	87.50	9.00	9.00	0.00	0.00	0.00	0.00	0.00	0.00	0.00	0.00	
479271001	12996 TAMARA DR	87.50	87.50	9.00	9.00	0.00	0.00	0.00	0.00	0.00	0.00	0.00	0.00	
479271002	12988 TAMARA DR	87.50	87.50	9.00	9.00	0.00	0.00	0.00	0.00	0.00	0.00	0.00	0.00	
479271003	12976 TAMARA DR	87.50	87.50	9.00	9.00	0.00	0.00	0.00	0.00	0.00	0.00	0.00	0.00	
479271004	12964 TAMARA DR	87.50	87.50	9.00	9.00	0.00	0.00	0.00	0.00	0.00	0.00	0.00	0.00	
479271005	12952 TAMARA DR	87.50	87.50	9.00	9.00	0.00	0.00	0.00	0.00	0.00	0.00	0.00	0.00	
479271006	12940 TAMARA DR	87.50	87.50	9.00	9.00	0.00	0.00	0.00	0.00	0.00	0.00	0.00	0.00	
479271007	12926 TAMARA DR	87.50	87.50	9.00	9.00	0.00	0.00	0.00	0.00	0.00	0.00	0.00	0.00	
479271008	12916 TAMARA DR	87.50	87.50	9.00	9.00	0.00	0.00	0.00	0.00	0.00	0.00	0.00	0.00	
479271009	12902 TAMARA DR	87.50	87.50	9.00	9.00	0.00	0.00	0.00	0.00	0.00	0.00	0.00	0.00	

MORENO VALLEY COMMUNITY SERVICES DISTRICT
FISCAL YEAR 2015/16 MAXIMUM AND APPLIED PARCEL TAXES/CHARGES

ASSESSOR'S PARCEL NUMBER	SITUS ADDRESS	ZONE A		ZONE C		ZONE D		ZONE E		ZONE M		ZONE S		TRACT NUMBER
		MAXIMUM	APPLIED	MAXIMUM	APPLIED	MAXIMUM	APPLIED	MAXIMUM	APPLIED	MAXIMUM	APPLIED	MAXIMUM	APPLIED	
479271010	12890 TAMARA DR	87.50	87.50	9.00	9.00	0.00	0.00	0.00	0.00	0.00	0.00	0.00	0.00	
479271011	12880 TAMARA DR	87.50	87.50	9.00	9.00	0.00	0.00	0.00	0.00	0.00	0.00	0.00	0.00	
479271012	12868 TAMARA DR	87.50	87.50	9.00	9.00	0.00	0.00	0.00	0.00	0.00	0.00	0.00	0.00	
479271013	12856 TAMARA DR	87.50	87.50	9.00	9.00	0.00	0.00	0.00	0.00	0.00	0.00	0.00	0.00	
479271014	12844 TAMARA DR	87.50	87.50	9.00	9.00	0.00	0.00	0.00	0.00	0.00	0.00	0.00	0.00	
479271015	12820 TAMARA DR	87.50	87.50	9.00	9.00	0.00	0.00	0.00	0.00	0.00	0.00	0.00	0.00	
479271016	12798 TAMARA DR	87.50	87.50	9.00	9.00	0.00	0.00	0.00	0.00	0.00	0.00	0.00	0.00	
479271017	25361 FIR AVE	87.50	87.50	9.00	9.00	0.00	0.00	0.00	0.00	0.00	0.00	0.00	0.00	
479272001	25253 FIR AVE	87.50	87.50	9.00	9.00	0.00	0.00	0.00	0.00	0.00	0.00	0.00	0.00	
479272002	12759 FOREMAN AVE	87.50	87.50	9.00	9.00	0.00	0.00	0.00	0.00	0.00	0.00	0.00	0.00	
479272003	12771 FOREMAN AVE	87.50	87.50	9.00	9.00	0.00	0.00	0.00	0.00	0.00	0.00	0.00	0.00	
479272004	12783 FOREMAN AVE	87.50	87.50	9.00	9.00	0.00	0.00	0.00	0.00	0.00	0.00	0.00	0.00	
479272005	12795 FOREMAN AVE	87.50	87.50	9.00	9.00	0.00	0.00	0.00	0.00	0.00	0.00	0.00	0.00	
479272006	12821 FOREMAN AVE	87.50	87.50	9.00	9.00	0.00	0.00	0.00	0.00	0.00	0.00	0.00	0.00	
479272007	12833 FOREMAN AVE	87.50	87.50	9.00	9.00	0.00	0.00	0.00	0.00	0.00	0.00	0.00	0.00	
479272008	12845 FOREMAN AVE	87.50	87.50	9.00	9.00	0.00	0.00	0.00	0.00	0.00	0.00	0.00	0.00	
479272009	12857 FOREMAN AVE	87.50	87.50	9.00	9.00	0.00	0.00	0.00	0.00	0.00	0.00	0.00	0.00	
479272010	12869 FOREMAN AVE	87.50	87.50	9.00	9.00	0.00	0.00	0.00	0.00	0.00	0.00	0.00	0.00	
479272011	12881 FOREMAN AVE	87.50	87.50	9.00	9.00	0.00	0.00	0.00	0.00	0.00	0.00	0.00	0.00	
479272012	12893 FOREMAN AVE	87.50	87.50	9.00	9.00	0.00	0.00	0.00	0.00	0.00	0.00	0.00	0.00	
479272013	12901 FOREMAN AVE	87.50	87.50	9.00	9.00	0.00	0.00	0.00	0.00	0.00	0.00	0.00	0.00	
479272014	12917 FOREMAN AVE	87.50	87.50	9.00	9.00	0.00	0.00	0.00	0.00	0.00	0.00	0.00	0.00	
479272015	12929 FOREMAN AVE	87.50	87.50	9.00	9.00	0.00	0.00	0.00	0.00	0.00	0.00	0.00	0.00	
479272016	12941 FOREMAN AVE	87.50	87.50	9.00	9.00	0.00	0.00	0.00	0.00	0.00	0.00	0.00	0.00	
479272017	12953 FOREMAN AVE	87.50	87.50	9.00	9.00	0.00	0.00	0.00	0.00	0.00	0.00	0.00	0.00	
479272018	12961 FOREMAN AVE	87.50	87.50	9.00	9.00	0.00	0.00	0.00	0.00	0.00	0.00	0.00	0.00	
479272019	12973 FOREMAN AVE	87.50	87.50	9.00	9.00	0.00	0.00	0.00	0.00	0.00	0.00	0.00	0.00	
479272020	12985 FOREMAN AVE	87.50	87.50	9.00	9.00	0.00	0.00	0.00	0.00	0.00	0.00	0.00	0.00	
479272021	12993 FOREMAN AVE	87.50	87.50	9.00	9.00	0.00	0.00	0.00	0.00	0.00	0.00	0.00	0.00	
479280001	13986 FLAMING ARROW DR	87.50	87.50	9.00	9.00	0.00	0.00	0.00	0.00	0.00	0.00	0.00	0.00	
479280002	13972 FLAMING ARROW DR	87.50	87.50	9.00	9.00	0.00	0.00	0.00	0.00	0.00	0.00	0.00	0.00	
479280003	13958 FLAMING ARROW DR	87.50	87.50	9.00	9.00	0.00	0.00	0.00	0.00	0.00	0.00	0.00	0.00	
479280004	13944 FLAMING ARROW DR	87.50	87.50	9.00	9.00	0.00	0.00	0.00	0.00	0.00	0.00	0.00	0.00	
479280005	13932 FLAMING ARROW DR	87.50	87.50	9.00	9.00	0.00	0.00	0.00	0.00	0.00	0.00	0.00	0.00	
479280006	13916 FLAMING ARROW DR	87.50	87.50	9.00	9.00	0.00	0.00	0.00	0.00	0.00	0.00	0.00	0.00	
479280007	13902 FLAMING ARROW DR	87.50	87.50	9.00	9.00	0.00	0.00	0.00	0.00	0.00	0.00	0.00	0.00	
479280008	13890 FLAMING ARROW DR	87.50	87.50	9.00	9.00	0.00	0.00	0.00	0.00	0.00	0.00	0.00	0.00	

MORENO VALLEY COMMUNITY SERVICES DISTRICT
FISCAL YEAR 2015/16 MAXIMUM AND APPLIED PARCEL TAXES/CHARGES

ASSESSOR'S PARCEL NUMBER	SITUS ADDRESS	ZONE A		ZONE C		ZONE D		ZONE E		ZONE M		ZONE S		TRACT NUMBER
		MAXIMUM	APPLIED	MAXIMUM	APPLIED	MAXIMUM	APPLIED	MAXIMUM	APPLIED	MAXIMUM	APPLIED	MAXIMUM	APPLIED	
479281001	25220 SILENT CREEK RD	87.50	87.50	9.00	9.00	0.00	0.00	0.00	0.00	0.00	0.00	0.00	0.00	
479281002	25208 SILENT CREEK RD	87.50	87.50	9.00	9.00	0.00	0.00	0.00	0.00	0.00	0.00	0.00	0.00	
479281003	25194 SILENT CREEK RD	87.50	87.50	9.00	9.00	0.00	0.00	0.00	0.00	0.00	0.00	0.00	0.00	
479281004	25176 SILENT CREEK RD	87.50	87.50	9.00	9.00	0.00	0.00	0.00	0.00	0.00	0.00	0.00	0.00	
479281005	25164 SILENT CREEK RD	87.50	87.50	9.00	9.00	0.00	0.00	0.00	0.00	0.00	0.00	0.00	0.00	
479281006	25152 SILENT CREEK RD	87.50	87.50	9.00	9.00	0.00	0.00	0.00	0.00	0.00	0.00	0.00	0.00	
479281007	25140 SILENT CREEK RD	87.50	87.50	9.00	9.00	0.00	0.00	0.00	0.00	0.00	0.00	0.00	0.00	
479281008	25128 SILENT CREEK RD	87.50	87.50	9.00	9.00	0.00	0.00	0.00	0.00	0.00	0.00	0.00	0.00	
479281009	25141 SILENT CREEK RD	87.50	87.50	9.00	9.00	0.00	0.00	0.00	0.00	0.00	0.00	0.00	0.00	
479281010	25153 SILENT CREEK RD	87.50	87.50	9.00	9.00	0.00	0.00	0.00	0.00	0.00	0.00	0.00	0.00	
479281011	25165 SILENT CREEK RD	87.50	87.50	9.00	9.00	0.00	0.00	0.00	0.00	0.00	0.00	0.00	0.00	
479281012	25177 SILENT CREEK RD	87.50	87.50	9.00	9.00	0.00	0.00	0.00	0.00	0.00	0.00	0.00	0.00	
479281013	25193 SILENT CREEK RD	87.50	87.50	9.00	9.00	0.00	0.00	0.00	0.00	0.00	0.00	0.00	0.00	
479281014	25207 SILENT CREEK RD	87.50	87.50	9.00	9.00	0.00	0.00	0.00	0.00	0.00	0.00	0.00	0.00	
479281015	25219 SILENT CREEK RD	87.50	87.50	9.00	9.00	0.00	0.00	0.00	0.00	0.00	0.00	0.00	0.00	
479281016	25220 SILVER ARROW DR	87.50	87.50	9.00	9.00	0.00	0.00	0.00	0.00	0.00	0.00	0.00	0.00	
479281017	25206 SILVER ARROW DR	87.50	87.50	9.00	9.00	0.00	0.00	0.00	0.00	0.00	0.00	0.00	0.00	
479281018	25194 SILVER ARROW DR	87.50	87.50	9.00	9.00	0.00	0.00	0.00	0.00	0.00	0.00	0.00	0.00	
479281019	25182 SILVER ARROW DR	87.50	87.50	9.00	9.00	0.00	0.00	0.00	0.00	0.00	0.00	0.00	0.00	
479281020	25170 SILVER ARROW DR	87.50	87.50	9.00	9.00	0.00	0.00	0.00	0.00	0.00	0.00	0.00	0.00	
479281021	25158 SILVER ARROW DR	87.50	87.50	9.00	9.00	0.00	0.00	0.00	0.00	0.00	0.00	0.00	0.00	
479281022	25146 SILVER ARROW DR	87.50	87.50	9.00	9.00	0.00	0.00	0.00	0.00	0.00	0.00	0.00	0.00	
479281023	25134 SILVER ARROW DR	87.50	87.50	9.00	9.00	0.00	0.00	0.00	0.00	0.00	0.00	0.00	0.00	
479282001	25135 SILVER ARROW DR	87.50	87.50	9.00	9.00	0.00	0.00	0.00	0.00	0.00	0.00	0.00	0.00	
479282002	25147 SILVER ARROW DR	87.50	87.50	9.00	9.00	0.00	0.00	0.00	0.00	0.00	0.00	0.00	0.00	
479282003	25159 SILVER ARROW DR	87.50	87.50	9.00	9.00	0.00	0.00	0.00	0.00	0.00	0.00	0.00	0.00	
479282004	25171 SILVER ARROW DR	87.50	87.50	9.00	9.00	0.00	0.00	0.00	0.00	0.00	0.00	0.00	0.00	
479282005	25183 SILVER ARROW DR	87.50	87.50	9.00	9.00	0.00	0.00	0.00	0.00	0.00	0.00	0.00	0.00	
479282006	25195 SILVER ARROW DR	87.50	87.50	9.00	9.00	0.00	0.00	0.00	0.00	0.00	0.00	0.00	0.00	
479290001	13876 FLAMING ARROW DR	87.50	87.50	9.00	9.00	0.00	0.00	0.00	0.00	0.00	0.00	0.00	0.00	
479290002	13862 FLAMING ARROW DR	87.50	87.50	9.00	9.00	0.00	0.00	0.00	0.00	0.00	0.00	0.00	0.00	
479290003	25251 OLD FARM ST	87.50	87.50	9.00	9.00	0.00	0.00	0.00	0.00	0.00	0.00	0.00	0.00	
479290004	25265 OLD FARM ST	87.50	87.50	9.00	9.00	0.00	0.00	0.00	0.00	0.00	0.00	0.00	0.00	
479290005	25277 OLD FARM ST	87.50	87.50	9.00	9.00	0.00	0.00	0.00	0.00	0.00	0.00	0.00	0.00	
479290006	25289 OLD FARM ST	87.50	87.50	9.00	9.00	0.00	0.00	0.00	0.00	0.00	0.00	0.00	0.00	
479290007	25303 OLD FARM ST	87.50	87.50	9.00	9.00	0.00	0.00	0.00	0.00	0.00	0.00	0.00	0.00	
479290008	25313 OLD FARM ST	87.50	87.50	9.00	9.00	0.00	0.00	0.00	0.00	0.00	0.00	0.00	0.00	

MORENO VALLEY COMMUNITY SERVICES DISTRICT
FISCAL YEAR 2015/16 MAXIMUM AND APPLIED PARCEL TAXES/CHARGES

ASSESSOR'S PARCEL NUMBER	SITUS ADDRESS	ZONE A		ZONE C		ZONE D		ZONE E		ZONE M		ZONE S		TRACT NUMBER
		MAXIMUM	APPLIED	MAXIMUM	APPLIED	MAXIMUM	APPLIED	MAXIMUM	APPLIED	MAXIMUM	APPLIED	MAXIMUM	APPLIED	
479290009	25325 OLD FARM ST	87.50	87.50	9.00	9.00	0.00	0.00	0.00	0.00	0.00	0.00	0.00	0.00	
479290010	25341 OLD FARM ST	87.50	87.50	9.00	9.00	0.00	0.00	0.00	0.00	0.00	0.00	0.00	0.00	
479290011	25365 OLD FARM ST	87.50	87.50	9.00	9.00	0.00	0.00	0.00	0.00	0.00	0.00	0.00	0.00	
479291001	25366 OLD FARM ST	87.50	87.50	9.00	9.00	0.00	0.00	0.00	0.00	0.00	0.00	0.00	0.00	
479291002	25342 OLD FARM ST	87.50	87.50	9.00	9.00	0.00	0.00	0.00	0.00	0.00	0.00	0.00	0.00	
479291003	25326 OLD FARM ST	87.50	87.50	9.00	9.00	0.00	0.00	0.00	0.00	0.00	0.00	0.00	0.00	
479291004	25314 OLD FARM ST	87.50	87.50	9.00	9.00	0.00	0.00	0.00	0.00	0.00	0.00	0.00	0.00	
479291005	25304 OLD FARM ST	87.50	87.50	9.00	9.00	0.00	0.00	0.00	0.00	0.00	0.00	0.00	0.00	
479291006	25286 OLD FARM ST	87.50	87.50	9.00	9.00	0.00	0.00	0.00	0.00	0.00	0.00	0.00	0.00	
479291007	25272 OLD FARM ST	87.50	87.50	9.00	9.00	0.00	0.00	0.00	0.00	0.00	0.00	0.00	0.00	
479291008	25260 OLD FARM ST	87.50	87.50	9.00	9.00	0.00	0.00	0.00	0.00	0.00	0.00	0.00	0.00	
479291009	25244 OLD FARM ST	87.50	87.50	9.00	9.00	0.00	0.00	0.00	0.00	0.00	0.00	0.00	0.00	
479291010	25230 OLD FARM ST	87.50	87.50	9.00	9.00	0.00	0.00	0.00	0.00	0.00	0.00	0.00	0.00	
479291011	25233 SUGAR HILL RD	87.50	87.50	9.00	9.00	0.00	0.00	0.00	0.00	0.00	0.00	0.00	0.00	
479291012	25247 SUGAR HILL RD	87.50	87.50	9.00	9.00	0.00	0.00	0.00	0.00	0.00	0.00	0.00	0.00	
479291013	25265 SUGAR HILL RD	87.50	87.50	9.00	9.00	0.00	0.00	0.00	0.00	0.00	0.00	0.00	0.00	
479291014	25279 SUGAR HILL RD	87.50	87.50	9.00	9.00	0.00	0.00	0.00	0.00	0.00	0.00	0.00	0.00	
479291015	25291 SUGAR HILL RD	87.50	87.50	9.00	9.00	0.00	0.00	0.00	0.00	0.00	0.00	0.00	0.00	
479291016	25305 SUGAR HILL RD	87.50	87.50	9.00	9.00	0.00	0.00	0.00	0.00	0.00	0.00	0.00	0.00	
479291017	25315 SUGAR HILL RD	87.50	87.50	9.00	9.00	0.00	0.00	0.00	0.00	0.00	0.00	0.00	0.00	
479291018	25327 SUGAR HILL RD	87.50	87.50	9.00	9.00	0.00	0.00	0.00	0.00	0.00	0.00	0.00	0.00	
479291019	25337 SUGAR HILL RD	87.50	87.50	9.00	9.00	0.00	0.00	0.00	0.00	0.00	0.00	0.00	0.00	
479291020	25351 SUGAR HILL RD	87.50	87.50	9.00	9.00	0.00	0.00	0.00	0.00	0.00	0.00	0.00	0.00	
479291021	25368 SUGAR HILL RD	87.50	87.50	9.00	9.00	0.00	0.00	0.00	0.00	0.00	0.00	0.00	0.00	
479291022	25350 SUGAR HILL RD	87.50	87.50	9.00	9.00	0.00	0.00	0.00	0.00	0.00	0.00	0.00	0.00	
479291023	25338 SUGAR HILL RD	87.50	87.50	9.00	9.00	0.00	0.00	0.00	0.00	0.00	0.00	0.00	0.00	
479291024	25328 SUGAR HILL RD	87.50	87.50	9.00	9.00	0.00	0.00	0.00	0.00	0.00	0.00	0.00	0.00	
479291025	25316 SUGAR HILL RD	87.50	87.50	9.00	9.00	0.00	0.00	0.00	0.00	0.00	0.00	0.00	0.00	
479291026	25306 SUGAR HILL RD	87.50	87.50	9.00	9.00	0.00	0.00	0.00	0.00	0.00	0.00	0.00	0.00	
479291027	25292 SUGAR HILL RD	87.50	87.50	9.00	9.00	0.00	0.00	0.00	0.00	0.00	0.00	0.00	0.00	
479291028	25280 SUGAR HILL RD	87.50	87.50	9.00	9.00	0.00	0.00	0.00	0.00	0.00	0.00	0.00	0.00	
479291029	25266 SUGAR HILL RD	87.50	87.50	9.00	9.00	0.00	0.00	0.00	0.00	0.00	0.00	0.00	0.00	
479291030	25248 SUGAR HILL RD	87.50	87.50	9.00	9.00	0.00	0.00	0.00	0.00	0.00	0.00	0.00	0.00	
479291031	25234 SUGAR HILL RD	87.50	87.50	9.00	9.00	0.00	0.00	0.00	0.00	0.00	0.00	0.00	0.00	
479291032	25235 BAY AVE	87.50	87.50	9.00	9.00	0.00	0.00	0.00	0.00	0.00	0.00	0.00	0.00	
479291033	25249 BAY AVE	87.50	87.50	9.00	9.00	0.00	0.00	0.00	0.00	0.00	0.00	0.00	0.00	
479291034	25267 BAY AVE	87.50	87.50	9.00	9.00	0.00	0.00	0.00	0.00	0.00	0.00	0.00	0.00	

MORENO VALLEY COMMUNITY SERVICES DISTRICT
FISCAL YEAR 2015/16 MAXIMUM AND APPLIED PARCEL TAXES/CHARGES

ASSESSOR'S		ZONE A		ZONE C		ZONE D		ZONE E		ZONE M		ZONE S		TRACT NUMBER
PARCEL NUMBER	SITUS ADDRESS	MAXIMUM	APPLIED	MAXIMUM	APPLIED	MAXIMUM	APPLIED	MAXIMUM	APPLIED	MAXIMUM	APPLIED	MAXIMUM	APPLIED	
479291035	25281 BAY AVE	87.50	87.50	9.00	9.00	0.00	0.00	0.00	0.00	0.00	0.00	0.00	0.00	
479291036	25293 BAY AVE	87.50	87.50	9.00	9.00	0.00	0.00	0.00	0.00	0.00	0.00	0.00	0.00	
479291037	25309 BAY AVE	87.50	87.50	9.00	9.00	0.00	0.00	0.00	0.00	0.00	0.00	0.00	0.00	
479291038	25321 BAY AVE	87.50	87.50	9.00	9.00	0.00	0.00	0.00	0.00	0.00	0.00	0.00	0.00	
479291039	25339 BAY AVE	87.50	87.50	9.00	9.00	0.00	0.00	0.00	0.00	0.00	0.00	0.00	0.00	
479291040	25355 BAY AVE	87.50	87.50	9.00	9.00	0.00	0.00	0.00	0.00	0.00	0.00	0.00	0.00	
479291041	25369 BAY AVE	87.50	87.50	9.00	9.00	0.00	0.00	0.00	0.00	0.00	0.00	0.00	0.00	
479292001	25133 BAY AVE	87.50	87.50	9.00	9.00	0.00	0.00	0.00	0.00	0.00	0.00	0.00	0.00	
479292002	25145 BAY AVE	87.50	87.50	9.00	9.00	0.00	0.00	0.00	0.00	0.00	0.00	0.00	0.00	
479292003	25159 BAY AVE	87.50	87.50	9.00	9.00	0.00	0.00	0.00	0.00	0.00	0.00	0.00	0.00	
479292004	25175 BAY AVE	87.50	87.50	9.00	9.00	0.00	0.00	0.00	0.00	0.00	0.00	0.00	0.00	
479292005	25189 BAY AVE	87.50	87.50	9.00	9.00	0.00	0.00	0.00	0.00	0.00	0.00	0.00	0.00	
479292006	25203 BAY AVE	87.50	87.50	9.00	9.00	0.00	0.00	0.00	0.00	0.00	0.00	0.00	0.00	
479292007	25215 BAY AVE	87.50	87.50	9.00	9.00	0.00	0.00	0.00	0.00	0.00	0.00	0.00	0.00	
479292008	25214 SUGAR HILL RD	87.50	87.50	9.00	9.00	0.00	0.00	0.00	0.00	0.00	0.00	0.00	0.00	
479292009	25202 SUGAR HILL RD	87.50	87.50	9.00	9.00	0.00	0.00	0.00	0.00	0.00	0.00	0.00	0.00	
479292010	25188 SUGAR HILL RD	87.50	87.50	9.00	9.00	0.00	0.00	0.00	0.00	0.00	0.00	0.00	0.00	
479292011	25174 SUGAR HILL RD	87.50	87.50	9.00	9.00	0.00	0.00	0.00	0.00	0.00	0.00	0.00	0.00	
479292012	25158 SUGAR HILL RD	87.50	87.50	9.00	9.00	0.00	0.00	0.00	0.00	0.00	0.00	0.00	0.00	
479292013	25144 SUGAR HILL RD	87.50	87.50	9.00	9.00	0.00	0.00	0.00	0.00	0.00	0.00	0.00	0.00	
479292014	25132 SUGAR HILL RD	87.50	87.50	9.00	9.00	0.00	0.00	0.00	0.00	0.00	0.00	0.00	0.00	
479293001	25131 SUGAR HILL RD	87.50	87.50	9.00	9.00	0.00	0.00	0.00	0.00	0.00	0.00	0.00	0.00	
479293002	25143 SUGAR HILL RD	87.50	87.50	9.00	9.00	0.00	0.00	0.00	0.00	0.00	0.00	0.00	0.00	
479293003	25157 SUGAR HILL RD	87.50	87.50	9.00	9.00	0.00	0.00	0.00	0.00	0.00	0.00	0.00	0.00	
479293004	25173 SUGAR HILL RD	87.50	87.50	9.00	9.00	0.00	0.00	0.00	0.00	0.00	0.00	0.00	0.00	
479293005	25187 SUGAR HILL RD	87.50	87.50	9.00	9.00	0.00	0.00	0.00	0.00	0.00	0.00	0.00	0.00	
479293006	25201 SUGAR HILL RD	87.50	87.50	9.00	9.00	0.00	0.00	0.00	0.00	0.00	0.00	0.00	0.00	
479293007	25213 SUGAR HILL RD	87.50	87.50	9.00	9.00	0.00	0.00	0.00	0.00	0.00	0.00	0.00	0.00	
479293008	25212 OLD FARM ST	87.50	87.50	9.00	9.00	0.00	0.00	0.00	0.00	0.00	0.00	0.00	0.00	
479293009	25200 OLD FARM ST	87.50	87.50	9.00	9.00	0.00	0.00	0.00	0.00	0.00	0.00	0.00	0.00	
479293010	25188 OLD FARM ST	87.50	87.50	9.00	9.00	0.00	0.00	0.00	0.00	0.00	0.00	0.00	0.00	
479293011	25172 OLD FARM ST	87.50	87.50	9.00	9.00	0.00	0.00	0.00	0.00	0.00	0.00	0.00	0.00	
479293012	25156 OLD FARM ST	87.50	87.50	9.00	9.00	0.00	0.00	0.00	0.00	0.00	0.00	0.00	0.00	
479293013	25142 OLD FARM ST	87.50	87.50	9.00	9.00	0.00	0.00	0.00	0.00	0.00	0.00	0.00	0.00	
479293014	25130 OLD FARM ST	87.50	87.50	9.00	9.00	0.00	0.00	0.00	0.00	0.00	0.00	0.00	0.00	
479293015	25131 OLD FARM ST	87.50	87.50	9.00	9.00	0.00	0.00	0.00	0.00	0.00	0.00	0.00	0.00	
479293016	25141 OLD FARM ST	87.50	87.50	9.00	9.00	0.00	0.00	0.00	0.00	0.00	0.00	0.00	0.00	

MORENO VALLEY COMMUNITY SERVICES DISTRICT
FISCAL YEAR 2015/16 MAXIMUM AND APPLIED PARCEL TAXES/CHARGES

ASSESSOR'S PARCEL NUMBER	SITUS ADDRESS	ZONE A		ZONE C		ZONE D		ZONE E		ZONE M		ZONE S		TRACT NUMBER
		MAXIMUM	APPLIED	MAXIMUM	APPLIED	MAXIMUM	APPLIED	MAXIMUM	APPLIED	MAXIMUM	APPLIED	MAXIMUM	APPLIED	
479293017	25155 OLD FARM ST	87.50	87.50	9.00	9.00	0.00	0.00	0.00	0.00	0.00	0.00	0.00	0.00	
479293018	25169 OLD FARM ST	87.50	87.50	9.00	9.00	0.00	0.00	0.00	0.00	0.00	0.00	0.00	0.00	
479293019	25179 OLD FARM ST	87.50	87.50	9.00	9.00	0.00	0.00	0.00	0.00	0.00	0.00	0.00	0.00	
479293020	25197 OLD FARM ST	87.50	87.50	9.00	9.00	0.00	0.00	0.00	0.00	0.00	0.00	0.00	0.00	
479293021	25207 OLD FARM ST	87.50	87.50	9.00	9.00	0.00	0.00	0.00	0.00	0.00	0.00	0.00	0.00	
479293022	25217 OLD FARM ST	87.50	87.50	9.00	9.00	0.00	0.00	0.00	0.00	0.00	0.00	0.00	0.00	
479300001	25243 HEMLOCK AVE	87.50	87.50	9.00	9.00	0.00	0.00	0.00	0.00	0.00	0.00	0.00	0.00	
479300002	25229 HEMLOCK AVE	87.50	87.50	9.00	9.00	0.00	0.00	0.00	0.00	0.00	0.00	0.00	0.00	
479300003	25215 HEMLOCK AVE	87.50	87.50	9.00	9.00	0.00	0.00	0.00	0.00	0.00	0.00	0.00	0.00	
479300004	25201 HEMLOCK AVE	87.50	87.50	9.00	9.00	0.00	0.00	0.00	0.00	0.00	0.00	0.00	0.00	
479300005	25185 HEMLOCK AVE	87.50	87.50	9.00	9.00	0.00	0.00	0.00	0.00	0.00	0.00	0.00	0.00	
479300006	25171 HEMLOCK AVE	87.50	87.50	9.00	9.00	0.00	0.00	0.00	0.00	0.00	0.00	0.00	0.00	
479300007	12290 LOREZ DR	87.50	87.50	9.00	9.00	0.00	0.00	0.00	0.00	0.00	0.00	0.00	0.00	
479300008	12302 LOREZ DR	87.50	87.50	9.00	9.00	0.00	0.00	0.00	0.00	0.00	0.00	0.00	0.00	
479300009	12314 LOREZ DR	87.50	87.50	9.00	9.00	0.00	0.00	0.00	0.00	0.00	0.00	0.00	0.00	
479300010	12330 LOREZ DR	87.50	87.50	9.00	9.00	0.00	0.00	0.00	0.00	0.00	0.00	0.00	0.00	
479300011	12342 LOREZ DR	87.50	87.50	9.00	9.00	0.00	0.00	0.00	0.00	0.00	0.00	0.00	0.00	
479300012	12358 LOREZ DR	87.50	87.50	9.00	9.00	0.00	0.00	0.00	0.00	0.00	0.00	0.00	0.00	
479300013	12370 LOREZ DR	87.50	87.50	9.00	9.00	0.00	0.00	0.00	0.00	0.00	0.00	0.00	0.00	
479300015	12396 LOREZ DR	87.50	87.50	9.00	9.00	0.00	0.00	0.00	0.00	0.00	0.00	0.00	0.00	
479300016	12410 LOREZ DR	87.50	87.50	9.00	9.00	0.00	0.00	0.00	0.00	0.00	0.00	0.00	0.00	
479300017	12413 MARMONT PL	87.50	87.50	9.00	9.00	0.00	0.00	0.00	0.00	0.00	0.00	0.00	0.00	
479300018	12399 MARMONT PL	87.50	87.50	9.00	9.00	0.00	0.00	0.00	0.00	0.00	0.00	0.00	0.00	
479300019	12387 MARMONT PL	87.50	87.50	9.00	9.00	0.00	0.00	0.00	0.00	0.00	0.00	0.00	0.00	
479300020	12377 MARMONT PL	87.50	87.50	9.00	9.00	0.00	0.00	0.00	0.00	0.00	0.00	0.00	0.00	
479300021	12365 MARMONT PL	87.50	87.50	9.00	9.00	0.00	0.00	0.00	0.00	0.00	0.00	0.00	0.00	
479300022	12345 MARMONT PL	87.50	87.50	9.00	9.00	0.00	0.00	0.00	0.00	0.00	0.00	0.00	0.00	
479300023	12331 MARMONT PL	87.50	87.50	9.00	9.00	0.00	0.00	0.00	0.00	0.00	0.00	0.00	0.00	
479300024	12321 MARMONT PL	87.50	87.50	9.00	9.00	0.00	0.00	0.00	0.00	0.00	0.00	0.00	0.00	
479300025	12311 MARMONT PL	87.50	87.50	9.00	9.00	0.00	0.00	0.00	0.00	0.00	0.00	0.00	0.00	
479300026	12300 MARMONT PL	87.50	87.50	9.00	9.00	0.00	0.00	0.00	0.00	0.00	0.00	0.00	0.00	
479300027	12312 MARMONT PL	87.50	87.50	9.00	9.00	0.00	0.00	0.00	0.00	0.00	0.00	0.00	0.00	
479300028	12322 MARMONT PL	87.50	87.50	9.00	9.00	0.00	0.00	0.00	0.00	0.00	0.00	0.00	0.00	
479300029	12332 MARMONT PL	87.50	87.50	9.00	9.00	0.00	0.00	0.00	0.00	0.00	0.00	0.00	0.00	
479300030	12344 MARMONT PL	87.50	87.50	9.00	9.00	0.00	0.00	0.00	0.00	0.00	0.00	0.00	0.00	
479300031	12364 MARMONT PL	87.50	87.50	9.00	9.00	0.00	0.00	0.00	0.00	0.00	0.00	0.00	0.00	
479300032	12376 MARMONT PL	87.50	87.50	9.00	9.00	0.00	0.00	0.00	0.00	0.00	0.00	0.00	0.00	

MORENO VALLEY COMMUNITY SERVICES DISTRICT
FISCAL YEAR 2015/16 MAXIMUM AND APPLIED PARCEL TAXES/CHARGES

ASSESSOR'S PARCEL NUMBER	SITUS ADDRESS	ZONE A		ZONE C		ZONE D		ZONE E		ZONE M		ZONE S		TRACT NUMBER
		MAXIMUM	APPLIED	MAXIMUM	APPLIED	MAXIMUM	APPLIED	MAXIMUM	APPLIED	MAXIMUM	APPLIED	MAXIMUM	APPLIED	
479300033	12388 MARMONT PL	87.50	87.50	9.00	9.00	0.00	0.00	0.00	0.00	0.00	0.00	0.00	0.00	
479300034	12398 MARMONT PL	87.50	87.50	9.00	9.00	0.00	0.00	0.00	0.00	0.00	0.00	0.00	0.00	
479300035	12414 MARMONT PL	87.50	87.50	9.00	9.00	0.00	0.00	0.00	0.00	0.00	0.00	0.00	0.00	
479300037	12384 LOREZ DR	87.50	87.50	9.00	9.00	0.00	0.00	0.00	0.00	0.00	0.00	0.00	0.00	
479301001	25245 ELDER AVE	87.50	87.50	9.00	9.00	0.00	0.00	0.00	0.00	0.00	0.00	0.00	0.00	
479301002	25229 ELDER AVE	87.50	87.50	9.00	9.00	0.00	0.00	0.00	0.00	0.00	0.00	0.00	0.00	
479301003	25213 ELDER AVE	87.50	87.50	9.00	9.00	0.00	0.00	0.00	0.00	0.00	0.00	0.00	0.00	
479301004	25197 ELDER AVE	87.50	87.50	9.00	9.00	0.00	0.00	0.00	0.00	0.00	0.00	0.00	0.00	
479301005	25181 ELDER AVE	87.50	87.50	9.00	9.00	0.00	0.00	0.00	0.00	0.00	0.00	0.00	0.00	
479301006	25165 ELDER AVE	87.50	87.50	9.00	9.00	0.00	0.00	0.00	0.00	0.00	0.00	0.00	0.00	
479301007	25149 ELDER AVE	87.50	87.50	9.00	9.00	0.00	0.00	0.00	0.00	0.00	0.00	0.00	0.00	
479301009	25127 ELDER AVE	87.50	87.50	9.00	9.00	0.00	0.00	0.00	0.00	0.00	0.00	0.00	0.00	
479301010	25135 ELDER AVE	87.50	87.50	9.00	9.00	0.00	0.00	0.00	0.00	0.00	0.00	0.00	0.00	
479301011	25139 ELDER AVE	87.50	87.50	9.00	9.00	0.00	0.00	0.00	0.00	0.00	0.00	0.00	0.00	
479302001	12401 LOREZ DR	87.50	87.50	9.00	9.00	0.00	0.00	0.00	0.00	0.00	0.00	0.00	0.00	
479302003	12371 LOREZ DR	87.50	87.50	9.00	9.00	0.00	0.00	0.00	0.00	0.00	0.00	0.00	0.00	
479302004	12357 LOREZ DR	87.50	87.50	9.00	9.00	0.00	0.00	0.00	0.00	0.00	0.00	0.00	0.00	
479302005	12343 LOREZ DR	87.50	87.50	9.00	9.00	0.00	0.00	0.00	0.00	0.00	0.00	0.00	0.00	
479302006	12329 LOREZ DR	87.50	87.50	9.00	9.00	0.00	0.00	0.00	0.00	0.00	0.00	0.00	0.00	
479302007	12313 LOREZ DR	87.50	87.50	9.00	9.00	0.00	0.00	0.00	0.00	0.00	0.00	0.00	0.00	
479302008	12301 LOREZ DR	87.50	87.50	9.00	9.00	0.00	0.00	0.00	0.00	0.00	0.00	0.00	0.00	
479302009	12289 LOREZ DR	87.50	87.50	9.00	9.00	0.00	0.00	0.00	0.00	0.00	0.00	0.00	0.00	
479302010	12271 LOREZ DR	87.50	87.50	9.00	9.00	0.00	0.00	0.00	0.00	0.00	0.00	0.00	0.00	
479302011	12255 LOREZ DR	87.50	87.50	9.00	9.00	0.00	0.00	0.00	0.00	0.00	0.00	0.00	0.00	
479302013	12385 LOREZ DR	87.50	87.50	9.00	9.00	0.00	0.00	0.00	0.00	0.00	0.00	0.00	0.00	
479311001	12257 VISTA HERMOSA DR	87.50	87.50	9.00	9.00	0.00	0.00	0.00	0.00	0.00	0.00	0.00	0.00	
479311002	12269 VISTA HERMOSA DR	87.50	87.50	9.00	9.00	0.00	0.00	0.00	0.00	0.00	0.00	0.00	0.00	
479311003	12277 VISTA HERMOSA DR	87.50	87.50	9.00	9.00	0.00	0.00	0.00	0.00	0.00	0.00	0.00	0.00	
479311004	12289 VISTA HERMOSA DR	87.50	87.50	9.00	9.00	0.00	0.00	0.00	0.00	0.00	0.00	0.00	0.00	
479311005	12299 VISTA HERMOSA DR	87.50	87.50	9.00	9.00	0.00	0.00	0.00	0.00	0.00	0.00	0.00	0.00	
479311006	12309 VISTA HERMOSA DR	87.50	87.50	9.00	9.00	0.00	0.00	0.00	0.00	0.00	0.00	0.00	0.00	
479311007	12317 VISTA HERMOSA DR	87.50	87.50	9.00	9.00	0.00	0.00	0.00	0.00	0.00	0.00	0.00	0.00	
479311008	12327 VISTA HERMOSA DR	87.50	87.50	9.00	9.00	0.00	0.00	0.00	0.00	0.00	0.00	0.00	0.00	
479311009	12337 VISTA HERMOSA DR	87.50	87.50	9.00	9.00	0.00	0.00	0.00	0.00	0.00	0.00	0.00	0.00	
479311010	12349 VISTA HERMOSA DR	87.50	87.50	9.00	9.00	0.00	0.00	0.00	0.00	0.00	0.00	0.00	0.00	
479311011	12357 VISTA HERMOSA DR	87.50	87.50	9.00	9.00	0.00	0.00	0.00	0.00	0.00	0.00	0.00	0.00	
479311014	25283 LAS PALOMAS DR	87.50	87.50	9.00	9.00	0.00	0.00	0.00	0.00	0.00	0.00	0.00	0.00	

MORENO VALLEY COMMUNITY SERVICES DISTRICT
FISCAL YEAR 2015/16 MAXIMUM AND APPLIED PARCEL TAXES/CHARGES

ASSESSOR'S PARCEL NUMBER	SITUS ADDRESS	ZONE A		ZONE C		ZONE D		ZONE E		ZONE M		ZONE S		TRACT NUMBER
		MAXIMUM	APPLIED	MAXIMUM	APPLIED	MAXIMUM	APPLIED	MAXIMUM	APPLIED	MAXIMUM	APPLIED	MAXIMUM	APPLIED	
479311015	25293 LAS PALOMAS DR	87.50	87.50	9.00	9.00	0.00	0.00	0.00	0.00	0.00	0.00	0.00	0.00	
479311016	25303 LAS PALOMAS DR	87.50	87.50	9.00	9.00	0.00	0.00	0.00	0.00	0.00	0.00	0.00	0.00	
479311017	25313 LAS PALOMAS DR	87.50	87.50	9.00	9.00	0.00	0.00	0.00	0.00	0.00	0.00	0.00	0.00	
479311018	25323 LAS PALOMAS DR	87.50	87.50	9.00	9.00	0.00	0.00	0.00	0.00	0.00	0.00	0.00	0.00	
479311019	25333 LAS PALOMAS DR	87.50	87.50	9.00	9.00	0.00	0.00	0.00	0.00	0.00	0.00	0.00	0.00	
479311020	25343 LAS PALOMAS DR	87.50	87.50	9.00	9.00	0.00	0.00	0.00	0.00	0.00	0.00	0.00	0.00	
479311021	25353 LAS PALOMAS DR	87.50	87.50	9.00	9.00	0.00	0.00	0.00	0.00	0.00	0.00	0.00	0.00	
479311022	25363 LAS PALOMAS DR	87.50	87.50	9.00	9.00	0.00	0.00	0.00	0.00	0.00	0.00	0.00	0.00	
479311023	25373 LAS PALOMAS DR	87.50	87.50	9.00	9.00	0.00	0.00	0.00	0.00	0.00	0.00	0.00	0.00	
479311024	25383 LAS PALOMAS DR	87.50	87.50	9.00	9.00	0.00	0.00	0.00	0.00	0.00	0.00	0.00	0.00	
479311025	25393 LAS PALOMAS DR	87.50	87.50	9.00	9.00	0.00	0.00	0.00	0.00	0.00	0.00	0.00	0.00	
479311026	25403 LAS PALOMAS DR	87.50	87.50	9.00	9.00	0.00	0.00	0.00	0.00	0.00	0.00	0.00	0.00	
479311027	25413 LAS PALOMAS DR	87.50	87.50	9.00	9.00	0.00	0.00	0.00	0.00	0.00	0.00	0.00	0.00	
479311028	25423 LAS PALOMAS DR	87.50	87.50	9.00	9.00	0.00	0.00	0.00	0.00	0.00	0.00	0.00	0.00	
479311029	25433 LAS PALOMAS DR	87.50	87.50	9.00	9.00	0.00	0.00	0.00	0.00	0.00	0.00	0.00	0.00	
479311030	25443 LAS PALOMAS DR	87.50	87.50	9.00	9.00	0.00	0.00	0.00	0.00	0.00	0.00	0.00	0.00	
479311031	25453 LAS PALOMAS DR	87.50	87.50	9.00	9.00	0.00	0.00	0.00	0.00	0.00	0.00	0.00	0.00	
479311032	25463 LAS PALOMAS DR	87.50	87.50	9.00	9.00	0.00	0.00	0.00	0.00	0.00	0.00	0.00	0.00	
479311033	25473 LAS PALOMAS DR	87.50	87.50	9.00	9.00	0.00	0.00	0.00	0.00	0.00	0.00	0.00	0.00	
479311034	25483 LAS PALOMAS DR	87.50	87.50	9.00	9.00	0.00	0.00	0.00	0.00	0.00	0.00	0.00	0.00	
479311035	25493 LAS PALOMAS DR	87.50	87.50	9.00	9.00	0.00	0.00	0.00	0.00	0.00	0.00	0.00	0.00	
479311036	25261 LOS PALOMAS DR	87.50	87.50	9.00	9.00	0.00	0.00	0.00	0.00	0.00	0.00	0.00	0.00	
479311037	25273 LAS PALOMAS DR	87.50	87.50	9.00	9.00	0.00	0.00	0.00	0.00	0.00	0.00	0.00	0.00	
479312001	12341 KITCHING ST	87.50	87.50	9.00	9.00	0.00	0.00	0.00	0.00	0.00	0.00	0.00	0.00	
479312002	12331 KITCHING ST	87.50	87.50	9.00	9.00	0.00	0.00	0.00	0.00	0.00	0.00	0.00	0.00	
479312003	12321 KITCHING ST	87.50	87.50	9.00	9.00	0.00	0.00	0.00	0.00	0.00	0.00	0.00	0.00	
479312004	12311 KITCHING ST	87.50	87.50	9.00	9.00	0.00	0.00	0.00	0.00	0.00	0.00	0.00	0.00	
479312005	12301 KITCHING ST	87.50	87.50	9.00	9.00	0.00	0.00	0.00	0.00	0.00	0.00	0.00	0.00	
479312006	12291 KITCHING ST	87.50	87.50	9.00	9.00	0.00	0.00	0.00	0.00	0.00	0.00	0.00	0.00	
479312007	12281 KITCHING ST	87.50	87.50	9.00	9.00	0.00	0.00	0.00	0.00	0.00	0.00	0.00	0.00	
479312008	25493 HEMLOCK AVE	87.50	87.50	9.00	9.00	0.00	0.00	0.00	0.00	0.00	0.00	0.00	0.00	
479312009	25481 HEMLOCK AVE	87.50	87.50	9.00	9.00	0.00	0.00	0.00	0.00	0.00	0.00	0.00	0.00	
479312010	25469 HEMLOCK AVE	87.50	87.50	9.00	9.00	0.00	0.00	0.00	0.00	0.00	0.00	0.00	0.00	
479312011	25459 HEMLOCK AVE	87.50	87.50	9.00	9.00	0.00	0.00	0.00	0.00	0.00	0.00	0.00	0.00	
479312012	25449 HEMLOCK AVE	87.50	87.50	9.00	9.00	0.00	0.00	0.00	0.00	0.00	0.00	0.00	0.00	
479312013	25439 HEMLOCK AVE	87.50	87.50	9.00	9.00	0.00	0.00	0.00	0.00	0.00	0.00	0.00	0.00	
479312014	25429 HEMLOCK AVE	87.50	87.50	9.00	9.00	0.00	0.00	0.00	0.00	0.00	0.00	0.00	0.00	

MORENO VALLEY COMMUNITY SERVICES DISTRICT
FISCAL YEAR 2015/16 MAXIMUM AND APPLIED PARCEL TAXES/CHARGES

ASSESSOR'S PARCEL NUMBER	SITUS ADDRESS	ZONE A		ZONE C		ZONE D		ZONE E		ZONE M		ZONE S		TRACT NUMBER
		MAXIMUM	APPLIED	MAXIMUM	APPLIED	MAXIMUM	APPLIED	MAXIMUM	APPLIED	MAXIMUM	APPLIED	MAXIMUM	APPLIED	
479312015	25419 HEMLOCK AVE	87.50	87.50	9.00	9.00	0.00	0.00	0.00	0.00	0.00	0.00	0.00	0.00	
479312016	25409 HEMLOCK AVE	87.50	87.50	9.00	9.00	0.00	0.00	0.00	0.00	0.00	0.00	0.00	0.00	
479312017	25399 HEMLOCK AVE	87.50	87.50	9.00	9.00	0.00	0.00	0.00	0.00	0.00	0.00	0.00	0.00	
479312018	25389 HEMLOCK AVE	87.50	87.50	9.00	9.00	0.00	0.00	0.00	0.00	0.00	0.00	0.00	0.00	
479312019	25379 HEMLOCK AVE	87.50	87.50	9.00	9.00	0.00	0.00	0.00	0.00	0.00	0.00	0.00	0.00	
479312020	25373 HEMLOCK AVE	87.50	87.50	9.00	9.00	0.00	0.00	0.00	0.00	0.00	0.00	0.00	0.00	
479312021	25363 HEMLOCK AVE	87.50	87.50	9.00	9.00	0.00	0.00	0.00	0.00	0.00	0.00	0.00	0.00	
479312022	25353 HEMLOCK AVE	87.50	87.50	9.00	9.00	0.00	0.00	0.00	0.00	0.00	0.00	0.00	0.00	
479312023	25345 HEMLOCK AVE	87.50	87.50	9.00	9.00	0.00	0.00	0.00	0.00	0.00	0.00	0.00	0.00	
479312024	25335 HEMLOCK AVE	87.50	87.50	9.00	9.00	0.00	0.00	0.00	0.00	0.00	0.00	0.00	0.00	
479312025	25325 HEMLOCK AVE	87.50	87.50	9.00	9.00	0.00	0.00	0.00	0.00	0.00	0.00	0.00	0.00	
479312026	25315 HEMLOCK AVE	87.50	87.50	9.00	9.00	0.00	0.00	0.00	0.00	0.00	0.00	0.00	0.00	
479312027	25305 HEMLOCK AVE	87.50	87.50	9.00	9.00	0.00	0.00	0.00	0.00	0.00	0.00	0.00	0.00	
479312028	25293 HEMLOCK AVE	87.50	87.50	9.00	9.00	0.00	0.00	0.00	0.00	0.00	0.00	0.00	0.00	
479312029	25283 HEMLOCK AVE	87.50	87.50	9.00	9.00	0.00	0.00	0.00	0.00	0.00	0.00	0.00	0.00	
479312030	12280 VISTA HERMOSA DR	87.50	87.50	9.00	9.00	0.00	0.00	0.00	0.00	0.00	0.00	0.00	0.00	
479312031	12290 VISTA HERMOSA DR	87.50	87.50	9.00	9.00	0.00	0.00	0.00	0.00	0.00	0.00	0.00	0.00	
479312032	12300 VISTA HERMOSA DR	87.50	87.50	9.00	9.00	0.00	0.00	0.00	0.00	0.00	0.00	0.00	0.00	
479312033	12310 VISTA HERMOSA DR	87.50	87.50	9.00	9.00	0.00	0.00	0.00	0.00	0.00	0.00	0.00	0.00	
479312034	12320 VISTA HERMOSA DR	87.50	87.50	9.00	9.00	0.00	0.00	0.00	0.00	0.00	0.00	0.00	0.00	
479312035	12330 VISTA HERMOSA DR	87.50	87.50	9.00	9.00	0.00	0.00	0.00	0.00	0.00	0.00	0.00	0.00	
479312036	12340 VISTA HERMOSA DR	87.50	87.50	9.00	9.00	0.00	0.00	0.00	0.00	0.00	0.00	0.00	0.00	
479312037	12341 PASEO DEL SOL WAY	87.50	87.50	9.00	9.00	0.00	0.00	0.00	0.00	0.00	0.00	0.00	0.00	
479312038	12331 PASEO DEL SOL WAY	87.50	87.50	9.00	9.00	0.00	0.00	0.00	0.00	0.00	0.00	0.00	0.00	
479312039	12321 PASEO DEL SOL WAY	87.50	87.50	9.00	9.00	0.00	0.00	0.00	0.00	0.00	0.00	0.00	0.00	
479312040	12307 PASEO DEL SOL WAY	87.50	87.50	9.00	9.00	0.00	0.00	0.00	0.00	0.00	0.00	0.00	0.00	
479312041	12297 PASEO DEL SOL WAY	87.50	87.50	9.00	9.00	0.00	0.00	0.00	0.00	0.00	0.00	0.00	0.00	
479312042	12285 PASEO DEL SOL WAY	87.50	87.50	9.00	9.00	0.00	0.00	0.00	0.00	0.00	0.00	0.00	0.00	
479312043	12292 PASEO DEL SOL WAY	87.50	87.50	9.00	9.00	0.00	0.00	0.00	0.00	0.00	0.00	0.00	0.00	
479312044	12302 PASEO DEL SOL WAY	87.50	87.50	9.00	9.00	0.00	0.00	0.00	0.00	0.00	0.00	0.00	0.00	
479312045	12312 PASEO DEL SOL WAY	87.50	87.50	9.00	9.00	0.00	0.00	0.00	0.00	0.00	0.00	0.00	0.00	
479312046	12322 PASEO DEL SOL WAY	87.50	87.50	9.00	9.00	0.00	0.00	0.00	0.00	0.00	0.00	0.00	0.00	
479312047	12332 PASEO DEL SOL WAY	87.50	87.50	9.00	9.00	0.00	0.00	0.00	0.00	0.00	0.00	0.00	0.00	
479312048	12340 PASEO DEL SOL WAY	87.50	87.50	9.00	9.00	0.00	0.00	0.00	0.00	0.00	0.00	0.00	0.00	
479312049	25348 LAS PALOMAS DR	87.50	87.50	9.00	9.00	0.00	0.00	0.00	0.00	0.00	0.00	0.00	0.00	
479312050	25360 LAS PALOMAS DR	87.50	87.50	9.00	9.00	0.00	0.00	0.00	0.00	0.00	0.00	0.00	0.00	
479312051	25372 LAS PALOMAS DR	87.50	87.50	9.00	9.00	0.00	0.00	0.00	0.00	0.00	0.00	0.00	0.00	

MORENO VALLEY COMMUNITY SERVICES DISTRICT
FISCAL YEAR 2015/16 MAXIMUM AND APPLIED PARCEL TAXES/CHARGES

ASSESSOR'S PARCEL NUMBER	SITUS ADDRESS	ZONE A		ZONE C		ZONE D		ZONE E		ZONE M		ZONE S		TRACT NUMBER
		MAXIMUM	APPLIED	MAXIMUM	APPLIED	MAXIMUM	APPLIED	MAXIMUM	APPLIED	MAXIMUM	APPLIED	MAXIMUM	APPLIED	
479312052	25380 LAS PALOMAS DR	87.50	87.50	9.00	9.00	0.00	0.00	0.00	0.00	0.00	0.00	0.00	0.00	
479312053	25396 LAS PALOMAS DR	87.50	87.50	9.00	9.00	0.00	0.00	0.00	0.00	0.00	0.00	0.00	0.00	
479312054	25404 LAS PALOMAS DR	87.50	87.50	9.00	9.00	0.00	0.00	0.00	0.00	0.00	0.00	0.00	0.00	
479312055	25416 LAS PALOMAS DR	87.50	87.50	9.00	9.00	0.00	0.00	0.00	0.00	0.00	0.00	0.00	0.00	
479312056	12341 ARENISCA VERDE DR	87.50	87.50	9.00	9.00	0.00	0.00	0.00	0.00	0.00	0.00	0.00	0.00	
479312057	12331 ARENISCA VERDE DR	87.50	87.50	9.00	9.00	0.00	0.00	0.00	0.00	0.00	0.00	0.00	0.00	
479312058	12321 ARENISCA VERDE DR	87.50	87.50	9.00	9.00	0.00	0.00	0.00	0.00	0.00	0.00	0.00	0.00	
479312059	12313 ARENISCA VERDE DR	87.50	87.50	9.00	9.00	0.00	0.00	0.00	0.00	0.00	0.00	0.00	0.00	
479312060	12303 ARENISCA VERDE DR	87.50	87.50	9.00	9.00	0.00	0.00	0.00	0.00	0.00	0.00	0.00	0.00	
479312061	12295 ARENISCA VERDE DR	87.50	87.50	9.00	9.00	0.00	0.00	0.00	0.00	0.00	0.00	0.00	0.00	
479312062	12292 ARENISCA VERDE DR	87.50	87.50	9.00	9.00	0.00	0.00	0.00	0.00	0.00	0.00	0.00	0.00	
479312063	12308 ARENISCA VERDE DR	87.50	87.50	9.00	9.00	0.00	0.00	0.00	0.00	0.00	0.00	0.00	0.00	
479312064	12314 ARENISCA VERDE DR	87.50	87.50	9.00	9.00	0.00	0.00	0.00	0.00	0.00	0.00	0.00	0.00	
479312065	12322 ARENISCA VERDE DR	87.50	87.50	9.00	9.00	0.00	0.00	0.00	0.00	0.00	0.00	0.00	0.00	
479312066	12332 ARENISCA VERDE DR	87.50	87.50	9.00	9.00	0.00	0.00	0.00	0.00	0.00	0.00	0.00	0.00	
479312067	12340 ARENISCA VERDE DR	87.50	87.50	9.00	9.00	0.00	0.00	0.00	0.00	0.00	0.00	0.00	0.00	
479321001	13747 STOCKBROOK RD	87.50	87.50	9.00	9.00	0.00	0.00	0.00	0.00	0.00	0.00	0.00	0.00	
479321002	13735 STOCKBROOK RD	87.50	87.50	9.00	9.00	0.00	0.00	0.00	0.00	0.00	0.00	0.00	0.00	
479321003	13723 STOCKBROOK RD	87.50	87.50	9.00	9.00	0.00	0.00	0.00	0.00	0.00	0.00	0.00	0.00	
479321004	13701 STOCKBROOK RD	87.50	87.50	9.00	9.00	0.00	0.00	0.00	0.00	0.00	0.00	0.00	0.00	
479321005	13689 STOCKBROOK RD	87.50	87.50	9.00	9.00	0.00	0.00	0.00	0.00	0.00	0.00	0.00	0.00	
479321006	13677 STOCKBROOK RD	87.50	87.50	9.00	9.00	0.00	0.00	0.00	0.00	0.00	0.00	0.00	0.00	
479321007	13665 STOCKBROOK RD	87.50	87.50	9.00	9.00	0.00	0.00	0.00	0.00	0.00	0.00	0.00	0.00	
479321008	13653 STOCKBROOK RD	87.50	87.50	9.00	9.00	0.00	0.00	0.00	0.00	0.00	0.00	0.00	0.00	
479321009	13641 STOCKBROOK RD	87.50	87.50	9.00	9.00	0.00	0.00	0.00	0.00	0.00	0.00	0.00	0.00	
479321010	13629 STOCKBROOK RD	87.50	87.50	9.00	9.00	0.00	0.00	0.00	0.00	0.00	0.00	0.00	0.00	
479321011	13617 STOCKBROOK RD	87.50	87.50	9.00	9.00	0.00	0.00	0.00	0.00	0.00	0.00	0.00	0.00	
479321012	13605 STOCKBROOK RD	87.50	87.50	9.00	9.00	0.00	0.00	0.00	0.00	0.00	0.00	0.00	0.00	
479321013	25543 BUCKLAND LN	87.50	87.50	9.00	9.00	0.00	0.00	0.00	0.00	0.00	0.00	0.00	0.00	
479321014	25535 BUCKLAND LN	87.50	87.50	9.00	9.00	0.00	0.00	0.00	0.00	0.00	0.00	0.00	0.00	
479321015	25523 BUCKLAND LN	87.50	87.50	9.00	9.00	0.00	0.00	0.00	0.00	0.00	0.00	0.00	0.00	
479321016	25511 BUCKLAND LN	87.50	87.50	9.00	9.00	0.00	0.00	0.00	0.00	0.00	0.00	0.00	0.00	
479321017	25505 BUCKLAND LN	87.50	87.50	9.00	9.00	0.00	0.00	0.00	0.00	0.00	0.00	0.00	0.00	
479321018	25506 BUCKLAND LN	87.50	87.50	9.00	9.00	0.00	0.00	0.00	0.00	0.00	0.00	0.00	0.00	
479321019	25512 BUCKLAND LN	87.50	87.50	9.00	9.00	0.00	0.00	0.00	0.00	0.00	0.00	0.00	0.00	
479321020	25524 BUCKLAND LN	87.50	87.50	9.00	9.00	0.00	0.00	0.00	0.00	0.00	0.00	0.00	0.00	
479321021	25536 BUCKLAND LN	87.50	87.50	9.00	9.00	0.00	0.00	0.00	0.00	0.00	0.00	0.00	0.00	

MORENO VALLEY COMMUNITY SERVICES DISTRICT
FISCAL YEAR 2015/16 MAXIMUM AND APPLIED PARCEL TAXES/CHARGES

ASSESSOR'S PARCEL NUMBER	SITUS ADDRESS	ZONE A		ZONE C		ZONE D		ZONE E		ZONE M		ZONE S		TRACT NUMBER
		MAXIMUM	APPLIED	MAXIMUM	APPLIED	MAXIMUM	APPLIED	MAXIMUM	APPLIED	MAXIMUM	APPLIED	MAXIMUM	APPLIED	
479321022	25544 BUCKLAND LN	87.50	87.50	9.00	9.00	0.00	0.00	0.00	0.00	0.00	0.00	0.00	0.00	
479321023	25570 BUCKLAND LN	87.50	87.50	9.00	9.00	0.00	0.00	0.00	0.00	0.00	0.00	0.00	0.00	
479321024	25584 BUCKLAND LN	87.50	87.50	9.00	9.00	0.00	0.00	0.00	0.00	0.00	0.00	0.00	0.00	
479321025	25585 LOREN WAY	87.50	87.50	9.00	9.00	0.00	0.00	0.00	0.00	0.00	0.00	0.00	0.00	
479321026	25571 LOREN WAY	87.50	87.50	9.00	9.00	0.00	0.00	0.00	0.00	0.00	0.00	0.00	0.00	
479321027	25545 LOREN WAY	87.50	87.50	9.00	9.00	0.00	0.00	0.00	0.00	0.00	0.00	0.00	0.00	
479321028	25537 LOREN WAY	87.50	87.50	9.00	9.00	0.00	0.00	0.00	0.00	0.00	0.00	0.00	0.00	
479321029	25525 LOREN WAY	87.50	87.50	9.00	9.00	0.00	0.00	0.00	0.00	0.00	0.00	0.00	0.00	
479321030	25513 LOREN WAY	87.50	87.50	9.00	9.00	0.00	0.00	0.00	0.00	0.00	0.00	0.00	0.00	
479321031	25507 LOREN WAY	87.50	87.50	9.00	9.00	0.00	0.00	0.00	0.00	0.00	0.00	0.00	0.00	
479321032	25508 LOREN WAY	87.50	87.50	9.00	9.00	0.00	0.00	0.00	0.00	0.00	0.00	0.00	0.00	
479321033	25514 LOREN WAY	87.50	87.50	9.00	9.00	0.00	0.00	0.00	0.00	0.00	0.00	0.00	0.00	
479321034	25526 LOREN WAY	87.50	87.50	9.00	9.00	0.00	0.00	0.00	0.00	0.00	0.00	0.00	0.00	
479321035	25538 LOREN WAY	87.50	87.50	9.00	9.00	0.00	0.00	0.00	0.00	0.00	0.00	0.00	0.00	
479321036	25546 LOREN WAY	87.50	87.50	9.00	9.00	0.00	0.00	0.00	0.00	0.00	0.00	0.00	0.00	
479321037	25572 LOREN WAY	87.50	87.50	9.00	9.00	0.00	0.00	0.00	0.00	0.00	0.00	0.00	0.00	
479321038	25586 LOREN WAY	87.50	87.50	9.00	9.00	0.00	0.00	0.00	0.00	0.00	0.00	0.00	0.00	
479321039	13640 KITCHING ST	87.50	87.50	9.00	9.00	0.00	0.00	0.00	0.00	0.00	0.00	0.00	0.00	
479321040	13670 KITCHING ST	87.50	87.50	9.00	9.00	0.00	0.00	0.00	0.00	0.00	0.00	0.00	0.00	
479321041	13700 KITCHING ST	87.50	87.50	9.00	9.00	0.00	0.00	0.00	0.00	0.00	0.00	0.00	0.00	
479321043	13730 KITCHING ST	87.50	87.50	9.00	9.00	0.00	0.00	0.00	0.00	0.00	0.00	0.00	0.00	
479322001	13510 STOCKBROOK RD	87.50	87.50	9.00	9.00	0.00	0.00	0.00	0.00	0.00	0.00	0.00	0.00	
479322002	13522 STOCKBROOK RD	87.50	87.50	9.00	9.00	0.00	0.00	0.00	0.00	0.00	0.00	0.00	0.00	
479322003	13534 STOCKBROOK RD	87.50	87.50	9.00	9.00	0.00	0.00	0.00	0.00	0.00	0.00	0.00	0.00	
479322004	13546 STOCKBROOK RD	87.50	87.50	9.00	9.00	0.00	0.00	0.00	0.00	0.00	0.00	0.00	0.00	
479322005	13558 STOCKBROOK RD	87.50	87.50	9.00	9.00	0.00	0.00	0.00	0.00	0.00	0.00	0.00	0.00	
479322006	13570 STOCKBROOK RD	87.50	87.50	9.00	9.00	0.00	0.00	0.00	0.00	0.00	0.00	0.00	0.00	
479322007	13582 STOCKBROOK RD	87.50	87.50	9.00	9.00	0.00	0.00	0.00	0.00	0.00	0.00	0.00	0.00	
479322008	13594 STOCKBROOK RD	87.50	87.50	9.00	9.00	0.00	0.00	0.00	0.00	0.00	0.00	0.00	0.00	
479322009	13606 STOCKBROOK RD	87.50	87.50	9.00	9.00	0.00	0.00	0.00	0.00	0.00	0.00	0.00	0.00	
479322010	13618 STOCKBROOK RD	87.50	87.50	9.00	9.00	0.00	0.00	0.00	0.00	0.00	0.00	0.00	0.00	
479322011	13630 STOCKBROOK RD	87.50	87.50	9.00	9.00	0.00	0.00	0.00	0.00	0.00	0.00	0.00	0.00	
479322012	13642 STOCKBROOK RD	87.50	87.50	9.00	9.00	0.00	0.00	0.00	0.00	0.00	0.00	0.00	0.00	
479322013	13654 STOCKBROOK RD	87.50	87.50	9.00	9.00	0.00	0.00	0.00	0.00	0.00	0.00	0.00	0.00	
479322014	13666 STOCKBROOK RD	87.50	87.50	9.00	9.00	0.00	0.00	0.00	0.00	0.00	0.00	0.00	0.00	
479322015	13678 STOCKBROOK RD	87.50	87.50	9.00	9.00	0.00	0.00	0.00	0.00	0.00	0.00	0.00	0.00	
479322016	13690 STOCKBROOK RD	87.50	87.50	9.00	9.00	0.00	0.00	0.00	0.00	0.00	0.00	0.00	0.00	

MORENO VALLEY COMMUNITY SERVICES DISTRICT
FISCAL YEAR 2015/16 MAXIMUM AND APPLIED PARCEL TAXES/CHARGES

ASSESSOR'S PARCEL NUMBER	SITUS ADDRESS	ZONE A		ZONE C		ZONE D		ZONE E		ZONE M		ZONE S		TRACT NUMBER
		MAXIMUM	APPLIED	MAXIMUM	APPLIED	MAXIMUM	APPLIED	MAXIMUM	APPLIED	MAXIMUM	APPLIED	MAXIMUM	APPLIED	
479322017	13702 STOCKBROOK RD	87.50	87.50	9.00	9.00	0.00	0.00	0.00	0.00	0.00	0.00	0.00	0.00	
479322018	13724 STOCKBROOK RD	87.50	87.50	9.00	9.00	0.00	0.00	0.00	0.00	0.00	0.00	0.00	0.00	
479322019	13736 STOCKBROOK RD	87.50	87.50	9.00	9.00	0.00	0.00	0.00	0.00	0.00	0.00	0.00	0.00	
479322020	13748 STOCKBROOK RD	87.50	87.50	9.00	9.00	0.00	0.00	0.00	0.00	0.00	0.00	0.00	0.00	
479331001	13736 FLAMING ARROW DR	87.50	87.50	9.00	9.00	0.00	0.00	0.00	0.00	0.00	0.00	0.00	0.00	
479331002	13714 FLAMING ARROW DR	87.50	87.50	9.00	9.00	0.00	0.00	0.00	0.00	0.00	0.00	0.00	0.00	
479331003	13700 FLAMING ARROW DR	87.50	87.50	9.00	9.00	0.00	0.00	0.00	0.00	0.00	0.00	0.00	0.00	
479331004	13688 FLAMING ARROW DR	87.50	87.50	9.00	9.00	0.00	0.00	0.00	0.00	0.00	0.00	0.00	0.00	
479331005	13676 FLAMING ARROW DR	87.50	87.50	9.00	9.00	0.00	0.00	0.00	0.00	0.00	0.00	0.00	0.00	
479331006	13660 FLAMING ARROW DR	87.50	87.50	9.00	9.00	0.00	0.00	0.00	0.00	0.00	0.00	0.00	0.00	
479332001	25248 SWEET GRASS DR	87.50	87.50	9.00	9.00	0.00	0.00	0.00	0.00	0.00	0.00	0.00	0.00	
479332002	25236 SWEET GRASS DR	87.50	87.50	9.00	9.00	0.00	0.00	0.00	0.00	0.00	0.00	0.00	0.00	
479332003	25226 SWEET GRASS DR	87.50	87.50	9.00	9.00	0.00	0.00	0.00	0.00	0.00	0.00	0.00	0.00	
479332004	25214 SWEET GRASS DR	87.50	87.50	9.00	9.00	0.00	0.00	0.00	0.00	0.00	0.00	0.00	0.00	
479332005	25202 SWEET GRASS DR	87.50	87.50	9.00	9.00	0.00	0.00	0.00	0.00	0.00	0.00	0.00	0.00	
479332006	25190 SWEETGRASS DR	87.50	87.50	9.00	9.00	0.00	0.00	0.00	0.00	0.00	0.00	0.00	0.00	
479332007	25178 SWEET GRASS DR	87.50	87.50	9.00	9.00	0.00	0.00	0.00	0.00	0.00	0.00	0.00	0.00	
479332008	25166 SWEET GRASS DR	87.50	87.50	9.00	9.00	0.00	0.00	0.00	0.00	0.00	0.00	0.00	0.00	
479332009	25154 SWEET GRASS DR	87.50	87.50	9.00	9.00	0.00	0.00	0.00	0.00	0.00	0.00	0.00	0.00	
479332010	25142 SWEERGRASS DR	87.50	87.50	9.00	9.00	0.00	0.00	0.00	0.00	0.00	0.00	0.00	0.00	
479332011	25130 SWEET GRASS DR	87.50	87.50	9.00	9.00	0.00	0.00	0.00	0.00	0.00	0.00	0.00	0.00	
479333001	25129 SWEET GRASS DR	87.50	87.50	9.00	9.00	0.00	0.00	0.00	0.00	0.00	0.00	0.00	0.00	
479333002	25141 SWEET GRASS DR	87.50	87.50	9.00	9.00	0.00	0.00	0.00	0.00	0.00	0.00	0.00	0.00	
479333003	25153 SWEET GRASS DR	87.50	87.50	9.00	9.00	0.00	0.00	0.00	0.00	0.00	0.00	0.00	0.00	
479333004	25163 SWEET GRASS DR	87.50	87.50	9.00	9.00	0.00	0.00	0.00	0.00	0.00	0.00	0.00	0.00	
479333005	25177 SWEET GRASS DR	87.50	87.50	9.00	9.00	0.00	0.00	0.00	0.00	0.00	0.00	0.00	0.00	
479333006	25189 SWEET GRASS DR	87.50	87.50	9.00	9.00	0.00	0.00	0.00	0.00	0.00	0.00	0.00	0.00	
479333007	25201 SWEET GRASS DR	87.50	87.50	9.00	9.00	0.00	0.00	0.00	0.00	0.00	0.00	0.00	0.00	
479333008	25213 SWEET GRASS DR	87.50	87.50	9.00	9.00	0.00	0.00	0.00	0.00	0.00	0.00	0.00	0.00	
479333009	13681 FLAMING ARROW DR	87.50	87.50	9.00	9.00	0.00	0.00	0.00	0.00	0.00	0.00	0.00	0.00	
479333010	13697 FLAMING ARROW DR	87.50	87.50	9.00	9.00	0.00	0.00	0.00	0.00	0.00	0.00	0.00	0.00	
479333011	13711 FLAMING ARROW DR	87.50	87.50	9.00	9.00	0.00	0.00	0.00	0.00	0.00	0.00	0.00	0.00	
479333012	13723 FLAMING ARROW DR	87.50	87.50	9.00	9.00	0.00	0.00	0.00	0.00	0.00	0.00	0.00	0.00	
479333013	13739 FLAMING ARROW DR	87.50	87.50	9.00	9.00	0.00	0.00	0.00	0.00	0.00	0.00	0.00	0.00	
479333014	13740 DEER HILL PL	87.50	87.50	9.00	9.00	0.00	0.00	0.00	0.00	0.00	0.00	0.00	0.00	
479333015	13722 DEER HILL PL	87.50	87.50	9.00	9.00	0.00	0.00	0.00	0.00	0.00	0.00	0.00	0.00	
479333016	13708 DEER HILL PL	87.50	87.50	9.00	9.00	0.00	0.00	0.00	0.00	0.00	0.00	0.00	0.00	

MORENO VALLEY COMMUNITY SERVICES DISTRICT
FISCAL YEAR 2015/16 MAXIMUM AND APPLIED PARCEL TAXES/CHARGES

ASSESSOR'S PARCEL NUMBER	SITUS ADDRESS	ZONE A		ZONE C		ZONE D		ZONE E		ZONE M		ZONE S		TRACT NUMBER
		MAXIMUM	APPLIED	MAXIMUM	APPLIED	MAXIMUM	APPLIED	MAXIMUM	APPLIED	MAXIMUM	APPLIED	MAXIMUM	APPLIED	
479333017	13694 DEER HILL PL	87.50	87.50	9.00	9.00	0.00	0.00	0.00	0.00	0.00	0.00	0.00	0.00	
479333018	13680 DEER HILL PL	87.50	87.50	9.00	9.00	0.00	0.00	0.00	0.00	0.00	0.00	0.00	0.00	
479333019	13681 DEER HILL PL	87.50	87.50	9.00	9.00	0.00	0.00	0.00	0.00	0.00	0.00	0.00	0.00	
479333020	13695 DEER HILL PL	87.50	87.50	9.00	9.00	0.00	0.00	0.00	0.00	0.00	0.00	0.00	0.00	
479333021	13713 DEER HILL PL	87.50	87.50	9.00	9.00	0.00	0.00	0.00	0.00	0.00	0.00	0.00	0.00	
479333022	25152 BAY AVE	87.50	87.50	9.00	9.00	0.00	0.00	0.00	0.00	0.00	0.00	0.00	0.00	
479333023	25140 BAY AVE	87.50	87.50	9.00	9.00	0.00	0.00	0.00	0.00	0.00	0.00	0.00	0.00	
479333024	25128 BAY AVE	87.50	87.50	9.00	9.00	0.00	0.00	0.00	0.00	0.00	0.00	0.00	0.00	
479341001	25244 FIR AVE	87.50	87.50	9.00	9.00	0.00	0.00	0.00	0.00	0.00	0.00	0.00	0.00	
479341002	25232 FIR AVE	87.50	87.50	9.00	9.00	0.00	0.00	0.00	0.00	0.00	0.00	0.00	0.00	
479341003	25220 FIR AVE	87.50	87.50	9.00	9.00	0.00	0.00	0.00	0.00	0.00	0.00	0.00	0.00	
479341004	25210 FIR AVE	87.50	87.50	9.00	9.00	0.00	0.00	0.00	0.00	0.00	0.00	0.00	0.00	
479341005	25200 FIR AVE	87.50	87.50	9.00	9.00	0.00	0.00	0.00	0.00	0.00	0.00	0.00	0.00	
479341006	25190 FIR AVE	87.50	87.50	9.00	9.00	0.00	0.00	0.00	0.00	0.00	0.00	0.00	0.00	
479341007	25176 FIR AVE	87.50	87.50	9.00	9.00	0.00	0.00	0.00	0.00	0.00	0.00	0.00	0.00	
479341008	25162 FIR AVE	87.50	87.50	9.00	9.00	0.00	0.00	0.00	0.00	0.00	0.00	0.00	0.00	
479341009	25167 LEANN CT	87.50	87.50	9.00	9.00	0.00	0.00	0.00	0.00	0.00	0.00	0.00	0.00	
479341010	25183 LEANN CT	87.50	87.50	9.00	9.00	0.00	0.00	0.00	0.00	0.00	0.00	0.00	0.00	
479341011	25197 LEANN CT	87.50	87.50	9.00	9.00	0.00	0.00	0.00	0.00	0.00	0.00	0.00	0.00	
479341012	25209 LEANN CT	87.50	87.50	9.00	9.00	0.00	0.00	0.00	0.00	0.00	0.00	0.00	0.00	
479341013	25223 LEANN CT	87.50	87.50	9.00	9.00	0.00	0.00	0.00	0.00	0.00	0.00	0.00	0.00	
479341014	25235 LEANN CT	87.50	87.50	9.00	9.00	0.00	0.00	0.00	0.00	0.00	0.00	0.00	0.00	
479341015	25241 LEANN CT	87.50	87.50	9.00	9.00	0.00	0.00	0.00	0.00	0.00	0.00	0.00	0.00	
479341016	25251 LEANN CT	87.50	87.50	9.00	9.00	0.00	0.00	0.00	0.00	0.00	0.00	0.00	0.00	
479341017	25250 LEANN CT	87.50	87.50	9.00	9.00	0.00	0.00	0.00	0.00	0.00	0.00	0.00	0.00	
479341018	25240 LEANN CT	87.50	87.50	9.00	9.00	0.00	0.00	0.00	0.00	0.00	0.00	0.00	0.00	
479341019	25238 LEANN CT	87.50	87.50	9.00	9.00	0.00	0.00	0.00	0.00	0.00	0.00	0.00	0.00	
479341020	25224 LEANN CT	87.50	87.50	9.00	9.00	0.00	0.00	0.00	0.00	0.00	0.00	0.00	0.00	
479341021	25210 LEANN CT	87.50	87.50	9.00	9.00	0.00	0.00	0.00	0.00	0.00	0.00	0.00	0.00	
479341022	25198 LEANN CT	87.50	87.50	9.00	9.00	0.00	0.00	0.00	0.00	0.00	0.00	0.00	0.00	
479341023	25184 LEANN CT	87.50	87.50	9.00	9.00	0.00	0.00	0.00	0.00	0.00	0.00	0.00	0.00	
479341024	25168 LEANN CT	87.50	87.50	9.00	9.00	0.00	0.00	0.00	0.00	0.00	0.00	0.00	0.00	
479341025	25155 TODD DR	87.50	87.50	9.00	9.00	0.00	0.00	0.00	0.00	0.00	0.00	0.00	0.00	
479341026	25169 TODD DR	87.50	87.50	9.00	9.00	0.00	0.00	0.00	0.00	0.00	0.00	0.00	0.00	
479341027	25183 TODD DR	87.50	87.50	9.00	9.00	0.00	0.00	0.00	0.00	0.00	0.00	0.00	0.00	
479341028	25199 TODD DR	87.50	87.50	9.00	9.00	0.00	0.00	0.00	0.00	0.00	0.00	0.00	0.00	
479341029	25213 TODD DR	87.50	87.50	9.00	9.00	0.00	0.00	0.00	0.00	0.00	0.00	0.00	0.00	

MORENO VALLEY COMMUNITY SERVICES DISTRICT
FISCAL YEAR 2015/16 MAXIMUM AND APPLIED PARCEL TAXES/CHARGES

ASSESSOR'S PARCEL NUMBER	SITUS ADDRESS	ZONE A		ZONE C		ZONE D		ZONE E		ZONE M		ZONE S		TRACT NUMBER
		MAXIMUM	APPLIED	MAXIMUM	APPLIED	MAXIMUM	APPLIED	MAXIMUM	APPLIED	MAXIMUM	APPLIED	MAXIMUM	APPLIED	
479341030	25227 TODD DR	87.50	87.50	9.00	9.00	0.00	0.00	0.00	0.00	0.00	0.00	0.00	0.00	
479341031	25241 TODD DR	87.50	87.50	9.00	9.00	0.00	0.00	0.00	0.00	0.00	0.00	0.00	0.00	
479341032	25253 TODD DR	87.50	87.50	9.00	9.00	0.00	0.00	0.00	0.00	0.00	0.00	0.00	0.00	
479342001	25254 TODD DR	87.50	87.50	9.00	9.00	0.00	0.00	0.00	0.00	0.00	0.00	0.00	0.00	
479342002	25240 TODD DR	87.50	87.50	9.00	9.00	0.00	0.00	0.00	0.00	0.00	0.00	0.00	0.00	
479342003	25226 TODD DR	87.50	87.50	9.00	9.00	0.00	0.00	0.00	0.00	0.00	0.00	0.00	0.00	
479342004	25212 TODD DR	87.50	87.50	9.00	9.00	0.00	0.00	0.00	0.00	0.00	0.00	0.00	0.00	
479342005	25200 TODD DR	87.50	87.50	9.00	9.00	0.00	0.00	0.00	0.00	0.00	0.00	0.00	0.00	
479342006	25186 TODD DR	87.50	87.50	9.00	9.00	0.00	0.00	0.00	0.00	0.00	0.00	0.00	0.00	
479342007	25172 TODD DR	87.50	87.50	9.00	9.00	0.00	0.00	0.00	0.00	0.00	0.00	0.00	0.00	
479342008	25158 TODD DR	87.50	87.50	9.00	9.00	0.00	0.00	0.00	0.00	0.00	0.00	0.00	0.00	
479342009	25144 TODD DR	87.50	87.50	9.00	9.00	0.00	0.00	0.00	0.00	0.00	0.00	0.00	0.00	
479342010	25130 TODD DR	87.50	87.50	9.00	9.00	0.00	0.00	0.00	0.00	0.00	0.00	0.00	0.00	
479342011	12649 SHIRAY RANCH RD	87.50	87.50	9.00	9.00	0.00	0.00	0.00	0.00	0.00	0.00	0.00	0.00	
479342012	12665 SHIRAY RANCH RD	87.50	87.50	9.00	9.00	0.00	0.00	0.00	0.00	0.00	0.00	0.00	0.00	
479342013	12679 SHIRAY RANCH RD	87.50	87.50	9.00	9.00	0.00	0.00	0.00	0.00	0.00	0.00	0.00	0.00	
479342014	12691 SHIRAY RANCH RD	87.50	87.50	9.00	9.00	0.00	0.00	0.00	0.00	0.00	0.00	0.00	0.00	
479342015	12703 SHIRAY RANCH RD	87.50	87.50	9.00	9.00	0.00	0.00	0.00	0.00	0.00	0.00	0.00	0.00	
479342016	12717 SHIRAY RANCH RD	87.50	87.50	9.00	9.00	0.00	0.00	0.00	0.00	0.00	0.00	0.00	0.00	
479342017	12731 SHIRAY RANCH RD	87.50	87.50	9.00	9.00	0.00	0.00	0.00	0.00	0.00	0.00	0.00	0.00	
479342018	12745 SHIRAY RANCH RD	87.50	87.50	9.00	9.00	0.00	0.00	0.00	0.00	0.00	0.00	0.00	0.00	
479351001	25513 FIR AVE	87.50	87.50	9.00	9.00	0.00	0.00	0.00	0.00	0.00	0.00	0.00	0.00	
479351002	25525 FIR AVE	87.50	87.50	9.00	9.00	0.00	0.00	0.00	0.00	0.00	0.00	0.00	0.00	
479351003	25539 FIR AVE	87.50	87.50	9.00	9.00	0.00	0.00	0.00	0.00	0.00	0.00	0.00	0.00	
479351004	25553 FIR AVE	87.50	87.50	9.00	9.00	0.00	0.00	0.00	0.00	0.00	0.00	0.00	0.00	
479351005	25565 FIR AVE	87.50	87.50	9.00	9.00	0.00	0.00	0.00	0.00	0.00	0.00	0.00	0.00	
479351006	25577 FIR AVE	87.50	87.50	9.00	9.00	0.00	0.00	0.00	0.00	0.00	0.00	0.00	0.00	
479351007	25591 FIR AVE	87.50	87.50	9.00	9.00	0.00	0.00	0.00	0.00	0.00	0.00	0.00	0.00	
479351008	12785 WILLOW TREE AVE	87.50	87.50	9.00	9.00	0.00	0.00	0.00	0.00	0.00	0.00	0.00	0.00	
479351009	12795 WILLOW TREE AVE	87.50	87.50	9.00	9.00	0.00	0.00	0.00	0.00	0.00	0.00	0.00	0.00	
479351010	12815 WILLOW TREE AVE	87.50	87.50	9.00	9.00	0.00	0.00	0.00	0.00	0.00	0.00	0.00	0.00	
479351011	12825 WILLOW TREE AVE	87.50	87.50	9.00	9.00	0.00	0.00	0.00	0.00	0.00	0.00	0.00	0.00	
479351012	12835 WILLOW TREE AVE	87.50	87.50	9.00	9.00	0.00	0.00	0.00	0.00	0.00	0.00	0.00	0.00	
479351013	12832 PINEBROOK CT	87.50	87.50	9.00	9.00	0.00	0.00	0.00	0.00	0.00	0.00	0.00	0.00	
479351014	12820 PINEBROOK CT	87.50	87.50	9.00	9.00	0.00	0.00	0.00	0.00	0.00	0.00	0.00	0.00	
479351015	12814 PINEBROOK CT	87.50	87.50	9.00	9.00	0.00	0.00	0.00	0.00	0.00	0.00	0.00	0.00	
479351018	12781 PINEBROOK CT	87.50	87.50	9.00	9.00	0.00	0.00	0.00	0.00	0.00	0.00	0.00	0.00	

MORENO VALLEY COMMUNITY SERVICES DISTRICT
FISCAL YEAR 2015/16 MAXIMUM AND APPLIED PARCEL TAXES/CHARGES

ASSESSOR'S PARCEL NUMBER	SITUS ADDRESS	ZONE A		ZONE C		ZONE D		ZONE E		ZONE M		ZONE S		TRACT NUMBER
		MAXIMUM	APPLIED	MAXIMUM	APPLIED	MAXIMUM	APPLIED	MAXIMUM	APPLIED	MAXIMUM	APPLIED	MAXIMUM	APPLIED	
479351019	12795 PINEBROOK CT	87.50	87.50	9.00	9.00	0.00	0.00	0.00	0.00	0.00	0.00	0.00	0.00	
479351020	12813 PINEBROOK CT	87.50	87.50	9.00	9.00	0.00	0.00	0.00	0.00	0.00	0.00	0.00	0.00	
479351021	25510 CEDARBROOK AVE	87.50	87.50	9.00	9.00	0.00	0.00	0.00	0.00	0.00	0.00	0.00	0.00	
479351022	25530 CEDARBROOK AVE	87.50	87.50	9.00	9.00	0.00	0.00	0.00	0.00	0.00	0.00	0.00	0.00	
479351025	12796 PINEBROOK CT	87.50	87.50	9.00	9.00	0.00	0.00	0.00	0.00	0.00	0.00	0.00	0.00	
479351026	12784 PINEBROOK CT	87.50	87.50	9.00	9.00	0.00	0.00	0.00	0.00	0.00	0.00	0.00	0.00	
479352001	25515 CEDARBROOK AVE	87.50	87.50	9.00	9.00	0.00	0.00	0.00	0.00	0.00	0.00	0.00	0.00	
479352002	25527 CEDARBROOK AVE	87.50	87.50	9.00	9.00	0.00	0.00	0.00	0.00	0.00	0.00	0.00	0.00	
479352003	25541 CEDARBROOK AVE	87.50	87.50	9.00	9.00	0.00	0.00	0.00	0.00	0.00	0.00	0.00	0.00	
479352004	25555 CEDARBROOK AVE	87.50	87.50	9.00	9.00	0.00	0.00	0.00	0.00	0.00	0.00	0.00	0.00	
479352005	25567 CEDARBROOK AVE	87.50	87.50	9.00	9.00	0.00	0.00	0.00	0.00	0.00	0.00	0.00	0.00	
479352006	25579 CEDARBROOK AVE	87.50	87.50	9.00	9.00	0.00	0.00	0.00	0.00	0.00	0.00	0.00	0.00	
479352007	25595 CEDARBROOK AVE	87.50	87.50	9.00	9.00	0.00	0.00	0.00	0.00	0.00	0.00	0.00	0.00	
479352008	25605 CEDARBROOK AVE	87.50	87.50	9.00	9.00	0.00	0.00	0.00	0.00	0.00	0.00	0.00	0.00	
479352009	12858 WILLOW TREE AVE	87.50	87.50	9.00	9.00	0.00	0.00	0.00	0.00	0.00	0.00	0.00	0.00	
479352010	12846 WILLOW TREE AVE	87.50	87.50	9.00	9.00	0.00	0.00	0.00	0.00	0.00	0.00	0.00	0.00	
479352011	12834 WILLOW TREE AVE	87.50	87.50	9.00	9.00	0.00	0.00	0.00	0.00	0.00	0.00	0.00	0.00	
479352012	12822 WILLOW TREE AVE	87.50	87.50	9.00	9.00	0.00	0.00	0.00	0.00	0.00	0.00	0.00	0.00	
479352013	12810 WILLOW TREE AVE	87.50	87.50	9.00	9.00	0.00	0.00	0.00	0.00	0.00	0.00	0.00	0.00	
479352014	12798 WILLOW TREE AVE	87.50	87.50	9.00	9.00	0.00	0.00	0.00	0.00	0.00	0.00	0.00	0.00	
479352015	12786 WILLOW TREE AVE	87.50	87.50	9.00	9.00	0.00	0.00	0.00	0.00	0.00	0.00	0.00	0.00	
479352016	12774 WILLOW TREE AVE	87.50	87.50	9.00	9.00	0.00	0.00	0.00	0.00	0.00	0.00	0.00	0.00	
479352017	12762 WILLOW TREE AVE	87.50	87.50	9.00	9.00	0.00	0.00	0.00	0.00	0.00	0.00	0.00	0.00	
479352020	25631 FIR AVE	87.50	87.50	9.00	9.00	0.00	0.00	0.00	0.00	0.00	0.00	0.00	0.00	
479352021	25643 FIR AVE	87.50	87.50	9.00	9.00	0.00	0.00	0.00	0.00	0.00	0.00	0.00	0.00	
479352022	25655 FIR AVE	87.50	87.50	9.00	9.00	0.00	0.00	0.00	0.00	0.00	0.00	0.00	0.00	
479352023	25667 FIR AVE	87.50	87.50	9.00	9.00	0.00	0.00	0.00	0.00	0.00	0.00	0.00	0.00	
479352024	25679 FIR AVE	87.50	87.50	9.00	9.00	0.00	0.00	0.00	0.00	0.00	0.00	0.00	0.00	
479352025	25691 FIR AVE	87.50	87.50	9.00	9.00	0.00	0.00	0.00	0.00	0.00	0.00	0.00	0.00	
479352026	25703 FIR AVE	87.50	87.50	9.00	9.00	0.00	0.00	0.00	0.00	0.00	0.00	0.00	0.00	
479352027	12759 ARDOS ST	87.50	87.50	9.00	9.00	0.00	0.00	0.00	0.00	0.00	0.00	0.00	0.00	
479352028	12765 ARDOS ST	87.50	87.50	9.00	9.00	0.00	0.00	0.00	0.00	0.00	0.00	0.00	0.00	
479352033	12821 RAENETTE WAY	87.50	87.50	9.00	9.00	0.00	0.00	0.00	0.00	0.00	0.00	0.00	0.00	
479352034	12813 RAENETTE WAY	87.50	87.50	9.00	9.00	0.00	0.00	0.00	0.00	0.00	0.00	0.00	0.00	
479352035	12805 RAENETTE WAY	87.50	87.50	9.00	9.00	0.00	0.00	0.00	0.00	0.00	0.00	0.00	0.00	
479352036	12797 RAENETTE WAY	87.50	87.50	9.00	9.00	0.00	0.00	0.00	0.00	0.00	0.00	0.00	0.00	
479352037	12789 RAENETTE WAY	87.50	87.50	9.00	9.00	0.00	0.00	0.00	0.00	0.00	0.00	0.00	0.00	

MORENO VALLEY COMMUNITY SERVICES DISTRICT
FISCAL YEAR 2015/16 MAXIMUM AND APPLIED PARCEL TAXES/CHARGES

ASSESSOR'S PARCEL NUMBER	SITUS ADDRESS	ZONE A		ZONE C		ZONE D		ZONE E		ZONE M		ZONE S		TRACT NUMBER
		MAXIMUM	APPLIED	MAXIMUM	APPLIED	MAXIMUM	APPLIED	MAXIMUM	APPLIED	MAXIMUM	APPLIED	MAXIMUM	APPLIED	
479352038	12781 RAENETTE WAY	87.50	87.50	9.00	9.00	0.00	0.00	0.00	0.00	0.00	0.00	0.00	0.00	
479352039	12773 RAENETTE WAY	87.50	87.50	9.00	9.00	0.00	0.00	0.00	0.00	0.00	0.00	0.00	0.00	
479352040	12765 RAENETTE WAY	87.50	87.50	9.00	9.00	0.00	0.00	0.00	0.00	0.00	0.00	0.00	0.00	
479352041	12760 RAENETTE WAY	87.50	87.50	9.00	9.00	0.00	0.00	0.00	0.00	0.00	0.00	0.00	0.00	
479352042	12766 RAENETTE WAY	87.50	87.50	9.00	9.00	0.00	0.00	0.00	0.00	0.00	0.00	0.00	0.00	
479352043	12770 RAENETTE WAY	87.50	87.50	9.00	9.00	0.00	0.00	0.00	0.00	0.00	0.00	0.00	0.00	
479352044	12776 RAENETTE WAY	87.50	87.50	9.00	9.00	0.00	0.00	0.00	0.00	0.00	0.00	0.00	0.00	
479352045	12823 ARDOS ST	87.50	87.50	9.00	9.00	0.00	0.00	0.00	0.00	0.00	0.00	0.00	0.00	
479352046	12819 ARDOS ST	87.50	87.50	9.00	9.00	0.00	0.00	0.00	0.00	0.00	0.00	0.00	0.00	
479352047	12815 ARDOS ST	87.50	87.50	9.00	9.00	0.00	0.00	0.00	0.00	0.00	0.00	0.00	0.00	
479352048	12809 ARDOS ST	87.50	87.50	9.00	9.00	0.00	0.00	0.00	0.00	0.00	0.00	0.00	0.00	
479352049	12777 ARDOS ST	87.50	87.50	9.00	9.00	0.00	0.00	0.00	0.00	0.00	0.00	0.00	0.00	
479352050	12771 ARDOS ST	87.50	87.50	9.00	9.00	0.00	0.00	0.00	0.00	0.00	0.00	0.00	0.00	
479353001	12770 ARDOS ST	87.50	87.50	9.00	9.00	0.00	0.00	0.00	0.00	0.00	0.00	0.00	0.00	
479353002	12776 ARDOS ST	87.50	87.50	9.00	9.00	0.00	0.00	0.00	0.00	0.00	0.00	0.00	0.00	
479353003	12782 ARDOS ST	87.50	87.50	9.00	9.00	0.00	0.00	0.00	0.00	0.00	0.00	0.00	0.00	
479353004	12788 ARDOS ST	87.50	87.50	9.00	9.00	0.00	0.00	0.00	0.00	0.00	0.00	0.00	0.00	
479353005	12792 ARDOS ST	87.50	87.50	9.00	9.00	0.00	0.00	0.00	0.00	0.00	0.00	0.00	0.00	
479353006	12798 ARDOS ST	87.50	87.50	9.00	9.00	0.00	0.00	0.00	0.00	0.00	0.00	0.00	0.00	
479353007	12804 ARDOS ST	87.50	87.50	9.00	9.00	0.00	0.00	0.00	0.00	0.00	0.00	0.00	0.00	
479353008	12810 ARDOS ST	87.50	87.50	9.00	9.00	0.00	0.00	0.00	0.00	0.00	0.00	0.00	0.00	
479353009	12816 ARDOS ST	87.50	87.50	9.00	9.00	0.00	0.00	0.00	0.00	0.00	0.00	0.00	0.00	
479353010	12820 ARDOS ST	87.50	87.50	9.00	9.00	0.00	0.00	0.00	0.00	0.00	0.00	0.00	0.00	
479353011	12824 ARDOS ST	87.50	87.50	9.00	9.00	0.00	0.00	0.00	0.00	0.00	0.00	0.00	0.00	
479353012	12766 ARDOS ST	87.50	87.50	9.00	9.00	0.00	0.00	0.00	0.00	0.00	0.00	0.00	0.00	
479353013	12760 ARDOS ST	87.50	87.50	9.00	9.00	0.00	0.00	0.00	0.00	0.00	0.00	0.00	0.00	
479353014	25727 FIR AVE	87.50	87.50	9.00	9.00	0.00	0.00	0.00	0.00	0.00	0.00	0.00	0.00	
479353015	25739 FIR AVE	87.50	87.50	9.00	9.00	0.00	0.00	0.00	0.00	0.00	0.00	0.00	0.00	
479361001	25516 FIR AVE	87.50	87.50	9.00	9.00	208.99	0.00	0.00	0.00	0.00	0.00	0.00	0.00	12608
479361002	25532 FIR AVE	87.50	87.50	9.00	9.00	208.99	0.00	0.00	0.00	0.00	0.00	0.00	0.00	12608
479361003	25560 FIR AVE	87.50	87.50	9.00	9.00	208.99	0.00	0.00	0.00	0.00	0.00	0.00	0.00	12608
479361004	25578 FIR AVE	87.50	87.50	9.00	9.00	208.99	0.00	0.00	0.00	0.00	0.00	0.00	0.00	12608
479361005	25592 FIR AVE	87.50	87.50	9.00	9.00	208.99	0.00	0.00	0.00	0.00	0.00	0.00	0.00	12608
479361006	25604 FIR AVE	87.50	87.50	9.00	9.00	208.99	0.00	0.00	0.00	0.00	0.00	0.00	0.00	12608
479361007	25616 FIR AVE	87.50	87.50	9.00	9.00	208.99	0.00	0.00	0.00	0.00	0.00	0.00	0.00	12608
479361008	12741 SHADOWBROOK ST	87.50	87.50	9.00	9.00	208.99	0.00	0.00	0.00	0.00	0.00	0.00	0.00	12608
479361009	12731 SHADOWBROOK ST	87.50	87.50	9.00	9.00	208.99	0.00	0.00	0.00	0.00	0.00	0.00	0.00	12608

MORENO VALLEY COMMUNITY SERVICES DISTRICT
FISCAL YEAR 2015/16 MAXIMUM AND APPLIED PARCEL TAXES/CHARGES

ASSESSOR'S PARCEL NUMBER	SITUS ADDRESS	ZONE A		ZONE C		ZONE D		ZONE E		ZONE M		ZONE S		TRACT NUMBER
		MAXIMUM	APPLIED	MAXIMUM	APPLIED	MAXIMUM	APPLIED	MAXIMUM	APPLIED	MAXIMUM	APPLIED	MAXIMUM	APPLIED	
479361010	12721 SHADOWBROOK ST	87.50	87.50	9.00	9.00	208.99	0.00	0.00	0.00	0.00	0.00	0.00	0.00	12608
479361011	12711 SHADOWBROOK ST	87.50	87.50	9.00	9.00	208.99	0.00	0.00	0.00	0.00	0.00	0.00	0.00	12608
479361012	12701 SHADOWBROOK ST	87.50	87.50	9.00	9.00	208.99	0.00	0.00	0.00	0.00	0.00	0.00	0.00	12608
479361013	12691 SHADOWBROOK ST	87.50	87.50	9.00	9.00	208.99	0.00	0.00	0.00	0.00	0.00	0.00	0.00	12608
479361014	12681 SHADOWBROOK ST	87.50	87.50	9.00	9.00	208.99	0.00	0.00	0.00	0.00	0.00	0.00	0.00	12608
479361015	12671 SHADOWBROOK ST	87.50	87.50	9.00	9.00	208.99	0.00	0.00	0.00	0.00	0.00	0.00	0.00	12608
479361016	12661 SHADOWBROOK ST	87.50	87.50	9.00	9.00	208.99	0.00	0.00	0.00	0.00	0.00	0.00	0.00	12608
479361017	12651 SHADOWBROOK ST	87.50	87.50	9.00	9.00	208.99	0.00	0.00	0.00	0.00	0.00	0.00	0.00	12608
479361018	12641 SHADOWBROOK ST	87.50	87.50	9.00	9.00	208.99	0.00	0.00	0.00	0.00	0.00	0.00	0.00	12608
479361019	12631 SHADOWBROOK ST	87.50	87.50	9.00	9.00	208.99	0.00	0.00	0.00	0.00	0.00	0.00	0.00	12608
479362001	12617 SHADOWBROOK ST	87.50	87.50	9.00	9.00	208.99	0.00	0.00	0.00	0.00	0.00	0.00	0.00	12608
479362002	12601 SHADOWBROOK ST	87.50	87.50	9.00	9.00	208.99	0.00	0.00	0.00	0.00	0.00	0.00	0.00	12608
479362003	12597 SHADOWBROOK ST	87.50	87.50	9.00	9.00	208.99	0.00	0.00	0.00	0.00	0.00	0.00	0.00	12608
479362004	12577 SHADOWBROOK ST	87.50	87.50	9.00	9.00	208.99	0.00	0.00	0.00	0.00	0.00	0.00	0.00	12608
479362005	12563 SHADOWBROOK ST	87.50	87.50	9.00	9.00	208.99	0.00	0.00	0.00	0.00	0.00	0.00	0.00	12608
479362006	12547 SHADOWBROOK ST	87.50	87.50	9.00	9.00	208.99	0.00	0.00	0.00	0.00	0.00	0.00	0.00	12608
479362007	12531 SHADOWBROOK ST	87.50	87.50	9.00	9.00	208.99	0.00	0.00	0.00	0.00	0.00	0.00	0.00	12608
479362008	12515 SHADOWBROOK ST	87.50	87.50	9.00	9.00	208.99	0.00	0.00	0.00	0.00	0.00	0.00	0.00	12608
479362011	12546 SHADOWBROOK ST	87.50	87.50	9.00	9.00	208.99	0.00	0.00	0.00	0.00	0.00	0.00	0.00	12608
479362012	12562 SHADOWBROOK ST	87.50	87.50	9.00	9.00	208.99	0.00	0.00	0.00	0.00	0.00	0.00	0.00	12608
479362013	12576 SHADOWBROOK ST	87.50	87.50	9.00	9.00	208.99	0.00	0.00	0.00	0.00	0.00	0.00	0.00	12608
479362014	12590 SHADOWBROOK ST	87.50	87.50	9.00	9.00	208.99	0.00	0.00	0.00	0.00	0.00	0.00	0.00	12608
479362015	12606 SHADOWBROOK ST	87.50	87.50	9.00	9.00	208.99	0.00	0.00	0.00	0.00	0.00	0.00	0.00	12608
479362016	12616 SHADOWBROOK ST	87.50	87.50	9.00	9.00	208.99	0.00	0.00	0.00	0.00	0.00	0.00	0.00	12608
479362017	12626 SHADOWBROOK ST	87.50	87.50	9.00	9.00	208.99	0.00	0.00	0.00	0.00	0.00	0.00	0.00	12608
479362018	12634 SHADOWBROOK ST	87.50	87.50	9.00	9.00	208.99	0.00	0.00	0.00	0.00	0.00	0.00	0.00	12608
479362019	12640 SHADOWBROOK ST	87.50	87.50	9.00	9.00	208.99	0.00	0.00	0.00	0.00	0.00	0.00	0.00	12608
479362020	12650 SHADOWBROOK ST	87.50	87.50	9.00	9.00	208.99	0.00	0.00	0.00	0.00	0.00	0.00	0.00	12608
479362021	12660 SHADOWBROOK ST	87.50	87.50	9.00	9.00	208.99	0.00	0.00	0.00	0.00	0.00	0.00	0.00	12608
479362022	12670 SHADOWBROOK ST	87.50	87.50	9.00	9.00	208.99	0.00	0.00	0.00	0.00	0.00	0.00	0.00	12608
479362023	12680 SHADOWBROOK ST	87.50	87.50	9.00	9.00	208.99	0.00	0.00	0.00	0.00	0.00	0.00	0.00	12608
479362024	12683 WILLOW TREE AVE	87.50	87.50	9.00	9.00	208.99	0.00	0.00	0.00	0.00	0.00	0.00	0.00	12608
479362025	12673 WILLOW TREE AVE	87.50	87.50	9.00	9.00	208.99	0.00	0.00	0.00	0.00	0.00	0.00	0.00	12608
479362026	12511 WILLOW TREE AVE	87.50	87.50	9.00	9.00	208.99	0.00	0.00	0.00	0.00	0.00	0.00	0.00	12608
479362027	12527 WILLOW TREE AVE	87.50	87.50	9.00	9.00	208.99	0.00	0.00	0.00	0.00	0.00	0.00	0.00	12608
479362028	12539 WILLOW TREE AVE	87.50	87.50	9.00	9.00	208.99	0.00	0.00	0.00	0.00	0.00	0.00	0.00	12608
479362029	12551 WILLOW TREE AVE	87.50	87.50	9.00	9.00	208.99	0.00	0.00	0.00	0.00	0.00	0.00	0.00	12608

MORENO VALLEY COMMUNITY SERVICES DISTRICT
FISCAL YEAR 2015/16 MAXIMUM AND APPLIED PARCEL TAXES/CHARGES

ASSESSOR'S PARCEL NUMBER	SITUS ADDRESS	ZONE A		ZONE C		ZONE D		ZONE E		ZONE M		ZONE S		TRACT NUMBER
		MAXIMUM	APPLIED	MAXIMUM	APPLIED	MAXIMUM	APPLIED	MAXIMUM	APPLIED	MAXIMUM	APPLIED	MAXIMUM	APPLIED	
479362030	12561 WILLOW TREE AVE	87.50	87.50	9.00	9.00	208.99	0.00	0.00	0.00	0.00	0.00	0.00	0.00	12608
479362031	12577 WILLOW TREE AVE	87.50	87.50	9.00	9.00	208.99	0.00	0.00	0.00	0.00	0.00	0.00	0.00	12608
479362032	12589 WILLOW TREE AVE	87.50	87.50	9.00	9.00	208.99	0.00	0.00	0.00	0.00	0.00	0.00	0.00	12608
479362033	12601 WILLOW TREE AVE	87.50	87.50	9.00	9.00	208.99	0.00	0.00	0.00	0.00	0.00	0.00	0.00	12608
479362034	12613 WILLOW TREE AVE	87.50	87.50	9.00	9.00	208.99	0.00	0.00	0.00	0.00	0.00	0.00	0.00	12608
479362035	12625 WILLOW TREE AVE	87.50	87.50	9.00	9.00	208.99	0.00	0.00	0.00	0.00	0.00	0.00	0.00	12608
479362036	12639 WILLOW TREE AVE	87.50	87.50	9.00	9.00	208.99	0.00	0.00	0.00	0.00	0.00	0.00	0.00	12608
479362037	12653 WILLOW TREE AVE	87.50	87.50	9.00	9.00	208.99	0.00	0.00	0.00	0.00	0.00	0.00	0.00	12608
479362038	12665 WILLOW TREE AVE	87.50	87.50	9.00	9.00	208.99	0.00	0.00	0.00	0.00	0.00	0.00	0.00	12608
479362042	12512 SHADOWBROOK ST	87.50	87.50	9.00	9.00	208.99	0.00	0.00	0.00	0.00	0.00	0.00	0.00	12608
479362044	12530 SHADOWBROOK ST	87.50	87.50	9.00	9.00	208.99	0.00	0.00	0.00	0.00	0.00	0.00	0.00	12608
479363001	12674 WILLOW TREE AVE	87.50	87.50	9.00	9.00	208.99	0.00	0.00	0.00	0.00	0.00	0.00	0.00	12608
479363002	12686 WILLOW TREE AVE	87.50	87.50	9.00	9.00	208.99	0.00	0.00	0.00	0.00	0.00	0.00	0.00	12608
479363003	12698 WILLOW TREE AVE	87.50	87.50	9.00	9.00	208.99	0.00	0.00	0.00	0.00	0.00	0.00	0.00	12608
479363004	12710 WILLOW TREE AVE	87.50	87.50	9.00	9.00	208.99	0.00	0.00	0.00	0.00	0.00	0.00	0.00	12608
479363005	12724 WILLOW TREE AVE	87.50	87.50	9.00	9.00	208.99	0.00	0.00	0.00	0.00	0.00	0.00	0.00	12608
479363006	12738 WILLOW TREE AVE	87.50	87.50	9.00	9.00	208.99	0.00	0.00	0.00	0.00	0.00	0.00	0.00	12608
479363007	12668 WILLOW TREE AVE	87.50	87.50	9.00	9.00	208.99	0.00	0.00	0.00	0.00	0.00	0.00	0.00	12608
479363008	12658 WILLOW TREE AVE	87.50	87.50	9.00	9.00	208.99	0.00	0.00	0.00	0.00	0.00	0.00	0.00	12608
479363009	12640 WILLOW TREE AVE	87.50	87.50	9.00	9.00	208.99	0.00	0.00	0.00	0.00	0.00	0.00	0.00	12608
479363010	12612 WILLOW TREE AVE	87.50	87.50	9.00	9.00	208.99	0.00	0.00	0.00	0.00	0.00	0.00	0.00	12608
479363011	12600 WILLOW TREE AVE	87.50	87.50	9.00	9.00	208.99	0.00	0.00	0.00	0.00	0.00	0.00	0.00	12608
479363012	12588 WILLOW TREE AVE	87.50	87.50	9.00	9.00	208.99	0.00	0.00	0.00	0.00	0.00	0.00	0.00	12608
479363013	12578 WILLOW TREE AVE	87.50	87.50	9.00	9.00	208.99	0.00	0.00	0.00	0.00	0.00	0.00	0.00	12608
479363014	12560 WILLOW TREE AVE	87.50	87.50	9.00	9.00	208.99	0.00	0.00	0.00	0.00	0.00	0.00	0.00	12608
479363015	12550 WILLOW TREE AVE	87.50	87.50	9.00	9.00	208.99	0.00	0.00	0.00	0.00	0.00	0.00	0.00	12608
479363016	12538 WILLOW TREE AVE	87.50	87.50	9.00	9.00	208.99	0.00	0.00	0.00	0.00	0.00	0.00	0.00	12608
479363017	12526 WILLOW TREE AVE	87.50	87.50	9.00	9.00	208.99	0.00	0.00	0.00	0.00	0.00	0.00	0.00	12608
479363018	12510 WILLOW TREE AVE	87.50	87.50	9.00	9.00	208.99	0.00	0.00	0.00	0.00	0.00	0.00	0.00	12608
479371001	12379 KITCHING ST	87.50	87.50	9.00	9.00	0.00	0.00	0.00	0.00	0.00	0.00	0.00	0.00	12608
479371002	12391 KITCHING ST	87.50	87.50	9.00	9.00	0.00	0.00	0.00	0.00	0.00	0.00	0.00	0.00	12608
479371003	12403 KITCHING ST	87.50	87.50	9.00	9.00	0.00	0.00	0.00	0.00	0.00	0.00	0.00	0.00	12608
479371004	12415 KITCHING ST	87.50	87.50	9.00	9.00	0.00	0.00	0.00	0.00	0.00	0.00	0.00	0.00	12608
479371005	12416 CAPE CT	87.50	87.50	9.00	9.00	0.00	0.00	0.00	0.00	0.00	0.00	0.00	0.00	12608
479371006	12406 CAPE CT	87.50	87.50	9.00	9.00	0.00	0.00	0.00	0.00	0.00	0.00	0.00	0.00	12608
479371007	12396 CAPE CT	87.50	87.50	9.00	9.00	0.00	0.00	0.00	0.00	0.00	0.00	0.00	0.00	12608
479371008	12394 CAPE CT	87.50	87.50	9.00	9.00	0.00	0.00	0.00	0.00	0.00	0.00	0.00	0.00	12608

MORENO VALLEY COMMUNITY SERVICES DISTRICT
FISCAL YEAR 2015/16 MAXIMUM AND APPLIED PARCEL TAXES/CHARGES

ASSESSOR'S PARCEL NUMBER	SITUS ADDRESS	ZONE A		ZONE C		ZONE D		ZONE E		ZONE M		ZONE S		TRACT NUMBER
		MAXIMUM	APPLIED	MAXIMUM	APPLIED	MAXIMUM	APPLIED	MAXIMUM	APPLIED	MAXIMUM	APPLIED	MAXIMUM	APPLIED	
479371009	12395 CAPE CT	87.50	87.50	9.00	9.00	0.00	0.00	0.00	0.00	0.00	0.00	0.00	0.00	
479371010	12405 CAPE CT	87.50	87.50	9.00	9.00	0.00	0.00	0.00	0.00	0.00	0.00	0.00	0.00	
479371011	12415 CAPE CT	87.50	87.50	9.00	9.00	0.00	0.00	0.00	0.00	0.00	0.00	0.00	0.00	
479371012	12416 COOL CT	87.50	87.50	9.00	9.00	0.00	0.00	0.00	0.00	0.00	0.00	0.00	0.00	
479371013	12406 COOL CT	87.50	87.50	9.00	9.00	0.00	0.00	0.00	0.00	0.00	0.00	0.00	0.00	
479371014	12396 COOL CT	87.50	87.50	9.00	9.00	0.00	0.00	0.00	0.00	0.00	0.00	0.00	0.00	
479371015	12394 COOL CT	87.50	87.50	9.00	9.00	0.00	0.00	0.00	0.00	0.00	0.00	0.00	0.00	
479371016	12395 COOL CT	87.50	87.50	9.00	9.00	0.00	0.00	0.00	0.00	0.00	0.00	0.00	0.00	
479371017	12405 COOL CT	87.50	87.50	9.00	9.00	0.00	0.00	0.00	0.00	0.00	0.00	0.00	0.00	
479371018	12415 COOL CT	87.50	87.50	9.00	9.00	0.00	0.00	0.00	0.00	0.00	0.00	0.00	0.00	
479371019	12416 GAIN CT	87.50	87.50	9.00	9.00	0.00	0.00	0.00	0.00	0.00	0.00	0.00	0.00	
479371020	12406 GAIN CT	87.50	87.50	9.00	9.00	0.00	0.00	0.00	0.00	0.00	0.00	0.00	0.00	
479371021	12396 GAIN CT	87.50	87.50	9.00	9.00	0.00	0.00	0.00	0.00	0.00	0.00	0.00	0.00	
479371022	12394 GAIN CT	87.50	87.50	9.00	9.00	0.00	0.00	0.00	0.00	0.00	0.00	0.00	0.00	
479371023	12395 GAIN CT	87.50	87.50	9.00	9.00	0.00	0.00	0.00	0.00	0.00	0.00	0.00	0.00	
479371024	12405 GAIN CT	87.50	87.50	9.00	9.00	0.00	0.00	0.00	0.00	0.00	0.00	0.00	0.00	
479371025	12415 GAIN CT	87.50	87.50	9.00	9.00	0.00	0.00	0.00	0.00	0.00	0.00	0.00	0.00	
479371026	12416 FELT CT	87.50	87.50	9.00	9.00	0.00	0.00	0.00	0.00	0.00	0.00	0.00	0.00	
479371027	12406 FELT CT	87.50	87.50	9.00	9.00	0.00	0.00	0.00	0.00	0.00	0.00	0.00	0.00	
479371028	12396 FELT CT	87.50	87.50	9.00	9.00	0.00	0.00	0.00	0.00	0.00	0.00	0.00	0.00	
479371029	12394 FELT CT	87.50	87.50	9.00	9.00	0.00	0.00	0.00	0.00	0.00	0.00	0.00	0.00	
479371030	12395 FELT CT	87.50	87.50	9.00	9.00	0.00	0.00	0.00	0.00	0.00	0.00	0.00	0.00	
479371031	12405 FELT CT	87.50	87.50	9.00	9.00	0.00	0.00	0.00	0.00	0.00	0.00	0.00	0.00	
479371032	12415 FELT CT	87.50	87.50	9.00	9.00	0.00	0.00	0.00	0.00	0.00	0.00	0.00	0.00	
479372001	25261 ELDER AVE	87.50	87.50	9.00	9.00	0.00	0.00	0.00	0.00	0.00	0.00	0.00	0.00	
479372002	25273 ELDER AVE	87.50	87.50	9.00	9.00	0.00	0.00	0.00	0.00	0.00	0.00	0.00	0.00	
479372003	25285 ELDER AVE	87.50	87.50	9.00	9.00	0.00	0.00	0.00	0.00	0.00	0.00	0.00	0.00	
479372004	25297 ELDER AVE	87.50	87.50	9.00	9.00	0.00	0.00	0.00	0.00	0.00	0.00	0.00	0.00	
479372005	25309 ELDER AVE	87.50	87.50	9.00	9.00	0.00	0.00	0.00	0.00	0.00	0.00	0.00	0.00	
479372006	25321 ELDER AVE	87.50	87.50	9.00	9.00	0.00	0.00	0.00	0.00	0.00	0.00	0.00	0.00	
479372007	25333 ELDER AVE	87.50	87.50	9.00	9.00	0.00	0.00	0.00	0.00	0.00	0.00	0.00	0.00	
479372008	25345 ELDER AVE	87.50	87.50	9.00	9.00	0.00	0.00	0.00	0.00	0.00	0.00	0.00	0.00	
479372009	25357 ELDER AVE	87.50	87.50	9.00	9.00	0.00	0.00	0.00	0.00	0.00	0.00	0.00	0.00	
479372010	25369 ELDER AVE	87.50	87.50	9.00	9.00	0.00	0.00	0.00	0.00	0.00	0.00	0.00	0.00	
479372011	25381 ELDER AVE	87.50	87.50	9.00	9.00	0.00	0.00	0.00	0.00	0.00	0.00	0.00	0.00	
479372012	25393 ELDER AVE	87.50	87.50	9.00	9.00	0.00	0.00	0.00	0.00	0.00	0.00	0.00	0.00	
479372013	25405 ELDER AVE	87.50	87.50	9.00	9.00	0.00	0.00	0.00	0.00	0.00	0.00	0.00	0.00	

MORENO VALLEY COMMUNITY SERVICES DISTRICT
FISCAL YEAR 2015/16 MAXIMUM AND APPLIED PARCEL TAXES/CHARGES

ASSESSOR'S PARCEL NUMBER	SITUS ADDRESS	ZONE A		ZONE C		ZONE D		ZONE E		ZONE M		ZONE S		TRACT NUMBER
		MAXIMUM	APPLIED	MAXIMUM	APPLIED	MAXIMUM	APPLIED	MAXIMUM	APPLIED	MAXIMUM	APPLIED	MAXIMUM	APPLIED	
479372014	25417 ELDER AVE	87.50	87.50	9.00	9.00	0.00	0.00	0.00	0.00	0.00	0.00	0.00	0.00	
479372015	25429 ELDER AVE	87.50	87.50	9.00	9.00	0.00	0.00	0.00	0.00	0.00	0.00	0.00	0.00	
479372016	25441 ELDER AVE	87.50	87.50	9.00	9.00	0.00	0.00	0.00	0.00	0.00	0.00	0.00	0.00	
479372017	25453 ELDER AVE	87.50	87.50	9.00	9.00	0.00	0.00	0.00	0.00	0.00	0.00	0.00	0.00	
479372018	25465 ELDER AVE	87.50	87.50	9.00	9.00	0.00	0.00	0.00	0.00	0.00	0.00	0.00	0.00	
479372019	25477 ELDER AVE	87.50	87.50	9.00	9.00	0.00	0.00	0.00	0.00	0.00	0.00	0.00	0.00	
479372020	25489 ELDER AVE	87.50	87.50	9.00	9.00	0.00	0.00	0.00	0.00	0.00	0.00	0.00	0.00	
479381001	12637 HEARTLEAF ST	87.50	87.50	9.00	9.00	0.00	0.00	0.00	0.00	0.00	0.00	0.00	0.00	
479381002	12649 HEARTLEAF ST	87.50	87.50	9.00	9.00	0.00	0.00	0.00	0.00	0.00	0.00	0.00	0.00	
479381003	12661 HEARTLEAF ST	87.50	87.50	9.00	9.00	0.00	0.00	0.00	0.00	0.00	0.00	0.00	0.00	
479381004	12673 HEARTLEAF ST	87.50	87.50	9.00	9.00	0.00	0.00	0.00	0.00	0.00	0.00	0.00	0.00	
479381005	12685 HEARTLEAF ST	87.50	87.50	9.00	9.00	0.00	0.00	0.00	0.00	0.00	0.00	0.00	0.00	
479381006	12697 HEARTLEAF ST	87.50	87.50	9.00	9.00	0.00	0.00	0.00	0.00	0.00	0.00	0.00	0.00	
479381007	12709 HEARTLEAF ST	87.50	87.50	9.00	9.00	0.00	0.00	0.00	0.00	0.00	0.00	0.00	0.00	
479381008	12721 HEARTLEAF ST	87.50	87.50	9.00	9.00	0.00	0.00	0.00	0.00	0.00	0.00	0.00	0.00	
479381009	12733 HEARTLEAF ST	87.50	87.50	9.00	9.00	0.00	0.00	0.00	0.00	0.00	0.00	0.00	0.00	
479382001	12684 JUNE BERRY CT	87.50	87.50	9.00	9.00	0.00	0.00	0.00	0.00	0.00	0.00	0.00	0.00	
479382002	12670 JUNE BERRY CT	87.50	87.50	9.00	9.00	0.00	0.00	0.00	0.00	0.00	0.00	0.00	0.00	
479382003	12666 JUNE BERRY CT	87.50	87.50	9.00	9.00	0.00	0.00	0.00	0.00	0.00	0.00	0.00	0.00	
479382004	12652 JUNE BERRY CT	87.50	87.50	9.00	9.00	0.00	0.00	0.00	0.00	0.00	0.00	0.00	0.00	
479382005	12638 JUNE BERRY CT	87.50	87.50	9.00	9.00	0.00	0.00	0.00	0.00	0.00	0.00	0.00	0.00	
479382006	12635 JUNE BERRY CT	87.50	87.50	9.00	9.00	0.00	0.00	0.00	0.00	0.00	0.00	0.00	0.00	
479382007	12649 JUNE BERRY CT	87.50	87.50	9.00	9.00	0.00	0.00	0.00	0.00	0.00	0.00	0.00	0.00	
479382008	12663 JUNE BERRY CT	87.50	87.50	9.00	9.00	0.00	0.00	0.00	0.00	0.00	0.00	0.00	0.00	
479382009	12677 JUNE BERRY CT	87.50	87.50	9.00	9.00	0.00	0.00	0.00	0.00	0.00	0.00	0.00	0.00	
479382010	12691 JUNE BERRY CT	87.50	87.50	9.00	9.00	0.00	0.00	0.00	0.00	0.00	0.00	0.00	0.00	
479382011	12682 HEARTLEAF ST	87.50	87.50	9.00	9.00	0.00	0.00	0.00	0.00	0.00	0.00	0.00	0.00	
479382012	12670 HEARTLEAF ST	87.50	87.50	9.00	9.00	0.00	0.00	0.00	0.00	0.00	0.00	0.00	0.00	
479382013	12658 HEARTLEAF ST	87.50	87.50	9.00	9.00	0.00	0.00	0.00	0.00	0.00	0.00	0.00	0.00	
479382014	12646 HEARTLEAF ST	87.50	87.50	9.00	9.00	0.00	0.00	0.00	0.00	0.00	0.00	0.00	0.00	
479382015	12634 HEARTLEAF ST	87.50	87.50	9.00	9.00	0.00	0.00	0.00	0.00	0.00	0.00	0.00	0.00	
479382016	12622 PEACHLEAF ST	87.50	87.50	9.00	9.00	0.00	0.00	0.00	0.00	0.00	0.00	0.00	0.00	
479382017	12612 PEACHLEAF ST	87.50	87.50	9.00	9.00	0.00	0.00	0.00	0.00	0.00	0.00	0.00	0.00	
479382018	12602 PEACHLEAF ST	87.50	87.50	9.00	9.00	0.00	0.00	0.00	0.00	0.00	0.00	0.00	0.00	
479382019	12594 PEACHLEAF ST	87.50	87.50	9.00	9.00	0.00	0.00	0.00	0.00	0.00	0.00	0.00	0.00	
479382020	12584 PEACHLEAF ST	87.50	87.50	9.00	9.00	0.00	0.00	0.00	0.00	0.00	0.00	0.00	0.00	
479382021	12576 PEACHLEAF ST	87.50	87.50	9.00	9.00	0.00	0.00	0.00	0.00	0.00	0.00	0.00	0.00	

MORENO VALLEY COMMUNITY SERVICES DISTRICT
FISCAL YEAR 2015/16 MAXIMUM AND APPLIED PARCEL TAXES/CHARGES

ASSESSOR'S PARCEL NUMBER	SITUS ADDRESS	ZONE A		ZONE C		ZONE D		ZONE E		ZONE M		ZONE S		TRACT NUMBER
		MAXIMUM	APPLIED	MAXIMUM	APPLIED	MAXIMUM	APPLIED	MAXIMUM	APPLIED	MAXIMUM	APPLIED	MAXIMUM	APPLIED	
479382022	12568 PEACHLEAF ST	87.50	87.50	9.00	9.00	0.00	0.00	0.00	0.00	0.00	0.00	0.00	0.00	
479382023	12560 PEACHLEAF ST	87.50	87.50	9.00	9.00	0.00	0.00	0.00	0.00	0.00	0.00	0.00	0.00	
479382024	12550 PEACHLEAF ST	87.50	87.50	9.00	9.00	0.00	0.00	0.00	0.00	0.00	0.00	0.00	0.00	
479382025	12542 PEACHLEAF ST	87.50	87.50	9.00	9.00	0.00	0.00	0.00	0.00	0.00	0.00	0.00	0.00	
479382026	12534 PEACHLEAF ST	87.50	87.50	9.00	9.00	0.00	0.00	0.00	0.00	0.00	0.00	0.00	0.00	
479382027	12526 PEACHLEAF ST	87.50	87.50	9.00	9.00	0.00	0.00	0.00	0.00	0.00	0.00	0.00	0.00	
479382028	12518 PEACHLEAF ST	87.50	87.50	9.00	9.00	0.00	0.00	0.00	0.00	0.00	0.00	0.00	0.00	
479382029	12510 PEACHLEAF ST	87.50	87.50	9.00	9.00	0.00	0.00	0.00	0.00	0.00	0.00	0.00	0.00	
479383001	25748 FIR AVE	87.50	87.50	9.00	9.00	0.00	0.00	0.00	0.00	0.00	0.00	0.00	0.00	
479383002	25736 FIR AVE	87.50	87.50	9.00	9.00	0.00	0.00	0.00	0.00	0.00	0.00	0.00	0.00	
479383003	25724 FIR AVE	87.50	87.50	9.00	9.00	0.00	0.00	0.00	0.00	0.00	0.00	0.00	0.00	
479383004	25712 FIR AVE	87.50	87.50	9.00	9.00	0.00	0.00	0.00	0.00	0.00	0.00	0.00	0.00	
479383005	25700 FIR AVE	87.50	87.50	9.00	9.00	0.00	0.00	0.00	0.00	0.00	0.00	0.00	0.00	
479383006	25688 FIR AVE	87.50	87.50	9.00	9.00	0.00	0.00	0.00	0.00	0.00	0.00	0.00	0.00	
479383007	25676 FIR AVE	87.50	87.50	9.00	9.00	0.00	0.00	0.00	0.00	0.00	0.00	0.00	0.00	
479383008	25662 FIR AVE	87.50	87.50	9.00	9.00	0.00	0.00	0.00	0.00	0.00	0.00	0.00	0.00	
479383009	25661 SWEETLEAF ST	87.50	87.50	9.00	9.00	0.00	0.00	0.00	0.00	0.00	0.00	0.00	0.00	
479383010	25675 SWEETLEAF ST	87.50	87.50	9.00	9.00	0.00	0.00	0.00	0.00	0.00	0.00	0.00	0.00	
479383011	25687 SWEETLEAF ST	87.50	87.50	9.00	9.00	0.00	0.00	0.00	0.00	0.00	0.00	0.00	0.00	
479383012	25699 SWEETLEAF ST	87.50	87.50	9.00	9.00	0.00	0.00	0.00	0.00	0.00	0.00	0.00	0.00	
479383013	25711 SWEETLEAF ST	87.50	87.50	9.00	9.00	0.00	0.00	0.00	0.00	0.00	0.00	0.00	0.00	
479383014	25723 SWEETLEAF ST	87.50	87.50	9.00	9.00	0.00	0.00	0.00	0.00	0.00	0.00	0.00	0.00	
479383015	25735 SWEETLEAF ST	87.50	87.50	9.00	9.00	0.00	0.00	0.00	0.00	0.00	0.00	0.00	0.00	
479383016	25747 SWEETLEAF ST	87.50	87.50	9.00	9.00	0.00	0.00	0.00	0.00	0.00	0.00	0.00	0.00	
479384001	12515 PEACHLEAF ST	87.50	87.50	9.00	9.00	0.00	0.00	0.00	0.00	0.00	0.00	0.00	0.00	
479384002	12525 PEACHLEAF ST	87.50	87.50	9.00	9.00	0.00	0.00	0.00	0.00	0.00	0.00	0.00	0.00	
479384003	12531 PEACHLEAF ST	87.50	87.50	9.00	9.00	0.00	0.00	0.00	0.00	0.00	0.00	0.00	0.00	
479384004	12535 PEACHLEAF ST	87.50	87.50	9.00	9.00	0.00	0.00	0.00	0.00	0.00	0.00	0.00	0.00	
479384005	12577 PEACHLEAF ST	87.50	87.50	9.00	9.00	0.00	0.00	0.00	0.00	0.00	0.00	0.00	0.00	
479384006	12597 PEACHLEAF ST	87.50	87.50	9.00	9.00	0.00	0.00	0.00	0.00	0.00	0.00	0.00	0.00	
479384007	12605 PEACHLEAF ST	87.50	87.50	9.00	9.00	0.00	0.00	0.00	0.00	0.00	0.00	0.00	0.00	
479384008	12615 PEACHLEAF ST	87.50	87.50	9.00	9.00	0.00	0.00	0.00	0.00	0.00	0.00	0.00	0.00	
479384009	12623 PEACHLEAF ST	87.50	87.50	9.00	9.00	0.00	0.00	0.00	0.00	0.00	0.00	0.00	0.00	
479384010	12534 HEARTLEAF ST	87.50	87.50	9.00	9.00	0.00	0.00	0.00	0.00	0.00	0.00	0.00	0.00	
479384011	12522 HEARTLEAF ST	87.50	87.50	9.00	9.00	0.00	0.00	0.00	0.00	0.00	0.00	0.00	0.00	
479384012	12512 HEARTLEAF ST	87.50	87.50	9.00	9.00	0.00	0.00	0.00	0.00	0.00	0.00	0.00	0.00	
479384013	12509 HEARTLEAF ST	87.50	87.50	9.00	9.00	0.00	0.00	0.00	0.00	0.00	0.00	0.00	0.00	

MORENO VALLEY COMMUNITY SERVICES DISTRICT
FISCAL YEAR 2015/16 MAXIMUM AND APPLIED PARCEL TAXES/CHARGES

ASSESSOR'S PARCEL NUMBER	SITUS ADDRESS	ZONE A		ZONE C		ZONE D		ZONE E		ZONE M		ZONE S		TRACT NUMBER
		MAXIMUM	APPLIED	MAXIMUM	APPLIED	MAXIMUM	APPLIED	MAXIMUM	APPLIED	MAXIMUM	APPLIED	MAXIMUM	APPLIED	
479384014	12519 HEARTLEAF ST	87.50	87.50	9.00	9.00	0.00	0.00	0.00	0.00	0.00	0.00	0.00	0.00	
479384015	12529 HEARTLEAF ST	87.50	87.50	9.00	9.00	0.00	0.00	0.00	0.00	0.00	0.00	0.00	0.00	
479384016	12539 HEARTLEAF ST	87.50	87.50	9.00	9.00	0.00	0.00	0.00	0.00	0.00	0.00	0.00	0.00	
479384017	12551 HEARTLEAF ST	87.50	87.50	9.00	9.00	0.00	0.00	0.00	0.00	0.00	0.00	0.00	0.00	
479384018	12561 HEARTLEAF ST	87.50	87.50	9.00	9.00	0.00	0.00	0.00	0.00	0.00	0.00	0.00	0.00	
479384019	12571 HEARTLEAF ST	87.50	87.50	9.00	9.00	0.00	0.00	0.00	0.00	0.00	0.00	0.00	0.00	
479384020	12581 HEARTLEAF ST	87.50	87.50	9.00	9.00	0.00	0.00	0.00	0.00	0.00	0.00	0.00	0.00	
479384021	12591 HEARTLEAF ST	87.50	87.50	9.00	9.00	0.00	0.00	0.00	0.00	0.00	0.00	0.00	0.00	
479384022	12601 HEARTLEAF ST	87.50	87.50	9.00	9.00	0.00	0.00	0.00	0.00	0.00	0.00	0.00	0.00	
479384023	12611 HEARTLEAF ST	87.50	87.50	9.00	9.00	0.00	0.00	0.00	0.00	0.00	0.00	0.00	0.00	
479384024	12621 HEARTLEAF ST	87.50	87.50	9.00	9.00	0.00	0.00	0.00	0.00	0.00	0.00	0.00	0.00	
479391001	12877 WESTBURY DR	87.50	87.50	9.00	9.00	0.00	0.00	0.00	0.00	0.00	0.00	0.00	0.00	
479391002	12885 WESTBURY DR	87.50	87.50	9.00	9.00	0.00	0.00	0.00	0.00	0.00	0.00	0.00	0.00	
479391003	12893 WESTBURY DR	87.50	87.50	9.00	9.00	0.00	0.00	0.00	0.00	0.00	0.00	0.00	0.00	
479391004	12901 WESTBURY DR	87.50	87.50	9.00	9.00	0.00	0.00	0.00	0.00	0.00	0.00	0.00	0.00	
479391005	12909 WESTBURY DR	87.50	87.50	9.00	9.00	0.00	0.00	0.00	0.00	0.00	0.00	0.00	0.00	
479391006	12917 WESTBURY DR	87.50	87.50	9.00	9.00	0.00	0.00	0.00	0.00	0.00	0.00	0.00	0.00	
479391007	12925 WESTBURY DR	87.50	87.50	9.00	9.00	0.00	0.00	0.00	0.00	0.00	0.00	0.00	0.00	
479391008	12933 WESTBURY DR	87.50	87.50	9.00	9.00	0.00	0.00	0.00	0.00	0.00	0.00	0.00	0.00	
479391009	12941 WESTBURY DR	87.50	87.50	9.00	9.00	0.00	0.00	0.00	0.00	0.00	0.00	0.00	0.00	
479391010	12949 WESTBURY DR	87.50	87.50	9.00	9.00	0.00	0.00	0.00	0.00	0.00	0.00	0.00	0.00	
479391011	12957 WESTBURY DR	87.50	87.50	9.00	9.00	0.00	0.00	0.00	0.00	0.00	0.00	0.00	0.00	
479391012	25474 WEDMORE DR	87.50	87.50	9.00	9.00	0.00	0.00	0.00	0.00	0.00	0.00	0.00	0.00	
479391013	25458 WEDMORE DR	87.50	87.50	9.00	9.00	0.00	0.00	0.00	0.00	0.00	0.00	0.00	0.00	
479391014	25448 WEDMORE DR	87.50	87.50	9.00	9.00	0.00	0.00	0.00	0.00	0.00	0.00	0.00	0.00	
479391015	25438 WEDMORE DR	87.50	87.50	9.00	9.00	0.00	0.00	0.00	0.00	0.00	0.00	0.00	0.00	
479391016	25428 WEDMORE DR	87.50	87.50	9.00	9.00	0.00	0.00	0.00	0.00	0.00	0.00	0.00	0.00	
479391017	25418 WEDMORE DR	87.50	87.50	9.00	9.00	0.00	0.00	0.00	0.00	0.00	0.00	0.00	0.00	
479391018	25408 WEDMORE DR	87.50	87.50	9.00	9.00	0.00	0.00	0.00	0.00	0.00	0.00	0.00	0.00	
479391021	25421 FIR AVE	87.50	87.50	9.00	9.00	0.00	0.00	0.00	0.00	0.00	0.00	0.00	0.00	
479391022	25451 FIR AVE	87.50	87.50	9.00	9.00	0.00	0.00	0.00	0.00	0.00	0.00	0.00	0.00	
479391023	12869 WESTBURY DR	87.50	87.50	9.00	9.00	0.00	0.00	0.00	0.00	0.00	0.00	0.00	0.00	
479391024	12861 WESTBURY DR	87.50	87.50	9.00	9.00	0.00	0.00	0.00	0.00	0.00	0.00	0.00	0.00	
479391025	12853 WESTBURY DR	87.50	87.50	9.00	9.00	0.00	0.00	0.00	0.00	0.00	0.00	0.00	0.00	
479391026	12845 WESTBURY DR	87.50	87.50	9.00	9.00	0.00	0.00	0.00	0.00	0.00	0.00	0.00	0.00	
479391027	12837 WESTBURY DR	87.50	87.50	9.00	9.00	0.00	0.00	0.00	0.00	0.00	0.00	0.00	0.00	
479391028	12829 WESTBURY DR	87.50	87.50	9.00	9.00	0.00	0.00	0.00	0.00	0.00	0.00	0.00	0.00	

MORENO VALLEY COMMUNITY SERVICES DISTRICT
FISCAL YEAR 2015/16 MAXIMUM AND APPLIED PARCEL TAXES/CHARGES

ASSESSOR'S PARCEL NUMBER	SITUS ADDRESS	ZONE A		ZONE C		ZONE D		ZONE E		ZONE M		ZONE S		TRACT NUMBER
		MAXIMUM	APPLIED	MAXIMUM	APPLIED	MAXIMUM	APPLIED	MAXIMUM	APPLIED	MAXIMUM	APPLIED	MAXIMUM	APPLIED	
479391029	12821 WESTBURY DR	87.50	87.50	9.00	9.00	0.00	0.00	0.00	0.00	0.00	0.00	0.00	0.00	
479391030	25401 FIR AVE	87.50	87.50	9.00	9.00	0.00	0.00	0.00	0.00	0.00	0.00	0.00	0.00	
479391031	25409 FIR AVE	87.50	87.50	9.00	9.00	0.00	0.00	0.00	0.00	0.00	0.00	0.00	0.00	
479391033	12813 WESTBURY DR	87.50	87.50	9.00	9.00	0.00	0.00	0.00	0.00	0.00	0.00	0.00	0.00	
479391043	12828 WESTBURY DR	87.50	87.50	9.00	9.00	0.00	0.00	0.00	0.00	0.00	0.00	0.00	0.00	
479391044	12820 WESTBURY DR	87.50	87.50	9.00	9.00	0.00	0.00	0.00	0.00	0.00	0.00	0.00	0.00	
479391047	25425 FIR AVE	87.50	87.50	9.00	9.00	0.00	0.00	0.00	0.00	0.00	0.00	0.00	0.00	
479391054		87.50	87.50	9.00	9.00	0.00	0.00	0.00	0.00	0.00	0.00	0.00	0.00	
479391055	12868 WESTBURY DR	87.50	87.50	9.00	9.00	0.00	0.00	0.00	0.00	0.00	0.00	0.00	0.00	
479391060		87.50	87.50	9.00	9.00	0.00	0.00	0.00	0.00	0.00	0.00	0.00	0.00	
479391061	12836 WESTBURY DR	87.50	87.50	9.00	9.00	0.00	0.00	0.00	0.00	0.00	0.00	0.00	0.00	
479391062		87.50	87.50	9.00	9.00	0.00	0.00	0.00	0.00	0.00	0.00	0.00	0.00	
479391063	12812 WESTBURY DR	87.50	87.50	9.00	9.00	0.00	0.00	0.00	0.00	0.00	0.00	0.00	0.00	
479391066	12860 WESTBURY DR	87.50	87.50	9.00	9.00	0.00	0.00	0.00	0.00	0.00	0.00	0.00	0.00	
479391067	25417 FIR AVE	87.50	87.50	9.00	9.00	0.00	0.00	0.00	0.00	0.00	0.00	0.00	0.00	
479391068	12844 WESTBURY DR	87.50	87.50	9.00	9.00	0.00	0.00	0.00	0.00	0.00	0.00	0.00	0.00	
479392001	12973 WESTBURY DR	87.50	87.50	9.00	9.00	0.00	0.00	0.00	0.00	0.00	0.00	0.00	0.00	
479392002	12981 WESTBURY DR	87.50	87.50	9.00	9.00	0.00	0.00	0.00	0.00	0.00	0.00	0.00	0.00	
479392003	12989 WESTBURY DR	87.50	87.50	9.00	9.00	0.00	0.00	0.00	0.00	0.00	0.00	0.00	0.00	
479392004	12997 WESTBURY DR	87.50	87.50	9.00	9.00	0.00	0.00	0.00	0.00	0.00	0.00	0.00	0.00	
479392005	12998 WESTBURY DR	87.50	87.50	9.00	9.00	0.00	0.00	0.00	0.00	0.00	0.00	0.00	0.00	
479392006	12992 WESTBURY DR	87.50	87.50	9.00	9.00	0.00	0.00	0.00	0.00	0.00	0.00	0.00	0.00	
479392007	12984 WESTBURY DR	87.50	87.50	9.00	9.00	0.00	0.00	0.00	0.00	0.00	0.00	0.00	0.00	
479392008	12976 WESTBURY DR	87.50	87.50	9.00	9.00	0.00	0.00	0.00	0.00	0.00	0.00	0.00	0.00	
479392009	12964 WESTBURY DR	87.50	87.50	9.00	9.00	0.00	0.00	0.00	0.00	0.00	0.00	0.00	0.00	
479392010	12958 WESTBURY DR	87.50	87.50	9.00	9.00	0.00	0.00	0.00	0.00	0.00	0.00	0.00	0.00	
479392011	12948 WESTBURY DR	87.50	87.50	9.00	9.00	0.00	0.00	0.00	0.00	0.00	0.00	0.00	0.00	
479392012	25409 WEDMORE DR	87.50	87.50	9.00	9.00	0.00	0.00	0.00	0.00	0.00	0.00	0.00	0.00	
479392013	25419 WEDMORE DR	87.50	87.50	9.00	9.00	0.00	0.00	0.00	0.00	0.00	0.00	0.00	0.00	
479392014	25429 WEDMORE DR	87.50	87.50	9.00	9.00	0.00	0.00	0.00	0.00	0.00	0.00	0.00	0.00	
479392015	25439 WEDMORE DR	87.50	87.50	9.00	9.00	0.00	0.00	0.00	0.00	0.00	0.00	0.00	0.00	
479392016	25449 WEDMORE DR	87.50	87.50	9.00	9.00	0.00	0.00	0.00	0.00	0.00	0.00	0.00	0.00	
479392017	25459 WEDMORE DR	87.50	87.50	9.00	9.00	0.00	0.00	0.00	0.00	0.00	0.00	0.00	0.00	
479392018	25475 WEDMORE DR	87.50	87.50	9.00	9.00	0.00	0.00	0.00	0.00	0.00	0.00	0.00	0.00	
479401001	12509 BROADLEAF LN	87.50	87.50	9.00	9.00	0.00	0.00	0.00	0.00	0.00	0.00	0.00	0.00	
479401002	12521 BROADLEAF LN	87.50	87.50	9.00	9.00	0.00	0.00	0.00	0.00	0.00	0.00	0.00	0.00	
479401003	12533 BROADLEAF LN	87.50	87.50	9.00	9.00	0.00	0.00	0.00	0.00	0.00	0.00	0.00	0.00	

MORENO VALLEY COMMUNITY SERVICES DISTRICT
FISCAL YEAR 2015/16 MAXIMUM AND APPLIED PARCEL TAXES/CHARGES

ASSESSOR'S PARCEL NUMBER	SITUS ADDRESS	ZONE A		ZONE C		ZONE D		ZONE E		ZONE M		ZONE S		TRACT NUMBER
		MAXIMUM	APPLIED	MAXIMUM	APPLIED	MAXIMUM	APPLIED	MAXIMUM	APPLIED	MAXIMUM	APPLIED	MAXIMUM	APPLIED	
479401004	12545 BROADLEAF LN	87.50	87.50	9.00	9.00	0.00	0.00	0.00	0.00	0.00	0.00	0.00	0.00	
479401005	12557 BROADLEAF LN	87.50	87.50	9.00	9.00	0.00	0.00	0.00	0.00	0.00	0.00	0.00	0.00	
479401006	12565 BROADLEAF LN	87.50	87.50	9.00	9.00	0.00	0.00	0.00	0.00	0.00	0.00	0.00	0.00	
479401007	12577 BROADLEAF LN	87.50	87.50	9.00	9.00	0.00	0.00	0.00	0.00	0.00	0.00	0.00	0.00	
479401008	12589 BROADLEAF LN	87.50	87.50	9.00	9.00	0.00	0.00	0.00	0.00	0.00	0.00	0.00	0.00	
479401009	12651 BROADLEAF LN	87.50	87.50	9.00	9.00	0.00	0.00	0.00	0.00	0.00	0.00	0.00	0.00	
479401010	12667 BROADLEAF LN	87.50	87.50	9.00	9.00	0.00	0.00	0.00	0.00	0.00	0.00	0.00	0.00	
479401011	12679 BROADLEAF LN	87.50	87.50	9.00	9.00	0.00	0.00	0.00	0.00	0.00	0.00	0.00	0.00	
479401012	12689 BROADLEAF LN	87.50	87.50	9.00	9.00	0.00	0.00	0.00	0.00	0.00	0.00	0.00	0.00	
479401013	12604 BLUNTLEAF CT	87.50	87.50	9.00	9.00	0.00	0.00	0.00	0.00	0.00	0.00	0.00	0.00	
479401014	12590 BLUNTLEAF CT	87.50	87.50	9.00	9.00	0.00	0.00	0.00	0.00	0.00	0.00	0.00	0.00	
479401015	12574 BLUNTLEAF CT	87.50	87.50	9.00	9.00	0.00	0.00	0.00	0.00	0.00	0.00	0.00	0.00	
479401016	12560 BLUNTLEAF CT	87.50	87.50	9.00	9.00	0.00	0.00	0.00	0.00	0.00	0.00	0.00	0.00	
479401017	12544 BLUNTLEAF CT	87.50	87.50	9.00	9.00	0.00	0.00	0.00	0.00	0.00	0.00	0.00	0.00	
479401018	12530 BLUNTLEAF CT	87.50	87.50	9.00	9.00	0.00	0.00	0.00	0.00	0.00	0.00	0.00	0.00	
479401019	12514 BLUNTLEAF CT	87.50	87.50	9.00	9.00	0.00	0.00	0.00	0.00	0.00	0.00	0.00	0.00	
479401020	12502 BLUNTLEAF CT	87.50	87.50	9.00	9.00	0.00	0.00	0.00	0.00	0.00	0.00	0.00	0.00	
479401021	12515 BLUNTLEAF CT	87.50	87.50	9.00	9.00	0.00	0.00	0.00	0.00	0.00	0.00	0.00	0.00	
479401022	12531 BLUNTLEAF CT	87.50	87.50	9.00	9.00	0.00	0.00	0.00	0.00	0.00	0.00	0.00	0.00	
479401023	12545 BLUNTLEAF CT	87.50	87.50	9.00	9.00	0.00	0.00	0.00	0.00	0.00	0.00	0.00	0.00	
479401024	12561 BLUNTLEAF CT	87.50	87.50	9.00	9.00	0.00	0.00	0.00	0.00	0.00	0.00	0.00	0.00	
479401025	12575 BLUNTLEAF CT	87.50	87.50	9.00	9.00	0.00	0.00	0.00	0.00	0.00	0.00	0.00	0.00	
479401026	12591 BLUNTLEAF CT	87.50	87.50	9.00	9.00	0.00	0.00	0.00	0.00	0.00	0.00	0.00	0.00	
479401027	12605 BLUNTLEAF CT	87.50	87.50	9.00	9.00	0.00	0.00	0.00	0.00	0.00	0.00	0.00	0.00	
479401028	12621 BLUNTLEAF CT	87.50	87.50	9.00	9.00	0.00	0.00	0.00	0.00	0.00	0.00	0.00	0.00	
479401029	12635 BLUNTLEAF CT	87.50	87.50	9.00	9.00	0.00	0.00	0.00	0.00	0.00	0.00	0.00	0.00	
479401030	12651 BLUNTLEAF CT	87.50	87.50	9.00	9.00	0.00	0.00	0.00	0.00	0.00	0.00	0.00	0.00	
479401031	12665 BLUNTLEAF CT	87.50	87.50	9.00	9.00	0.00	0.00	0.00	0.00	0.00	0.00	0.00	0.00	
479401032	12681 BLUNTLEAF CT	87.50	87.50	9.00	9.00	0.00	0.00	0.00	0.00	0.00	0.00	0.00	0.00	
479401033	12695 BLUNTLEAF CT	87.50	87.50	9.00	9.00	0.00	0.00	0.00	0.00	0.00	0.00	0.00	0.00	
479402001	25834 FIR AVE	87.50	87.50	9.00	9.00	0.00	0.00	0.00	0.00	0.00	0.00	0.00	0.00	
479402002	25822 FIR AVE	87.50	87.50	9.00	9.00	0.00	0.00	0.00	0.00	0.00	0.00	0.00	0.00	
479402003	25810 FIR AVE	87.50	87.50	9.00	9.00	0.00	0.00	0.00	0.00	0.00	0.00	0.00	0.00	
479402004	25798 FIR AVE	87.50	87.50	9.00	9.00	0.00	0.00	0.00	0.00	0.00	0.00	0.00	0.00	
479402005	25786 FIR AVE	87.50	87.50	9.00	9.00	0.00	0.00	0.00	0.00	0.00	0.00	0.00	0.00	
479402006	25774 FIR AVE	87.50	87.50	9.00	9.00	0.00	0.00	0.00	0.00	0.00	0.00	0.00	0.00	
479402007	25762 FIR AVE	87.50	87.50	9.00	9.00	0.00	0.00	0.00	0.00	0.00	0.00	0.00	0.00	

MORENO VALLEY COMMUNITY SERVICES DISTRICT
FISCAL YEAR 2015/16 MAXIMUM AND APPLIED PARCEL TAXES/CHARGES

ASSESSOR'S PARCEL NUMBER	SITUS ADDRESS	ZONE A		ZONE C		ZONE D		ZONE E		ZONE M		ZONE S		TRACT NUMBER
		MAXIMUM	APPLIED	MAXIMUM	APPLIED	MAXIMUM	APPLIED	MAXIMUM	APPLIED	MAXIMUM	APPLIED	MAXIMUM	APPLIED	
479402008	25763 SWEETLEAF ST	87.50	87.50	9.00	9.00	0.00	0.00	0.00	0.00	0.00	0.00	0.00	0.00	
479402009	25773 SWEETLEAF ST	87.50	87.50	9.00	9.00	0.00	0.00	0.00	0.00	0.00	0.00	0.00	0.00	
479402010	25785 SWEETLEAF ST	87.50	87.50	9.00	9.00	0.00	0.00	0.00	0.00	0.00	0.00	0.00	0.00	
479402011	25797 SWEETLEAF ST	87.50	87.50	9.00	9.00	0.00	0.00	0.00	0.00	0.00	0.00	0.00	0.00	
479402012	25809 SWEETLEAF ST	87.50	87.50	9.00	9.00	0.00	0.00	0.00	0.00	0.00	0.00	0.00	0.00	
479402013	25821 SWEETLEAF ST	87.50	87.50	9.00	9.00	0.00	0.00	0.00	0.00	0.00	0.00	0.00	0.00	
479402014	25833 SWEETLEAF ST	87.50	87.50	9.00	9.00	0.00	0.00	0.00	0.00	0.00	0.00	0.00	0.00	
479402015	25846 SWEETLEAF ST	87.50	87.50	9.00	9.00	0.00	0.00	0.00	0.00	0.00	0.00	0.00	0.00	
479402016	25832 SWEETLEAF ST	87.50	87.50	9.00	9.00	0.00	0.00	0.00	0.00	0.00	0.00	0.00	0.00	
479402017	25820 SWEETLEAF ST	87.50	87.50	9.00	9.00	0.00	0.00	0.00	0.00	0.00	0.00	0.00	0.00	
479402018	25808 SWEETLEAF ST	87.50	87.50	9.00	9.00	0.00	0.00	0.00	0.00	0.00	0.00	0.00	0.00	
479402019	25796 SWEETLEAF ST	87.50	87.50	9.00	9.00	0.00	0.00	0.00	0.00	0.00	0.00	0.00	0.00	
479402020	12692 BROADLEAF LN	87.50	87.50	9.00	9.00	0.00	0.00	0.00	0.00	0.00	0.00	0.00	0.00	
479402021	12680 BROADLEAF LN	87.50	87.50	9.00	9.00	0.00	0.00	0.00	0.00	0.00	0.00	0.00	0.00	
479402022	12668 BROADLEAF LN	87.50	87.50	9.00	9.00	0.00	0.00	0.00	0.00	0.00	0.00	0.00	0.00	
479402023	12656 BROADLEAF LN	87.50	87.50	9.00	9.00	0.00	0.00	0.00	0.00	0.00	0.00	0.00	0.00	
479402024	12644 BROADLEAF LN	87.50	87.50	9.00	9.00	0.00	0.00	0.00	0.00	0.00	0.00	0.00	0.00	
479402025	12632 BROADLEAF LN	87.50	87.50	9.00	9.00	0.00	0.00	0.00	0.00	0.00	0.00	0.00	0.00	
479402026	12620 BROADLEAF LN	87.50	87.50	9.00	9.00	0.00	0.00	0.00	0.00	0.00	0.00	0.00	0.00	
479402027	12608 BROADLEAF LN	87.50	87.50	9.00	9.00	0.00	0.00	0.00	0.00	0.00	0.00	0.00	0.00	
479402028	12596 BROADLEAF LN	87.50	87.50	9.00	9.00	0.00	0.00	0.00	0.00	0.00	0.00	0.00	0.00	
479402029	12584 BROADLEAF LN	87.50	87.50	9.00	9.00	0.00	0.00	0.00	0.00	0.00	0.00	0.00	0.00	
479402030	12572 BROADLEAF LN	87.50	87.50	9.00	9.00	0.00	0.00	0.00	0.00	0.00	0.00	0.00	0.00	
479402031	12560 BROADLEAF LN	87.50	87.50	9.00	9.00	0.00	0.00	0.00	0.00	0.00	0.00	0.00	0.00	
479402032	12548 BROADLEAF LN	87.50	87.50	9.00	9.00	0.00	0.00	0.00	0.00	0.00	0.00	0.00	0.00	
479402033	12536 BROADLEAF LN	87.50	87.50	9.00	9.00	0.00	0.00	0.00	0.00	0.00	0.00	0.00	0.00	
479402034	12524 BROADLEAF LN	87.50	87.50	9.00	9.00	0.00	0.00	0.00	0.00	0.00	0.00	0.00	0.00	
479402035	12512 BROADLEAF LN	87.50	87.50	9.00	9.00	0.00	0.00	0.00	0.00	0.00	0.00	0.00	0.00	
479411001	12549 LASSALLE ST	87.50	87.50	9.00	9.00	0.00	0.00	0.00	0.00	0.00	0.00	0.00	0.00	
479411002	12567 LASSALLE ST	87.50	87.50	9.00	9.00	0.00	0.00	0.00	0.00	0.00	0.00	0.00	0.00	
479411003	12583 LASSALLE ST	87.50	87.50	9.00	9.00	0.00	0.00	0.00	0.00	0.00	0.00	0.00	0.00	
479411004	12599 LASSALLE ST	87.50	87.50	9.00	9.00	0.00	0.00	0.00	0.00	0.00	0.00	0.00	0.00	
479411005	12617 LASSALLE ST	87.50	87.50	9.00	9.00	0.00	0.00	0.00	0.00	0.00	0.00	0.00	0.00	
479411006	12633 LASSALLE ST	87.50	87.50	9.00	9.00	0.00	0.00	0.00	0.00	0.00	0.00	0.00	0.00	
479411007	12649 LASSALLE ST	87.50	87.50	9.00	9.00	0.00	0.00	0.00	0.00	0.00	0.00	0.00	0.00	
479411008	12667 LASSALLE ST	87.50	87.50	9.00	9.00	0.00	0.00	0.00	0.00	0.00	0.00	0.00	0.00	
479411009	12683 LASSALLE ST	87.50	87.50	9.00	9.00	0.00	0.00	0.00	0.00	0.00	0.00	0.00	0.00	

MORENO VALLEY COMMUNITY SERVICES DISTRICT
FISCAL YEAR 2015/16 MAXIMUM AND APPLIED PARCEL TAXES/CHARGES

ASSESSOR'S PARCEL NUMBER	SITUS ADDRESS	ZONE A		ZONE C		ZONE D		ZONE E		ZONE M		ZONE S		TRACT NUMBER
		MAXIMUM	APPLIED	MAXIMUM	APPLIED	MAXIMUM	APPLIED	MAXIMUM	APPLIED	MAXIMUM	APPLIED	MAXIMUM	APPLIED	
479411010	12699 LASSALLE ST	87.50	87.50	9.00	9.00	0.00	0.00	0.00	0.00	0.00	0.00	0.00	0.00	
479411011	12717 LASSALLE ST	87.50	87.50	9.00	9.00	0.00	0.00	0.00	0.00	0.00	0.00	0.00	0.00	
479411012	12733 LASSALLE ST	87.50	87.50	9.00	9.00	0.00	0.00	0.00	0.00	0.00	0.00	0.00	0.00	
479411013	25998 FIR AVE	87.50	87.50	9.00	9.00	0.00	0.00	0.00	0.00	0.00	0.00	0.00	0.00	
479411014	25986 FIR AVE	87.50	87.50	9.00	9.00	0.00	0.00	0.00	0.00	0.00	0.00	0.00	0.00	
479411015	25972 FIR AVE	87.50	87.50	9.00	9.00	0.00	0.00	0.00	0.00	0.00	0.00	0.00	0.00	
479411016	25958 FIR AVE	87.50	87.50	9.00	9.00	0.00	0.00	0.00	0.00	0.00	0.00	0.00	0.00	
479411017	25944 FIR AVE	87.50	87.50	9.00	9.00	0.00	0.00	0.00	0.00	0.00	0.00	0.00	0.00	
479411018	25930 FIR AVE	87.50	87.50	9.00	9.00	0.00	0.00	0.00	0.00	0.00	0.00	0.00	0.00	
479411019	25916 FIR AVE	87.50	87.50	9.00	9.00	0.00	0.00	0.00	0.00	0.00	0.00	0.00	0.00	
479411020	25902 FIR AVE	87.50	87.50	9.00	9.00	0.00	0.00	0.00	0.00	0.00	0.00	0.00	0.00	
479411021	25888 FIR AVE	87.50	87.50	9.00	9.00	0.00	0.00	0.00	0.00	0.00	0.00	0.00	0.00	
479411022	12748 HACKBERRY LN	87.50	87.50	9.00	9.00	0.00	0.00	0.00	0.00	0.00	0.00	0.00	0.00	
479411023	12738 HACKBERRY LN	87.50	87.50	9.00	9.00	0.00	0.00	0.00	0.00	0.00	0.00	0.00	0.00	
479411024	12724 HACKBERRY LN	87.50	87.50	9.00	9.00	0.00	0.00	0.00	0.00	0.00	0.00	0.00	0.00	
479411025	12710 HACKBERRY LN	87.50	87.50	9.00	9.00	0.00	0.00	0.00	0.00	0.00	0.00	0.00	0.00	
479411026	12696 HACKBERRY LN	87.50	87.50	9.00	9.00	0.00	0.00	0.00	0.00	0.00	0.00	0.00	0.00	
479411027	12682 HACKBERRY LN	87.50	87.50	9.00	9.00	0.00	0.00	0.00	0.00	0.00	0.00	0.00	0.00	
479411028	12670 HACKBERRY LN	87.50	87.50	9.00	9.00	0.00	0.00	0.00	0.00	0.00	0.00	0.00	0.00	
479411029	12662 HACKBERRY LN	87.50	87.50	9.00	9.00	0.00	0.00	0.00	0.00	0.00	0.00	0.00	0.00	
479411030	12650 HACKBERRY LN	87.50	87.50	9.00	9.00	0.00	0.00	0.00	0.00	0.00	0.00	0.00	0.00	
479411031	12638 HACKBERRY LN	87.50	87.50	9.00	9.00	0.00	0.00	0.00	0.00	0.00	0.00	0.00	0.00	
479411032	12626 HACKBERRY LN	87.50	87.50	9.00	9.00	0.00	0.00	0.00	0.00	0.00	0.00	0.00	0.00	
479411033	12612 HACKBERRY LN	87.50	87.50	9.00	9.00	0.00	0.00	0.00	0.00	0.00	0.00	0.00	0.00	
479411034	12600 HACKBERRY LN	87.50	87.50	9.00	9.00	0.00	0.00	0.00	0.00	0.00	0.00	0.00	0.00	
479411035	12588 HACKBERRY LN	87.50	87.50	9.00	9.00	0.00	0.00	0.00	0.00	0.00	0.00	0.00	0.00	
479411036	12576 HACKBERRY LN	87.50	87.50	9.00	9.00	0.00	0.00	0.00	0.00	0.00	0.00	0.00	0.00	
479411037	12562 HACKBERRY LN	87.50	87.50	9.00	9.00	0.00	0.00	0.00	0.00	0.00	0.00	0.00	0.00	
479411038	12550 HACKBERRY LN	87.50	87.50	9.00	9.00	0.00	0.00	0.00	0.00	0.00	0.00	0.00	0.00	
479411039	12538 HACKBERRY LN	87.50	87.50	9.00	9.00	0.00	0.00	0.00	0.00	0.00	0.00	0.00	0.00	
479412001	12537 HACKBERRY LN	87.50	87.50	9.00	9.00	0.00	0.00	0.00	0.00	0.00	0.00	0.00	0.00	
479412002	12549 HACKBERRY LN	87.50	87.50	9.00	9.00	0.00	0.00	0.00	0.00	0.00	0.00	0.00	0.00	
479412003	12561 HACKBERRY LN	87.50	87.50	9.00	9.00	0.00	0.00	0.00	0.00	0.00	0.00	0.00	0.00	
479412004	12577 HACKBERRY LN	87.50	87.50	9.00	9.00	0.00	0.00	0.00	0.00	0.00	0.00	0.00	0.00	
479412005	12587 HACKBERRY LN	87.50	87.50	9.00	9.00	0.00	0.00	0.00	0.00	0.00	0.00	0.00	0.00	
479412006	12599 HACKBERRY LN	87.50	87.50	9.00	9.00	0.00	0.00	0.00	0.00	0.00	0.00	0.00	0.00	
479412007	12615 HACKBERRY LN	87.50	87.50	9.00	9.00	0.00	0.00	0.00	0.00	0.00	0.00	0.00	0.00	

MORENO VALLEY COMMUNITY SERVICES DISTRICT
FISCAL YEAR 2015/16 MAXIMUM AND APPLIED PARCEL TAXES/CHARGES

ASSESSOR'S PARCEL NUMBER	SITUS ADDRESS	ZONE A		ZONE C		ZONE D		ZONE E		ZONE M		ZONE S		TRACT NUMBER
		MAXIMUM	APPLIED	MAXIMUM	APPLIED	MAXIMUM	APPLIED	MAXIMUM	APPLIED	MAXIMUM	APPLIED	MAXIMUM	APPLIED	
479412008	12629 HACKBERRY LN	87.50	87.50	9.00	9.00	0.00	0.00	0.00	0.00	0.00	0.00	0.00	0.00	
479412009	12695 HACKBERRY LN	87.50	87.50	9.00	9.00	0.00	0.00	0.00	0.00	0.00	0.00	0.00	0.00	
479412010	12709 HACKBERRY LN	87.50	87.50	9.00	9.00	0.00	0.00	0.00	0.00	0.00	0.00	0.00	0.00	
479412011	12723 HACKBERRY LN	87.50	87.50	9.00	9.00	0.00	0.00	0.00	0.00	0.00	0.00	0.00	0.00	
479412012	12741 HACKBERRY LN	87.50	87.50	9.00	9.00	0.00	0.00	0.00	0.00	0.00	0.00	0.00	0.00	
479412013	12674 NINEBARK ST	87.50	87.50	9.00	9.00	0.00	0.00	0.00	0.00	0.00	0.00	0.00	0.00	
479412014	12666 NINEBARK ST	87.50	87.50	9.00	9.00	0.00	0.00	0.00	0.00	0.00	0.00	0.00	0.00	
479412015	12658 NINEBARK ST	87.50	87.50	9.00	9.00	0.00	0.00	0.00	0.00	0.00	0.00	0.00	0.00	
479412016	12652 NINEBARK ST	87.50	87.50	9.00	9.00	0.00	0.00	0.00	0.00	0.00	0.00	0.00	0.00	
479412017	12642 NINEBARK ST	87.50	87.50	9.00	9.00	0.00	0.00	0.00	0.00	0.00	0.00	0.00	0.00	
479412018	12632 NINEBARK ST	87.50	87.50	9.00	9.00	0.00	0.00	0.00	0.00	0.00	0.00	0.00	0.00	
479412019	12620 NINEBARK ST	87.50	87.50	9.00	9.00	0.00	0.00	0.00	0.00	0.00	0.00	0.00	0.00	
479412020	12610 NINEBARK ST	87.50	87.50	9.00	9.00	0.00	0.00	0.00	0.00	0.00	0.00	0.00	0.00	
479413001	12509 NINEBARK ST	87.50	87.50	9.00	9.00	0.00	0.00	0.00	0.00	0.00	0.00	0.00	0.00	
479413002	12519 NINEBARK ST	87.50	87.50	9.00	9.00	0.00	0.00	0.00	0.00	0.00	0.00	0.00	0.00	
479413003	12527 NINEBARK ST	87.50	87.50	9.00	9.00	0.00	0.00	0.00	0.00	0.00	0.00	0.00	0.00	
479413004	12537 NINEBARK ST	87.50	87.50	9.00	9.00	0.00	0.00	0.00	0.00	0.00	0.00	0.00	0.00	
479413005	12547 NINEBARK ST	87.50	87.50	9.00	9.00	0.00	0.00	0.00	0.00	0.00	0.00	0.00	0.00	
479413006	12555 NINEBARK ST	87.50	87.50	9.00	9.00	0.00	0.00	0.00	0.00	0.00	0.00	0.00	0.00	
479413007	12565 NINEBARK ST	87.50	87.50	9.00	9.00	0.00	0.00	0.00	0.00	0.00	0.00	0.00	0.00	
479413008	12575 NINEBARK ST	87.50	87.50	9.00	9.00	0.00	0.00	0.00	0.00	0.00	0.00	0.00	0.00	
479413009	12583 NINEBARK ST	87.50	87.50	9.00	9.00	0.00	0.00	0.00	0.00	0.00	0.00	0.00	0.00	
479413010	12593 NINEBARK ST	87.50	87.50	9.00	9.00	0.00	0.00	0.00	0.00	0.00	0.00	0.00	0.00	
479413011	12603 NINEBARK ST	87.50	87.50	9.00	9.00	0.00	0.00	0.00	0.00	0.00	0.00	0.00	0.00	
479413012	12611 NINEBARK ST	87.50	87.50	9.00	9.00	0.00	0.00	0.00	0.00	0.00	0.00	0.00	0.00	
479413013	12621 NINEBARK ST	87.50	87.50	9.00	9.00	0.00	0.00	0.00	0.00	0.00	0.00	0.00	0.00	
479413014	12631 NINEBARK ST	87.50	87.50	9.00	9.00	0.00	0.00	0.00	0.00	0.00	0.00	0.00	0.00	
479413015	12639 NINEBARK ST	87.50	87.50	9.00	9.00	0.00	0.00	0.00	0.00	0.00	0.00	0.00	0.00	
479413016	12649 NINEBARK ST	87.50	87.50	9.00	9.00	0.00	0.00	0.00	0.00	0.00	0.00	0.00	0.00	
479413017	12657 NINEBARK ST	87.50	87.50	9.00	9.00	0.00	0.00	0.00	0.00	0.00	0.00	0.00	0.00	
479413018	12665 NINEBARK ST	87.50	87.50	9.00	9.00	0.00	0.00	0.00	0.00	0.00	0.00	0.00	0.00	
479413019	12673 NINEBARK ST	87.50	87.50	9.00	9.00	0.00	0.00	0.00	0.00	0.00	0.00	0.00	0.00	
479413020	12683 NINEBARK ST	87.50	87.50	9.00	9.00	0.00	0.00	0.00	0.00	0.00	0.00	0.00	0.00	
479413021	12693 NINEBARK ST	87.50	87.50	9.00	9.00	0.00	0.00	0.00	0.00	0.00	0.00	0.00	0.00	
479413022	12701 NINEBARK ST	87.50	87.50	9.00	9.00	0.00	0.00	0.00	0.00	0.00	0.00	0.00	0.00	
479413023	12711 NINEBARK ST	87.50	87.50	9.00	9.00	0.00	0.00	0.00	0.00	0.00	0.00	0.00	0.00	
479413024	12721 NINEBARK ST	87.50	87.50	9.00	9.00	0.00	0.00	0.00	0.00	0.00	0.00	0.00	0.00	

MORENO VALLEY COMMUNITY SERVICES DISTRICT
FISCAL YEAR 2015/16 MAXIMUM AND APPLIED PARCEL TAXES/CHARGES

ASSESSOR'S PARCEL NUMBER	SITUS ADDRESS	ZONE A		ZONE C		ZONE D		ZONE E		ZONE M		ZONE S		TRACT NUMBER
		MAXIMUM	APPLIED	MAXIMUM	APPLIED	MAXIMUM	APPLIED	MAXIMUM	APPLIED	MAXIMUM	APPLIED	MAXIMUM	APPLIED	
479413025	12729 NINEBARK ST	87.50	87.50	9.00	9.00	0.00	0.00	0.00	0.00	0.00	0.00	0.00	0.00	
479413026	12739 NINEBARK ST	87.50	87.50	9.00	9.00	0.00	0.00	0.00	0.00	0.00	0.00	0.00	0.00	
479413027	12747 NINEBARK ST	87.50	87.50	9.00	9.00	0.00	0.00	0.00	0.00	0.00	0.00	0.00	0.00	
479421001	12330 KITCHING ST	87.50	87.50	9.00	9.00	0.00	0.00	0.00	0.00	0.00	0.00	0.00	0.00	
479421002	12340 KITCHING ST	87.50	87.50	9.00	9.00	0.00	0.00	0.00	0.00	0.00	0.00	0.00	0.00	
479421003	12350 KITCHING ST	87.50	87.50	9.00	9.00	0.00	0.00	0.00	0.00	0.00	0.00	0.00	0.00	
479421004	12360 KITCHING ST	87.50	87.50	9.00	9.00	0.00	0.00	0.00	0.00	0.00	0.00	0.00	0.00	
479421005	12370 KITCHING ST	87.50	87.50	9.00	9.00	0.00	0.00	0.00	0.00	0.00	0.00	0.00	0.00	
479421006	12380 KITCHING ST	87.50	87.50	9.00	9.00	0.00	0.00	0.00	0.00	0.00	0.00	0.00	0.00	
479421007	12390 KITCHING ST	87.50	87.50	9.00	9.00	0.00	0.00	0.00	0.00	0.00	0.00	0.00	0.00	
479421008	12400 KITCHING ST	87.50	87.50	9.00	9.00	0.00	0.00	0.00	0.00	0.00	0.00	0.00	0.00	
479421009	12410 KITCHING ST	87.50	87.50	9.00	9.00	0.00	0.00	0.00	0.00	0.00	0.00	0.00	0.00	
479421010	12419 KASOTA CT	87.50	87.50	9.00	9.00	0.00	0.00	0.00	0.00	0.00	0.00	0.00	0.00	
479421011	12407 KASOTA CT	87.50	87.50	9.00	9.00	0.00	0.00	0.00	0.00	0.00	0.00	0.00	0.00	
479421012	12395 KASOTA CT	87.50	87.50	9.00	9.00	0.00	0.00	0.00	0.00	0.00	0.00	0.00	0.00	
479421013	12383 KASOTA CT	87.50	87.50	9.00	9.00	0.00	0.00	0.00	0.00	0.00	0.00	0.00	0.00	
479421014	12371 KASOTA CT	87.50	87.50	9.00	9.00	0.00	0.00	0.00	0.00	0.00	0.00	0.00	0.00	
479421015	12359 KASOTA CT	87.50	87.50	9.00	9.00	0.00	0.00	0.00	0.00	0.00	0.00	0.00	0.00	
479421016	12347 KASOTA CT	87.50	87.50	9.00	9.00	0.00	0.00	0.00	0.00	0.00	0.00	0.00	0.00	
479421017	12335 KASOTA CT	87.50	87.50	9.00	9.00	0.00	0.00	0.00	0.00	0.00	0.00	0.00	0.00	
479421018	12320 KASOTA CT	87.50	87.50	9.00	9.00	0.00	0.00	0.00	0.00	0.00	0.00	0.00	0.00	
479421019	12336 KASOTA CT	87.50	87.50	9.00	9.00	0.00	0.00	0.00	0.00	0.00	0.00	0.00	0.00	
479421020	12348 KASOTA CT	87.50	87.50	9.00	9.00	0.00	0.00	0.00	0.00	0.00	0.00	0.00	0.00	
479421021	12360 KASOTA CT	87.50	87.50	9.00	9.00	0.00	0.00	0.00	0.00	0.00	0.00	0.00	0.00	
479421022	12372 KASOTA CT	87.50	87.50	9.00	9.00	0.00	0.00	0.00	0.00	0.00	0.00	0.00	0.00	
479421023	12384 KASOTA CT	87.50	87.50	9.00	9.00	0.00	0.00	0.00	0.00	0.00	0.00	0.00	0.00	
479421024	12396 KASOTA CT	87.50	87.50	9.00	9.00	0.00	0.00	0.00	0.00	0.00	0.00	0.00	0.00	
479421025	12408 KASOTA CT	87.50	87.50	9.00	9.00	0.00	0.00	0.00	0.00	0.00	0.00	0.00	0.00	
479421026	12420 KASOTA CT	87.50	87.50	9.00	9.00	0.00	0.00	0.00	0.00	0.00	0.00	0.00	0.00	
479421027	12419 TUSCOLA ST	87.50	87.50	9.00	9.00	0.00	0.00	0.00	0.00	0.00	0.00	0.00	0.00	
479421028	12407 TUSCOLA ST	87.50	87.50	9.00	9.00	0.00	0.00	0.00	0.00	0.00	0.00	0.00	0.00	
479421029	12395 TUSCOLA ST	87.50	87.50	9.00	9.00	0.00	0.00	0.00	0.00	0.00	0.00	0.00	0.00	
479421030	12383 TUSCOLA ST	87.50	87.50	9.00	9.00	0.00	0.00	0.00	0.00	0.00	0.00	0.00	0.00	
479421031	12375 TUSCOLA ST	87.50	87.50	9.00	9.00	0.00	0.00	0.00	0.00	0.00	0.00	0.00	0.00	
479421032	12359 TUSCOLA ST	87.50	87.50	9.00	9.00	0.00	0.00	0.00	0.00	0.00	0.00	0.00	0.00	
479421033	12347 TUSCOLA ST	87.50	87.50	9.00	9.00	0.00	0.00	0.00	0.00	0.00	0.00	0.00	0.00	
479421034	12335 TUSCOLA ST	87.50	87.50	9.00	9.00	0.00	0.00	0.00	0.00	0.00	0.00	0.00	0.00	

MORENO VALLEY COMMUNITY SERVICES DISTRICT
FISCAL YEAR 2015/16 MAXIMUM AND APPLIED PARCEL TAXES/CHARGES

ASSESSOR'S PARCEL NUMBER	SITUS ADDRESS	ZONE A		ZONE C		ZONE D		ZONE E		ZONE M		ZONE S		TRACT NUMBER
		MAXIMUM	APPLIED	MAXIMUM	APPLIED	MAXIMUM	APPLIED	MAXIMUM	APPLIED	MAXIMUM	APPLIED	MAXIMUM	APPLIED	
479421035	12323 TUSCOLA ST	87.50	87.50	9.00	9.00	0.00	0.00	0.00	0.00	0.00	0.00	0.00	0.00	
479422001	12420 YUMA CT	87.50	87.50	9.00	9.00	0.00	0.00	0.00	0.00	0.00	0.00	0.00	0.00	
479422002	12408 YUMA CT	87.50	87.50	9.00	9.00	0.00	0.00	0.00	0.00	0.00	0.00	0.00	0.00	
479422003	12396 YUMA CT	87.50	87.50	9.00	9.00	0.00	0.00	0.00	0.00	0.00	0.00	0.00	0.00	
479422004	12384 YUMA CT	87.50	87.50	9.00	9.00	0.00	0.00	0.00	0.00	0.00	0.00	0.00	0.00	
479422005	12372 YUMA CT	87.50	87.50	9.00	9.00	0.00	0.00	0.00	0.00	0.00	0.00	0.00	0.00	
479422006	12360 YUMA CT	87.50	87.50	9.00	9.00	0.00	0.00	0.00	0.00	0.00	0.00	0.00	0.00	
479422007	12358 YUMA CT	87.50	87.50	9.00	9.00	0.00	0.00	0.00	0.00	0.00	0.00	0.00	0.00	
479422008	12346 YUMA CT	87.50	87.50	9.00	9.00	0.00	0.00	0.00	0.00	0.00	0.00	0.00	0.00	
479422009	12336 YUMA CT	87.50	87.50	9.00	9.00	0.00	0.00	0.00	0.00	0.00	0.00	0.00	0.00	
479422010	12320 YUMA CT	87.50	87.50	9.00	9.00	0.00	0.00	0.00	0.00	0.00	0.00	0.00	0.00	
479422011	12335 YUMA CT	87.50	87.50	9.00	9.00	0.00	0.00	0.00	0.00	0.00	0.00	0.00	0.00	
479422012	12347 YUMA CT	87.50	87.50	9.00	9.00	0.00	0.00	0.00	0.00	0.00	0.00	0.00	0.00	
479422013	12359 YUMA CT	87.50	87.50	9.00	9.00	0.00	0.00	0.00	0.00	0.00	0.00	0.00	0.00	
479422014	12375 YUMA CT	87.50	87.50	9.00	9.00	0.00	0.00	0.00	0.00	0.00	0.00	0.00	0.00	
479422015	12383 YUMA CT	87.50	87.50	9.00	9.00	0.00	0.00	0.00	0.00	0.00	0.00	0.00	0.00	
479422016	12395 YUMA CT	87.50	87.50	9.00	9.00	0.00	0.00	0.00	0.00	0.00	0.00	0.00	0.00	
479422017	12407 YUMA CT	87.50	87.50	9.00	9.00	0.00	0.00	0.00	0.00	0.00	0.00	0.00	0.00	
479422018	12419 YUMA CT	87.50	87.50	9.00	9.00	0.00	0.00	0.00	0.00	0.00	0.00	0.00	0.00	
479422019	12420 SHASTA PL	87.50	87.50	9.00	9.00	0.00	0.00	0.00	0.00	0.00	0.00	0.00	0.00	
479422020	12408 SHASTA PL	87.50	87.50	9.00	9.00	0.00	0.00	0.00	0.00	0.00	0.00	0.00	0.00	
479422021	12396 SHASTA PL	87.50	87.50	9.00	9.00	0.00	0.00	0.00	0.00	0.00	0.00	0.00	0.00	
479422022	12384 SHASTA PL	87.50	87.50	9.00	9.00	0.00	0.00	0.00	0.00	0.00	0.00	0.00	0.00	
479422023	12372 SHASTA PL	87.50	87.50	9.00	9.00	0.00	0.00	0.00	0.00	0.00	0.00	0.00	0.00	
479422024	12360 SHASTA PL	87.50	87.50	9.00	9.00	0.00	0.00	0.00	0.00	0.00	0.00	0.00	0.00	
479422025	12348 SHASTA PL	87.50	87.50	9.00	9.00	0.00	0.00	0.00	0.00	0.00	0.00	0.00	0.00	
479422026	12336 SHASTA PL	87.50	87.50	9.00	9.00	0.00	0.00	0.00	0.00	0.00	0.00	0.00	0.00	
479422027	12320 SHASTA PL	87.50	87.50	9.00	9.00	0.00	0.00	0.00	0.00	0.00	0.00	0.00	0.00	
479422028	12321 SHASTA PL	87.50	87.50	9.00	9.00	0.00	0.00	0.00	0.00	0.00	0.00	0.00	0.00	
479422029	12335 SHASTA PL	87.50	87.50	9.00	9.00	0.00	0.00	0.00	0.00	0.00	0.00	0.00	0.00	
479422030	12347 SHASTA PL	87.50	87.50	9.00	9.00	0.00	0.00	0.00	0.00	0.00	0.00	0.00	0.00	
479422031	12359 SHASTA PL	87.50	87.50	9.00	9.00	0.00	0.00	0.00	0.00	0.00	0.00	0.00	0.00	
479422032	12371 SHASTA PL	87.50	87.50	9.00	9.00	0.00	0.00	0.00	0.00	0.00	0.00	0.00	0.00	
479422033	12383 SHASTA PL	87.50	87.50	9.00	9.00	0.00	0.00	0.00	0.00	0.00	0.00	0.00	0.00	
479422034	12395 SHASTA PL	87.50	87.50	9.00	9.00	0.00	0.00	0.00	0.00	0.00	0.00	0.00	0.00	
479422035	12417 SHASTA PL	87.50	87.50	9.00	9.00	0.00	0.00	0.00	0.00	0.00	0.00	0.00	0.00	
479422036	12320 TUSCOLA ST	87.50	87.50	9.00	9.00	0.00	0.00	0.00	0.00	0.00	0.00	0.00	0.00	

MORENO VALLEY COMMUNITY SERVICES DISTRICT
FISCAL YEAR 2015/16 MAXIMUM AND APPLIED PARCEL TAXES/CHARGES

ASSESSOR'S PARCEL NUMBER	SITUS ADDRESS	ZONE A		ZONE C		ZONE D		ZONE E		ZONE M		ZONE S		TRACT NUMBER
		MAXIMUM	APPLIED	MAXIMUM	APPLIED	MAXIMUM	APPLIED	MAXIMUM	APPLIED	MAXIMUM	APPLIED	MAXIMUM	APPLIED	
479422037	12336 TUSCOLA ST	87.50	87.50	9.00	9.00	0.00	0.00	0.00	0.00	0.00	0.00	0.00	0.00	
479422038	12348 TUSCOLA ST	87.50	87.50	9.00	9.00	0.00	0.00	0.00	0.00	0.00	0.00	0.00	0.00	
479422039	12360 TUSCOLA ST	87.50	87.50	9.00	9.00	0.00	0.00	0.00	0.00	0.00	0.00	0.00	0.00	
479422040	12372 TUSCOLA ST	87.50	87.50	9.00	9.00	0.00	0.00	0.00	0.00	0.00	0.00	0.00	0.00	
479422041	12384 TUSCOLA ST	87.50	87.50	9.00	9.00	0.00	0.00	0.00	0.00	0.00	0.00	0.00	0.00	
479422042	12396 TUSCOLA ST	87.50	87.50	9.00	9.00	0.00	0.00	0.00	0.00	0.00	0.00	0.00	0.00	
479422043	12408 TUSCOLA ST	87.50	87.50	9.00	9.00	0.00	0.00	0.00	0.00	0.00	0.00	0.00	0.00	
479422044	12420 TUSCOLA ST	87.50	87.50	9.00	9.00	0.00	0.00	0.00	0.00	0.00	0.00	0.00	0.00	
479423021	25501 ELDER AVE	87.50	87.50	9.00	9.00	0.00	0.00	0.00	0.00	0.00	0.00	0.00	0.00	
479423022	25511 ELDER AVE	87.50	87.50	9.00	9.00	0.00	0.00	0.00	0.00	0.00	0.00	0.00	0.00	
479423023	25521 ELDER AVE	87.50	87.50	9.00	9.00	0.00	0.00	0.00	0.00	0.00	0.00	0.00	0.00	
479423024	25531 ELDER AVE	87.50	87.50	9.00	9.00	0.00	0.00	0.00	0.00	0.00	0.00	0.00	0.00	
479423025	25541 ELDER AVE	87.50	87.50	9.00	9.00	0.00	0.00	0.00	0.00	0.00	0.00	0.00	0.00	
479423026	25551 ELDER AVE	87.50	87.50	9.00	9.00	0.00	0.00	0.00	0.00	0.00	0.00	0.00	0.00	
479423027	25561 ELDER AVE	87.50	87.50	9.00	9.00	0.00	0.00	0.00	0.00	0.00	0.00	0.00	0.00	
479423028	25571 ELDER AVE	87.50	87.50	9.00	9.00	0.00	0.00	0.00	0.00	0.00	0.00	0.00	0.00	
479423029	25581 ELDER AVE	87.50	87.50	9.00	9.00	0.00	0.00	0.00	0.00	0.00	0.00	0.00	0.00	
479423030	25591 ELDER AVE	87.50	87.50	9.00	9.00	0.00	0.00	0.00	0.00	0.00	0.00	0.00	0.00	
479423031	25601 ELDER AVE	87.50	87.50	9.00	9.00	0.00	0.00	0.00	0.00	0.00	0.00	0.00	0.00	
479423032	25611 ELDER AVE	87.50	87.50	9.00	9.00	0.00	0.00	0.00	0.00	0.00	0.00	0.00	0.00	
479423033	25621 ELDER AVE	87.50	87.50	9.00	9.00	0.00	0.00	0.00	0.00	0.00	0.00	0.00	0.00	
479423034	25631 ELDER AVE	87.50	87.50	9.00	9.00	0.00	0.00	0.00	0.00	0.00	0.00	0.00	0.00	
479423035	25641 ELDER AVE	87.50	87.50	9.00	9.00	0.00	0.00	0.00	0.00	0.00	0.00	0.00	0.00	
479423036	25651 ELDER AVE	87.50	87.50	9.00	9.00	0.00	0.00	0.00	0.00	0.00	0.00	0.00	0.00	
479423037	25661 ELDER AVE	87.50	87.50	9.00	9.00	0.00	0.00	0.00	0.00	0.00	0.00	0.00	0.00	
479423038	25671 ELDER AVE	87.50	87.50	9.00	9.00	0.00	0.00	0.00	0.00	0.00	0.00	0.00	0.00	
479423039	25681 ELDER AVE	87.50	87.50	9.00	9.00	0.00	0.00	0.00	0.00	0.00	0.00	0.00	0.00	
479423040	25691 ELDER AVE	87.50	87.50	9.00	9.00	0.00	0.00	0.00	0.00	0.00	0.00	0.00	0.00	
479431001	12087 LEIF ERICSON DR	87.50	87.50	9.00	9.00	78.80	78.80	0.00	0.00	0.00	0.00	0.00	0.00	12902
479431002	12073 LEIF ERICSON DR	87.50	87.50	9.00	9.00	78.80	78.80	0.00	0.00	0.00	0.00	0.00	0.00	12902
479431003	12063 LEIF ERICSON DR	87.50	87.50	9.00	9.00	78.80	78.80	0.00	0.00	0.00	0.00	0.00	0.00	12902
479431004	12051 LEIF ERICSON DR	87.50	87.50	9.00	9.00	78.80	78.80	0.00	0.00	0.00	0.00	0.00	0.00	12902
479431005	12039 LEIF ERICSON DR	87.50	87.50	9.00	9.00	78.80	78.80	0.00	0.00	0.00	0.00	0.00	0.00	12902
479431006	12025 LEIF ERICSON DR	87.50	87.50	9.00	9.00	78.80	78.80	0.00	0.00	0.00	0.00	0.00	0.00	12902
479431007	12013 LEIF ERICSON DR	87.50	87.50	9.00	9.00	78.80	78.80	0.00	0.00	0.00	0.00	0.00	0.00	12902
479431008	12010 LEIF ERICSON DR	87.50	87.50	9.00	9.00	78.80	78.80	0.00	0.00	0.00	0.00	0.00	0.00	12902
479431009	12024 LEIF ERICSON DR	87.50	87.50	9.00	9.00	78.80	78.80	0.00	0.00	0.00	0.00	0.00	0.00	12902

MORENO VALLEY COMMUNITY SERVICES DISTRICT
FISCAL YEAR 2015/16 MAXIMUM AND APPLIED PARCEL TAXES/CHARGES

ASSESSOR'S PARCEL NUMBER	SITUS ADDRESS	ZONE A		ZONE C		ZONE D		ZONE E		ZONE M		ZONE S		TRACT NUMBER
		MAXIMUM	APPLIED	MAXIMUM	APPLIED	MAXIMUM	APPLIED	MAXIMUM	APPLIED	MAXIMUM	APPLIED	MAXIMUM	APPLIED	
479431010	12038 LEIF ERICSON DR	87.50	87.50	9.00	9.00	78.80	78.80	0.00	0.00	0.00	0.00	0.00	0.00	12902
479431011	12050 LEIF ERICSON DR	87.50	87.50	9.00	9.00	78.80	78.80	0.00	0.00	0.00	0.00	0.00	0.00	12902
479431012	12062 LEIF ERICSON DR	87.50	87.50	9.00	9.00	78.80	78.80	0.00	0.00	0.00	0.00	0.00	0.00	12902
479431013	12074 LEIF ERICSON DR	87.50	87.50	9.00	9.00	78.80	78.80	0.00	0.00	0.00	0.00	0.00	0.00	12902
479431014	25796 CARTIER DR	87.50	87.50	9.00	9.00	78.80	78.80	0.00	0.00	0.00	0.00	0.00	0.00	12902
479431015	12085 CHAMPLAIN ST	87.50	87.50	9.00	9.00	78.80	78.80	0.00	0.00	0.00	0.00	0.00	0.00	12902
479431016	12075 CHAMPLAIN ST	87.50	87.50	9.00	9.00	78.80	78.80	0.00	0.00	0.00	0.00	0.00	0.00	12902
479431017	12063 CHAMPLAIN ST	87.50	87.50	9.00	9.00	78.80	78.80	0.00	0.00	0.00	0.00	0.00	0.00	12902
479431018	25787 PIZZARO CT	87.50	87.50	9.00	9.00	78.80	78.80	0.00	0.00	0.00	0.00	0.00	0.00	12902
479431019	25775 PIZZARO CT	87.50	87.50	9.00	9.00	78.80	78.80	0.00	0.00	0.00	0.00	0.00	0.00	12902
479431020	25774 PIZZARO CT	87.50	87.50	9.00	9.00	78.80	78.80	0.00	0.00	0.00	0.00	0.00	0.00	12902
479431021	25786 PIZZARO CT	87.50	87.50	9.00	9.00	78.80	78.80	0.00	0.00	0.00	0.00	0.00	0.00	12902
479431022	12007 CHAMPLAIN ST	87.50	87.50	9.00	9.00	78.80	78.80	0.00	0.00	0.00	0.00	0.00	0.00	12902
479431023	12021 CHAMPLAIN ST	87.50	87.50	9.00	9.00	78.80	78.80	0.00	0.00	0.00	0.00	0.00	0.00	12902
479432001	12008 CHAMPLAIN ST	87.50	87.50	9.00	9.00	78.80	78.80	0.00	0.00	0.00	0.00	0.00	0.00	12902
479432002	12020 CHAMPLAIN ST	87.50	87.50	9.00	9.00	78.80	78.80	0.00	0.00	0.00	0.00	0.00	0.00	12902
479432003	12032 CHAMPLAIN ST	87.50	87.50	9.00	9.00	78.80	78.80	0.00	0.00	0.00	0.00	0.00	0.00	12902
479432004	12044 CHAMPLAIN ST	87.50	87.50	9.00	9.00	78.80	78.80	0.00	0.00	0.00	0.00	0.00	0.00	12902
479432005	12056 CHAMPLAIN ST	87.50	87.50	9.00	9.00	78.80	78.80	0.00	0.00	0.00	0.00	0.00	0.00	12902
479432006	12070 CHAMPLAIN ST	87.50	87.50	9.00	9.00	78.80	78.80	0.00	0.00	0.00	0.00	0.00	0.00	12902
479432007	12082 CHAMPLAIN ST	87.50	87.50	9.00	9.00	78.80	78.80	0.00	0.00	0.00	0.00	0.00	0.00	12902
479432008	12096 CHAMPLAIN ST	87.50	87.50	9.00	9.00	78.80	78.80	0.00	0.00	0.00	0.00	0.00	0.00	12902
479432009	12110 CHAMPLAIN ST	87.50	87.50	9.00	9.00	78.80	78.80	0.00	0.00	0.00	0.00	0.00	0.00	12902
479432010	12124 CHAMPLAIN ST	87.50	87.50	9.00	9.00	78.80	78.80	0.00	0.00	0.00	0.00	0.00	0.00	12902
479432011	12138 CHAMPLAIN ST	87.50	87.50	9.00	9.00	78.80	78.80	0.00	0.00	0.00	0.00	0.00	0.00	12902
479432012	12145 PONCE DE LEON DR	87.50	87.50	9.00	9.00	78.80	78.80	0.00	0.00	0.00	0.00	0.00	0.00	12902
479432013	12131 PONCE DE LEON DR	87.50	87.50	9.00	9.00	78.80	78.80	0.00	0.00	0.00	0.00	0.00	0.00	12902
479432014	12117 PONCE DE LEON DR	87.50	87.50	9.00	9.00	78.80	78.80	0.00	0.00	0.00	0.00	0.00	0.00	12902
479432015	12103 PONCE DE LEON DR	87.50	87.50	9.00	9.00	78.80	78.80	0.00	0.00	0.00	0.00	0.00	0.00	12902
479432016	12089 PONCE DE LEON DR	87.50	87.50	9.00	9.00	78.80	78.80	0.00	0.00	0.00	0.00	0.00	0.00	12902
479432017	12075 PONCE DE LEON DR	87.50	87.50	9.00	9.00	78.80	78.80	0.00	0.00	0.00	0.00	0.00	0.00	12902
479432018	12059 PONCE DE LEON DR	87.50	87.50	9.00	9.00	78.80	78.80	0.00	0.00	0.00	0.00	0.00	0.00	12902
479432019	12043 PONCE DE LEON DR	87.50	87.50	9.00	9.00	78.80	78.80	0.00	0.00	0.00	0.00	0.00	0.00	12902
479432020	12029 PONCE DE LEON DR	87.50	87.50	9.00	9.00	78.80	78.80	0.00	0.00	0.00	0.00	0.00	0.00	12902
479432021	12015 PONCE DE LEON DR	87.50	87.50	9.00	9.00	78.80	78.80	0.00	0.00	0.00	0.00	0.00	0.00	12902
479432022	12005 PONCE DE LEON DR	87.50	87.50	9.00	9.00	78.80	78.80	0.00	0.00	0.00	0.00	0.00	0.00	12902
479432023	12006 PONCE DE LEON DR	87.50	87.50	9.00	9.00	78.80	78.80	0.00	0.00	0.00	0.00	0.00	0.00	12902

MORENO VALLEY COMMUNITY SERVICES DISTRICT
FISCAL YEAR 2015/16 MAXIMUM AND APPLIED PARCEL TAXES/CHARGES

ASSESSOR'S PARCEL NUMBER	SITUS ADDRESS	ZONE A		ZONE C		ZONE D		ZONE E		ZONE M		ZONE S		TRACT NUMBER
		MAXIMUM	APPLIED	MAXIMUM	APPLIED	MAXIMUM	APPLIED	MAXIMUM	APPLIED	MAXIMUM	APPLIED	MAXIMUM	APPLIED	
479432024	12016 PONCE DE LEON DR	87.50	87.50	9.00	9.00	78.80	78.80	0.00	0.00	0.00	0.00	0.00	0.00	12902
479432025	12028 PONCE DE LEON DR	87.50	87.50	9.00	9.00	78.80	78.80	0.00	0.00	0.00	0.00	0.00	0.00	12902
479432026	12042 PONCE DE LEON DR	87.50	87.50	9.00	9.00	78.80	78.80	0.00	0.00	0.00	0.00	0.00	0.00	12902
479432027	12056 PONCE DE LEON DR	87.50	87.50	9.00	9.00	78.80	78.80	0.00	0.00	0.00	0.00	0.00	0.00	12902
479432028	12115 LASSALLE ST	87.50	87.50	9.00	9.00	78.80	78.80	0.00	0.00	0.00	0.00	0.00	0.00	12902
479432029	12101 LASSALLE ST	87.50	87.50	9.00	9.00	78.80	78.80	0.00	0.00	0.00	0.00	0.00	0.00	12902
479432030	12087 LASSELLE ST	87.50	87.50	9.00	9.00	78.80	78.80	0.00	0.00	0.00	0.00	0.00	0.00	12902
479432031	12073 LASSALLE ST	87.50	87.50	9.00	9.00	78.80	78.80	0.00	0.00	0.00	0.00	0.00	0.00	12902
479432032	12059 LASSALLE ST	87.50	87.50	9.00	9.00	78.80	78.80	0.00	0.00	0.00	0.00	0.00	0.00	12902
479432033	12035 LASSELLE ST	87.50	87.50	9.00	9.00	78.80	78.80	0.00	0.00	0.00	0.00	0.00	0.00	12902
479432034	12013 LASSALLE ST	87.50	87.50	9.00	9.00	78.80	78.80	0.00	0.00	0.00	0.00	0.00	0.00	12902
479433001	12100 LEIF ERICSON DR	87.50	87.50	9.00	9.00	78.80	78.80	0.00	0.00	0.00	0.00	0.00	0.00	12902
479433002	12169 CHAMPLAIN ST	87.50	87.50	9.00	9.00	78.80	78.80	0.00	0.00	0.00	0.00	0.00	0.00	12902
479433003	12161 CHAMPLAIN ST	87.50	87.50	9.00	9.00	78.80	78.80	0.00	0.00	0.00	0.00	0.00	0.00	12902
479433004	12149 CHAMPLAIN ST	87.50	87.50	9.00	9.00	78.80	78.80	0.00	0.00	0.00	0.00	0.00	0.00	12902
479433005	12137 CHAMPLAIN ST	87.50	87.50	9.00	9.00	78.80	78.80	0.00	0.00	0.00	0.00	0.00	0.00	12902
479433006	12123 CHAMPLAIN ST	87.50	87.50	9.00	9.00	78.80	78.80	0.00	0.00	0.00	0.00	0.00	0.00	12902
479433007	12111 CHAMPLAIN ST	87.50	87.50	9.00	9.00	78.80	78.80	0.00	0.00	0.00	0.00	0.00	0.00	12902
479434001	12164 CHAMPLAIN ST	87.50	87.50	9.00	9.00	78.80	78.80	0.00	0.00	0.00	0.00	0.00	0.00	12902
479434002	12159 PONCE DE LEON DR	87.50	87.50	9.00	9.00	78.80	78.80	0.00	0.00	0.00	0.00	0.00	0.00	12902
479434003	12086 PONCE DE LEON DR	87.50	87.50	9.00	9.00	78.80	78.80	0.00	0.00	0.00	0.00	0.00	0.00	12902
479434004	12100 PONCE DE LEON DR	87.50	87.50	9.00	9.00	78.80	78.80	0.00	0.00	0.00	0.00	0.00	0.00	12902
479434005	12118 PONCE DE LEON DR	87.50	87.50	9.00	9.00	78.80	78.80	0.00	0.00	0.00	0.00	0.00	0.00	12902
479434006	12136 PONCE DE LEON DR	87.50	87.50	9.00	9.00	78.80	78.80	0.00	0.00	0.00	0.00	0.00	0.00	12902
479434007	12148 PONCE DE LEON DR	87.50	87.50	9.00	9.00	78.80	78.80	0.00	0.00	0.00	0.00	0.00	0.00	12902
479434008	12133 LASSELLE ST	87.50	87.50	9.00	9.00	78.80	78.80	0.00	0.00	0.00	0.00	0.00	0.00	12902
479435001	12012 LASSELLE ST	87.50	87.50	9.00	9.00	78.80	78.80	0.00	0.00	0.00	0.00	0.00	0.00	12902
479435002	12028 LASSELLE ST	87.50	87.50	9.00	9.00	78.80	78.80	0.00	0.00	0.00	0.00	0.00	0.00	12902
479435003	12042 LASALLE ST	87.50	87.50	9.00	9.00	78.80	78.80	0.00	0.00	0.00	0.00	0.00	0.00	12902
479435004	12058 LASSELLE ST	87.50	87.50	9.00	9.00	78.80	78.80	0.00	0.00	0.00	0.00	0.00	0.00	12902
479435005	12084 LASSALLE ST	87.50	87.50	9.00	9.00	78.80	78.80	0.00	0.00	0.00	0.00	0.00	0.00	12902
479435006	12098 LASSALLE ST	87.50	87.50	9.00	9.00	78.80	78.80	0.00	0.00	0.00	0.00	0.00	0.00	12902
479435007	12112 LASSALLE ST	87.50	87.50	9.00	9.00	78.80	78.80	0.00	0.00	0.00	0.00	0.00	0.00	12902
479435008	12122 LASSALLE ST	87.50	87.50	9.00	9.00	78.80	78.80	0.00	0.00	0.00	0.00	0.00	0.00	12902
479441001	13637 DAIMLER ST	87.50	87.50	9.00	9.00	57.00	57.00	0.00	0.00	0.00	0.00	0.00	0.00	13585
479441002	13651 DAIMLER ST	87.50	87.50	9.00	9.00	57.00	57.00	0.00	0.00	0.00	0.00	0.00	0.00	13585
479441003	13665 DAIMLER ST	87.50	87.50	9.00	9.00	57.00	57.00	0.00	0.00	0.00	0.00	0.00	0.00	13585

MORENO VALLEY COMMUNITY SERVICES DISTRICT
FISCAL YEAR 2015/16 MAXIMUM AND APPLIED PARCEL TAXES/CHARGES

ASSESSOR'S PARCEL NUMBER	SITUS ADDRESS	ZONE A		ZONE C		ZONE D		ZONE E		ZONE M		ZONE S		TRACT NUMBER
		MAXIMUM	APPLIED	MAXIMUM	APPLIED	MAXIMUM	APPLIED	MAXIMUM	APPLIED	MAXIMUM	APPLIED	MAXIMUM	APPLIED	
479441004	13675 DAIMLER ST	87.50	87.50	9.00	9.00	57.00	57.00	0.00	0.00	0.00	0.00	0.00	0.00	13585
479441005	13687 DAIMLER ST	87.50	87.50	9.00	9.00	57.00	57.00	0.00	0.00	0.00	0.00	0.00	0.00	13585
479441006	13699 DAIMLER ST	87.50	87.50	9.00	9.00	57.00	57.00	0.00	0.00	0.00	0.00	0.00	0.00	13585
479441007	13713 DAIMLER ST	87.50	87.50	9.00	9.00	57.00	57.00	0.00	0.00	0.00	0.00	0.00	0.00	13585
479441008	13725 DAIMLER ST	87.50	87.50	9.00	9.00	57.00	57.00	0.00	0.00	0.00	0.00	0.00	0.00	13585
479441009	13737 DAIMLER ST	87.50	87.50	9.00	9.00	57.00	57.00	0.00	0.00	0.00	0.00	0.00	0.00	13585
479441010	13749 DAIMLER ST	87.50	87.50	9.00	9.00	57.00	57.00	0.00	0.00	0.00	0.00	0.00	0.00	13585
479441011	13738 CHARA AVE	87.50	87.50	9.00	9.00	57.00	57.00	0.00	0.00	0.00	0.00	0.00	0.00	13585
479441012	13724 CHARA AVE	87.50	87.50	9.00	9.00	57.00	57.00	0.00	0.00	0.00	0.00	0.00	0.00	13585
479441013	13712 CHARA AVE	87.50	87.50	9.00	9.00	57.00	57.00	0.00	0.00	0.00	0.00	0.00	0.00	13585
479441014	13700 CHARA AVE	87.50	87.50	9.00	9.00	57.00	57.00	0.00	0.00	0.00	0.00	0.00	0.00	13585
479441015	13688 CHARA AVE	87.50	87.50	9.00	9.00	57.00	57.00	0.00	0.00	0.00	0.00	0.00	0.00	13585
479441016	13676 CHARA AVE	87.50	87.50	9.00	9.00	57.00	57.00	0.00	0.00	0.00	0.00	0.00	0.00	13585
479441017	13662 CHARA AVE	87.50	87.50	9.00	9.00	57.00	57.00	0.00	0.00	0.00	0.00	0.00	0.00	13585
479441018	13650 CHARA AVE	87.50	87.50	9.00	9.00	57.00	57.00	0.00	0.00	0.00	0.00	0.00	0.00	13585
479441019	13638 CHARA AVE	87.50	87.50	9.00	9.00	57.00	57.00	0.00	0.00	0.00	0.00	0.00	0.00	13585
479441020	13637 CHARA AVE	87.50	87.50	9.00	9.00	57.00	57.00	0.00	0.00	0.00	0.00	0.00	0.00	13585
479441021	13651 CHARA AVE	87.50	87.50	9.00	9.00	57.00	57.00	0.00	0.00	0.00	0.00	0.00	0.00	13585
479441022	13663 CHARA AVE	87.50	87.50	9.00	9.00	57.00	57.00	0.00	0.00	0.00	0.00	0.00	0.00	13585
479441023	13675 CHARA AVE	87.50	87.50	9.00	9.00	57.00	57.00	0.00	0.00	0.00	0.00	0.00	0.00	13585
479441024	13687 CHARA AVE	87.50	87.50	9.00	9.00	57.00	57.00	0.00	0.00	0.00	0.00	0.00	0.00	13585
479441025	13699 CHARA AVE	87.50	87.50	9.00	9.00	57.00	57.00	0.00	0.00	0.00	0.00	0.00	0.00	13585
479441026	13713 CHARA AVE	87.50	87.50	9.00	9.00	57.00	57.00	0.00	0.00	0.00	0.00	0.00	0.00	13585
479441027	13725 CHARA AVE	87.50	87.50	9.00	9.00	57.00	57.00	0.00	0.00	0.00	0.00	0.00	0.00	13585
479441028	13737 CHARA AVE	87.50	87.50	9.00	9.00	57.00	57.00	0.00	0.00	0.00	0.00	0.00	0.00	13585
479441029	13749 CHARA AVE	87.50	87.50	9.00	9.00	57.00	57.00	0.00	0.00	0.00	0.00	0.00	0.00	13585
479442001	25968 LANCIA ST	87.50	87.50	9.00	9.00	57.00	57.00	0.00	0.00	0.00	0.00	0.00	0.00	13585
479442002	25954 LANCIA ST	87.50	87.50	9.00	9.00	57.00	57.00	0.00	0.00	0.00	0.00	0.00	0.00	13585
479442003	25942 LANCIA ST	87.50	87.50	9.00	9.00	57.00	57.00	0.00	0.00	0.00	0.00	0.00	0.00	13585
479442004	25928 LANCIA ST	87.50	87.50	9.00	9.00	57.00	57.00	0.00	0.00	0.00	0.00	0.00	0.00	13585
479442005	25916 LANCIA ST	87.50	87.50	9.00	9.00	57.00	57.00	0.00	0.00	0.00	0.00	0.00	0.00	13585
479442006	25902 LANCIA ST	87.50	87.50	9.00	9.00	57.00	57.00	0.00	0.00	0.00	0.00	0.00	0.00	13585
479442007	25890 LANCIA ST	87.50	87.50	9.00	9.00	57.00	57.00	0.00	0.00	0.00	0.00	0.00	0.00	13585
479442008	25876 LANCIA ST	87.50	87.50	9.00	9.00	57.00	57.00	0.00	0.00	0.00	0.00	0.00	0.00	13585
479442009	25862 LANCIA ST	87.50	87.50	9.00	9.00	57.00	57.00	0.00	0.00	0.00	0.00	0.00	0.00	13585
479442010	25848 LANCIA ST	87.50	87.50	9.00	9.00	57.00	57.00	0.00	0.00	0.00	0.00	0.00	0.00	13585
479443001	25959 LANCIA ST	87.50	87.50	9.00	9.00	57.00	57.00	0.00	0.00	0.00	0.00	0.00	0.00	13585

MORENO VALLEY COMMUNITY SERVICES DISTRICT
FISCAL YEAR 2015/16 MAXIMUM AND APPLIED PARCEL TAXES/CHARGES

ASSESSOR'S		ZONE A		ZONE C		ZONE D		ZONE E		ZONE M		ZONE S		TRACT
PARCEL NUMBER	SITUS ADDRESS	MAXIMUM	APPLIED	MAXIMUM	APPLIED	MAXIMUM	APPLIED	MAXIMUM	APPLIED	MAXIMUM	APPLIED	MAXIMUM	APPLIED	NUMBER
479443002	25945 LANCIA ST	87.50	87.50	9.00	9.00	57.00	57.00	0.00	0.00	0.00	0.00	0.00	0.00	13585
479443003	25931 LANCIA ST	87.50	87.50	9.00	9.00	57.00	57.00	0.00	0.00	0.00	0.00	0.00	0.00	13585
479443004	25917 LANCIA ST	87.50	87.50	9.00	9.00	57.00	57.00	0.00	0.00	0.00	0.00	0.00	0.00	13585
479443005	25903 LANCIA ST	87.50	87.50	9.00	9.00	57.00	57.00	0.00	0.00	0.00	0.00	0.00	0.00	13585
479443006	25889 LANCIA ST	87.50	87.50	9.00	9.00	57.00	57.00	0.00	0.00	0.00	0.00	0.00	0.00	13585
479443007	25875 LANCIA ST	87.50	87.50	9.00	9.00	57.00	57.00	0.00	0.00	0.00	0.00	0.00	0.00	13585
479443008	13664 DAIMLER ST	87.50	87.50	9.00	9.00	57.00	57.00	0.00	0.00	0.00	0.00	0.00	0.00	13585
479443009	13688 DAIMLER ST	87.50	87.50	9.00	9.00	57.00	57.00	0.00	0.00	0.00	0.00	0.00	0.00	13585
479443010	13700 DAIMLER ST	87.50	87.50	9.00	9.00	57.00	57.00	0.00	0.00	0.00	0.00	0.00	0.00	13585
479443011	25876 RAILTON ST	87.50	87.50	9.00	9.00	57.00	57.00	0.00	0.00	0.00	0.00	0.00	0.00	13585
479443012	25890 RAILTON ST	87.50	87.50	9.00	9.00	57.00	57.00	0.00	0.00	0.00	0.00	0.00	0.00	13585
479443013	25904 RAILTON ST	87.50	87.50	9.00	9.00	57.00	57.00	0.00	0.00	0.00	0.00	0.00	0.00	13585
479443014	25918 RAILTON ST	87.50	87.50	9.00	9.00	57.00	57.00	0.00	0.00	0.00	0.00	0.00	0.00	13585
479443015	25932 RAILTON ST	87.50	87.50	9.00	9.00	57.00	57.00	0.00	0.00	0.00	0.00	0.00	0.00	13585
479443016	25946 RAILTON ST	87.50	87.50	9.00	9.00	57.00	57.00	0.00	0.00	0.00	0.00	0.00	0.00	13585
479443017	25960 RAILTON ST	87.50	87.50	9.00	9.00	57.00	57.00	0.00	0.00	0.00	0.00	0.00	0.00	13585
479444001	25999 RAILTON ST	87.50	87.50	9.00	9.00	57.00	57.00	0.00	0.00	0.00	0.00	0.00	0.00	13585
479444002	25987 RAILTON ST	87.50	87.50	9.00	9.00	57.00	57.00	0.00	0.00	0.00	0.00	0.00	0.00	13585
479444003	25977 RAILTON ST	87.50	87.50	9.00	9.00	57.00	57.00	0.00	0.00	0.00	0.00	0.00	0.00	13585
479444004	25965 RAILTON ST	87.50	87.50	9.00	9.00	57.00	57.00	0.00	0.00	0.00	0.00	0.00	0.00	13585
479444005	25953 RAILTON ST	87.50	87.50	9.00	9.00	57.00	57.00	0.00	0.00	0.00	0.00	0.00	0.00	13585
479444006	25943 RAILTON ST	87.50	87.50	9.00	9.00	57.00	57.00	0.00	0.00	0.00	0.00	0.00	0.00	13585
479444007	25931 RAILTON ST	87.50	87.50	9.00	9.00	57.00	57.00	0.00	0.00	0.00	0.00	0.00	0.00	13585
479444008	25919 RAILTON ST	87.50	87.50	9.00	9.00	57.00	57.00	0.00	0.00	0.00	0.00	0.00	0.00	13585
479444009	25907 RAILTON ST	87.50	87.50	9.00	9.00	57.00	57.00	0.00	0.00	0.00	0.00	0.00	0.00	13585
479444010	25897 RAILTON ST	87.50	87.50	9.00	9.00	57.00	57.00	0.00	0.00	0.00	0.00	0.00	0.00	13585
479444011	25885 RAILTON ST	87.50	87.50	9.00	9.00	57.00	57.00	0.00	0.00	0.00	0.00	0.00	0.00	13585
479444012	25875 RAILTON ST	87.50	87.50	9.00	9.00	57.00	57.00	0.00	0.00	0.00	0.00	0.00	0.00	13585
479444013	25861 RAILTON ST	87.50	87.50	9.00	9.00	57.00	57.00	0.00	0.00	0.00	0.00	0.00	0.00	13585
479444014	25845 RAILTON ST	87.50	87.50	9.00	9.00	57.00	57.00	0.00	0.00	0.00	0.00	0.00	0.00	13585
479444015	25846 BAY AVE	87.50	87.50	9.00	9.00	57.00	57.00	0.00	0.00	0.00	0.00	0.00	0.00	13585
479444016	25860 BAY AVE	87.50	87.50	9.00	9.00	57.00	57.00	0.00	0.00	0.00	0.00	0.00	0.00	13585
479444017	25876 BAY AVE	87.50	87.50	9.00	9.00	57.00	57.00	0.00	0.00	0.00	0.00	0.00	0.00	13585
479444018	25890 BAY AVE	87.50	87.50	9.00	9.00	57.00	57.00	0.00	0.00	0.00	0.00	0.00	0.00	13585
479444019	25904 BAY AVE	87.50	87.50	9.00	9.00	57.00	57.00	0.00	0.00	0.00	0.00	0.00	0.00	13585
479444020	25910 BAY AVE	87.50	87.50	9.00	9.00	57.00	57.00	0.00	0.00	0.00	0.00	0.00	0.00	13585
479444021	25932 BAY AVE	87.50	87.50	9.00	9.00	57.00	57.00	0.00	0.00	0.00	0.00	0.00	0.00	13585

MORENO VALLEY COMMUNITY SERVICES DISTRICT
FISCAL YEAR 2015/16 MAXIMUM AND APPLIED PARCEL TAXES/CHARGES

ASSESSOR'S PARCEL NUMBER	SITUS ADDRESS	ZONE A		ZONE C		ZONE D		ZONE E		ZONE M		ZONE S		TRACT NUMBER
		MAXIMUM	APPLIED	MAXIMUM	APPLIED	MAXIMUM	APPLIED	MAXIMUM	APPLIED	MAXIMUM	APPLIED	MAXIMUM	APPLIED	
479444022	25946 BAY AVE	87.50	87.50	9.00	9.00	57.00	57.00	0.00	0.00	0.00	0.00	0.00	0.00	13585
479444023	25960 BAY AVE	87.50	87.50	9.00	9.00	57.00	57.00	0.00	0.00	0.00	0.00	0.00	0.00	13585
479444024	25974 BAY AVE	87.50	87.50	9.00	9.00	57.00	57.00	0.00	0.00	0.00	0.00	0.00	0.00	13585
479444025	25988 BAY AVE	87.50	87.50	9.00	9.00	57.00	57.00	0.00	0.00	0.00	0.00	0.00	0.00	13585
479451010	13249 SWEETFERN ST	87.50	87.50	9.00	9.00	189.50	189.50	0.00	0.00	0.00	0.00	0.00	0.00	17033
479451011	13237 SWEETFERN ST	87.50	87.50	9.00	9.00	189.50	189.50	0.00	0.00	0.00	0.00	0.00	0.00	17033
479451012	13225 SWEETFERN ST	87.50	87.50	9.00	9.00	189.50	189.50	0.00	0.00	0.00	0.00	0.00	0.00	17033
479451013	13211 SWEETFERN ST	87.50	87.50	9.00	9.00	189.50	189.50	0.00	0.00	0.00	0.00	0.00	0.00	17033
479451014	13199 SWEETFERN ST	87.50	87.50	9.00	9.00	189.50	189.50	0.00	0.00	0.00	0.00	0.00	0.00	17033
479451015	13185 SWEETFERN ST	87.50	87.50	9.00	9.00	189.50	189.50	0.00	0.00	0.00	0.00	0.00	0.00	17033
479451016	13171 SWEETFERN ST	87.50	87.50	9.00	9.00	189.50	189.50	0.00	0.00	0.00	0.00	0.00	0.00	17033
479451017	13149 SWEETFERN ST	87.50	87.50	9.00	9.00	189.50	189.50	0.00	0.00	0.00	0.00	0.00	0.00	17033
479451018	13135 SWEETFERN ST	87.50	87.50	9.00	9.00	189.50	189.50	0.00	0.00	0.00	0.00	0.00	0.00	17033
479452001	13130 SWEETFERN ST	87.50	87.50	9.00	9.00	189.50	189.50	0.00	0.00	0.00	0.00	0.00	0.00	17033
479452002	13144 SWEETFERN ST	87.50	87.50	9.00	9.00	189.50	189.50	0.00	0.00	0.00	0.00	0.00	0.00	17033
479452003	13156 SWEETFERN ST	87.50	87.50	9.00	9.00	189.50	189.50	0.00	0.00	0.00	0.00	0.00	0.00	17033
479452004	25526 FERNBUSH ST	87.50	87.50	9.00	9.00	189.50	189.50	0.00	0.00	0.00	0.00	0.00	0.00	17033
479452005	25540 FERNBUSH ST	87.50	87.50	9.00	9.00	189.50	189.50	0.00	0.00	0.00	0.00	0.00	0.00	17033
479452006	25554 FERNBUSH ST	87.50	87.50	9.00	9.00	189.50	189.50	0.00	0.00	0.00	0.00	0.00	0.00	17033
479452007	25568 FERNBUSH ST	87.50	87.50	9.00	9.00	189.50	189.50	0.00	0.00	0.00	0.00	0.00	0.00	17033
479452008	13151 SWEETSPICE ST	87.50	87.50	9.00	9.00	189.50	189.50	0.00	0.00	0.00	0.00	0.00	0.00	17033
479452009	13141 SWEETSPICE ST	87.50	87.50	9.00	9.00	189.50	189.50	0.00	0.00	0.00	0.00	0.00	0.00	17033
479452010	13131 SWEETSPICE ST	87.50	87.50	9.00	9.00	189.50	189.50	0.00	0.00	0.00	0.00	0.00	0.00	17033
479453001	13132 SWEETSPICE ST	87.50	87.50	9.00	9.00	189.50	189.50	0.00	0.00	0.00	0.00	0.00	0.00	17033
479453002	13142 SWEETSPICE ST	87.50	87.50	9.00	9.00	189.50	189.50	0.00	0.00	0.00	0.00	0.00	0.00	17033
479453003	13150 SWEETSPICE ST	87.50	87.50	9.00	9.00	189.50	189.50	0.00	0.00	0.00	0.00	0.00	0.00	17033
479453004	13168 SWEETSPICE ST	87.50	87.50	9.00	9.00	189.50	189.50	0.00	0.00	0.00	0.00	0.00	0.00	17033
479453005	13184 SWEETSPICE ST	87.50	87.50	9.00	9.00	189.50	189.50	0.00	0.00	0.00	0.00	0.00	0.00	17033
479453006	13198 SWEETSPICE ST	87.50	87.50	9.00	9.00	189.50	189.50	0.00	0.00	0.00	0.00	0.00	0.00	17033
479453007	25595 FERNBUSH ST	87.50	87.50	9.00	9.00	189.50	189.50	0.00	0.00	0.00	0.00	0.00	0.00	17033
479453008	25581 FERNBUSH ST	87.50	87.50	9.00	9.00	189.50	189.50	0.00	0.00	0.00	0.00	0.00	0.00	17033
479453009	25567 FERNBUSH ST	87.50	87.50	9.00	9.00	189.50	189.50	0.00	0.00	0.00	0.00	0.00	0.00	17033
479453010	25555 FERNBUSH ST	87.50	87.50	9.00	9.00	189.50	189.50	0.00	0.00	0.00	0.00	0.00	0.00	17033
479453011	25541 FERNBUSH ST	87.50	87.50	9.00	9.00	189.50	189.50	0.00	0.00	0.00	0.00	0.00	0.00	17033
479453012	25529 FERNBUSH ST	87.50	87.50	9.00	9.00	189.50	189.50	0.00	0.00	0.00	0.00	0.00	0.00	17033
479453013	25528 DRACAEA AVE	87.50	87.50	9.00	9.00	189.50	189.50	0.00	0.00	0.00	0.00	0.00	0.00	17033
479453014	25542 DRACAEA AVE	87.50	87.50	9.00	9.00	189.50	189.50	0.00	0.00	0.00	0.00	0.00	0.00	17033

MORENO VALLEY COMMUNITY SERVICES DISTRICT
FISCAL YEAR 2015/16 MAXIMUM AND APPLIED PARCEL TAXES/CHARGES

ASSESSOR'S PARCEL NUMBER	SITUS ADDRESS	ZONE A		ZONE C		ZONE D		ZONE E		ZONE M		ZONE S		TRACT NUMBER
		MAXIMUM	APPLIED	MAXIMUM	APPLIED	MAXIMUM	APPLIED	MAXIMUM	APPLIED	MAXIMUM	APPLIED	MAXIMUM	APPLIED	
479453015	25556 DRACAEA AVE	87.50	87.50	9.00	9.00	189.50	189.50	0.00	0.00	0.00	0.00	0.00	0.00	17033
479453016	25570 DRACAEA AVE	87.50	87.50	9.00	9.00	189.50	189.50	0.00	0.00	0.00	0.00	0.00	0.00	17033
479453017	25584 DRACAEA AVE	87.50	87.50	9.00	9.00	189.50	189.50	0.00	0.00	0.00	0.00	0.00	0.00	17033
479453018	25598 DRACAEA AVE	87.50	87.50	9.00	9.00	189.50	189.50	0.00	0.00	0.00	0.00	0.00	0.00	17033
479453019	25610 DRACAEA AVE	87.50	87.50	9.00	9.00	189.50	189.50	0.00	0.00	0.00	0.00	0.00	0.00	17033
479453021	13121 RAENETTE WAY	87.50	87.50	9.00	9.00	66.74	66.74	0.00	0.00	0.00	0.00	0.00	0.00	16769
479453022	13135 RAENETTE WAY	87.50	87.50	9.00	9.00	66.74	66.74	0.00	0.00	0.00	0.00	0.00	0.00	16769
479453023	13149 RAENETTE WAY	87.50	87.50	9.00	9.00	66.74	66.74	0.00	0.00	0.00	0.00	0.00	0.00	16769
479453024	13171 RAENETTE WAY	87.50	87.50	9.00	9.00	66.74	66.74	0.00	0.00	0.00	0.00	0.00	0.00	16769
479453025	13185 RAENETTE WAY	87.50	87.50	9.00	9.00	66.74	66.74	0.00	0.00	0.00	0.00	0.00	0.00	16769
479453026	13199 RAENETTE WAY	87.50	87.50	9.00	9.00	66.74	66.74	0.00	0.00	0.00	0.00	0.00	0.00	16769
479453027	13211 RAENETTE WAY	87.50	87.50	9.00	9.00	66.74	66.74	0.00	0.00	0.00	0.00	0.00	0.00	16769
479453028	13225 RAENETTE WAY	87.50	87.50	9.00	9.00	66.74	66.74	0.00	0.00	0.00	0.00	0.00	0.00	16769
479453029	13237 RAENETTE WAY	87.50	87.50	9.00	9.00	66.74	66.74	0.00	0.00	0.00	0.00	0.00	0.00	16769
479453030	13249 RAENETTE WAY	87.50	87.50	9.00	9.00	66.74	66.74	0.00	0.00	0.00	0.00	0.00	0.00	16769
479454001	13135 PEPPERBUSH DR	87.50	87.50	9.00	9.00	66.74	66.74	0.00	0.00	0.00	0.00	0.00	0.00	16769
479454002	13147 PEPPERBUSH DR	87.50	87.50	9.00	9.00	66.74	66.74	0.00	0.00	0.00	0.00	0.00	0.00	16769
479454003	13159 PEPPERBUSH DR	87.50	87.50	9.00	9.00	66.74	66.74	0.00	0.00	0.00	0.00	0.00	0.00	16769
479454004	13175 PEPPERBUSH DR	87.50	87.50	9.00	9.00	66.74	66.74	0.00	0.00	0.00	0.00	0.00	0.00	16769
479454005	25730 MOONSEED ST	87.50	87.50	9.00	9.00	66.74	66.74	0.00	0.00	0.00	0.00	0.00	0.00	16769
479454006	25724 MOONSEED ST	87.50	87.50	9.00	9.00	66.74	66.74	0.00	0.00	0.00	0.00	0.00	0.00	16769
479454007	25718 MOONSEED ST	87.50	87.50	9.00	9.00	66.74	66.74	0.00	0.00	0.00	0.00	0.00	0.00	16769
479454008	13170 OILNUT CT	87.50	87.50	9.00	9.00	66.74	66.74	0.00	0.00	0.00	0.00	0.00	0.00	16769
479454009	13160 OILNUT CT	87.50	87.50	9.00	9.00	66.74	66.74	0.00	0.00	0.00	0.00	0.00	0.00	16769
479454010	13150 OILNUT CT	87.50	87.50	9.00	9.00	66.74	66.74	0.00	0.00	0.00	0.00	0.00	0.00	16769
479454011	13131 OILNUT CT	87.50	87.50	9.00	9.00	66.74	66.74	0.00	0.00	0.00	0.00	0.00	0.00	16769
479454012	13149 OILNUT CT	87.50	87.50	9.00	9.00	66.74	66.74	0.00	0.00	0.00	0.00	0.00	0.00	16769
479454013	13159 OILNUT CT	87.50	87.50	9.00	9.00	66.74	66.74	0.00	0.00	0.00	0.00	0.00	0.00	16769
479454014	13179 OILNUT CT	87.50	87.50	9.00	9.00	66.74	66.74	0.00	0.00	0.00	0.00	0.00	0.00	16769
479454015	13193 OILNUT CT	87.50	87.50	9.00	9.00	66.74	66.74	0.00	0.00	0.00	0.00	0.00	0.00	16769
479454016	13194 RAENETTE WAY	87.50	87.50	9.00	9.00	66.74	66.74	0.00	0.00	0.00	0.00	0.00	0.00	16769
479454017	13180 RAENETTE WAY	87.50	87.50	9.00	9.00	66.74	66.74	0.00	0.00	0.00	0.00	0.00	0.00	16769
479454018	13160 RAENETTE WAY	87.50	87.50	9.00	9.00	66.74	66.74	0.00	0.00	0.00	0.00	0.00	0.00	16769
479454019	13144 RAENETTE WAY	87.50	87.50	9.00	9.00	66.74	66.74	0.00	0.00	0.00	0.00	0.00	0.00	16769
479454020	13130 RAENETTE WAY	87.50	87.50	9.00	9.00	66.74	66.74	0.00	0.00	0.00	0.00	0.00	0.00	16769
479455001	25661 MOONSEED ST	87.50	87.50	9.00	9.00	66.74	66.74	0.00	0.00	0.00	0.00	0.00	0.00	16769
479455002	25675 MOONSEED ST	87.50	87.50	9.00	9.00	66.74	66.74	0.00	0.00	0.00	0.00	0.00	0.00	16769

MORENO VALLEY COMMUNITY SERVICES DISTRICT
FISCAL YEAR 2015/16 MAXIMUM AND APPLIED PARCEL TAXES/CHARGES

ASSESSOR'S PARCEL NUMBER	SITUS ADDRESS	ZONE A		ZONE C		ZONE D		ZONE E		ZONE M		ZONE S		TRACT NUMBER
		MAXIMUM	APPLIED	MAXIMUM	APPLIED	MAXIMUM	APPLIED	MAXIMUM	APPLIED	MAXIMUM	APPLIED	MAXIMUM	APPLIED	
479455003	25689 MOONSEED ST	87.50	87.50	9.00	9.00	66.74	66.74	0.00	0.00	0.00	0.00	0.00	0.00	16769
479455004	25703 MOONSEED ST	87.50	87.50	9.00	9.00	66.74	66.74	0.00	0.00	0.00	0.00	0.00	0.00	16769
479455005	25717 MOONSEED ST	87.50	87.50	9.00	9.00	66.74	66.74	0.00	0.00	0.00	0.00	0.00	0.00	16769
479455006	25731 MOONSEED ST	87.50	87.50	9.00	9.00	66.74	66.74	0.00	0.00	0.00	0.00	0.00	0.00	16769
479455007	25730 DRACAEA AVE	87.50	87.50	9.00	9.00	66.74	66.74	0.00	0.00	0.00	0.00	0.00	0.00	16769
479455008	25716 DRACAEA AVE	87.50	87.50	9.00	9.00	66.74	66.74	0.00	0.00	0.00	0.00	0.00	0.00	16769
479455009	25702 DRACAEA AVE	87.50	87.50	9.00	9.00	66.74	66.74	0.00	0.00	0.00	0.00	0.00	0.00	16769
479455010	25688 DRACAEA AVE	87.50	87.50	9.00	9.00	66.74	66.74	0.00	0.00	0.00	0.00	0.00	0.00	16769
479455011	25674 DRACAEA AVE	87.50	87.50	9.00	9.00	66.74	66.74	0.00	0.00	0.00	0.00	0.00	0.00	16769
479455012	25660 DRACAEA AVE	87.50	87.50	9.00	9.00	66.74	66.74	0.00	0.00	0.00	0.00	0.00	0.00	16769
479461001	25386 OLD FARM ST	87.50	87.50	9.00	9.00	57.00	57.00	0.00	0.00	0.00	0.00	0.00	0.00	19509
479461002	25398 OLD FARM ST	87.50	87.50	9.00	9.00	57.00	57.00	0.00	0.00	0.00	0.00	0.00	0.00	19509
479461003	25408 OLD FARM ST	87.50	87.50	9.00	9.00	57.00	57.00	0.00	0.00	0.00	0.00	0.00	0.00	19509
479461004	25420 OLD FARM ST	87.50	87.50	9.00	9.00	57.00	57.00	0.00	0.00	0.00	0.00	0.00	0.00	19509
479461005	25430 OLD FARM ST	87.50	87.50	9.00	9.00	57.00	57.00	0.00	0.00	0.00	0.00	0.00	0.00	19509
479461006	25442 OLD FARM ST	87.50	87.50	9.00	9.00	57.00	57.00	0.00	0.00	0.00	0.00	0.00	0.00	19509
479461007	25452 OLD FARM ST	87.50	87.50	9.00	9.00	57.00	57.00	0.00	0.00	0.00	0.00	0.00	0.00	19509
479461008	25464 OLD FARM ST	87.50	87.50	9.00	9.00	57.00	57.00	0.00	0.00	0.00	0.00	0.00	0.00	19509
479461009	25474 OLD FARM ST	87.50	87.50	9.00	9.00	57.00	57.00	0.00	0.00	0.00	0.00	0.00	0.00	19509
479461010	25471 ORCHID CT	87.50	87.50	9.00	9.00	57.00	57.00	0.00	0.00	0.00	0.00	0.00	0.00	19509
479461011	25461 ORCHID CT	87.50	87.50	9.00	9.00	57.00	57.00	0.00	0.00	0.00	0.00	0.00	0.00	19509
479461012	25449 ORCHID CT	87.50	87.50	9.00	9.00	57.00	57.00	0.00	0.00	0.00	0.00	0.00	0.00	19509
479461013	25439 ORCHID CT	87.50	87.50	9.00	9.00	57.00	57.00	0.00	0.00	0.00	0.00	0.00	0.00	19509
479461014	25427 ORCHID CT	87.50	87.50	9.00	9.00	57.00	57.00	0.00	0.00	0.00	0.00	0.00	0.00	19509
479461015	25417 ORCHID CT	87.50	87.50	9.00	9.00	57.00	57.00	0.00	0.00	0.00	0.00	0.00	0.00	19509
479461016	25405 ORCHID CT	87.50	87.50	9.00	9.00	57.00	57.00	0.00	0.00	0.00	0.00	0.00	0.00	19509
479461017	25395 ORCHID CT	87.50	87.50	9.00	9.00	57.00	57.00	0.00	0.00	0.00	0.00	0.00	0.00	19509
479461018	25383 ORCHID CT	87.50	87.50	9.00	9.00	57.00	57.00	0.00	0.00	0.00	0.00	0.00	0.00	19509
479461019	25384 ORCHID CT	87.50	87.50	9.00	9.00	57.00	57.00	0.00	0.00	0.00	0.00	0.00	0.00	19509
479461020	25396 ORCHID CT	87.50	87.50	9.00	9.00	57.00	57.00	0.00	0.00	0.00	0.00	0.00	0.00	19509
479461021	25406 ORCHID CT	87.50	87.50	9.00	9.00	57.00	57.00	0.00	0.00	0.00	0.00	0.00	0.00	19509
479461022	25418 ORCHID CT	87.50	87.50	9.00	9.00	57.00	57.00	0.00	0.00	0.00	0.00	0.00	0.00	19509
479461023	25428 ORCHID CT	87.50	87.50	9.00	9.00	57.00	57.00	0.00	0.00	0.00	0.00	0.00	0.00	19509
479461024	25440 ORCHID CT	87.50	87.50	9.00	9.00	57.00	57.00	0.00	0.00	0.00	0.00	0.00	0.00	19509
479461025	25450 ORCHID CT	87.50	87.50	9.00	9.00	57.00	57.00	0.00	0.00	0.00	0.00	0.00	0.00	19509
479461026	25462 ORCHID CT	87.50	87.50	9.00	9.00	57.00	57.00	0.00	0.00	0.00	0.00	0.00	0.00	19509
479461027	25472 ORCHID CT	87.50	87.50	9.00	9.00	57.00	57.00	0.00	0.00	0.00	0.00	0.00	0.00	19509

MORENO VALLEY COMMUNITY SERVICES DISTRICT
FISCAL YEAR 2015/16 MAXIMUM AND APPLIED PARCEL TAXES/CHARGES

ASSESSOR'S PARCEL NUMBER	SITUS ADDRESS	ZONE A		ZONE C		ZONE D		ZONE E		ZONE M		ZONE S		TRACT NUMBER
		MAXIMUM	APPLIED	MAXIMUM	APPLIED	MAXIMUM	APPLIED	MAXIMUM	APPLIED	MAXIMUM	APPLIED	MAXIMUM	APPLIED	
479461028	25477 BAY AVE	87.50	87.50	9.00	9.00	57.00	57.00	0.00	0.00	0.00	0.00	0.00	0.00	19509
479461029	25463 BAY AVE	87.50	87.50	9.00	9.00	57.00	57.00	0.00	0.00	0.00	0.00	0.00	0.00	19509
479461030	25451 BAY AVE	87.50	87.50	9.00	9.00	57.00	57.00	0.00	0.00	0.00	0.00	0.00	0.00	19509
479461031	25439 BAY AVE	87.50	87.50	9.00	9.00	57.00	57.00	0.00	0.00	0.00	0.00	0.00	0.00	19509
479461032	25427 BAY AVE	87.50	87.50	9.00	9.00	57.00	57.00	0.00	0.00	0.00	0.00	0.00	0.00	19509
479461033	25415 BAY AVE	87.50	87.50	9.00	9.00	57.00	57.00	0.00	0.00	0.00	0.00	0.00	0.00	19509
479461034	25403 BAY AVE	87.50	87.50	9.00	9.00	57.00	57.00	0.00	0.00	0.00	0.00	0.00	0.00	19509
479461035	25391 BAY AVE	87.50	87.50	9.00	9.00	57.00	57.00	0.00	0.00	0.00	0.00	0.00	0.00	19509
479461036	25379 BAY AVE	87.50	87.50	9.00	9.00	57.00	57.00	0.00	0.00	0.00	0.00	0.00	0.00	19509
479462001	13804 RED MAHOGANY DR	87.50	87.50	9.00	9.00	57.00	57.00	0.00	0.00	0.00	0.00	0.00	0.00	19509
479462002	13810 RED MAHOGANY DR	87.50	87.50	9.00	9.00	57.00	57.00	0.00	0.00	0.00	0.00	0.00	0.00	19509
479462003	13816 RED MAHOGANY DR	87.50	87.50	9.00	9.00	57.00	57.00	0.00	0.00	0.00	0.00	0.00	0.00	19509
479462004	13822 RED MAHOGANY DR	87.50	87.50	9.00	9.00	57.00	57.00	0.00	0.00	0.00	0.00	0.00	0.00	19509
479462005	13828 RED MAHOGANY DR	87.50	87.50	9.00	9.00	57.00	57.00	0.00	0.00	0.00	0.00	0.00	0.00	19509
479462006	13834 RED MAHOGANY DR	87.50	87.50	9.00	9.00	57.00	57.00	0.00	0.00	0.00	0.00	0.00	0.00	19509
479462007	13842 RED MAHOGANY DR	87.50	87.50	9.00	9.00	57.00	57.00	0.00	0.00	0.00	0.00	0.00	0.00	19509
479462008	13848 RED MAHOGANY DR	87.50	87.50	9.00	9.00	57.00	57.00	0.00	0.00	0.00	0.00	0.00	0.00	19509
479462009	13854 RED MAHOGANY DR	87.50	87.50	9.00	9.00	57.00	57.00	0.00	0.00	0.00	0.00	0.00	0.00	19509
479462010	13860 RED MAHOGANY DR	87.50	87.50	9.00	9.00	57.00	57.00	0.00	0.00	0.00	0.00	0.00	0.00	19509
479462011	13866 RED MAHOGANY DR	87.50	87.50	9.00	9.00	57.00	57.00	0.00	0.00	0.00	0.00	0.00	0.00	19509
479462012	13872 RED MAHOGANY DR	87.50	87.50	9.00	9.00	57.00	57.00	0.00	0.00	0.00	0.00	0.00	0.00	19509
479462013	13880 RED MAHOGANY DR	87.50	87.50	9.00	9.00	57.00	57.00	0.00	0.00	0.00	0.00	0.00	0.00	19509
479462014	13886 RED MAHOGANY DR	87.50	87.50	9.00	9.00	57.00	57.00	0.00	0.00	0.00	0.00	0.00	0.00	19509
479462015	13892 RED MAHOGANY DR	87.50	87.50	9.00	9.00	57.00	57.00	0.00	0.00	0.00	0.00	0.00	0.00	19509
479462016	13898 RED MAHOGANY DR	87.50	87.50	9.00	9.00	57.00	57.00	0.00	0.00	0.00	0.00	0.00	0.00	19509
479462017	13904 RED MAHOGANY DR	87.50	87.50	9.00	9.00	57.00	57.00	0.00	0.00	0.00	0.00	0.00	0.00	19509
479462018	13910 RED MAHOGANY DR	87.50	87.50	9.00	9.00	57.00	57.00	0.00	0.00	0.00	0.00	0.00	0.00	19509
479462019	13918 RED MAHOGANY DR	87.50	87.50	9.00	9.00	57.00	57.00	0.00	0.00	0.00	0.00	0.00	0.00	19509
479462020	13924 RED MAHOGANY DR	87.50	87.50	9.00	9.00	57.00	57.00	0.00	0.00	0.00	0.00	0.00	0.00	19509
479462021	13930 RED MAHOGANY DR	87.50	87.50	9.00	9.00	57.00	57.00	0.00	0.00	0.00	0.00	0.00	0.00	19509
479462022	13936 RED MAHOGANY DR	87.50	87.50	9.00	9.00	57.00	57.00	0.00	0.00	0.00	0.00	0.00	0.00	19509
479462023	13940 RED MAHOGANY DR	87.50	87.50	9.00	9.00	57.00	57.00	0.00	0.00	0.00	0.00	0.00	0.00	19509
479462024	13937 RED MAHOGANY DR	87.50	87.50	9.00	9.00	57.00	57.00	0.00	0.00	0.00	0.00	0.00	0.00	19509
479462025	13931 RED MAHOGANY DR	87.50	87.50	9.00	9.00	57.00	57.00	0.00	0.00	0.00	0.00	0.00	0.00	19509
479462026	13925 RED MAHOGANY DR	87.50	87.50	9.00	9.00	57.00	57.00	0.00	0.00	0.00	0.00	0.00	0.00	19509
479462027	13919 RED MAHOGANY DR	87.50	87.50	9.00	9.00	57.00	57.00	0.00	0.00	0.00	0.00	0.00	0.00	19509
479462028	13917 RED MAHOGANY DR	87.50	87.50	9.00	9.00	57.00	57.00	0.00	0.00	0.00	0.00	0.00	0.00	19509

MORENO VALLEY COMMUNITY SERVICES DISTRICT
FISCAL YEAR 2015/16 MAXIMUM AND APPLIED PARCEL TAXES/CHARGES

ASSESSOR'S PARCEL NUMBER	SITUS ADDRESS	ZONE A		ZONE C		ZONE D		ZONE E		ZONE M		ZONE S		TRACT NUMBER
		MAXIMUM	APPLIED	MAXIMUM	APPLIED	MAXIMUM	APPLIED	MAXIMUM	APPLIED	MAXIMUM	APPLIED	MAXIMUM	APPLIED	
479462029	13911 RED MAHOGANY DR	87.50	87.50	9.00	9.00	57.00	57.00	0.00	0.00	0.00	0.00	0.00	0.00	19509
479462030	13905 RED MAHOGANY DR	87.50	87.50	9.00	9.00	57.00	57.00	0.00	0.00	0.00	0.00	0.00	0.00	19509
479462031	13899 RED MAHOGANY DR	87.50	87.50	9.00	9.00	57.00	57.00	0.00	0.00	0.00	0.00	0.00	0.00	19509
479462032	13893 RED MAHOGANY DR	87.50	87.50	9.00	9.00	57.00	57.00	0.00	0.00	0.00	0.00	0.00	0.00	19509
479462033	25465 OLD FARM ST	87.50	87.50	9.00	9.00	57.00	57.00	0.00	0.00	0.00	0.00	0.00	0.00	19509
479462034	25451 OLD FARM ST	87.50	87.50	9.00	9.00	57.00	57.00	0.00	0.00	0.00	0.00	0.00	0.00	19509
479462035	25445 OLD FARM ST	87.50	87.50	9.00	9.00	57.00	57.00	0.00	0.00	0.00	0.00	0.00	0.00	19509
479462036	13870 ELMWOOD CT	87.50	87.50	9.00	9.00	57.00	57.00	0.00	0.00	0.00	0.00	0.00	0.00	19509
479462037	13880 ELMWOOD CT	87.50	87.50	9.00	9.00	57.00	57.00	0.00	0.00	0.00	0.00	0.00	0.00	19509
479462038	13890 ELMWOOD CT	87.50	87.50	9.00	9.00	57.00	57.00	0.00	0.00	0.00	0.00	0.00	0.00	19509
479462039	13900 ELMWOOD CT	87.50	87.50	9.00	9.00	57.00	57.00	0.00	0.00	0.00	0.00	0.00	0.00	19509
479462040	13910 ELMWOOD CT	87.50	87.50	9.00	9.00	57.00	57.00	0.00	0.00	0.00	0.00	0.00	0.00	19509
479462041	13920 ELMWOOD CT	87.50	87.50	9.00	9.00	57.00	57.00	0.00	0.00	0.00	0.00	0.00	0.00	19509
479462042	13930 ELMWOOD CT	87.50	87.50	9.00	9.00	57.00	57.00	0.00	0.00	0.00	0.00	0.00	0.00	19509
479462043	13940 ELMWOOD CT	87.50	87.50	9.00	9.00	57.00	57.00	0.00	0.00	0.00	0.00	0.00	0.00	19509
479462044	13950 ELMWOOD CT	87.50	87.50	9.00	9.00	57.00	57.00	0.00	0.00	0.00	0.00	0.00	0.00	19509
479462045	13960 ELMWOOD CT	87.50	87.50	9.00	9.00	57.00	57.00	0.00	0.00	0.00	0.00	0.00	0.00	19509
479462046	13970 ELMWOOD CT	87.50	87.50	9.00	9.00	57.00	57.00	0.00	0.00	0.00	0.00	0.00	0.00	19509
479462047	13981 ELMWOOD CT	87.50	87.50	9.00	9.00	57.00	57.00	0.00	0.00	0.00	0.00	0.00	0.00	19509
479462048	13971 ELMWOOD CT	87.50	87.50	9.00	9.00	57.00	57.00	0.00	0.00	0.00	0.00	0.00	0.00	19509
479462049	13961 ELMWOOD CT	87.50	87.50	9.00	9.00	57.00	57.00	0.00	0.00	0.00	0.00	0.00	0.00	19509
479462050	13951 ELMWOOD CT	87.50	87.50	9.00	9.00	57.00	57.00	0.00	0.00	0.00	0.00	0.00	0.00	19509
479462051	13941 ELMWOOD CT	87.50	87.50	9.00	9.00	57.00	57.00	0.00	0.00	0.00	0.00	0.00	0.00	19509
479462052	13931 ELMWOOD CT	87.50	87.50	9.00	9.00	57.00	57.00	0.00	0.00	0.00	0.00	0.00	0.00	19509
479462053	13921 ELMWOOD CT	87.50	87.50	9.00	9.00	57.00	57.00	0.00	0.00	0.00	0.00	0.00	0.00	19509
479462054	13911 ELMWOOD CT	87.50	87.50	9.00	9.00	57.00	57.00	0.00	0.00	0.00	0.00	0.00	0.00	19509
479462055	13901 ELMWOOD CT	87.50	87.50	9.00	9.00	57.00	57.00	0.00	0.00	0.00	0.00	0.00	0.00	19509
479462056	13891 ELMWOOD CT	87.50	87.50	9.00	9.00	57.00	57.00	0.00	0.00	0.00	0.00	0.00	0.00	19509
479462057	13881 ELMWOOD CT	87.50	87.50	9.00	9.00	57.00	57.00	0.00	0.00	0.00	0.00	0.00	0.00	19509
479462058	13871 ELMWOOD CT	87.50	87.50	9.00	9.00	57.00	57.00	0.00	0.00	0.00	0.00	0.00	0.00	19509
479462060		87.50	87.50	9.00	9.00	0.00	0.00	0.00	0.00	0.00	0.00	0.00	0.00	
479462062	25400 ALESSANDRO BLV	87.50	87.50	9.00	9.00	0.00	0.00	0.00	0.00	0.00	0.00	0.00	0.00	
479471001	13625 CRAPE MYRTLE DR	87.50	87.50	9.00	9.00	57.00	57.00	0.00	0.00	0.00	0.00	0.00	0.00	19509
479471002	13635 CRAPE MYRTLE DR	87.50	87.50	9.00	9.00	57.00	57.00	0.00	0.00	0.00	0.00	0.00	0.00	19509
479471003	13645 CRAPE MYRTLE DR	87.50	87.50	9.00	9.00	57.00	57.00	0.00	0.00	0.00	0.00	0.00	0.00	19509
479471004	25282 SWEET GRASS DR	87.50	87.50	9.00	9.00	57.00	57.00	0.00	0.00	0.00	0.00	0.00	0.00	19509
479471005	25268 SWEET GRASS DR	87.50	87.50	9.00	9.00	57.00	57.00	0.00	0.00	0.00	0.00	0.00	0.00	19509

MORENO VALLEY COMMUNITY SERVICES DISTRICT
FISCAL YEAR 2015/16 MAXIMUM AND APPLIED PARCEL TAXES/CHARGES

ASSESSOR'S PARCEL NUMBER	SITUS ADDRESS	ZONE A		ZONE C		ZONE D		ZONE E		ZONE M		ZONE S		TRACT NUMBER
		MAXIMUM	APPLIED	MAXIMUM	APPLIED	MAXIMUM	APPLIED	MAXIMUM	APPLIED	MAXIMUM	APPLIED	MAXIMUM	APPLIED	
479471006	25256 SWEET GRASS DR	87.50	87.50	9.00	9.00	57.00	57.00	0.00	0.00	0.00	0.00	0.00	0.00	19509
479472001	25255 SWEET GRASS DR	87.50	87.50	9.00	9.00	57.00	57.00	0.00	0.00	0.00	0.00	0.00	0.00	19509
479472002	25265 SWEET GRASS DR	87.50	87.50	9.00	9.00	57.00	57.00	0.00	0.00	0.00	0.00	0.00	0.00	19509
479472003	25271 SWEET GRASS DR	87.50	87.50	9.00	9.00	57.00	57.00	0.00	0.00	0.00	0.00	0.00	0.00	19509
479472004	25283 SWEET GRASS DR	87.50	87.50	9.00	9.00	57.00	57.00	0.00	0.00	0.00	0.00	0.00	0.00	19509
479472005	25291 SWEET GRASS DR	87.50	87.50	9.00	9.00	57.00	57.00	0.00	0.00	0.00	0.00	0.00	0.00	19509
479472006	25292 WHITE BIRCH LN	87.50	87.50	9.00	9.00	57.00	57.00	0.00	0.00	0.00	0.00	0.00	0.00	19509
479472007	25286 WHITE BIRCH LN	87.50	87.50	9.00	9.00	57.00	57.00	0.00	0.00	0.00	0.00	0.00	0.00	19509
479472008	25276 WHITE BIRCH LN	87.50	87.50	9.00	9.00	57.00	57.00	0.00	0.00	0.00	0.00	0.00	0.00	19509
479472009	25260 WHITE BIRCH LN	87.50	87.50	9.00	9.00	57.00	57.00	0.00	0.00	0.00	0.00	0.00	0.00	19509
479472010	25252 WHITE BIRCH LN	87.50	87.50	9.00	9.00	57.00	57.00	0.00	0.00	0.00	0.00	0.00	0.00	19509
479472011	25255 WHITE BIRCH LN	87.50	87.50	9.00	9.00	57.00	57.00	0.00	0.00	0.00	0.00	0.00	0.00	19509
479472012	25265 WHITE BIRCH LN	87.50	87.50	9.00	9.00	57.00	57.00	0.00	0.00	0.00	0.00	0.00	0.00	19509
479472013	25275 WHITE BIRCH LN	87.50	87.50	9.00	9.00	57.00	57.00	0.00	0.00	0.00	0.00	0.00	0.00	19509
479472014	13731 CRAPE MYRTLE DR	87.50	87.50	9.00	9.00	57.00	57.00	0.00	0.00	0.00	0.00	0.00	0.00	19509
479472015	13741 CRAPE MYRTLE DR	87.50	87.50	9.00	9.00	57.00	57.00	0.00	0.00	0.00	0.00	0.00	0.00	19509
479472016	25252 BAY AVE	87.50	87.50	9.00	9.00	57.00	57.00	0.00	0.00	0.00	0.00	0.00	0.00	19509
479472017	25262 BAY AVE	87.50	87.50	9.00	9.00	57.00	57.00	0.00	0.00	0.00	0.00	0.00	0.00	19509
479472018	25270 BAY AVE	87.50	87.50	9.00	9.00	57.00	57.00	0.00	0.00	0.00	0.00	0.00	0.00	19509
479472019	25280 BAY AVE	87.50	87.50	9.00	9.00	57.00	57.00	0.00	0.00	0.00	0.00	0.00	0.00	19509
479472020	25290 BAY AVE	87.50	87.50	9.00	9.00	57.00	57.00	0.00	0.00	0.00	0.00	0.00	0.00	19509
479473001	25308 BAY AVE	87.50	87.50	9.00	9.00	57.00	57.00	0.00	0.00	0.00	0.00	0.00	0.00	19509
479473002	25316 BAY AVE	87.50	87.50	9.00	9.00	57.00	57.00	0.00	0.00	0.00	0.00	0.00	0.00	19509
479473003	25322 BAY AVE	87.50	87.50	9.00	9.00	57.00	57.00	0.00	0.00	0.00	0.00	0.00	0.00	19509
479473004	25338 BAY AVE	87.50	87.50	9.00	9.00	57.00	57.00	0.00	0.00	0.00	0.00	0.00	0.00	19509
479473005	25346 BAY AVE	87.50	87.50	9.00	9.00	57.00	57.00	0.00	0.00	0.00	0.00	0.00	0.00	19509
479473006	25358 BAY AVE	87.50	87.50	9.00	9.00	57.00	57.00	0.00	0.00	0.00	0.00	0.00	0.00	19509
479473007	25368 BAY AVE	87.50	87.50	9.00	9.00	57.00	57.00	0.00	0.00	0.00	0.00	0.00	0.00	19509
479473008	25378 BAY AVE	87.50	87.50	9.00	9.00	57.00	57.00	0.00	0.00	0.00	0.00	0.00	0.00	19509
479473009	25390 BAY AVE	87.50	87.50	9.00	9.00	57.00	57.00	0.00	0.00	0.00	0.00	0.00	0.00	19509
479473010	25402 BAY AVE	87.50	87.50	9.00	9.00	57.00	57.00	0.00	0.00	0.00	0.00	0.00	0.00	19509
479473011	25414 BAY AVE	87.50	87.50	9.00	9.00	57.00	57.00	0.00	0.00	0.00	0.00	0.00	0.00	19509
479473012	25426 BAY AVE	87.50	87.50	9.00	9.00	57.00	57.00	0.00	0.00	0.00	0.00	0.00	0.00	19509
479473013	25438 BAY AVE	87.50	87.50	9.00	9.00	57.00	57.00	0.00	0.00	0.00	0.00	0.00	0.00	19509
479473014	25450 BAY AVE	87.50	87.50	9.00	9.00	57.00	57.00	0.00	0.00	0.00	0.00	0.00	0.00	19509
479473015	25462 BAY AVE	87.50	87.50	9.00	9.00	57.00	57.00	0.00	0.00	0.00	0.00	0.00	0.00	19509
479473016	25476 BAY AVE	87.50	87.50	9.00	9.00	57.00	57.00	0.00	0.00	0.00	0.00	0.00	0.00	19509

MORENO VALLEY COMMUNITY SERVICES DISTRICT
FISCAL YEAR 2015/16 MAXIMUM AND APPLIED PARCEL TAXES/CHARGES

ASSESSOR'S PARCEL NUMBER	SITUS ADDRESS	ZONE A		ZONE C		ZONE D		ZONE E		ZONE M		ZONE S		TRACT NUMBER
		MAXIMUM	APPLIED	MAXIMUM	APPLIED	MAXIMUM	APPLIED	MAXIMUM	APPLIED	MAXIMUM	APPLIED	MAXIMUM	APPLIED	
479473017	25481 WHITE BIRCH LN	87.50	87.50	9.00	9.00	57.00	57.00	0.00	0.00	0.00	0.00	0.00	0.00	19509
479473018	25475 WHITE BIRCH LN	87.50	87.50	9.00	9.00	57.00	57.00	0.00	0.00	0.00	0.00	0.00	0.00	19509
479473019	25461 WHITE BIRCH LN	87.50	87.50	9.00	9.00	57.00	57.00	0.00	0.00	0.00	0.00	0.00	0.00	19509
479473020	25449 WHITE BIRCH LN	87.50	87.50	9.00	9.00	57.00	57.00	0.00	0.00	0.00	0.00	0.00	0.00	19509
479473021	25437 WHITE BIRCH LN	87.50	87.50	9.00	9.00	57.00	57.00	0.00	0.00	0.00	0.00	0.00	0.00	19509
479473022	25425 WHITE BIRCH LN	87.50	87.50	9.00	9.00	57.00	57.00	0.00	0.00	0.00	0.00	0.00	0.00	19509
479473023	25413 WHITE BIRCH LN	87.50	87.50	9.00	9.00	57.00	57.00	0.00	0.00	0.00	0.00	0.00	0.00	19509
479473024	25401 WHITE BIRCH LN	87.50	87.50	9.00	9.00	57.00	57.00	0.00	0.00	0.00	0.00	0.00	0.00	19509
479473025	25391 WHITE BIRCH LN	87.50	87.50	9.00	9.00	57.00	57.00	0.00	0.00	0.00	0.00	0.00	0.00	19509
479473026	25381 WHITE BIRCH LN	87.50	87.50	9.00	9.00	57.00	57.00	0.00	0.00	0.00	0.00	0.00	0.00	19509
479473027	25371 WHITE BIRCH LN	87.50	87.50	9.00	9.00	57.00	57.00	0.00	0.00	0.00	0.00	0.00	0.00	19509
479473028	25367 WHITE BIRCH LN	87.50	87.50	9.00	9.00	57.00	57.00	0.00	0.00	0.00	0.00	0.00	0.00	19509
479473029	25357 WHITE BIRCH LN	87.50	87.50	9.00	9.00	57.00	57.00	0.00	0.00	0.00	0.00	0.00	0.00	19509
479473030	25345 WHITE BIRCH LN	87.50	87.50	9.00	9.00	57.00	57.00	0.00	0.00	0.00	0.00	0.00	0.00	19509
479473031	25337 WHITE BIRCH LN	87.50	87.50	9.00	9.00	57.00	57.00	0.00	0.00	0.00	0.00	0.00	0.00	19509
479473032	25321 WHITE BIRCH LN	87.50	87.50	9.00	9.00	57.00	57.00	0.00	0.00	0.00	0.00	0.00	0.00	19509
479473033	25315 WHITE BIRCH LN	87.50	87.50	9.00	9.00	57.00	57.00	0.00	0.00	0.00	0.00	0.00	0.00	19509
479473034	25309 WHITE BIRCH LN	87.50	87.50	9.00	9.00	57.00	57.00	0.00	0.00	0.00	0.00	0.00	0.00	19509
479474001	13634 CRAPE MYRTLE DR	87.50	87.50	9.00	9.00	57.00	57.00	0.00	0.00	0.00	0.00	0.00	0.00	19509
479474002	13644 CRAPE MYRTLE DR	87.50	87.50	9.00	9.00	57.00	57.00	0.00	0.00	0.00	0.00	0.00	0.00	19509
479474003	13654 CRAPE MYRTLE DR	87.50	87.50	9.00	9.00	57.00	57.00	0.00	0.00	0.00	0.00	0.00	0.00	19509
479474004	13664 CRAPE MYRTLE DR	87.50	87.50	9.00	9.00	57.00	57.00	0.00	0.00	0.00	0.00	0.00	0.00	19509
479474005	13674 CRAPE MYRTLE DR	87.50	87.50	9.00	9.00	57.00	57.00	0.00	0.00	0.00	0.00	0.00	0.00	19509
479474006	13684 CRAPE MYRTLE DR	87.50	87.50	9.00	9.00	57.00	57.00	0.00	0.00	0.00	0.00	0.00	0.00	19509
479474007	13694 CRAPE MYRTLE DR	87.50	87.50	9.00	9.00	57.00	57.00	0.00	0.00	0.00	0.00	0.00	0.00	19509
479474008	13704 CRAPE MYRTLE DR	87.50	87.50	9.00	9.00	57.00	57.00	0.00	0.00	0.00	0.00	0.00	0.00	19509
479474009	13713 BLACK ELM CT	87.50	87.50	9.00	9.00	57.00	57.00	0.00	0.00	0.00	0.00	0.00	0.00	19509
479474010	13703 BLACK ELM CT	87.50	87.50	9.00	9.00	57.00	57.00	0.00	0.00	0.00	0.00	0.00	0.00	19509
479474011	13693 BLACK ELM CT	87.50	87.50	9.00	9.00	57.00	57.00	0.00	0.00	0.00	0.00	0.00	0.00	19509
479474012	13683 BLACK ELM CT	87.50	87.50	9.00	9.00	57.00	57.00	0.00	0.00	0.00	0.00	0.00	0.00	19509
479474013	13673 BLACK ELM CT	87.50	87.50	9.00	9.00	57.00	57.00	0.00	0.00	0.00	0.00	0.00	0.00	19509
479474014	13663 BLACK ELM CT	87.50	87.50	9.00	9.00	57.00	57.00	0.00	0.00	0.00	0.00	0.00	0.00	19509
479474015	13653 BLACK ELM CT	87.50	87.50	9.00	9.00	57.00	57.00	0.00	0.00	0.00	0.00	0.00	0.00	19509
479474016	13643 BLACK ELM CT	87.50	87.50	9.00	9.00	57.00	57.00	0.00	0.00	0.00	0.00	0.00	0.00	19509
479475001	13646 BLACK ELM CT	87.50	87.50	9.00	9.00	57.00	57.00	0.00	0.00	0.00	0.00	0.00	0.00	19509
479475002	13656 BLACK ELM CT	87.50	87.50	9.00	9.00	57.00	57.00	0.00	0.00	0.00	0.00	0.00	0.00	19509
479475003	13666 BLACK ELM CT	87.50	87.50	9.00	9.00	57.00	57.00	0.00	0.00	0.00	0.00	0.00	0.00	19509

MORENO VALLEY COMMUNITY SERVICES DISTRICT
FISCAL YEAR 2015/16 MAXIMUM AND APPLIED PARCEL TAXES/CHARGES

ASSESSOR'S PARCEL NUMBER	SITUS ADDRESS	ZONE A		ZONE C		ZONE D		ZONE E		ZONE M		ZONE S		TRACT NUMBER
		MAXIMUM	APPLIED	MAXIMUM	APPLIED	MAXIMUM	APPLIED	MAXIMUM	APPLIED	MAXIMUM	APPLIED	MAXIMUM	APPLIED	
479475004	13676 BLACK ELM CT	87.50	87.50	9.00	9.00	57.00	57.00	0.00	0.00	0.00	0.00	0.00	0.00	19509
479475005	13686 BLACK ELM CT	87.50	87.50	9.00	9.00	57.00	57.00	0.00	0.00	0.00	0.00	0.00	0.00	19509
479475006	13696 BLACK ELM CT	87.50	87.50	9.00	9.00	57.00	57.00	0.00	0.00	0.00	0.00	0.00	0.00	19509
479475007	13706 BLACK ELM CT	87.50	87.50	9.00	9.00	57.00	57.00	0.00	0.00	0.00	0.00	0.00	0.00	19509
479475008	13716 BLACK ELM CT	87.50	87.50	9.00	9.00	57.00	57.00	0.00	0.00	0.00	0.00	0.00	0.00	19509
479475009	13711 BLUE SPRUCE CT	87.50	87.50	9.00	9.00	57.00	57.00	0.00	0.00	0.00	0.00	0.00	0.00	19509
479475010	13701 BLUE SPRUCE CT	87.50	87.50	9.00	9.00	57.00	57.00	0.00	0.00	0.00	0.00	0.00	0.00	19509
479475011	13691 BLUE SPRUCE CT	87.50	87.50	9.00	9.00	57.00	57.00	0.00	0.00	0.00	0.00	0.00	0.00	19509
479475012	13681 BLUE SPRUCE CT	87.50	87.50	9.00	9.00	57.00	57.00	0.00	0.00	0.00	0.00	0.00	0.00	19509
479475013	13671 BLUE SPRUCE CT	87.50	87.50	9.00	9.00	57.00	57.00	0.00	0.00	0.00	0.00	0.00	0.00	19509
479475014	13661 BLUE SPRUCE CT	87.50	87.50	9.00	9.00	57.00	57.00	0.00	0.00	0.00	0.00	0.00	0.00	19509
479475015	13651 BLUE SPRUCE CT	87.50	87.50	9.00	9.00	57.00	57.00	0.00	0.00	0.00	0.00	0.00	0.00	19509
479475016	13641 BLUE SPRUCE CT	87.50	87.50	9.00	9.00	57.00	57.00	0.00	0.00	0.00	0.00	0.00	0.00	19509
479476001	13642 BLUE SPRUCE CT	87.50	87.50	9.00	9.00	57.00	57.00	0.00	0.00	0.00	0.00	0.00	0.00	19509
479476002	13652 BLUE SPRUCE CT	87.50	87.50	9.00	9.00	57.00	57.00	0.00	0.00	0.00	0.00	0.00	0.00	19509
479476003	13662 BLUE SPRUCE CT	87.50	87.50	9.00	9.00	57.00	57.00	0.00	0.00	0.00	0.00	0.00	0.00	19509
479476004	13672 BLUE SPRUCE CT	87.50	87.50	9.00	9.00	57.00	57.00	0.00	0.00	0.00	0.00	0.00	0.00	19509
479476005	13682 BLUE SPRUCE CT	87.50	87.50	9.00	9.00	57.00	57.00	0.00	0.00	0.00	0.00	0.00	0.00	19509
479476006	13692 BLUE SPRUCE CT	87.50	87.50	9.00	9.00	57.00	57.00	0.00	0.00	0.00	0.00	0.00	0.00	19509
479476007	13702 BLUE SPRUCE CT	87.50	87.50	9.00	9.00	57.00	57.00	0.00	0.00	0.00	0.00	0.00	0.00	19509
479476008	13712 BLUE SPRUCE CT	87.50	87.50	9.00	9.00	57.00	57.00	0.00	0.00	0.00	0.00	0.00	0.00	19509
479476009	13747 RED MAHOGANY DR	87.50	87.50	9.00	9.00	57.00	57.00	0.00	0.00	0.00	0.00	0.00	0.00	19509
479476010	13741 RED MAHOGANY DR	87.50	87.50	9.00	9.00	57.00	57.00	0.00	0.00	0.00	0.00	0.00	0.00	19509
479476011	13735 RED MAHOGANY DR	87.50	87.50	9.00	9.00	57.00	57.00	0.00	0.00	0.00	0.00	0.00	0.00	19509
479476012	13727 RED MAHOGANY DR	87.50	87.50	9.00	9.00	57.00	57.00	0.00	0.00	0.00	0.00	0.00	0.00	19509
479476013	13721 RED MAHOGANY DR	87.50	87.50	9.00	9.00	57.00	57.00	0.00	0.00	0.00	0.00	0.00	0.00	19509
479476014	13715 RED MAHOGANY DR	87.50	87.50	9.00	9.00	57.00	57.00	0.00	0.00	0.00	0.00	0.00	0.00	19509
479476015	13709 RED MAHOGANY DR	87.50	87.50	9.00	9.00	57.00	57.00	0.00	0.00	0.00	0.00	0.00	0.00	19509
479476016	13703 RED MAHOGANY DR	87.50	87.50	9.00	9.00	57.00	57.00	0.00	0.00	0.00	0.00	0.00	0.00	19509
479477001	13702 RED MAHOGANY DR	87.50	87.50	9.00	9.00	57.00	57.00	0.00	0.00	0.00	0.00	0.00	0.00	19509
479477002	13708 RED MAHOGANY DR	87.50	87.50	9.00	9.00	57.00	57.00	0.00	0.00	0.00	0.00	0.00	0.00	19509
479477003	13714 RED MAHOGANY DR	87.50	87.50	9.00	9.00	57.00	57.00	0.00	0.00	0.00	0.00	0.00	0.00	19509
479477004	13720 RED MAHOGANY DR	87.50	87.50	9.00	9.00	57.00	57.00	0.00	0.00	0.00	0.00	0.00	0.00	19509
479477005	13726 RED MAHOGANY DR	87.50	87.50	9.00	9.00	57.00	57.00	0.00	0.00	0.00	0.00	0.00	0.00	19509
479477006	13734 RED MAHOGANY DR	87.50	87.50	9.00	9.00	57.00	57.00	0.00	0.00	0.00	0.00	0.00	0.00	19509
479477007	13740 RED MAHOGANY DR	87.50	87.50	9.00	9.00	57.00	57.00	0.00	0.00	0.00	0.00	0.00	0.00	19509
479477008	13746 RED MAHOGANY DR	87.50	87.50	9.00	9.00	57.00	57.00	0.00	0.00	0.00	0.00	0.00	0.00	19509

MORENO VALLEY COMMUNITY SERVICES DISTRICT
FISCAL YEAR 2015/16 MAXIMUM AND APPLIED PARCEL TAXES/CHARGES

ASSESSOR'S PARCEL NUMBER	SITUS ADDRESS	ZONE A		ZONE C		ZONE D		ZONE E		ZONE M		ZONE S		TRACT NUMBER
		MAXIMUM	APPLIED	MAXIMUM	APPLIED	MAXIMUM	APPLIED	MAXIMUM	APPLIED	MAXIMUM	APPLIED	MAXIMUM	APPLIED	
479477009	13752 RED MAHOGANY DR	87.50	87.50	9.00	9.00	57.00	57.00	0.00	0.00	0.00	0.00	0.00	0.00	19509
479477010	13758 RED MAHOGANY DR	87.50	87.50	9.00	9.00	57.00	57.00	0.00	0.00	0.00	0.00	0.00	0.00	19509
479477011	13766 RED MAHOGANY DR	87.50	87.50	9.00	9.00	57.00	57.00	0.00	0.00	0.00	0.00	0.00	0.00	19509
479477012	13772 RED MAHOGANY DR	87.50	87.50	9.00	9.00	57.00	57.00	0.00	0.00	0.00	0.00	0.00	0.00	19509
479477013	13778 RED MAHOGANY DR	87.50	87.50	9.00	9.00	57.00	57.00	0.00	0.00	0.00	0.00	0.00	0.00	19509
479477014	13784 RED MAHOGANY DR	87.50	87.50	9.00	9.00	57.00	57.00	0.00	0.00	0.00	0.00	0.00	0.00	19509
479481001	13509 CRAPE MYRTLE DR	87.50	87.50	9.00	9.00	57.00	57.00	0.00	0.00	0.00	0.00	0.00	0.00	19509
479481002	13517 CRAPE MYRTLE DR	87.50	87.50	9.00	9.00	57.00	57.00	0.00	0.00	0.00	0.00	0.00	0.00	19509
479481003	13527 CRAPE MYRTLE DR	87.50	87.50	9.00	9.00	57.00	57.00	0.00	0.00	0.00	0.00	0.00	0.00	19509
479481004	13533 CRAPE MYRTLE DR	87.50	87.50	9.00	9.00	57.00	57.00	0.00	0.00	0.00	0.00	0.00	0.00	19509
479481005	13545 CRAPE MYRTLE DR	87.50	87.50	9.00	9.00	57.00	57.00	0.00	0.00	0.00	0.00	0.00	0.00	19509
479481006	13555 CRAPE MYRTLE DR	87.50	87.50	9.00	9.00	57.00	57.00	0.00	0.00	0.00	0.00	0.00	0.00	19509
479481007	13563 CRAPE MYRTLE DR	87.50	87.50	9.00	9.00	57.00	57.00	0.00	0.00	0.00	0.00	0.00	0.00	19509
479481008	13575 CRAPE MYRTLE DR	87.50	87.50	9.00	9.00	57.00	57.00	0.00	0.00	0.00	0.00	0.00	0.00	19509
479481009	13581 CRAPE MYRTLE DR	87.50	87.50	9.00	9.00	57.00	57.00	0.00	0.00	0.00	0.00	0.00	0.00	19509
479481010	13591 CRAPE MYRTLE DR	87.50	87.50	9.00	9.00	57.00	57.00	0.00	0.00	0.00	0.00	0.00	0.00	19509
479481011	13599 CRAPE MYRTLE DR	87.50	87.50	9.00	9.00	57.00	57.00	0.00	0.00	0.00	0.00	0.00	0.00	19509
479481012	13609 CRAPE MYRTLE DR	87.50	87.50	9.00	9.00	57.00	57.00	0.00	0.00	0.00	0.00	0.00	0.00	19509
479481013	13617 CRAPE MYRTLE DR	87.50	87.50	9.00	9.00	57.00	57.00	0.00	0.00	0.00	0.00	0.00	0.00	19509
479482001	13505 RED MAHOGANY DR	87.50	87.50	9.00	9.00	57.00	57.00	0.00	0.00	0.00	0.00	0.00	0.00	19509
479482002	13513 RED MAHOGANY DR	87.50	87.50	9.00	9.00	57.00	57.00	0.00	0.00	0.00	0.00	0.00	0.00	19509
479482003	13519 RED MAHOGANY DR	87.50	87.50	9.00	9.00	57.00	57.00	0.00	0.00	0.00	0.00	0.00	0.00	19509
479482004	13525 RED MAHOGANY DR	87.50	87.50	9.00	9.00	57.00	57.00	0.00	0.00	0.00	0.00	0.00	0.00	19509
479482005	13533 RED MAHOGANY DR	87.50	87.50	9.00	9.00	57.00	57.00	0.00	0.00	0.00	0.00	0.00	0.00	19509
479482006	13539 RED MAHOGANY DR	87.50	87.50	9.00	9.00	57.00	57.00	0.00	0.00	0.00	0.00	0.00	0.00	19509
479482007	13545 RED MAHOGANY DR	87.50	87.50	9.00	9.00	57.00	57.00	0.00	0.00	0.00	0.00	0.00	0.00	19509
479482008	13551 RED MAHOGANY DR	87.50	87.50	9.00	9.00	57.00	57.00	0.00	0.00	0.00	0.00	0.00	0.00	19509
479482009	13557 RED MAHOGANY DR	87.50	87.50	9.00	9.00	57.00	57.00	0.00	0.00	0.00	0.00	0.00	0.00	19509
479482010	13563 RED MAHOGANY DR	87.50	87.50	9.00	9.00	57.00	57.00	0.00	0.00	0.00	0.00	0.00	0.00	19509
479482011	13571 RED MAHOGANY DR	87.50	87.50	9.00	9.00	57.00	57.00	0.00	0.00	0.00	0.00	0.00	0.00	19509
479482012	13577 RED MAHOGANY DR	87.50	87.50	9.00	9.00	57.00	57.00	0.00	0.00	0.00	0.00	0.00	0.00	19509
479482013	13583 RED MAHOGANY DR	87.50	87.50	9.00	9.00	57.00	57.00	0.00	0.00	0.00	0.00	0.00	0.00	19509
479482014	13589 RED MAHOGANY DR	87.50	87.50	9.00	9.00	57.00	57.00	0.00	0.00	0.00	0.00	0.00	0.00	19509
479482015	13595 RED MAHOGANY DR	87.50	87.50	9.00	9.00	57.00	57.00	0.00	0.00	0.00	0.00	0.00	0.00	19509
479482016	13601 RED MAHOGANY DR	87.50	87.50	9.00	9.00	57.00	57.00	0.00	0.00	0.00	0.00	0.00	0.00	19509
479482017	13607 RED MAHOGANY DR	87.50	87.50	9.00	9.00	57.00	57.00	0.00	0.00	0.00	0.00	0.00	0.00	19509
479482018	13651 RED MAHOGANY DR	87.50	87.50	9.00	9.00	57.00	57.00	0.00	0.00	0.00	0.00	0.00	0.00	19509

MORENO VALLEY COMMUNITY SERVICES DISTRICT
FISCAL YEAR 2015/16 MAXIMUM AND APPLIED PARCEL TAXES/CHARGES

ASSESSOR'S PARCEL NUMBER	SITUS ADDRESS	ZONE A		ZONE C		ZONE D		ZONE E		ZONE M		ZONE S		TRACT NUMBER
		MAXIMUM	APPLIED	MAXIMUM	APPLIED	MAXIMUM	APPLIED	MAXIMUM	APPLIED	MAXIMUM	APPLIED	MAXIMUM	APPLIED	
479482019	13659 RED MAHOGANY DR	87.50	87.50	9.00	9.00	57.00	57.00	0.00	0.00	0.00	0.00	0.00	0.00	19509
479482020	13665 RED MAHOGANY DR	87.50	87.50	9.00	9.00	57.00	57.00	0.00	0.00	0.00	0.00	0.00	0.00	19509
479482021	13671 RED MAHOGANY DR	87.50	87.50	9.00	9.00	57.00	57.00	0.00	0.00	0.00	0.00	0.00	0.00	19509
479482022	13677 RED MAHOGANY DR	87.50	87.50	9.00	9.00	57.00	57.00	0.00	0.00	0.00	0.00	0.00	0.00	19509
479482023	13683 RED MAHOGANY DR	87.50	87.50	9.00	9.00	57.00	57.00	0.00	0.00	0.00	0.00	0.00	0.00	19509
479482024	13689 RED MAHOGANY DR	87.50	87.50	9.00	9.00	57.00	57.00	0.00	0.00	0.00	0.00	0.00	0.00	19509
479482025	13697 RED MAHOGANY DR	87.50	87.50	9.00	9.00	57.00	57.00	0.00	0.00	0.00	0.00	0.00	0.00	19509
479482026	13632 BLUE SPRUCE CT	87.50	87.50	9.00	9.00	57.00	57.00	0.00	0.00	0.00	0.00	0.00	0.00	19509
479482027	13622 BLUE SPRUCE CT	87.50	87.50	9.00	9.00	57.00	57.00	0.00	0.00	0.00	0.00	0.00	0.00	19509
479482028	13612 BLUE SPRUCE CT	87.50	87.50	9.00	9.00	57.00	57.00	0.00	0.00	0.00	0.00	0.00	0.00	19509
479482029	13602 BLUE SPRUCE CT	87.50	87.50	9.00	9.00	57.00	57.00	0.00	0.00	0.00	0.00	0.00	0.00	19509
479482030	13592 BLUE SPRUCE CT	87.50	87.50	9.00	9.00	57.00	57.00	0.00	0.00	0.00	0.00	0.00	0.00	19509
479482031	13582 BLUE SPRUCE CT	87.50	87.50	9.00	9.00	57.00	57.00	0.00	0.00	0.00	0.00	0.00	0.00	19509
479482032	13572 BLUE SPRUCE CT	87.50	87.50	9.00	9.00	57.00	57.00	0.00	0.00	0.00	0.00	0.00	0.00	19509
479482033	13562 BLUE SPRUCE CT	87.50	87.50	9.00	9.00	57.00	57.00	0.00	0.00	0.00	0.00	0.00	0.00	19509
479482034	13571 BLUE SPRUCE CT	87.50	87.50	9.00	9.00	57.00	57.00	0.00	0.00	0.00	0.00	0.00	0.00	19509
479482035	13581 BLUE SPRUCE CT	87.50	87.50	9.00	9.00	57.00	57.00	0.00	0.00	0.00	0.00	0.00	0.00	19509
479482036	13591 BLUE SPRUCE CT	87.50	87.50	9.00	9.00	57.00	57.00	0.00	0.00	0.00	0.00	0.00	0.00	19509
479482037	13601 BLUE SPRUCE CT	87.50	87.50	9.00	9.00	57.00	57.00	0.00	0.00	0.00	0.00	0.00	0.00	19509
479482038	13611 BLUE SPRUCE CT	87.50	87.50	9.00	9.00	57.00	57.00	0.00	0.00	0.00	0.00	0.00	0.00	19509
479482039	13621 BLUE SPRUCE CT	87.50	87.50	9.00	9.00	57.00	57.00	0.00	0.00	0.00	0.00	0.00	0.00	19509
479482040	13631 BLUE SPRUCE CT	87.50	87.50	9.00	9.00	57.00	57.00	0.00	0.00	0.00	0.00	0.00	0.00	19509
479482041	13638 BLACK ELM CT	87.50	87.50	9.00	9.00	57.00	57.00	0.00	0.00	0.00	0.00	0.00	0.00	19509
479482042	13628 BLACK ELM CT	87.50	87.50	9.00	9.00	57.00	57.00	0.00	0.00	0.00	0.00	0.00	0.00	19509
479482043	13618 BLACK ELM CT	87.50	87.50	9.00	9.00	57.00	57.00	0.00	0.00	0.00	0.00	0.00	0.00	19509
479482044	13608 BLACK ELM CT	87.50	87.50	9.00	9.00	57.00	57.00	0.00	0.00	0.00	0.00	0.00	0.00	19509
479482045	13598 BLACK ELM CT	87.50	87.50	9.00	9.00	57.00	57.00	0.00	0.00	0.00	0.00	0.00	0.00	19509
479482046	13588 BLACK ELM CT	87.50	87.50	9.00	9.00	57.00	57.00	0.00	0.00	0.00	0.00	0.00	0.00	19509
479482047	13578 BLACK ELM CT	87.50	87.50	9.00	9.00	57.00	57.00	0.00	0.00	0.00	0.00	0.00	0.00	19509
479482048	13568 BLACK ELM CT	87.50	87.50	9.00	9.00	57.00	57.00	0.00	0.00	0.00	0.00	0.00	0.00	19509
479482049	13575 BLACK ELM CT	87.50	87.50	9.00	9.00	57.00	57.00	0.00	0.00	0.00	0.00	0.00	0.00	19509
479482050	13585 BLACK ELM CT	87.50	87.50	9.00	9.00	57.00	57.00	0.00	0.00	0.00	0.00	0.00	0.00	19509
479482051	13595 BLACK ELM CT	87.50	87.50	9.00	9.00	57.00	57.00	0.00	0.00	0.00	0.00	0.00	0.00	19509
479482052	13605 BLACK ELM CT	87.50	87.50	9.00	9.00	57.00	57.00	0.00	0.00	0.00	0.00	0.00	0.00	19509
479482053	13615 BLACK ELM CT	87.50	87.50	9.00	9.00	57.00	57.00	0.00	0.00	0.00	0.00	0.00	0.00	19509
479482054	13625 BLACK ELM CT	87.50	87.50	9.00	9.00	57.00	57.00	0.00	0.00	0.00	0.00	0.00	0.00	19509
479482055	13635 BLACK ELM CT	87.50	87.50	9.00	9.00	57.00	57.00	0.00	0.00	0.00	0.00	0.00	0.00	19509

MORENO VALLEY COMMUNITY SERVICES DISTRICT
FISCAL YEAR 2015/16 MAXIMUM AND APPLIED PARCEL TAXES/CHARGES

ASSESSOR'S PARCEL NUMBER	SITUS ADDRESS	ZONE A		ZONE C		ZONE D		ZONE E		ZONE M		ZONE S		TRACT NUMBER
		MAXIMUM	APPLIED	MAXIMUM	APPLIED	MAXIMUM	APPLIED	MAXIMUM	APPLIED	MAXIMUM	APPLIED	MAXIMUM	APPLIED	
479482056	13624 CRAPE MYRTLE DR	87.50	87.50	9.00	9.00	57.00	57.00	0.00	0.00	0.00	0.00	0.00	0.00	19509
479482057	13616 CRAPE MYRTLE DR	87.50	87.50	9.00	9.00	57.00	57.00	0.00	0.00	0.00	0.00	0.00	0.00	19509
479482058	13608 CRAPE MYRTLE DR	87.50	87.50	9.00	9.00	57.00	57.00	0.00	0.00	0.00	0.00	0.00	0.00	19509
479482059	13600 CRAPE MYRTLE DR	87.50	87.50	9.00	9.00	57.00	57.00	0.00	0.00	0.00	0.00	0.00	0.00	19509
479482060	13590 CRAPE MYRTLE DR	87.50	87.50	9.00	9.00	57.00	57.00	0.00	0.00	0.00	0.00	0.00	0.00	19509
479482061	13580 CRAPE MYRTLE DR	87.50	87.50	9.00	9.00	57.00	57.00	0.00	0.00	0.00	0.00	0.00	0.00	19509
479482062	13576 CRAPE MYRTLE DR	87.50	87.50	9.00	9.00	57.00	57.00	0.00	0.00	0.00	0.00	0.00	0.00	19509
479482063	13560 CRAPE MYRTLE DR	87.50	87.50	9.00	9.00	57.00	57.00	0.00	0.00	0.00	0.00	0.00	0.00	19509
479483001	13506 RED MAHOGANY DR	87.50	87.50	9.00	9.00	57.00	57.00	0.00	0.00	0.00	0.00	0.00	0.00	19509
479483002	13512 RED MAHOGANY DR	87.50	87.50	9.00	9.00	57.00	57.00	0.00	0.00	0.00	0.00	0.00	0.00	19509
479483003	13518 RED MAHOGANY DR	87.50	87.50	9.00	9.00	57.00	57.00	0.00	0.00	0.00	0.00	0.00	0.00	19509
479483004	13524 RED MAHOGANY DR	87.50	87.50	9.00	9.00	57.00	57.00	0.00	0.00	0.00	0.00	0.00	0.00	19509
479483005	13532 RED MAHOGANY DR	87.50	87.50	9.00	9.00	57.00	57.00	0.00	0.00	0.00	0.00	0.00	0.00	19509
479483006	13538 RED MAHOGANY DR	87.50	87.50	9.00	9.00	57.00	57.00	0.00	0.00	0.00	0.00	0.00	0.00	19509
479483007	13544 RED MAHOGANY DR	87.50	87.50	9.00	9.00	57.00	57.00	0.00	0.00	0.00	0.00	0.00	0.00	19509
479483008	13550 RED MAHOGANY DR	87.50	87.50	9.00	9.00	57.00	57.00	0.00	0.00	0.00	0.00	0.00	0.00	19509
479483009	13556 RED MAHOGANY DR	87.50	87.50	9.00	9.00	57.00	57.00	0.00	0.00	0.00	0.00	0.00	0.00	19509
479483010	13562 RED MAHOGANY DR	87.50	87.50	9.00	9.00	57.00	57.00	0.00	0.00	0.00	0.00	0.00	0.00	19509
479483011	13570 RED MAHOGANY DR	87.50	87.50	9.00	9.00	57.00	57.00	0.00	0.00	0.00	0.00	0.00	0.00	19509
479483012	13576 RED MAHOGANY DR	87.50	87.50	9.00	9.00	57.00	57.00	0.00	0.00	0.00	0.00	0.00	0.00	19509
479483013	13582 RED MAHOGANY DR	87.50	87.50	9.00	9.00	57.00	57.00	0.00	0.00	0.00	0.00	0.00	0.00	19509
479483014	13588 RED MAHOGANY DR	87.50	87.50	9.00	9.00	57.00	57.00	0.00	0.00	0.00	0.00	0.00	0.00	19509
479483015	13594 RED MAHOGANY DR	87.50	87.50	9.00	9.00	57.00	57.00	0.00	0.00	0.00	0.00	0.00	0.00	19509
479483016	13600 RED MAHOGANY DR	87.50	87.50	9.00	9.00	57.00	57.00	0.00	0.00	0.00	0.00	0.00	0.00	19509
479483017	13606 RED MAHOGANY DR	87.50	87.50	9.00	9.00	57.00	57.00	0.00	0.00	0.00	0.00	0.00	0.00	19509
479483018	13612 RED MAHOGANY DR	87.50	87.50	9.00	9.00	57.00	57.00	0.00	0.00	0.00	0.00	0.00	0.00	19509
479483019	13620 RED MAHOGANY DR	87.50	87.50	9.00	9.00	57.00	57.00	0.00	0.00	0.00	0.00	0.00	0.00	19509
479483020	13626 RED MAHOGANY DR	87.50	87.50	9.00	9.00	57.00	57.00	0.00	0.00	0.00	0.00	0.00	0.00	19509
479483021	13632 RED MAHOGANY DR	87.50	87.50	9.00	9.00	57.00	57.00	0.00	0.00	0.00	0.00	0.00	0.00	19509
479483022	13638 RED MAHOGANY DR	87.50	87.50	9.00	9.00	57.00	57.00	0.00	0.00	0.00	0.00	0.00	0.00	19509
479483023	13644 RED MAHOGANY DR	87.50	87.50	9.00	9.00	57.00	57.00	0.00	0.00	0.00	0.00	0.00	0.00	19509
479483024	13650 RED MAHOGANY DR	87.50	87.50	9.00	9.00	57.00	57.00	0.00	0.00	0.00	0.00	0.00	0.00	19509
479483025	13658 RED MAHOGANY DR	87.50	87.50	9.00	9.00	57.00	57.00	0.00	0.00	0.00	0.00	0.00	0.00	19509
479483026	13664 RED MAHOGANY DR	87.50	87.50	9.00	9.00	57.00	57.00	0.00	0.00	0.00	0.00	0.00	0.00	19509
479483027	13670 RED MAHOGANY DR	87.50	87.50	9.00	9.00	57.00	57.00	0.00	0.00	0.00	0.00	0.00	0.00	19509
479483028	13676 RED MAHOGANY DR	87.50	87.50	9.00	9.00	57.00	57.00	0.00	0.00	0.00	0.00	0.00	0.00	19509
479483029	13682 RED MAHOGANY DR	87.50	87.50	9.00	9.00	57.00	57.00	0.00	0.00	0.00	0.00	0.00	0.00	19509

MORENO VALLEY COMMUNITY SERVICES DISTRICT
FISCAL YEAR 2015/16 MAXIMUM AND APPLIED PARCEL TAXES/CHARGES

ASSESSOR'S PARCEL NUMBER	SITUS ADDRESS	ZONE A		ZONE C		ZONE D		ZONE E		ZONE M		ZONE S		TRACT NUMBER
		MAXIMUM	APPLIED	MAXIMUM	APPLIED	MAXIMUM	APPLIED	MAXIMUM	APPLIED	MAXIMUM	APPLIED	MAXIMUM	APPLIED	
479483030	13688 RED MAHOGANY DR	87.50	87.50	9.00	9.00	57.00	57.00	0.00	0.00	0.00	0.00	0.00	0.00	19509
479483031	13696 RED MAHOGANY DR	87.50	87.50	9.00	9.00	57.00	57.00	0.00	0.00	0.00	0.00	0.00	0.00	19509
479491001	25716 PALMWOOD DR	87.50	87.50	9.00	9.00	70.03	70.02	0.00	0.00	0.00	0.00	0.00	0.00	19496
479491002	25702 PALMWOOD DR	87.50	87.50	9.00	9.00	70.03	70.02	0.00	0.00	0.00	0.00	0.00	0.00	19496
479491003	25690 PALMWOOD DR	87.50	87.50	9.00	9.00	70.03	70.02	0.00	0.00	0.00	0.00	0.00	0.00	19496
479491004	25676 PALMWOOD DR	87.50	87.50	9.00	9.00	70.03	70.02	0.00	0.00	0.00	0.00	0.00	0.00	19496
479491005	25660 PALMWOOD DR	87.50	87.50	9.00	9.00	70.03	70.02	0.00	0.00	0.00	0.00	0.00	0.00	19496
479491006	25650 PALMWOOD DR	87.50	87.50	9.00	9.00	70.03	70.02	0.00	0.00	0.00	0.00	0.00	0.00	19496
479491007	25638 PALMWOOD DR	87.50	87.50	9.00	9.00	70.03	70.02	0.00	0.00	0.00	0.00	0.00	0.00	19496
479491008	25635 PALM MEADOWS CT	87.50	87.50	9.00	9.00	70.03	70.02	0.00	0.00	0.00	0.00	0.00	0.00	19496
479491009	25651 PALM MEADOWS CT	87.50	87.50	9.00	9.00	70.03	70.02	0.00	0.00	0.00	0.00	0.00	0.00	19496
479491010	25661 PALM MEADOWS CT	87.50	87.50	9.00	9.00	70.03	70.02	0.00	0.00	0.00	0.00	0.00	0.00	19496
479491011	25673 PALM MEADOWS CT	87.50	87.50	9.00	9.00	70.03	70.02	0.00	0.00	0.00	0.00	0.00	0.00	19496
479491012	25688 PALM MEADOWS CT	87.50	87.50	9.00	9.00	70.03	70.02	0.00	0.00	0.00	0.00	0.00	0.00	19496
479491013	25674 PALM MEADOWS CT	87.50	87.50	9.00	9.00	70.03	70.02	0.00	0.00	0.00	0.00	0.00	0.00	19496
479491014	25662 PALM MEADOWS CT	87.50	87.50	9.00	9.00	70.03	70.02	0.00	0.00	0.00	0.00	0.00	0.00	19496
479491015	25652 PALM MEADOWS CT	87.50	87.50	9.00	9.00	70.03	70.02	0.00	0.00	0.00	0.00	0.00	0.00	19496
479491016	25636 PALM MEADOWS CT	87.50	87.50	9.00	9.00	70.03	70.02	0.00	0.00	0.00	0.00	0.00	0.00	19496
479491017	25639 PALM SHADOWS DR	87.50	87.50	9.00	9.00	70.03	70.02	0.00	0.00	0.00	0.00	0.00	0.00	19496
479491018	25653 PALM SHADOWS DR	87.50	87.50	9.00	9.00	70.03	70.02	0.00	0.00	0.00	0.00	0.00	0.00	19496
479491019	25671 PALM SHADOWS DR	87.50	87.50	9.00	9.00	70.03	70.02	0.00	0.00	0.00	0.00	0.00	0.00	19496
479491020	25685 PALM SHADOWS DR	87.50	87.50	9.00	9.00	70.03	70.02	0.00	0.00	0.00	0.00	0.00	0.00	19496
479491021	25701 PALM SHADOWS DR	87.50	87.50	9.00	9.00	70.03	70.02	0.00	0.00	0.00	0.00	0.00	0.00	19496
479491022	25719 PALM SHADOWS DR	87.50	87.50	9.00	9.00	70.03	70.02	0.00	0.00	0.00	0.00	0.00	0.00	19496
479491023	12047 PALM VISTA ST	87.50	87.50	9.00	9.00	70.03	70.02	0.00	0.00	0.00	0.00	0.00	0.00	19496
479491024	12059 PALM VISTA ST	87.50	87.50	9.00	9.00	70.03	70.02	0.00	0.00	0.00	0.00	0.00	0.00	19496
479491025	12071 PALM VISTA ST	87.50	87.50	9.00	9.00	70.03	70.02	0.00	0.00	0.00	0.00	0.00	0.00	19496
479491026	12083 PALM VISTA ST	87.50	87.50	9.00	9.00	70.03	70.02	0.00	0.00	0.00	0.00	0.00	0.00	19496
479491027	12095 PALM VISTA ST	87.50	87.50	9.00	9.00	70.03	70.02	0.00	0.00	0.00	0.00	0.00	0.00	19496
479492001	25640 PALM SHADOWS DR	87.50	87.50	9.00	9.00	70.03	70.02	0.00	0.00	0.00	0.00	0.00	0.00	19496
479492002	25654 PALM SHADOWS DR	87.50	87.50	9.00	9.00	70.03	70.02	0.00	0.00	0.00	0.00	0.00	0.00	19496
479492003	25670 PALM SHADOWS DR	87.50	87.50	9.00	9.00	70.03	70.02	0.00	0.00	0.00	0.00	0.00	0.00	19496
479492004	25684 PALM SHADOWS DR	87.50	87.50	9.00	9.00	70.03	70.02	0.00	0.00	0.00	0.00	0.00	0.00	19496
479492005	25700 PALM SHADOWS DR	87.50	87.50	9.00	9.00	70.03	70.02	0.00	0.00	0.00	0.00	0.00	0.00	19496
479492006	25714 PALM SHADOWS DR	87.50	87.50	9.00	9.00	70.03	70.02	0.00	0.00	0.00	0.00	0.00	0.00	19496
479492007	25730 PALM SHADOWS DR	87.50	87.50	9.00	9.00	70.03	70.02	0.00	0.00	0.00	0.00	0.00	0.00	19496
479492008	25744 PALM SHADOWS DR	87.50	87.50	9.00	9.00	70.03	70.02	0.00	0.00	0.00	0.00	0.00	0.00	19496

MORENO VALLEY COMMUNITY SERVICES DISTRICT
FISCAL YEAR 2015/16 MAXIMUM AND APPLIED PARCEL TAXES/CHARGES

ASSESSOR'S PARCEL NUMBER	SITUS ADDRESS	ZONE A		ZONE C		ZONE D		ZONE E		ZONE M		ZONE S		TRACT NUMBER
		MAXIMUM	APPLIED	MAXIMUM	APPLIED	MAXIMUM	APPLIED	MAXIMUM	APPLIED	MAXIMUM	APPLIED	MAXIMUM	APPLIED	
479492009	12012 PALM VISTA ST	87.50	87.50	9.00	9.00	70.03	70.02	0.00	0.00	0.00	0.00	0.00	0.00	19496
479492010	12024 PALM VISTA ST	87.50	87.50	9.00	9.00	70.03	70.02	0.00	0.00	0.00	0.00	0.00	0.00	19496
479492011	12036 PALM VISTA ST	87.50	87.50	9.00	9.00	70.03	70.02	0.00	0.00	0.00	0.00	0.00	0.00	19496
479492012	12048 PALM VISTA ST	87.50	87.50	9.00	9.00	70.03	70.02	0.00	0.00	0.00	0.00	0.00	0.00	19496
479492013	12060 PALM VISTA ST	87.50	87.50	9.00	9.00	70.03	70.02	0.00	0.00	0.00	0.00	0.00	0.00	19496
479492014	12072 PALM VISTA ST	87.50	87.50	9.00	9.00	70.03	70.02	0.00	0.00	0.00	0.00	0.00	0.00	19496
479492015	12084 PALM VISTA ST	87.50	87.50	9.00	9.00	70.03	70.02	0.00	0.00	0.00	0.00	0.00	0.00	19496
479492016	12096 PALM VISTA ST	87.50	87.50	9.00	9.00	70.03	70.02	0.00	0.00	0.00	0.00	0.00	0.00	19496
479492017	12108 PALM VISTA ST	87.50	87.50	9.00	9.00	70.03	70.02	0.00	0.00	0.00	0.00	0.00	0.00	19496
479492018	12120 PALM VISTA ST	87.50	87.50	9.00	9.00	70.03	70.02	0.00	0.00	0.00	0.00	0.00	0.00	19496
479501013	25370 HAWKWOOD TR	87.50	87.50	9.00	9.00	190.27	186.78	0.00	0.00	0.00	0.00	0.00	0.00	18784
479501014	25382 HAWKWOOD TR	87.50	87.50	9.00	9.00	190.27	186.78	0.00	0.00	0.00	0.00	0.00	0.00	18784
479501015	25394 HAWKWOOD TR	87.50	87.50	9.00	9.00	190.27	186.78	0.00	0.00	0.00	0.00	0.00	0.00	18784
479501016	25406 HAWKWOOD TR	87.50	87.50	9.00	9.00	190.27	186.78	0.00	0.00	0.00	0.00	0.00	0.00	18784
479501017	25418 HAWKWOOD TR	87.50	87.50	9.00	9.00	190.27	186.78	0.00	0.00	0.00	0.00	0.00	0.00	18784
479501018	25430 HAWKWOOD TR	87.50	87.50	9.00	9.00	190.27	186.78	0.00	0.00	0.00	0.00	0.00	0.00	18784
479501019	25442 HAWKWOOD TR	87.50	87.50	9.00	9.00	190.27	186.78	0.00	0.00	0.00	0.00	0.00	0.00	18784
479501020	25454 HAWKWOOD TR	87.50	87.50	9.00	9.00	190.27	186.78	0.00	0.00	0.00	0.00	0.00	0.00	18784
479501021	25466 HAWKWOOD TR	87.50	87.50	9.00	9.00	190.27	186.78	0.00	0.00	0.00	0.00	0.00	0.00	18784
479501022	25478 HAWKWOOD TR	87.50	87.50	9.00	9.00	190.27	186.78	0.00	0.00	0.00	0.00	0.00	0.00	18784
479501023	12034 FLINTLOCK TR	87.50	87.50	9.00	9.00	190.27	186.78	0.00	0.00	0.00	0.00	0.00	0.00	18784
479501024	12044 FLINTLOCK TR	87.50	87.50	9.00	9.00	190.27	186.78	0.00	0.00	0.00	0.00	0.00	0.00	18784
479501025	12054 FLINTLOCK TR	87.50	87.50	9.00	9.00	190.27	186.78	0.00	0.00	0.00	0.00	0.00	0.00	18784
479501026	12064 FLINTLOCK TR	87.50	87.50	9.00	9.00	190.27	186.78	0.00	0.00	0.00	0.00	0.00	0.00	18784
479501027	12074 FLINTLOCK TR	87.50	87.50	9.00	9.00	190.27	186.78	0.00	0.00	0.00	0.00	0.00	0.00	18784
479501028	12084 FLINTLOCK TR	87.50	87.50	9.00	9.00	190.27	186.78	0.00	0.00	0.00	0.00	0.00	0.00	18784
479501029	12094 FLINTLOCK TR	87.50	87.50	9.00	9.00	190.27	186.78	0.00	0.00	0.00	0.00	0.00	0.00	18784
479501030	25479 LONE MESA TR	87.50	87.50	9.00	9.00	190.27	186.78	0.00	0.00	0.00	0.00	0.00	0.00	18784
479501031	25467 LONE MESA TR	87.50	87.50	9.00	9.00	190.27	186.78	0.00	0.00	0.00	0.00	0.00	0.00	18784
479501032	25459 LONE MESA TR	87.50	87.50	9.00	9.00	190.27	186.78	0.00	0.00	0.00	0.00	0.00	0.00	18784
479501033	25445 LONE MESA TR	87.50	87.50	9.00	9.00	190.27	186.78	0.00	0.00	0.00	0.00	0.00	0.00	18784
479501034	25431 LONE MESA TR	87.50	87.50	9.00	9.00	190.27	186.78	0.00	0.00	0.00	0.00	0.00	0.00	18784
479501035	25419 LONE MESA TR	87.50	87.50	9.00	9.00	190.27	186.78	0.00	0.00	0.00	0.00	0.00	0.00	18784
479501036	12101 AMBER HILL TR	87.50	87.50	9.00	9.00	190.27	186.78	0.00	0.00	0.00	0.00	0.00	0.00	20906
479501037	12091 AMBER HILL TR	87.50	87.50	9.00	9.00	190.27	186.78	0.00	0.00	0.00	0.00	0.00	0.00	20906
479501038	12081 AMBER HILL TR	87.50	87.50	9.00	9.00	190.27	186.78	0.00	0.00	0.00	0.00	0.00	0.00	20906
479501039	12071 AMBER HILL TR	87.50	87.50	9.00	9.00	190.27	186.78	0.00	0.00	0.00	0.00	0.00	0.00	20906

MORENO VALLEY COMMUNITY SERVICES DISTRICT
FISCAL YEAR 2015/16 MAXIMUM AND APPLIED PARCEL TAXES/CHARGES

ASSESSOR'S PARCEL NUMBER	SITUS ADDRESS	ZONE A		ZONE C		ZONE D		ZONE E		ZONE M		ZONE S		TRACT NUMBER
		MAXIMUM	APPLIED	MAXIMUM	APPLIED	MAXIMUM	APPLIED	MAXIMUM	APPLIED	MAXIMUM	APPLIED	MAXIMUM	APPLIED	
479501040	12061 AMBER HILL TR	87.50	87.50	9.00	9.00	190.27	186.78	0.00	0.00	0.00	0.00	0.00	0.00	20906
479501041	12051 AMBER HILL TR	87.50	87.50	9.00	9.00	190.27	186.78	0.00	0.00	0.00	0.00	0.00	0.00	20906
479501042	12041 AMBER HILL TR	87.50	87.50	9.00	9.00	190.27	186.78	0.00	0.00	0.00	0.00	0.00	0.00	20906
479501043	12031 AMBER HILL TR	87.50	87.50	9.00	9.00	190.27	186.78	0.00	0.00	0.00	0.00	0.00	0.00	20906
479501044	25346 HAWKWOOD TR	87.50	87.50	9.00	9.00	190.27	186.78	0.00	0.00	0.00	0.00	0.00	0.00	20906
479501045	25358 HAWKWOOD TR	87.50	87.50	9.00	9.00	190.27	186.78	0.00	0.00	0.00	0.00	0.00	0.00	20906
479501046	12082 FRANKLIN ST	87.50	87.50	9.00	9.00	112.84	112.84	0.00	0.00	0.00	0.00	0.00	0.00	28882
479501047		87.50	87.50	9.00	9.00	112.84	112.84	0.00	0.00	0.00	0.00	0.00	0.00	28882
479501048	12066 FRANKLIN ST	87.50	87.50	9.00	9.00	112.84	112.84	0.00	0.00	0.00	0.00	0.00	0.00	28882
479501049	12058 FRANKLIN ST	87.50	87.50	9.00	9.00	112.84	112.84	0.00	0.00	0.00	0.00	0.00	0.00	28882
479501050	12050 FRANKLIN ST	87.50	87.50	9.00	9.00	112.84	112.84	0.00	0.00	0.00	0.00	0.00	0.00	28882
479501051	12042 FRANKLIN ST	87.50	87.50	9.00	9.00	112.84	112.84	0.00	0.00	0.00	0.00	0.00	0.00	28882
479501052	12034 FRANKLIN ST	87.50	87.50	9.00	9.00	112.84	112.84	0.00	0.00	0.00	0.00	0.00	0.00	28882
479501053	12026 FRANKLIN ST	87.50	87.50	9.00	9.00	112.84	112.84	0.00	0.00	0.00	0.00	0.00	0.00	28882
479501054	12018 FRANKLIN ST	87.50	87.50	9.00	9.00	112.84	112.84	0.00	0.00	0.00	0.00	0.00	0.00	28882
479502001	12053 FLINTLOCK TR	87.50	87.50	9.00	9.00	190.27	186.78	0.00	0.00	0.00	0.00	0.00	0.00	18784
479502002	12043 FLINTLOCK TR	87.50	87.50	9.00	9.00	190.27	186.78	0.00	0.00	0.00	0.00	0.00	0.00	18784
479502003	25435 HAWKWOOD TR	87.50	87.50	9.00	9.00	190.27	186.78	0.00	0.00	0.00	0.00	0.00	0.00	18784
479502004	25423 HAWKWOOD TR	87.50	87.50	9.00	9.00	190.27	186.78	0.00	0.00	0.00	0.00	0.00	0.00	18784
479502005	25411 HAWKWOOD TR	87.50	87.50	9.00	9.00	190.27	186.78	0.00	0.00	0.00	0.00	0.00	0.00	18784
479502006	25399 HAWKWOOD TR	87.50	87.50	9.00	9.00	190.27	186.78	0.00	0.00	0.00	0.00	0.00	0.00	18784
479502007	25387 HAWKWOOD TR	87.50	87.50	9.00	9.00	190.27	186.78	0.00	0.00	0.00	0.00	0.00	0.00	18784
479502008	25375 HAWKWOOD TR	87.50	87.50	9.00	9.00	190.27	186.78	0.00	0.00	0.00	0.00	0.00	0.00	18784
479502012	12082 AMBER HILL TR	87.50	87.50	9.00	9.00	190.27	186.78	0.00	0.00	0.00	0.00	0.00	0.00	18784
479502013	12092 AMBER HILL TR	87.50	87.50	9.00	9.00	190.27	186.78	0.00	0.00	0.00	0.00	0.00	0.00	18784
479502014	12125 WESTERLY TR	87.50	87.50	9.00	9.00	190.27	186.78	0.00	0.00	0.00	0.00	0.00	0.00	18784
479502015	12115 WESTERLY TR	87.50	87.50	9.00	9.00	190.27	186.78	0.00	0.00	0.00	0.00	0.00	0.00	18784
479502016	12105 WESTERLY TR	87.50	87.50	9.00	9.00	190.27	186.78	0.00	0.00	0.00	0.00	0.00	0.00	18784
479502017	25402 LONE MESA TR	87.50	87.50	9.00	9.00	190.27	186.78	0.00	0.00	0.00	0.00	0.00	0.00	18784
479502018	25414 LONE MESA TR	87.50	87.50	9.00	9.00	190.27	186.78	0.00	0.00	0.00	0.00	0.00	0.00	18784
479502019	25428 LONE MESA TR	87.50	87.50	9.00	9.00	190.27	186.78	0.00	0.00	0.00	0.00	0.00	0.00	18784
479502020	25440 LONE MESA TR	87.50	87.50	9.00	9.00	190.27	186.78	0.00	0.00	0.00	0.00	0.00	0.00	18784
479502021	25454 LONE MESA TR	87.50	87.50	9.00	9.00	190.27	186.78	0.00	0.00	0.00	0.00	0.00	0.00	18784
479502022	25466 LONE MESA TR	87.50	87.50	9.00	9.00	190.27	186.78	0.00	0.00	0.00	0.00	0.00	0.00	18784
479502023	12063 FLINTLOCK TR	87.50	87.50	9.00	9.00	190.27	186.78	0.00	0.00	0.00	0.00	0.00	0.00	18784
479502024	12052 AMBER HILL TR	87.50	87.50	9.00	9.00	190.27	186.78	0.00	0.00	0.00	0.00	0.00	0.00	18784
479502025	12062 AMBER HILL TR	87.50	87.50	9.00	9.00	190.27	186.78	0.00	0.00	0.00	0.00	0.00	0.00	18784

MORENO VALLEY COMMUNITY SERVICES DISTRICT
FISCAL YEAR 2015/16 MAXIMUM AND APPLIED PARCEL TAXES/CHARGES

ASSESSOR'S PARCEL NUMBER	SITUS ADDRESS	ZONE A		ZONE C		ZONE D		ZONE E		ZONE M		ZONE S		TRACT NUMBER
		MAXIMUM	APPLIED	MAXIMUM	APPLIED	MAXIMUM	APPLIED	MAXIMUM	APPLIED	MAXIMUM	APPLIED	MAXIMUM	APPLIED	
479502026	12072 AMBER HILL TR	87.50	87.50	9.00	9.00	190.27	186.78	0.00	0.00	0.00	0.00	0.00	0.00	18784
479512004	12221 AMBER HILL TR	87.50	87.50	9.00	9.00	190.27	186.78	0.00	0.00	0.00	0.00	0.00	0.00	20906
479512005	12211 AMBER HILL TR	87.50	87.50	9.00	9.00	190.27	186.78	0.00	0.00	0.00	0.00	0.00	0.00	20906
479512006	12201 AMBER HILL TR	87.50	87.50	9.00	9.00	190.27	186.78	0.00	0.00	0.00	0.00	0.00	0.00	20906
479512007	12191 AMBER HILL TR	87.50	87.50	9.00	9.00	190.27	186.78	0.00	0.00	0.00	0.00	0.00	0.00	20906
479512008	12181 AMBER HILL TR	87.50	87.50	9.00	9.00	190.27	186.78	0.00	0.00	0.00	0.00	0.00	0.00	20906
479512009	12171 AMBER HILL TR	87.50	87.50	9.00	9.00	190.27	186.78	0.00	0.00	0.00	0.00	0.00	0.00	20906
479512010	12161 AMBER HILL TR	87.50	87.50	9.00	9.00	190.27	186.78	0.00	0.00	0.00	0.00	0.00	0.00	20906
479512011	12151 AMBER HILL TR	87.50	87.50	9.00	9.00	190.27	186.78	0.00	0.00	0.00	0.00	0.00	0.00	20906
479512012	12141 AMBER HILL TR	87.50	87.50	9.00	9.00	190.27	186.78	0.00	0.00	0.00	0.00	0.00	0.00	20906
479512013	12131 AMBER HILL TR	87.50	87.50	9.00	9.00	190.27	186.78	0.00	0.00	0.00	0.00	0.00	0.00	20906
479512014	12121 AMBER HILL TR	87.50	87.50	9.00	9.00	190.27	186.78	0.00	0.00	0.00	0.00	0.00	0.00	20906
479512015	12111 AMBER HILL TR	87.50	87.50	9.00	9.00	190.27	186.78	0.00	0.00	0.00	0.00	0.00	0.00	20906
479513001	12102 AMBER HILL TR	87.50	87.50	9.00	9.00	190.27	186.78	0.00	0.00	0.00	0.00	0.00	0.00	18784
479513002	12112 AMBER HILL TR	87.50	87.50	9.00	9.00	190.27	186.78	0.00	0.00	0.00	0.00	0.00	0.00	18784
479513003	12122 AMBER HILL TR	87.50	87.50	9.00	9.00	190.27	186.78	0.00	0.00	0.00	0.00	0.00	0.00	18784
479513004	12132 AMBER HILL TR	87.50	87.50	9.00	9.00	190.27	186.78	0.00	0.00	0.00	0.00	0.00	0.00	18784
479513005	12142 AMBER HILL TR	87.50	87.50	9.00	9.00	190.27	186.78	0.00	0.00	0.00	0.00	0.00	0.00	18784
479513006	12152 AMBER HILL TR	87.50	87.50	9.00	9.00	190.27	186.78	0.00	0.00	0.00	0.00	0.00	0.00	18784
479513007	12162 AMBER HILL TR	87.50	87.50	9.00	9.00	190.27	186.78	0.00	0.00	0.00	0.00	0.00	0.00	18784
479513008	12182 AMBER HILL TR	87.50	87.50	9.00	9.00	190.27	186.78	0.00	0.00	0.00	0.00	0.00	0.00	18784
479513009	12192 AMBER HILL TR	87.50	87.50	9.00	9.00	190.27	186.78	0.00	0.00	0.00	0.00	0.00	0.00	18784
479513013	12245 WESTERLY TR	87.50	87.50	9.00	9.00	190.27	186.78	0.00	0.00	0.00	0.00	0.00	0.00	18784
479513014	12235 WESTERLY TR	87.50	87.50	9.00	9.00	190.27	186.78	0.00	0.00	0.00	0.00	0.00	0.00	18784
479513015	12225 WESTERLY TR	87.50	87.50	9.00	9.00	190.27	186.78	0.00	0.00	0.00	0.00	0.00	0.00	18784
479513016	12215 WESTERLY TR	87.50	87.50	9.00	9.00	190.27	186.78	0.00	0.00	0.00	0.00	0.00	0.00	18784
479513017	12205 WESTERLY TR	87.50	87.50	9.00	9.00	190.27	186.78	0.00	0.00	0.00	0.00	0.00	0.00	18784
479513018	12195 WESTERLY TR	87.50	87.50	9.00	9.00	190.27	186.78	0.00	0.00	0.00	0.00	0.00	0.00	18784
479513019	12185 WESTERLY TR	87.50	87.50	9.00	9.00	190.27	186.78	0.00	0.00	0.00	0.00	0.00	0.00	18784
479513020	12175 WESTERLY TR	87.50	87.50	9.00	9.00	190.27	186.78	0.00	0.00	0.00	0.00	0.00	0.00	18784
479513021	12165 WESTERLY TR	87.50	87.50	9.00	9.00	190.27	186.78	0.00	0.00	0.00	0.00	0.00	0.00	18784
479513022	12155 WESTERLY TR	87.50	87.50	9.00	9.00	190.27	186.78	0.00	0.00	0.00	0.00	0.00	0.00	18784
479513023	12145 WESTERLY TR	87.50	87.50	9.00	9.00	190.27	186.78	0.00	0.00	0.00	0.00	0.00	0.00	18784
479513024	12135 WESTERLY TR	87.50	87.50	9.00	9.00	190.27	186.78	0.00	0.00	0.00	0.00	0.00	0.00	18784
479513025	12202 AMBER HILL TR	87.50	87.50	9.00	9.00	190.27	186.78	0.00	0.00	0.00	0.00	0.00	0.00	20906
479513026	12212 AMBER HILL TR	87.50	87.50	9.00	9.00	190.27	186.78	0.00	0.00	0.00	0.00	0.00	0.00	20906
479513027	12220 AMBER HILL TR	87.50	87.50	9.00	9.00	190.27	186.78	0.00	0.00	0.00	0.00	0.00	0.00	20906

MORENO VALLEY COMMUNITY SERVICES DISTRICT
FISCAL YEAR 2015/16 MAXIMUM AND APPLIED PARCEL TAXES/CHARGES

ASSESSOR'S		ZONE A		ZONE C		ZONE D		ZONE E		ZONE M		ZONE S		TRACT
PARCEL NUMBER	SITUS ADDRESS	MAXIMUM	APPLIED	MAXIMUM	APPLIED	MAXIMUM	APPLIED	MAXIMUM	APPLIED	MAXIMUM	APPLIED	MAXIMUM	APPLIED	NUMBER
479514001	25400 SAND CREEK TR	87.50	87.50	9.00	9.00	190.27	186.78	0.00	0.00	0.00	0.00	0.00	0.00	18784
479514002	25412 SAND CREEK TR	87.50	87.50	9.00	9.00	190.27	186.78	0.00	0.00	0.00	0.00	0.00	0.00	18784
479514003	25424 SAND CREEK TR	87.50	87.50	9.00	9.00	190.27	186.78	0.00	0.00	0.00	0.00	0.00	0.00	18784
479514004	25436 SAND CREEK TR	87.50	87.50	9.00	9.00	190.27	186.78	0.00	0.00	0.00	0.00	0.00	0.00	18784
479514005	25448 SAND CREEK TRL	87.50	87.50	9.00	9.00	190.27	186.78	0.00	0.00	0.00	0.00	0.00	0.00	18784
479514006	25460 SAND CREEK TR	87.50	87.50	9.00	9.00	190.27	186.78	0.00	0.00	0.00	0.00	0.00	0.00	18784
479514007	25472 SAND CREEK TR	87.50	87.50	9.00	9.00	190.27	186.78	0.00	0.00	0.00	0.00	0.00	0.00	18784
479514008	25484 SAND CREEK TR	87.50	87.50	9.00	9.00	190.27	186.78	0.00	0.00	0.00	0.00	0.00	0.00	18784
479515001	12243 WIND RIVER CIR	87.50	87.50	9.00	9.00	190.27	186.78	0.00	0.00	0.00	0.00	0.00	0.00	18784
479515002	12233 WIND RIVER CIR	87.50	87.50	9.00	9.00	190.27	186.78	0.00	0.00	0.00	0.00	0.00	0.00	18784
479515003	12223 WIND RIVER CIR	87.50	87.50	9.00	9.00	190.27	186.78	0.00	0.00	0.00	0.00	0.00	0.00	18784
479515004	12213 WIND RIVER CIR	87.50	87.50	9.00	9.00	190.27	186.78	0.00	0.00	0.00	0.00	0.00	0.00	18784
479515005	12203 WIND RIVER CIR	87.50	87.50	9.00	9.00	190.27	186.78	0.00	0.00	0.00	0.00	0.00	0.00	18784
479515006	12193 WIND RIVER CIR	87.50	87.50	9.00	9.00	190.27	186.78	0.00	0.00	0.00	0.00	0.00	0.00	18784
479515007	12183 WIND RIVER CIR	87.50	87.50	9.00	9.00	190.27	186.78	0.00	0.00	0.00	0.00	0.00	0.00	18784
479515008	12173 WIND RIVER CIR	87.50	87.50	9.00	9.00	190.27	186.78	0.00	0.00	0.00	0.00	0.00	0.00	18784
479515009	12163 WIND RIVER CIR	87.50	87.50	9.00	9.00	190.27	186.78	0.00	0.00	0.00	0.00	0.00	0.00	18784
479515010	25453 SAND CREEK TR	87.50	87.50	9.00	9.00	190.27	186.78	0.00	0.00	0.00	0.00	0.00	0.00	18784
479515011	25441 SAND CREEK TR	87.50	87.50	9.00	9.00	190.27	186.78	0.00	0.00	0.00	0.00	0.00	0.00	18784
479515012	25429 SAND CREEK TR	87.50	87.50	9.00	9.00	190.27	186.78	0.00	0.00	0.00	0.00	0.00	0.00	18784
479515013	25417 SAND CREEK TR	87.50	87.50	9.00	9.00	190.27	186.78	0.00	0.00	0.00	0.00	0.00	0.00	18784
479515014	25405 SAND CREEK TR	87.50	87.50	9.00	9.00	190.27	186.78	0.00	0.00	0.00	0.00	0.00	0.00	18784
479515015	25391 SAND CREEK TR	87.50	87.50	9.00	9.00	190.27	186.78	0.00	0.00	0.00	0.00	0.00	0.00	18784
479515016	12180 WESTERLY TR	87.50	87.50	9.00	9.00	190.27	186.78	0.00	0.00	0.00	0.00	0.00	0.00	18784
479515017	12190 WESTERLY TR	87.50	87.50	9.00	9.00	190.27	186.78	0.00	0.00	0.00	0.00	0.00	0.00	18784
479515018	12200 WESTERLY TR	87.50	87.50	9.00	9.00	190.27	186.78	0.00	0.00	0.00	0.00	0.00	0.00	18784
479515019	12210 WESTERLY TR	87.50	87.50	9.00	9.00	190.27	186.78	0.00	0.00	0.00	0.00	0.00	0.00	18784
479515020	12220 WESTERLY TR	87.50	87.50	9.00	9.00	190.27	186.78	0.00	0.00	0.00	0.00	0.00	0.00	18784
479515021	12230 WESTERLY TR	87.50	87.50	9.00	9.00	190.27	186.78	0.00	0.00	0.00	0.00	0.00	0.00	18784
479515022	12240 WESTERLY TR	87.50	87.50	9.00	9.00	190.27	186.78	0.00	0.00	0.00	0.00	0.00	0.00	18784
479516001	12152 LANGTRY CIR	87.50	87.50	9.00	9.00	190.27	186.78	0.00	0.00	0.00	0.00	0.00	0.00	18784
479516002	12166 LANGTRY CIR	87.50	87.50	9.00	9.00	190.27	186.78	0.00	0.00	0.00	0.00	0.00	0.00	18784
479516003	12180 LANGTRY CIR	87.50	87.50	9.00	9.00	190.27	186.78	0.00	0.00	0.00	0.00	0.00	0.00	18784
479516004	12194 LANGTRY CIR	87.50	87.50	9.00	9.00	190.27	186.78	0.00	0.00	0.00	0.00	0.00	0.00	18784
479516005	12208 LANGTRY CIR	87.50	87.50	9.00	9.00	190.27	186.78	0.00	0.00	0.00	0.00	0.00	0.00	18784
479516006	12222 LANGTRY CIR	87.50	87.50	9.00	9.00	190.27	186.78	0.00	0.00	0.00	0.00	0.00	0.00	18784
479516007	12236 LANGTRY CIR	87.50	87.50	9.00	9.00	190.27	186.78	0.00	0.00	0.00	0.00	0.00	0.00	18784

MORENO VALLEY COMMUNITY SERVICES DISTRICT
FISCAL YEAR 2015/16 MAXIMUM AND APPLIED PARCEL TAXES/CHARGES

ASSESSOR'S PARCEL NUMBER	SITUS ADDRESS	ZONE A		ZONE C		ZONE D		ZONE E		ZONE M		ZONE S		TRACT NUMBER
		MAXIMUM	APPLIED	MAXIMUM	APPLIED	MAXIMUM	APPLIED	MAXIMUM	APPLIED	MAXIMUM	APPLIED	MAXIMUM	APPLIED	
479517001	12245 LANGTRY CIR	87.50	87.50	9.00	9.00	190.27	186.78	0.00	0.00	0.00	0.00	0.00	0.00	18784
479517002	12231 LANGTRY CIR	87.50	87.50	9.00	9.00	190.27	186.78	0.00	0.00	0.00	0.00	0.00	0.00	18784
479517003	12217 LANGTRY CIR	87.50	87.50	9.00	9.00	190.27	186.78	0.00	0.00	0.00	0.00	0.00	0.00	18784
479517004	12203 LANGTRY CIR	87.50	87.50	9.00	9.00	190.27	186.78	0.00	0.00	0.00	0.00	0.00	0.00	18784
479517005	12202 WIND RIVER CIR	87.50	87.50	9.00	9.00	190.27	186.78	0.00	0.00	0.00	0.00	0.00	0.00	18784
479517006	12222 WIND RIVER CIR	87.50	87.50	9.00	9.00	190.27	186.78	0.00	0.00	0.00	0.00	0.00	0.00	18784
479517007	12232 WIND RIVER CIR	87.50	87.50	9.00	9.00	190.27	186.78	0.00	0.00	0.00	0.00	0.00	0.00	18784
479517008	12242 WIND RIVER CIR	87.50	87.50	9.00	9.00	190.27	186.78	0.00	0.00	0.00	0.00	0.00	0.00	18784
479521001	13011 RAENETTE WAY	87.50	87.50	9.00	9.00	101.79	101.78	0.00	0.00	0.00	0.00	0.00	0.00	19541
479521002	13023 RAENETTE WAY	87.50	87.50	9.00	9.00	101.79	101.78	0.00	0.00	0.00	0.00	0.00	0.00	19541
479521003	13035 RAENETTE WAY	87.50	87.50	9.00	9.00	101.79	101.78	0.00	0.00	0.00	0.00	0.00	0.00	19541
479521004	13047 RAENETTE WAY	87.50	87.50	9.00	9.00	101.79	101.78	0.00	0.00	0.00	0.00	0.00	0.00	19541
479521005	13059 RAENETTE WAY	87.50	87.50	9.00	9.00	101.79	101.78	0.00	0.00	0.00	0.00	0.00	0.00	19541
479521006	13071 RAENETTE WAY	87.50	87.50	9.00	9.00	101.79	101.78	0.00	0.00	0.00	0.00	0.00	0.00	19541
479521007	13083 RAENETTE WAY	87.50	87.50	9.00	9.00	101.79	101.78	0.00	0.00	0.00	0.00	0.00	0.00	19541
479521008	13095 RAENETTE WAY	87.50	87.50	9.00	9.00	101.79	101.78	0.00	0.00	0.00	0.00	0.00	0.00	19541
479521009	13109 RAENETTE WAY	87.50	87.50	9.00	9.00	101.79	101.78	0.00	0.00	0.00	0.00	0.00	0.00	19541
479521010	13115 RAENETTE WAY	87.50	87.50	9.00	9.00	101.79	101.78	0.00	0.00	0.00	0.00	0.00	0.00	19541
479521011	13110 SWEETSPICE ST	87.50	87.50	9.00	9.00	313.31	313.30	0.00	0.00	0.00	0.00	0.00	0.00	22371
479521012	13098 SWEETSPICE ST	87.50	87.50	9.00	9.00	313.31	313.30	0.00	0.00	0.00	0.00	0.00	0.00	22371
479521013	13086 SWEETSPICE ST	87.50	87.50	9.00	9.00	313.31	313.30	0.00	0.00	0.00	0.00	0.00	0.00	22371
479521014	13074 SWEETSPICE ST	87.50	87.50	9.00	9.00	313.31	313.30	0.00	0.00	0.00	0.00	0.00	0.00	22371
479521015	13062 SWEETSPICE ST	87.50	87.50	9.00	9.00	313.31	313.30	0.00	0.00	0.00	0.00	0.00	0.00	22371
479521016	13050 SWEETSPICE ST	87.50	87.50	9.00	9.00	313.31	313.30	0.00	0.00	0.00	0.00	0.00	0.00	22371
479521017	13038 SWEETSPICE ST	87.50	87.50	9.00	9.00	313.31	313.30	0.00	0.00	0.00	0.00	0.00	0.00	22371
479521018	13026 SWEETSPICE ST	87.50	87.50	9.00	9.00	313.31	313.30	0.00	0.00	0.00	0.00	0.00	0.00	22371
479521019	13014 SWEETSPICE ST	87.50	87.50	9.00	9.00	313.31	313.30	0.00	0.00	0.00	0.00	0.00	0.00	22371
479521020	13002 SWEETSPICE ST	87.50	87.50	9.00	9.00	313.31	313.30	0.00	0.00	0.00	0.00	0.00	0.00	22371
479522001	13007 BENDER DR	87.50	87.50	9.00	9.00	101.79	101.78	0.00	0.00	0.00	0.00	0.00	0.00	19541
479522002	13015 BENDER DR	87.50	87.50	9.00	9.00	101.79	101.78	0.00	0.00	0.00	0.00	0.00	0.00	19541
479522003	13023 BENDER DR	87.50	87.50	9.00	9.00	101.79	101.78	0.00	0.00	0.00	0.00	0.00	0.00	19541
479522004	13031 BENDER DR	87.50	87.50	9.00	9.00	101.79	101.78	0.00	0.00	0.00	0.00	0.00	0.00	19541
479522005	13039 BENDER DR	87.50	87.50	9.00	9.00	101.79	101.78	0.00	0.00	0.00	0.00	0.00	0.00	19541
479522006	13047 BENDER DR	87.50	87.50	9.00	9.00	101.79	101.78	0.00	0.00	0.00	0.00	0.00	0.00	19541
479522007	13055 BENDER DR	87.50	87.50	9.00	9.00	101.79	101.78	0.00	0.00	0.00	0.00	0.00	0.00	19541
479522008	13103 BENDER DR	87.50	87.50	9.00	9.00	101.79	101.78	0.00	0.00	0.00	0.00	0.00	0.00	19541
479522009	13113 BENDER DR	87.50	87.50	9.00	9.00	101.79	101.78	0.00	0.00	0.00	0.00	0.00	0.00	19541

MORENO VALLEY COMMUNITY SERVICES DISTRICT
FISCAL YEAR 2015/16 MAXIMUM AND APPLIED PARCEL TAXES/CHARGES

ASSESSOR'S PARCEL NUMBER	SITUS ADDRESS	ZONE A		ZONE C		ZONE D		ZONE E		ZONE M		ZONE S		TRACT NUMBER
		MAXIMUM	APPLIED	MAXIMUM	APPLIED	MAXIMUM	APPLIED	MAXIMUM	APPLIED	MAXIMUM	APPLIED	MAXIMUM	APPLIED	
479522010	13119 BENDER DR	87.50	87.50	9.00	9.00	101.79	101.78	0.00	0.00	0.00	0.00	0.00	0.00	19541
479522011	13060 RAENETTE WAY	87.50	87.50	9.00	9.00	101.79	101.78	0.00	0.00	0.00	0.00	0.00	0.00	19541
479522012	13048 RAENETTE WAY	87.50	87.50	9.00	9.00	101.79	101.78	0.00	0.00	0.00	0.00	0.00	0.00	19541
479522013	13036 RAENETTE WAY	87.50	87.50	9.00	9.00	101.79	101.78	0.00	0.00	0.00	0.00	0.00	0.00	19541
479522014	13024 RAENETTE WAY	87.50	87.50	9.00	9.00	101.79	101.78	0.00	0.00	0.00	0.00	0.00	0.00	19541
479522015	13012 RAENETTE WAY	87.50	87.50	9.00	9.00	101.79	101.78	0.00	0.00	0.00	0.00	0.00	0.00	19541
479523001	13120 BENDER DR	87.50	87.50	9.00	9.00	101.79	101.78	0.00	0.00	0.00	0.00	0.00	0.00	19541
479523002	13112 BENDER DR	87.50	87.50	9.00	9.00	101.79	101.78	0.00	0.00	0.00	0.00	0.00	0.00	19541
479523003	13104 BENDER DR	87.50	87.50	9.00	9.00	101.79	101.78	0.00	0.00	0.00	0.00	0.00	0.00	19541
479523004	13096 BENDER DR	87.50	87.50	9.00	9.00	101.79	101.78	0.00	0.00	0.00	0.00	0.00	0.00	19541
479523005	13088 BENDER DR	87.50	87.50	9.00	9.00	101.79	101.78	0.00	0.00	0.00	0.00	0.00	0.00	19541
479523006	13080 BENDER DR	87.50	87.50	9.00	9.00	101.79	101.78	0.00	0.00	0.00	0.00	0.00	0.00	19541
479523007	13072 BENDER DR	87.50	87.50	9.00	9.00	101.79	101.78	0.00	0.00	0.00	0.00	0.00	0.00	19541
479523008	13064 BENDER DR	87.50	87.50	9.00	9.00	101.79	101.78	0.00	0.00	0.00	0.00	0.00	0.00	19541
479523009	13056 BENDER DR	87.50	87.50	9.00	9.00	101.79	101.78	0.00	0.00	0.00	0.00	0.00	0.00	19541
479523010	13048 BENDER DR	87.50	87.50	9.00	9.00	101.79	101.78	0.00	0.00	0.00	0.00	0.00	0.00	19541
479523011	13040 BENDER DR	87.50	87.50	9.00	9.00	101.79	101.78	0.00	0.00	0.00	0.00	0.00	0.00	19541
479523012	13032 BENDER DR	87.50	87.50	9.00	9.00	101.79	101.78	0.00	0.00	0.00	0.00	0.00	0.00	19541
479523013	13024 BENDER DR	87.50	87.50	9.00	9.00	101.79	101.78	0.00	0.00	0.00	0.00	0.00	0.00	19541
479523014	13016 BENDER DR	87.50	87.50	9.00	9.00	101.79	101.78	0.00	0.00	0.00	0.00	0.00	0.00	19541
479523015	13008 BENDER DR	87.50	87.50	9.00	9.00	101.79	101.78	0.00	0.00	0.00	0.00	0.00	0.00	19541
479524001	13101 SWEETFERN ST	87.50	87.50	9.00	9.00	313.31	313.30	0.00	0.00	0.00	0.00	0.00	0.00	22371
479524002	13089 SWEETFERN ST	87.50	87.50	9.00	9.00	313.31	313.30	0.00	0.00	0.00	0.00	0.00	0.00	22371
479524003	13077 SWEETFERN ST	87.50	87.50	9.00	9.00	313.31	313.30	0.00	0.00	0.00	0.00	0.00	0.00	22371
479524004	13065 SWEETFERN ST	87.50	87.50	9.00	9.00	313.31	313.30	0.00	0.00	0.00	0.00	0.00	0.00	22371
479524005	13053 SWEETFERN ST	87.50	87.50	9.00	9.00	313.31	313.30	0.00	0.00	0.00	0.00	0.00	0.00	22371
479524006	13041 SWEETFERN ST	87.50	87.50	9.00	9.00	313.31	313.30	0.00	0.00	0.00	0.00	0.00	0.00	22371
479524007	13029 SWEETFERN ST	87.50	87.50	9.00	9.00	313.31	313.30	0.00	0.00	0.00	0.00	0.00	0.00	22371
479524008	13017 SWEETFERN ST	87.50	87.50	9.00	9.00	313.31	313.30	0.00	0.00	0.00	0.00	0.00	0.00	22371
479524009	13005 SWEETFERN ST	87.50	87.50	9.00	9.00	313.31	313.30	0.00	0.00	0.00	0.00	0.00	0.00	22371
479524010	13002 SWEETFERN ST	87.50	87.50	9.00	9.00	313.31	313.30	0.00	0.00	0.00	0.00	0.00	0.00	22371
479524011	13014 SWEETFERN ST	87.50	87.50	9.00	9.00	313.31	313.30	0.00	0.00	0.00	0.00	0.00	0.00	22371
479524012	13026 SWEETFERN ST	87.50	87.50	9.00	9.00	313.31	313.30	0.00	0.00	0.00	0.00	0.00	0.00	22371
479524013	13038 SWEETFERN ST	87.50	87.50	9.00	9.00	313.31	313.30	0.00	0.00	0.00	0.00	0.00	0.00	22371
479524014	13050 SWEETFERN ST	87.50	87.50	9.00	9.00	313.31	313.30	0.00	0.00	0.00	0.00	0.00	0.00	22371
479524015	13062 SWEETFERN ST	87.50	87.50	9.00	9.00	313.31	313.30	0.00	0.00	0.00	0.00	0.00	0.00	22371
479524016	13074 SWEETFERN ST	87.50	87.50	9.00	9.00	313.31	313.30	0.00	0.00	0.00	0.00	0.00	0.00	22371

MORENO VALLEY COMMUNITY SERVICES DISTRICT
FISCAL YEAR 2015/16 MAXIMUM AND APPLIED PARCEL TAXES/CHARGES

ASSESSOR'S PARCEL NUMBER	SITUS ADDRESS	ZONE A		ZONE C		ZONE D		ZONE E		ZONE M		ZONE S		TRACT NUMBER
		MAXIMUM	APPLIED	MAXIMUM	APPLIED	MAXIMUM	APPLIED	MAXIMUM	APPLIED	MAXIMUM	APPLIED	MAXIMUM	APPLIED	
479524017	13086 SWEETFERN ST	87.50	87.50	9.00	9.00	313.31	313.30	0.00	0.00	0.00	0.00	0.00	0.00	22371
479524018	13098 SWEETFERN ST	87.50	87.50	9.00	9.00	313.31	313.30	0.00	0.00	0.00	0.00	0.00	0.00	22371
479524019	13110 SWEETFERN ST	87.50	87.50	9.00	9.00	313.31	313.30	0.00	0.00	0.00	0.00	0.00	0.00	22371
479524020	13113 SWEETSPICE ST	87.50	87.50	9.00	9.00	313.31	313.30	0.00	0.00	0.00	0.00	0.00	0.00	22371
479524021	13101 SWEETSPICE ST	87.50	87.50	9.00	9.00	313.31	313.30	0.00	0.00	0.00	0.00	0.00	0.00	22371
479524022	13089 SWEETSPICE ST	87.50	87.50	9.00	9.00	313.31	313.30	0.00	0.00	0.00	0.00	0.00	0.00	22371
479524023	13077 SWEETSPICE ST	87.50	87.50	9.00	9.00	313.31	313.30	0.00	0.00	0.00	0.00	0.00	0.00	22371
479524024	13065 SWEETSPICE ST	87.50	87.50	9.00	9.00	313.31	313.30	0.00	0.00	0.00	0.00	0.00	0.00	22371
479524025	13053 SWEETSPICE ST	87.50	87.50	9.00	9.00	313.31	313.30	0.00	0.00	0.00	0.00	0.00	0.00	22371
479524026	13041 SWEETSPICE ST	87.50	87.50	9.00	9.00	313.31	313.30	0.00	0.00	0.00	0.00	0.00	0.00	22371
479524027	13029 SWEETSPICE ST	87.50	87.50	9.00	9.00	313.31	313.30	0.00	0.00	0.00	0.00	0.00	0.00	22371
479524028	13017 SWEETSPICE ST	87.50	87.50	9.00	9.00	313.31	313.30	0.00	0.00	0.00	0.00	0.00	0.00	22371
479524029	13005 SWEETSPICE ST	87.50	87.50	9.00	9.00	313.31	313.30	0.00	0.00	0.00	0.00	0.00	0.00	22371
479531001	25508 WEDMORE DR	87.50	87.50	9.00	9.00	292.64	292.64	0.00	0.00	0.00	0.00	0.00	0.00	19799
479531002	25516 WEDMORE DR	87.50	87.50	9.00	9.00	292.64	292.64	0.00	0.00	0.00	0.00	0.00	0.00	19799
479531003	25524 WEDMORE DR	87.50	87.50	9.00	9.00	292.64	292.64	0.00	0.00	0.00	0.00	0.00	0.00	19799
479531004	25532 WEDMORE DR	87.50	87.50	9.00	9.00	292.64	292.64	0.00	0.00	0.00	0.00	0.00	0.00	19799
479531005	25540 WEDMORE DR	87.50	87.50	9.00	9.00	292.64	292.64	0.00	0.00	0.00	0.00	0.00	0.00	19799
479531006	25548 WEDMORE DR	87.50	87.50	9.00	9.00	292.64	292.64	0.00	0.00	0.00	0.00	0.00	0.00	19799
479531007	25556 WEDMORE DR	87.50	87.50	9.00	9.00	292.64	292.64	0.00	0.00	0.00	0.00	0.00	0.00	19799
479531008	25564 WEDMORE DR	87.50	87.50	9.00	9.00	292.64	292.64	0.00	0.00	0.00	0.00	0.00	0.00	19799
479531009	25572 WEDMORE DR	87.50	87.50	9.00	9.00	292.64	292.64	0.00	0.00	0.00	0.00	0.00	0.00	19799
479531010	25580 WEDMORE DR	87.50	87.50	9.00	9.00	292.64	292.64	0.00	0.00	0.00	0.00	0.00	0.00	19799
479531011	25588 WEDMORE DR	87.50	87.50	9.00	9.00	292.64	292.64	0.00	0.00	0.00	0.00	0.00	0.00	19799
479531012	25596 WEDMORE DR	87.50	87.50	9.00	9.00	292.64	292.64	0.00	0.00	0.00	0.00	0.00	0.00	19799
479531013	25604 WEDMORE DR	87.50	87.50	9.00	9.00	292.64	292.64	0.00	0.00	0.00	0.00	0.00	0.00	19799
479531014	25612 WEDMORE DR	87.50	87.50	9.00	9.00	292.64	292.64	0.00	0.00	0.00	0.00	0.00	0.00	19799
479531015	25599 WEDMORE DR	87.50	87.50	9.00	9.00	292.64	292.64	0.00	0.00	0.00	0.00	0.00	0.00	19799
479531016	25585 WEDMORE DR	87.50	87.50	9.00	9.00	292.64	292.64	0.00	0.00	0.00	0.00	0.00	0.00	19799
479531017	25575 WEDMORE DR	87.50	87.50	9.00	9.00	292.64	292.64	0.00	0.00	0.00	0.00	0.00	0.00	19799
479531018	12914 CORALBERRY ST	87.50	87.50	9.00	9.00	292.64	292.64	0.00	0.00	0.00	0.00	0.00	0.00	19799
479531019	12926 CORALBERRY ST	87.50	87.50	9.00	9.00	292.64	292.64	0.00	0.00	0.00	0.00	0.00	0.00	19799
479531020	12940 CORALBERRY ST	87.50	87.50	9.00	9.00	292.64	292.64	0.00	0.00	0.00	0.00	0.00	0.00	19799
479531021	12952 CORALBERRY ST	87.50	87.50	9.00	9.00	292.64	292.64	0.00	0.00	0.00	0.00	0.00	0.00	19799
479531022	12966 CORALBERRY ST	87.50	87.50	9.00	9.00	292.64	292.64	0.00	0.00	0.00	0.00	0.00	0.00	19799
479531023	12978 CORALBERRY ST	87.50	87.50	9.00	9.00	292.64	292.64	0.00	0.00	0.00	0.00	0.00	0.00	19799
479531024	12992 CORALBERRY ST	87.50	87.50	9.00	9.00	292.64	292.64	0.00	0.00	0.00	0.00	0.00	0.00	19799

MORENO VALLEY COMMUNITY SERVICES DISTRICT
FISCAL YEAR 2015/16 MAXIMUM AND APPLIED PARCEL TAXES/CHARGES

ASSESSOR'S PARCEL NUMBER	SITUS ADDRESS	ZONE A		ZONE C		ZONE D		ZONE E		ZONE M		ZONE S		TRACT NUMBER
		MAXIMUM	APPLIED	MAXIMUM	APPLIED	MAXIMUM	APPLIED	MAXIMUM	APPLIED	MAXIMUM	APPLIED	MAXIMUM	APPLIED	
479531025	25620 EUCALYPTUS AVE	87.50	87.50	9.00	9.00	0.00	0.00	0.00	0.00	0.00	0.00	0.00	0.00	
479531026		87.50	87.50	9.00	9.00	0.00	0.00	0.00	0.00	0.00	0.00	0.00	0.00	
479531027	12887 RAENETTE WAY	87.50	87.50	9.00	9.00	0.00	0.00	0.00	0.00	0.00	0.00	0.00	0.00	
479531028	12899 RAENETTE WAY	87.50	87.50	9.00	9.00	0.00	0.00	0.00	0.00	0.00	0.00	0.00	0.00	
479531029	12913 RAENETTE WAY	87.50	87.50	9.00	9.00	0.00	0.00	0.00	0.00	0.00	0.00	0.00	0.00	
479531030	12925 RAENETTE WAY	87.50	87.50	9.00	9.00	0.00	0.00	0.00	0.00	0.00	0.00	0.00	0.00	
479531031	12937 RAENETTE WAY	87.50	87.50	9.00	9.00	0.00	0.00	0.00	0.00	0.00	0.00	0.00	0.00	
479531032	12949 RAENETTE WAY	87.50	87.50	9.00	9.00	0.00	0.00	0.00	0.00	0.00	0.00	0.00	0.00	
479531033	12961 RAENETTE WAY	87.50	87.50	9.00	9.00	0.00	0.00	0.00	0.00	0.00	0.00	0.00	0.00	
479531034	12973 RAENETTE WAY	87.50	87.50	9.00	9.00	0.00	0.00	0.00	0.00	0.00	0.00	0.00	0.00	
479531035	12985 RAENETTE WAY	87.50	87.50	9.00	9.00	0.00	0.00	0.00	0.00	0.00	0.00	0.00	0.00	
479531036	12997 RAENETTE WAY	87.50	87.50	9.00	9.00	0.00	0.00	0.00	0.00	0.00	0.00	0.00	0.00	
479532001	12913 CORALBERRY ST	87.50	87.50	9.00	9.00	292.64	292.64	0.00	0.00	0.00	0.00	0.00	0.00	19799
479532002	12927 CORALBERRY ST	87.50	87.50	9.00	9.00	292.64	292.64	0.00	0.00	0.00	0.00	0.00	0.00	19799
479532003	12941 CORALBERRY ST	87.50	87.50	9.00	9.00	292.64	292.64	0.00	0.00	0.00	0.00	0.00	0.00	19799
479532004	12953 CORALBERRY ST	87.50	87.50	9.00	9.00	292.64	292.64	0.00	0.00	0.00	0.00	0.00	0.00	19799
479532005	12965 CORALBERRY ST	87.50	87.50	9.00	9.00	292.64	292.64	0.00	0.00	0.00	0.00	0.00	0.00	19799
479532006	12979 CORALBERRY ST	87.50	87.50	9.00	9.00	292.64	292.64	0.00	0.00	0.00	0.00	0.00	0.00	19799
479532007	12991 CORALBERRY ST	87.50	87.50	9.00	9.00	292.64	292.64	0.00	0.00	0.00	0.00	0.00	0.00	19799
479533001	25670 ROSEBAY CT	87.50	87.50	9.00	9.00	0.00	0.00	0.00	0.00	0.00	0.00	0.00	0.00	
479533002	25680 ROSEBAY CT	87.50	87.50	9.00	9.00	0.00	0.00	0.00	0.00	0.00	0.00	0.00	0.00	
479533003	25690 ROSEBAY CT	87.50	87.50	9.00	9.00	0.00	0.00	0.00	0.00	0.00	0.00	0.00	0.00	
479533004	25700 ROSEBAY CT	87.50	87.50	9.00	9.00	0.00	0.00	0.00	0.00	0.00	0.00	0.00	0.00	
479533005	25710 ROSEBAY CT	87.50	87.50	9.00	9.00	0.00	0.00	0.00	0.00	0.00	0.00	0.00	0.00	
479533006	25720 ROSEBAY CT	87.50	87.50	9.00	9.00	0.00	0.00	0.00	0.00	0.00	0.00	0.00	0.00	
479533007	25730 ROSEBAY CT	87.50	87.50	9.00	9.00	0.00	0.00	0.00	0.00	0.00	0.00	0.00	0.00	
479533010	25719 ROSEBAY CT	87.50	87.50	9.00	9.00	0.00	0.00	0.00	0.00	0.00	0.00	0.00	0.00	
479533011	25709 ROSEBAY CT	87.50	87.50	9.00	9.00	0.00	0.00	0.00	0.00	0.00	0.00	0.00	0.00	
479533012	25699 ROSEBAY CT	87.50	87.50	9.00	9.00	0.00	0.00	0.00	0.00	0.00	0.00	0.00	0.00	
479533013	25689 ROSEBAY CT	87.50	87.50	9.00	9.00	0.00	0.00	0.00	0.00	0.00	0.00	0.00	0.00	
479533014	25679 ROSEBAY CT	87.50	87.50	9.00	9.00	0.00	0.00	0.00	0.00	0.00	0.00	0.00	0.00	
479533015	25669 ROSEBAY CT	87.50	87.50	9.00	9.00	0.00	0.00	0.00	0.00	0.00	0.00	0.00	0.00	
479533016	12997 VELVETLEAF ST	87.50	87.50	9.00	9.00	0.00	0.00	0.00	0.00	0.00	0.00	0.00	0.00	
479533017	12989 VELVETLEAF ST	87.50	87.50	9.00	9.00	0.00	0.00	0.00	0.00	0.00	0.00	0.00	0.00	
479533018	12981 VELVETLEAF ST	87.50	87.50	9.00	9.00	0.00	0.00	0.00	0.00	0.00	0.00	0.00	0.00	
479533019	12973 VELVETLEAF ST	87.50	87.50	9.00	9.00	0.00	0.00	0.00	0.00	0.00	0.00	0.00	0.00	
479533020	12965 VELVETLEAF ST	87.50	87.50	9.00	9.00	0.00	0.00	0.00	0.00	0.00	0.00	0.00	0.00	

MORENO VALLEY COMMUNITY SERVICES DISTRICT
FISCAL YEAR 2015/16 MAXIMUM AND APPLIED PARCEL TAXES/CHARGES

ASSESSOR'S PARCEL NUMBER	SITUS ADDRESS	ZONE A		ZONE C		ZONE D		ZONE E		ZONE M		ZONE S		TRACT NUMBER
		MAXIMUM	APPLIED	MAXIMUM	APPLIED	MAXIMUM	APPLIED	MAXIMUM	APPLIED	MAXIMUM	APPLIED	MAXIMUM	APPLIED	
479533021	12957 VELVETLEAF ST	87.50	87.50	9.00	9.00	0.00	0.00	0.00	0.00	0.00	0.00	0.00	0.00	
479533022	12949 VELVETLEAF ST	87.50	87.50	9.00	9.00	0.00	0.00	0.00	0.00	0.00	0.00	0.00	0.00	
479533023	12941 VELVETLEAF ST	87.50	87.50	9.00	9.00	0.00	0.00	0.00	0.00	0.00	0.00	0.00	0.00	
479533025	25739 ROSEBAY CT	87.50	87.50	9.00	9.00	0.00	0.00	0.00	0.00	0.00	0.00	0.00	0.00	
479533026	25740 ROSEBAY CT	87.50	87.50	9.00	9.00	0.00	0.00	0.00	0.00	0.00	0.00	0.00	0.00	
479534001	12998 VELVET LEAF ST	87.50	87.50	9.00	9.00	0.00	0.00	0.00	0.00	0.00	0.00	0.00	0.00	
479534002	12990 VELVETLEAF ST	87.50	87.50	9.00	9.00	0.00	0.00	0.00	0.00	0.00	0.00	0.00	0.00	
479534003	12982 VELVETLEAF ST	87.50	87.50	9.00	9.00	0.00	0.00	0.00	0.00	0.00	0.00	0.00	0.00	
479534004	12974 VELVETLEAF ST	87.50	87.50	9.00	9.00	0.00	0.00	0.00	0.00	0.00	0.00	0.00	0.00	
479534005	12966 VELVETLEAF ST	87.50	87.50	9.00	9.00	0.00	0.00	0.00	0.00	0.00	0.00	0.00	0.00	
479534006	12958 VELVETLEAF ST	87.50	87.50	9.00	9.00	0.00	0.00	0.00	0.00	0.00	0.00	0.00	0.00	
479534007	12950 VELVETLEAF ST	87.50	87.50	9.00	9.00	0.00	0.00	0.00	0.00	0.00	0.00	0.00	0.00	
479534008	12942 VELVETLEAF ST	87.50	87.50	9.00	9.00	0.00	0.00	0.00	0.00	0.00	0.00	0.00	0.00	
479541001	25760 BRUMELIA CT	87.50	87.50	9.00	9.00	0.00	0.00	0.00	0.00	0.00	0.00	0.00	0.00	
479541002	25770 BRUMELIA CT	87.50	87.50	9.00	9.00	0.00	0.00	0.00	0.00	0.00	0.00	0.00	0.00	
479541003	25780 BRUMELIA CT	87.50	87.50	9.00	9.00	0.00	0.00	0.00	0.00	0.00	0.00	0.00	0.00	
479541004	25781 DAPHNE CT	87.50	87.50	9.00	9.00	0.00	0.00	0.00	0.00	0.00	0.00	0.00	0.00	
479541005	25771 DAPHNE CT	87.50	87.50	9.00	9.00	0.00	0.00	0.00	0.00	0.00	0.00	0.00	0.00	
479541006	25761 DAPHNE CT	87.50	87.50	9.00	9.00	0.00	0.00	0.00	0.00	0.00	0.00	0.00	0.00	
479541007	25760 DAPHNE CT	87.50	87.50	9.00	9.00	0.00	0.00	0.00	0.00	0.00	0.00	0.00	0.00	
479541008	25770 DAPHNE CT	87.50	87.50	9.00	9.00	0.00	0.00	0.00	0.00	0.00	0.00	0.00	0.00	
479541009	25778 DAPHNE CT	87.50	87.50	9.00	9.00	0.00	0.00	0.00	0.00	0.00	0.00	0.00	0.00	
479541010	25786 DAPHNE CT	87.50	87.50	9.00	9.00	0.00	0.00	0.00	0.00	0.00	0.00	0.00	0.00	
479541011	25791 FIR AVE	87.50	87.50	9.00	9.00	0.00	0.00	0.00	0.00	0.00	0.00	0.00	0.00	
479541012	25779 FIR AVE	87.50	87.50	9.00	9.00	0.00	0.00	0.00	0.00	0.00	0.00	0.00	0.00	
479541013	25767 FIR AVE	87.50	87.50	9.00	9.00	0.00	0.00	0.00	0.00	0.00	0.00	0.00	0.00	
479541014	25775 FIR AVE	87.50	87.50	9.00	9.00	0.00	0.00	0.00	0.00	0.00	0.00	0.00	0.00	
479542001	12767 NINEBARK ST	87.50	87.50	9.00	9.00	0.00	0.00	0.00	0.00	0.00	0.00	0.00	0.00	
479542002	12758 VELVETLEAF ST	87.50	87.50	9.00	9.00	0.00	0.00	0.00	0.00	0.00	0.00	0.00	0.00	
479542003	12766 VELVETLEAF ST	87.50	87.50	9.00	9.00	0.00	0.00	0.00	0.00	0.00	0.00	0.00	0.00	
479542004	12774 VELVETLEAF ST	87.50	87.50	9.00	9.00	0.00	0.00	0.00	0.00	0.00	0.00	0.00	0.00	
479542005	12782 VELVETLEAF ST	87.50	87.50	9.00	9.00	0.00	0.00	0.00	0.00	0.00	0.00	0.00	0.00	
479542006	12790 VELVETLEAF ST	87.50	87.50	9.00	9.00	0.00	0.00	0.00	0.00	0.00	0.00	0.00	0.00	
479542007	12798 VELVETLEAF ST	87.50	87.50	9.00	9.00	0.00	0.00	0.00	0.00	0.00	0.00	0.00	0.00	
479542008	12806 VELVETLEAF ST	87.50	87.50	9.00	9.00	0.00	0.00	0.00	0.00	0.00	0.00	0.00	0.00	
479542009	12814 VELVETLEAF ST	87.50	87.50	9.00	9.00	0.00	0.00	0.00	0.00	0.00	0.00	0.00	0.00	
479542010	12822 VELVETLEAF ST	87.50	87.50	9.00	9.00	0.00	0.00	0.00	0.00	0.00	0.00	0.00	0.00	

MORENO VALLEY COMMUNITY SERVICES DISTRICT
FISCAL YEAR 2015/16 MAXIMUM AND APPLIED PARCEL TAXES/CHARGES

ASSESSOR'S		ZONE A		ZONE C		ZONE D		ZONE E		ZONE M		ZONE S		TRACT
PARCEL NUMBER	SITUS ADDRESS	MAXIMUM	APPLIED	MAXIMUM	APPLIED	MAXIMUM	APPLIED	MAXIMUM	APPLIED	MAXIMUM	APPLIED	MAXIMUM	APPLIED	NUMBER
479542011	12830 VELVETLEAF ST	87.50	87.50	9.00	9.00	0.00	0.00	0.00	0.00	0.00	0.00	0.00	0.00	
479542012	12875 NINEBARK ST	87.50	87.50	9.00	9.00	70.03	70.02	0.00	0.00	0.00	0.00	0.00	0.00	16768
479542013	12863 NINEBARK ST	87.50	87.50	9.00	9.00	70.03	70.02	0.00	0.00	0.00	0.00	0.00	0.00	16768
479542014	12851 NINEBARK ST	87.50	87.50	9.00	9.00	70.03	70.02	0.00	0.00	0.00	0.00	0.00	0.00	16768
479542015	12839 NINEBARK ST	87.50	87.50	9.00	9.00	70.03	70.02	0.00	0.00	0.00	0.00	0.00	0.00	16768
479542016	12827 NINEBARK ST	87.50	87.50	9.00	9.00	70.03	70.02	0.00	0.00	0.00	0.00	0.00	0.00	16768
479542017	12815 NINEBARK ST	87.50	87.50	9.00	9.00	70.03	70.02	0.00	0.00	0.00	0.00	0.00	0.00	16768
479542018	12803 NINEBARK ST	87.50	87.50	9.00	9.00	70.03	70.02	0.00	0.00	0.00	0.00	0.00	0.00	16768
479542019	12791 NINEBARK ST	87.50	87.50	9.00	9.00	70.03	70.02	0.00	0.00	0.00	0.00	0.00	0.00	16768
479542020	12779 NINEBARK ST	87.50	87.50	9.00	9.00	70.03	70.02	0.00	0.00	0.00	0.00	0.00	0.00	16768
479543001	12893 WINTERBERRY DR	87.50	87.50	9.00	9.00	70.03	70.02	0.00	0.00	0.00	0.00	0.00	0.00	16768
479543002	12881 WINTERBERRY DR	87.50	87.50	9.00	9.00	70.03	70.02	0.00	0.00	0.00	0.00	0.00	0.00	16768
479543003	12869 WINTERBERRY DR	87.50	87.50	9.00	9.00	70.03	70.02	0.00	0.00	0.00	0.00	0.00	0.00	16768
479543004	12857 WINTERBERRY DR	87.50	87.50	9.00	9.00	70.03	70.02	0.00	0.00	0.00	0.00	0.00	0.00	16768
479543005	12845 WINTERBERRY DR	87.50	87.50	9.00	9.00	70.03	70.02	0.00	0.00	0.00	0.00	0.00	0.00	16768
479543006	12833 WINTERBERRY DR	87.50	87.50	9.00	9.00	70.03	70.02	0.00	0.00	0.00	0.00	0.00	0.00	16768
479543007	25913 DEERBERRY DR	87.50	87.50	9.00	9.00	70.03	70.02	0.00	0.00	0.00	0.00	0.00	0.00	16768
479543008	25901 DEERBERRY DR	87.50	87.50	9.00	9.00	70.03	70.02	0.00	0.00	0.00	0.00	0.00	0.00	16768
479543009	25889 DEERBERRY DR	87.50	87.50	9.00	9.00	70.03	70.02	0.00	0.00	0.00	0.00	0.00	0.00	16768
479543010	25888 BARTRAM CT	87.50	87.50	9.00	9.00	70.03	70.02	0.00	0.00	0.00	0.00	0.00	0.00	16768
479543011	25900 BARTRAM CT	87.50	87.50	9.00	9.00	70.03	70.02	0.00	0.00	0.00	0.00	0.00	0.00	16768
479543012	25912 BARTRAM CT	87.50	87.50	9.00	9.00	70.03	70.02	0.00	0.00	0.00	0.00	0.00	0.00	16768
479543013	25924 BARTRAM CT	87.50	87.50	9.00	9.00	70.03	70.02	0.00	0.00	0.00	0.00	0.00	0.00	16768
479543014	25913 BARTRAM CT	87.50	87.50	9.00	9.00	70.03	70.02	0.00	0.00	0.00	0.00	0.00	0.00	16768
479543015	25901 BARTRAM CT	87.50	87.50	9.00	9.00	70.03	70.02	0.00	0.00	0.00	0.00	0.00	0.00	16768
479543016	25889 BARTRAM CT	87.50	87.50	9.00	9.00	70.03	70.02	0.00	0.00	0.00	0.00	0.00	0.00	16768
479543017	25877 BARTRAM CT	87.50	87.50	9.00	9.00	70.03	70.02	0.00	0.00	0.00	0.00	0.00	0.00	16768
479544001	25997 FIR AVE	87.50	87.50	9.00	9.00	0.00	0.00	0.00	0.00	0.00	0.00	0.00	0.00	
479544002	25985 FIR AVE	87.50	87.50	9.00	9.00	0.00	0.00	0.00	0.00	0.00	0.00	0.00	0.00	
479544003	25973 FIR AVE	87.50	87.50	9.00	9.00	0.00	0.00	0.00	0.00	0.00	0.00	0.00	0.00	
479544004	25961 FIR AVE	87.50	87.50	9.00	9.00	0.00	0.00	0.00	0.00	0.00	0.00	0.00	0.00	
479544005	25949 FIR AVE	87.50	87.50	9.00	9.00	0.00	0.00	0.00	0.00	0.00	0.00	0.00	0.00	
479544006	25937 FIR AVE	87.50	87.50	9.00	9.00	0.00	0.00	0.00	0.00	0.00	0.00	0.00	0.00	
479544007	25925 FIR AVE	87.50	87.50	9.00	9.00	0.00	0.00	0.00	0.00	0.00	0.00	0.00	0.00	
479544008	25913 FIR AVE	87.50	87.50	9.00	9.00	0.00	0.00	0.00	0.00	0.00	0.00	0.00	0.00	
479544009	25901 FIR AVE	87.50	87.50	9.00	9.00	0.00	0.00	0.00	0.00	0.00	0.00	0.00	0.00	
479544010	25889 FIR AVE	87.50	87.50	9.00	9.00	0.00	0.00	0.00	0.00	0.00	0.00	0.00	0.00	

MORENO VALLEY COMMUNITY SERVICES DISTRICT
FISCAL YEAR 2015/16 MAXIMUM AND APPLIED PARCEL TAXES/CHARGES

ASSESSOR'S PARCEL NUMBER	SITUS ADDRESS	ZONE A		ZONE C		ZONE D		ZONE E		ZONE M		ZONE S		TRACT NUMBER
		MAXIMUM	APPLIED	MAXIMUM	APPLIED	MAXIMUM	APPLIED	MAXIMUM	APPLIED	MAXIMUM	APPLIED	MAXIMUM	APPLIED	
479544011	25890 DEERBERRY DR	87.50	87.50	9.00	9.00	70.03	70.02	0.00	0.00	0.00	0.00	0.00	0.00	16768
479544012	25902 DEERBERRY DR	87.50	87.50	9.00	9.00	70.03	70.02	0.00	0.00	0.00	0.00	0.00	0.00	16768
479544013	25914 DEERBERRY DR	87.50	87.50	9.00	9.00	70.03	70.02	0.00	0.00	0.00	0.00	0.00	0.00	16768
479544014	25926 DEERBERRY DR	87.50	87.50	9.00	9.00	70.03	70.02	0.00	0.00	0.00	0.00	0.00	0.00	16768
479544015	25938 DEERBERRY DR	87.50	87.50	9.00	9.00	70.03	70.02	0.00	0.00	0.00	0.00	0.00	0.00	16768
479544016	25950 DEERBERRY DR	87.50	87.50	9.00	9.00	70.03	70.02	0.00	0.00	0.00	0.00	0.00	0.00	16768
479544017	25962 DEERBERRY DR	87.50	87.50	9.00	9.00	70.03	70.02	0.00	0.00	0.00	0.00	0.00	0.00	16768
479544018	12822 WINTERBERRY DR	87.50	87.50	9.00	9.00	70.03	70.02	0.00	0.00	0.00	0.00	0.00	0.00	16768
479544019	12834 WINTERBERRY DR	87.50	87.50	9.00	9.00	70.03	70.02	0.00	0.00	0.00	0.00	0.00	0.00	16768
479544020	12846 WINTERBERRY DR	87.50	87.50	9.00	9.00	70.03	70.02	0.00	0.00	0.00	0.00	0.00	0.00	16768
479544021	12858 WINTERBERRY DR	87.50	87.50	9.00	9.00	70.03	70.02	0.00	0.00	0.00	0.00	0.00	0.00	16768
479544022	12870 WINTERBERRY DR	87.50	87.50	9.00	9.00	70.03	70.02	0.00	0.00	0.00	0.00	0.00	0.00	16768
479544023	12882 WINTERBERRY DR	87.50	87.50	9.00	9.00	70.03	70.02	0.00	0.00	0.00	0.00	0.00	0.00	16768
479544024	12875 LASSELLE ST	87.50	87.50	9.00	9.00	70.03	70.02	0.00	0.00	0.00	0.00	0.00	0.00	16768
479544025	12863 LASSELLE ST	87.50	87.50	9.00	9.00	70.03	70.02	0.00	0.00	0.00	0.00	0.00	0.00	16768
479544026	12851 LASSELLE ST	87.50	87.50	9.00	9.00	70.03	70.02	0.00	0.00	0.00	0.00	0.00	0.00	16768
479544027	12839 LASSELLE ST	87.50	87.50	9.00	9.00	70.03	70.02	0.00	0.00	0.00	0.00	0.00	0.00	16768
479544028	12827 LASSELLE ST	87.50	87.50	9.00	9.00	70.03	70.02	0.00	0.00	0.00	0.00	0.00	0.00	16768
479544029	12815 LASSELLE ST	87.50	87.50	9.00	9.00	70.03	70.02	0.00	0.00	0.00	0.00	0.00	0.00	16768
479544030	12803 LASSELLE ST	87.50	87.50	9.00	9.00	70.03	70.02	0.00	0.00	0.00	0.00	0.00	0.00	16768
479544031	12791 LASSELLE ST	87.50	87.50	9.00	9.00	70.03	70.02	0.00	0.00	0.00	0.00	0.00	0.00	16768
479551001	12933 VELVETLEAF ST	87.50	87.50	9.00	9.00	0.00	0.00	0.00	0.00	0.00	0.00	0.00	0.00	
479551002	12901 VELVETLEAF ST	87.50	87.50	9.00	9.00	0.00	0.00	0.00	0.00	0.00	0.00	0.00	0.00	
479551003	12877 VELVETLEAF ST	87.50	87.50	9.00	9.00	0.00	0.00	0.00	0.00	0.00	0.00	0.00	0.00	
479551004	12871 VELVETLEAF ST	87.50	87.50	9.00	9.00	0.00	0.00	0.00	0.00	0.00	0.00	0.00	0.00	
479551005	12861 VELVETLEAF ST	87.50	87.50	9.00	9.00	0.00	0.00	0.00	0.00	0.00	0.00	0.00	0.00	
479551006	25759 BRUMELIA CT	87.50	87.50	9.00	9.00	0.00	0.00	0.00	0.00	0.00	0.00	0.00	0.00	
479551007	25751 BRUMELIA CT	87.50	87.50	9.00	9.00	0.00	0.00	0.00	0.00	0.00	0.00	0.00	0.00	
479552001	12838 VELVETLEAF ST	87.50	87.50	9.00	9.00	0.00	0.00	0.00	0.00	0.00	0.00	0.00	0.00	
479552002	12846 VELVETLEAF ST	87.50	87.50	9.00	9.00	0.00	0.00	0.00	0.00	0.00	0.00	0.00	0.00	
479552003	12854 VELVETLEAF ST	87.50	87.50	9.00	9.00	0.00	0.00	0.00	0.00	0.00	0.00	0.00	0.00	
479552004	12862 VELVETLEAF ST	87.50	87.50	9.00	9.00	0.00	0.00	0.00	0.00	0.00	0.00	0.00	0.00	
479552005	12870 VELVETLEAF ST	87.50	87.50	9.00	9.00	0.00	0.00	0.00	0.00	0.00	0.00	0.00	0.00	
479552006	12878 VELVETLEAF ST	87.50	87.50	9.00	9.00	0.00	0.00	0.00	0.00	0.00	0.00	0.00	0.00	
479552007	12886 VELVETLEAF ST	87.50	87.50	9.00	9.00	0.00	0.00	0.00	0.00	0.00	0.00	0.00	0.00	
479552008	12894 VELVETLEAF ST	87.50	87.50	9.00	9.00	0.00	0.00	0.00	0.00	0.00	0.00	0.00	0.00	
479552009	12902 VELVETLEAF ST	87.50	87.50	9.00	9.00	0.00	0.00	0.00	0.00	0.00	0.00	0.00	0.00	

MORENO VALLEY COMMUNITY SERVICES DISTRICT
FISCAL YEAR 2015/16 MAXIMUM AND APPLIED PARCEL TAXES/CHARGES

ASSESSOR'S PARCEL NUMBER	SITUS ADDRESS	ZONE A		ZONE C		ZONE D		ZONE E		ZONE M		ZONE S		TRACT NUMBER
		MAXIMUM	APPLIED	MAXIMUM	APPLIED	MAXIMUM	APPLIED	MAXIMUM	APPLIED	MAXIMUM	APPLIED	MAXIMUM	APPLIED	
479552010	12910 VELVETLEAF ST	87.50	87.50	9.00	9.00	0.00	0.00	0.00	0.00	0.00	0.00	0.00	0.00	
479552011	12918 VELVETLEAF ST	87.50	87.50	9.00	9.00	0.00	0.00	0.00	0.00	0.00	0.00	0.00	0.00	
479552012	12926 VELVETLEAF ST	87.50	87.50	9.00	9.00	0.00	0.00	0.00	0.00	0.00	0.00	0.00	0.00	
479552013	12934 VELVETLEAF ST	87.50	87.50	9.00	9.00	0.00	0.00	0.00	0.00	0.00	0.00	0.00	0.00	
479552015	12995 NINEBARK ST	87.50	87.50	9.00	9.00	70.03	70.02	0.00	0.00	0.00	0.00	0.00	0.00	16768
479552016	12983 NINEBARK ST	87.50	87.50	9.00	9.00	70.03	70.02	0.00	0.00	0.00	0.00	0.00	0.00	16768
479552017	12971 NINEBARK ST	87.50	87.50	9.00	9.00	70.03	70.02	0.00	0.00	0.00	0.00	0.00	0.00	16768
479552018	12959 NINEBARK ST	87.50	87.50	9.00	9.00	70.03	70.02	0.00	0.00	0.00	0.00	0.00	0.00	16768
479552019	12947 NINEBARK ST	87.50	87.50	9.00	9.00	70.03	70.02	0.00	0.00	0.00	0.00	0.00	0.00	16768
479552020	12935 NINEBARK ST	87.50	87.50	9.00	9.00	70.03	70.02	0.00	0.00	0.00	0.00	0.00	0.00	16768
479552021	12923 NINEBARK ST	87.50	87.50	9.00	9.00	70.03	70.02	0.00	0.00	0.00	0.00	0.00	0.00	16768
479552022	12911 NINEBARK ST	87.50	87.50	9.00	9.00	70.03	70.02	0.00	0.00	0.00	0.00	0.00	0.00	16768
479552023	12899 NINEBARK ST	87.50	87.50	9.00	9.00	70.03	70.02	0.00	0.00	0.00	0.00	0.00	0.00	16768
479552024	12887 NINEBARK ST	87.50	87.50	9.00	9.00	70.03	70.02	0.00	0.00	0.00	0.00	0.00	0.00	16768
479553001	12995 LASSELLE ST	87.50	87.50	9.00	9.00	70.03	70.02	0.00	0.00	0.00	0.00	0.00	0.00	16768
479553002	12983 LASSELLE ST	87.50	87.50	9.00	9.00	70.03	70.02	0.00	0.00	0.00	0.00	0.00	0.00	16768
479553003	12971 LASSELLE ST	87.50	87.50	9.00	9.00	70.03	70.02	0.00	0.00	0.00	0.00	0.00	0.00	16768
479553004	12959 LASSELLE ST	87.50	87.50	9.00	9.00	70.03	70.02	0.00	0.00	0.00	0.00	0.00	0.00	16768
479553005	12947 LASSELLE ST	87.50	87.50	9.00	9.00	70.03	70.02	0.00	0.00	0.00	0.00	0.00	0.00	16768
479553006	12935 LASSELLE ST	87.50	87.50	9.00	9.00	70.03	70.02	0.00	0.00	0.00	0.00	0.00	0.00	16768
479553007	12923 LASSELLE ST	87.50	87.50	9.00	9.00	70.03	70.02	0.00	0.00	0.00	0.00	0.00	0.00	16768
479553008	12911 LASSELLE ST	87.50	87.50	9.00	9.00	70.03	70.02	0.00	0.00	0.00	0.00	0.00	0.00	16768
479553009	12899 LASSELLE ST	87.50	87.50	9.00	9.00	70.03	70.02	0.00	0.00	0.00	0.00	0.00	0.00	16768
479553010	12887 LASSELLE ST	87.50	87.50	9.00	9.00	70.03	70.02	0.00	0.00	0.00	0.00	0.00	0.00	16768
479553011	12894 WINTERBERRY DR	87.50	87.50	9.00	9.00	70.03	70.02	0.00	0.00	0.00	0.00	0.00	0.00	16768
479553012	12906 WINTERBERRY DR	87.50	87.50	9.00	9.00	70.03	70.02	0.00	0.00	0.00	0.00	0.00	0.00	16768
479553013	12918 WINTERBERRY DR	87.50	87.50	9.00	9.00	70.03	70.02	0.00	0.00	0.00	0.00	0.00	0.00	16768
479553014	12930 WINTERBERRY DR	87.50	87.50	9.00	9.00	70.03	70.02	0.00	0.00	0.00	0.00	0.00	0.00	16768
479553015	12942 WINTERBERRY DR	87.50	87.50	9.00	9.00	70.03	70.02	0.00	0.00	0.00	0.00	0.00	0.00	16768
479553016	12954 WINTERBERRY DR	87.50	87.50	9.00	9.00	70.03	70.02	0.00	0.00	0.00	0.00	0.00	0.00	16768
479553017	12966 WINTERBERRY DR	87.50	87.50	9.00	9.00	70.03	70.02	0.00	0.00	0.00	0.00	0.00	0.00	16768
479553018	12978 WINTERBERRY WAY	87.50	87.50	9.00	9.00	70.03	70.02	0.00	0.00	0.00	0.00	0.00	0.00	16768
479553019	12990 WINTERBERRY DR	87.50	87.50	9.00	9.00	70.03	70.02	0.00	0.00	0.00	0.00	0.00	0.00	16768
479553020	25945 WOLFBERRY DR	87.50	87.50	9.00	9.00	70.03	70.02	0.00	0.00	0.00	0.00	0.00	0.00	16768
479553021	25933 WOLFBERRY DR	87.50	87.50	9.00	9.00	70.03	70.02	0.00	0.00	0.00	0.00	0.00	0.00	16768
479553022	25921 WOLFBERRY DR	87.50	87.50	9.00	9.00	70.03	70.02	0.00	0.00	0.00	0.00	0.00	0.00	16768
479553023	25909 WOLFBERRY DR	87.50	87.50	9.00	9.00	70.03	70.02	0.00	0.00	0.00	0.00	0.00	0.00	16768

MORENO VALLEY COMMUNITY SERVICES DISTRICT
FISCAL YEAR 2015/16 MAXIMUM AND APPLIED PARCEL TAXES/CHARGES

ASSESSOR'S PARCEL NUMBER	SITUS ADDRESS	ZONE A		ZONE C		ZONE D		ZONE E		ZONE M		ZONE S		TRACT NUMBER
		MAXIMUM	APPLIED	MAXIMUM	APPLIED	MAXIMUM	APPLIED	MAXIMUM	APPLIED	MAXIMUM	APPLIED	MAXIMUM	APPLIED	
479553024	25897 WOLFBERRY DR	87.50	87.50	9.00	9.00	70.03	70.02	0.00	0.00	0.00	0.00	0.00	0.00	16768
479553025	25885 WOLFBERRY DR	87.50	87.50	9.00	9.00	70.03	70.02	0.00	0.00	0.00	0.00	0.00	0.00	16768
479553026	25873 WOLFBERRY DR	87.50	87.50	9.00	9.00	70.03	70.02	0.00	0.00	0.00	0.00	0.00	0.00	16768
479553027	25861 WOLFBERRY DR	87.50	87.50	9.00	9.00	70.03	70.02	0.00	0.00	0.00	0.00	0.00	0.00	16768
479553028	25849 WOLFBERRY DR	87.50	87.50	9.00	9.00	70.03	70.02	0.00	0.00	0.00	0.00	0.00	0.00	16768
479554001	25850 WOLFBERRY DR	87.50	87.50	9.00	9.00	70.03	70.02	0.00	0.00	0.00	0.00	0.00	0.00	16768
479554002	25862 WOLFBERRY DR	87.50	87.50	9.00	9.00	70.03	70.02	0.00	0.00	0.00	0.00	0.00	0.00	16768
479554003	25874 WOLFBERRY DR	87.50	87.50	9.00	9.00	70.03	70.02	0.00	0.00	0.00	0.00	0.00	0.00	16768
479554004	25886 WOLFBERRY DR	87.50	87.50	9.00	9.00	70.03	70.02	0.00	0.00	0.00	0.00	0.00	0.00	16768
479554005	25898 WOLFBERRY DR	87.50	87.50	9.00	9.00	70.03	70.02	0.00	0.00	0.00	0.00	0.00	0.00	16768
479554006	25910 WOLFBERRY DR	87.50	87.50	9.00	9.00	70.03	70.02	0.00	0.00	0.00	0.00	0.00	0.00	16768
479554007	25922 WOLFBERRY DR	87.50	87.50	9.00	9.00	70.03	70.02	0.00	0.00	0.00	0.00	0.00	0.00	16768
479554008	25919 HOLLYBERRY LN	87.50	87.50	9.00	9.00	70.03	70.02	0.00	0.00	0.00	0.00	0.00	0.00	16768
479554009	25907 HOLLYBERRY LN	87.50	87.50	9.00	9.00	70.03	70.02	0.00	0.00	0.00	0.00	0.00	0.00	16768
479554010	25895 HOLLYBERRY LN	87.50	87.50	9.00	9.00	70.03	70.02	0.00	0.00	0.00	0.00	0.00	0.00	16768
479554011	25883 HOLLYBERRY LN	87.50	87.50	9.00	9.00	70.03	70.02	0.00	0.00	0.00	0.00	0.00	0.00	16768
479554012	25871 HOLLYBERRY LN	87.50	87.50	9.00	9.00	70.03	70.02	0.00	0.00	0.00	0.00	0.00	0.00	16768
479554013	25859 HOLLYBERRY LN	87.50	87.50	9.00	9.00	70.03	70.02	0.00	0.00	0.00	0.00	0.00	0.00	16768
479554014	25847 HOLLYBERRY LN	87.50	87.50	9.00	9.00	70.03	70.02	0.00	0.00	0.00	0.00	0.00	0.00	16768
479555001	25858 HOLLYBERRY LN	87.50	87.50	9.00	9.00	70.03	70.02	0.00	0.00	0.00	0.00	0.00	0.00	16768
479555002	25872 HOLLYBERRY LN	87.50	87.50	9.00	9.00	70.03	70.02	0.00	0.00	0.00	0.00	0.00	0.00	16768
479555003	25884 HOLLYBERRY LN	87.50	87.50	9.00	9.00	70.03	70.02	0.00	0.00	0.00	0.00	0.00	0.00	16768
479555004	25896 HOLLYBERRY LN	87.50	87.50	9.00	9.00	70.03	70.02	0.00	0.00	0.00	0.00	0.00	0.00	16768
479555005	25908 HOLLYBERRY LN	87.50	87.50	9.00	9.00	70.03	70.02	0.00	0.00	0.00	0.00	0.00	0.00	16768
479555006	25920 HOLLYBERRY LN	87.50	87.50	9.00	9.00	70.03	70.02	0.00	0.00	0.00	0.00	0.00	0.00	16768
479561001	13001 PEPPERBUSH DR	87.50	87.50	9.00	9.00	66.74	66.74	0.00	0.00	0.00	0.00	0.00	0.00	16769
479561002	13011 PEPPERBUSH DR	87.50	87.50	9.00	9.00	66.74	66.74	0.00	0.00	0.00	0.00	0.00	0.00	16769
479561003	13023 PEPPERBUSH DR	87.50	87.50	9.00	9.00	66.74	66.74	0.00	0.00	0.00	0.00	0.00	0.00	16769
479561004	13035 PEPPERBUSH DR	87.50	87.50	9.00	9.00	66.74	66.74	0.00	0.00	0.00	0.00	0.00	0.00	16769
479561005	13047 PEPPERBUSH DR	87.50	87.50	9.00	9.00	66.74	66.74	0.00	0.00	0.00	0.00	0.00	0.00	16769
479561006	13059 PEPPERBUSH DR	87.50	87.50	9.00	9.00	66.74	66.74	0.00	0.00	0.00	0.00	0.00	0.00	16769
479561007	13071 PEPPERBUSH DR	87.50	87.50	9.00	9.00	66.74	66.74	0.00	0.00	0.00	0.00	0.00	0.00	16769
479561008	13083 PEPPERBUSH DR	87.50	87.50	9.00	9.00	66.74	66.74	0.00	0.00	0.00	0.00	0.00	0.00	16769
479561009	13095 PEPPERBUSH DR	87.50	87.50	9.00	9.00	66.74	66.74	0.00	0.00	0.00	0.00	0.00	0.00	16769
479561010	13115 PEPPERBUSH DR	87.50	87.50	9.00	9.00	66.74	66.74	0.00	0.00	0.00	0.00	0.00	0.00	16769
479562001	13110 PEPPERBUSH DR	87.50	87.50	9.00	9.00	66.74	66.74	0.00	0.00	0.00	0.00	0.00	0.00	16769
479562002	13092 PEPPERBUSH DR	87.50	87.50	9.00	9.00	66.74	66.74	0.00	0.00	0.00	0.00	0.00	0.00	16769

MORENO VALLEY COMMUNITY SERVICES DISTRICT
FISCAL YEAR 2015/16 MAXIMUM AND APPLIED PARCEL TAXES/CHARGES

ASSESSOR'S PARCEL NUMBER	SITUS ADDRESS	ZONE A		ZONE C		ZONE D		ZONE E		ZONE M		ZONE S		TRACT NUMBER
		MAXIMUM	APPLIED	MAXIMUM	APPLIED	MAXIMUM	APPLIED	MAXIMUM	APPLIED	MAXIMUM	APPLIED	MAXIMUM	APPLIED	
479562003	13084 PEPPERBUSH DR	87.50	87.50	9.00	9.00	66.74	66.74	0.00	0.00	0.00	0.00	0.00	0.00	16769
479562004	13072 PEPPERBUSH DR	87.50	87.50	9.00	9.00	66.74	66.74	0.00	0.00	0.00	0.00	0.00	0.00	16769
479562005	13060 PEPPERBUSH DR	87.50	87.50	9.00	9.00	66.74	66.74	0.00	0.00	0.00	0.00	0.00	0.00	16769
479562006	13048 PEPPERBUSH DR	87.50	87.50	9.00	9.00	66.74	66.74	0.00	0.00	0.00	0.00	0.00	0.00	16769
479562007	13036 PEPPERBUSH DR	87.50	87.50	9.00	9.00	66.74	66.74	0.00	0.00	0.00	0.00	0.00	0.00	16769
479562008	13024 PEPPERBUSH DR	87.50	87.50	9.00	9.00	66.74	66.74	0.00	0.00	0.00	0.00	0.00	0.00	16769
479562009	13012 PEPPERBUSH DR	87.50	87.50	9.00	9.00	66.74	66.74	0.00	0.00	0.00	0.00	0.00	0.00	16769
479562010	13000 PEPPERBUSH DR	87.50	87.50	9.00	9.00	66.74	66.74	0.00	0.00	0.00	0.00	0.00	0.00	16769
479562012	13001 NINEBARK ST	87.50	87.50	9.00	9.00	66.74	66.74	0.00	0.00	0.00	0.00	0.00	0.00	16769
479562013	13013 NINEBARK ST	87.50	87.50	9.00	9.00	66.74	66.74	0.00	0.00	0.00	0.00	0.00	0.00	16769
479562014	13025 NINEBARK ST	87.50	87.50	9.00	9.00	66.74	66.74	0.00	0.00	0.00	0.00	0.00	0.00	16769
479562015	13037 NINEBARK ST	87.50	87.50	9.00	9.00	66.74	66.74	0.00	0.00	0.00	0.00	0.00	0.00	16769
479562016	13049 NINEBARK ST	87.50	87.50	9.00	9.00	66.74	66.74	0.00	0.00	0.00	0.00	0.00	0.00	16769
479562017	13061 NINEBARK ST	87.50	87.50	9.00	9.00	66.74	66.74	0.00	0.00	0.00	0.00	0.00	0.00	16769
479562018	13073 NINEBARK ST	87.50	87.50	9.00	9.00	66.74	66.74	0.00	0.00	0.00	0.00	0.00	0.00	16769
479562019	13085 NINEBARK ST	87.50	87.50	9.00	9.00	66.74	66.74	0.00	0.00	0.00	0.00	0.00	0.00	16769
479562020	13097 NINEBARK ST	87.50	87.50	9.00	9.00	66.74	66.74	0.00	0.00	0.00	0.00	0.00	0.00	16769
479562021	13109 NINEBARK ST	87.50	87.50	9.00	9.00	66.74	66.74	0.00	0.00	0.00	0.00	0.00	0.00	16769
479563003	13072 NINEBARK ST	87.50	87.50	9.00	9.00	66.74	66.74	0.00	0.00	0.00	0.00	0.00	0.00	16769
479563004	13060 NINEBARK ST	87.50	87.50	9.00	9.00	66.74	66.74	0.00	0.00	0.00	0.00	0.00	0.00	16769
479563005	13048 NINEBARK ST	87.50	87.50	9.00	9.00	66.74	66.74	0.00	0.00	0.00	0.00	0.00	0.00	16769
479563006	13036 NINEBARK ST	87.50	87.50	9.00	9.00	66.74	66.74	0.00	0.00	0.00	0.00	0.00	0.00	16769
479563007	13024 NINEBARK ST	87.50	87.50	9.00	9.00	66.74	66.74	0.00	0.00	0.00	0.00	0.00	0.00	16769
479563008	13012 NINEBARK ST	87.50	87.50	9.00	9.00	66.74	66.74	0.00	0.00	0.00	0.00	0.00	0.00	16769
479563009	13000 NINEBARK ST	87.50	87.50	9.00	9.00	66.74	66.74	0.00	0.00	0.00	0.00	0.00	0.00	16769
479563011	13077 FELISA ST	87.50	87.50	9.00	9.00	183.00	183.00	0.00	0.00	0.00	0.00	0.00	0.00	23046
479563012	13065 FELISA ST	87.50	87.50	9.00	9.00	183.00	183.00	0.00	0.00	0.00	0.00	0.00	0.00	23046
479563013	13053 FELISA ST	87.50	87.50	9.00	9.00	183.00	183.00	0.00	0.00	0.00	0.00	0.00	0.00	23046
479563014	13041 FELISA ST	87.50	87.50	9.00	9.00	183.00	183.00	0.00	0.00	0.00	0.00	0.00	0.00	23046
479563015	13029 FELISA ST	87.50	87.50	9.00	9.00	183.00	183.00	0.00	0.00	0.00	0.00	0.00	0.00	23046
479563016	13017 FELISA ST	87.50	87.50	9.00	9.00	183.00	183.00	0.00	0.00	0.00	0.00	0.00	0.00	23046
479563017	13005 FELISA ST	87.50	87.50	9.00	9.00	183.00	183.00	0.00	0.00	0.00	0.00	0.00	0.00	23046
479564001	25920 ANDRE CT	87.50	87.50	9.00	9.00	183.00	183.00	0.00	0.00	0.00	0.00	0.00	0.00	23046
479564002	25932 ANDRE CT	87.50	87.50	9.00	9.00	183.00	183.00	0.00	0.00	0.00	0.00	0.00	0.00	23046
479564003	25944 ANDRE CT	87.50	87.50	9.00	9.00	183.00	183.00	0.00	0.00	0.00	0.00	0.00	0.00	23046
479564004	25956 ANDRE CT	87.50	87.50	9.00	9.00	183.00	183.00	0.00	0.00	0.00	0.00	0.00	0.00	23046
479564005	25968 ANDRE CT	87.50	87.50	9.00	9.00	183.00	183.00	0.00	0.00	0.00	0.00	0.00	0.00	23046

MORENO VALLEY COMMUNITY SERVICES DISTRICT
FISCAL YEAR 2015/16 MAXIMUM AND APPLIED PARCEL TAXES/CHARGES

ASSESSOR'S		ZONE A		ZONE C		ZONE D		ZONE E		ZONE M		ZONE S		TRACT
PARCEL NUMBER	SITUS ADDRESS	MAXIMUM	APPLIED	MAXIMUM	APPLIED	MAXIMUM	APPLIED	MAXIMUM	APPLIED	MAXIMUM	APPLIED	MAXIMUM	APPLIED	NUMBER
479564006	25980 ANDRE CT	87.50	87.50	9.00	9.00	183.00	183.00	0.00	0.00	0.00	0.00	0.00	0.00	23046
479564007	25992 ANDRE CT	87.50	87.50	9.00	9.00	183.00	183.00	0.00	0.00	0.00	0.00	0.00	0.00	23046
479564008	25993 ANDRE CT	87.50	87.50	9.00	9.00	183.00	183.00	0.00	0.00	0.00	0.00	0.00	0.00	23046
479564009	25981 ANDRE CT	87.50	87.50	9.00	9.00	183.00	183.00	0.00	0.00	0.00	0.00	0.00	0.00	23046
479564010	25969 ANDRE CT	87.50	87.50	9.00	9.00	183.00	183.00	0.00	0.00	0.00	0.00	0.00	0.00	23046
479564011	25957 ANDRE CT	87.50	87.50	9.00	9.00	183.00	183.00	0.00	0.00	0.00	0.00	0.00	0.00	23046
479564012	25945 ANDRE CT	87.50	87.50	9.00	9.00	183.00	183.00	0.00	0.00	0.00	0.00	0.00	0.00	23046
479564013	25933 ANDRE CT	87.50	87.50	9.00	9.00	183.00	183.00	0.00	0.00	0.00	0.00	0.00	0.00	23046
479564014	25921 ANDRE CT	87.50	87.50	9.00	9.00	183.00	183.00	0.00	0.00	0.00	0.00	0.00	0.00	23046
479564015	25920 BLUELEAF ST	87.50	87.50	9.00	9.00	183.00	183.00	0.00	0.00	0.00	0.00	0.00	0.00	23046
479564016	25932 BLUELEAF ST	87.50	87.50	9.00	9.00	183.00	183.00	0.00	0.00	0.00	0.00	0.00	0.00	23046
479564017	25944 BLUELEAF ST	87.50	87.50	9.00	9.00	183.00	183.00	0.00	0.00	0.00	0.00	0.00	0.00	23046
479564018	25956 BLUELEAF ST	87.50	87.50	9.00	9.00	183.00	183.00	0.00	0.00	0.00	0.00	0.00	0.00	23046
479564019	25968 BLUELEAF ST	87.50	87.50	9.00	9.00	183.00	183.00	0.00	0.00	0.00	0.00	0.00	0.00	23046
479564020	25980 BLUELEAF ST	87.50	87.50	9.00	9.00	183.00	183.00	0.00	0.00	0.00	0.00	0.00	0.00	23046
479564021	25992 BLUELEAF ST	87.50	87.50	9.00	9.00	183.00	183.00	0.00	0.00	0.00	0.00	0.00	0.00	23046
479564022	25993 BLUELEAF ST	87.50	87.50	9.00	9.00	183.00	183.00	0.00	0.00	0.00	0.00	0.00	0.00	23046
479564023	25981 BLUELEAF ST	87.50	87.50	9.00	9.00	183.00	183.00	0.00	0.00	0.00	0.00	0.00	0.00	23046
479564024	25969 BLUELEAF ST	87.50	87.50	9.00	9.00	183.00	183.00	0.00	0.00	0.00	0.00	0.00	0.00	23046
479564025	25957 BLUELEAF ST	87.50	87.50	9.00	9.00	183.00	183.00	0.00	0.00	0.00	0.00	0.00	0.00	23046
479564026	25945 BLUELEAF ST	87.50	87.50	9.00	9.00	183.00	183.00	0.00	0.00	0.00	0.00	0.00	0.00	23046
479564027	25933 BLUELEAF ST	87.50	87.50	9.00	9.00	183.00	183.00	0.00	0.00	0.00	0.00	0.00	0.00	23046
479564028	25921 BLUELEAF ST	87.50	87.50	9.00	9.00	183.00	183.00	0.00	0.00	0.00	0.00	0.00	0.00	23046
479564029	25909 BLUELEAF ST	87.50	87.50	9.00	9.00	183.00	183.00	0.00	0.00	0.00	0.00	0.00	0.00	23046
479564030	25897 BLUELEAF ST	87.50	87.50	9.00	9.00	183.00	183.00	0.00	0.00	0.00	0.00	0.00	0.00	23046
479564031	25885 BLUELEAF ST	87.50	87.50	9.00	9.00	183.00	183.00	0.00	0.00	0.00	0.00	0.00	0.00	23046
479564032	13098 NINEBARK ST	87.50	87.50	9.00	9.00	66.74	66.74	0.00	0.00	0.00	0.00	0.00	0.00	16769
479564033	13110 NINEBARK ST	87.50	87.50	9.00	9.00	66.74	66.74	0.00	0.00	0.00	0.00	0.00	0.00	16769
479571001	13248 PEPPERBUSH DR	87.50	87.50	9.00	9.00	66.74	66.74	0.00	0.00	0.00	0.00	0.00	0.00	16769
479571002	13234 PEPPERBUSH DR	87.50	87.50	9.00	9.00	66.74	66.74	0.00	0.00	0.00	0.00	0.00	0.00	16769
479571003	13216 PEPPERBUSH DR	87.50	87.50	9.00	9.00	66.74	66.74	0.00	0.00	0.00	0.00	0.00	0.00	16769
479571004	13198 PEPPERBUSH DR	87.50	87.50	9.00	9.00	66.74	66.74	0.00	0.00	0.00	0.00	0.00	0.00	16769
479571005	13176 PEPPERBUSH DR	87.50	87.50	9.00	9.00	66.74	66.74	0.00	0.00	0.00	0.00	0.00	0.00	16769
479571006	13160 PEPPERBUSH DR	87.50	87.50	9.00	9.00	66.74	66.74	0.00	0.00	0.00	0.00	0.00	0.00	16769
479571007	13148 PEPPERBUSH DR	87.50	87.50	9.00	9.00	66.74	66.74	0.00	0.00	0.00	0.00	0.00	0.00	16769
479571008	13136 PEPPERBUSH DR	87.50	87.50	9.00	9.00	66.74	66.74	0.00	0.00	0.00	0.00	0.00	0.00	16769
479571009	13124 PEPPERBUSH DR	87.50	87.50	9.00	9.00	66.74	66.74	0.00	0.00	0.00	0.00	0.00	0.00	16769

MORENO VALLEY COMMUNITY SERVICES DISTRICT
FISCAL YEAR 2015/16 MAXIMUM AND APPLIED PARCEL TAXES/CHARGES

ASSESSOR'S PARCEL NUMBER	SITUS ADDRESS	ZONE A		ZONE C		ZONE D		ZONE E		ZONE M		ZONE S		TRACT NUMBER
		MAXIMUM	APPLIED	MAXIMUM	APPLIED	MAXIMUM	APPLIED	MAXIMUM	APPLIED	MAXIMUM	APPLIED	MAXIMUM	APPLIED	
479571011	13121 NINEBARK ST	87.50	87.50	9.00	9.00	66.74	66.74	0.00	0.00	0.00	0.00	0.00	0.00	16769
479571012	13133 NINEBARK ST	87.50	87.50	9.00	9.00	66.74	66.74	0.00	0.00	0.00	0.00	0.00	0.00	16769
479571013	13145 NINEBARK ST	87.50	87.50	9.00	9.00	66.74	66.74	0.00	0.00	0.00	0.00	0.00	0.00	16769
479571014	13157 NINEBARK ST	87.50	87.50	9.00	9.00	66.74	66.74	0.00	0.00	0.00	0.00	0.00	0.00	16769
479571015	13169 NINEBARK ST	87.50	87.50	9.00	9.00	66.74	66.74	0.00	0.00	0.00	0.00	0.00	0.00	16769
479571016	13181 NINEBARK ST	87.50	87.50	9.00	9.00	66.74	66.74	0.00	0.00	0.00	0.00	0.00	0.00	16769
479571017	13193 NINEBARK ST	87.50	87.50	9.00	9.00	66.74	66.74	0.00	0.00	0.00	0.00	0.00	0.00	16769
479571018	13217 NINEBARK ST	87.50	87.50	9.00	9.00	66.74	66.74	0.00	0.00	0.00	0.00	0.00	0.00	16769
479571019	13233 NINEBARK ST	87.50	87.50	9.00	9.00	66.74	66.74	0.00	0.00	0.00	0.00	0.00	0.00	16769
479571020	13247 NINEBARK ST	87.50	87.50	9.00	9.00	66.74	66.74	0.00	0.00	0.00	0.00	0.00	0.00	16769
479572001	25980 DRACAEA AVE	87.50	87.50	9.00	9.00	66.74	66.74	0.00	0.00	0.00	0.00	0.00	0.00	16769
479572002	25968 DRACAEA AVE	87.50	87.50	9.00	9.00	66.74	66.74	0.00	0.00	0.00	0.00	0.00	0.00	16769
479572003	25956 DRACAEA AVE	87.50	87.50	9.00	9.00	66.74	66.74	0.00	0.00	0.00	0.00	0.00	0.00	16769
479572004	25944 DRACAEA AVE	87.50	87.50	9.00	9.00	66.74	66.74	0.00	0.00	0.00	0.00	0.00	0.00	16769
479572005	25932 DRACAEA AVE	87.50	87.50	9.00	9.00	66.74	66.74	0.00	0.00	0.00	0.00	0.00	0.00	16769
479572006	25920 DRACAEA AVE	87.50	87.50	9.00	9.00	66.74	66.74	0.00	0.00	0.00	0.00	0.00	0.00	16769
479572007	25908 DRACAEA AVE	87.50	87.50	9.00	9.00	66.74	66.74	0.00	0.00	0.00	0.00	0.00	0.00	16769
479572008	25896 DRACAEA AVE	87.50	87.50	9.00	9.00	66.74	66.74	0.00	0.00	0.00	0.00	0.00	0.00	16769
479572009	25884 DRACAEA AVE	87.50	87.50	9.00	9.00	66.74	66.74	0.00	0.00	0.00	0.00	0.00	0.00	16769
479572010	25872 DRACAEA AVE	87.50	87.50	9.00	9.00	66.74	66.74	0.00	0.00	0.00	0.00	0.00	0.00	16769
479572011	13248 NINEBARK ST	87.50	87.50	9.00	9.00	66.74	66.74	0.00	0.00	0.00	0.00	0.00	0.00	16769
479572012	13232 NINEBARK ST	87.50	87.50	9.00	9.00	66.74	66.74	0.00	0.00	0.00	0.00	0.00	0.00	16769
479572013	13210 NINEBARK ST	87.50	87.50	9.00	9.00	66.74	66.74	0.00	0.00	0.00	0.00	0.00	0.00	16769
479572014	13186 NINEBARK ST	87.50	87.50	9.00	9.00	66.74	66.74	0.00	0.00	0.00	0.00	0.00	0.00	16769
479572015	25871 REDBAY LN	87.50	87.50	9.00	9.00	66.74	66.74	0.00	0.00	0.00	0.00	0.00	0.00	16769
479572016	25883 REDBAY LN	87.50	87.50	9.00	9.00	66.74	66.74	0.00	0.00	0.00	0.00	0.00	0.00	16769
479572017	25895 REDBAY LN	87.50	87.50	9.00	9.00	66.74	66.74	0.00	0.00	0.00	0.00	0.00	0.00	16769
479572018	25907 REDBAY LN	87.50	87.50	9.00	9.00	66.74	66.74	0.00	0.00	0.00	0.00	0.00	0.00	16769
479572019	25919 REDBAY LN	87.50	87.50	9.00	9.00	66.74	66.74	0.00	0.00	0.00	0.00	0.00	0.00	16769
479572020	25931 REDBAY LN	87.50	87.50	9.00	9.00	66.74	66.74	0.00	0.00	0.00	0.00	0.00	0.00	16769
479572021	25943 REDBAY LN	87.50	87.50	9.00	9.00	66.74	66.74	0.00	0.00	0.00	0.00	0.00	0.00	16769
479572022	25955 REDBAY LN	87.50	87.50	9.00	9.00	66.74	66.74	0.00	0.00	0.00	0.00	0.00	0.00	16769
479572023	25967 REDBAY LN	87.50	87.50	9.00	9.00	66.74	66.74	0.00	0.00	0.00	0.00	0.00	0.00	16769
479572024	25979 REDBAY LN	87.50	87.50	9.00	9.00	66.74	66.74	0.00	0.00	0.00	0.00	0.00	0.00	16769
479573001	13248 TWINFLOWER CT	87.50	87.50	9.00	9.00	66.74	66.74	0.00	0.00	0.00	0.00	0.00	0.00	16769
479573002	13234 TWINFLOWER CT	87.50	87.50	9.00	9.00	66.74	66.74	0.00	0.00	0.00	0.00	0.00	0.00	16769
479573003	13220 TWINFLOWER CT	87.50	87.50	9.00	9.00	66.74	66.74	0.00	0.00	0.00	0.00	0.00	0.00	16769

MORENO VALLEY COMMUNITY SERVICES DISTRICT
FISCAL YEAR 2015/16 MAXIMUM AND APPLIED PARCEL TAXES/CHARGES

ASSESSOR'S PARCEL NUMBER	SITUS ADDRESS	ZONE A		ZONE C		ZONE D		ZONE E		ZONE M		ZONE S		TRACT NUMBER
		MAXIMUM	APPLIED	MAXIMUM	APPLIED	MAXIMUM	APPLIED	MAXIMUM	APPLIED	MAXIMUM	APPLIED	MAXIMUM	APPLIED	
479573004	13206 TWINFLOWER CT	87.50	87.50	9.00	9.00	66.74	66.74	0.00	0.00	0.00	0.00	0.00	0.00	16769
479573005	13190 TWINFLOWER CT	87.50	87.50	9.00	9.00	66.74	66.74	0.00	0.00	0.00	0.00	0.00	0.00	16769
479573006	13170 TWINFLOWER CT	87.50	87.50	9.00	9.00	66.74	66.74	0.00	0.00	0.00	0.00	0.00	0.00	16769
479573007	13158 TWINFLOWER CT	87.50	87.50	9.00	9.00	66.74	66.74	0.00	0.00	0.00	0.00	0.00	0.00	16769
479573008	13144 TWINFLOWER CT	87.50	87.50	9.00	9.00	66.74	66.74	0.00	0.00	0.00	0.00	0.00	0.00	16769
479573009	13130 TWINFLOWER CT	87.50	87.50	9.00	9.00	66.74	66.74	0.00	0.00	0.00	0.00	0.00	0.00	16769
479573010	13120 TWINFLOWER CT	87.50	87.50	9.00	9.00	66.74	66.74	0.00	0.00	0.00	0.00	0.00	0.00	16769
479573011	13127 TWINFLOWER CT	87.50	87.50	9.00	9.00	66.74	66.74	0.00	0.00	0.00	0.00	0.00	0.00	16769
479573012	13139 TWINFLOWER CT	87.50	87.50	9.00	9.00	66.74	66.74	0.00	0.00	0.00	0.00	0.00	0.00	16769
479573013	13149 TWINFLOWER CT	87.50	87.50	9.00	9.00	66.74	66.74	0.00	0.00	0.00	0.00	0.00	0.00	16769
479573014	13159 TWINFLOWER CT	87.50	87.50	9.00	9.00	66.74	66.74	0.00	0.00	0.00	0.00	0.00	0.00	16769
479573015	13169 TWINFLOWER CT	87.50	87.50	9.00	9.00	66.74	66.74	0.00	0.00	0.00	0.00	0.00	0.00	16769
479573016	25946 REDBAY LN	87.50	87.50	9.00	9.00	66.74	66.74	0.00	0.00	0.00	0.00	0.00	0.00	16769
479573017	25934 REDBAY LN	87.50	87.50	9.00	9.00	66.74	66.74	0.00	0.00	0.00	0.00	0.00	0.00	16769
479573018	13148 ZENOBIA CT	87.50	87.50	9.00	9.00	66.74	66.74	0.00	0.00	0.00	0.00	0.00	0.00	16769
479573019	13132 ZENOBIA CT	87.50	87.50	9.00	9.00	66.74	66.74	0.00	0.00	0.00	0.00	0.00	0.00	16769
479573020	13122 ZENOBIA CT	87.50	87.50	9.00	9.00	66.74	66.74	0.00	0.00	0.00	0.00	0.00	0.00	16769
479573021	13126 ZENOBIA CT	87.50	87.50	9.00	9.00	66.74	66.74	0.00	0.00	0.00	0.00	0.00	0.00	16769
479573022	13121 ZENOBIA CT	87.50	87.50	9.00	9.00	66.74	66.74	0.00	0.00	0.00	0.00	0.00	0.00	16769
479573023	13131 ZENOBIA CT	87.50	87.50	9.00	9.00	66.74	66.74	0.00	0.00	0.00	0.00	0.00	0.00	16769
479573024	13149 ZENOBIA CT	87.50	87.50	9.00	9.00	66.74	66.74	0.00	0.00	0.00	0.00	0.00	0.00	16769
479573025	25910 REDBAY LN	87.50	87.50	9.00	9.00	66.74	66.74	0.00	0.00	0.00	0.00	0.00	0.00	16769
479573026	25898 REDBAY LN	87.50	87.50	9.00	9.00	66.74	66.74	0.00	0.00	0.00	0.00	0.00	0.00	16769
479573027	25884 REDBAY LN	87.50	87.50	9.00	9.00	66.74	66.74	0.00	0.00	0.00	0.00	0.00	0.00	16769
479573028	13168 NINEBARK ST	87.50	87.50	9.00	9.00	66.74	66.74	0.00	0.00	0.00	0.00	0.00	0.00	16769
479573029	13154 NINEBARK ST	87.50	87.50	9.00	9.00	66.74	66.74	0.00	0.00	0.00	0.00	0.00	0.00	16769
479573030	13140 NINEBARK ST	87.50	87.50	9.00	9.00	66.74	66.74	0.00	0.00	0.00	0.00	0.00	0.00	16769
479573031	13130 NINEBARK ST	87.50	87.50	9.00	9.00	66.74	66.74	0.00	0.00	0.00	0.00	0.00	0.00	16769
479573032	13120 NINEBARK ST	87.50	87.50	9.00	9.00	66.74	66.74	0.00	0.00	0.00	0.00	0.00	0.00	16769
479581001	13747 BEARBERRY DR	87.50	87.50	9.00	9.00	0.00	0.00	0.00	0.00	0.00	0.00	0.00	0.00	
479581002	13735 BEARBERRY DR	87.50	87.50	9.00	9.00	0.00	0.00	0.00	0.00	0.00	0.00	0.00	0.00	
479581003	13723 BEARBERRY DR	87.50	87.50	9.00	9.00	0.00	0.00	0.00	0.00	0.00	0.00	0.00	0.00	
479581004	13711 BEARBERRY DR	87.50	87.50	9.00	9.00	0.00	0.00	0.00	0.00	0.00	0.00	0.00	0.00	
479581005	13699 BEARBERRY DR	87.50	87.50	9.00	9.00	0.00	0.00	0.00	0.00	0.00	0.00	0.00	0.00	
479581006	13687 BEARBERRY DR	87.50	87.50	9.00	9.00	0.00	0.00	0.00	0.00	0.00	0.00	0.00	0.00	
479581007	13675 BEARBERRY DR	87.50	87.50	9.00	9.00	0.00	0.00	0.00	0.00	0.00	0.00	0.00	0.00	
479581008	13659 BEARBERRY DR	87.50	87.50	9.00	9.00	0.00	0.00	0.00	0.00	0.00	0.00	0.00	0.00	

MORENO VALLEY COMMUNITY SERVICES DISTRICT
FISCAL YEAR 2015/16 MAXIMUM AND APPLIED PARCEL TAXES/CHARGES

ASSESSOR'S PARCEL NUMBER	SITUS ADDRESS	ZONE A		ZONE C		ZONE D		ZONE E		ZONE M		ZONE S		TRACT NUMBER
		MAXIMUM	APPLIED	MAXIMUM	APPLIED	MAXIMUM	APPLIED	MAXIMUM	APPLIED	MAXIMUM	APPLIED	MAXIMUM	APPLIED	
479581009	13647 BEARBERRY DR	87.50	87.50	9.00	9.00	0.00	0.00	0.00	0.00	0.00	0.00	0.00	0.00	
479581010	13635 BEARBERRY DR	87.50	87.50	9.00	9.00	0.00	0.00	0.00	0.00	0.00	0.00	0.00	0.00	
479581011	13625 BEARBERRY DR	87.50	87.50	9.00	9.00	0.00	0.00	0.00	0.00	0.00	0.00	0.00	0.00	
479581012	13615 BEARBERRY DR	87.50	87.50	9.00	9.00	0.00	0.00	0.00	0.00	0.00	0.00	0.00	0.00	
479581013	13593 BEARBERRY DR	87.50	87.50	9.00	9.00	57.00	57.00	0.00	0.00	0.00	0.00	0.00	0.00	16770
479581014	13581 BEARBERRY DR	87.50	87.50	9.00	9.00	57.00	57.00	0.00	0.00	0.00	0.00	0.00	0.00	16770
479581015	13569 BEARBERRY DR	87.50	87.50	9.00	9.00	57.00	57.00	0.00	0.00	0.00	0.00	0.00	0.00	16770
479581016	13557 BEARBERRY DR	87.50	87.50	9.00	9.00	57.00	57.00	0.00	0.00	0.00	0.00	0.00	0.00	16770
479581017	13545 BEARBERRY DR	87.50	87.50	9.00	9.00	57.00	57.00	0.00	0.00	0.00	0.00	0.00	0.00	16770
479581018	13533 BEARBERRY DR	87.50	87.50	9.00	9.00	57.00	57.00	0.00	0.00	0.00	0.00	0.00	0.00	16770
479581019	13521 BEARBERRY DR	87.50	87.50	9.00	9.00	57.00	57.00	0.00	0.00	0.00	0.00	0.00	0.00	16770
479581020	13509 BEARBERRY DR	87.50	87.50	9.00	9.00	57.00	57.00	0.00	0.00	0.00	0.00	0.00	0.00	16770
479581021	13508 BEARBERRY DR	87.50	87.50	9.00	9.00	57.00	57.00	0.00	0.00	0.00	0.00	0.00	0.00	16770
479581022	13520 BEARBERRY DR	87.50	87.50	9.00	9.00	57.00	57.00	0.00	0.00	0.00	0.00	0.00	0.00	16770
479581023	13532 BEARBERRY DR	87.50	87.50	9.00	9.00	57.00	57.00	0.00	0.00	0.00	0.00	0.00	0.00	16770
479581024	13544 BEARBERRY DR	87.50	87.50	9.00	9.00	57.00	57.00	0.00	0.00	0.00	0.00	0.00	0.00	16770
479581025	25670 DITTANY ST	87.50	87.50	9.00	9.00	57.00	57.00	0.00	0.00	0.00	0.00	0.00	0.00	16770
479581026	25682 DITTANY ST	87.50	87.50	9.00	9.00	57.00	57.00	0.00	0.00	0.00	0.00	0.00	0.00	16770
479581027	25694 DITTANY ST	87.50	87.50	9.00	9.00	57.00	57.00	0.00	0.00	0.00	0.00	0.00	0.00	16770
479581028	25706 DITTANY ST	87.50	87.50	9.00	9.00	57.00	57.00	0.00	0.00	0.00	0.00	0.00	0.00	16770
479581029	13535 BANE BERRY ST	87.50	87.50	9.00	9.00	57.00	57.00	0.00	0.00	0.00	0.00	0.00	0.00	16770
479581030	13523 BANE BERRY ST	87.50	87.50	9.00	9.00	57.00	57.00	0.00	0.00	0.00	0.00	0.00	0.00	16770
479581031	13511 BANE BERRY ST	87.50	87.50	9.00	9.00	57.00	57.00	0.00	0.00	0.00	0.00	0.00	0.00	16770
479581032	13501 BANE BERRY ST	87.50	87.50	9.00	9.00	57.00	57.00	0.00	0.00	0.00	0.00	0.00	0.00	16770
479582001	13500 BANE BERRY ST	87.50	87.50	9.00	9.00	57.00	57.00	0.00	0.00	0.00	0.00	0.00	0.00	16770
479582002	13512 BANE BERRY ST	87.50	87.50	9.00	9.00	57.00	57.00	0.00	0.00	0.00	0.00	0.00	0.00	16770
479582003	13524 BANE BERRY ST	87.50	87.50	9.00	9.00	57.00	57.00	0.00	0.00	0.00	0.00	0.00	0.00	16770
479582004	13536 BANE BERRY ST	87.50	87.50	9.00	9.00	57.00	57.00	0.00	0.00	0.00	0.00	0.00	0.00	16770
479582005	13548 BANE BERRY ST	87.50	87.50	9.00	9.00	57.00	57.00	0.00	0.00	0.00	0.00	0.00	0.00	16770
479582006	13560 BANE BERRY ST	87.50	87.50	9.00	9.00	57.00	57.00	0.00	0.00	0.00	0.00	0.00	0.00	16770
479582007	13572 BANE BERRY ST	87.50	87.50	9.00	9.00	57.00	57.00	0.00	0.00	0.00	0.00	0.00	0.00	16770
479582008	25727 DITTANY ST	87.50	87.50	9.00	9.00	57.00	57.00	0.00	0.00	0.00	0.00	0.00	0.00	16770
479582009	25715 DITTANY ST	87.50	87.50	9.00	9.00	57.00	57.00	0.00	0.00	0.00	0.00	0.00	0.00	16770
479582010	25703 DITTANY ST	87.50	87.50	9.00	9.00	57.00	57.00	0.00	0.00	0.00	0.00	0.00	0.00	16770
479582011	25691 DITTANY ST	87.50	87.50	9.00	9.00	57.00	57.00	0.00	0.00	0.00	0.00	0.00	0.00	16770
479582012	25679 DITTANY ST	87.50	87.50	9.00	9.00	57.00	57.00	0.00	0.00	0.00	0.00	0.00	0.00	16770
479582013	25667 DITTANY ST	87.50	87.50	9.00	9.00	57.00	57.00	0.00	0.00	0.00	0.00	0.00	0.00	16770

MORENO VALLEY COMMUNITY SERVICES DISTRICT
FISCAL YEAR 2015/16 MAXIMUM AND APPLIED PARCEL TAXES/CHARGES

ASSESSOR'S PARCEL NUMBER	SITUS ADDRESS	ZONE A		ZONE C		ZONE D		ZONE E		ZONE M		ZONE S		TRACT NUMBER
		MAXIMUM	APPLIED	MAXIMUM	APPLIED	MAXIMUM	APPLIED	MAXIMUM	APPLIED	MAXIMUM	APPLIED	MAXIMUM	APPLIED	
479582014	25668 DANDELION CT	87.50	87.50	9.00	9.00	0.00	0.00	0.00	0.00	0.00	0.00	0.00	0.00	
479582015	25680 DANDELION CT	87.50	87.50	9.00	9.00	0.00	0.00	0.00	0.00	0.00	0.00	0.00	0.00	
479582016	25692 DANDELION CT	87.50	87.50	9.00	9.00	0.00	0.00	0.00	0.00	0.00	0.00	0.00	0.00	
479582017	25704 DANDELION CT	87.50	87.50	9.00	9.00	0.00	0.00	0.00	0.00	0.00	0.00	0.00	0.00	
479582018	25716 DANDELION CT	87.50	87.50	9.00	9.00	0.00	0.00	0.00	0.00	0.00	0.00	0.00	0.00	
479582019	25728 DANDELION CT	87.50	87.50	9.00	9.00	0.00	0.00	0.00	0.00	0.00	0.00	0.00	0.00	
479582020	25740 DANDELION CT	87.50	87.50	9.00	9.00	0.00	0.00	0.00	0.00	0.00	0.00	0.00	0.00	
479582021	25729 DANDELION CT	87.50	87.50	9.00	9.00	0.00	0.00	0.00	0.00	0.00	0.00	0.00	0.00	
479582022	25715 DANDELION CT	87.50	87.50	9.00	9.00	0.00	0.00	0.00	0.00	0.00	0.00	0.00	0.00	
479582023	25703 DANDELION CT	87.50	87.50	9.00	9.00	0.00	0.00	0.00	0.00	0.00	0.00	0.00	0.00	
479582024	25691 DANDELION CT	87.50	87.50	9.00	9.00	0.00	0.00	0.00	0.00	0.00	0.00	0.00	0.00	
479582025	25679 DANDELION CT	87.50	87.50	9.00	9.00	0.00	0.00	0.00	0.00	0.00	0.00	0.00	0.00	
479582026	25667 DANDELION CT	87.50	87.50	9.00	9.00	0.00	0.00	0.00	0.00	0.00	0.00	0.00	0.00	
479582027	25668 TALLANDSIA CT	87.50	87.50	9.00	9.00	0.00	0.00	0.00	0.00	0.00	0.00	0.00	0.00	
479582028	25682 TALLANDSIA CT	87.50	87.50	9.00	9.00	0.00	0.00	0.00	0.00	0.00	0.00	0.00	0.00	
479582029	25694 TALLANDSIA CT	87.50	87.50	9.00	9.00	0.00	0.00	0.00	0.00	0.00	0.00	0.00	0.00	
479582030	25706 TALLANDSIA CT	87.50	87.50	9.00	9.00	0.00	0.00	0.00	0.00	0.00	0.00	0.00	0.00	
479582031	25718 TALLANDSIA CT	87.50	87.50	9.00	9.00	0.00	0.00	0.00	0.00	0.00	0.00	0.00	0.00	
479582032	25730 TALLANDSIA CT	87.50	87.50	9.00	9.00	0.00	0.00	0.00	0.00	0.00	0.00	0.00	0.00	
479582033	25729 TALLANDSIA CT	87.50	87.50	9.00	9.00	0.00	0.00	0.00	0.00	0.00	0.00	0.00	0.00	
479582034	25719 TALLANDSIA CT	87.50	87.50	9.00	9.00	0.00	0.00	0.00	0.00	0.00	0.00	0.00	0.00	
479582035	25711 TALLANDSIA CT	87.50	87.50	9.00	9.00	0.00	0.00	0.00	0.00	0.00	0.00	0.00	0.00	
479582036	25705 TALLANDSIA CT	87.50	87.50	9.00	9.00	0.00	0.00	0.00	0.00	0.00	0.00	0.00	0.00	
479582037	25693 TALLANDSIA CT	87.50	87.50	9.00	9.00	0.00	0.00	0.00	0.00	0.00	0.00	0.00	0.00	
479582038	25681 TALLANDSIA CT	87.50	87.50	9.00	9.00	0.00	0.00	0.00	0.00	0.00	0.00	0.00	0.00	
479582039	25667 TALLANDSIA CT	87.50	87.50	9.00	9.00	0.00	0.00	0.00	0.00	0.00	0.00	0.00	0.00	
479582040	25630 BAY AVE	87.50	87.50	9.00	9.00	0.00	0.00	0.00	0.00	0.00	0.00	0.00	0.00	
479582041	25646 BAY AVE	87.50	87.50	9.00	9.00	0.00	0.00	0.00	0.00	0.00	0.00	0.00	0.00	
479582042	25662 BAY AVE	87.50	87.50	9.00	9.00	0.00	0.00	0.00	0.00	0.00	0.00	0.00	0.00	
479582043	25678 BAY AVE	87.50	87.50	9.00	9.00	0.00	0.00	0.00	0.00	0.00	0.00	0.00	0.00	
479582044	25694 BAY AVE	87.50	87.50	9.00	9.00	0.00	0.00	0.00	0.00	0.00	0.00	0.00	0.00	
479582045	25710 BAY AVE	87.50	87.50	9.00	9.00	0.00	0.00	0.00	0.00	0.00	0.00	0.00	0.00	
479582046	25726 BAY AVE	87.50	87.50	9.00	9.00	0.00	0.00	0.00	0.00	0.00	0.00	0.00	0.00	
479591001	13377 NINEBARK ST	87.50	87.50	9.00	9.00	0.00	0.00	0.00	0.00	0.00	0.00	0.00	0.00	
479591002	13391 NINEBARK ST	87.50	87.50	9.00	9.00	0.00	0.00	0.00	0.00	0.00	0.00	0.00	0.00	
479591003	13405 NINEBARK ST	87.50	87.50	9.00	9.00	0.00	0.00	0.00	0.00	0.00	0.00	0.00	0.00	
479591004	13419 NINEBARK ST	87.50	87.50	9.00	9.00	0.00	0.00	0.00	0.00	0.00	0.00	0.00	0.00	

MORENO VALLEY COMMUNITY SERVICES DISTRICT
FISCAL YEAR 2015/16 MAXIMUM AND APPLIED PARCEL TAXES/CHARGES

ASSESSOR'S PARCEL NUMBER	SITUS ADDRESS	ZONE A		ZONE C		ZONE D		ZONE E		ZONE M		ZONE S		TRACT NUMBER
		MAXIMUM	APPLIED	MAXIMUM	APPLIED	MAXIMUM	APPLIED	MAXIMUM	APPLIED	MAXIMUM	APPLIED	MAXIMUM	APPLIED	
479591005	13433 NINEBARK ST	87.50	87.50	9.00	9.00	0.00	0.00	0.00	0.00	0.00	0.00	0.00	0.00	
479591006	13447 NINEBARK ST	87.50	87.50	9.00	9.00	0.00	0.00	0.00	0.00	0.00	0.00	0.00	0.00	
479591007	13461 NINEBARK ST	87.50	87.50	9.00	9.00	0.00	0.00	0.00	0.00	0.00	0.00	0.00	0.00	
479591008	13475 NINEBARK ST	87.50	87.50	9.00	9.00	0.00	0.00	0.00	0.00	0.00	0.00	0.00	0.00	
479591009	13489 NINEBARK ST	87.50	87.50	9.00	9.00	0.00	0.00	0.00	0.00	0.00	0.00	0.00	0.00	
479592001	13378 NINEBARK ST	87.50	87.50	9.00	9.00	0.00	0.00	0.00	0.00	0.00	0.00	0.00	0.00	
479592002	13392 NINEBARK ST	87.50	87.50	9.00	9.00	0.00	0.00	0.00	0.00	0.00	0.00	0.00	0.00	
479592003	13406 NINEBARK ST	87.50	87.50	9.00	9.00	0.00	0.00	0.00	0.00	0.00	0.00	0.00	0.00	
479592004	13420 NINEBARK ST	87.50	87.50	9.00	9.00	0.00	0.00	0.00	0.00	0.00	0.00	0.00	0.00	
479592005	13434 NINEBARK ST	87.50	87.50	9.00	9.00	0.00	0.00	0.00	0.00	0.00	0.00	0.00	0.00	
479592006	13448 NINEBARK ST	87.50	87.50	9.00	9.00	0.00	0.00	0.00	0.00	0.00	0.00	0.00	0.00	
479592007	13447 NUTMEG ST	87.50	87.50	9.00	9.00	0.00	0.00	0.00	0.00	0.00	0.00	0.00	0.00	
479592008	13433 NUTMEG ST	87.50	87.50	9.00	9.00	0.00	0.00	0.00	0.00	0.00	0.00	0.00	0.00	
479592009	13419 NUTMEG ST	87.50	87.50	9.00	9.00	0.00	0.00	0.00	0.00	0.00	0.00	0.00	0.00	
479592010	13405 NUTMEG ST	87.50	87.50	9.00	9.00	0.00	0.00	0.00	0.00	0.00	0.00	0.00	0.00	
479592011	13391 NUTMEG ST	87.50	87.50	9.00	9.00	0.00	0.00	0.00	0.00	0.00	0.00	0.00	0.00	
479592012	13377 NUTMEG ST	87.50	87.50	9.00	9.00	0.00	0.00	0.00	0.00	0.00	0.00	0.00	0.00	
479593001	13384 NUTMEG ST	87.50	87.50	9.00	9.00	0.00	0.00	0.00	0.00	0.00	0.00	0.00	0.00	
479593002	13394 NUTMEG ST	87.50	87.50	9.00	9.00	0.00	0.00	0.00	0.00	0.00	0.00	0.00	0.00	
479593003	13408 NUTMEG ST	87.50	87.50	9.00	9.00	0.00	0.00	0.00	0.00	0.00	0.00	0.00	0.00	
479593004	13420 NUTMEG ST	87.50	87.50	9.00	9.00	0.00	0.00	0.00	0.00	0.00	0.00	0.00	0.00	
479593005	13434 NUTMEG ST	87.50	87.50	9.00	9.00	0.00	0.00	0.00	0.00	0.00	0.00	0.00	0.00	
479593006	13448 NUTMEG ST	87.50	87.50	9.00	9.00	0.00	0.00	0.00	0.00	0.00	0.00	0.00	0.00	
479594001	25751 ANISE ST	87.50	87.50	9.00	9.00	0.00	0.00	0.00	0.00	0.00	0.00	0.00	0.00	
479594002	25763 ANISE ST	87.50	87.50	9.00	9.00	0.00	0.00	0.00	0.00	0.00	0.00	0.00	0.00	
479594003	25775 ANISE ST	87.50	87.50	9.00	9.00	0.00	0.00	0.00	0.00	0.00	0.00	0.00	0.00	
479594004	25787 ANISE ST	87.50	87.50	9.00	9.00	0.00	0.00	0.00	0.00	0.00	0.00	0.00	0.00	
479594005	25799 ANISE ST	87.50	87.50	9.00	9.00	0.00	0.00	0.00	0.00	0.00	0.00	0.00	0.00	
479594006	25811 ANISE ST	87.50	87.50	9.00	9.00	0.00	0.00	0.00	0.00	0.00	0.00	0.00	0.00	
479594007	25823 ANISE ST	87.50	87.50	9.00	9.00	0.00	0.00	0.00	0.00	0.00	0.00	0.00	0.00	
479595001	25752 CAYENNE CT	87.50	87.50	9.00	9.00	57.00	57.00	0.00	0.00	0.00	0.00	0.00	0.00	16770
479595002	25764 CAYENNE CT	87.50	87.50	9.00	9.00	57.00	57.00	0.00	0.00	0.00	0.00	0.00	0.00	16770
479595003	25776 CAYENNE CT	87.50	87.50	9.00	9.00	57.00	57.00	0.00	0.00	0.00	0.00	0.00	0.00	16770
479595004	25788 CAYENNE CT	87.50	87.50	9.00	9.00	57.00	57.00	0.00	0.00	0.00	0.00	0.00	0.00	16770
479595005	25800 CAYENNE CT	87.50	87.50	9.00	9.00	57.00	57.00	0.00	0.00	0.00	0.00	0.00	0.00	16770
479595006	25812 CAYENNE CT	87.50	87.50	9.00	9.00	57.00	57.00	0.00	0.00	0.00	0.00	0.00	0.00	16770
479595007	25824 CAYENNE CT	87.50	87.50	9.00	9.00	57.00	57.00	0.00	0.00	0.00	0.00	0.00	0.00	16770

MORENO VALLEY COMMUNITY SERVICES DISTRICT
FISCAL YEAR 2015/16 MAXIMUM AND APPLIED PARCEL TAXES/CHARGES

ASSESSOR'S PARCEL NUMBER	SITUS ADDRESS	ZONE A		ZONE C		ZONE D		ZONE E		ZONE M		ZONE S		TRACT NUMBER
		MAXIMUM	APPLIED	MAXIMUM	APPLIED	MAXIMUM	APPLIED	MAXIMUM	APPLIED	MAXIMUM	APPLIED	MAXIMUM	APPLIED	
479595008	25823 CAYENNE CT	87.50	87.50	9.00	9.00	57.00	57.00	0.00	0.00	0.00	0.00	0.00	0.00	16770
479595009	25811 CAYENNE CT	87.50	87.50	9.00	9.00	57.00	57.00	0.00	0.00	0.00	0.00	0.00	0.00	16770
479595010	25799 CAYENNE CT	87.50	87.50	9.00	9.00	57.00	57.00	0.00	0.00	0.00	0.00	0.00	0.00	16770
479595011	25787 CAYENNE CT	87.50	87.50	9.00	9.00	57.00	57.00	0.00	0.00	0.00	0.00	0.00	0.00	16770
479595012	25775 CAYENNE CT	87.50	87.50	9.00	9.00	57.00	57.00	0.00	0.00	0.00	0.00	0.00	0.00	16770
479595013	25763 CAYENNE CT	87.50	87.50	9.00	9.00	57.00	57.00	0.00	0.00	0.00	0.00	0.00	0.00	16770
479595014	25751 CAYENNE CT	87.50	87.50	9.00	9.00	57.00	57.00	0.00	0.00	0.00	0.00	0.00	0.00	16770
479595015	25752 MARGARITA ST	87.50	87.50	9.00	9.00	57.00	57.00	0.00	0.00	0.00	0.00	0.00	0.00	16770
479595016	25764 MARGARITA ST	87.50	87.50	9.00	9.00	57.00	57.00	0.00	0.00	0.00	0.00	0.00	0.00	16770
479595017	25776 MARGARITA ST	87.50	87.50	9.00	9.00	57.00	57.00	0.00	0.00	0.00	0.00	0.00	0.00	16770
479595018	25788 MARGARITA ST	87.50	87.50	9.00	9.00	57.00	57.00	0.00	0.00	0.00	0.00	0.00	0.00	16770
479595019	25800 MARGARITA ST	87.50	87.50	9.00	9.00	57.00	57.00	0.00	0.00	0.00	0.00	0.00	0.00	16770
479595020	25812 MARGARITA ST	87.50	87.50	9.00	9.00	57.00	57.00	0.00	0.00	0.00	0.00	0.00	0.00	16770
479595021	25824 MARGARITA ST	87.50	87.50	9.00	9.00	57.00	57.00	0.00	0.00	0.00	0.00	0.00	0.00	16770
479596001	25799 MARGARITA ST	87.50	87.50	9.00	9.00	57.00	57.00	0.00	0.00	0.00	0.00	0.00	0.00	16770
479596002	25811 MARGARITA ST	87.50	87.50	9.00	9.00	57.00	57.00	0.00	0.00	0.00	0.00	0.00	0.00	16770
479596003	25823 MARGARITA ST	87.50	87.50	9.00	9.00	57.00	57.00	0.00	0.00	0.00	0.00	0.00	0.00	16770
479597001	13501 NINEBARK ST	87.50	87.50	9.00	9.00	57.00	57.00	0.00	0.00	0.00	0.00	0.00	0.00	16770
479597002	13513 NINEBARK ST	87.50	87.50	9.00	9.00	57.00	57.00	0.00	0.00	0.00	0.00	0.00	0.00	16770
479597003	13525 NINEBARK ST	87.50	87.50	9.00	9.00	57.00	57.00	0.00	0.00	0.00	0.00	0.00	0.00	16770
479597004	13537 NINEBARK ST	87.50	87.50	9.00	9.00	57.00	57.00	0.00	0.00	0.00	0.00	0.00	0.00	16770
479597005	13549 NINEBARK ST	87.50	87.50	9.00	9.00	57.00	57.00	0.00	0.00	0.00	0.00	0.00	0.00	16770
479597006	13561 NINEBARK ST	87.50	87.50	9.00	9.00	57.00	57.00	0.00	0.00	0.00	0.00	0.00	0.00	16770
479597007	13573 NINEBARK ST	87.50	87.50	9.00	9.00	57.00	57.00	0.00	0.00	0.00	0.00	0.00	0.00	16770
479597008	13585 NINEBARK ST	87.50	87.50	9.00	9.00	57.00	57.00	0.00	0.00	0.00	0.00	0.00	0.00	16770
479597009	25727 MARGARITA ST	87.50	87.50	9.00	9.00	57.00	57.00	0.00	0.00	0.00	0.00	0.00	0.00	16770
479597010	25739 MARGARITA ST	87.50	87.50	9.00	9.00	57.00	57.00	0.00	0.00	0.00	0.00	0.00	0.00	16770
479597011	25751 MARGARITA ST	87.50	87.50	9.00	9.00	57.00	57.00	0.00	0.00	0.00	0.00	0.00	0.00	16770
479597012	25763 MARGARITA ST	87.50	87.50	9.00	9.00	57.00	57.00	0.00	0.00	0.00	0.00	0.00	0.00	16770
479597013	25775 MARGARITA ST	87.50	87.50	9.00	9.00	57.00	57.00	0.00	0.00	0.00	0.00	0.00	0.00	16770
479601001	12222 COCOPAH CT	87.50	87.50	9.00	9.00	0.00	0.00	0.00	0.00	0.00	0.00	0.00	0.00	
479601002	12208 COCOPAH CT	87.50	87.50	9.00	9.00	0.00	0.00	0.00	0.00	0.00	0.00	0.00	0.00	
479601003	12190 COCOPAH CT	87.50	87.50	9.00	9.00	0.00	0.00	0.00	0.00	0.00	0.00	0.00	0.00	
479601004	12189 COCOPAH CT	87.50	87.50	9.00	9.00	0.00	0.00	0.00	0.00	0.00	0.00	0.00	0.00	
479601005	12207 COCOPAH CT	87.50	87.50	9.00	9.00	0.00	0.00	0.00	0.00	0.00	0.00	0.00	0.00	
479601006	12221 COCOPAH CT	87.50	87.50	9.00	9.00	0.00	0.00	0.00	0.00	0.00	0.00	0.00	0.00	
479601007	12220 KITCHING ST	87.50	87.50	9.00	9.00	0.00	0.00	0.00	0.00	0.00	0.00	0.00	0.00	

MORENO VALLEY COMMUNITY SERVICES DISTRICT
FISCAL YEAR 2015/16 MAXIMUM AND APPLIED PARCEL TAXES/CHARGES

ASSESSOR'S PARCEL NUMBER	SITUS ADDRESS	ZONE A		ZONE C		ZONE D		ZONE E		ZONE M		ZONE S		TRACT NUMBER
		MAXIMUM	APPLIED	MAXIMUM	APPLIED	MAXIMUM	APPLIED	MAXIMUM	APPLIED	MAXIMUM	APPLIED	MAXIMUM	APPLIED	
479601008	12210 KITCHING ST	87.50	87.50	9.00	9.00	0.00	0.00	0.00	0.00	0.00	0.00	0.00	0.00	
479601009	12200 KITCHING ST	87.50	87.50	9.00	9.00	0.00	0.00	0.00	0.00	0.00	0.00	0.00	0.00	
479601010	12190 KITCHING ST	87.50	87.50	9.00	9.00	0.00	0.00	0.00	0.00	0.00	0.00	0.00	0.00	
479601011	25501 SAND CREEK TR	87.50	87.50	9.00	9.00	0.00	0.00	0.00	0.00	0.00	0.00	0.00	0.00	
479601012	25511 SAND CREEK TR	87.50	87.50	9.00	9.00	0.00	0.00	0.00	0.00	0.00	0.00	0.00	0.00	
479601013	25521 SAND CREEK TR	87.50	87.50	9.00	9.00	0.00	0.00	0.00	0.00	0.00	0.00	0.00	0.00	
479601014	25531 SAND CREEK TR	87.50	87.50	9.00	9.00	0.00	0.00	0.00	0.00	0.00	0.00	0.00	0.00	
479601015	25541 SAND CREEK TR	87.50	87.50	9.00	9.00	0.00	0.00	0.00	0.00	0.00	0.00	0.00	0.00	
479601016	25551 SAND CREEK TR	87.50	87.50	9.00	9.00	0.00	0.00	0.00	0.00	0.00	0.00	0.00	0.00	
479601017	25550 SAND CREEK TR	87.50	87.50	9.00	9.00	0.00	0.00	0.00	0.00	0.00	0.00	0.00	0.00	
479601018	25540 SAND CREEK TR	87.50	87.50	9.00	9.00	0.00	0.00	0.00	0.00	0.00	0.00	0.00	0.00	
479601019	25530 SAND CREEK TR	87.50	87.50	9.00	9.00	0.00	0.00	0.00	0.00	0.00	0.00	0.00	0.00	
479601020	25520 SAND CREEK TR	87.50	87.50	9.00	9.00	0.00	0.00	0.00	0.00	0.00	0.00	0.00	0.00	
479601021	25510 SAND CREEK TR	87.50	87.50	9.00	9.00	0.00	0.00	0.00	0.00	0.00	0.00	0.00	0.00	
479601022	25500 SAND CREEK TR	87.50	87.50	9.00	9.00	0.00	0.00	0.00	0.00	0.00	0.00	0.00	0.00	
479601023	12139 TUSCOLA ST	87.50	87.50	9.00	9.00	0.00	0.00	0.00	0.00	0.00	0.00	0.00	0.00	
479601024	12151 TUSCOLA ST	87.50	87.50	9.00	9.00	0.00	0.00	0.00	0.00	0.00	0.00	0.00	0.00	
479601025	12163 TUSCOLA ST	87.50	87.50	9.00	9.00	0.00	0.00	0.00	0.00	0.00	0.00	0.00	0.00	
479601026	12175 TUSCOLA ST	87.50	87.50	9.00	9.00	0.00	0.00	0.00	0.00	0.00	0.00	0.00	0.00	
479601027	12187 TUSCOLA ST	87.50	87.50	9.00	9.00	0.00	0.00	0.00	0.00	0.00	0.00	0.00	0.00	
479601028	12197 TUSCOLA ST	87.50	87.50	9.00	9.00	0.00	0.00	0.00	0.00	0.00	0.00	0.00	0.00	
479601029	12207 TUSCOLA ST	87.50	87.50	9.00	9.00	0.00	0.00	0.00	0.00	0.00	0.00	0.00	0.00	
479602001	25607 VESPUCCI AVE	87.50	87.50	9.00	9.00	0.00	0.00	0.00	0.00	0.00	0.00	0.00	0.00	
479602002	25619 VESPUCCI AVE	87.50	87.50	9.00	9.00	0.00	0.00	0.00	0.00	0.00	0.00	0.00	0.00	
479602003	25631 VESPUCCI AVE	87.50	87.50	9.00	9.00	0.00	0.00	0.00	0.00	0.00	0.00	0.00	0.00	
479602004	25643 VESPUCCI AVE	87.50	87.50	9.00	9.00	0.00	0.00	0.00	0.00	0.00	0.00	0.00	0.00	
479602005	25655 VESPUCCI AVE	87.50	87.50	9.00	9.00	0.00	0.00	0.00	0.00	0.00	0.00	0.00	0.00	
479602006	25671 VESPUCCI AVE	87.50	87.50	9.00	9.00	0.00	0.00	0.00	0.00	0.00	0.00	0.00	0.00	
479602007	25685 VESPUCCI AVE	87.50	87.50	9.00	9.00	0.00	0.00	0.00	0.00	0.00	0.00	0.00	0.00	
479602008	25695 VESPUCCI AVE	87.50	87.50	9.00	9.00	0.00	0.00	0.00	0.00	0.00	0.00	0.00	0.00	
479602009	25705 VESPUCCI AVE	87.50	87.50	9.00	9.00	0.00	0.00	0.00	0.00	0.00	0.00	0.00	0.00	
479602010	25713 VESPUCCI AVE	87.50	87.50	9.00	9.00	0.00	0.00	0.00	0.00	0.00	0.00	0.00	0.00	
479603001	25714 VESPUCCI AVE	87.50	87.50	9.00	9.00	0.00	0.00	0.00	0.00	0.00	0.00	0.00	0.00	
479603002	25708 VESPUCCI AVE	87.50	87.50	9.00	9.00	0.00	0.00	0.00	0.00	0.00	0.00	0.00	0.00	
479603003	25700 VESPUCCI AVE	87.50	87.50	9.00	9.00	0.00	0.00	0.00	0.00	0.00	0.00	0.00	0.00	
479603004	25690 VESPUCCI AVE	87.50	87.50	9.00	9.00	0.00	0.00	0.00	0.00	0.00	0.00	0.00	0.00	
479603005	25680 VESPUCCI AVE	87.50	87.50	9.00	9.00	0.00	0.00	0.00	0.00	0.00	0.00	0.00	0.00	

MORENO VALLEY COMMUNITY SERVICES DISTRICT
FISCAL YEAR 2015/16 MAXIMUM AND APPLIED PARCEL TAXES/CHARGES

ASSESSOR'S PARCEL NUMBER	SITUS ADDRESS	ZONE A		ZONE C		ZONE D		ZONE E		ZONE M		ZONE S		TRACT NUMBER
		MAXIMUM	APPLIED	MAXIMUM	APPLIED	MAXIMUM	APPLIED	MAXIMUM	APPLIED	MAXIMUM	APPLIED	MAXIMUM	APPLIED	
479603006	25670 VESPUCCI AVE	87.50	87.50	9.00	9.00	0.00	0.00	0.00	0.00	0.00	0.00	0.00	0.00	
479603007	25660 VESPUCCI AVE	87.50	87.50	9.00	9.00	0.00	0.00	0.00	0.00	0.00	0.00	0.00	0.00	
479603008	25650 VESPUCCI AVE	87.50	87.50	9.00	9.00	0.00	0.00	0.00	0.00	0.00	0.00	0.00	0.00	
479603009	25636 VESPUCCI AVE	87.50	87.50	9.00	9.00	0.00	0.00	0.00	0.00	0.00	0.00	0.00	0.00	
479603010	25626 VESPUCCI AVE	87.50	87.50	9.00	9.00	0.00	0.00	0.00	0.00	0.00	0.00	0.00	0.00	
479603011	25614 VESPUCCI AVE	87.50	87.50	9.00	9.00	0.00	0.00	0.00	0.00	0.00	0.00	0.00	0.00	
479603012	25606 VESPUCCI AVE	87.50	87.50	9.00	9.00	0.00	0.00	0.00	0.00	0.00	0.00	0.00	0.00	
479603013	25613 PALMWOOD DR	87.50	87.50	9.00	9.00	0.00	0.00	0.00	0.00	0.00	0.00	0.00	0.00	
479603014	25627 PALMWOOD DR	87.50	87.50	9.00	9.00	0.00	0.00	0.00	0.00	0.00	0.00	0.00	0.00	
479603015	25639 PALMWOOD DR	87.50	87.50	9.00	9.00	0.00	0.00	0.00	0.00	0.00	0.00	0.00	0.00	
479603016	25651 PALMWOOD DR	87.50	87.50	9.00	9.00	0.00	0.00	0.00	0.00	0.00	0.00	0.00	0.00	
479603017	25669 PALMWOOD DR	87.50	87.50	9.00	9.00	0.00	0.00	0.00	0.00	0.00	0.00	0.00	0.00	
479603018	25681 PALMWOOD DR	87.50	87.50	9.00	9.00	0.00	0.00	0.00	0.00	0.00	0.00	0.00	0.00	
479603019	25695 PALMWOOD DR	87.50	87.50	9.00	9.00	0.00	0.00	0.00	0.00	0.00	0.00	0.00	0.00	
479603020	25707 PALMWOOD DR	87.50	87.50	9.00	9.00	0.00	0.00	0.00	0.00	0.00	0.00	0.00	0.00	
479603021	25713 PALMWOOD DR	87.50	87.50	9.00	9.00	0.00	0.00	0.00	0.00	0.00	0.00	0.00	0.00	
479611001	12233 COCOPAH CT	87.50	87.50	9.00	9.00	0.00	0.00	0.00	0.00	0.00	0.00	0.00	0.00	
479611002	12245 COCOPAH CT	87.50	87.50	9.00	9.00	0.00	0.00	0.00	0.00	0.00	0.00	0.00	0.00	
479611003	12255 COCOPAH CT	87.50	87.50	9.00	9.00	0.00	0.00	0.00	0.00	0.00	0.00	0.00	0.00	
479611004	12265 COCOPAH CT	87.50	87.50	9.00	9.00	0.00	0.00	0.00	0.00	0.00	0.00	0.00	0.00	
479611005	12275 COCOPAH CT	87.50	87.50	9.00	9.00	0.00	0.00	0.00	0.00	0.00	0.00	0.00	0.00	
479611006	12280 KITCHING ST	87.50	87.50	9.00	9.00	0.00	0.00	0.00	0.00	0.00	0.00	0.00	0.00	
479611007	12270 KITCHING ST	87.50	87.50	9.00	9.00	0.00	0.00	0.00	0.00	0.00	0.00	0.00	0.00	
479611008	12260 KITCHING ST	87.50	87.50	9.00	9.00	0.00	0.00	0.00	0.00	0.00	0.00	0.00	0.00	
479611009	12250 KITCHING ST	87.50	87.50	9.00	9.00	0.00	0.00	0.00	0.00	0.00	0.00	0.00	0.00	
479611010	12240 KITCHING ST	87.50	87.50	9.00	9.00	0.00	0.00	0.00	0.00	0.00	0.00	0.00	0.00	
479611011	12230 KITCHING ST	87.50	87.50	9.00	9.00	0.00	0.00	0.00	0.00	0.00	0.00	0.00	0.00	
479612001	25509 STUYVESANT ST	87.50	87.50	9.00	9.00	0.00	0.00	0.00	0.00	0.00	0.00	0.00	0.00	
479612002	25521 STUYVESANT ST	87.50	87.50	9.00	9.00	0.00	0.00	0.00	0.00	0.00	0.00	0.00	0.00	
479612003	25533 STUYVESANT ST	87.50	87.50	9.00	9.00	0.00	0.00	0.00	0.00	0.00	0.00	0.00	0.00	
479612004	25545 STUYVESANT ST	87.50	87.50	9.00	9.00	0.00	0.00	0.00	0.00	0.00	0.00	0.00	0.00	
479612005	25557 STUYVESANT ST	87.50	87.50	9.00	9.00	0.00	0.00	0.00	0.00	0.00	0.00	0.00	0.00	
479612006	25569 STUYVESANT ST	87.50	87.50	9.00	9.00	0.00	0.00	0.00	0.00	0.00	0.00	0.00	0.00	
479612007	25581 STUYVESANT ST	87.50	87.50	9.00	9.00	0.00	0.00	0.00	0.00	0.00	0.00	0.00	0.00	
479613001	12276 COCOPAH CT	87.50	87.50	9.00	9.00	0.00	0.00	0.00	0.00	0.00	0.00	0.00	0.00	
479613002	12266 COCOPAH CT	87.50	87.50	9.00	9.00	0.00	0.00	0.00	0.00	0.00	0.00	0.00	0.00	
479613003	12256 COCOPAH CT	87.50	87.50	9.00	9.00	0.00	0.00	0.00	0.00	0.00	0.00	0.00	0.00	

MORENO VALLEY COMMUNITY SERVICES DISTRICT
FISCAL YEAR 2015/16 MAXIMUM AND APPLIED PARCEL TAXES/CHARGES

ASSESSOR'S PARCEL NUMBER	SITUS ADDRESS	ZONE A		ZONE C		ZONE D		ZONE E		ZONE M		ZONE S		TRACT NUMBER
		MAXIMUM	APPLIED	MAXIMUM	APPLIED	MAXIMUM	APPLIED	MAXIMUM	APPLIED	MAXIMUM	APPLIED	MAXIMUM	APPLIED	
479613004	12246 COCOPAH CT	87.50	87.50	9.00	9.00	0.00	0.00	0.00	0.00	0.00	0.00	0.00	0.00	
479613005	12234 COCOPAH CT	87.50	87.50	9.00	9.00	0.00	0.00	0.00	0.00	0.00	0.00	0.00	0.00	
479613006	12215 TUSCOLA ST	87.50	87.50	9.00	9.00	0.00	0.00	0.00	0.00	0.00	0.00	0.00	0.00	
479613007	12227 TUSCOLA ST	87.50	87.50	9.00	9.00	0.00	0.00	0.00	0.00	0.00	0.00	0.00	0.00	
479613008	12239 TUSCOLA ST	87.50	87.50	9.00	9.00	0.00	0.00	0.00	0.00	0.00	0.00	0.00	0.00	
479613009	12253 TUSCOLA ST	87.50	87.50	9.00	9.00	0.00	0.00	0.00	0.00	0.00	0.00	0.00	0.00	
479613010	12265 TUSCOLA ST	87.50	87.50	9.00	9.00	0.00	0.00	0.00	0.00	0.00	0.00	0.00	0.00	
479613011	12275 TUSCOLA ST	87.50	87.50	9.00	9.00	0.00	0.00	0.00	0.00	0.00	0.00	0.00	0.00	
479614001	25605 STUYVESANT ST	87.50	87.50	9.00	9.00	0.00	0.00	0.00	0.00	0.00	0.00	0.00	0.00	
479614002	25617 STUYVESANT ST	87.50	87.50	9.00	9.00	0.00	0.00	0.00	0.00	0.00	0.00	0.00	0.00	
479614003	25629 STUYVESANT ST	87.50	87.50	9.00	9.00	0.00	0.00	0.00	0.00	0.00	0.00	0.00	0.00	
479614004	25641 STUYVESANT ST	87.50	87.50	9.00	9.00	0.00	0.00	0.00	0.00	0.00	0.00	0.00	0.00	
479614005	25653 STUYVESANT ST	87.50	87.50	9.00	9.00	0.00	0.00	0.00	0.00	0.00	0.00	0.00	0.00	
479614006	25665 STUYVESANT ST	87.50	87.50	9.00	9.00	0.00	0.00	0.00	0.00	0.00	0.00	0.00	0.00	
479614007	25677 STUYVESANT ST	87.50	87.50	9.00	9.00	0.00	0.00	0.00	0.00	0.00	0.00	0.00	0.00	
479614008	25689 STUYVESANT ST	87.50	87.50	9.00	9.00	0.00	0.00	0.00	0.00	0.00	0.00	0.00	0.00	
479614009	25701 STUYVESANT ST	87.50	87.50	9.00	9.00	0.00	0.00	0.00	0.00	0.00	0.00	0.00	0.00	
479614010	25713 STUYVESANT ST	87.50	87.50	9.00	9.00	0.00	0.00	0.00	0.00	0.00	0.00	0.00	0.00	
479614011	25725 STUYVESANT ST	87.50	87.50	9.00	9.00	0.00	0.00	0.00	0.00	0.00	0.00	0.00	0.00	
479615001	25728 STUYVESANT ST	87.50	87.50	9.00	9.00	0.00	0.00	0.00	0.00	0.00	0.00	0.00	0.00	
479615002	25718 STUYVESANT ST	87.50	87.50	9.00	9.00	0.00	0.00	0.00	0.00	0.00	0.00	0.00	0.00	
479615003	25710 STUYVESANT ST	87.50	87.50	9.00	9.00	0.00	0.00	0.00	0.00	0.00	0.00	0.00	0.00	
479615004	25700 STUYVESANT ST	87.50	87.50	9.00	9.00	0.00	0.00	0.00	0.00	0.00	0.00	0.00	0.00	
479615005	25690 STUYVESANT ST	87.50	87.50	9.00	9.00	0.00	0.00	0.00	0.00	0.00	0.00	0.00	0.00	
479615006	25680 STUYVESANT ST	87.50	87.50	9.00	9.00	0.00	0.00	0.00	0.00	0.00	0.00	0.00	0.00	
479615007	25670 STUYVESANT ST	87.50	87.50	9.00	9.00	0.00	0.00	0.00	0.00	0.00	0.00	0.00	0.00	
479615008	25660 STUYVESANT ST	87.50	87.50	9.00	9.00	0.00	0.00	0.00	0.00	0.00	0.00	0.00	0.00	
479615009	25650 STUYVESANT ST	87.50	87.50	9.00	9.00	0.00	0.00	0.00	0.00	0.00	0.00	0.00	0.00	
479615010	25638 STUYVESANT ST	87.50	87.50	9.00	9.00	0.00	0.00	0.00	0.00	0.00	0.00	0.00	0.00	
479615011	25626 STUYVESANT ST	87.50	87.50	9.00	9.00	0.00	0.00	0.00	0.00	0.00	0.00	0.00	0.00	
479615012	25614 STUYVESANT ST	87.50	87.50	9.00	9.00	0.00	0.00	0.00	0.00	0.00	0.00	0.00	0.00	
479615013	25604 STUYVESANT ST	87.50	87.50	9.00	9.00	0.00	0.00	0.00	0.00	0.00	0.00	0.00	0.00	
479615014	25607 ONATE DR	87.50	87.50	9.00	9.00	0.00	0.00	0.00	0.00	0.00	0.00	0.00	0.00	
479615015	25619 ONATE DR	87.50	87.50	9.00	9.00	0.00	0.00	0.00	0.00	0.00	0.00	0.00	0.00	
479615016	25631 ONATE DR	87.50	87.50	9.00	9.00	0.00	0.00	0.00	0.00	0.00	0.00	0.00	0.00	
479615017	25643 ONATE DR	87.50	87.50	9.00	9.00	0.00	0.00	0.00	0.00	0.00	0.00	0.00	0.00	
479615018	25655 ONATE DR	87.50	87.50	9.00	9.00	0.00	0.00	0.00	0.00	0.00	0.00	0.00	0.00	

MORENO VALLEY COMMUNITY SERVICES DISTRICT
FISCAL YEAR 2015/16 MAXIMUM AND APPLIED PARCEL TAXES/CHARGES

ASSESSOR'S PARCEL NUMBER	SITUS ADDRESS	ZONE A		ZONE C		ZONE D		ZONE E		ZONE M		ZONE S		TRACT NUMBER
		MAXIMUM	APPLIED	MAXIMUM	APPLIED	MAXIMUM	APPLIED	MAXIMUM	APPLIED	MAXIMUM	APPLIED	MAXIMUM	APPLIED	
479615019	25671 ONATE DR	87.50	87.50	9.00	9.00	0.00	0.00	0.00	0.00	0.00	0.00	0.00	0.00	
479615020	25685 ONATE DR	87.50	87.50	9.00	9.00	0.00	0.00	0.00	0.00	0.00	0.00	0.00	0.00	
479615021	25695 ONATE DR	87.50	87.50	9.00	9.00	0.00	0.00	0.00	0.00	0.00	0.00	0.00	0.00	
479615022	25705 ONATE DR	87.50	87.50	9.00	9.00	0.00	0.00	0.00	0.00	0.00	0.00	0.00	0.00	
479615023	25713 ONATE DR	87.50	87.50	9.00	9.00	0.00	0.00	0.00	0.00	0.00	0.00	0.00	0.00	
479615024	25725 ONATE DR	87.50	87.50	9.00	9.00	0.00	0.00	0.00	0.00	0.00	0.00	0.00	0.00	
479615025	25735 ONATE DR	87.50	87.50	9.00	9.00	0.00	0.00	0.00	0.00	0.00	0.00	0.00	0.00	
479616001	25714 ONATE DR	87.50	87.50	9.00	9.00	0.00	0.00	0.00	0.00	0.00	0.00	0.00	0.00	
479616002	25708 ONATE DR	87.50	87.50	9.00	9.00	0.00	0.00	0.00	0.00	0.00	0.00	0.00	0.00	
479616003	25700 ONATE DR	87.50	87.50	9.00	9.00	0.00	0.00	0.00	0.00	0.00	0.00	0.00	0.00	
479616004	25690 ONATE DR	87.50	87.50	9.00	9.00	0.00	0.00	0.00	0.00	0.00	0.00	0.00	0.00	
479616005	25680 ONATE DR	87.50	87.50	9.00	9.00	0.00	0.00	0.00	0.00	0.00	0.00	0.00	0.00	
479616006	25670 ONATE DR	87.50	87.50	9.00	9.00	0.00	0.00	0.00	0.00	0.00	0.00	0.00	0.00	
479616007	25660 ONATE DR	87.50	87.50	9.00	9.00	0.00	0.00	0.00	0.00	0.00	0.00	0.00	0.00	
479616008	25650 ONATE DR	87.50	87.50	9.00	9.00	0.00	0.00	0.00	0.00	0.00	0.00	0.00	0.00	
479616009	25638 ONATE DR	87.50	87.50	9.00	9.00	0.00	0.00	0.00	0.00	0.00	0.00	0.00	0.00	
479616010	25626 ONATE DR	87.50	87.50	9.00	9.00	0.00	0.00	0.00	0.00	0.00	0.00	0.00	0.00	
479616011	25614 ONATE DR	87.50	87.50	9.00	9.00	0.00	0.00	0.00	0.00	0.00	0.00	0.00	0.00	
479616012	25606 ONATE DR	87.50	87.50	9.00	9.00	0.00	0.00	0.00	0.00	0.00	0.00	0.00	0.00	
479621001	13862 PAPRIKA CT	87.50	87.50	9.00	9.00	57.00	57.00	0.00	0.00	0.00	0.00	0.00	0.00	19518
479621002	13850 PAPRIKA CT	87.50	87.50	9.00	9.00	57.00	57.00	0.00	0.00	0.00	0.00	0.00	0.00	19518
479621003	13838 PAPRIKA CT	87.50	87.50	9.00	9.00	57.00	57.00	0.00	0.00	0.00	0.00	0.00	0.00	19518
479621004	13826 PAPRIKA CT	87.50	87.50	9.00	9.00	57.00	57.00	0.00	0.00	0.00	0.00	0.00	0.00	19518
479621005	13814 PAPRIKA CT	87.50	87.50	9.00	9.00	57.00	57.00	0.00	0.00	0.00	0.00	0.00	0.00	19518
479621006	13802 PAPRIKA CT	87.50	87.50	9.00	9.00	57.00	57.00	0.00	0.00	0.00	0.00	0.00	0.00	19518
479621007	13790 PAPRIKA CT	87.50	87.50	9.00	9.00	57.00	57.00	0.00	0.00	0.00	0.00	0.00	0.00	19518
479621008	13791 PAPRIKA CT	87.50	87.50	9.00	9.00	57.00	57.00	0.00	0.00	0.00	0.00	0.00	0.00	19518
479621009	13801 PAPRIKA CT	87.50	87.50	9.00	9.00	57.00	57.00	0.00	0.00	0.00	0.00	0.00	0.00	19518
479621010	13813 PAPRIKA CT	87.50	87.50	9.00	9.00	57.00	57.00	0.00	0.00	0.00	0.00	0.00	0.00	19518
479621011	13825 PAPRIKA CT	87.50	87.50	9.00	9.00	57.00	57.00	0.00	0.00	0.00	0.00	0.00	0.00	19518
479621012	13837 PAPRIKA CT	87.50	87.50	9.00	9.00	57.00	57.00	0.00	0.00	0.00	0.00	0.00	0.00	19518
479621013	13849 PAPRIKA CT	87.50	87.50	9.00	9.00	57.00	57.00	0.00	0.00	0.00	0.00	0.00	0.00	19518
479621014	13861 PAPRIKA CT	87.50	87.50	9.00	9.00	57.00	57.00	0.00	0.00	0.00	0.00	0.00	0.00	19518
479621015	13862 CUMIN ST	87.50	87.50	9.00	9.00	57.00	57.00	0.00	0.00	0.00	0.00	0.00	0.00	19518
479621016	13850 CUMIN ST	87.50	87.50	9.00	9.00	57.00	57.00	0.00	0.00	0.00	0.00	0.00	0.00	19518
479621017	13838 CUMIN ST	87.50	87.50	9.00	9.00	57.00	57.00	0.00	0.00	0.00	0.00	0.00	0.00	19518
479621018	13826 CUMIN ST	87.50	87.50	9.00	9.00	57.00	57.00	0.00	0.00	0.00	0.00	0.00	0.00	19518

MORENO VALLEY COMMUNITY SERVICES DISTRICT
FISCAL YEAR 2015/16 MAXIMUM AND APPLIED PARCEL TAXES/CHARGES

ASSESSOR'S PARCEL NUMBER	SITUS ADDRESS	ZONE A		ZONE C		ZONE D		ZONE E		ZONE M		ZONE S		TRACT NUMBER
		MAXIMUM	APPLIED	MAXIMUM	APPLIED	MAXIMUM	APPLIED	MAXIMUM	APPLIED	MAXIMUM	APPLIED	MAXIMUM	APPLIED	
479621019	13814 CUMIN ST	87.50	87.50	9.00	9.00	57.00	57.00	0.00	0.00	0.00	0.00	0.00	0.00	19518
479621020	13802 CUMIN ST	87.50	87.50	9.00	9.00	57.00	57.00	0.00	0.00	0.00	0.00	0.00	0.00	19518
479621021	13790 CUMIN ST	87.50	87.50	9.00	9.00	57.00	57.00	0.00	0.00	0.00	0.00	0.00	0.00	19518
479621022	25911 BAY AVE	87.50	87.50	9.00	9.00	57.00	57.00	0.00	0.00	0.00	0.00	0.00	0.00	19518
479621023	25923 BAY AVE	87.50	87.50	9.00	9.00	57.00	57.00	0.00	0.00	0.00	0.00	0.00	0.00	19518
479621024	25935 BAY AVE	87.50	87.50	9.00	9.00	57.00	57.00	0.00	0.00	0.00	0.00	0.00	0.00	19518
479621025	25947 BAY AVE	87.50	87.50	9.00	9.00	57.00	57.00	0.00	0.00	0.00	0.00	0.00	0.00	19518
479621026	25959 BAY AVE	87.50	87.50	9.00	9.00	57.00	57.00	0.00	0.00	0.00	0.00	0.00	0.00	19518
479621027	25971 BAY AVE	87.50	87.50	9.00	9.00	57.00	57.00	0.00	0.00	0.00	0.00	0.00	0.00	19518
479621028	25983 BAY AVE	87.50	87.50	9.00	9.00	57.00	57.00	0.00	0.00	0.00	0.00	0.00	0.00	19518
479622001	13861 CHERVIL CT	87.50	87.50	9.00	9.00	57.00	57.00	0.00	0.00	0.00	0.00	0.00	0.00	19518
479622002	13849 CHERVIL CT	87.50	87.50	9.00	9.00	57.00	57.00	0.00	0.00	0.00	0.00	0.00	0.00	19518
479622003	13837 CHERVIL CT	87.50	87.50	9.00	9.00	57.00	57.00	0.00	0.00	0.00	0.00	0.00	0.00	19518
479622004	13825 CHERVIL CT	87.50	87.50	9.00	9.00	57.00	57.00	0.00	0.00	0.00	0.00	0.00	0.00	19518
479622005	13813 CHERVIL CT	87.50	87.50	9.00	9.00	57.00	57.00	0.00	0.00	0.00	0.00	0.00	0.00	19518
479622006	13801 CHERVIL CT	87.50	87.50	9.00	9.00	57.00	57.00	0.00	0.00	0.00	0.00	0.00	0.00	19518
479622007	13791 CHERVIL CT	87.50	87.50	9.00	9.00	57.00	57.00	0.00	0.00	0.00	0.00	0.00	0.00	19518
479622008	13790 CHERVIL CT	87.50	87.50	9.00	9.00	57.00	57.00	0.00	0.00	0.00	0.00	0.00	0.00	19518
479622009	13802 CHERVIL CT	87.50	87.50	9.00	9.00	57.00	57.00	0.00	0.00	0.00	0.00	0.00	0.00	19518
479622010	13814 CHERVIL CT	87.50	87.50	9.00	9.00	57.00	57.00	0.00	0.00	0.00	0.00	0.00	0.00	19518
479622011	13826 CHERVIL CT	87.50	87.50	9.00	9.00	57.00	57.00	0.00	0.00	0.00	0.00	0.00	0.00	19518
479622012	13838 CHERVIL CT	87.50	87.50	9.00	9.00	57.00	57.00	0.00	0.00	0.00	0.00	0.00	0.00	19518
479622013	13850 CHERVIL CT	87.50	87.50	9.00	9.00	57.00	57.00	0.00	0.00	0.00	0.00	0.00	0.00	19518
479622014	13862 CHERVIL CT	87.50	87.50	9.00	9.00	57.00	57.00	0.00	0.00	0.00	0.00	0.00	0.00	19518
479622015	13861 CUMIN ST	87.50	87.50	9.00	9.00	57.00	57.00	0.00	0.00	0.00	0.00	0.00	0.00	19518
479622016	13849 CUMIN ST	87.50	87.50	9.00	9.00	57.00	57.00	0.00	0.00	0.00	0.00	0.00	0.00	19518
479622017	13837 CUMIN ST	87.50	87.50	9.00	9.00	57.00	57.00	0.00	0.00	0.00	0.00	0.00	0.00	19518
479622018	13825 CUMIN ST	87.50	87.50	9.00	9.00	57.00	57.00	0.00	0.00	0.00	0.00	0.00	0.00	19518
479622019	13813 CUMIN ST	87.50	87.50	9.00	9.00	57.00	57.00	0.00	0.00	0.00	0.00	0.00	0.00	19518
479622020	13801 CUMIN ST	87.50	87.50	9.00	9.00	57.00	57.00	0.00	0.00	0.00	0.00	0.00	0.00	19518
479622021	13791 CUMIN ST	87.50	87.50	9.00	9.00	57.00	57.00	0.00	0.00	0.00	0.00	0.00	0.00	19518
479622022	25877 BAY AVE	87.50	87.50	9.00	9.00	57.00	57.00	0.00	0.00	0.00	0.00	0.00	0.00	19518
479622023	25875 BAY AVE	87.50	87.50	9.00	9.00	57.00	57.00	0.00	0.00	0.00	0.00	0.00	0.00	19518
479622024	25863 BAY AVE	87.50	87.50	9.00	9.00	57.00	57.00	0.00	0.00	0.00	0.00	0.00	0.00	19518
479622025	25851 BAY AVE	87.50	87.50	9.00	9.00	57.00	57.00	0.00	0.00	0.00	0.00	0.00	0.00	19518
479622026	25839 BAY AVE	87.50	87.50	9.00	9.00	57.00	57.00	0.00	0.00	0.00	0.00	0.00	0.00	19518
479622027	25827 BAY AVE	87.50	87.50	9.00	9.00	57.00	57.00	0.00	0.00	0.00	0.00	0.00	0.00	19518

MORENO VALLEY COMMUNITY SERVICES DISTRICT
FISCAL YEAR 2015/16 MAXIMUM AND APPLIED PARCEL TAXES/CHARGES

ASSESSOR'S PARCEL NUMBER	SITUS ADDRESS	ZONE A		ZONE C		ZONE D		ZONE E		ZONE M		ZONE S		TRACT NUMBER
		MAXIMUM	APPLIED	MAXIMUM	APPLIED	MAXIMUM	APPLIED	MAXIMUM	APPLIED	MAXIMUM	APPLIED	MAXIMUM	APPLIED	
479622028	25815 BAY AVE	87.50	87.50	9.00	9.00	57.00	57.00	0.00	0.00	0.00	0.00	0.00	0.00	19518
479622029	13758 CHARA AVE	87.50	87.50	9.00	9.00	57.00	57.00	0.00	0.00	0.00	0.00	0.00	0.00	18372
479622030	13772 CHARA ST	87.50	87.50	9.00	9.00	57.00	57.00	0.00	0.00	0.00	0.00	0.00	0.00	18372
479622031	13786 CHARA ST	87.50	87.50	9.00	9.00	57.00	57.00	0.00	0.00	0.00	0.00	0.00	0.00	18372
479622032	13800 CHARA ST	87.50	87.50	9.00	9.00	57.00	57.00	0.00	0.00	0.00	0.00	0.00	0.00	18372
479622033	13814 CHARA ST	87.50	87.50	9.00	9.00	57.00	57.00	0.00	0.00	0.00	0.00	0.00	0.00	18372
479622034	13828 CHARA ST	87.50	87.50	9.00	9.00	57.00	57.00	0.00	0.00	0.00	0.00	0.00	0.00	18372
479622035	13842 CHARA ST	87.50	87.50	9.00	9.00	57.00	57.00	0.00	0.00	0.00	0.00	0.00	0.00	18372
479622036	25804 TIMO ST	87.50	87.50	9.00	9.00	57.00	57.00	0.00	0.00	0.00	0.00	0.00	0.00	18372
479622037	25792 TIMO ST	87.50	87.50	9.00	9.00	57.00	57.00	0.00	0.00	0.00	0.00	0.00	0.00	18372
479623001	13757 CHARA ST	87.50	87.50	9.00	9.00	57.00	57.00	0.00	0.00	0.00	0.00	0.00	0.00	18372
479623002	13771 CHARA ST	87.50	87.50	9.00	9.00	57.00	57.00	0.00	0.00	0.00	0.00	0.00	0.00	18372
479623003	13785 CHARA ST	87.50	87.50	9.00	9.00	57.00	57.00	0.00	0.00	0.00	0.00	0.00	0.00	18372
479623004	13799 CHARA ST	87.50	87.50	9.00	9.00	57.00	57.00	0.00	0.00	0.00	0.00	0.00	0.00	18372
479623005	13813 CHARA ST	87.50	87.50	9.00	9.00	57.00	57.00	0.00	0.00	0.00	0.00	0.00	0.00	18372
479623006	13827 CHARA ST	87.50	87.50	9.00	9.00	57.00	57.00	0.00	0.00	0.00	0.00	0.00	0.00	18372
479623007	13841 CHARA ST	87.50	87.50	9.00	9.00	57.00	57.00	0.00	0.00	0.00	0.00	0.00	0.00	18372
479623008	25766 TIMO ST	87.50	87.50	9.00	9.00	57.00	57.00	0.00	0.00	0.00	0.00	0.00	0.00	18372
479623009	25778 TIMO ST	87.50	87.50	9.00	9.00	57.00	57.00	0.00	0.00	0.00	0.00	0.00	0.00	18372
479631001	13884 CHERVIL CT	87.50	87.50	9.00	9.00	57.00	57.00	0.00	0.00	0.00	0.00	0.00	0.00	19518
479631002	13898 CHERVIL CT	87.50	87.50	9.00	9.00	57.00	57.00	0.00	0.00	0.00	0.00	0.00	0.00	19518
479631003	13912 CHERVIL CT	87.50	87.50	9.00	9.00	57.00	57.00	0.00	0.00	0.00	0.00	0.00	0.00	19518
479631004	13926 CHERVIL CT	87.50	87.50	9.00	9.00	57.00	57.00	0.00	0.00	0.00	0.00	0.00	0.00	19518
479631005	13940 CHERVIL CT	87.50	87.50	9.00	9.00	57.00	57.00	0.00	0.00	0.00	0.00	0.00	0.00	19518
479631006	13954 CHERVIL CT	87.50	87.50	9.00	9.00	57.00	57.00	0.00	0.00	0.00	0.00	0.00	0.00	19518
479631007	13968 CHERVIL CT	87.50	87.50	9.00	9.00	57.00	57.00	0.00	0.00	0.00	0.00	0.00	0.00	19518
479631008	13996 CHERVIL CT	87.50	87.50	9.00	9.00	57.00	57.00	0.00	0.00	0.00	0.00	0.00	0.00	19518
479631009	25876 ALESSANDRO BLV	87.50	87.50	9.00	9.00	0.00	0.00	0.00	0.00	0.00	0.00	0.00	0.00	
479631010		87.50	87.50	9.00	9.00	0.00	0.00	0.00	0.00	0.00	0.00	0.00	0.00	
479632001	13997 CHERVIL CT	87.50	87.50	9.00	9.00	57.00	57.00	0.00	0.00	0.00	0.00	0.00	0.00	19518
479632002	13983 CHERVIL CT	87.50	87.50	9.00	9.00	57.00	57.00	0.00	0.00	0.00	0.00	0.00	0.00	19518
479632003	13969 CHERVIL CT	87.50	87.50	9.00	9.00	57.00	57.00	0.00	0.00	0.00	0.00	0.00	0.00	19518
479632004	13955 CHERVIL CT	87.50	87.50	9.00	9.00	57.00	57.00	0.00	0.00	0.00	0.00	0.00	0.00	19518
479632005	13941 CHERVIL CT	87.50	87.50	9.00	9.00	57.00	57.00	0.00	0.00	0.00	0.00	0.00	0.00	19518
479632006	13927 CHERVIL CT	87.50	87.50	9.00	9.00	57.00	57.00	0.00	0.00	0.00	0.00	0.00	0.00	19518
479632007	13913 CHERVIL CT	87.50	87.50	9.00	9.00	57.00	57.00	0.00	0.00	0.00	0.00	0.00	0.00	19518
479632008	13899 CHERVIL CT	87.50	87.50	9.00	9.00	57.00	57.00	0.00	0.00	0.00	0.00	0.00	0.00	19518

MORENO VALLEY COMMUNITY SERVICES DISTRICT
FISCAL YEAR 2015/16 MAXIMUM AND APPLIED PARCEL TAXES/CHARGES

ASSESSOR'S PARCEL NUMBER	SITUS ADDRESS	ZONE A		ZONE C		ZONE D		ZONE E		ZONE M		ZONE S		TRACT NUMBER
		MAXIMUM	APPLIED	MAXIMUM	APPLIED	MAXIMUM	APPLIED	MAXIMUM	APPLIED	MAXIMUM	APPLIED	MAXIMUM	APPLIED	
479632009	13885 CHERVIL CT	87.50	87.50	9.00	9.00	57.00	57.00	0.00	0.00	0.00	0.00	0.00	0.00	19518
479632010	25791 TIMO ST	87.50	87.50	9.00	9.00	57.00	57.00	0.00	0.00	0.00	0.00	0.00	0.00	18372
479632011	25803 TIMO ST	87.50	87.50	9.00	9.00	57.00	57.00	0.00	0.00	0.00	0.00	0.00	0.00	18372
479632012	13884 CHARA ST	87.50	87.50	9.00	9.00	57.00	57.00	0.00	0.00	0.00	0.00	0.00	0.00	18372
479632013	13898 CHARA ST	87.50	87.50	9.00	9.00	57.00	57.00	0.00	0.00	0.00	0.00	0.00	0.00	18372
479632014	13912 CHARA ST	87.50	87.50	9.00	9.00	57.00	57.00	0.00	0.00	0.00	0.00	0.00	0.00	18372
479632015	13926 CHARA ST	87.50	87.50	9.00	9.00	57.00	57.00	0.00	0.00	0.00	0.00	0.00	0.00	18372
479632016	13940 CHARA ST	87.50	87.50	9.00	9.00	57.00	57.00	0.00	0.00	0.00	0.00	0.00	0.00	18372
479632017	13954 CHARA ST	87.50	87.50	9.00	9.00	57.00	57.00	0.00	0.00	0.00	0.00	0.00	0.00	18372
479632018	13968 CHARA ST	87.50	87.50	9.00	9.00	57.00	57.00	0.00	0.00	0.00	0.00	0.00	0.00	18372
479632019	13982 CHARA ST	87.50	87.50	9.00	9.00	57.00	57.00	0.00	0.00	0.00	0.00	0.00	0.00	18372
479632020	13996 CHARA ST	87.50	87.50	9.00	9.00	57.00	57.00	0.00	0.00	0.00	0.00	0.00	0.00	18372
479633001	25765 TIMO ST	87.50	87.50	9.00	9.00	57.00	57.00	0.00	0.00	0.00	0.00	0.00	0.00	18372
479633002	25777 TIMO ST	87.50	87.50	9.00	9.00	57.00	57.00	0.00	0.00	0.00	0.00	0.00	0.00	18372
479633003	13883 CHARA ST	87.50	87.50	9.00	9.00	57.00	57.00	0.00	0.00	0.00	0.00	0.00	0.00	18372
479633004	13897 CHARA ST	87.50	87.50	9.00	9.00	57.00	57.00	0.00	0.00	0.00	0.00	0.00	0.00	18372
479633005	13911 CHARA ST	87.50	87.50	9.00	9.00	57.00	57.00	0.00	0.00	0.00	0.00	0.00	0.00	18372
479633006	13925 CHARA ST	87.50	87.50	9.00	9.00	57.00	57.00	0.00	0.00	0.00	0.00	0.00	0.00	18372
479641001	25651 DRACAEA AVE	87.50	87.50	9.00	9.00	0.00	0.00	0.00	0.00	0.00	0.00	0.00	0.00	
479641002	25663 DRACAEA AVE	87.50	87.50	9.00	9.00	0.00	0.00	0.00	0.00	0.00	0.00	0.00	0.00	
479641003	25675 DRACAEA AVE	87.50	87.50	9.00	9.00	0.00	0.00	0.00	0.00	0.00	0.00	0.00	0.00	
479641004	25687 DRACAEA AVE	87.50	87.50	9.00	9.00	0.00	0.00	0.00	0.00	0.00	0.00	0.00	0.00	
479641005	25699 DRACAEA AVE	87.50	87.50	9.00	9.00	0.00	0.00	0.00	0.00	0.00	0.00	0.00	0.00	
479641006	25711 DRACAEA AVE	87.50	87.50	9.00	9.00	0.00	0.00	0.00	0.00	0.00	0.00	0.00	0.00	
479641007	25710 BEEJA CT	87.50	87.50	9.00	9.00	0.00	0.00	0.00	0.00	0.00	0.00	0.00	0.00	
479641008	25698 BEEJA CT	87.50	87.50	9.00	9.00	0.00	0.00	0.00	0.00	0.00	0.00	0.00	0.00	
479641009	25684 BEEJA CT	87.50	87.50	9.00	9.00	0.00	0.00	0.00	0.00	0.00	0.00	0.00	0.00	
479641010	25670 BEEJA CT	87.50	87.50	9.00	9.00	0.00	0.00	0.00	0.00	0.00	0.00	0.00	0.00	
479641011	25671 BEEJA CT	87.50	87.50	9.00	9.00	0.00	0.00	0.00	0.00	0.00	0.00	0.00	0.00	
479641012	25685 BEEJA CT	87.50	87.50	9.00	9.00	0.00	0.00	0.00	0.00	0.00	0.00	0.00	0.00	
479641013	13323 PEPPERBUSH DR	87.50	87.50	9.00	9.00	0.00	0.00	0.00	0.00	0.00	0.00	0.00	0.00	
479641014	13337 PEPPERBUSH DR	87.50	87.50	9.00	9.00	0.00	0.00	0.00	0.00	0.00	0.00	0.00	0.00	
479641015	25694 TURMERIC WAY	87.50	87.50	9.00	9.00	0.00	0.00	0.00	0.00	0.00	0.00	0.00	0.00	
479641016	25680 TURMERIC WAY	87.50	87.50	9.00	9.00	0.00	0.00	0.00	0.00	0.00	0.00	0.00	0.00	
479641017	13336 RAENETTE WAY	87.50	87.50	9.00	9.00	0.00	0.00	0.00	0.00	0.00	0.00	0.00	0.00	
479641018	13320 RAENETTE WAY	87.50	87.50	9.00	9.00	0.00	0.00	0.00	0.00	0.00	0.00	0.00	0.00	
479641019	13306 RAENETTE WAY	87.50	87.50	9.00	9.00	0.00	0.00	0.00	0.00	0.00	0.00	0.00	0.00	

MORENO VALLEY COMMUNITY SERVICES DISTRICT
FISCAL YEAR 2015/16 MAXIMUM AND APPLIED PARCEL TAXES/CHARGES

ASSESSOR'S PARCEL NUMBER	SITUS ADDRESS	ZONE A		ZONE C		ZONE D		ZONE E		ZONE M		ZONE S		TRACT NUMBER
		MAXIMUM	APPLIED	MAXIMUM	APPLIED	MAXIMUM	APPLIED	MAXIMUM	APPLIED	MAXIMUM	APPLIED	MAXIMUM	APPLIED	
479641020	13290 RAENETTE WAY	87.50	87.50	9.00	9.00	0.00	0.00	0.00	0.00	0.00	0.00	0.00	0.00	
479641021	13274 RAENETTE WAY	87.50	87.50	9.00	9.00	0.00	0.00	0.00	0.00	0.00	0.00	0.00	0.00	
479642001	13251 RAENETTE WAY	87.50	87.50	9.00	9.00	0.00	0.00	0.00	0.00	0.00	0.00	0.00	0.00	
479642002	13267 RAENETTE WAY	87.50	87.50	9.00	9.00	0.00	0.00	0.00	0.00	0.00	0.00	0.00	0.00	
479642003	13283 RAENETTE WAY	87.50	87.50	9.00	9.00	0.00	0.00	0.00	0.00	0.00	0.00	0.00	0.00	
479642004	13299 RAENETTE WAY	87.50	87.50	9.00	9.00	0.00	0.00	0.00	0.00	0.00	0.00	0.00	0.00	
479642005	13315 RAENETTE WAY	87.50	87.50	9.00	9.00	0.00	0.00	0.00	0.00	0.00	0.00	0.00	0.00	
479642006	13331 RAENETTE WAY	87.50	87.50	9.00	9.00	0.00	0.00	0.00	0.00	0.00	0.00	0.00	0.00	
479642007	13345 RAENETTE WAY	87.50	87.50	9.00	9.00	0.00	0.00	0.00	0.00	0.00	0.00	0.00	0.00	
479642008	25629 TURMERIC WAY	87.50	87.50	9.00	9.00	0.00	0.00	0.00	0.00	0.00	0.00	0.00	0.00	
479642009	25645 TURMERIC WAY	87.50	87.50	9.00	9.00	0.00	0.00	0.00	0.00	0.00	0.00	0.00	0.00	
479642010	25659 TURMERIC WAY	87.50	87.50	9.00	9.00	0.00	0.00	0.00	0.00	0.00	0.00	0.00	0.00	
479642011	25675 TURMERIC WAY	87.50	87.50	9.00	9.00	0.00	0.00	0.00	0.00	0.00	0.00	0.00	0.00	
479642012	25689 TURMERIC WAY	87.50	87.50	9.00	9.00	0.00	0.00	0.00	0.00	0.00	0.00	0.00	0.00	
479642013	25703 TURMERIC WAY	87.50	87.50	9.00	9.00	0.00	0.00	0.00	0.00	0.00	0.00	0.00	0.00	
479642014	25717 TURMERIC WAY	87.50	87.50	9.00	9.00	0.00	0.00	0.00	0.00	0.00	0.00	0.00	0.00	
479642015	25733 TURMERIC WAY	87.50	87.50	9.00	9.00	0.00	0.00	0.00	0.00	0.00	0.00	0.00	0.00	
479642016	13344 PEPPERBUSH DR	87.50	87.50	9.00	9.00	0.00	0.00	0.00	0.00	0.00	0.00	0.00	0.00	
479642017	13332 PEPPERBUSH DR	87.50	87.50	9.00	9.00	0.00	0.00	0.00	0.00	0.00	0.00	0.00	0.00	
479642018	13320 PEPPERBUSH DR	87.50	87.50	9.00	9.00	0.00	0.00	0.00	0.00	0.00	0.00	0.00	0.00	
479642019	13308 PEPPERBUSH DR	87.50	87.50	9.00	9.00	0.00	0.00	0.00	0.00	0.00	0.00	0.00	0.00	
479642020	13294 PEPPERBUSH DR	87.50	87.50	9.00	9.00	0.00	0.00	0.00	0.00	0.00	0.00	0.00	0.00	
479642021	13280 PEPPERBUSH DR	87.50	87.50	9.00	9.00	0.00	0.00	0.00	0.00	0.00	0.00	0.00	0.00	
479642022	13266 PEPPERBUSH DR	87.50	87.50	9.00	9.00	0.00	0.00	0.00	0.00	0.00	0.00	0.00	0.00	
479642023	13250 PEPPERBUSH DR	87.50	87.50	9.00	9.00	0.00	0.00	0.00	0.00	0.00	0.00	0.00	0.00	
479642024	13251 NINEBARK ST	87.50	87.50	9.00	9.00	0.00	0.00	0.00	0.00	0.00	0.00	0.00	0.00	
479642025	13263 NINEBARK ST	87.50	87.50	9.00	9.00	0.00	0.00	0.00	0.00	0.00	0.00	0.00	0.00	
479642026	13275 NINEBARK ST	87.50	87.50	9.00	9.00	0.00	0.00	0.00	0.00	0.00	0.00	0.00	0.00	
479642027	13287 NINEBARK ST	87.50	87.50	9.00	9.00	0.00	0.00	0.00	0.00	0.00	0.00	0.00	0.00	
479642028	13299 NINEBARK ST	87.50	87.50	9.00	9.00	0.00	0.00	0.00	0.00	0.00	0.00	0.00	0.00	
479642029	13311 NINEBARK ST	87.50	87.50	9.00	9.00	0.00	0.00	0.00	0.00	0.00	0.00	0.00	0.00	
479642030	13323 NINEBARK ST	87.50	87.50	9.00	9.00	0.00	0.00	0.00	0.00	0.00	0.00	0.00	0.00	
479642031	13335 NINEBARK ST	87.50	87.50	9.00	9.00	0.00	0.00	0.00	0.00	0.00	0.00	0.00	0.00	
479642032	13347 NINEBARK ST	87.50	87.50	9.00	9.00	0.00	0.00	0.00	0.00	0.00	0.00	0.00	0.00	
479642033	13359 NINEBARK ST	87.50	87.50	9.00	9.00	0.00	0.00	0.00	0.00	0.00	0.00	0.00	0.00	
479643001	13358 NINEBARK ST	87.50	87.50	9.00	9.00	0.00	0.00	0.00	0.00	0.00	0.00	0.00	0.00	
479643002	13346 NINEBARK ST	87.50	87.50	9.00	9.00	0.00	0.00	0.00	0.00	0.00	0.00	0.00	0.00	

MORENO VALLEY COMMUNITY SERVICES DISTRICT
FISCAL YEAR 2015/16 MAXIMUM AND APPLIED PARCEL TAXES/CHARGES

ASSESSOR'S PARCEL NUMBER	SITUS ADDRESS	ZONE A		ZONE C		ZONE D		ZONE E		ZONE M		ZONE S		TRACT NUMBER
		MAXIMUM	APPLIED	MAXIMUM	APPLIED	MAXIMUM	APPLIED	MAXIMUM	APPLIED	MAXIMUM	APPLIED	MAXIMUM	APPLIED	
479643003	13330 NINEBARK ST	87.50	87.50	9.00	9.00	0.00	0.00	0.00	0.00	0.00	0.00	0.00	0.00	
479643004	13318 NINEBARK ST	87.50	87.50	9.00	9.00	0.00	0.00	0.00	0.00	0.00	0.00	0.00	0.00	
479643005	13306 NINEBARK ST	87.50	87.50	9.00	9.00	0.00	0.00	0.00	0.00	0.00	0.00	0.00	0.00	
479643006	13303 NUTMEG ST	87.50	87.50	9.00	9.00	0.00	0.00	0.00	0.00	0.00	0.00	0.00	0.00	
479643007	13315 NUTMEG ST	87.50	87.50	9.00	9.00	0.00	0.00	0.00	0.00	0.00	0.00	0.00	0.00	
479643008	13333 NUTMEG ST	87.50	87.50	9.00	9.00	0.00	0.00	0.00	0.00	0.00	0.00	0.00	0.00	
479643009	13347 NUTMEG ST	87.50	87.50	9.00	9.00	0.00	0.00	0.00	0.00	0.00	0.00	0.00	0.00	
479643010	13359 NUTMEG ST	87.50	87.50	9.00	9.00	0.00	0.00	0.00	0.00	0.00	0.00	0.00	0.00	
479644001	25869 DRACAEA AVE	87.50	87.50	9.00	9.00	0.00	0.00	0.00	0.00	0.00	0.00	0.00	0.00	
479644002	25857 DRACAEA AVE	87.50	87.50	9.00	9.00	0.00	0.00	0.00	0.00	0.00	0.00	0.00	0.00	
479644003	25845 DRACAEA AVE	87.50	87.50	9.00	9.00	0.00	0.00	0.00	0.00	0.00	0.00	0.00	0.00	
479644004	25833 DRACAEA AVE	87.50	87.50	9.00	9.00	0.00	0.00	0.00	0.00	0.00	0.00	0.00	0.00	
479644005	25821 DRACAEA AVE	87.50	87.50	9.00	9.00	0.00	0.00	0.00	0.00	0.00	0.00	0.00	0.00	
479644006	13258 NUTMEG ST	87.50	87.50	9.00	9.00	0.00	0.00	0.00	0.00	0.00	0.00	0.00	0.00	
479644007	13264 NUTMEG ST	87.50	87.50	9.00	9.00	0.00	0.00	0.00	0.00	0.00	0.00	0.00	0.00	
479644008	13270 NUTMEG ST	87.50	87.50	9.00	9.00	0.00	0.00	0.00	0.00	0.00	0.00	0.00	0.00	
479644009	13276 NUTMEG ST	87.50	87.50	9.00	9.00	0.00	0.00	0.00	0.00	0.00	0.00	0.00	0.00	
479644010	13282 NUTMEG ST	87.50	87.50	9.00	9.00	0.00	0.00	0.00	0.00	0.00	0.00	0.00	0.00	
479644011	13288 NUTMEG ST	87.50	87.50	9.00	9.00	0.00	0.00	0.00	0.00	0.00	0.00	0.00	0.00	
479644012	13300 NUTMEG ST	87.50	87.50	9.00	9.00	0.00	0.00	0.00	0.00	0.00	0.00	0.00	0.00	
479644013	13310 NUTMEG ST	87.50	87.50	9.00	9.00	0.00	0.00	0.00	0.00	0.00	0.00	0.00	0.00	
479644014	13324 NUTMEG ST	87.50	87.50	9.00	9.00	0.00	0.00	0.00	0.00	0.00	0.00	0.00	0.00	
479644015	13338 NUTMEG ST	87.50	87.50	9.00	9.00	0.00	0.00	0.00	0.00	0.00	0.00	0.00	0.00	
479644016	13354 NUTMEG ST	87.50	87.50	9.00	9.00	0.00	0.00	0.00	0.00	0.00	0.00	0.00	0.00	
479651001	25541 BAY AVE	87.50	87.50	9.00	9.00	0.00	0.00	0.00	0.00	0.00	0.00	0.00	0.00	19517
479651002	25551 BAY AVE	87.50	87.50	9.00	9.00	0.00	0.00	0.00	0.00	0.00	0.00	0.00	0.00	19517
479651003	25561 BAY AVE	87.50	87.50	9.00	9.00	0.00	0.00	0.00	0.00	0.00	0.00	0.00	0.00	19517
479651004	25571 BAY AVE	87.50	87.50	9.00	9.00	0.00	0.00	0.00	0.00	0.00	0.00	0.00	0.00	19517
479651005	25581 BAY AVE	87.50	87.50	9.00	9.00	0.00	0.00	0.00	0.00	0.00	0.00	0.00	0.00	19517
479651006	25591 BAY AVE	87.50	87.50	9.00	9.00	0.00	0.00	0.00	0.00	0.00	0.00	0.00	0.00	19517
479651007	25590 FRUIT TREE ST	87.50	87.50	9.00	9.00	0.00	0.00	0.00	0.00	0.00	0.00	0.00	0.00	19517
479651008	25580 FRUIT TREE ST	87.50	87.50	9.00	9.00	0.00	0.00	0.00	0.00	0.00	0.00	0.00	0.00	19517
479651009	25570 FRUIT TREE ST	87.50	87.50	9.00	9.00	0.00	0.00	0.00	0.00	0.00	0.00	0.00	0.00	19517
479651010	25560 FRUIT TREE ST	87.50	87.50	9.00	9.00	0.00	0.00	0.00	0.00	0.00	0.00	0.00	0.00	19517
479651011	25550 FRUIT TREE ST	87.50	87.50	9.00	9.00	0.00	0.00	0.00	0.00	0.00	0.00	0.00	0.00	19517
479651012	25540 FRUIT TREE ST	87.50	87.50	9.00	9.00	0.00	0.00	0.00	0.00	0.00	0.00	0.00	0.00	19517
479651013	25528 FRUIT TREE ST	87.50	87.50	9.00	9.00	0.00	0.00	0.00	0.00	0.00	0.00	0.00	0.00	19517

MORENO VALLEY COMMUNITY SERVICES DISTRICT
FISCAL YEAR 2015/16 MAXIMUM AND APPLIED PARCEL TAXES/CHARGES

ASSESSOR'S PARCEL NUMBER	SITUS ADDRESS	ZONE A		ZONE C		ZONE D		ZONE E		ZONE M		ZONE S		TRACT NUMBER
		MAXIMUM	APPLIED	MAXIMUM	APPLIED	MAXIMUM	APPLIED	MAXIMUM	APPLIED	MAXIMUM	APPLIED	MAXIMUM	APPLIED	
479651014	25518 FRUIT TREE ST	87.50	87.50	9.00	9.00	0.00	0.00	0.00	0.00	0.00	0.00	0.00	0.00	19517
479651015	13770 RED BERRY ST	87.50	87.50	9.00	9.00	0.00	0.00	0.00	0.00	0.00	0.00	0.00	0.00	19517
479651016	13790 RED BERRY ST	87.50	87.50	9.00	9.00	0.00	0.00	0.00	0.00	0.00	0.00	0.00	0.00	19517
479651017	13810 RED BERRY ST	87.50	87.50	9.00	9.00	0.00	0.00	0.00	0.00	0.00	0.00	0.00	0.00	19517
479651018	13830 RED BERRY ST	87.50	87.50	9.00	9.00	0.00	0.00	0.00	0.00	0.00	0.00	0.00	0.00	19517
479651019	13850 RED BERRY ST	87.50	87.50	9.00	9.00	0.00	0.00	0.00	0.00	0.00	0.00	0.00	0.00	19517
479651020	25501 BAY AVE	87.50	87.50	9.00	9.00	0.00	0.00	0.00	0.00	0.00	0.00	0.00	0.00	19517
479651021	25511 BAY AVE	87.50	87.50	9.00	9.00	0.00	0.00	0.00	0.00	0.00	0.00	0.00	0.00	19517
479651022	25521 BAY AVE	87.50	87.50	9.00	9.00	0.00	0.00	0.00	0.00	0.00	0.00	0.00	0.00	19517
479651023	25531 BAY AVE	87.50	87.50	9.00	9.00	0.00	0.00	0.00	0.00	0.00	0.00	0.00	0.00	19517
479651024	25601 BAY AVE	87.50	87.50	9.00	9.00	0.00	0.00	0.00	0.00	0.00	0.00	0.00	0.00	19517
479651025	25611 BAY AVE	87.50	87.50	9.00	9.00	0.00	0.00	0.00	0.00	0.00	0.00	0.00	0.00	19517
479651026	25621 BAY AVE	87.50	87.50	9.00	9.00	0.00	0.00	0.00	0.00	0.00	0.00	0.00	0.00	19517
479651027	25631 BAY AVE	87.50	87.50	9.00	9.00	0.00	0.00	0.00	0.00	0.00	0.00	0.00	0.00	19517
479651028	25641 BAY AVE	87.50	87.50	9.00	9.00	0.00	0.00	0.00	0.00	0.00	0.00	0.00	0.00	19517
479651029	13755 MANGOWOOD DR	87.50	87.50	9.00	9.00	0.00	0.00	0.00	0.00	0.00	0.00	0.00	0.00	19517
479651030	13775 MANGOWOOD DR	87.50	87.50	9.00	9.00	0.00	0.00	0.00	0.00	0.00	0.00	0.00	0.00	19517
479651031	13795 MANGOWOOD DR	87.50	87.50	9.00	9.00	0.00	0.00	0.00	0.00	0.00	0.00	0.00	0.00	19517
479651032	25640 FRUIT TREE ST	87.50	87.50	9.00	9.00	0.00	0.00	0.00	0.00	0.00	0.00	0.00	0.00	19517
479651033	25630 FRUIT TREE ST	87.50	87.50	9.00	9.00	0.00	0.00	0.00	0.00	0.00	0.00	0.00	0.00	19517
479651034	25620 FRUIT TREE ST	87.50	87.50	9.00	9.00	0.00	0.00	0.00	0.00	0.00	0.00	0.00	0.00	19517
479651035	25610 FRUIT TREE ST	87.50	87.50	9.00	9.00	0.00	0.00	0.00	0.00	0.00	0.00	0.00	0.00	19517
479651036	25600 FRUIT TREE ST	87.50	87.50	9.00	9.00	0.00	0.00	0.00	0.00	0.00	0.00	0.00	0.00	19517
479652001	25530 BLACK WALNUT ST	87.50	87.50	9.00	9.00	0.00	0.00	0.00	0.00	0.00	0.00	0.00	0.00	19517
479652002	25540 BLACK WALNUT ST	87.50	87.50	9.00	9.00	0.00	0.00	0.00	0.00	0.00	0.00	0.00	0.00	19517
479652003	25550 BLACK WALNUT ST	87.50	87.50	9.00	9.00	0.00	0.00	0.00	0.00	0.00	0.00	0.00	0.00	19517
479652004	25560 BLACK WALNUT ST	87.50	87.50	9.00	9.00	0.00	0.00	0.00	0.00	0.00	0.00	0.00	0.00	19517
479652005	25570 BLACK WALNUT ST	87.50	87.50	9.00	9.00	0.00	0.00	0.00	0.00	0.00	0.00	0.00	0.00	19517
479652006	25580 BLACK WALNUT ST	87.50	87.50	9.00	9.00	0.00	0.00	0.00	0.00	0.00	0.00	0.00	0.00	19517
479652007	25590 BLACK WALNUT ST	87.50	87.50	9.00	9.00	0.00	0.00	0.00	0.00	0.00	0.00	0.00	0.00	19517
479652008	25589 FRUIT TREE ST	87.50	87.50	9.00	9.00	0.00	0.00	0.00	0.00	0.00	0.00	0.00	0.00	19517
479652009	25579 FRUIT TREE ST	87.50	87.50	9.00	9.00	0.00	0.00	0.00	0.00	0.00	0.00	0.00	0.00	19517
479652010	25569 FRUIT TREE ST	87.50	87.50	9.00	9.00	0.00	0.00	0.00	0.00	0.00	0.00	0.00	0.00	19517
479652011	25559 FRUIT TREE ST	87.50	87.50	9.00	9.00	0.00	0.00	0.00	0.00	0.00	0.00	0.00	0.00	19517
479652012	25549 FRUIT TREE ST	87.50	87.50	9.00	9.00	0.00	0.00	0.00	0.00	0.00	0.00	0.00	0.00	19517
479652013	25539 FRUIT TREE ST	87.50	87.50	9.00	9.00	0.00	0.00	0.00	0.00	0.00	0.00	0.00	0.00	19517
479652014	25529 FRUIT TREE ST	87.50	87.50	9.00	9.00	0.00	0.00	0.00	0.00	0.00	0.00	0.00	0.00	19517

MORENO VALLEY COMMUNITY SERVICES DISTRICT
FISCAL YEAR 2015/16 MAXIMUM AND APPLIED PARCEL TAXES/CHARGES

ASSESSOR'S PARCEL NUMBER	SITUS ADDRESS	ZONE A		ZONE C		ZONE D		ZONE E		ZONE M		ZONE S		TRACT NUMBER
		MAXIMUM	APPLIED	MAXIMUM	APPLIED	MAXIMUM	APPLIED	MAXIMUM	APPLIED	MAXIMUM	APPLIED	MAXIMUM	APPLIED	
479652015	25599 FRUIT TREE ST	87.50	87.50	9.00	9.00	0.00	0.00	0.00	0.00	0.00	0.00	0.00	0.00	
479652016	25609 FRUIT TREE ST	87.50	87.50	9.00	9.00	0.00	0.00	0.00	0.00	0.00	0.00	0.00	0.00	
479652017	25619 FRUIT TREE ST	87.50	87.50	9.00	9.00	0.00	0.00	0.00	0.00	0.00	0.00	0.00	0.00	
479652018	25629 FRUIT TREE ST	87.50	87.50	9.00	9.00	0.00	0.00	0.00	0.00	0.00	0.00	0.00	0.00	
479652019	25639 FRUIT TREE ST	87.50	87.50	9.00	9.00	0.00	0.00	0.00	0.00	0.00	0.00	0.00	0.00	
479652020	13815 MANGOWOOD DR	87.50	87.50	9.00	9.00	0.00	0.00	0.00	0.00	0.00	0.00	0.00	0.00	
479652021	13835 MANGOWOOD DR	87.50	87.50	9.00	9.00	0.00	0.00	0.00	0.00	0.00	0.00	0.00	0.00	
479652022	13855 MANGOWOOD DR	87.50	87.50	9.00	9.00	0.00	0.00	0.00	0.00	0.00	0.00	0.00	0.00	
479652023	25640 BLACK WALNUT ST	87.50	87.50	9.00	9.00	0.00	0.00	0.00	0.00	0.00	0.00	0.00	0.00	
479652024	25630 BLACK WALNUT ST	87.50	87.50	9.00	9.00	0.00	0.00	0.00	0.00	0.00	0.00	0.00	0.00	
479652025	25620 BLACK WALNUT ST	87.50	87.50	9.00	9.00	0.00	0.00	0.00	0.00	0.00	0.00	0.00	0.00	
479652026	25610 BLACK WALNUT ST	87.50	87.50	9.00	9.00	0.00	0.00	0.00	0.00	0.00	0.00	0.00	0.00	
479652027	25600 BLACK WALNUT ST	87.50	87.50	9.00	9.00	0.00	0.00	0.00	0.00	0.00	0.00	0.00	0.00	
479653001	13750 MANGOWOOD DR	87.50	87.50	9.00	9.00	0.00	0.00	0.00	0.00	0.00	0.00	0.00	0.00	
479653002	13760 MANGOWOOD DR	87.50	87.50	9.00	9.00	0.00	0.00	0.00	0.00	0.00	0.00	0.00	0.00	
479653003	13770 MANGOWOOD DR	87.50	87.50	9.00	9.00	0.00	0.00	0.00	0.00	0.00	0.00	0.00	0.00	
479653004	13790 MANGOWOOD DR	87.50	87.50	9.00	9.00	0.00	0.00	0.00	0.00	0.00	0.00	0.00	0.00	
479653005	13810 MANGOWOOD DR	87.50	87.50	9.00	9.00	0.00	0.00	0.00	0.00	0.00	0.00	0.00	0.00	
479653006	13830 MANGOWOOD DR	87.50	87.50	9.00	9.00	0.00	0.00	0.00	0.00	0.00	0.00	0.00	0.00	
479653007	13850 MANGOWOOD DR	87.50	87.50	9.00	9.00	0.00	0.00	0.00	0.00	0.00	0.00	0.00	0.00	
479661001	12233 LOREZ DR	87.50	87.50	9.00	9.00	112.84	112.84	0.00	0.00	0.00	0.00	0.00	0.00	28882
479661002	12221 LOREZ DR	87.50	87.50	9.00	9.00	112.84	112.84	0.00	0.00	0.00	0.00	0.00	0.00	28882
479661003	12209 LOREZ DR	87.50	87.50	9.00	9.00	112.84	112.84	0.00	0.00	0.00	0.00	0.00	0.00	28882
479661004	12197 LOREZ DR	87.50	87.50	9.00	9.00	112.84	112.84	0.00	0.00	0.00	0.00	0.00	0.00	28882
479661005	12185 LOREZ DR	87.50	87.50	9.00	9.00	112.84	112.84	0.00	0.00	0.00	0.00	0.00	0.00	28882
479661006	12173 LOREZ DR	87.50	87.50	9.00	9.00	112.84	112.84	0.00	0.00	0.00	0.00	0.00	0.00	28882
479661007	12161 LOREZ DR	87.50	87.50	9.00	9.00	112.84	112.84	0.00	0.00	0.00	0.00	0.00	0.00	28882
479661008	12149 LOREZ DR	87.50	87.50	9.00	9.00	112.84	112.84	0.00	0.00	0.00	0.00	0.00	0.00	28882
479661009	12137 LOREZ DR	87.50	87.50	9.00	9.00	112.84	112.84	0.00	0.00	0.00	0.00	0.00	0.00	28882
479661010	12125 LOREZ DR	87.50	87.50	9.00	9.00	112.84	112.84	0.00	0.00	0.00	0.00	0.00	0.00	28882
479661011	12113 LOREZ DR	87.50	87.50	9.00	9.00	112.84	112.84	0.00	0.00	0.00	0.00	0.00	0.00	28882
479661012	12101 LOREZ DR	87.50	87.50	9.00	9.00	112.84	112.84	0.00	0.00	0.00	0.00	0.00	0.00	28882
479661013	12089 LOREZ DR	87.50	87.50	9.00	9.00	112.84	112.84	0.00	0.00	0.00	0.00	0.00	0.00	28882
479661014	12077 LOREZ DR	87.50	87.50	9.00	9.00	112.84	112.84	0.00	0.00	0.00	0.00	0.00	0.00	28882
479661015	12065 LOREZ DR	87.50	87.50	9.00	9.00	112.84	112.84	0.00	0.00	0.00	0.00	0.00	0.00	28882
479661016		87.50	87.50	9.00	9.00	112.84	112.84	0.00	0.00	0.00	0.00	0.00	0.00	28882
479661017	12041 LOREZ DR	87.50	87.50	9.00	9.00	112.84	112.84	0.00	0.00	0.00	0.00	0.00	0.00	28882

MORENO VALLEY COMMUNITY SERVICES DISTRICT
FISCAL YEAR 2015/16 MAXIMUM AND APPLIED PARCEL TAXES/CHARGES

ASSESSOR'S PARCEL NUMBER	SITUS ADDRESS	ZONE A		ZONE C		ZONE D		ZONE E		ZONE M		ZONE S		TRACT NUMBER
		MAXIMUM	APPLIED	MAXIMUM	APPLIED	MAXIMUM	APPLIED	MAXIMUM	APPLIED	MAXIMUM	APPLIED	MAXIMUM	APPLIED	
479661018	25148 BRONZE	87.50	87.50	9.00	9.00	112.84	112.84	0.00	0.00	0.00	0.00	0.00	0.00	28882
479661019	25160 BRONZE	87.50	87.50	9.00	9.00	112.84	112.84	0.00	0.00	0.00	0.00	0.00	0.00	28882
479661020	25172 BRONZE	87.50	87.50	9.00	9.00	112.84	112.84	0.00	0.00	0.00	0.00	0.00	0.00	28882
479661021	25184 BRONZE DR	87.50	87.50	9.00	9.00	112.84	112.84	0.00	0.00	0.00	0.00	0.00	0.00	28882
479662001	25210 BRONZE DR	87.50	87.50	9.00	9.00	112.84	112.84	0.00	0.00	0.00	0.00	0.00	0.00	28882
479662002	25224 BRONZE DR	87.50	87.50	9.00	9.00	112.84	112.84	0.00	0.00	0.00	0.00	0.00	0.00	28882
479662003	25238 BRONZE DR	87.50	87.50	9.00	9.00	112.84	112.84	0.00	0.00	0.00	0.00	0.00	0.00	28882
479662004	25252 BRONZE DR	87.50	87.50	9.00	9.00	112.84	112.84	0.00	0.00	0.00	0.00	0.00	0.00	28882
479662005	2526 BRONZE DR	87.50	87.50	9.00	9.00	112.84	112.84	0.00	0.00	0.00	0.00	0.00	0.00	28882
479662006	25268 BRONZE DR	87.50	87.50	9.00	9.00	112.84	112.84	0.00	0.00	0.00	0.00	0.00	0.00	28882
479662007	25267 BRONZE DR	87.50	87.50	9.00	9.00	112.84	112.84	0.00	0.00	0.00	0.00	0.00	0.00	28882
479662008	25255 BRONZE DR	87.50	87.50	9.00	9.00	112.84	112.84	0.00	0.00	0.00	0.00	0.00	0.00	28882
479662009	25243 BRONZE DR	87.50	87.50	9.00	9.00	112.84	112.84	0.00	0.00	0.00	0.00	0.00	0.00	28882
479662010	25229 BRONZE DR	87.50	87.50	9.00	9.00	112.84	112.84	0.00	0.00	0.00	0.00	0.00	0.00	28882
479662011	25215 BRONZE DR	87.50	87.50	9.00	9.00	112.84	112.84	0.00	0.00	0.00	0.00	0.00	0.00	28882
479662012	25201 BRONZE DR	87.50	87.50	9.00	9.00	112.84	112.84	0.00	0.00	0.00	0.00	0.00	0.00	28882
479662013	25187 BRONZE DR	87.50	87.50	9.00	9.00	112.84	112.84	0.00	0.00	0.00	0.00	0.00	0.00	28882
479662014	25173 BRONZE DR	87.50	87.50	9.00	9.00	112.84	112.84	0.00	0.00	0.00	0.00	0.00	0.00	28882
479662015	25178 MARBLE DR	87.50	87.50	9.00	9.00	112.84	112.84	0.00	0.00	0.00	0.00	0.00	0.00	28882
479662016	25192 MARBLE DR	87.50	87.50	9.00	9.00	112.84	112.84	0.00	0.00	0.00	0.00	0.00	0.00	28882
479662017	25206 MARBLE DR	87.50	87.50	9.00	9.00	112.84	112.84	0.00	0.00	0.00	0.00	0.00	0.00	28882
479662018	25220 MARBLE DR	87.50	87.50	9.00	9.00	112.84	112.84	0.00	0.00	0.00	0.00	0.00	0.00	28882
479662019	25234 MARBLE DR	87.50	87.50	9.00	9.00	112.84	112.84	0.00	0.00	0.00	0.00	0.00	0.00	28882
479662020	25244 MARBLE DR	87.50	87.50	9.00	9.00	112.84	112.84	0.00	0.00	0.00	0.00	0.00	0.00	28882
479662022	25254 MARBLE DR	87.50	87.50	9.00	9.00	112.84	112.84	0.00	0.00	0.00	0.00	0.00	0.00	28882
479662024	25247 MARBLE DR	87.50	87.50	9.00	9.00	112.84	112.84	0.00	0.00	0.00	0.00	0.00	0.00	28882
479662025	25233 MARBLE DR	87.50	87.50	9.00	9.00	112.84	112.84	0.00	0.00	0.00	0.00	0.00	0.00	28882
479662026	25219 MARBLE DR	87.50	87.50	9.00	9.00	112.84	112.84	0.00	0.00	0.00	0.00	0.00	0.00	28882
479662027	25205 MARBLE DR	87.50	87.50	9.00	9.00	112.84	112.84	0.00	0.00	0.00	0.00	0.00	0.00	28882
479662028	25191 MARBLE DR	87.50	87.50	9.00	9.00	112.84	112.84	0.00	0.00	0.00	0.00	0.00	0.00	28882
479662029	25177 MARBLE DR	87.50	87.50	9.00	9.00	112.84	112.84	0.00	0.00	0.00	0.00	0.00	0.00	28882
479662030	12120 LOREZ DR	87.50	87.50	9.00	9.00	112.84	112.84	0.00	0.00	0.00	0.00	0.00	0.00	28882
479662031	12132 LOREZ DR	87.50	87.50	9.00	9.00	112.84	112.84	0.00	0.00	0.00	0.00	0.00	0.00	28882
479662032	12144 LOREZ DR	87.50	87.50	9.00	9.00	112.84	112.84	0.00	0.00	0.00	0.00	0.00	0.00	28882
479662033	12157 FRANKLIN ST	87.50	87.50	9.00	9.00	112.84	112.84	0.00	0.00	0.00	0.00	0.00	0.00	28882
479662034	12147 FRANKLIN ST	87.50	87.50	9.00	9.00	112.84	112.84	0.00	0.00	0.00	0.00	0.00	0.00	28882
479662035	12135 FRANKLIN ST	87.50	87.50	9.00	9.00	112.84	112.84	0.00	0.00	0.00	0.00	0.00	0.00	28882

MORENO VALLEY COMMUNITY SERVICES DISTRICT
FISCAL YEAR 2015/16 MAXIMUM AND APPLIED PARCEL TAXES/CHARGES

ASSESSOR'S PARCEL NUMBER	SITUS ADDRESS	ZONE A		ZONE C		ZONE D		ZONE E		ZONE M		ZONE S		TRACT NUMBER
		MAXIMUM	APPLIED	MAXIMUM	APPLIED	MAXIMUM	APPLIED	MAXIMUM	APPLIED	MAXIMUM	APPLIED	MAXIMUM	APPLIED	
479662036	12123 FRANKLIN ST	87.50	87.50	9.00	9.00	112.84	112.84	0.00	0.00	0.00	0.00	0.00	0.00	28882
479662037	12111 FRANKLIN ST	87.50	87.50	9.00	9.00	112.84	112.84	0.00	0.00	0.00	0.00	0.00	0.00	28882
479662039	12099 FRANKLIN ST	87.50	87.50	9.00	9.00	112.84	112.84	0.00	0.00	0.00	0.00	0.00	0.00	28882
479662040	12089 FRANKLIN ST	87.50	87.50	9.00	9.00	112.84	112.84	0.00	0.00	0.00	0.00	0.00	0.00	28882
479662041	12079 FRANKLIN ST	87.50	87.50	9.00	9.00	112.84	112.84	0.00	0.00	0.00	0.00	0.00	0.00	28882
479662042	12069 FRANKLIN ST	87.50	87.50	9.00	9.00	112.84	112.84	0.00	0.00	0.00	0.00	0.00	0.00	28882
479662043	12059 FRANKLIN ST	87.50	87.50	9.00	9.00	112.84	112.84	0.00	0.00	0.00	0.00	0.00	0.00	28882
479662044	12051 FRANKLIN ST	87.50	87.50	9.00	9.00	112.84	112.84	0.00	0.00	0.00	0.00	0.00	0.00	28882
479662045	12043 FRANKLIN ST	87.50	87.50	9.00	9.00	112.84	112.84	0.00	0.00	0.00	0.00	0.00	0.00	28882
479662046	12035 FRANKLIN ST	87.50	87.50	9.00	9.00	112.84	112.84	0.00	0.00	0.00	0.00	0.00	0.00	28882
479662047	12027 FRANKLIN ST	87.50	87.50	9.00	9.00	112.84	112.84	0.00	0.00	0.00	0.00	0.00	0.00	28882
479662048	12019 FRANKLIN ST	87.50	87.50	9.00	9.00	112.84	112.84	0.00	0.00	0.00	0.00	0.00	0.00	28882
479663001	12090 FRANKLIN ST	87.50	87.50	9.00	9.00	112.84	112.84	0.00	0.00	0.00	0.00	0.00	0.00	28882
479663002	12098 FRANKLIN ST	87.50	87.50	9.00	9.00	112.84	112.84	0.00	0.00	0.00	0.00	0.00	0.00	28882
479663003	12106 FRANKLIN ST	87.50	87.50	9.00	9.00	112.84	112.84	0.00	0.00	0.00	0.00	0.00	0.00	28882
479663004	12114 FRANKLIN ST	87.50	87.50	9.00	9.00	112.84	112.84	0.00	0.00	0.00	0.00	0.00	0.00	28882
479663005	12122 FRANKLIN ST	87.50	87.50	9.00	9.00	112.84	112.84	0.00	0.00	0.00	0.00	0.00	0.00	28882
479663006	12130 FRANKLIN ST	87.50	87.50	9.00	9.00	112.84	112.84	0.00	0.00	0.00	0.00	0.00	0.00	28882
479663007	12138 FRANKLIN ST	87.50	87.50	9.00	9.00	112.84	112.84	0.00	0.00	0.00	0.00	0.00	0.00	28882
479663008	12146 FRANKLIN ST	87.50	87.50	9.00	9.00	112.84	112.84	0.00	0.00	0.00	0.00	0.00	0.00	28882
479663009	12154 FRANKLIN ST	87.50	87.50	9.00	9.00	112.84	112.84	0.00	0.00	0.00	0.00	0.00	0.00	28882
479663010	12162 FRANKLIN ST	87.50	87.50	9.00	9.00	112.84	112.84	0.00	0.00	0.00	0.00	0.00	0.00	28882
479663011	12170 FRANKLIN ST	87.50	87.50	9.00	9.00	112.84	112.84	0.00	0.00	0.00	0.00	0.00	0.00	28882
479663012	25186 TURQUOISE LN	87.50	87.50	9.00	9.00	112.84	112.84	0.00	0.00	0.00	0.00	0.00	0.00	28882
479663013	25198 TURQUOISE LN	87.50	87.50	9.00	9.00	112.84	112.84	0.00	0.00	0.00	0.00	0.00	0.00	28882
479663014	25210 TURQUOISE LN	87.50	87.50	9.00	9.00	112.84	112.84	0.00	0.00	0.00	0.00	0.00	0.00	28882
479663015	25222 TURQUOISE LN	87.50	87.50	9.00	9.00	112.84	112.84	0.00	0.00	0.00	0.00	0.00	0.00	28882
479663016	25234 TURQUOISE LN	87.50	87.50	9.00	9.00	112.84	112.84	0.00	0.00	0.00	0.00	0.00	0.00	28882
479663017	25246 TURQUOISE LN	87.50	87.50	9.00	9.00	112.84	112.84	0.00	0.00	0.00	0.00	0.00	0.00	28882
479663019	25258 TURQUOISE LN	87.50	87.50	9.00	9.00	112.84	112.84	0.00	0.00	0.00	0.00	0.00	0.00	28882
479663020	25270 TURQUOISE LN	87.50	87.50	9.00	9.00	112.84	112.84	0.00	0.00	0.00	0.00	0.00	0.00	28882
479663021	25271 TURQUOISE LN	87.50	87.50	9.00	9.00	112.84	112.84	0.00	0.00	0.00	0.00	0.00	0.00	28882
479663022	25261 TURQUOISE LN	87.50	87.50	9.00	9.00	112.84	112.84	0.00	0.00	0.00	0.00	0.00	0.00	28882
479663023	25251 TURQUOISE LN	87.50	87.50	9.00	9.00	112.84	112.84	0.00	0.00	0.00	0.00	0.00	0.00	28882
479663024	25239 TURQUOISE LN	87.50	87.50	9.00	9.00	112.84	112.84	0.00	0.00	0.00	0.00	0.00	0.00	28882
479663025	25227 TURQUOISE LN	87.50	87.50	9.00	9.00	112.84	112.84	0.00	0.00	0.00	0.00	0.00	0.00	28882
479663026	25215 TURQUOISE LN	87.50	87.50	9.00	9.00	112.84	112.84	0.00	0.00	0.00	0.00	0.00	0.00	28882

MORENO VALLEY COMMUNITY SERVICES DISTRICT
FISCAL YEAR 2015/16 MAXIMUM AND APPLIED PARCEL TAXES/CHARGES

ASSESSOR'S		ZONE A		ZONE C		ZONE D		ZONE E		ZONE M		ZONE S		TRACT
PARCEL NUMBER	SITUS ADDRESS	MAXIMUM	APPLIED	MAXIMUM	APPLIED	MAXIMUM	APPLIED	MAXIMUM	APPLIED	MAXIMUM	APPLIED	MAXIMUM	APPLIED	NUMBER
479663027	25203 TURQUOISE LN	87.50	87.50	9.00	9.00	112.84	112.84	0.00	0.00	0.00	0.00	0.00	0.00	28882
479663028	12216 LOREZ DR	87.50	87.50	9.00	9.00	112.84	112.84	0.00	0.00	0.00	0.00	0.00	0.00	28882
479663029	12224 LOREZ DR	87.50	87.50	9.00	9.00	112.84	112.84	0.00	0.00	0.00	0.00	0.00	0.00	28882
479663030	12232 LOREZ DR	87.50	87.50	9.00	9.00	112.84	112.84	0.00	0.00	0.00	0.00	0.00	0.00	28882
479663031	25200 HEMLOCK AVE	87.50	87.50	9.00	9.00	112.84	112.84	0.00	0.00	0.00	0.00	0.00	0.00	28882
479663032	25212 HEMLOCK AVE	87.50	87.50	9.00	9.00	112.84	112.84	0.00	0.00	0.00	0.00	0.00	0.00	28882
479663033	25224 HEMLOCK AVE	87.50	87.50	9.00	9.00	112.84	112.84	0.00	0.00	0.00	0.00	0.00	0.00	28882
479663034	25236 HEMLOCK AVE	87.50	87.50	9.00	9.00	112.84	112.84	0.00	0.00	0.00	0.00	0.00	0.00	28882
479663035	25248 HEMLOCK AVE	87.50	87.50	9.00	9.00	112.84	112.84	0.00	0.00	0.00	0.00	0.00	0.00	28882
479663036	25260 HEMLOCK AVE	87.50	87.50	9.00	9.00	112.84	112.84	0.00	0.00	0.00	0.00	0.00	0.00	28882
479663037	25272 HEMLOCK AVE	87.50	87.50	9.00	9.00	112.84	112.84	0.00	0.00	0.00	0.00	0.00	0.00	28882
479670001	25325 DRACAEA AVE	87.50	87.50	9.00	9.00	74.42	74.42	0.00	0.00	0.00	0.00	0.00	0.00	32018
479670002	25309 DRACAEA AVE	87.50	87.50	9.00	9.00	74.42	74.42	0.00	0.00	0.00	0.00	0.00	0.00	32018
479670003	25293 DRACAEA AVE	87.50	87.50	9.00	9.00	74.42	74.42	0.00	0.00	0.00	0.00	0.00	0.00	32018
479670004	25277 DRACAEA AVE	87.50	87.50	9.00	9.00	74.42	74.42	0.00	0.00	0.00	0.00	0.00	0.00	32018
479670005	25261 DRACAEA AVE	87.50	87.50	9.00	9.00	74.42	74.42	0.00	0.00	0.00	0.00	0.00	0.00	32018
479670006	25245 DRACAEA AVE	87.50	87.50	9.00	9.00	74.42	74.42	0.00	0.00	0.00	0.00	0.00	0.00	32018
479670007	13278 PATRICIA LN	87.50	87.50	9.00	9.00	74.42	74.42	0.00	0.00	0.00	0.00	0.00	0.00	32018
479670008	13290 PATRICIA LN	87.50	87.50	9.00	9.00	74.42	74.42	0.00	0.00	0.00	0.00	0.00	0.00	32018
479670009	13302 PATRICIA LN	87.50	87.50	9.00	9.00	74.42	74.42	0.00	0.00	0.00	0.00	0.00	0.00	32018
479670010	13314 PATRICIA LN	87.50	87.50	9.00	9.00	74.42	74.42	0.00	0.00	0.00	0.00	0.00	0.00	32018
479670011	13326 PATRICIA LN	87.50	87.50	9.00	9.00	74.42	74.42	0.00	0.00	0.00	0.00	0.00	0.00	32018
479670012	13338 PATRICIA LN	87.50	87.50	9.00	9.00	74.42	74.42	0.00	0.00	0.00	0.00	0.00	0.00	32018
479670013	13350 PATRICIA LN	87.50	87.50	9.00	9.00	74.42	74.42	0.00	0.00	0.00	0.00	0.00	0.00	32018
479670014	13362 PATRICIA LN	87.50	87.50	9.00	9.00	74.42	74.42	0.00	0.00	0.00	0.00	0.00	0.00	32018
479670015	25264 DRAKE DR	87.50	87.50	9.00	9.00	74.42	74.42	0.00	0.00	0.00	0.00	0.00	0.00	32018
479670016	25276 DRAKE DR	87.50	87.50	9.00	9.00	74.42	74.42	0.00	0.00	0.00	0.00	0.00	0.00	32018
479670017	25288 DRAKE DR	87.50	87.50	9.00	9.00	74.42	74.42	0.00	0.00	0.00	0.00	0.00	0.00	32018
479670018	25300 DRAKE DR	87.50	87.50	9.00	9.00	74.42	74.42	0.00	0.00	0.00	0.00	0.00	0.00	32018
479670019	25312 DRAKE DR	87.50	87.50	9.00	9.00	74.42	74.42	0.00	0.00	0.00	0.00	0.00	0.00	32018
479670020	25324 DRAKE DR	87.50	87.50	9.00	9.00	74.42	74.42	0.00	0.00	0.00	0.00	0.00	0.00	32018
479670021	25329 HENRY CT	87.50	87.50	9.00	9.00	74.42	74.42	0.00	0.00	0.00	0.00	0.00	0.00	32018
479670022	25317 HENRY CT	87.50	87.50	9.00	9.00	74.42	74.42	0.00	0.00	0.00	0.00	0.00	0.00	32018
479670023	25305 HENRY CT	87.50	87.50	9.00	9.00	74.42	74.42	0.00	0.00	0.00	0.00	0.00	0.00	32018
479670024	25293 HENRY CT	87.50	87.50	9.00	9.00	74.42	74.42	0.00	0.00	0.00	0.00	0.00	0.00	32018
479670025	25281 HENRY CT	87.50	87.50	9.00	9.00	74.42	74.42	0.00	0.00	0.00	0.00	0.00	0.00	32018
479670026	25280 HENRY CT	87.50	87.50	9.00	9.00	74.42	74.42	0.00	0.00	0.00	0.00	0.00	0.00	32018

MORENO VALLEY COMMUNITY SERVICES DISTRICT
FISCAL YEAR 2015/16 MAXIMUM AND APPLIED PARCEL TAXES/CHARGES

ASSESSOR'S PARCEL NUMBER	SITUS ADDRESS	ZONE A		ZONE C		ZONE D		ZONE E		ZONE M		ZONE S		TRACT NUMBER
		MAXIMUM	APPLIED	MAXIMUM	APPLIED	MAXIMUM	APPLIED	MAXIMUM	APPLIED	MAXIMUM	APPLIED	MAXIMUM	APPLIED	
479670027	25292 HENRY CT	87.50	87.50	9.00	9.00	74.42	74.42	0.00	0.00	0.00	0.00	0.00	0.00	32018
479670028	25304 HENRY CT	87.50	87.50	9.00	9.00	74.42	74.42	0.00	0.00	0.00	0.00	0.00	0.00	32018
479670029	25316 HENRY CT	87.50	87.50	9.00	9.00	74.42	74.42	0.00	0.00	0.00	0.00	0.00	0.00	32018
479670030	25328 HENRY CT	87.50	87.50	9.00	9.00	74.42	74.42	0.00	0.00	0.00	0.00	0.00	0.00	32018
479670031	25321 CHARITY CT	87.50	87.50	9.00	9.00	74.42	74.42	0.00	0.00	0.00	0.00	0.00	0.00	32018
479670032	25309 CHARITY CT	87.50	87.50	9.00	9.00	74.42	74.42	0.00	0.00	0.00	0.00	0.00	0.00	32018
479670033	25297 CHARITY CT	87.50	87.50	9.00	9.00	74.42	74.42	0.00	0.00	0.00	0.00	0.00	0.00	32018
479670034	25285 CHARITY CT	87.50	87.50	9.00	9.00	74.42	74.42	0.00	0.00	0.00	0.00	0.00	0.00	32018
479670035	25273 CHARITY CT	87.50	87.50	9.00	9.00	74.42	74.42	0.00	0.00	0.00	0.00	0.00	0.00	32018
479670036	25278 CHARITY CT	87.50	87.50	9.00	9.00	74.42	74.42	0.00	0.00	0.00	0.00	0.00	0.00	32018
479670037	25290 CHARITY CT	87.50	87.50	9.00	9.00	74.42	74.42	0.00	0.00	0.00	0.00	0.00	0.00	32018
479670038	25302 CHARITY CT	87.50	87.50	9.00	9.00	74.42	74.42	0.00	0.00	0.00	0.00	0.00	0.00	32018
479670039	25314 CHARITY CT	87.50	87.50	9.00	9.00	74.42	74.42	0.00	0.00	0.00	0.00	0.00	0.00	32018
479670040	25326 CHARITY CT	87.50	87.50	9.00	9.00	74.42	74.42	0.00	0.00	0.00	0.00	0.00	0.00	32018
479671001	13258 KYLE DR	87.50	87.50	9.00	9.00	74.42	74.42	0.00	0.00	0.00	0.00	0.00	0.00	32018
479671002	13270 KYLE DR	87.50	87.50	9.00	9.00	74.42	74.42	0.00	0.00	0.00	0.00	0.00	0.00	32018
479671003	13282 KYLE DR	87.50	87.50	9.00	9.00	74.42	74.42	0.00	0.00	0.00	0.00	0.00	0.00	32018
479671004	13294 KYLE DR	87.50	87.50	9.00	9.00	74.42	74.42	0.00	0.00	0.00	0.00	0.00	0.00	32018
479671005	13306 KYLE DR	87.50	87.50	9.00	9.00	74.42	74.42	0.00	0.00	0.00	0.00	0.00	0.00	32018
479671006	13318 KYLE DR	87.50	87.50	9.00	9.00	74.42	74.42	0.00	0.00	0.00	0.00	0.00	0.00	32018
479671007	13330 KYLE DR	87.50	87.50	9.00	9.00	74.42	74.42	0.00	0.00	0.00	0.00	0.00	0.00	32018
479671008	13342 KYLE DR	87.50	87.50	9.00	9.00	74.42	74.42	0.00	0.00	0.00	0.00	0.00	0.00	32018
479671009	13354 KYLE DR	87.50	87.50	9.00	9.00	74.42	74.42	0.00	0.00	0.00	0.00	0.00	0.00	32018
479671010	13366 KYLE DR	87.50	87.50	9.00	9.00	74.42	74.42	0.00	0.00	0.00	0.00	0.00	0.00	32018
479671011	13378 KYLE DR	87.50	87.50	9.00	9.00	74.42	74.42	0.00	0.00	0.00	0.00	0.00	0.00	32018
479671012	13390 KYLE DR	87.50	87.50	9.00	9.00	74.42	74.42	0.00	0.00	0.00	0.00	0.00	0.00	32018
479671013	13402 KYLE DR	87.50	87.50	9.00	9.00	74.42	74.42	0.00	0.00	0.00	0.00	0.00	0.00	32018
479671014	13414 KYLE DR	87.50	87.50	9.00	9.00	74.42	74.42	0.00	0.00	0.00	0.00	0.00	0.00	32018
479671015	13426 KYLE DR	87.50	87.50	9.00	9.00	74.42	74.42	0.00	0.00	0.00	0.00	0.00	0.00	32018
479671016	13438 KYLE DR	87.50	87.50	9.00	9.00	74.42	74.42	0.00	0.00	0.00	0.00	0.00	0.00	32018
479671017	25339 MICHELE LN	87.50	87.50	9.00	9.00	74.42	74.42	0.00	0.00	0.00	0.00	0.00	0.00	32018
479671018	25327 MICHELE LN	87.50	87.50	9.00	9.00	74.42	74.42	0.00	0.00	0.00	0.00	0.00	0.00	32018
479671019	25315 MICHELE LN	87.50	87.50	9.00	9.00	74.42	74.42	0.00	0.00	0.00	0.00	0.00	0.00	32018
479671020	25303 MICHELE LN	87.50	87.50	9.00	9.00	74.42	74.42	0.00	0.00	0.00	0.00	0.00	0.00	32018
479671021		87.50	87.50	9.00	9.00	0.00	0.00	0.00	0.00	0.00	0.00	0.00	0.00	
479672001	25279 MICHELE LN	87.50	87.50	9.00	9.00	74.42	74.42	0.00	0.00	0.00	0.00	0.00	0.00	32018
479672002	25267 MICHELE LN	87.50	87.50	9.00	9.00	74.42	74.42	0.00	0.00	0.00	0.00	0.00	0.00	32018

MORENO VALLEY COMMUNITY SERVICES DISTRICT
FISCAL YEAR 2015/16 MAXIMUM AND APPLIED PARCEL TAXES/CHARGES

ASSESSOR'S PARCEL NUMBER	SITUS ADDRESS	ZONE A		ZONE C		ZONE D		ZONE E		ZONE M		ZONE S		TRACT NUMBER
		MAXIMUM	APPLIED	MAXIMUM	APPLIED	MAXIMUM	APPLIED	MAXIMUM	APPLIED	MAXIMUM	APPLIED	MAXIMUM	APPLIED	
479672003	25255 MICHELE LN	87.50	87.50	9.00	9.00	74.42	74.42	0.00	0.00	0.00	0.00	0.00	0.00	32018
479672004	25250 MICHELE LN	87.50	87.50	9.00	9.00	74.42	74.42	0.00	0.00	0.00	0.00	0.00	0.00	32018
479672005	25262 MICHELE LN	87.50	87.50	9.00	9.00	74.42	74.42	0.00	0.00	0.00	0.00	0.00	0.00	32018
479672006	25274 MICHELE LN	87.50	87.50	9.00	9.00	74.42	74.42	0.00	0.00	0.00	0.00	0.00	0.00	32018
479672007	25286 MICHELE LN	87.50	87.50	9.00	9.00	74.42	74.42	0.00	0.00	0.00	0.00	0.00	0.00	32018
479672008	25298 MICHELE LN	87.50	87.50	9.00	9.00	74.42	74.42	0.00	0.00	0.00	0.00	0.00	0.00	32018
479672009	25310 MICHELE LN	87.50	87.50	9.00	9.00	74.42	74.42	0.00	0.00	0.00	0.00	0.00	0.00	32018
479672010	25322 MICHELE LN	87.50	87.50	9.00	9.00	74.42	74.42	0.00	0.00	0.00	0.00	0.00	0.00	32018
479672011	25323 DRAKE DR	87.50	87.50	9.00	9.00	74.42	74.42	0.00	0.00	0.00	0.00	0.00	0.00	32018
479672012	25311 DRAKE DR	87.50	87.50	9.00	9.00	74.42	74.42	0.00	0.00	0.00	0.00	0.00	0.00	32018
479672013	25299 DRAKE DR	87.50	87.50	9.00	9.00	74.42	74.42	0.00	0.00	0.00	0.00	0.00	0.00	32018
479672014	25287 DRAKE DR	87.50	87.50	9.00	9.00	74.42	74.42	0.00	0.00	0.00	0.00	0.00	0.00	32018
479672015	25275 DRAKE DR	87.50	87.50	9.00	9.00	74.42	74.42	0.00	0.00	0.00	0.00	0.00	0.00	32018
479672016	25263 DRAKE DR	87.50	87.50	9.00	9.00	74.42	74.42	0.00	0.00	0.00	0.00	0.00	0.00	32018
479672017	25251 DRAKE DR	87.50	87.50	9.00	9.00	74.42	74.42	0.00	0.00	0.00	0.00	0.00	0.00	32018
479680001	13379 ALPINE ST	87.50	87.50	9.00	9.00	0.00	0.00	0.00	0.00	0.00	0.00	0.00	0.00	31255
479680002	13393 ALPINE ST	87.50	87.50	9.00	9.00	0.00	0.00	0.00	0.00	0.00	0.00	0.00	0.00	31255
479680003	13407 ALPINE ST	87.50	87.50	9.00	9.00	0.00	0.00	0.00	0.00	0.00	0.00	0.00	0.00	31255
479680004	13421 ALPINE ST	87.50	87.50	9.00	9.00	0.00	0.00	0.00	0.00	0.00	0.00	0.00	0.00	31255
479680005	13435 ALPINE ST	87.50	87.50	9.00	9.00	0.00	0.00	0.00	0.00	0.00	0.00	0.00	0.00	31255
479680006	13449 ALPINE ST	87.50	87.50	9.00	9.00	0.00	0.00	0.00	0.00	0.00	0.00	0.00	0.00	31255
479681001	25835 ANISE ST	87.50	87.50	9.00	9.00	0.00	0.00	0.00	0.00	0.00	0.00	0.00	0.00	31255
479681002	25847 ANISE ST	87.50	87.50	9.00	9.00	0.00	0.00	0.00	0.00	0.00	0.00	0.00	0.00	31255
479681003	25859 ANISE ST	87.50	87.50	9.00	9.00	0.00	0.00	0.00	0.00	0.00	0.00	0.00	0.00	31255
479681004	13478 ALPINE ST	87.50	87.50	9.00	9.00	0.00	0.00	0.00	0.00	0.00	0.00	0.00	0.00	31255
479681005	13464 ALPINE ST	87.50	87.50	9.00	9.00	0.00	0.00	0.00	0.00	0.00	0.00	0.00	0.00	31255
479681006	13450 ALPINE ST	87.50	87.50	9.00	9.00	0.00	0.00	0.00	0.00	0.00	0.00	0.00	0.00	31255
479681007	13436 ALPINE ST	87.50	87.50	9.00	9.00	0.00	0.00	0.00	0.00	0.00	0.00	0.00	0.00	31255
479681008	13422 ALPINE ST	87.50	87.50	9.00	9.00	0.00	0.00	0.00	0.00	0.00	0.00	0.00	0.00	31255
479681009	13408 ALPINE ST	87.50	87.50	9.00	9.00	0.00	0.00	0.00	0.00	0.00	0.00	0.00	0.00	31255
479681010	13394 ALPINE ST	87.50	87.50	9.00	9.00	0.00	0.00	0.00	0.00	0.00	0.00	0.00	0.00	31255
479681011	13380 ALPINE ST	87.50	87.50	9.00	9.00	0.00	0.00	0.00	0.00	0.00	0.00	0.00	0.00	31255
479690001	12021 PALOS GRANDE WAY	87.50	87.50	9.00	9.00	981.62	574.72	0.00	0.00	0.00	0.00	0.00	0.00	32715
479690002	12039 PALOS GRANDE WAY	87.50	87.50	9.00	9.00	981.62	574.72	0.00	0.00	0.00	0.00	0.00	0.00	32715
479690003	25094 ROADRUNNER LN	87.50	87.50	9.00	9.00	981.62	574.72	0.00	0.00	0.00	0.00	0.00	0.00	32715
479690004	25078 ROADRUNNER LN	87.50	87.50	9.00	9.00	981.62	574.72	0.00	0.00	0.00	0.00	0.00	0.00	32715
479690005	25062 ROADRUNNER LN	87.50	87.50	9.00	9.00	981.62	574.72	0.00	0.00	0.00	0.00	0.00	0.00	32715

MORENO VALLEY COMMUNITY SERVICES DISTRICT
FISCAL YEAR 2015/16 MAXIMUM AND APPLIED PARCEL TAXES/CHARGES

ASSESSOR'S PARCEL NUMBER	SITUS ADDRESS	ZONE A		ZONE C		ZONE D		ZONE E		ZONE M		ZONE S		TRACT NUMBER
		MAXIMUM	APPLIED	MAXIMUM	APPLIED	MAXIMUM	APPLIED	MAXIMUM	APPLIED	MAXIMUM	APPLIED	MAXIMUM	APPLIED	
479690006	12038 DIEGO CT	87.50	87.50	9.00	9.00	981.62	574.72	0.00	0.00	0.00	0.00	0.00	0.00	32715
479690007	12020 DIEGO CT	87.50	87.50	9.00	9.00	981.62	574.72	0.00	0.00	0.00	0.00	0.00	0.00	32715
479690008	12019 DIEGO CT	87.50	87.50	9.00	9.00	981.62	574.72	0.00	0.00	0.00	0.00	0.00	0.00	32715
479690009	12037 DIEGO CT	87.50	87.50	9.00	9.00	981.62	574.72	0.00	0.00	0.00	0.00	0.00	0.00	32715
479690010	12055 DIEGO CT	87.50	87.50	9.00	9.00	981.62	574.72	0.00	0.00	0.00	0.00	0.00	0.00	32715
479690011	12073 DIEGO CT	87.50	87.50	9.00	9.00	981.62	574.72	0.00	0.00	0.00	0.00	0.00	0.00	32715
479690012	12091 DIEGO CT	87.50	87.50	9.00	9.00	981.62	574.72	0.00	0.00	0.00	0.00	0.00	0.00	32715
479690013	12109 DIEGO CT	87.50	87.50	9.00	9.00	981.62	574.72	0.00	0.00	0.00	0.00	0.00	0.00	32715
479690014	12127 DIEGO CT	87.50	87.50	9.00	9.00	981.62	574.72	0.00	0.00	0.00	0.00	0.00	0.00	32715
479690015	25049 ABBEY LN	87.50	87.50	9.00	9.00	981.62	574.72	0.00	0.00	0.00	0.00	0.00	0.00	32715
479690016	25065 ABBEY LN	87.50	87.50	9.00	9.00	981.62	574.72	0.00	0.00	0.00	0.00	0.00	0.00	32715
479690017	25081 ABBEY LN	87.50	87.50	9.00	9.00	981.62	574.72	0.00	0.00	0.00	0.00	0.00	0.00	32715
479690018	25097 ABBEY LN	87.50	87.50	9.00	9.00	981.62	574.72	0.00	0.00	0.00	0.00	0.00	0.00	32715
479690019	25113 ABBEY LN	87.50	87.50	9.00	9.00	981.62	574.72	0.00	0.00	0.00	0.00	0.00	0.00	32715
479690020	25129 ABBEY LN	87.50	87.50	9.00	9.00	981.62	574.72	0.00	0.00	0.00	0.00	0.00	0.00	32715
479690021	12148 PALOS GRANDE WAY	87.50	87.50	9.00	9.00	981.62	574.72	0.00	0.00	0.00	0.00	0.00	0.00	32715
479690022	12130 PALOS GRANDE WAY	87.50	87.50	9.00	9.00	981.62	574.72	0.00	0.00	0.00	0.00	0.00	0.00	32715
479690023	12112 PALOS GRANDE WAY	87.50	87.50	9.00	9.00	981.62	574.72	0.00	0.00	0.00	0.00	0.00	0.00	32715
479690024	12094 PALOS GRANDE WAY	87.50	87.50	9.00	9.00	981.62	574.72	0.00	0.00	0.00	0.00	0.00	0.00	32715
479690025	12076 PALOS GRANDE WAY	87.50	87.50	9.00	9.00	981.62	574.72	0.00	0.00	0.00	0.00	0.00	0.00	32715
479690026	12058 PALOS GRANDE WAY	87.50	87.50	9.00	9.00	981.62	574.72	0.00	0.00	0.00	0.00	0.00	0.00	32715
479690027	12040 PALOS GRANDE WAY	87.50	87.50	9.00	9.00	981.62	574.72	0.00	0.00	0.00	0.00	0.00	0.00	32715
479690028	12022 PALOS GRANDE WAY	87.50	87.50	9.00	9.00	981.62	574.72	0.00	0.00	0.00	0.00	0.00	0.00	32715
479690032		87.50	87.50	9.00	9.00	0.00	0.00	0.00	0.00	0.00	0.00	0.00	0.00	
479690033		87.50	87.50	9.00	9.00	0.00	0.00	0.00	0.00	0.00	0.00	0.00	0.00	
479691001	25055 ROADRUNNER LN	87.50	87.50	9.00	9.00	981.62	574.72	0.00	0.00	0.00	0.00	0.00	0.00	32715
479691002	25071 ROADRUNNER LN	87.50	87.50	9.00	9.00	981.62	574.72	0.00	0.00	0.00	0.00	0.00	0.00	32715
479691003	25087 ROADRUNNER LN	87.50	87.50	9.00	9.00	981.62	574.72	0.00	0.00	0.00	0.00	0.00	0.00	32715
479691004	25103 ROADRUNNER LN	87.50	87.50	9.00	9.00	981.62	574.72	0.00	0.00	0.00	0.00	0.00	0.00	32715
479691005	25104 ABBEY LN	87.50	87.50	9.00	9.00	981.62	574.72	0.00	0.00	0.00	0.00	0.00	0.00	32715
479691006	25088 ABBEY LN	87.50	87.50	9.00	9.00	981.62	574.72	0.00	0.00	0.00	0.00	0.00	0.00	32715
479691007	25072 ABBEY LN	87.50	87.50	9.00	9.00	981.62	574.72	0.00	0.00	0.00	0.00	0.00	0.00	32715
479691008	25056 ABBEY LN	87.50	87.50	9.00	9.00	981.62	574.72	0.00	0.00	0.00	0.00	0.00	0.00	32715
481020013		87.50	87.50	9.00	9.00	0.00	0.00	0.00	0.00	0.00	0.00	0.00	0.00	
481020017		87.50	87.50	9.00	9.00	0.00	0.00	0.00	0.00	0.00	0.00	0.00	0.00	
481020019		87.50	87.50	9.00	9.00	0.00	0.00	0.00	0.00	0.00	0.00	0.00	0.00	
481020021	24318 HEMLOCK AVE	87.50	87.50	9.00	9.00	0.00	0.00	0.00	0.00	0.00	0.00	0.00	0.00	

MORENO VALLEY COMMUNITY SERVICES DISTRICT
FISCAL YEAR 2015/16 MAXIMUM AND APPLIED PARCEL TAXES/CHARGES

ASSESSOR'S PARCEL NUMBER	SITUS ADDRESS	ZONE A		ZONE C		ZONE D		ZONE E		ZONE M		ZONE S		TRACT NUMBER
		MAXIMUM	APPLIED	MAXIMUM	APPLIED	MAXIMUM	APPLIED	MAXIMUM	APPLIED	MAXIMUM	APPLIED	MAXIMUM	APPLIED	
481020022	24318 HEMLOCK AVE	87.50	87.50	9.00	9.00	0.00	0.00	0.00	0.00	0.00	0.00	0.00	0.00	
481020023		87.50	87.50	9.00	9.00	0.00	0.00	0.00	0.00	0.00	0.00	0.00	0.00	
481020025		87.50	87.50	9.00	9.00	0.00	0.00	0.00	0.00	0.00	0.00	0.00	0.00	
481020028		87.50	87.50	9.00	9.00	0.00	0.00	0.00	0.00	0.00	0.00	0.00	0.00	
481020029		87.50	87.50	9.00	9.00	0.00	0.00	0.00	0.00	0.00	0.00	0.00	0.00	
481020035		87.50	87.50	9.00	9.00	0.00	0.00	0.00	0.00	0.00	0.00	0.00	0.00	
481020036		87.50	87.50	9.00	9.00	0.00	0.00	0.00	0.00	0.00	0.00	0.00	0.00	
481031001	12013 MARIGOLD AVE	87.50	87.50	9.00	9.00	0.00	0.00	0.00	0.00	0.00	0.00	0.00	0.00	
481031002	12025 MARIGOLD AVE	87.50	87.50	9.00	9.00	0.00	0.00	0.00	0.00	0.00	0.00	0.00	0.00	
481031003	12035 MARIGOLD AVE	87.50	87.50	9.00	9.00	0.00	0.00	0.00	0.00	0.00	0.00	0.00	0.00	
481031004	12047 MARIGOLD AVE	87.50	87.50	9.00	9.00	0.00	0.00	0.00	0.00	0.00	0.00	0.00	0.00	
481031005	12059 MARIGOLD AVE	87.50	87.50	9.00	9.00	0.00	0.00	0.00	0.00	0.00	0.00	0.00	0.00	
481031006	12069 MARIGOLD AVE	87.50	87.50	9.00	9.00	0.00	0.00	0.00	0.00	0.00	0.00	0.00	0.00	
481031007	12081 MARIGOLD AVE	87.50	87.50	9.00	9.00	0.00	0.00	0.00	0.00	0.00	0.00	0.00	0.00	
481031008	12093 MARIGOLD AVE	87.50	87.50	9.00	9.00	0.00	0.00	0.00	0.00	0.00	0.00	0.00	0.00	
481031009	12105 MARIGOLD AVE	87.50	87.50	9.00	9.00	0.00	0.00	0.00	0.00	0.00	0.00	0.00	0.00	
481031010	12117 MARIGOLD AVE	87.50	87.50	9.00	9.00	0.00	0.00	0.00	0.00	0.00	0.00	0.00	0.00	
481031011	12131 MARIGOLD AVE	87.50	87.50	9.00	9.00	0.00	0.00	0.00	0.00	0.00	0.00	0.00	0.00	
481031015	12020 NITA DR	87.50	87.50	9.00	9.00	0.00	0.00	0.00	0.00	0.00	0.00	0.00	0.00	
481031016	12030 NITA DR	87.50	87.50	9.00	9.00	0.00	0.00	0.00	0.00	0.00	0.00	0.00	0.00	
481031017	12042 NITA DR	87.50	87.50	9.00	9.00	0.00	0.00	0.00	0.00	0.00	0.00	0.00	0.00	
481031018	12052 NITA DR	87.50	87.50	9.00	9.00	0.00	0.00	0.00	0.00	0.00	0.00	0.00	0.00	
481031019	12062 NITA DR	87.50	87.50	9.00	9.00	0.00	0.00	0.00	0.00	0.00	0.00	0.00	0.00	
481031020	12072 NITA DR	87.50	87.50	9.00	9.00	0.00	0.00	0.00	0.00	0.00	0.00	0.00	0.00	
481031021	12082 NITA DR	87.50	87.50	9.00	9.00	0.00	0.00	0.00	0.00	0.00	0.00	0.00	0.00	
481031022	12094 NITA DR	87.50	87.50	9.00	9.00	0.00	0.00	0.00	0.00	0.00	0.00	0.00	0.00	
481031023	12104 NITA DR	87.50	87.50	9.00	9.00	0.00	0.00	0.00	0.00	0.00	0.00	0.00	0.00	
481031024	12114 NITA DR	87.50	87.50	9.00	9.00	0.00	0.00	0.00	0.00	0.00	0.00	0.00	0.00	
481031025	12124 NITA DR	87.50	87.50	9.00	9.00	0.00	0.00	0.00	0.00	0.00	0.00	0.00	0.00	
481031026	12134 NITA DR	87.50	87.50	9.00	9.00	0.00	0.00	0.00	0.00	0.00	0.00	0.00	0.00	
481032002	12025 INDIAN ST	87.50	87.50	9.00	9.00	0.00	0.00	0.00	0.00	0.00	0.00	0.00	0.00	
481032003	12035 INDIAN ST	87.50	87.50	9.00	9.00	0.00	0.00	0.00	0.00	0.00	0.00	0.00	0.00	
481032004	12047 INDIAN ST	87.50	87.50	9.00	9.00	0.00	0.00	0.00	0.00	0.00	0.00	0.00	0.00	
481032005	12059 INDIAN ST	87.50	87.50	9.00	9.00	0.00	0.00	0.00	0.00	0.00	0.00	0.00	0.00	
481032006	12069 INDIAN ST	87.50	87.50	9.00	9.00	0.00	0.00	0.00	0.00	0.00	0.00	0.00	0.00	
481032007	12081 INDIAN ST	87.50	87.50	9.00	9.00	0.00	0.00	0.00	0.00	0.00	0.00	0.00	0.00	
481032008	12093 INDIAN ST	87.50	87.50	9.00	9.00	0.00	0.00	0.00	0.00	0.00	0.00	0.00	0.00	

MORENO VALLEY COMMUNITY SERVICES DISTRICT
FISCAL YEAR 2015/16 MAXIMUM AND APPLIED PARCEL TAXES/CHARGES

ASSESSOR'S		ZONE A		ZONE C		ZONE D		ZONE E		ZONE M		ZONE S		TRACT NUMBER
PARCEL NUMBER	SITUS ADDRESS	MAXIMUM	APPLIED	MAXIMUM	APPLIED	MAXIMUM	APPLIED	MAXIMUM	APPLIED	MAXIMUM	APPLIED	MAXIMUM	APPLIED	
481032009	12105 INDIAN ST	87.50	87.50	9.00	9.00	0.00	0.00	0.00	0.00	0.00	0.00	0.00	0.00	
481032010	12117 INDIAN ST	87.50	87.50	9.00	9.00	0.00	0.00	0.00	0.00	0.00	0.00	0.00	0.00	
481032011	12131 INDIAN ST	87.50	87.50	9.00	9.00	0.00	0.00	0.00	0.00	0.00	0.00	0.00	0.00	
481032012	12130 MARIGOLD AVE	87.50	87.50	9.00	9.00	0.00	0.00	0.00	0.00	0.00	0.00	0.00	0.00	
481032013	12116 MARIGOLD AVE	87.50	87.50	9.00	9.00	0.00	0.00	0.00	0.00	0.00	0.00	0.00	0.00	
481032014	12104 MARIGOLD AVE	87.50	87.50	9.00	9.00	0.00	0.00	0.00	0.00	0.00	0.00	0.00	0.00	
481032015	12092 MARIGOLD AVE	87.50	87.50	9.00	9.00	0.00	0.00	0.00	0.00	0.00	0.00	0.00	0.00	
481032016	12080 MARIGOLD AVE	87.50	87.50	9.00	9.00	0.00	0.00	0.00	0.00	0.00	0.00	0.00	0.00	
481032017	12068 MARIGOLD AVE	87.50	87.50	9.00	9.00	0.00	0.00	0.00	0.00	0.00	0.00	0.00	0.00	
481032018	12058 MARIGOLD AVE	87.50	87.50	9.00	9.00	0.00	0.00	0.00	0.00	0.00	0.00	0.00	0.00	
481032019	12046 MARIGOLD AVE	87.50	87.50	9.00	9.00	0.00	0.00	0.00	0.00	0.00	0.00	0.00	0.00	
481032020	12034 MARIGOLD AVE	87.50	87.50	9.00	9.00	0.00	0.00	0.00	0.00	0.00	0.00	0.00	0.00	
481032021	12024 MARIGOLD AVE	87.50	87.50	9.00	9.00	0.00	0.00	0.00	0.00	0.00	0.00	0.00	0.00	
481032022	12012 MARIGOLD AVE	87.50	87.50	9.00	9.00	0.00	0.00	0.00	0.00	0.00	0.00	0.00	0.00	
481032023	12013 INDIAN ST	87.50	87.50	9.00	9.00	0.00	0.00	0.00	0.00	0.00	0.00	0.00	0.00	
481033001	12135 NITA DR	87.50	87.50	9.00	9.00	0.00	0.00	0.00	0.00	0.00	0.00	0.00	0.00	
481033002	12125 NITA DR	87.50	87.50	9.00	9.00	0.00	0.00	0.00	0.00	0.00	0.00	0.00	0.00	
481033003	12115 NITA DR	87.50	87.50	9.00	9.00	0.00	0.00	0.00	0.00	0.00	0.00	0.00	0.00	
481033004	12105 NITA DR	87.50	87.50	9.00	9.00	0.00	0.00	0.00	0.00	0.00	0.00	0.00	0.00	
481033005	12093 NITA DR	87.50	87.50	9.00	9.00	0.00	0.00	0.00	0.00	0.00	0.00	0.00	0.00	
481033006	12083 NITA DR	87.50	87.50	9.00	9.00	0.00	0.00	0.00	0.00	0.00	0.00	0.00	0.00	
481033007	12079 NITA DR	87.50	87.50	9.00	9.00	0.00	0.00	0.00	0.00	0.00	0.00	0.00	0.00	
481033008	12063 NITA DR	87.50	87.50	9.00	9.00	0.00	0.00	0.00	0.00	0.00	0.00	0.00	0.00	
481033009	12053 NITA DR	87.50	87.50	9.00	9.00	0.00	0.00	0.00	0.00	0.00	0.00	0.00	0.00	
481033010	12041 NITA DR	87.50	87.50	9.00	9.00	0.00	0.00	0.00	0.00	0.00	0.00	0.00	0.00	
481033011	12031 NITA DR	87.50	87.50	9.00	9.00	0.00	0.00	0.00	0.00	0.00	0.00	0.00	0.00	
481033012	12021 NITA DR	87.50	87.50	9.00	9.00	0.00	0.00	0.00	0.00	0.00	0.00	0.00	0.00	
481041003	12237 MARIGOLD AVE	87.50	87.50	9.00	9.00	0.00	0.00	0.00	0.00	0.00	0.00	0.00	0.00	
481041004	12227 MARIGOLD AVE	87.50	87.50	9.00	9.00	0.00	0.00	0.00	0.00	0.00	0.00	0.00	0.00	
481041005	12217 MARIGOLD AVE	87.50	87.50	9.00	9.00	0.00	0.00	0.00	0.00	0.00	0.00	0.00	0.00	
481041006	12203 MARIGOLD AVE	87.50	87.50	9.00	9.00	0.00	0.00	0.00	0.00	0.00	0.00	0.00	0.00	
481041007	12189 MARIGOLD AVE	87.50	87.50	9.00	9.00	0.00	0.00	0.00	0.00	0.00	0.00	0.00	0.00	
481041008	12177 MARIGOLD AVE	87.50	87.50	9.00	9.00	0.00	0.00	0.00	0.00	0.00	0.00	0.00	0.00	
481041009	12165 MARIGOLD AVE	87.50	87.50	9.00	9.00	0.00	0.00	0.00	0.00	0.00	0.00	0.00	0.00	
481041010	12153 MARIGOLD AVE	87.50	87.50	9.00	9.00	0.00	0.00	0.00	0.00	0.00	0.00	0.00	0.00	
481041011	12143 MARIGOLD AVE	87.50	87.50	9.00	9.00	0.00	0.00	0.00	0.00	0.00	0.00	0.00	0.00	
481041016	12146 NITA DR	87.50	87.50	9.00	9.00	0.00	0.00	0.00	0.00	0.00	0.00	0.00	0.00	

MORENO VALLEY COMMUNITY SERVICES DISTRICT
FISCAL YEAR 2015/16 MAXIMUM AND APPLIED PARCEL TAXES/CHARGES

ASSESSOR'S PARCEL NUMBER	SITUS ADDRESS	ZONE A		ZONE C		ZONE D		ZONE E		ZONE M		ZONE S		TRACT NUMBER
		MAXIMUM	APPLIED	MAXIMUM	APPLIED	MAXIMUM	APPLIED	MAXIMUM	APPLIED	MAXIMUM	APPLIED	MAXIMUM	APPLIED	
481130013	24203 WEBSTER AVE	87.50	87.50	9.00	9.00	0.00	0.00	0.00	0.00	0.00	0.00	0.00	0.00	
481130014	24227 WEBSTER AVE	87.50	87.50	9.00	9.00	0.00	0.00	0.00	0.00	0.00	0.00	0.00	0.00	
481130015	24235 WEBSTER AVE	87.50	87.50	9.00	9.00	0.00	0.00	0.00	0.00	0.00	0.00	0.00	0.00	
481130016	24245 WEBSTER AVE	350.00	350.00	9.00	9.00	0.00	0.00	0.00	0.00	0.00	0.00	0.00	0.00	
481130018	24198 FIR AVE	87.50	87.50	9.00	9.00	0.00	0.00	0.00	0.00	0.00	0.00	0.00	0.00	
481130019	24188 FIR AVE	87.50	87.50	9.00	9.00	0.00	0.00	0.00	0.00	0.00	0.00	0.00	0.00	
481130020	24162 FIR AVE	87.50	87.50	9.00	9.00	0.00	0.00	0.00	0.00	0.00	0.00	0.00	0.00	
481130024	24090 FIR AVE	87.50	87.50	9.00	9.00	0.00	0.00	0.00	0.00	0.00	0.00	0.00	0.00	
481130025	24080 FIR AVE	87.50	87.50	9.00	9.00	0.00	0.00	0.00	0.00	0.00	0.00	0.00	0.00	
481130026	24060 FIR AVE	87.50	87.50	9.00	9.00	0.00	0.00	0.00	0.00	0.00	0.00	0.00	0.00	
481130029	24206 FIR AVE	87.50	87.50	9.00	9.00	0.00	0.00	0.00	0.00	0.00	0.00	0.00	0.00	
481130030	24244 FIR AVE	87.50	87.50	9.00	9.00	0.00	0.00	0.00	0.00	0.00	0.00	0.00	0.00	
481130031	12730 HEACOCK ST	87.50	87.50	9.00	9.00	0.00	0.00	0.00	0.00	0.00	0.00	0.00	0.00	
481130032	24132 FIR AVE	87.50	87.50	9.00	9.00	0.00	0.00	0.00	0.00	0.00	0.00	0.00	0.00	
481130033	24134 FIR AVE	87.50	87.50	9.00	9.00	0.00	0.00	0.00	0.00	0.00	0.00	0.00	0.00	
481130034	24144 FIR AVE	87.50	87.50	9.00	9.00	0.00	0.00	0.00	0.00	0.00	0.00	0.00	0.00	
481130035	12712 HEACOCK ST	87.50	87.50	9.00	9.00	0.00	0.00	0.00	0.00	0.00	0.00	0.00	0.00	
481130036	24039 WEBSTER AVE	87.50	87.50	9.00	9.00	0.00	0.00	0.00	0.00	0.00	0.00	0.00	0.00	
481130037		87.50	87.50	9.00	9.00	0.00	0.00	0.00	0.00	0.00	0.00	0.00	0.00	
481130038	24005 WEBSTER AVE	87.50	87.50	9.00	9.00	0.00	0.00	0.00	0.00	0.00	0.00	0.00	0.00	
481130039		87.50	87.50	9.00	9.00	0.00	0.00	0.00	0.00	0.00	0.00	0.00	0.00	
481130040	12640 HEACOCK ST	87.50	87.50	9.00	9.00	0.00	0.00	0.00	0.00	0.00	0.00	0.00	0.00	
481140001	24267 SUNNYMEAD BLV	87.50	87.50	9.00	9.00	0.00	0.00	0.00	0.00	0.00	0.00	198.69	198.68	
481140002	24275 SUNNYMEAD BLV	87.50	87.50	9.00	9.00	0.00	0.00	0.00	0.00	0.00	0.00	198.69	198.68	
481140003	24283 SUNNYMEAD BLV	87.50	87.50	9.00	9.00	0.00	0.00	0.00	0.00	0.00	0.00	397.39	397.38	
481140004		87.50	87.50	9.00	9.00	0.00	0.00	0.00	0.00	0.00	0.00	397.39	397.38	
481140005		87.50	87.50	9.00	9.00	0.00	0.00	0.00	0.00	0.00	0.00	198.69	198.68	
481140006	24353 SUNNYMEAD BLV	87.50	87.50	9.00	9.00	0.00	0.00	0.00	0.00	0.00	0.00	198.69	198.68	
481140007	24369 SUNNYMEAD BLV	87.50	87.50	9.00	9.00	0.00	0.00	0.00	0.00	0.00	0.00	198.69	198.68	
481140008	24371 SUNNYMEAD BLV	87.50	87.50	9.00	9.00	0.00	0.00	0.00	0.00	0.00	0.00	198.69	198.68	
481140009	24405 SUNNYMEAD BLV	87.50	87.50	9.00	9.00	0.00	0.00	0.00	0.00	0.00	0.00	397.39	397.38	
481140014	12565 INDIAN ST	87.50	87.50	9.00	9.00	0.00	0.00	0.00	0.00	0.00	0.00	0.00	0.00	
481140016	12585 INDIAN ST	87.50	87.50	9.00	9.00	0.00	0.00	0.00	0.00	0.00	0.00	0.00	0.00	
481140017	24474 WEBSTER AVE	87.50	87.50	9.00	9.00	0.00	0.00	0.00	0.00	0.00	0.00	0.00	0.00	
481140020	24436 WEBSTER AVE	87.50	87.50	9.00	9.00	0.00	0.00	0.00	0.00	0.00	0.00	0.00	0.00	
481140021	24392 WEBSTER AVE	1050.00	1050.00	9.00	9.00	0.00	0.00	0.00	0.00	0.00	0.00	0.00	0.00	
481140022	24378 WEBSTER AVE	87.50	87.50	9.00	9.00	0.00	0.00	0.00	0.00	0.00	0.00	0.00	0.00	

MORENO VALLEY COMMUNITY SERVICES DISTRICT
FISCAL YEAR 2015/16 MAXIMUM AND APPLIED PARCEL TAXES/CHARGES

ASSESSOR'S PARCEL NUMBER	SITUS ADDRESS	ZONE A		ZONE C		ZONE D		ZONE E		ZONE M		ZONE S		TRACT NUMBER
		MAXIMUM	APPLIED	MAXIMUM	APPLIED	MAXIMUM	APPLIED	MAXIMUM	APPLIED	MAXIMUM	APPLIED	MAXIMUM	APPLIED	
481140023	24356 WEBSTER AVE	1225.00	1225.00	9.00	9.00	0.00	0.00	0.00	0.00	0.00	0.00	0.00	0.00	
481140024		87.50	87.50	9.00	9.00	0.00	0.00	0.00	0.00	0.00	0.00	0.00	0.00	
481140025	24298 WEBSTER AVE	87.50	87.50	9.00	9.00	0.00	0.00	0.00	0.00	0.00	0.00	0.00	0.00	
481140026	24270 WEBSTER AVE	87.50	87.50	9.00	9.00	0.00	0.00	0.00	0.00	0.00	0.00	0.00	0.00	
481140027	24264 WEBSTER AVE	87.50	87.50	9.00	9.00	0.00	0.00	0.00	0.00	0.00	0.00	0.00	0.00	
481140028	24454 WEBSTER AVE	87.50	87.50	9.00	9.00	0.00	0.00	0.00	0.00	0.00	0.00	0.00	0.00	
481140030	24460 WEBSTER AVE	87.50	87.50	9.00	9.00	0.00	0.00	0.00	0.00	0.00	0.00	0.00	0.00	
481140031	24437 SUNNYMEAD BLV	87.50	87.50	9.00	9.00	0.00	0.00	0.00	0.00	0.00	0.00	1192.17	1192.16	
481140033	24497 SUNNYMEAD BLV	87.50	87.50	9.00	9.00	0.00	0.00	0.00	0.00	0.00	0.00	264.92	264.92	
481140034	12567 INDIAN ST	87.50	87.50	9.00	9.00	0.00	0.00	0.00	0.00	0.00	0.00	0.00	0.00	
481140035	12569 INDIAN ST	87.50	87.50	9.00	9.00	0.00	0.00	0.00	0.00	0.00	0.00	0.00	0.00	
481150001	24271 WEBSTER AVE	1225.00	1225.00	9.00	9.00	0.00	0.00	0.00	0.00	0.00	0.00	0.00	0.00	
481150002	24281 WEBSTER AVE	87.50	87.50	9.00	9.00	0.00	0.00	0.00	0.00	0.00	0.00	0.00	0.00	
481150003	24297 WEBSTER AVE	87.50	87.50	9.00	9.00	0.00	0.00	0.00	0.00	0.00	0.00	0.00	0.00	
481150004	24321 WEBSTER AVE	87.50	87.50	9.00	9.00	0.00	0.00	0.00	0.00	0.00	0.00	0.00	0.00	
481150005	24333 WEBSTER AVE	87.50	87.50	9.00	9.00	0.00	0.00	0.00	0.00	0.00	0.00	0.00	0.00	
481150006	24349 WEBSTER AVE	1225.00	1225.00	9.00	9.00	0.00	0.00	0.00	0.00	0.00	0.00	0.00	0.00	
481150007	24359 WEBSTER AVE	1225.00	1225.00	9.00	9.00	0.00	0.00	0.00	0.00	0.00	0.00	0.00	0.00	
481150008	24409 WEBSTER AVE	1750.00	1750.00	9.00	9.00	0.00	0.00	0.00	0.00	0.00	0.00	0.00	0.00	
481150009	24421 WEBSTER AVE	87.50	87.50	9.00	9.00	0.00	0.00	0.00	0.00	0.00	0.00	0.00	0.00	
481150010	24477 WEBSTER AVE	87.50	87.50	9.00	9.00	0.00	0.00	0.00	0.00	0.00	0.00	0.00	0.00	
481150015	12711 INDIAN ST	87.50	87.50	9.00	9.00	0.00	0.00	0.00	0.00	0.00	0.00	0.00	0.00	
481150016	12721 INDIAN ST	87.50	87.50	9.00	9.00	0.00	0.00	0.00	0.00	0.00	0.00	0.00	0.00	
481150017	24460 FIR AVE	87.50	87.50	9.00	9.00	0.00	0.00	0.00	0.00	0.00	0.00	0.00	0.00	
481150020	24438 FIR AVE	87.50	87.50	9.00	9.00	0.00	0.00	0.00	0.00	0.00	0.00	0.00	0.00	
481150021	24424 FIR AVE	87.50	87.50	9.00	9.00	0.00	0.00	0.00	0.00	0.00	0.00	0.00	0.00	
481150022	24416 FIR AVE	87.50	87.50	9.00	9.00	0.00	0.00	0.00	0.00	0.00	0.00	0.00	0.00	
481150023	24400 FIR AVE	87.50	87.50	9.00	9.00	0.00	0.00	0.00	0.00	0.00	0.00	0.00	0.00	
481150024	24384 FIR AVE	87.50	87.50	9.00	9.00	0.00	0.00	0.00	0.00	0.00	0.00	0.00	0.00	
481150025	24340 FIR AVE	87.50	87.50	9.00	9.00	0.00	0.00	0.00	0.00	0.00	0.00	0.00	0.00	
481150026		87.50	87.50	9.00	9.00	0.00	0.00	0.00	0.00	0.00	0.00	0.00	0.00	
481150027	24320 FIR AVE	87.50	87.50	9.00	9.00	0.00	0.00	0.00	0.00	0.00	0.00	0.00	0.00	
481150028	24300 FIR AVE	87.50	87.50	9.00	9.00	0.00	0.00	0.00	0.00	0.00	0.00	0.00	0.00	
481150029	24304 FIR AVE	87.50	87.50	9.00	9.00	0.00	0.00	0.00	0.00	0.00	0.00	0.00	0.00	
481150030		87.50	87.50	9.00	9.00	0.00	0.00	0.00	0.00	0.00	0.00	0.00	0.00	
481150031	24276 FIR AVE	87.50	87.50	9.00	9.00	0.00	0.00	0.00	0.00	0.00	0.00	0.00	0.00	
481150032	24274 FIR AVE	87.50	87.50	9.00	9.00	0.00	0.00	0.00	0.00	0.00	0.00	0.00	0.00	

MORENO VALLEY COMMUNITY SERVICES DISTRICT
FISCAL YEAR 2015/16 MAXIMUM AND APPLIED PARCEL TAXES/CHARGES

ASSESSOR'S PARCEL NUMBER	SITUS ADDRESS	ZONE A		ZONE C		ZONE D		ZONE E		ZONE M		ZONE S		TRACT NUMBER
		MAXIMUM	APPLIED	MAXIMUM	APPLIED	MAXIMUM	APPLIED	MAXIMUM	APPLIED	MAXIMUM	APPLIED	MAXIMUM	APPLIED	
481150033	24264 FIR AVE	87.50	87.50	9.00	9.00	0.00	0.00	0.00	0.00	0.00	0.00	0.00	0.00	
481150035		87.50	87.50	9.00	9.00	0.00	0.00	0.00	0.00	0.00	0.00	0.00	0.00	
481150036	24262 FIR AVE	87.50	87.50	9.00	9.00	0.00	0.00	0.00	0.00	0.00	0.00	0.00	0.00	
481150039	24450 FIR AVE	87.50	87.50	9.00	9.00	0.00	0.00	0.00	0.00	0.00	0.00	0.00	0.00	
481150042	12671 INDIAN ST	87.50	87.50	9.00	9.00	0.00	0.00	0.00	0.00	0.00	0.00	0.00	0.00	
481150043	12649 INDIAN ST	87.50	87.50	9.00	9.00	0.00	0.00	0.00	0.00	0.00	0.00	0.00	0.00	
481150046	24458 FIR AVE	87.50	87.50	9.00	9.00	0.00	0.00	0.00	0.00	0.00	0.00	0.00	0.00	
481161003		87.50	87.50	9.00	9.00	0.00	0.00	0.00	0.00	0.00	0.00	0.00	0.00	
481161004		87.50	87.50	9.00	9.00	0.00	0.00	0.00	0.00	0.00	0.00	180.63	180.62	
481161005		87.50	87.50	9.00	9.00	0.00	0.00	0.00	0.00	0.00	0.00	198.69	198.68	
481161006	24537 SUNNYMEAD BLV	87.50	87.50	9.00	9.00	0.00	0.00	0.00	0.00	0.00	0.00	198.69	198.68	
481161007	24559 SUNNYMEAD BLV	87.50	87.50	9.00	9.00	0.00	0.00	0.00	0.00	0.00	0.00	198.69	198.68	
481161008	24571 SUNNYMEAD BLV	87.50	87.50	9.00	9.00	0.00	0.00	0.00	0.00	0.00	0.00	198.69	198.68	
481161009	24595 SUNNYMEAD BLV	87.50	87.50	9.00	9.00	0.00	0.00	0.00	0.00	0.00	0.00	397.39	397.38	
481161010	24619 SUNNYMEAD BLV	87.50	87.50	9.00	9.00	0.00	0.00	0.00	0.00	0.00	0.00	397.39	397.38	
481161012	24526 WEBSTER AVE	87.50	87.50	9.00	9.00	0.00	0.00	0.00	0.00	0.00	0.00	0.00	0.00	
481161013	24538 WEBSTER AVE	87.50	87.50	9.00	9.00	0.00	0.00	0.00	0.00	0.00	0.00	0.00	0.00	
481161014	24550 WEBSTER AVE	87.50	87.50	9.00	9.00	0.00	0.00	0.00	0.00	0.00	0.00	0.00	0.00	
481161015	24566 WEBSTER AVE	87.50	87.50	9.00	9.00	0.00	0.00	0.00	0.00	0.00	0.00	0.00	0.00	
481161017	24596 WEBSTER AVE	87.50	87.50	9.00	9.00	0.00	0.00	0.00	0.00	0.00	0.00	0.00	0.00	
481161018	24594 WEBSTER AVE	87.50	87.50	9.00	9.00	0.00	0.00	0.00	0.00	0.00	0.00	0.00	0.00	
481161019	24616 WEBSTER AVE	87.50	87.50	9.00	9.00	0.00	0.00	0.00	0.00	0.00	0.00	0.00	0.00	
481161020	24614 WEBSTER AVE	87.50	87.50	9.00	9.00	0.00	0.00	0.00	0.00	0.00	0.00	0.00	0.00	
481161021	24592 WEBSTER AVE	87.50	87.50	9.00	9.00	0.00	0.00	0.00	0.00	0.00	0.00	0.00	0.00	
481161022		87.50	87.50	9.00	9.00	0.00	0.00	0.00	0.00	0.00	0.00	0.00	0.00	
481161023	24612 WEBSTER AVE	87.50	87.50	9.00	9.00	0.00	0.00	0.00	0.00	0.00	0.00	0.00	0.00	
481161024	24610 WEBSTER AVE	87.50	87.50	9.00	9.00	0.00	0.00	0.00	0.00	0.00	0.00	0.00	0.00	
481161025	24634 WEBSTER AVE	87.50	87.50	9.00	9.00	0.00	0.00	0.00	0.00	0.00	0.00	0.00	0.00	
481161026	12609 VAL VIEW ST	87.50	87.50	9.00	9.00	0.00	0.00	0.00	0.00	0.00	0.00	0.00	0.00	
481161027	12593 VAL VIEW ST	87.50	87.50	9.00	9.00	0.00	0.00	0.00	0.00	0.00	0.00	0.00	0.00	
481161028	12573 VAL VIEW ST	87.50	87.50	9.00	9.00	0.00	0.00	0.00	0.00	0.00	0.00	0.00	0.00	
481161029	12561 VAL VIEW ST	87.50	87.50	9.00	9.00	0.00	0.00	0.00	0.00	0.00	0.00	0.00	0.00	
481161030	24650 STARCREST DR	87.50	87.50	9.00	9.00	0.00	0.00	0.00	0.00	0.00	0.00	0.00	0.00	
481161031	24664 STARCREST DR	87.50	87.50	9.00	9.00	0.00	0.00	0.00	0.00	0.00	0.00	0.00	0.00	
481161032	24678 STARCREST DR	87.50	87.50	9.00	9.00	0.00	0.00	0.00	0.00	0.00	0.00	0.00	0.00	
481161033	24690 STARCREST DR	87.50	87.50	9.00	9.00	0.00	0.00	0.00	0.00	0.00	0.00	0.00	0.00	
481161034	24700 STARCREST DR	87.50	87.50	9.00	9.00	0.00	0.00	0.00	0.00	0.00	0.00	0.00	0.00	

MORENO VALLEY COMMUNITY SERVICES DISTRICT
FISCAL YEAR 2015/16 MAXIMUM AND APPLIED PARCEL TAXES/CHARGES

ASSESSOR'S PARCEL NUMBER	SITUS ADDRESS	ZONE A		ZONE C		ZONE D		ZONE E		ZONE M		ZONE S		TRACT NUMBER
		MAXIMUM	APPLIED	MAXIMUM	APPLIED	MAXIMUM	APPLIED	MAXIMUM	APPLIED	MAXIMUM	APPLIED	MAXIMUM	APPLIED	
481161035	24712 STARCREST DR	87.50	87.50	9.00	9.00	0.00	0.00	0.00	0.00	0.00	0.00	0.00	0.00	
481161036	24724 STARCREST DR	87.50	87.50	9.00	9.00	0.00	0.00	0.00	0.00	0.00	0.00	0.00	0.00	
481161037	24736 STARCREST DR	87.50	87.50	9.00	9.00	0.00	0.00	0.00	0.00	0.00	0.00	0.00	0.00	
481161038	24746 STARCREST DR	87.50	87.50	9.00	9.00	0.00	0.00	0.00	0.00	0.00	0.00	0.00	0.00	
481161039	24747 SUNNYMEAD BLV	87.50	87.50	9.00	9.00	0.00	0.00	0.00	0.00	0.00	0.00	301.05	301.04	
481161040	24735 SUNNYMEAD BLV	87.50	87.50	9.00	9.00	0.00	0.00	0.00	0.00	0.00	0.00	210.73	210.72	
481161043		87.50	87.50	9.00	9.00	0.00	0.00	0.00	0.00	0.00	0.00	0.00	0.00	
481161045	24667 SUNNYMEAD BLV	87.50	87.50	9.00	9.00	0.00	0.00	0.00	0.00	0.00	0.00	316.10	316.10	
481161046		87.50	87.50	9.00	9.00	0.00	0.00	0.00	0.00	0.00	0.00	316.10	316.10	
481161047	24715 SUNNYMEAD BLV	87.50	87.50	9.00	9.00	0.00	0.00	0.00	0.00	0.00	0.00	301.05	301.04	
481161048	12590 INDIAN ST	87.50	87.50	9.00	9.00	0.00	0.00	0.00	0.00	0.00	0.00	0.00	0.00	
481161049	12572 INDIAN ST	87.50	87.50	9.00	9.00	0.00	0.00	0.00	0.00	0.00	0.00	0.00	0.00	
481161050	12570 INDIAN ST	87.50	87.50	9.00	9.00	0.00	0.00	0.00	0.00	0.00	0.00	0.00	0.00	
481161051	12560 INDIAN ST	87.50	87.50	9.00	9.00	0.00	0.00	0.00	0.00	0.00	0.00	0.00	0.00	
481161052	24655 SUNNYMEAD BLV	87.50	87.50	9.00	9.00	0.00	0.00	0.00	0.00	0.00	0.00	237.83	237.82	
481161053		87.50	87.50	9.00	9.00	0.00	0.00	0.00	0.00	0.00	0.00	304.06	304.06	
481161055		87.50	87.50	9.00	9.00	0.00	0.00	0.00	0.00	0.00	0.00	0.00	0.00	
481161056	12550 INDIAN ST	87.50	87.50	9.00	9.00	0.00	0.00	0.00	0.00	0.00	0.00	0.00	0.00	
481162001	12590 VAL VIEW ST	87.50	87.50	9.00	9.00	0.00	0.00	0.00	0.00	0.00	0.00	0.00	0.00	
481162002	24679 STARCREST DR	87.50	87.50	9.00	9.00	0.00	0.00	0.00	0.00	0.00	0.00	0.00	0.00	
481162003	24691 STARCREST DR	87.50	87.50	9.00	9.00	0.00	0.00	0.00	0.00	0.00	0.00	0.00	0.00	
481162004	24701 STARCREST DR	87.50	87.50	9.00	9.00	0.00	0.00	0.00	0.00	0.00	0.00	0.00	0.00	
481162005	24713 STARCREST DR	87.50	87.50	9.00	9.00	0.00	0.00	0.00	0.00	0.00	0.00	0.00	0.00	
481162006	24725 STARCREST DR	87.50	87.50	9.00	9.00	0.00	0.00	0.00	0.00	0.00	0.00	0.00	0.00	
481162007	24737 STARCREST DR	87.50	87.50	9.00	9.00	0.00	0.00	0.00	0.00	0.00	0.00	0.00	0.00	
481162008	24747 STARCREST DR	87.50	87.50	9.00	9.00	0.00	0.00	0.00	0.00	0.00	0.00	0.00	0.00	
481162009	24746 WEBSTER AVE	87.50	87.50	9.00	9.00	0.00	0.00	0.00	0.00	0.00	0.00	0.00	0.00	
481162010	24736 WEBSTER AVE	87.50	87.50	9.00	9.00	0.00	0.00	0.00	0.00	0.00	0.00	0.00	0.00	
481162011	24724 WEBSTER AVE	87.50	87.50	9.00	9.00	0.00	0.00	0.00	0.00	0.00	0.00	0.00	0.00	
481162012	24712 WEBSTER AVE	87.50	87.50	9.00	9.00	0.00	0.00	0.00	0.00	0.00	0.00	0.00	0.00	
481162013	24700 WEBSTER AVE	87.50	87.50	9.00	9.00	0.00	0.00	0.00	0.00	0.00	0.00	0.00	0.00	
481162014	24690 WEBSTER AVE	87.50	87.50	9.00	9.00	0.00	0.00	0.00	0.00	0.00	0.00	0.00	0.00	
481162015	24678 WEBSTER AVE	87.50	87.50	9.00	9.00	0.00	0.00	0.00	0.00	0.00	0.00	0.00	0.00	
481162016	12618 VAL VIEW ST	87.50	87.50	9.00	9.00	0.00	0.00	0.00	0.00	0.00	0.00	0.00	0.00	
481171001	12636 INDIAN ST	87.50	87.50	9.00	9.00	0.00	0.00	0.00	0.00	0.00	0.00	0.00	0.00	
481171002	12644 INDIAN ST	87.50	87.50	9.00	9.00	0.00	0.00	0.00	0.00	0.00	0.00	0.00	0.00	
481171003	12648 INDIAN ST	87.50	87.50	9.00	9.00	0.00	0.00	0.00	0.00	0.00	0.00	0.00	0.00	

MORENO VALLEY COMMUNITY SERVICES DISTRICT
FISCAL YEAR 2015/16 MAXIMUM AND APPLIED PARCEL TAXES/CHARGES

ASSESSOR'S PARCEL NUMBER	SITUS ADDRESS	ZONE A		ZONE C		ZONE D		ZONE E		ZONE M		ZONE S		TRACT NUMBER
		MAXIMUM	APPLIED	MAXIMUM	APPLIED	MAXIMUM	APPLIED	MAXIMUM	APPLIED	MAXIMUM	APPLIED	MAXIMUM	APPLIED	
481171004	12650 INDIAN ST	87.50	87.50	9.00	9.00	0.00	0.00	0.00	0.00	0.00	0.00	0.00	0.00	
481171005	24531 WEBSTER AVE	87.50	87.50	9.00	9.00	0.00	0.00	0.00	0.00	0.00	0.00	0.00	0.00	
481171006	25549 WEBSTER AVE	87.50	87.50	9.00	9.00	0.00	0.00	0.00	0.00	0.00	0.00	0.00	0.00	
481171007	24567 WEBSTER AVE	87.50	87.50	9.00	9.00	0.00	0.00	0.00	0.00	0.00	0.00	0.00	0.00	
481171008	24585 WEBSTER AVE	87.50	87.50	9.00	9.00	0.00	0.00	0.00	0.00	0.00	0.00	0.00	0.00	
481171010	24611 WEBSTER AVE	87.50	87.50	9.00	9.00	0.00	0.00	0.00	0.00	0.00	0.00	0.00	0.00	
481171011		87.50	87.50	9.00	9.00	0.00	0.00	0.00	0.00	0.00	0.00	0.00	0.00	
481171013		87.50	87.50	9.00	9.00	0.00	0.00	0.00	0.00	0.00	0.00	0.00	0.00	
481171014	12612 VAL VIEW ST	87.50	87.50	9.00	9.00	0.00	0.00	0.00	0.00	0.00	0.00	0.00	0.00	
481171015	12646 VAL VIEW ST	87.50	87.50	9.00	9.00	0.00	0.00	0.00	0.00	0.00	0.00	0.00	0.00	
481171016	12660 VAL VIEW ST	87.50	87.50	9.00	9.00	0.00	0.00	0.00	0.00	0.00	0.00	0.00	0.00	
481171017	24690 FIR AVE	87.50	87.50	9.00	9.00	0.00	0.00	0.00	0.00	0.00	0.00	0.00	0.00	
481171018	24685 WEBSTER AVE	87.50	87.50	9.00	9.00	0.00	0.00	0.00	0.00	0.00	0.00	0.00	0.00	
481171019	24739 WEBSTER AVE	87.50	87.50	9.00	9.00	0.00	0.00	0.00	0.00	0.00	0.00	0.00	0.00	
481171020	24687 WEBSTER AVE	87.50	87.50	9.00	9.00	0.00	0.00	0.00	0.00	0.00	0.00	0.00	0.00	
481171021	24743 WEBSTER AVE	87.50	87.50	9.00	9.00	0.00	0.00	0.00	0.00	0.00	0.00	0.00	0.00	
481171022	24745 WEBSTER AVE	87.50	87.50	9.00	9.00	0.00	0.00	0.00	0.00	0.00	0.00	0.00	0.00	
481171023	24747 WEBSTER AVE	87.50	87.50	9.00	9.00	0.00	0.00	0.00	0.00	0.00	0.00	0.00	0.00	
481171024	24749 WEBSTER AVE	87.50	87.50	9.00	9.00	0.00	0.00	0.00	0.00	0.00	0.00	0.00	0.00	
481171025	24740 FIR AVE	87.50	87.50	9.00	9.00	0.00	0.00	0.00	0.00	0.00	0.00	0.00	0.00	
481171026	24730 FIR AVE	87.50	87.50	9.00	9.00	0.00	0.00	0.00	0.00	0.00	0.00	0.00	0.00	
481171027		87.50	87.50	9.00	9.00	0.00	0.00	0.00	0.00	0.00	0.00	0.00	0.00	
481171028	24684 FIR AVE	87.50	87.50	9.00	9.00	0.00	0.00	0.00	0.00	0.00	0.00	0.00	0.00	
481171029	24668 FIR AVE	87.50	87.50	9.00	9.00	0.00	0.00	0.00	0.00	0.00	0.00	0.00	0.00	
481171030	12674 VAL VIEW ST	175.00	175.00	9.00	9.00	0.00	0.00	0.00	0.00	0.00	0.00	0.00	0.00	
481171032		87.50	87.50	9.00	9.00	0.00	0.00	0.00	0.00	0.00	0.00	0.00	0.00	
481171033	24638 FIR AVE	87.50	87.50	9.00	9.00	0.00	0.00	0.00	0.00	0.00	0.00	0.00	0.00	
481171034	24608 FIR AVE	87.50	87.50	9.00	9.00	0.00	0.00	0.00	0.00	0.00	0.00	0.00	0.00	
481171035	24602 FIR AVE	87.50	87.50	9.00	9.00	0.00	0.00	0.00	0.00	0.00	0.00	0.00	0.00	
481171036	24594 FIR AVE	87.50	87.50	9.00	9.00	0.00	0.00	0.00	0.00	0.00	0.00	0.00	0.00	
481171037	24584 FIR AVE	87.50	87.50	9.00	9.00	0.00	0.00	0.00	0.00	0.00	0.00	0.00	0.00	
481171038	24554 FIR AVE	87.50	87.50	9.00	9.00	0.00	0.00	0.00	0.00	0.00	0.00	0.00	0.00	
481171039		87.50	87.50	9.00	9.00	0.00	0.00	0.00	0.00	0.00	0.00	0.00	0.00	
481171040	24530 FIR AVE	87.50	87.50	9.00	9.00	0.00	0.00	0.00	0.00	0.00	0.00	0.00	0.00	
481171041	12660 INDIAN ST	87.50	87.50	9.00	9.00	0.00	0.00	0.00	0.00	0.00	0.00	0.00	0.00	
481171042	12680 INDIAN ST	87.50	87.50	9.00	9.00	0.00	0.00	0.00	0.00	0.00	0.00	0.00	0.00	
481171043		87.50	87.50	9.00	9.00	0.00	0.00	0.00	0.00	0.00	0.00	0.00	0.00	

MORENO VALLEY COMMUNITY SERVICES DISTRICT
FISCAL YEAR 2015/16 MAXIMUM AND APPLIED PARCEL TAXES/CHARGES

ASSESSOR'S PARCEL NUMBER	SITUS ADDRESS	ZONE A		ZONE C		ZONE D		ZONE E		ZONE M		ZONE S		TRACT NUMBER
		MAXIMUM	APPLIED	MAXIMUM	APPLIED	MAXIMUM	APPLIED	MAXIMUM	APPLIED	MAXIMUM	APPLIED	MAXIMUM	APPLIED	
481171044	24541 FIR AVE	87.50	87.50	9.00	9.00	0.00	0.00	0.00	0.00	0.00	0.00	0.00	0.00	0.00
481171046		87.50	87.50	9.00	9.00	0.00	0.00	0.00	0.00	0.00	0.00	0.00	0.00	0.00
481171047		87.50	87.50	9.00	9.00	0.00	0.00	0.00	0.00	0.00	0.00	0.00	0.00	0.00
481171048		87.50	87.50	9.00	9.00	0.00	0.00	0.00	0.00	0.00	0.00	0.00	0.00	0.00
481171049		87.50	87.50	9.00	9.00	0.00	0.00	0.00	0.00	0.00	0.00	0.00	0.00	0.00
481171050		87.50	87.50	9.00	9.00	0.00	0.00	0.00	0.00	0.00	0.00	0.00	0.00	0.00
481180016	24895 SUNNYMEAD BLV	87.50	87.50	9.00	9.00	0.00	0.00	0.00	0.00	0.00	0.00	264.92	264.92	
481180018	24991 SUNNYMEAD BLV	87.50	87.50	9.00	9.00	0.00	0.00	0.00	0.00	0.00	0.00	415.45	415.44	
481180019	12531 PERRIS BLV	87.50	87.50	9.00	9.00	0.00	0.00	0.00	0.00	0.00	0.00	0.00	0.00	
481180026	24949 SUNNYMEAD BLV	87.50	87.50	9.00	9.00	0.00	0.00	0.00	0.00	0.00	0.00	391.37	391.36	
481180027		87.50	87.50	9.00	9.00	0.00	0.00	0.00	0.00	0.00	0.00	60.21	60.20	
481180029		87.50	87.50	9.00	9.00	0.00	0.00	0.00	0.00	0.00	0.00	162.56	162.56	
481180030	24933 SUNNYMEAD BLV	87.50	87.50	9.00	9.00	0.00	0.00	0.00	0.00	0.00	0.00	0.00	0.00	
481180032	24931 SUNNYMEAD BLV	87.50	87.50	9.00	9.00	0.00	0.00	0.00	0.00	0.00	0.00	0.00	0.00	
481180034	24893 SUNNYMEAD BLV	87.50	87.50	9.00	9.00	0.00	0.00	0.00	0.00	0.00	0.00	451.58	451.58	
481180040	24903 SUNNYMEAD BLV	87.50	87.50	9.00	9.00	0.00	0.00	0.00	0.00	0.00	0.00	0.00	0.00	
481180042	24901 SUNNYMEAD BLV	87.50	87.50	9.00	9.00	0.00	0.00	0.00	0.00	0.00	0.00	264.92	264.92	
481180045	24759 SUNNYMEAD BLV	87.50	87.50	9.00	9.00	0.00	0.00	0.00	0.00	0.00	0.00	767.69	767.68	
481180048	24801 SUNNYMEAD BLV	87.50	87.50	9.00	9.00	0.00	0.00	0.00	0.00	0.00	0.00	617.16	617.16	
481180049	24861 SUNNYMEAD BLV	87.50	87.50	9.00	9.00	0.00	0.00	0.00	0.00	0.00	0.00	150.52	150.52	
481200001	24765 FIR AVE	87.50	87.50	9.00	9.00	0.00	0.00	0.00	0.00	0.00	0.00	0.00	0.00	
481200002	24785 FIR AVE	87.50	87.50	9.00	9.00	0.00	0.00	0.00	0.00	0.00	0.00	0.00	0.00	
481200003	24791 FIR AVE	87.50	87.50	9.00	9.00	0.00	0.00	0.00	0.00	0.00	0.00	0.00	0.00	
481200004	24807 FIR AVE	87.50	87.50	9.00	9.00	0.00	0.00	0.00	0.00	0.00	0.00	0.00	0.00	
481200005		87.50	87.50	9.00	9.00	0.00	0.00	0.00	0.00	0.00	0.00	0.00	0.00	
481200006	24841 FIR AVE	612.50	612.50	9.00	9.00	0.00	0.00	0.00	0.00	0.00	0.00	0.00	0.00	
481200007	24845 FIR AVE	350.00	350.00	9.00	9.00	0.00	0.00	0.00	0.00	0.00	0.00	0.00	0.00	
481200008	24871 FIR AVE	87.50	87.50	9.00	9.00	0.00	0.00	0.00	0.00	0.00	0.00	0.00	0.00	
481200009	24887 FIR AVE	87.50	87.50	9.00	9.00	0.00	0.00	0.00	0.00	0.00	0.00	0.00	0.00	
481200010	24893 FIR AVE	87.50	87.50	9.00	9.00	0.00	0.00	0.00	0.00	0.00	0.00	0.00	0.00	
481200011	24903 FIR AVE	87.50	87.50	9.00	9.00	0.00	0.00	0.00	0.00	0.00	0.00	0.00	0.00	
481200013		87.50	87.50	9.00	9.00	0.00	0.00	0.00	0.00	0.00	0.00	0.00	0.00	
481200014	24951 FIR AVE	87.50	87.50	9.00	9.00	0.00	0.00	0.00	0.00	0.00	0.00	0.00	0.00	
481200018		87.50	87.50	9.00	9.00	0.00	0.00	0.00	0.00	0.00	0.00	0.00	0.00	
481200019	12725 PERRIS BLV	87.50	87.50	9.00	9.00	0.00	0.00	0.00	0.00	0.00	0.00	0.00	0.00	
481200020		87.50	87.50	9.00	9.00	0.00	0.00	0.00	0.00	0.00	0.00	0.00	0.00	
481200021	12729 PERRIS BLV	87.50	87.50	9.00	9.00	0.00	0.00	0.00	0.00	0.00	0.00	0.00	0.00	

MORENO VALLEY COMMUNITY SERVICES DISTRICT
FISCAL YEAR 2015/16 MAXIMUM AND APPLIED PARCEL TAXES/CHARGES

ASSESSOR'S PARCEL NUMBER	SITUS ADDRESS	ZONE A		ZONE C		ZONE D		ZONE E		ZONE M		ZONE S		TRACT NUMBER
		MAXIMUM	APPLIED	MAXIMUM	APPLIED	MAXIMUM	APPLIED	MAXIMUM	APPLIED	MAXIMUM	APPLIED	MAXIMUM	APPLIED	
481200022	12765 PERRIS BLV	87.50	87.50	9.00	9.00	0.00	0.00	0.00	0.00	0.00	0.00	0.00	0.00	
481200023	12777 PERRIS BLV	87.50	87.50	9.00	9.00	0.00	0.00	0.00	0.00	0.00	0.00	0.00	0.00	
481200025	24970 MYERS AVE	87.50	87.50	9.00	9.00	0.00	0.00	0.00	0.00	0.00	0.00	0.00	0.00	
481200026	24960 MYERS AVE	87.50	87.50	9.00	9.00	0.00	0.00	0.00	0.00	0.00	0.00	0.00	0.00	
481200027	24944 MYERS AVE	87.50	87.50	9.00	9.00	0.00	0.00	0.00	0.00	0.00	0.00	0.00	0.00	
481200028	24922 MYERS AVE	87.50	87.50	9.00	9.00	0.00	0.00	0.00	0.00	0.00	0.00	0.00	0.00	
481200029	24896 MYERS AVE	87.50	87.50	9.00	9.00	0.00	0.00	0.00	0.00	0.00	0.00	0.00	0.00	
481200031	24850 MYERS AVE	87.50	87.50	9.00	9.00	0.00	0.00	0.00	0.00	0.00	0.00	0.00	0.00	
481200032	24826 MYERS AVE	87.50	87.50	9.00	9.00	0.00	0.00	0.00	0.00	0.00	0.00	0.00	0.00	
481200033		87.50	87.50	9.00	9.00	0.00	0.00	0.00	0.00	0.00	0.00	0.00	0.00	
481200034	24770 MYERS AVE	87.50	87.50	9.00	9.00	0.00	0.00	0.00	0.00	0.00	0.00	0.00	0.00	
481200035	24760 MYERS AVE	87.50	87.50	9.00	9.00	0.00	0.00	0.00	0.00	0.00	0.00	0.00	0.00	
481200036	24928 MYERS AVE	87.50	87.50	9.00	9.00	0.00	0.00	0.00	0.00	0.00	0.00	0.00	0.00	
481200039	24961 FIR AVE	87.50	87.50	9.00	9.00	0.00	0.00	0.00	0.00	0.00	0.00	0.00	0.00	
481200040	24888 MYERS AVE	87.50	87.50	9.00	9.00	0.00	0.00	0.00	0.00	0.00	0.00	0.00	0.00	
481200041	24864 MYERS AVE	87.50	87.50	9.00	9.00	0.00	0.00	0.00	0.00	0.00	0.00	0.00	0.00	
481200043	24921 FIR AVE	87.50	87.50	9.00	9.00	0.00	0.00	0.00	0.00	0.00	0.00	0.00	0.00	
481200044		87.50	87.50	9.00	9.00	0.00	0.00	0.00	0.00	0.00	0.00	0.00	0.00	
481200045	12715 PERRIS BLV	87.50	87.50	9.00	9.00	0.00	0.00	0.00	0.00	0.00	0.00	0.00	0.00	
481200046	12795 PERRIS BLV	87.50	87.50	9.00	9.00	0.00	0.00	0.00	0.00	0.00	0.00	0.00	0.00	
481210001	24765 MYERS AVE	87.50	87.50	9.00	9.00	0.00	0.00	0.00	0.00	0.00	0.00	0.00	0.00	
481210002	24789 MYERS AVE	87.50	87.50	9.00	9.00	0.00	0.00	0.00	0.00	0.00	0.00	0.00	0.00	
481210003	24785 MYERS AVE	87.50	87.50	9.00	9.00	0.00	0.00	0.00	0.00	0.00	0.00	0.00	0.00	
481210004	24829 MYERS AVE	87.50	87.50	9.00	9.00	0.00	0.00	0.00	0.00	0.00	0.00	0.00	0.00	
481210005	24841 MYERS AVE	87.50	87.50	9.00	9.00	0.00	0.00	0.00	0.00	0.00	0.00	0.00	0.00	
481210006	24869 MYERS AVE	437.50	437.50	9.00	9.00	0.00	0.00	0.00	0.00	0.00	0.00	0.00	0.00	
481210007	24875 MYERS AVE	87.50	87.50	9.00	9.00	0.00	0.00	0.00	0.00	0.00	0.00	0.00	0.00	
481210008	24881 MYERS AVE	87.50	87.50	9.00	9.00	0.00	0.00	0.00	0.00	0.00	0.00	0.00	0.00	
481210009	24903 MYERS AVE	87.50	87.50	9.00	9.00	0.00	0.00	0.00	0.00	0.00	0.00	0.00	0.00	
481210010	24915 MYERS AVE	87.50	87.50	9.00	9.00	0.00	0.00	0.00	0.00	0.00	0.00	0.00	0.00	
481210011	24935 MYERS AVE	87.50	87.50	9.00	9.00	0.00	0.00	0.00	0.00	0.00	0.00	0.00	0.00	
481210012	24945 MYERS AVE	87.50	87.50	9.00	9.00	0.00	0.00	0.00	0.00	0.00	0.00	0.00	0.00	
481210013	24959 MYERS AVE	87.50	87.50	9.00	9.00	0.00	0.00	0.00	0.00	0.00	0.00	0.00	0.00	
481210014	24975 MYERS AVE	87.50	87.50	9.00	9.00	0.00	0.00	0.00	0.00	0.00	0.00	0.00	0.00	
481210016	12819 PERRIS BLV	87.50	87.50	9.00	9.00	0.00	0.00	0.00	0.00	0.00	0.00	0.00	0.00	
481210017	12833 PERRIS BLV	87.50	87.50	9.00	9.00	0.00	0.00	0.00	0.00	0.00	0.00	0.00	0.00	
481210018	12865 PERRIS BLV	87.50	87.50	9.00	9.00	0.00	0.00	0.00	0.00	0.00	0.00	0.00	0.00	

MORENO VALLEY COMMUNITY SERVICES DISTRICT
FISCAL YEAR 2015/16 MAXIMUM AND APPLIED PARCEL TAXES/CHARGES

ASSESSOR'S PARCEL NUMBER	SITUS ADDRESS	ZONE A		ZONE C		ZONE D		ZONE E		ZONE M		ZONE S		TRACT NUMBER
		MAXIMUM	APPLIED	MAXIMUM	APPLIED	MAXIMUM	APPLIED	MAXIMUM	APPLIED	MAXIMUM	APPLIED	MAXIMUM	APPLIED	
481210019	12875 PERRIS BLV	87.50	87.50	9.00	9.00	0.00	0.00	0.00	0.00	0.00	0.00	0.00	0.00	
481210025		87.50	87.50	9.00	9.00	0.00	0.00	0.00	0.00	0.00	0.00	0.00	0.00	
481210026	24930 EUCALYPTUS AVE	87.50	87.50	9.00	9.00	0.00	0.00	0.00	0.00	0.00	0.00	0.00	0.00	
481210027	24920 EUCALYPTUS AVE	87.50	87.50	9.00	9.00	0.00	0.00	0.00	0.00	0.00	0.00	0.00	0.00	
481210028	24910 EUCALYPTUS AVE	87.50	87.50	9.00	9.00	0.00	0.00	0.00	0.00	0.00	0.00	0.00	0.00	
481210029	24880 EUCALYPTUS AVE	87.50	87.50	9.00	9.00	0.00	0.00	0.00	0.00	0.00	0.00	0.00	0.00	
481210030	24864 EUCALYPTUS AVE	1225.00	1225.00	9.00	9.00	0.00	0.00	0.00	0.00	0.00	0.00	0.00	0.00	
481210031	24844 EUCALYPTUS AVE	87.50	87.50	9.00	9.00	0.00	0.00	0.00	0.00	0.00	0.00	0.00	0.00	
481210032	24836 EUCALYPTUS AVE	87.50	87.50	9.00	9.00	0.00	0.00	0.00	0.00	0.00	0.00	0.00	0.00	
481210033	24818 EUCALYPTUS AVE	87.50	87.50	9.00	9.00	0.00	0.00	0.00	0.00	0.00	0.00	0.00	0.00	
481210034	24804 EUCALYPTUS AVE	87.50	87.50	9.00	9.00	0.00	0.00	0.00	0.00	0.00	0.00	0.00	0.00	
481210037	24914 EUCALYPTUS AVE	87.50	87.50	9.00	9.00	0.00	0.00	0.00	0.00	0.00	0.00	0.00	0.00	
481210039	24788 EUCALYPTUS AVE	87.50	87.50	9.00	9.00	0.00	0.00	0.00	0.00	0.00	0.00	0.00	0.00	
481210041	24802 EUCALYPTUS AVE	87.50	87.50	9.00	9.00	0.00	0.00	0.00	0.00	0.00	0.00	0.00	0.00	
481210042	24784 EUCALYPTUS AVE	87.50	87.50	9.00	9.00	0.00	0.00	0.00	0.00	0.00	0.00	0.00	0.00	
481210043	24782 EUCALYPTUS AVE	87.50	87.50	9.00	9.00	0.00	0.00	0.00	0.00	0.00	0.00	0.00	0.00	
481210044	24780 EUCALYPTUS AVE	87.50	87.50	9.00	9.00	0.00	0.00	0.00	0.00	0.00	0.00	0.00	0.00	
481210045	24796 EUCALYPTUS AVE	87.50	87.50	9.00	9.00	0.00	0.00	0.00	0.00	0.00	0.00	0.00	0.00	
481210046	24800 EUCALYPTUS AVE	87.50	87.50	9.00	9.00	0.00	0.00	0.00	0.00	0.00	0.00	0.00	0.00	
481210047	24798 EUCALYPTUS AVE	87.50	87.50	9.00	9.00	0.00	0.00	0.00	0.00	0.00	0.00	0.00	0.00	
481210049	12981 PERRIS BLV	87.50	87.50	9.00	9.00	0.00	0.00	0.00	0.00	0.00	0.00	0.00	0.00	
481210050	12801 PERRIS BLV	87.50	87.50	9.00	9.00	0.00	0.00	0.00	0.00	0.00	0.00	0.00	0.00	
481221001	12764 INDIAN ST	87.50	87.50	9.00	9.00	0.00	0.00	0.00	0.00	0.00	0.00	0.00	0.00	
481221002	12780 INDIAN ST	87.50	87.50	9.00	9.00	0.00	0.00	0.00	0.00	0.00	0.00	0.00	0.00	
481221003	12794 INDIAN ST	87.50	87.50	9.00	9.00	0.00	0.00	0.00	0.00	0.00	0.00	0.00	0.00	
481221004	12808 INDIAN ST	87.50	87.50	9.00	9.00	0.00	0.00	0.00	0.00	0.00	0.00	0.00	0.00	
481221005	12820 INDIAN ST	87.50	87.50	9.00	9.00	0.00	0.00	0.00	0.00	0.00	0.00	0.00	0.00	
481221006	12830 INDIAN ST	87.50	87.50	9.00	9.00	0.00	0.00	0.00	0.00	0.00	0.00	0.00	0.00	
481221007	12846 INDIAN ST	87.50	87.50	9.00	9.00	0.00	0.00	0.00	0.00	0.00	0.00	0.00	0.00	
481221008	12860 INDIAN ST	87.50	87.50	9.00	9.00	0.00	0.00	0.00	0.00	0.00	0.00	0.00	0.00	
481221010	12847 ROSS ST	87.50	87.50	9.00	9.00	0.00	0.00	0.00	0.00	0.00	0.00	0.00	0.00	
481221011	12837 ROSS ST	87.50	87.50	9.00	9.00	0.00	0.00	0.00	0.00	0.00	0.00	0.00	0.00	
481221012	12821 ROSS ST	87.50	87.50	9.00	9.00	0.00	0.00	0.00	0.00	0.00	0.00	0.00	0.00	
481221013	12809 ROSS ST	87.50	87.50	9.00	9.00	0.00	0.00	0.00	0.00	0.00	0.00	0.00	0.00	
481221014	12795 ROSS ST	87.50	87.50	9.00	9.00	0.00	0.00	0.00	0.00	0.00	0.00	0.00	0.00	
481221015	12781 ROSS ST	87.50	87.50	9.00	9.00	0.00	0.00	0.00	0.00	0.00	0.00	0.00	0.00	
481221016	12765 ROSS ST	87.50	87.50	9.00	9.00	0.00	0.00	0.00	0.00	0.00	0.00	0.00	0.00	

MORENO VALLEY COMMUNITY SERVICES DISTRICT
FISCAL YEAR 2015/16 MAXIMUM AND APPLIED PARCEL TAXES/CHARGES

ASSESSOR'S PARCEL NUMBER	SITUS ADDRESS	ZONE A		ZONE C		ZONE D		ZONE E		ZONE M		ZONE S		TRACT NUMBER
		MAXIMUM	APPLIED	MAXIMUM	APPLIED	MAXIMUM	APPLIED	MAXIMUM	APPLIED	MAXIMUM	APPLIED	MAXIMUM	APPLIED	
481221017	24548 MYERS AVE	87.50	87.50	9.00	9.00	0.00	0.00	0.00	0.00	0.00	0.00	0.00	0.00	
481222001	24543 FIR AVE	87.50	87.50	9.00	9.00	0.00	0.00	0.00	0.00	0.00	0.00	0.00	0.00	
481222002	12780 ROSS ST	87.50	87.50	9.00	9.00	0.00	0.00	0.00	0.00	0.00	0.00	0.00	0.00	
481222003	12794 ROSS ST	87.50	87.50	9.00	9.00	0.00	0.00	0.00	0.00	0.00	0.00	0.00	0.00	
481222004	12808 ROSS ST	87.50	87.50	9.00	9.00	0.00	0.00	0.00	0.00	0.00	0.00	0.00	0.00	
481222005	12820 ROSS ST	87.50	87.50	9.00	9.00	0.00	0.00	0.00	0.00	0.00	0.00	0.00	0.00	
481222006	12834 ROSS ST	87.50	87.50	9.00	9.00	0.00	0.00	0.00	0.00	0.00	0.00	0.00	0.00	
481222007	12846 ROSS ST	87.50	87.50	9.00	9.00	0.00	0.00	0.00	0.00	0.00	0.00	0.00	0.00	
481222008	12860 ROSS ST	87.50	87.50	9.00	9.00	0.00	0.00	0.00	0.00	0.00	0.00	0.00	0.00	
481222009	24590 MYERS AVE	87.50	87.50	9.00	9.00	0.00	0.00	0.00	0.00	0.00	0.00	0.00	0.00	
481222010	12847 LEE ST	87.50	87.50	9.00	9.00	0.00	0.00	0.00	0.00	0.00	0.00	0.00	0.00	
481222011	12833 LEE ST	87.50	87.50	9.00	9.00	0.00	0.00	0.00	0.00	0.00	0.00	0.00	0.00	
481222012	12823 LEE ST	87.50	87.50	9.00	9.00	0.00	0.00	0.00	0.00	0.00	0.00	0.00	0.00	
481222013	12809 LEE ST	87.50	87.50	9.00	9.00	0.00	0.00	0.00	0.00	0.00	0.00	0.00	0.00	
481222014	12795 LEE ST	87.50	87.50	9.00	9.00	0.00	0.00	0.00	0.00	0.00	0.00	0.00	0.00	
481222015	12781 LEE ST	87.50	87.50	9.00	9.00	0.00	0.00	0.00	0.00	0.00	0.00	0.00	0.00	
481222016	12765 LEE ST	87.50	87.50	9.00	9.00	0.00	0.00	0.00	0.00	0.00	0.00	0.00	0.00	
481223001	24615 FIR AVE	87.50	87.50	9.00	9.00	0.00	0.00	0.00	0.00	0.00	0.00	0.00	0.00	
481223002	12780 LEE ST	87.50	87.50	9.00	9.00	0.00	0.00	0.00	0.00	0.00	0.00	0.00	0.00	
481223004	12808 LEE ST	87.50	87.50	9.00	9.00	0.00	0.00	0.00	0.00	0.00	0.00	0.00	0.00	
481223005	12820 LEE ST	87.50	87.50	9.00	9.00	0.00	0.00	0.00	0.00	0.00	0.00	0.00	0.00	
481223006	12834 LEE ST	87.50	87.50	9.00	9.00	0.00	0.00	0.00	0.00	0.00	0.00	0.00	0.00	
481223007	12846 LEE ST	87.50	87.50	9.00	9.00	0.00	0.00	0.00	0.00	0.00	0.00	0.00	0.00	
481223008	12860 LEE ST	87.50	87.50	9.00	9.00	0.00	0.00	0.00	0.00	0.00	0.00	0.00	0.00	
481223010	24637 FIR AVE	87.50	87.50	9.00	9.00	0.00	0.00	0.00	0.00	0.00	0.00	0.00	0.00	
481223011	24635 FIR AVE	87.50	87.50	9.00	9.00	0.00	0.00	0.00	0.00	0.00	0.00	0.00	0.00	
481223012	24633 FIR AVE	87.50	87.50	9.00	9.00	0.00	0.00	0.00	0.00	0.00	0.00	0.00	0.00	
481223013	24631 FIR AVE	87.50	87.50	9.00	9.00	0.00	0.00	0.00	0.00	0.00	0.00	0.00	0.00	
481223014	24657 FIR AVE	87.50	87.50	9.00	9.00	0.00	0.00	0.00	0.00	0.00	0.00	0.00	0.00	
481223017	24681 FIR AVE	87.50	87.50	9.00	9.00	0.00	0.00	0.00	0.00	0.00	0.00	0.00	0.00	
481223018	24691 FIR AVE	87.50	87.50	9.00	9.00	0.00	0.00	0.00	0.00	0.00	0.00	0.00	0.00	
481223019	24719 FIR AVE	87.50	87.50	9.00	9.00	0.00	0.00	0.00	0.00	0.00	0.00	0.00	0.00	
481223020	24735 FIR AVE	87.50	87.50	9.00	9.00	0.00	0.00	0.00	0.00	0.00	0.00	0.00	0.00	
481223021	24765 FIR AVE	87.50	87.50	9.00	9.00	0.00	0.00	0.00	0.00	0.00	0.00	0.00	0.00	
481223022	24662 MYERS AVE	87.50	87.50	9.00	9.00	0.00	0.00	0.00	0.00	0.00	0.00	0.00	0.00	
481223023	24670 MYERS AVE	87.50	87.50	9.00	9.00	0.00	0.00	0.00	0.00	0.00	0.00	0.00	0.00	
481223024	24680 MYERS AVE	87.50	87.50	9.00	9.00	0.00	0.00	0.00	0.00	0.00	0.00	0.00	0.00	

MORENO VALLEY COMMUNITY SERVICES DISTRICT
FISCAL YEAR 2015/16 MAXIMUM AND APPLIED PARCEL TAXES/CHARGES

ASSESSOR'S PARCEL NUMBER	SITUS ADDRESS	ZONE A		ZONE C		ZONE D		ZONE E		ZONE M		ZONE S		TRACT NUMBER
		MAXIMUM	APPLIED	MAXIMUM	APPLIED	MAXIMUM	APPLIED	MAXIMUM	APPLIED	MAXIMUM	APPLIED	MAXIMUM	APPLIED	
481223026	24722 MYERS AVE	87.50	87.50	9.00	9.00	0.00	0.00	0.00	0.00	0.00	0.00	0.00	0.00	
481223027	24748 MYERS AVE	87.50	87.50	9.00	9.00	0.00	0.00	0.00	0.00	0.00	0.00	0.00	0.00	
481223029	24630 MYERS AVE	87.50	87.50	9.00	9.00	0.00	0.00	0.00	0.00	0.00	0.00	0.00	0.00	
481223032	24632 MYERS AVE	87.50	87.50	9.00	9.00	0.00	0.00	0.00	0.00	0.00	0.00	0.00	0.00	
481223033	24667 FIR AVE	350.00	350.00	9.00	9.00	0.00	0.00	0.00	0.00	0.00	0.00	0.00	0.00	
481223037	24716 MYERS AVE	87.50	87.50	9.00	9.00	0.00	0.00	0.00	0.00	0.00	0.00	0.00	0.00	
481230001	24521 MYERS AVE	87.50	87.50	9.00	9.00	0.00	0.00	0.00	0.00	0.00	0.00	0.00	0.00	
481230002	12892 INDIAN ST	87.50	87.50	9.00	9.00	0.00	0.00	0.00	0.00	0.00	0.00	0.00	0.00	
481230003	12906 INDIAN ST	87.50	87.50	9.00	9.00	0.00	0.00	0.00	0.00	0.00	0.00	0.00	0.00	
481230004	12908 INDIAN ST	87.50	87.50	9.00	9.00	0.00	0.00	0.00	0.00	0.00	0.00	0.00	0.00	
481230005	12912 INDIAN ST	87.50	87.50	9.00	9.00	0.00	0.00	0.00	0.00	0.00	0.00	0.00	0.00	
481230006	24535 MYERS AVE	87.50	87.50	9.00	9.00	0.00	0.00	0.00	0.00	0.00	0.00	0.00	0.00	
481230007	24549 MYERS AVE	87.50	87.50	9.00	9.00	0.00	0.00	0.00	0.00	0.00	0.00	0.00	0.00	
481230008	24559 MYERS AVE	87.50	87.50	9.00	9.00	0.00	0.00	0.00	0.00	0.00	0.00	0.00	0.00	
481230009	24619 MYERS AVE	87.50	87.50	9.00	9.00	0.00	0.00	0.00	0.00	0.00	0.00	0.00	0.00	
481230011	24633 MYERS AVE	87.50	87.50	9.00	9.00	0.00	0.00	0.00	0.00	0.00	0.00	0.00	0.00	
481230012	24637 MYERS AVE	87.50	87.50	9.00	9.00	0.00	0.00	0.00	0.00	0.00	0.00	0.00	0.00	
481230014	24677 MYERS AVE	87.50	87.50	9.00	9.00	0.00	0.00	0.00	0.00	0.00	0.00	0.00	0.00	
481230015	24713 MYERS AVE	87.50	87.50	9.00	9.00	0.00	0.00	0.00	0.00	0.00	0.00	0.00	0.00	
481230016	24725 MYERS AVE	87.50	87.50	9.00	9.00	0.00	0.00	0.00	0.00	0.00	0.00	0.00	0.00	
481230017	24745 MYERS AVE	87.50	87.50	9.00	9.00	0.00	0.00	0.00	0.00	0.00	0.00	0.00	0.00	
481230018	24755 MYERS AVE	87.50	87.50	9.00	9.00	0.00	0.00	0.00	0.00	0.00	0.00	0.00	0.00	
481230021	24710 EUCALYPTUS AVE	87.50	87.50	9.00	9.00	0.00	0.00	0.00	0.00	0.00	0.00	0.00	0.00	
481230022	24680 EUCALYPTUS AVE	87.50	87.50	9.00	9.00	0.00	0.00	0.00	0.00	0.00	0.00	0.00	0.00	
481230023	24668 EUCALYPTUS AVE	1400.00	1400.00	9.00	9.00	0.00	0.00	0.00	0.00	0.00	0.00	0.00	0.00	
481230024	24638 EUCALYPTUS AVE	87.50	87.50	9.00	9.00	0.00	0.00	0.00	0.00	0.00	0.00	0.00	0.00	
481230025	24630 EUCALYPTUS AVE	87.50	87.50	9.00	9.00	0.00	0.00	0.00	0.00	0.00	0.00	0.00	0.00	
481230026	24626 EUCALYPTUS AVE	87.50	87.50	9.00	9.00	0.00	0.00	0.00	0.00	0.00	0.00	0.00	0.00	
481230027	24616 EUCALYPTUS AVE	87.50	87.50	9.00	9.00	0.00	0.00	0.00	0.00	0.00	0.00	0.00	0.00	
481230029	24600 EUCALYPTUS AVE	87.50	87.50	9.00	9.00	0.00	0.00	0.00	0.00	0.00	0.00	0.00	0.00	
481230030	24582 EUCALYPTUS AVE	87.50	87.50	9.00	9.00	0.00	0.00	0.00	0.00	0.00	0.00	0.00	0.00	
481230033	12980 INDIAN ST	87.50	87.50	9.00	9.00	0.00	0.00	0.00	0.00	0.00	0.00	0.00	0.00	
481230034	12974 INDIAN ST	87.50	87.50	9.00	9.00	0.00	0.00	0.00	0.00	0.00	0.00	0.00	0.00	
481230035	12946 INDIAN ST	87.50	87.50	9.00	9.00	0.00	0.00	0.00	0.00	0.00	0.00	0.00	0.00	
481230036	12926 INDIAN ST	87.50	87.50	9.00	9.00	0.00	0.00	0.00	0.00	0.00	0.00	0.00	0.00	
481230038	24661 MYERS AVE	87.50	87.50	9.00	9.00	0.00	0.00	0.00	0.00	0.00	0.00	0.00	0.00	
481230039	24615 MYERS AVE	87.50	87.50	9.00	9.00	0.00	0.00	0.00	0.00	0.00	0.00	0.00	0.00	

MORENO VALLEY COMMUNITY SERVICES DISTRICT
FISCAL YEAR 2015/16 MAXIMUM AND APPLIED PARCEL TAXES/CHARGES

ASSESSOR'S PARCEL NUMBER	SITUS ADDRESS	ZONE A		ZONE C		ZONE D		ZONE E		ZONE M		ZONE S		TRACT NUMBER
		MAXIMUM	APPLIED	MAXIMUM	APPLIED	MAXIMUM	APPLIED	MAXIMUM	APPLIED	MAXIMUM	APPLIED	MAXIMUM	APPLIED	
481230040		87.50	87.50	9.00	9.00	0.00	0.00	0.00	0.00	0.00	0.00	0.00	0.00	
481230041		87.50	87.50	9.00	9.00	0.00	0.00	0.00	0.00	0.00	0.00	0.00	0.00	
481230042		87.50	87.50	9.00	9.00	0.00	0.00	0.00	0.00	0.00	0.00	0.00	0.00	
481230045	24556 EUCALYPTUS AVE	87.50	87.50	9.00	9.00	0.00	0.00	0.00	0.00	0.00	0.00	0.00	0.00	
481230046	24556 EUCALYPTUS AVE	87.50	87.50	9.00	9.00	0.00	0.00	0.00	0.00	0.00	0.00	0.00	0.00	
481230047	24750 EUCALYPTUS AVE	87.50	87.50	9.00	9.00	0.00	0.00	0.00	0.00	0.00	0.00	0.00	0.00	
481230048	24754 EUCALYPTUS AVE	87.50	87.50	9.00	9.00	0.00	0.00	0.00	0.00	0.00	0.00	0.00	0.00	
481230049	24758 EUCALYPTUS AVE	87.50	87.50	9.00	9.00	0.00	0.00	0.00	0.00	0.00	0.00	0.00	0.00	
481230050	24762 EUCALYPTUS AVE	87.50	87.50	9.00	9.00	0.00	0.00	0.00	0.00	0.00	0.00	0.00	0.00	
481230051	24556 EUCALYPTUS AVE	87.50	87.50	9.00	9.00	0.00	0.00	0.00	0.00	0.00	0.00	0.00	0.00	
481230052		87.50	87.50	9.00	9.00	0.00	0.00	0.00	0.00	0.00	0.00	0.00	0.00	35066
481230053		87.50	87.50	9.00	9.00	0.00	0.00	0.00	0.00	0.00	0.00	0.00	0.00	35066
481230054		87.50	87.50	9.00	9.00	0.00	0.00	0.00	0.00	0.00	0.00	0.00	0.00	35066
481230055		87.50	87.50	9.00	9.00	0.00	0.00	0.00	0.00	0.00	0.00	0.00	0.00	35066
481240001		87.50	87.50	9.00	9.00	0.00	0.00	0.00	0.00	0.00	0.00	0.00	0.00	
481240004	24333 FIR AVE	87.50	87.50	9.00	9.00	0.00	0.00	0.00	0.00	0.00	0.00	0.00	0.00	
481240005	24337 FIR AVE	87.50	87.50	9.00	9.00	0.00	0.00	0.00	0.00	0.00	0.00	0.00	0.00	
481240006	24355 FIR AVE	87.50	87.50	9.00	9.00	0.00	0.00	0.00	0.00	0.00	0.00	0.00	0.00	
481240007	24367 FIR AVE B	87.50	87.50	9.00	9.00	0.00	0.00	0.00	0.00	0.00	0.00	0.00	0.00	
481240008	24381 FIR AVE	87.50	87.50	9.00	9.00	0.00	0.00	0.00	0.00	0.00	0.00	0.00	0.00	
481240009	24399 FIR AVE	87.50	87.50	9.00	9.00	0.00	0.00	0.00	0.00	0.00	0.00	0.00	0.00	
481240010	24417 FIR AVE	87.50	87.50	9.00	9.00	0.00	0.00	0.00	0.00	0.00	0.00	0.00	0.00	
481240011	24429 FIR AVE	87.50	87.50	9.00	9.00	0.00	0.00	0.00	0.00	0.00	0.00	0.00	0.00	
481240012	24445 FIR AVE	87.50	87.50	9.00	9.00	0.00	0.00	0.00	0.00	0.00	0.00	0.00	0.00	
481240013	24465 FIR AVE	87.50	87.50	9.00	9.00	0.00	0.00	0.00	0.00	0.00	0.00	0.00	0.00	
481240017	12771 INDIAN ST	350.00	350.00	9.00	9.00	0.00	0.00	0.00	0.00	0.00	0.00	0.00	0.00	
481240018	12735 INDIAN ST	87.50	87.50	9.00	9.00	0.00	0.00	0.00	0.00	0.00	0.00	0.00	0.00	
481240020	12847 INDIAN ST	87.50	87.50	9.00	9.00	0.00	0.00	0.00	0.00	0.00	0.00	0.00	0.00	
481240021	12861 INDIAN ST	87.50	87.50	9.00	9.00	0.00	0.00	0.00	0.00	0.00	0.00	0.00	0.00	
481240023	24490 MYERS AVE	87.50	87.50	9.00	9.00	0.00	0.00	0.00	0.00	0.00	0.00	0.00	0.00	
481240024	24480 MYERS AVE	87.50	87.50	9.00	9.00	0.00	0.00	0.00	0.00	0.00	0.00	0.00	0.00	
481240025	24454 MYERS AVE	87.50	87.50	9.00	9.00	0.00	0.00	0.00	0.00	0.00	0.00	0.00	0.00	
481240026	24466 MYERS AVE	87.50	87.50	9.00	9.00	0.00	0.00	0.00	0.00	0.00	0.00	0.00	0.00	
481240027	24446 MYERS AVE	87.50	87.50	9.00	9.00	0.00	0.00	0.00	0.00	0.00	0.00	0.00	0.00	
481240028	24420 MYERS AVE	1137.50	1137.50	9.00	9.00	0.00	0.00	0.00	0.00	0.00	0.00	0.00	0.00	
481240029	24410 MYERS AVE	1225.00	1225.00	9.00	9.00	0.00	0.00	0.00	0.00	0.00	0.00	0.00	0.00	
481240030	24360 MYERS AVE	87.50	87.50	9.00	9.00	0.00	0.00	0.00	0.00	0.00	0.00	0.00	0.00	

MORENO VALLEY COMMUNITY SERVICES DISTRICT
FISCAL YEAR 2015/16 MAXIMUM AND APPLIED PARCEL TAXES/CHARGES

ASSESSOR'S PARCEL NUMBER	SITUS ADDRESS	ZONE A		ZONE C		ZONE D		ZONE E		ZONE M		ZONE S		TRACT NUMBER
		MAXIMUM	APPLIED	MAXIMUM	APPLIED	MAXIMUM	APPLIED	MAXIMUM	APPLIED	MAXIMUM	APPLIED	MAXIMUM	APPLIED	
481240031	24340 MYERS AVE	87.50	87.50	9.00	9.00	0.00	0.00	0.00	0.00	0.00	0.00	0.00	0.00	
481240032	24336 MYERS AVE	87.50	87.50	9.00	9.00	0.00	0.00	0.00	0.00	0.00	0.00	0.00	0.00	
481240033	24324 MYERS AVE A	87.50	87.50	9.00	9.00	0.00	0.00	0.00	0.00	0.00	0.00	0.00	0.00	
481240034	24320 MYERS AVE	87.50	87.50	9.00	9.00	0.00	0.00	0.00	0.00	0.00	0.00	0.00	0.00	
481240035	24300 MYERS AVE	87.50	87.50	9.00	9.00	0.00	0.00	0.00	0.00	0.00	0.00	0.00	0.00	
481240036		87.50	87.50	9.00	9.00	0.00	0.00	0.00	0.00	0.00	0.00	0.00	0.00	
481240037	24302 MYERS AVE	87.50	87.50	9.00	9.00	0.00	0.00	0.00	0.00	0.00	0.00	0.00	0.00	
481240038	24270 MYERS AVE	87.50	87.50	9.00	9.00	0.00	0.00	0.00	0.00	0.00	0.00	0.00	0.00	
481240040	12833 INDIAN ST	87.50	87.50	9.00	9.00	0.00	0.00	0.00	0.00	0.00	0.00	0.00	0.00	
481240041	12755 INDIAN ST	87.50	87.50	9.00	9.00	0.00	0.00	0.00	0.00	0.00	0.00	0.00	0.00	
481240042		87.50	87.50	9.00	9.00	0.00	0.00	0.00	0.00	0.00	0.00	0.00	0.00	
481240043		87.50	87.50	9.00	9.00	0.00	0.00	0.00	0.00	0.00	0.00	0.00	0.00	
481240044	12760 DIANA LN	1050.00	1050.00	9.00	9.00	0.00	0.00	0.00	0.00	0.00	0.00	0.00	0.00	
481240045	24301 FIR AVE	87.50	87.50	9.00	9.00	0.00	0.00	0.00	0.00	0.00	0.00	0.00	0.00	
481250001	24269 MYERS AVE	87.50	87.50	9.00	9.00	0.00	0.00	0.00	0.00	0.00	0.00	0.00	0.00	
481250004	24317 MYERS AVE	87.50	87.50	9.00	9.00	0.00	0.00	0.00	0.00	0.00	0.00	0.00	0.00	
481250005	24323 MYERS AVE	87.50	87.50	9.00	9.00	0.00	0.00	0.00	0.00	0.00	0.00	0.00	0.00	
481250006	24337 MYERS AVE	87.50	87.50	9.00	9.00	0.00	0.00	0.00	0.00	0.00	0.00	0.00	0.00	
481250008	24379 MYERS AVE	87.50	87.50	9.00	9.00	0.00	0.00	0.00	0.00	0.00	0.00	0.00	0.00	
481250009	24393 MYERS AVE	87.50	87.50	9.00	9.00	0.00	0.00	0.00	0.00	0.00	0.00	0.00	0.00	
481250010	24405 MYERS AVE	87.50	87.50	9.00	9.00	0.00	0.00	0.00	0.00	0.00	0.00	0.00	0.00	
481250012	24421 MYERS AVE	87.50	87.50	9.00	9.00	0.00	0.00	0.00	0.00	0.00	0.00	0.00	0.00	
481250013	24443 MYERS AVE	87.50	87.50	9.00	9.00	0.00	0.00	0.00	0.00	0.00	0.00	0.00	0.00	
481250014	24465 MYERS AVE	87.50	87.50	9.00	9.00	0.00	0.00	0.00	0.00	0.00	0.00	0.00	0.00	
481250015	24467 MYERS AVE	87.50	87.50	9.00	9.00	0.00	0.00	0.00	0.00	0.00	0.00	0.00	0.00	
481250016	24487 MYERS AVE	87.50	87.50	9.00	9.00	0.00	0.00	0.00	0.00	0.00	0.00	0.00	0.00	
481250017	24493 MYERS AVE	87.50	87.50	9.00	9.00	0.00	0.00	0.00	0.00	0.00	0.00	0.00	0.00	
481250018	12917 INDIAN ST	87.50	87.50	9.00	9.00	0.00	0.00	0.00	0.00	0.00	0.00	0.00	0.00	
481250019	12919 INDIAN ST	87.50	87.50	9.00	9.00	0.00	0.00	0.00	0.00	0.00	0.00	0.00	0.00	
481250020	12925 INDIAN ST	87.50	87.50	9.00	9.00	0.00	0.00	0.00	0.00	0.00	0.00	0.00	0.00	
481250021	12945 INDIAN ST	87.50	87.50	9.00	9.00	0.00	0.00	0.00	0.00	0.00	0.00	0.00	0.00	
481250022	12975 INDIAN ST	87.50	87.50	9.00	9.00	0.00	0.00	0.00	0.00	0.00	0.00	0.00	0.00	
481250023	24462 EUCALYPTUS AVE	87.50	87.50	9.00	9.00	0.00	0.00	0.00	0.00	0.00	0.00	0.00	0.00	
481250024	24454 EUCALYPTUS AVE	87.50	87.50	9.00	9.00	0.00	0.00	0.00	0.00	0.00	0.00	0.00	0.00	
481250025	24438 EUCALYPTUS AVE	87.50	87.50	9.00	9.00	0.00	0.00	0.00	0.00	0.00	0.00	0.00	0.00	
481250026	24426 EUCALYPTUS AVE	437.50	437.50	9.00	9.00	0.00	0.00	0.00	0.00	0.00	0.00	0.00	0.00	
481250027	24412 EUCALYPTUS AVE	87.50	87.50	9.00	9.00	0.00	0.00	0.00	0.00	0.00	0.00	0.00	0.00	

MORENO VALLEY COMMUNITY SERVICES DISTRICT
FISCAL YEAR 2015/16 MAXIMUM AND APPLIED PARCEL TAXES/CHARGES

ASSESSOR'S PARCEL NUMBER	SITUS ADDRESS	ZONE A		ZONE C		ZONE D		ZONE E		ZONE M		ZONE S		TRACT NUMBER
		MAXIMUM	APPLIED	MAXIMUM	APPLIED	MAXIMUM	APPLIED	MAXIMUM	APPLIED	MAXIMUM	APPLIED	MAXIMUM	APPLIED	
481250028	24386 EUCALYPTUS AVE	87.50	87.50	9.00	9.00	0.00	0.00	0.00	0.00	0.00	0.00	0.00	0.00	
481250029	24380 EUCALYPTUS AVE	87.50	87.50	9.00	9.00	0.00	0.00	0.00	0.00	0.00	0.00	0.00	0.00	
481250030	24344 EUCALYPTUS AVE	87.50	87.50	9.00	9.00	0.00	0.00	0.00	0.00	0.00	0.00	0.00	0.00	
481250031	24336 EUCALYPTUS AVE	87.50	87.50	9.00	9.00	0.00	0.00	0.00	0.00	0.00	0.00	0.00	0.00	
481250032	24324 EUCALYPTUS AVE	87.50	87.50	9.00	9.00	0.00	0.00	0.00	0.00	0.00	0.00	0.00	0.00	
481250033	24320 EUCALYPTUS AVE	87.50	87.50	9.00	9.00	0.00	0.00	0.00	0.00	0.00	0.00	0.00	0.00	
481250034	24290 EUCALYPTUS AVE	87.50	87.50	9.00	9.00	0.00	0.00	0.00	0.00	0.00	0.00	0.00	0.00	
481250035	24284 EUCALYPTUS AVE	87.50	87.50	9.00	9.00	0.00	0.00	0.00	0.00	0.00	0.00	0.00	0.00	
481250036	24276 EUCALYPTUS AVE	87.50	87.50	9.00	9.00	0.00	0.00	0.00	0.00	0.00	0.00	0.00	0.00	
481250037	24272 EUCALYPTUS AVE	87.50	87.50	9.00	9.00	0.00	0.00	0.00	0.00	0.00	0.00	0.00	0.00	
481250039	24419 MYERS AVE	87.50	87.50	9.00	9.00	0.00	0.00	0.00	0.00	0.00	0.00	0.00	0.00	
481250040	24417 MYERS AVE	87.50	87.50	9.00	9.00	0.00	0.00	0.00	0.00	0.00	0.00	0.00	0.00	
481250041		87.50	87.50	9.00	9.00	0.00	0.00	0.00	0.00	0.00	0.00	0.00	0.00	
481250042	24341 MYERS AVE	87.50	87.50	9.00	9.00	0.00	0.00	0.00	0.00	0.00	0.00	0.00	0.00	
481250043		87.50	87.50	9.00	9.00	0.00	0.00	0.00	0.00	0.00	0.00	0.00	0.00	
481250045	12902 ROBERTS WAY	87.50	87.50	9.00	9.00	0.00	0.00	0.00	0.00	0.00	0.00	0.00	0.00	36598
481250046	12914 ROBERTS WAY	87.50	87.50	9.00	9.00	0.00	0.00	0.00	0.00	0.00	0.00	0.00	0.00	36598
481250047	12923 ROBERTS WAY	87.50	87.50	9.00	9.00	0.00	0.00	0.00	0.00	0.00	0.00	0.00	0.00	36598
481250048	12919 ROBERTS WAY	87.50	87.50	9.00	9.00	0.00	0.00	0.00	0.00	0.00	0.00	0.00	0.00	36598
481250049	12915 ROBERTS WAY	87.50	87.50	9.00	9.00	0.00	0.00	0.00	0.00	0.00	0.00	0.00	0.00	36598
481250050	12911 ROBERTS WAY	87.50	87.50	9.00	9.00	0.00	0.00	0.00	0.00	0.00	0.00	0.00	0.00	36598
481250051	12907 ROBERTS WAY	87.50	87.50	9.00	9.00	0.00	0.00	0.00	0.00	0.00	0.00	0.00	0.00	36598
481250052	12903 ROBERTS WAY	87.50	87.50	9.00	9.00	0.00	0.00	0.00	0.00	0.00	0.00	0.00	0.00	36598
481260004	24133 FIR AVE	700.00	700.00	9.00	9.00	0.00	0.00	0.00	0.00	0.00	0.00	0.00	0.00	
481260005	24151 FIR AVE	87.50	87.50	9.00	9.00	0.00	0.00	0.00	0.00	0.00	0.00	0.00	0.00	
481260006	24167 FIR AVE	87.50	87.50	9.00	9.00	0.00	0.00	0.00	0.00	0.00	0.00	0.00	0.00	
481260010	24244 MYERS AVE	87.50	87.50	9.00	9.00	0.00	0.00	0.00	0.00	0.00	0.00	0.00	0.00	
481260011	24234 MYERS AVE	87.50	87.50	9.00	9.00	0.00	0.00	0.00	0.00	0.00	0.00	0.00	0.00	
481260012	24200 MYERS AVE	1225.00	1225.00	9.00	9.00	0.00	0.00	0.00	0.00	0.00	0.00	0.00	0.00	
481260013	24196 MYERS AVE	1225.00	1225.00	9.00	9.00	0.00	0.00	0.00	0.00	0.00	0.00	0.00	0.00	
481260015	24134 MYERS AVE	87.50	87.50	9.00	9.00	0.00	0.00	0.00	0.00	0.00	0.00	0.00	0.00	
481260016	24110 MYERS AVE	87.50	87.50	9.00	9.00	0.00	0.00	0.00	0.00	0.00	0.00	0.00	0.00	
481260017	12846 RUBY CT	87.50	87.50	9.00	9.00	0.00	0.00	0.00	0.00	0.00	0.00	0.00	0.00	
481260018	12834 RUBY CT	87.50	87.50	9.00	9.00	0.00	0.00	0.00	0.00	0.00	0.00	0.00	0.00	
481260019	12820 RUBY CT	87.50	87.50	9.00	9.00	0.00	0.00	0.00	0.00	0.00	0.00	0.00	0.00	
481260020	12821 RUBY CT	87.50	87.50	9.00	9.00	0.00	0.00	0.00	0.00	0.00	0.00	0.00	0.00	
481260021	12835 RUBY CT	87.50	87.50	9.00	9.00	0.00	0.00	0.00	0.00	0.00	0.00	0.00	0.00	

MORENO VALLEY COMMUNITY SERVICES DISTRICT
FISCAL YEAR 2015/16 MAXIMUM AND APPLIED PARCEL TAXES/CHARGES

ASSESSOR'S PARCEL NUMBER	SITUS ADDRESS	ZONE A		ZONE C		ZONE D		ZONE E		ZONE M		ZONE S		TRACT NUMBER
		MAXIMUM	APPLIED	MAXIMUM	APPLIED	MAXIMUM	APPLIED	MAXIMUM	APPLIED	MAXIMUM	APPLIED	MAXIMUM	APPLIED	
481260022	12847 RUBY CT	87.50	87.50	9.00	9.00	0.00	0.00	0.00	0.00	0.00	0.00	0.00	0.00	
481260023	12861 RUBY CT	87.50	87.50	9.00	9.00	0.00	0.00	0.00	0.00	0.00	0.00	0.00	0.00	
481260024	24060 MYERS AVE	87.50	87.50	9.00	9.00	0.00	0.00	0.00	0.00	0.00	0.00	0.00	0.00	
481260025	12846 MEAD CT	87.50	87.50	9.00	9.00	0.00	0.00	0.00	0.00	0.00	0.00	0.00	0.00	
481260026	12834 MEAD CT	87.50	87.50	9.00	9.00	0.00	0.00	0.00	0.00	0.00	0.00	0.00	0.00	
481260027	12820 MEAD CT	87.50	87.50	9.00	9.00	0.00	0.00	0.00	0.00	0.00	0.00	0.00	0.00	
481260028	12821 MEAD CT	87.50	87.50	9.00	9.00	0.00	0.00	0.00	0.00	0.00	0.00	0.00	0.00	
481260029	12835 MEAD CT	87.50	87.50	9.00	9.00	0.00	0.00	0.00	0.00	0.00	0.00	0.00	0.00	
481260030	12847 MEAD CT	87.50	87.50	9.00	9.00	0.00	0.00	0.00	0.00	0.00	0.00	0.00	0.00	
481260031	12861 MEAD CT	87.50	87.50	9.00	9.00	0.00	0.00	0.00	0.00	0.00	0.00	0.00	0.00	
481260033	12846 HEACOCK ST	87.50	87.50	9.00	9.00	0.00	0.00	0.00	0.00	0.00	0.00	0.00	0.00	
481260040		87.50	87.50	9.00	9.00	0.00	0.00	0.00	0.00	0.00	0.00	0.00	0.00	
481260041	24158 MYERS AVE	87.50	87.50	9.00	9.00	0.00	0.00	0.00	0.00	0.00	0.00	0.00	0.00	
481260043	24168 MYERS AVE	87.50	87.50	9.00	9.00	0.00	0.00	0.00	0.00	0.00	0.00	0.00	0.00	
481260048	12800 HEACOCK ST	87.50	87.50	9.00	9.00	0.00	0.00	0.00	0.00	0.00	0.00	0.00	0.00	
481260051	24239 FIR AVE	87.50	87.50	9.00	9.00	0.00	0.00	0.00	0.00	0.00	0.00	0.00	0.00	
481260052	24215 FIR AVE	87.50	87.50	9.00	9.00	0.00	0.00	0.00	0.00	0.00	0.00	0.00	0.00	
481260053	12820 HEACOCK ST	87.50	87.50	9.00	9.00	0.00	0.00	0.00	0.00	0.00	0.00	0.00	0.00	
481260054	24020 MYERS AVE	87.50	87.50	9.00	9.00	0.00	0.00	0.00	0.00	0.00	0.00	0.00	0.00	
481260055	12834 HEACOCK ST	87.50	87.50	9.00	9.00	0.00	0.00	0.00	0.00	0.00	0.00	0.00	0.00	
481270004	24061 MYERS AVE	87.50	87.50	9.00	9.00	0.00	0.00	0.00	0.00	0.00	0.00	0.00	0.00	
481270008	24093 MYERS AVE	87.50	87.50	9.00	9.00	0.00	0.00	0.00	0.00	0.00	0.00	0.00	0.00	
481270009	24103 MYERS AVE	87.50	87.50	9.00	9.00	0.00	0.00	0.00	0.00	0.00	0.00	0.00	0.00	
481270010	24117 MYERS AVE	87.50	87.50	9.00	9.00	0.00	0.00	0.00	0.00	0.00	0.00	0.00	0.00	
481270011	24131 MYERS AVE	87.50	87.50	9.00	9.00	0.00	0.00	0.00	0.00	0.00	0.00	0.00	0.00	
481270012	24137 MYERS AVE	87.50	87.50	9.00	9.00	0.00	0.00	0.00	0.00	0.00	0.00	0.00	0.00	
481270013	24159 MYERS AVE	87.50	87.50	9.00	9.00	0.00	0.00	0.00	0.00	0.00	0.00	0.00	0.00	
481270014	24171 MYERS AVE	87.50	87.50	9.00	9.00	0.00	0.00	0.00	0.00	0.00	0.00	0.00	0.00	
481270015		87.50	87.50	9.00	9.00	0.00	0.00	0.00	0.00	0.00	0.00	0.00	0.00	
481270019	24245 MYERS AVE	87.50	87.50	9.00	9.00	0.00	0.00	0.00	0.00	0.00	0.00	0.00	0.00	
481270020	24247 MYERS AVE	87.50	87.50	9.00	9.00	0.00	0.00	0.00	0.00	0.00	0.00	0.00	0.00	
481270021	24246 EUCALYPTUS AVE	87.50	87.50	9.00	9.00	0.00	0.00	0.00	0.00	0.00	0.00	0.00	0.00	
481270022	24234 EUCALYPTUS AVE	87.50	87.50	9.00	9.00	0.00	0.00	0.00	0.00	0.00	0.00	0.00	0.00	
481270023	24220 EUCALYPTUS AVE	87.50	87.50	9.00	9.00	0.00	0.00	0.00	0.00	0.00	0.00	0.00	0.00	
481270026		87.50	87.50	9.00	9.00	0.00	0.00	0.00	0.00	0.00	0.00	0.00	0.00	
481270027		87.50	87.50	9.00	9.00	0.00	0.00	0.00	0.00	0.00	0.00	0.00	0.00	
481270028	24170 EUCALYPTUS AVE	87.50	87.50	9.00	9.00	0.00	0.00	0.00	0.00	0.00	0.00	0.00	0.00	

MORENO VALLEY COMMUNITY SERVICES DISTRICT
FISCAL YEAR 2015/16 MAXIMUM AND APPLIED PARCEL TAXES/CHARGES

ASSESSOR'S PARCEL NUMBER	SITUS ADDRESS	ZONE A		ZONE C		ZONE D		ZONE E		ZONE M		ZONE S		TRACT NUMBER
		MAXIMUM	APPLIED	MAXIMUM	APPLIED	MAXIMUM	APPLIED	MAXIMUM	APPLIED	MAXIMUM	APPLIED	MAXIMUM	APPLIED	
481270031	24090 EUCALYPTUS AVE	87.50	87.50	9.00	9.00	0.00	0.00	0.00	0.00	0.00	0.00	0.00	0.00	
481270032	24080 EUCALYPTUS AVE	87.50	87.50	9.00	9.00	0.00	0.00	0.00	0.00	0.00	0.00	0.00	0.00	
481270033		87.50	87.50	9.00	9.00	0.00	0.00	0.00	0.00	0.00	0.00	0.00	0.00	
481270034	24062 EUCALYPTUS AVE	87.50	87.50	9.00	9.00	0.00	0.00	0.00	0.00	0.00	0.00	0.00	0.00	
481270035	24068 EUCALYPTUS AVE	87.50	87.50	9.00	9.00	0.00	0.00	0.00	0.00	0.00	0.00	0.00	0.00	
481270036	24052 EUCALYPTUS AVE	87.50	87.50	9.00	9.00	0.00	0.00	0.00	0.00	0.00	0.00	0.00	0.00	
481270038	12922 HEACOCK ST	87.50	87.50	9.00	9.00	0.00	0.00	0.00	0.00	0.00	0.00	0.00	0.00	
481270039	12900 HEACOCK ST	87.50	87.50	9.00	9.00	0.00	0.00	0.00	0.00	0.00	0.00	0.00	0.00	
481270040		87.50	87.50	9.00	9.00	0.00	0.00	0.00	0.00	0.00	0.00	0.00	0.00	
481270043		87.50	87.50	9.00	9.00	0.00	0.00	0.00	0.00	0.00	0.00	0.00	0.00	
481270045	24214 EUCALYPTUS AVE	87.50	87.50	9.00	9.00	0.00	0.00	0.00	0.00	0.00	0.00	0.00	0.00	
481270046		87.50	87.50	9.00	9.00	0.00	0.00	0.00	0.00	0.00	0.00	0.00	0.00	
481270047	24160 EUCALYPTUS AVE	350.00	350.00	9.00	9.00	0.00	0.00	0.00	0.00	0.00	0.00	0.00	0.00	
481270048		87.50	87.50	9.00	9.00	0.00	0.00	0.00	0.00	0.00	0.00	0.00	0.00	
481270049	12920 HEACOCK ST	87.50	87.50	9.00	9.00	0.00	0.00	0.00	0.00	0.00	0.00	0.00	0.00	
481270050	24189 MYERS AVE	87.50	87.50	9.00	9.00	0.00	0.00	0.00	0.00	0.00	0.00	0.00	0.00	
481270051	24195 MYERS AVE	87.50	87.50	9.00	9.00	0.00	0.00	0.00	0.00	0.00	0.00	0.00	0.00	
481270052	24193 MYERS AVE	700.00	700.00	9.00	9.00	0.00	0.00	0.00	0.00	0.00	0.00	0.00	0.00	
481270053		87.50	87.50	9.00	9.00	0.00	0.00	0.00	0.00	0.00	0.00	0.00	0.00	
481270055		87.50	87.50	9.00	9.00	0.00	0.00	0.00	0.00	0.00	0.00	0.00	0.00	
481270056	24140 EUCALYPTUS AVE	87.50	87.50	9.00	9.00	0.00	0.00	0.00	0.00	0.00	0.00	0.00	0.00	
481270057	24130 EUCALYPTUS AVE	87.50	87.50	9.00	9.00	0.00	0.00	0.00	0.00	0.00	0.00	0.00	0.00	
481270059		87.50	87.50	9.00	9.00	0.00	0.00	0.00	0.00	0.00	0.00	0.00	0.00	
481270060		87.50	87.50	9.00	9.00	0.00	0.00	0.00	0.00	0.00	0.00	0.00	0.00	
481270063	12822 HEACOCK ST	87.50	87.50	9.00	9.00	0.00	0.00	0.00	0.00	0.00	0.00	0.00	0.00	
481270064	24045 MYERS AVE	87.50	87.50	9.00	9.00	0.00	0.00	0.00	0.00	0.00	0.00	0.00	0.00	
481281001	12220 CARNATION LN A	87.50	87.50	9.00	9.00	0.00	0.00	0.00	0.00	0.00	0.00	0.00	0.00	
481281002	12220 CARNATION LN B	87.50	87.50	9.00	9.00	0.00	0.00	0.00	0.00	0.00	0.00	0.00	0.00	
481281003	12220 CARNATION LN C	87.50	87.50	9.00	9.00	0.00	0.00	0.00	0.00	0.00	0.00	0.00	0.00	
481281004	12220 CARNATION LN D	87.50	87.50	9.00	9.00	0.00	0.00	0.00	0.00	0.00	0.00	0.00	0.00	
481281005	12246 CARNATION LN D	87.50	87.50	9.00	9.00	0.00	0.00	0.00	0.00	0.00	0.00	0.00	0.00	
481281006	12246 CARNATION LN C	87.50	87.50	9.00	9.00	0.00	0.00	0.00	0.00	0.00	0.00	0.00	0.00	
481281007	12246 CARNATION LN B	87.50	87.50	9.00	9.00	0.00	0.00	0.00	0.00	0.00	0.00	0.00	0.00	
481281008	12246 CARNATION LN A	87.50	87.50	9.00	9.00	0.00	0.00	0.00	0.00	0.00	0.00	0.00	0.00	
481281009	12240 CARNATION LN A	87.50	87.50	9.00	9.00	0.00	0.00	0.00	0.00	0.00	0.00	0.00	0.00	
481281010	12240 CARNATION LN B	87.50	87.50	9.00	9.00	0.00	0.00	0.00	0.00	0.00	0.00	0.00	0.00	
481281011	12240 CARNATION LN C	87.50	87.50	9.00	9.00	0.00	0.00	0.00	0.00	0.00	0.00	0.00	0.00	

MORENO VALLEY COMMUNITY SERVICES DISTRICT
FISCAL YEAR 2015/16 MAXIMUM AND APPLIED PARCEL TAXES/CHARGES

ASSESSOR'S PARCEL NUMBER	SITUS ADDRESS	ZONE A		ZONE C		ZONE D		ZONE E		ZONE M		ZONE S		TRACT NUMBER
		MAXIMUM	APPLIED	MAXIMUM	APPLIED	MAXIMUM	APPLIED	MAXIMUM	APPLIED	MAXIMUM	APPLIED	MAXIMUM	APPLIED	
481281012	12240 CARNATION LN D	87.50	87.50	9.00	9.00	0.00	0.00	0.00	0.00	0.00	0.00	0.00	0.00	
481281013	12216 CARNATION LN D	87.50	87.50	9.00	9.00	0.00	0.00	0.00	0.00	0.00	0.00	0.00	0.00	
481281014	12216 CARNATION LN	87.50	87.50	9.00	9.00	0.00	0.00	0.00	0.00	0.00	0.00	0.00	0.00	
481281015	12216 CARNATION LN B	87.50	87.50	9.00	9.00	0.00	0.00	0.00	0.00	0.00	0.00	0.00	0.00	
481281016	12216 CARNATION LN A	87.50	87.50	9.00	9.00	0.00	0.00	0.00	0.00	0.00	0.00	0.00	0.00	
481281017	12196 CARNATION LN	87.50	87.50	9.00	9.00	0.00	0.00	0.00	0.00	0.00	0.00	0.00	0.00	
481281018	12196 CARNATION LN C	87.50	87.50	9.00	9.00	0.00	0.00	0.00	0.00	0.00	0.00	0.00	0.00	
481281019	12196 CARNATION LN B	87.50	87.50	9.00	9.00	0.00	0.00	0.00	0.00	0.00	0.00	0.00	0.00	
481281020	12196 CARNATION LN A	87.50	87.50	9.00	9.00	0.00	0.00	0.00	0.00	0.00	0.00	0.00	0.00	
481281021	12176 CARNATION LN A	87.50	87.50	9.00	9.00	0.00	0.00	0.00	0.00	0.00	0.00	0.00	0.00	
481281022	12176 CARNATION LN B	87.50	87.50	9.00	9.00	0.00	0.00	0.00	0.00	0.00	0.00	0.00	0.00	
481281023	12176 CARNATION LN C	87.50	87.50	9.00	9.00	0.00	0.00	0.00	0.00	0.00	0.00	0.00	0.00	
481281024	12176 CARNATION LN D	87.50	87.50	9.00	9.00	0.00	0.00	0.00	0.00	0.00	0.00	0.00	0.00	
481281025	12175 CARNATION LN D	87.50	87.50	9.00	9.00	0.00	0.00	0.00	0.00	0.00	0.00	0.00	0.00	
481281026	12175 CARNATION LN C	87.50	87.50	9.00	9.00	0.00	0.00	0.00	0.00	0.00	0.00	0.00	0.00	
481281027	12175 CARNATION LN B	87.50	87.50	9.00	9.00	0.00	0.00	0.00	0.00	0.00	0.00	0.00	0.00	
481281028	12175 CARNATION LN A	87.50	87.50	9.00	9.00	0.00	0.00	0.00	0.00	0.00	0.00	0.00	0.00	
481281029	12195 CARNATION LN A	87.50	87.50	9.00	9.00	0.00	0.00	0.00	0.00	0.00	0.00	0.00	0.00	
481281030	12195 CARNATION LN B	87.50	87.50	9.00	9.00	0.00	0.00	0.00	0.00	0.00	0.00	0.00	0.00	
481281031	12195 CARNATION LN C	87.50	87.50	9.00	9.00	0.00	0.00	0.00	0.00	0.00	0.00	0.00	0.00	
481281032	12195 CARNATION LN D	87.50	87.50	9.00	9.00	0.00	0.00	0.00	0.00	0.00	0.00	0.00	0.00	
481281033	12215 CARNATION LN A	87.50	87.50	9.00	9.00	0.00	0.00	0.00	0.00	0.00	0.00	0.00	0.00	
481281034	12215 CARNATION LN B	87.50	87.50	9.00	9.00	0.00	0.00	0.00	0.00	0.00	0.00	0.00	0.00	
481281035	12215 CARNATION LN C	87.50	87.50	9.00	9.00	0.00	0.00	0.00	0.00	0.00	0.00	0.00	0.00	
481281036	12215 CARNATION LN D	87.50	87.50	9.00	9.00	0.00	0.00	0.00	0.00	0.00	0.00	0.00	0.00	
481281037	12241 CARNATION LN	87.50	87.50	9.00	9.00	0.00	0.00	0.00	0.00	0.00	0.00	0.00	0.00	
481281038	12241 CARNATION LN C	87.50	87.50	9.00	9.00	0.00	0.00	0.00	0.00	0.00	0.00	0.00	0.00	
481281039	12241 CARNATION LN B	87.50	87.50	9.00	9.00	0.00	0.00	0.00	0.00	0.00	0.00	0.00	0.00	
481281040	12241 CARNATION LN A	87.50	87.50	9.00	9.00	0.00	0.00	0.00	0.00	0.00	0.00	0.00	0.00	
481281041	12245 CARNATION LN A	87.50	87.50	9.00	9.00	0.00	0.00	0.00	0.00	0.00	0.00	0.00	0.00	
481281042	12245 CARNATION LN	87.50	87.50	9.00	9.00	0.00	0.00	0.00	0.00	0.00	0.00	0.00	0.00	
481281043	12245 CARNATION LN	87.50	87.50	9.00	9.00	0.00	0.00	0.00	0.00	0.00	0.00	0.00	0.00	
481281044	12245 CARNATION LN D	87.50	87.50	9.00	9.00	0.00	0.00	0.00	0.00	0.00	0.00	0.00	0.00	
481281045	12221 CARNATION LN D	87.50	87.50	9.00	9.00	0.00	0.00	0.00	0.00	0.00	0.00	0.00	0.00	
481281046	12221 CARNATION LN C	87.50	87.50	9.00	9.00	0.00	0.00	0.00	0.00	0.00	0.00	0.00	0.00	
481281047	12221 CARNATION LN B	87.50	87.50	9.00	9.00	0.00	0.00	0.00	0.00	0.00	0.00	0.00	0.00	
481281048	12221 CARNATION LN A	87.50	87.50	9.00	9.00	0.00	0.00	0.00	0.00	0.00	0.00	0.00	0.00	

MORENO VALLEY COMMUNITY SERVICES DISTRICT
FISCAL YEAR 2015/16 MAXIMUM AND APPLIED PARCEL TAXES/CHARGES

ASSESSOR'S PARCEL NUMBER	SITUS ADDRESS	ZONE A		ZONE C		ZONE D		ZONE E		ZONE M		ZONE S		TRACT NUMBER
		MAXIMUM	APPLIED	MAXIMUM	APPLIED	MAXIMUM	APPLIED	MAXIMUM	APPLIED	MAXIMUM	APPLIED	MAXIMUM	APPLIED	
481291018	12175 HARCLARE DR	87.50	87.50	9.00	9.00	0.00	0.00	0.00	0.00	0.00	0.00	0.00	0.00	
481291019	12187 HARCLARE DR	87.50	87.50	9.00	9.00	0.00	0.00	0.00	0.00	0.00	0.00	0.00	0.00	
481291020	12199 HARCLARE DR	87.50	87.50	9.00	9.00	0.00	0.00	0.00	0.00	0.00	0.00	0.00	0.00	
481291021	12211 HARCLARE DR	87.50	87.50	9.00	9.00	0.00	0.00	0.00	0.00	0.00	0.00	0.00	0.00	
481291022	12219 HARCLARE DR	87.50	87.50	9.00	9.00	0.00	0.00	0.00	0.00	0.00	0.00	0.00	0.00	
481291023	12227 HARCLARE DR	87.50	87.50	9.00	9.00	0.00	0.00	0.00	0.00	0.00	0.00	0.00	0.00	
481291024	12235 HARCLARE DR	87.50	87.50	9.00	9.00	0.00	0.00	0.00	0.00	0.00	0.00	0.00	0.00	
481292001	24780 ALCOVE PL	87.50	87.50	9.00	9.00	0.00	0.00	0.00	0.00	0.00	0.00	0.00	0.00	
481292002	24792 ALCOVE PL	87.50	87.50	9.00	9.00	0.00	0.00	0.00	0.00	0.00	0.00	0.00	0.00	
481292003	24802 ALCOVE PL	87.50	87.50	9.00	9.00	0.00	0.00	0.00	0.00	0.00	0.00	0.00	0.00	
481292004	12057 AARON DR	87.50	87.50	9.00	9.00	0.00	0.00	0.00	0.00	0.00	0.00	0.00	0.00	
481292005	12045 AARON DR	87.50	87.50	9.00	9.00	0.00	0.00	0.00	0.00	0.00	0.00	0.00	0.00	
481292006	12033 AARON DR	87.50	87.50	9.00	9.00	0.00	0.00	0.00	0.00	0.00	0.00	0.00	0.00	
481292007	12021 AARON DR	87.50	87.50	9.00	9.00	0.00	0.00	0.00	0.00	0.00	0.00	0.00	0.00	
481292008	12069 AARON DR	87.50	87.50	9.00	9.00	0.00	0.00	0.00	0.00	0.00	0.00	0.00	0.00	
481292009	12081 AARON DR	87.50	87.50	9.00	9.00	0.00	0.00	0.00	0.00	0.00	0.00	0.00	0.00	
481292010	12093 AARON DR	87.50	87.50	9.00	9.00	0.00	0.00	0.00	0.00	0.00	0.00	0.00	0.00	
481292011	12105 AARON DR	87.50	87.50	9.00	9.00	0.00	0.00	0.00	0.00	0.00	0.00	0.00	0.00	
481292012	12117 AARON DR	87.50	87.50	9.00	9.00	0.00	0.00	0.00	0.00	0.00	0.00	0.00	0.00	
481292013	12129 AARON DR	87.50	87.50	9.00	9.00	0.00	0.00	0.00	0.00	0.00	0.00	0.00	0.00	
481292014	12141 AARON DR	87.50	87.50	9.00	9.00	0.00	0.00	0.00	0.00	0.00	0.00	0.00	0.00	
481292015	12153 AARON DR	87.50	87.50	9.00	9.00	0.00	0.00	0.00	0.00	0.00	0.00	0.00	0.00	
481292016	12165 AARON DR	87.50	87.50	9.00	9.00	0.00	0.00	0.00	0.00	0.00	0.00	0.00	0.00	
481292017	12188 HARCLARE DR	87.50	87.50	9.00	9.00	0.00	0.00	0.00	0.00	0.00	0.00	0.00	0.00	
481292018	12176 HARCLARE DR	87.50	87.50	9.00	9.00	0.00	0.00	0.00	0.00	0.00	0.00	0.00	0.00	
481292019	12162 HARCLARE DR	87.50	87.50	9.00	9.00	0.00	0.00	0.00	0.00	0.00	0.00	0.00	0.00	
481292020	12150 HARCLARE DR	87.50	87.50	9.00	9.00	0.00	0.00	0.00	0.00	0.00	0.00	0.00	0.00	
481292021	24781 NEVIN PL	87.50	87.50	9.00	9.00	0.00	0.00	0.00	0.00	0.00	0.00	0.00	0.00	
481292022	24789 NEVIN PL	87.50	87.50	9.00	9.00	0.00	0.00	0.00	0.00	0.00	0.00	0.00	0.00	
481292023	24803 NEVIN PL	87.50	87.50	9.00	9.00	0.00	0.00	0.00	0.00	0.00	0.00	0.00	0.00	
481292024	24812 NEVIN PL	87.50	87.50	9.00	9.00	0.00	0.00	0.00	0.00	0.00	0.00	0.00	0.00	
481292025	24800 NEVIN PL	87.50	87.50	9.00	9.00	0.00	0.00	0.00	0.00	0.00	0.00	0.00	0.00	
481292026	24790 NEVIN PL	87.50	87.50	9.00	9.00	0.00	0.00	0.00	0.00	0.00	0.00	0.00	0.00	
481292027	24782 NEVIN PL	87.50	87.50	9.00	9.00	0.00	0.00	0.00	0.00	0.00	0.00	0.00	0.00	
481292028	24779 ALCOVE PL	87.50	87.50	9.00	9.00	0.00	0.00	0.00	0.00	0.00	0.00	0.00	0.00	
481292029	24791 ALCOVE PL	87.50	87.50	9.00	9.00	0.00	0.00	0.00	0.00	0.00	0.00	0.00	0.00	
481292030	24801 ALCOVE PL	87.50	87.50	9.00	9.00	0.00	0.00	0.00	0.00	0.00	0.00	0.00	0.00	

MORENO VALLEY COMMUNITY SERVICES DISTRICT
FISCAL YEAR 2015/16 MAXIMUM AND APPLIED PARCEL TAXES/CHARGES

ASSESSOR'S PARCEL NUMBER	SITUS ADDRESS	ZONE A		ZONE C		ZONE D		ZONE E		ZONE M		ZONE S		TRACT NUMBER
		MAXIMUM	APPLIED	MAXIMUM	APPLIED	MAXIMUM	APPLIED	MAXIMUM	APPLIED	MAXIMUM	APPLIED	MAXIMUM	APPLIED	
481341004	12041 WELLER PL	87.50	87.50	9.00	9.00	162.12	162.12	0.00	0.00	0.00	0.00	0.00	0.00	19862
481341005	12053 WELLER PL	87.50	87.50	9.00	9.00	162.12	162.12	0.00	0.00	0.00	0.00	0.00	0.00	19862
481341006	12065 WELLER PL	87.50	87.50	9.00	9.00	162.12	162.12	0.00	0.00	0.00	0.00	0.00	0.00	19862
481341007	12077 WELLER PL	87.50	87.50	9.00	9.00	162.12	162.12	0.00	0.00	0.00	0.00	0.00	0.00	19862
481341008	12089 WELLER PL	87.50	87.50	9.00	9.00	162.12	162.12	0.00	0.00	0.00	0.00	0.00	0.00	19862
481341009	12101 WELLER PL	87.50	87.50	9.00	9.00	162.12	162.12	0.00	0.00	0.00	0.00	0.00	0.00	19862
481341010	12113 WELLER PL	87.50	87.50	9.00	9.00	162.12	162.12	0.00	0.00	0.00	0.00	0.00	0.00	19862
481341011	24635 AFTON WAY	87.50	87.50	9.00	9.00	162.12	162.12	0.00	0.00	0.00	0.00	0.00	0.00	19862
481341012	24641 AFTON WAY	87.50	87.50	9.00	9.00	162.12	162.12	0.00	0.00	0.00	0.00	0.00	0.00	19862
481341013	24647 AFTON WAY	87.50	87.50	9.00	9.00	162.12	162.12	0.00	0.00	0.00	0.00	0.00	0.00	19862
481341016	24659 AFTON WAY	87.50	87.50	9.00	9.00	162.12	162.12	0.00	0.00	0.00	0.00	0.00	0.00	19862
481341017	24665 AFTON WAY	87.50	87.50	9.00	9.00	162.12	162.12	0.00	0.00	0.00	0.00	0.00	0.00	19862
481341018	24671 AFTON WAY	87.50	87.50	9.00	9.00	162.12	162.12	0.00	0.00	0.00	0.00	0.00	0.00	19862
481341019	24677 AFTON WAY	87.50	87.50	9.00	9.00	162.12	162.12	0.00	0.00	0.00	0.00	0.00	0.00	19862
481341020	24551 IRONWOOD AVE	87.50	87.50	9.00	9.00	0.00	0.00	0.00	0.00	0.00	0.00	0.00	0.00	
481341021		87.50	87.50	9.00	9.00	0.00	0.00	0.00	0.00	0.00	0.00	0.00	0.00	
481341022	24653 AFTON WAY	87.50	87.50	9.00	9.00	162.12	162.12	0.00	0.00	0.00	0.00	0.00	0.00	19862
481341023	24687 AFTON WAY	87.50	87.50	9.00	9.00	230.10	230.10	0.00	0.00	0.00	0.00	0.00	0.00	21737
481341024	24697 AFTON WAY	87.50	87.50	9.00	9.00	230.10	230.10	0.00	0.00	0.00	0.00	0.00	0.00	21737
481341025	24707 AFTON WAY	87.50	87.50	9.00	9.00	230.10	230.10	0.00	0.00	0.00	0.00	0.00	0.00	21737
481341026	12130 KILGORE ST	87.50	87.50	9.00	9.00	230.10	230.10	0.00	0.00	0.00	0.00	0.00	0.00	21737
481341027	12118 KILGORE ST	87.50	87.50	9.00	9.00	230.10	230.10	0.00	0.00	0.00	0.00	0.00	0.00	21737
481341028	12106 KILGORE ST	87.50	87.50	9.00	9.00	230.10	230.10	0.00	0.00	0.00	0.00	0.00	0.00	21737
481341029	12094 KILGORE ST	87.50	87.50	9.00	9.00	230.10	230.10	0.00	0.00	0.00	0.00	0.00	0.00	21737
481341030	12082 KILGORE ST	87.50	87.50	9.00	9.00	230.10	230.10	0.00	0.00	0.00	0.00	0.00	0.00	21737
481341031	12070 KILGORE ST	87.50	87.50	9.00	9.00	230.10	230.10	0.00	0.00	0.00	0.00	0.00	0.00	21737
481341032	24693 IRONWOOD AVE	87.50	87.50	9.00	9.00	0.00	0.00	0.00	0.00	0.00	0.00	0.00	0.00	
481341034	24741 IRONWOOD AVE	87.50	87.50	9.00	9.00	0.00	0.00	0.00	0.00	0.00	0.00	0.00	0.00	
481342001	12080 HONEYSUCKLE CT	87.50	87.50	9.00	9.00	162.12	162.12	0.00	0.00	0.00	0.00	0.00	0.00	19862
481342002	12074 HONEYSUCKLE CT	87.50	87.50	9.00	9.00	162.12	162.12	0.00	0.00	0.00	0.00	0.00	0.00	19862
481342003	12070 HONEYSUCKLE CT	87.50	87.50	9.00	9.00	162.12	162.12	0.00	0.00	0.00	0.00	0.00	0.00	19862
481342004	12069 HONEYSUCKLE CT	87.50	87.50	9.00	9.00	162.12	162.12	0.00	0.00	0.00	0.00	0.00	0.00	19862
481342009	12080 WELLER PL	87.50	87.50	9.00	9.00	162.12	162.12	0.00	0.00	0.00	0.00	0.00	0.00	19862
481342010	12070 WELLER PL	87.50	87.50	9.00	9.00	162.12	162.12	0.00	0.00	0.00	0.00	0.00	0.00	19862
481342011	24641 BAYBERRY CIR	87.50	87.50	9.00	9.00	162.12	162.12	0.00	0.00	0.00	0.00	0.00	0.00	19862
481342012	24649 BAYBERRY CIR	87.50	87.50	9.00	9.00	162.12	162.12	0.00	0.00	0.00	0.00	0.00	0.00	19862
481342013	24655 BAYBERRY CIR	87.50	87.50	9.00	9.00	162.12	162.12	0.00	0.00	0.00	0.00	0.00	0.00	19862

MORENO VALLEY COMMUNITY SERVICES DISTRICT
FISCAL YEAR 2015/16 MAXIMUM AND APPLIED PARCEL TAXES/CHARGES

ASSESSOR'S PARCEL NUMBER	SITUS ADDRESS	ZONE A		ZONE C		ZONE D		ZONE E		ZONE M		ZONE S		TRACT NUMBER
		MAXIMUM	APPLIED	MAXIMUM	APPLIED	MAXIMUM	APPLIED	MAXIMUM	APPLIED	MAXIMUM	APPLIED	MAXIMUM	APPLIED	
481342014	24665 BAYBERRY CIR	87.50	87.50	9.00	9.00	162.12	162.12	0.00	0.00	0.00	0.00	0.00	0.00	19862
481342015	24664 BAYBERRY CIR	87.50	87.50	9.00	9.00	162.12	162.12	0.00	0.00	0.00	0.00	0.00	0.00	19862
481342016	24658 BAYBERRY CIR	87.50	87.50	9.00	9.00	162.12	162.12	0.00	0.00	0.00	0.00	0.00	0.00	19862
481342017	24654 BAYBERRY CIR	87.50	87.50	9.00	9.00	162.12	162.12	0.00	0.00	0.00	0.00	0.00	0.00	19862
481342018	24648 BAYBERRY CIR	87.50	87.50	9.00	9.00	162.12	162.12	0.00	0.00	0.00	0.00	0.00	0.00	19862
481342019	24640 BAYBERRY CIR	87.50	87.50	9.00	9.00	162.12	162.12	0.00	0.00	0.00	0.00	0.00	0.00	19862
481342028	24655 IRONWOOD AVE	87.50	87.50	9.00	9.00	0.00	0.00	0.00	0.00	0.00	0.00	0.00	0.00	
481342029	12053 KILGORE ST	87.50	87.50	9.00	9.00	230.10	230.10	0.00	0.00	0.00	0.00	0.00	0.00	21737
481342030	12065 KILGORE ST	87.50	87.50	9.00	9.00	230.10	230.10	0.00	0.00	0.00	0.00	0.00	0.00	21737
481342031	12077 KILGORE ST	87.50	87.50	9.00	9.00	230.10	230.10	0.00	0.00	0.00	0.00	0.00	0.00	21737
481342032	12089 KILGORE ST	87.50	87.50	9.00	9.00	230.10	230.10	0.00	0.00	0.00	0.00	0.00	0.00	21737
481342033	12101 KILGORE ST	87.50	87.50	9.00	9.00	230.10	230.10	0.00	0.00	0.00	0.00	0.00	0.00	21737
481342034	12075 HONEYSUCKLE CT	87.50	87.50	9.00	9.00	162.12	162.12	0.00	0.00	0.00	0.00	0.00	0.00	19862
481342035	12079 HONEYSUCKLE CT	87.50	87.50	9.00	9.00	162.12	162.12	0.00	0.00	0.00	0.00	0.00	0.00	19862
481342036		87.50	87.50	9.00	9.00	319.30	0.00	0.00	0.00	0.00	0.00	0.00	0.00	33637
481342037		87.50	87.50	9.00	9.00	319.30	0.00	0.00	0.00	0.00	0.00	0.00	0.00	33637
482020001	24246 ATWOOD AVE	87.50	87.50	9.00	9.00	0.00	0.00	0.00	0.00	0.00	0.00	0.00	0.00	
482020002	24244 ATWOOD AVE	87.50	87.50	9.00	9.00	0.00	0.00	0.00	0.00	0.00	0.00	0.00	0.00	
482020003		87.50	87.50	9.00	9.00	0.00	0.00	0.00	0.00	0.00	0.00	0.00	0.00	
482020004	24234 ATWOOD AVE	87.50	87.50	9.00	9.00	0.00	0.00	0.00	0.00	0.00	0.00	0.00	0.00	
482020008	24164 ATWOOD AVE	87.50	87.50	9.00	9.00	0.00	0.00	0.00	0.00	0.00	0.00	0.00	0.00	
482020010	24156 ATWOOD AVE	87.50	87.50	9.00	9.00	0.00	0.00	0.00	0.00	0.00	0.00	0.00	0.00	
482020011	24140 ATWOOD AVE	87.50	87.50	9.00	9.00	0.00	0.00	0.00	0.00	0.00	0.00	0.00	0.00	
482020012	24128 ATWOOD AVE	87.50	87.50	9.00	9.00	0.00	0.00	0.00	0.00	0.00	0.00	0.00	0.00	
482020013	24100 ATWOOD AVE	87.50	87.50	9.00	9.00	0.00	0.00	0.00	0.00	0.00	0.00	0.00	0.00	
482020014		87.50	87.50	9.00	9.00	0.00	0.00	0.00	0.00	0.00	0.00	0.00	0.00	
482020015	24094 ATWOOD AVE	87.50	87.50	9.00	9.00	0.00	0.00	0.00	0.00	0.00	0.00	0.00	0.00	
482020016	24064 ATWOOD AVE	437.50	437.50	9.00	9.00	0.00	0.00	0.00	0.00	0.00	0.00	0.00	0.00	
482020017	24058 ATWOOD AVE	87.50	87.50	9.00	9.00	0.00	0.00	0.00	0.00	0.00	0.00	0.00	0.00	
482020018	24050 ATWOOD AVE	87.50	87.50	9.00	9.00	0.00	0.00	0.00	0.00	0.00	0.00	0.00	0.00	
482020019		87.50	87.50	9.00	9.00	0.00	0.00	0.00	0.00	0.00	0.00	0.00	0.00	
482020020	24028 ATWOOD AVE	87.50	87.50	9.00	9.00	0.00	0.00	0.00	0.00	0.00	0.00	0.00	0.00	
482020021	13120 HEACOCK ST	87.50	87.50	9.00	9.00	0.00	0.00	0.00	0.00	0.00	0.00	0.00	0.00	
482020022	13060 HEACOCK ST	87.50	87.50	9.00	9.00	0.00	0.00	0.00	0.00	0.00	0.00	0.00	0.00	
482020023	13050 HEACOCK ST	87.50	87.50	9.00	9.00	0.00	0.00	0.00	0.00	0.00	0.00	0.00	0.00	
482020026	24055 EUCALYPTUS AVE	87.50	87.50	9.00	9.00	0.00	0.00	0.00	0.00	0.00	0.00	0.00	0.00	
482020027	24061 EUCALYPTUS AVE	87.50	87.50	9.00	9.00	0.00	0.00	0.00	0.00	0.00	0.00	0.00	0.00	

MORENO VALLEY COMMUNITY SERVICES DISTRICT
FISCAL YEAR 2015/16 MAXIMUM AND APPLIED PARCEL TAXES/CHARGES

ASSESSOR'S PARCEL NUMBER	SITUS ADDRESS	ZONE A		ZONE C		ZONE D		ZONE E		ZONE M		ZONE S		TRACT NUMBER
		MAXIMUM	APPLIED	MAXIMUM	APPLIED	MAXIMUM	APPLIED	MAXIMUM	APPLIED	MAXIMUM	APPLIED	MAXIMUM	APPLIED	
482020028	24085 EUCALYPTUS AVE	87.50	87.50	9.00	9.00	0.00	0.00	0.00	0.00	0.00	0.00	0.00	0.00	
482020029	24087 EUCALYPTUS AVE	87.50	87.50	9.00	9.00	0.00	0.00	0.00	0.00	0.00	0.00	0.00	0.00	
482020030	24113 EUCALYPTUS AVE	87.50	87.50	9.00	9.00	0.00	0.00	0.00	0.00	0.00	0.00	0.00	0.00	
482020031	24129 EUCALYPTUS AVE	87.50	87.50	9.00	9.00	0.00	0.00	0.00	0.00	0.00	0.00	0.00	0.00	
482020032	24149 EUCALYPTUS AVE	87.50	87.50	9.00	9.00	0.00	0.00	0.00	0.00	0.00	0.00	0.00	0.00	
482020033	24161 EUCALYPTUS AVE	87.50	87.50	9.00	9.00	0.00	0.00	0.00	0.00	0.00	0.00	0.00	0.00	
482020034	24159 EUCALYPTUS AVE	87.50	87.50	9.00	9.00	0.00	0.00	0.00	0.00	0.00	0.00	0.00	0.00	
482020043		87.50	87.50	9.00	9.00	0.00	0.00	0.00	0.00	0.00	0.00	0.00	0.00	
482020044		87.50	87.50	9.00	9.00	0.00	0.00	0.00	0.00	0.00	0.00	0.00	0.00	
482020046	24245 EUCALYPTUS AVE	87.50	87.50	9.00	9.00	0.00	0.00	0.00	0.00	0.00	0.00	0.00	0.00	
482020048	24251 EUCALYPTUS AVE	87.50	87.50	9.00	9.00	0.00	0.00	0.00	0.00	0.00	0.00	0.00	0.00	
482020049	24227 EUCALYPTUS AVE	87.50	87.50	9.00	9.00	0.00	0.00	0.00	0.00	0.00	0.00	0.00	0.00	
482020053	24247 EUCALYPTUS AVE	87.50	87.50	9.00	9.00	0.00	0.00	0.00	0.00	0.00	0.00	0.00	0.00	
482020061	24230 ATWOOD AVE	87.50	87.50	9.00	9.00	0.00	0.00	0.00	0.00	0.00	0.00	0.00	0.00	
482020062	24169 EUCALYPTUS AVE	87.50	87.50	9.00	9.00	0.00	0.00	0.00	0.00	0.00	0.00	0.00	0.00	
482020065	24043 EUCALYPTUS AVE	87.50	87.50	9.00	9.00	0.00	0.00	0.00	0.00	0.00	0.00	0.00	0.00	
482020067	24031 EUCALYPTUS AVE	87.50	87.50	9.00	9.00	0.00	0.00	0.00	0.00	0.00	0.00	0.00	0.00	
482030001	24273 EUCALYPTUS AVE	87.50	87.50	9.00	9.00	0.00	0.00	0.00	0.00	0.00	0.00	0.00	0.00	
482030002	24281 EUCALYPTUS AVE	87.50	87.50	9.00	9.00	0.00	0.00	0.00	0.00	0.00	0.00	0.00	0.00	
482030003	24293 EUCALYPTUS AVE	87.50	87.50	9.00	9.00	0.00	0.00	0.00	0.00	0.00	0.00	0.00	0.00	
482030004	24285 EUCALYPTUS AVE	87.50	87.50	9.00	9.00	0.00	0.00	0.00	0.00	0.00	0.00	0.00	0.00	
482030005	24303 EUCALYPTUS AVE	350.00	350.00	9.00	9.00	0.00	0.00	0.00	0.00	0.00	0.00	0.00	0.00	
482030006	24309 EUCALYPTUS AVE	87.50	87.50	9.00	9.00	0.00	0.00	0.00	0.00	0.00	0.00	0.00	0.00	
482030007	24337 EUCALYPTUS AVE	87.50	87.50	9.00	9.00	0.00	0.00	0.00	0.00	0.00	0.00	0.00	0.00	
482030008	24355 EUCALYPTUS AVE	87.50	87.50	9.00	9.00	0.00	0.00	0.00	0.00	0.00	0.00	0.00	0.00	
482030009	24369 EUCALYPTUS AVE	87.50	87.50	9.00	9.00	0.00	0.00	0.00	0.00	0.00	0.00	0.00	0.00	
482030010	24395 EUCALYPTUS AVE	87.50	87.50	9.00	9.00	0.00	0.00	0.00	0.00	0.00	0.00	0.00	0.00	
482030011	24411 EUCALYPTUS AVE	87.50	87.50	9.00	9.00	0.00	0.00	0.00	0.00	0.00	0.00	0.00	0.00	
482030012	24427 EUCALYPTUS AVE	87.50	87.50	9.00	9.00	0.00	0.00	0.00	0.00	0.00	0.00	0.00	0.00	
482030013	24437 EUCALYPTUS AVE	87.50	87.50	9.00	9.00	0.00	0.00	0.00	0.00	0.00	0.00	0.00	0.00	
482030014	24439 EUCALYPTUS AVE	87.50	87.50	9.00	9.00	0.00	0.00	0.00	0.00	0.00	0.00	0.00	0.00	
482030017	13045 INDIAN ST	87.50	87.50	9.00	9.00	0.00	0.00	0.00	0.00	0.00	0.00	0.00	0.00	
482030018	13055 INDIAN ST	87.50	87.50	9.00	9.00	0.00	0.00	0.00	0.00	0.00	0.00	0.00	0.00	
482030021	24450 ATWOOD AVE	1487.50	1487.50	9.00	9.00	0.00	0.00	0.00	0.00	0.00	0.00	0.00	0.00	
482030022	24404 ATWOOD AVE	87.50	87.50	9.00	9.00	0.00	0.00	0.00	0.00	0.00	0.00	0.00	0.00	
482030025	24410 ATWOOD AVE	87.50	87.50	9.00	9.00	0.00	0.00	0.00	0.00	0.00	0.00	0.00	0.00	
482030026	24396 ATWOOD AVE	875.00	875.00	9.00	9.00	0.00	0.00	0.00	0.00	0.00	0.00	0.00	0.00	

MORENO VALLEY COMMUNITY SERVICES DISTRICT
FISCAL YEAR 2015/16 MAXIMUM AND APPLIED PARCEL TAXES/CHARGES

ASSESSOR'S PARCEL NUMBER	SITUS ADDRESS	ZONE A		ZONE C		ZONE D		ZONE E		ZONE M		ZONE S		TRACT NUMBER
		MAXIMUM	APPLIED	MAXIMUM	APPLIED	MAXIMUM	APPLIED	MAXIMUM	APPLIED	MAXIMUM	APPLIED	MAXIMUM	APPLIED	
482030027	24380 ATWOOD AVE	87.50	87.50	9.00	9.00	0.00	0.00	0.00	0.00	0.00	0.00	0.00	0.00	
482030028	24306 ATWOOD AVE	87.50	87.50	9.00	9.00	0.00	0.00	0.00	0.00	0.00	0.00	0.00	0.00	
482030029	24304 ATWOOD AVE	87.50	87.50	9.00	9.00	0.00	0.00	0.00	0.00	0.00	0.00	0.00	0.00	
482030030	24292 ATWOOD AVE	87.50	87.50	9.00	9.00	0.00	0.00	0.00	0.00	0.00	0.00	0.00	0.00	
482030031	24270 ATWOOD AVE	87.50	87.50	9.00	9.00	0.00	0.00	0.00	0.00	0.00	0.00	0.00	0.00	
482030032	24264 ATWOOD AVE	87.50	87.50	9.00	9.00	0.00	0.00	0.00	0.00	0.00	0.00	0.00	0.00	
482030033	24250 ATWOOD AVE	87.50	87.50	9.00	9.00	0.00	0.00	0.00	0.00	0.00	0.00	0.00	0.00	
482030034	24425 EUCALYPTUS AVE	87.50	87.50	9.00	9.00	0.00	0.00	0.00	0.00	0.00	0.00	0.00	0.00	
482030035	24392 ATWOOD AVE	350.00	350.00	9.00	9.00	0.00	0.00	0.00	0.00	0.00	0.00	0.00	0.00	
482030038	24386 ATWOOD AVE	87.50	87.50	9.00	9.00	0.00	0.00	0.00	0.00	0.00	0.00	0.00	0.00	
482030039		87.50	87.50	9.00	9.00	0.00	0.00	0.00	0.00	0.00	0.00	0.00	0.00	
482030040	24388 ATWOOD AVE	87.50	87.50	9.00	9.00	0.00	0.00	0.00	0.00	0.00	0.00	0.00	0.00	
482030041		87.50	87.50	9.00	9.00	0.00	0.00	0.00	0.00	0.00	0.00	0.00	0.00	
482030042	13095 INDIAN ST	87.50	87.50	9.00	9.00	0.00	0.00	0.00	0.00	0.00	0.00	0.00	0.00	
482030044	24408 ATWOOD AVE	87.50	87.50	9.00	9.00	0.00	0.00	0.00	0.00	0.00	0.00	0.00	0.00	
482030047	13025 INDIAN ST	87.50	87.50	9.00	9.00	0.00	0.00	0.00	0.00	0.00	0.00	0.00	0.00	
482030048	24455 EUCALYPTUS AVE	87.50	87.50	9.00	9.00	0.00	0.00	0.00	0.00	0.00	0.00	0.00	0.00	
482040001	13022 INDIAN ST	87.50	87.50	9.00	9.00	0.00	0.00	0.00	0.00	0.00	0.00	0.00	0.00	
482040002	13042 INDIAN ST	87.50	87.50	9.00	9.00	0.00	0.00	0.00	0.00	0.00	0.00	0.00	0.00	
482040003	13046 INDIAN ST	87.50	87.50	9.00	9.00	0.00	0.00	0.00	0.00	0.00	0.00	0.00	0.00	
482040004	13058 INDIAN ST	87.50	87.50	9.00	9.00	0.00	0.00	0.00	0.00	0.00	0.00	0.00	0.00	
482040005	24525 EUCALYPTUS AVE	87.50	87.50	9.00	9.00	0.00	0.00	0.00	0.00	0.00	0.00	0.00	0.00	
482040006	24539 EUCALYPTUS AVE	87.50	87.50	9.00	9.00	0.00	0.00	0.00	0.00	0.00	0.00	0.00	0.00	
482040007		87.50	87.50	9.00	9.00	0.00	0.00	0.00	0.00	0.00	0.00	0.00	0.00	
482040008		87.50	87.50	9.00	9.00	0.00	0.00	0.00	0.00	0.00	0.00	0.00	0.00	
482040009		87.50	87.50	9.00	9.00	0.00	0.00	0.00	0.00	0.00	0.00	0.00	0.00	
482040010		87.50	87.50	9.00	9.00	0.00	0.00	0.00	0.00	0.00	0.00	0.00	0.00	
482040012	24563 EUCALYPTUS AVE	87.50	87.50	9.00	9.00	0.00	0.00	0.00	0.00	0.00	0.00	0.00	0.00	
482040014	24601 EUCALYPTUS AVE	87.50	87.50	9.00	9.00	0.00	0.00	0.00	0.00	0.00	0.00	0.00	0.00	
482040015	24621 EUCALYPTUS AVE	87.50	87.50	9.00	9.00	0.00	0.00	0.00	0.00	0.00	0.00	0.00	0.00	
482040016	24631 EUCALYPTUS AVE	87.50	87.50	9.00	9.00	0.00	0.00	0.00	0.00	0.00	0.00	0.00	0.00	
482040017	24645 EUCALYPTUS AVE	87.50	87.50	9.00	9.00	0.00	0.00	0.00	0.00	0.00	0.00	0.00	0.00	
482040018	24651 EUCALYPTUS AVE	87.50	87.50	9.00	9.00	0.00	0.00	0.00	0.00	0.00	0.00	0.00	0.00	
482040019	24695 EUCALYPTUS AVE	87.50	87.50	9.00	9.00	0.00	0.00	0.00	0.00	0.00	0.00	0.00	0.00	
482040020	24721 EUCALYPTUS AVE	87.50	87.50	9.00	9.00	0.00	0.00	0.00	0.00	0.00	0.00	0.00	0.00	
482040021	24753 EUCALYPTUS AVE	87.50	87.50	9.00	9.00	0.00	0.00	0.00	0.00	0.00	0.00	0.00	0.00	
482040022	24730 ATWOOD AVE	87.50	87.50	9.00	9.00	0.00	0.00	0.00	0.00	0.00	0.00	0.00	0.00	

MORENO VALLEY COMMUNITY SERVICES DISTRICT
FISCAL YEAR 2015/16 MAXIMUM AND APPLIED PARCEL TAXES/CHARGES

ASSESSOR'S PARCEL NUMBER	SITUS ADDRESS	ZONE A		ZONE C		ZONE D		ZONE E		ZONE M		ZONE S		TRACT NUMBER
		MAXIMUM	APPLIED	MAXIMUM	APPLIED	MAXIMUM	APPLIED	MAXIMUM	APPLIED	MAXIMUM	APPLIED	MAXIMUM	APPLIED	
482040023	24706 ATWOOD AVE	87.50	87.50	9.00	9.00	0.00	0.00	0.00	0.00	0.00	0.00	0.00	0.00	
482040026	24644 ATWOOD AVE	87.50	87.50	9.00	9.00	0.00	0.00	0.00	0.00	0.00	0.00	0.00	0.00	
482040027	24600 ATWOOD AVE	87.50	87.50	9.00	9.00	0.00	0.00	0.00	0.00	0.00	0.00	0.00	0.00	
482040028	24596 ATWOOD AVE	87.50	87.50	9.00	9.00	0.00	0.00	0.00	0.00	0.00	0.00	0.00	0.00	
482040029	24580 ATWOOD AVE	87.50	87.50	9.00	9.00	0.00	0.00	0.00	0.00	0.00	0.00	0.00	0.00	
482040030	24550 ATWOOD AVE	1400.00	1400.00	9.00	9.00	0.00	0.00	0.00	0.00	0.00	0.00	0.00	0.00	
482040031	24540 ATWOOD AVE	87.50	87.50	9.00	9.00	0.00	0.00	0.00	0.00	0.00	0.00	0.00	0.00	
482040032	13090 INDIAN ST	87.50	87.50	9.00	9.00	0.00	0.00	0.00	0.00	0.00	0.00	0.00	0.00	
482040033	24530 ATWOOD AVE	87.50	87.50	9.00	9.00	0.00	0.00	0.00	0.00	0.00	0.00	0.00	0.00	
482040035	24656 ATWOOD AVE	87.50	87.50	9.00	9.00	0.00	0.00	0.00	0.00	0.00	0.00	0.00	0.00	
482040036	24650 ATWOOD AVE	87.50	87.50	9.00	9.00	0.00	0.00	0.00	0.00	0.00	0.00	0.00	0.00	
482040038	24684 ATWOOD AVE	87.50	87.50	9.00	9.00	0.00	0.00	0.00	0.00	0.00	0.00	0.00	0.00	
482040039	24666 ATWOOD AVE	87.50	87.50	9.00	9.00	0.00	0.00	0.00	0.00	0.00	0.00	0.00	0.00	
482040040	24660 ATWOOD AVE	87.50	87.50	9.00	9.00	0.00	0.00	0.00	0.00	0.00	0.00	0.00	0.00	
482040041	24670 ATWOOD AVE	87.50	87.50	9.00	9.00	0.00	0.00	0.00	0.00	0.00	0.00	0.00	0.00	
482040042	24676 ATWOOD AVE	87.50	87.50	9.00	9.00	0.00	0.00	0.00	0.00	0.00	0.00	0.00	0.00	
482040043	24680 ATWOOD AVE	87.50	87.50	9.00	9.00	0.00	0.00	0.00	0.00	0.00	0.00	0.00	0.00	
482040045	24581 EUCALYPTUS AVE	1225.00	1225.00	9.00	9.00	0.00	0.00	0.00	0.00	0.00	0.00	0.00	0.00	
482050001	24755 EUCALYPTUS AVE	87.50	87.50	9.00	9.00	0.00	0.00	0.00	0.00	0.00	0.00	0.00	0.00	
482050002	24797 EUCALYPTUS AVE	87.50	87.50	9.00	9.00	0.00	0.00	0.00	0.00	0.00	0.00	0.00	0.00	
482050003	24815 EUCALYPTUS AVE	87.50	87.50	9.00	9.00	0.00	0.00	0.00	0.00	0.00	0.00	0.00	0.00	
482050004	24835 EUCALYPTUS AVE	87.50	87.50	9.00	9.00	0.00	0.00	0.00	0.00	0.00	0.00	0.00	0.00	
482050005	24849 EUCALYPTUS AVE	87.50	87.50	9.00	9.00	0.00	0.00	0.00	0.00	0.00	0.00	0.00	0.00	
482050006	24895 EUCALYPTUS AVE	1575.00	1575.00	9.00	9.00	0.00	0.00	0.00	0.00	0.00	0.00	0.00	0.00	
482050007	24909 EUCALYPTUS AVE	87.50	87.50	9.00	9.00	0.00	0.00	0.00	0.00	0.00	0.00	0.00	0.00	
482050008	24911 EUCALYPTUS AVE	87.50	87.50	9.00	9.00	0.00	0.00	0.00	0.00	0.00	0.00	0.00	0.00	
482050009	24921 EUCALYPTUS AVE	87.50	87.50	9.00	9.00	0.00	0.00	0.00	0.00	0.00	0.00	0.00	0.00	
482050013	13057 PERRIS BLV	87.50	87.50	9.00	9.00	0.00	0.00	0.00	0.00	0.00	0.00	0.00	0.00	
482050017	24904 ATWOOD AVE	87.50	87.50	9.00	9.00	0.00	0.00	0.00	0.00	0.00	0.00	0.00	0.00	
482050018	24880 ATWOOD AVE	87.50	87.50	9.00	9.00	0.00	0.00	0.00	0.00	0.00	0.00	0.00	0.00	
482050020	24860 ATWOOD AVE	87.50	87.50	9.00	9.00	0.00	0.00	0.00	0.00	0.00	0.00	0.00	0.00	
482050021	24812 ATWOOD AVE	87.50	87.50	9.00	9.00	0.00	0.00	0.00	0.00	0.00	0.00	0.00	0.00	
482050022	24810 ATWOOD AVE	87.50	87.50	9.00	9.00	0.00	0.00	0.00	0.00	0.00	0.00	0.00	0.00	
482050023	24804 ATWOOD AVE	87.50	87.50	9.00	9.00	0.00	0.00	0.00	0.00	0.00	0.00	0.00	0.00	
482050024	24780 ATWOOD AVE	87.50	87.50	9.00	9.00	0.00	0.00	0.00	0.00	0.00	0.00	0.00	0.00	
482050025	24768 ATWOOD AVE	87.50	87.50	9.00	9.00	0.00	0.00	0.00	0.00	0.00	0.00	0.00	0.00	
482050026	24791 EUCALYPTUS AVE	87.50	87.50	9.00	9.00	0.00	0.00	0.00	0.00	0.00	0.00	0.00	0.00	

MORENO VALLEY COMMUNITY SERVICES DISTRICT
FISCAL YEAR 2015/16 MAXIMUM AND APPLIED PARCEL TAXES/CHARGES

ASSESSOR'S PARCEL NUMBER	SITUS ADDRESS	ZONE A		ZONE C		ZONE D		ZONE E		ZONE M		ZONE S		TRACT NUMBER
		MAXIMUM	APPLIED	MAXIMUM	APPLIED	MAXIMUM	APPLIED	MAXIMUM	APPLIED	MAXIMUM	APPLIED	MAXIMUM	APPLIED	
482050028	24964 ATWOOD AVE	87.50	87.50	9.00	9.00	0.00	0.00	0.00	0.00	0.00	0.00	0.00	0.00	
482050029	24956 ATWOOD AVE	87.50	87.50	9.00	9.00	0.00	0.00	0.00	0.00	0.00	0.00	0.00	0.00	
482050030	24960 ATWOOD AVE	87.50	87.50	9.00	9.00	0.00	0.00	0.00	0.00	0.00	0.00	0.00	0.00	
482050031	24874 ATWOOD AVE	87.50	87.50	9.00	9.00	0.00	0.00	0.00	0.00	0.00	0.00	0.00	0.00	
482050032	24872 ATWOOD AVE	87.50	87.50	9.00	9.00	0.00	0.00	0.00	0.00	0.00	0.00	0.00	0.00	
482050037	13117 PERRIS BLV	87.50	87.50	9.00	9.00	0.00	0.00	0.00	0.00	0.00	0.00	0.00	0.00	
482050038	13121 PERRIS BLV	87.50	87.50	9.00	9.00	0.00	0.00	0.00	0.00	0.00	0.00	0.00	0.00	
482050040	13027 PERRIS BLV	87.50	87.50	9.00	9.00	0.00	0.00	0.00	0.00	0.00	0.00	0.00	0.00	
482050042	24949 EUCALYPTUS AVE	87.50	87.50	9.00	9.00	0.00	0.00	0.00	0.00	0.00	0.00	0.00	0.00	
482060001	24761 ATWOOD AVE	87.50	87.50	9.00	9.00	0.00	0.00	0.00	0.00	0.00	0.00	0.00	0.00	
482060002	24781 ATWOOD AVE	87.50	87.50	9.00	9.00	0.00	0.00	0.00	0.00	0.00	0.00	0.00	0.00	
482060003	24795 ATWOOD AVE	87.50	87.50	9.00	9.00	0.00	0.00	0.00	0.00	0.00	0.00	0.00	0.00	
482060004	24805 ATWOOD AVE	87.50	87.50	9.00	9.00	0.00	0.00	0.00	0.00	0.00	0.00	0.00	0.00	
482060005	24809 ATWOOD AVE	87.50	87.50	9.00	9.00	0.00	0.00	0.00	0.00	0.00	0.00	0.00	0.00	
482060006	24817 ATWOOD AVE	87.50	87.50	9.00	9.00	0.00	0.00	0.00	0.00	0.00	0.00	0.00	0.00	
482060007	24831 ATWOOD AVE	87.50	87.50	9.00	9.00	0.00	0.00	0.00	0.00	0.00	0.00	0.00	0.00	
482060008	24861 ATWOOD AVE	87.50	87.50	9.00	9.00	0.00	0.00	0.00	0.00	0.00	0.00	0.00	0.00	
482060009	24876 DRACAEA AVE	87.50	87.50	9.00	9.00	0.00	0.00	0.00	0.00	0.00	0.00	0.00	0.00	
482060010	24867 ATWOOD AVE	87.50	87.50	9.00	9.00	0.00	0.00	0.00	0.00	0.00	0.00	0.00	0.00	
482060011	24903 ATWOOD AVE	87.50	87.50	9.00	9.00	0.00	0.00	0.00	0.00	0.00	0.00	0.00	0.00	
482060012	24935 ATWOOD AVE	87.50	87.50	9.00	9.00	0.00	0.00	0.00	0.00	0.00	0.00	0.00	0.00	
482060013	24937 ATWOOD AVE	87.50	87.50	9.00	9.00	0.00	0.00	0.00	0.00	0.00	0.00	0.00	0.00	
482060014	24941 ATWOOD AVE	87.50	87.50	9.00	9.00	0.00	0.00	0.00	0.00	0.00	0.00	0.00	0.00	
482060015	24963 ATWOOD AVE	87.50	87.50	9.00	9.00	0.00	0.00	0.00	0.00	0.00	0.00	0.00	0.00	
482060016	24985 ATWOOD AVE	87.50	87.50	9.00	9.00	0.00	0.00	0.00	0.00	0.00	0.00	0.00	0.00	
482060017	13151 PERRIS BLV	87.50	87.50	9.00	9.00	0.00	0.00	0.00	0.00	0.00	0.00	0.00	0.00	
482060018	13157 PERRIS BLV	87.50	87.50	9.00	9.00	0.00	0.00	0.00	0.00	0.00	0.00	0.00	0.00	
482060019	13161 PERRIS BLV	87.50	87.50	9.00	9.00	0.00	0.00	0.00	0.00	0.00	0.00	0.00	0.00	
482060020		87.50	87.50	9.00	9.00	0.00	0.00	0.00	0.00	0.00	0.00	0.00	0.00	
482060024	24942 DRACAEA AVE	87.50	87.50	9.00	9.00	0.00	0.00	0.00	0.00	0.00	0.00	0.00	0.00	
482060025	24934 DRACAEA AVE	87.50	87.50	9.00	9.00	0.00	0.00	0.00	0.00	0.00	0.00	0.00	0.00	
482060026	24908 DRACAEA AVE	87.50	87.50	9.00	9.00	0.00	0.00	0.00	0.00	0.00	0.00	0.00	0.00	
482060027		87.50	87.50	9.00	9.00	0.00	0.00	0.00	0.00	0.00	0.00	0.00	0.00	
482060028	24892 DRACAEA AVE	87.50	87.50	9.00	9.00	0.00	0.00	0.00	0.00	0.00	0.00	0.00	0.00	
482060029		87.50	87.50	9.00	9.00	0.00	0.00	0.00	0.00	0.00	0.00	0.00	0.00	
482060030	24888 DRACAEA AVE	87.50	87.50	9.00	9.00	0.00	0.00	0.00	0.00	0.00	0.00	0.00	0.00	
482060031	24886 DRACAEA AVE	87.50	87.50	9.00	9.00	0.00	0.00	0.00	0.00	0.00	0.00	0.00	0.00	

MORENO VALLEY COMMUNITY SERVICES DISTRICT
FISCAL YEAR 2015/16 MAXIMUM AND APPLIED PARCEL TAXES/CHARGES

ASSESSOR'S PARCEL NUMBER	SITUS ADDRESS	ZONE A		ZONE C		ZONE D		ZONE E		ZONE M		ZONE S		TRACT NUMBER
		MAXIMUM	APPLIED	MAXIMUM	APPLIED	MAXIMUM	APPLIED	MAXIMUM	APPLIED	MAXIMUM	APPLIED	MAXIMUM	APPLIED	
482060032	24890 DRACAEA AVE	87.50	87.50	9.00	9.00	0.00	0.00	0.00	0.00	0.00	0.00	0.00	0.00	
482060033	24884 DRACAEA AVE	87.50	87.50	9.00	9.00	0.00	0.00	0.00	0.00	0.00	0.00	0.00	0.00	
482060034	24878 DRACAEA AVE	87.50	87.50	9.00	9.00	0.00	0.00	0.00	0.00	0.00	0.00	0.00	0.00	
482060035	24882 DRACAEA AVE	87.50	87.50	9.00	9.00	0.00	0.00	0.00	0.00	0.00	0.00	0.00	0.00	
482060036	24874 DRACAEA AVE	87.50	87.50	9.00	9.00	0.00	0.00	0.00	0.00	0.00	0.00	0.00	0.00	
482060037	24872 DRACAEA AVE	87.50	87.50	9.00	9.00	0.00	0.00	0.00	0.00	0.00	0.00	0.00	0.00	
482060038	24868 DRACAEA AVE	87.50	87.50	9.00	9.00	0.00	0.00	0.00	0.00	0.00	0.00	0.00	0.00	
482060039	24870 DRACAEA AVE	87.50	87.50	9.00	9.00	0.00	0.00	0.00	0.00	0.00	0.00	0.00	0.00	
482060040	24830 DRACAEA AVE	87.50	87.50	9.00	9.00	0.00	0.00	0.00	0.00	0.00	0.00	0.00	0.00	
482060041	24804 DRACAEA AVE	87.50	87.50	9.00	9.00	0.00	0.00	0.00	0.00	0.00	0.00	0.00	0.00	
482060042	24766 DRACAEA AVE	87.50	87.50	9.00	9.00	0.00	0.00	0.00	0.00	0.00	0.00	0.00	0.00	
482060043	24758 DRACAEA AVE	87.50	87.50	9.00	9.00	0.00	0.00	0.00	0.00	0.00	0.00	0.00	0.00	
482060045	13141 PERRIS BLV	87.50	87.50	9.00	9.00	0.00	0.00	0.00	0.00	0.00	0.00	0.00	0.00	
482060046	24882 DRACAEA AVE	87.50	87.50	9.00	9.00	0.00	0.00	0.00	0.00	0.00	0.00	0.00	0.00	
482060047	24880 DRACAEA AVE	87.50	87.50	9.00	9.00	0.00	0.00	0.00	0.00	0.00	0.00	0.00	0.00	
482060048	24995 ATWOOD AVE	87.50	87.50	9.00	9.00	0.00	0.00	0.00	0.00	0.00	0.00	0.00	0.00	
482060050	24960 DRACAEA AVE	87.50	87.50	9.00	9.00	0.00	0.00	0.00	0.00	0.00	0.00	0.00	0.00	
482060051	13231 PERRIS BLV	87.50	87.50	9.00	9.00	0.00	0.00	0.00	0.00	0.00	0.00	0.00	0.00	
482060052		87.50	87.50	9.00	9.00	0.00	0.00	0.00	0.00	0.00	0.00	0.00	0.00	
482070002	24525 ATWOOD AVE	87.50	87.50	9.00	9.00	0.00	0.00	0.00	0.00	0.00	0.00	0.00	0.00	
482070003	24535 ATWOOD AVE	87.50	87.50	9.00	9.00	0.00	0.00	0.00	0.00	0.00	0.00	0.00	0.00	
482070004	24547 ATWOOD AVE	87.50	87.50	9.00	9.00	0.00	0.00	0.00	0.00	0.00	0.00	0.00	0.00	
482070005	24597 ATWOOD AVE	87.50	87.50	9.00	9.00	0.00	0.00	0.00	0.00	0.00	0.00	0.00	0.00	
482070006	24607 ATWOOD AVE	87.50	87.50	9.00	9.00	0.00	0.00	0.00	0.00	0.00	0.00	0.00	0.00	
482070007	24621 ATWOOD AVE	87.50	87.50	9.00	9.00	0.00	0.00	0.00	0.00	0.00	0.00	0.00	0.00	
482070008	24641 ATWOOD AVE	87.50	87.50	9.00	9.00	0.00	0.00	0.00	0.00	0.00	0.00	0.00	0.00	
482070009	24651 ATWOOD AVE	87.50	87.50	9.00	9.00	0.00	0.00	0.00	0.00	0.00	0.00	0.00	0.00	
482070010	24657 ATWOOD AVE	87.50	87.50	9.00	9.00	0.00	0.00	0.00	0.00	0.00	0.00	0.00	0.00	
482070012	24703 ATWOOD AVE	87.50	87.50	9.00	9.00	0.00	0.00	0.00	0.00	0.00	0.00	0.00	0.00	
482070013	24727 ATWOOD AVE	87.50	87.50	9.00	9.00	0.00	0.00	0.00	0.00	0.00	0.00	0.00	0.00	
482070014	24747 ATWOOD AVE	87.50	87.50	9.00	9.00	0.00	0.00	0.00	0.00	0.00	0.00	0.00	0.00	
482070015	24754 DRACAEA AVE	87.50	87.50	9.00	9.00	0.00	0.00	0.00	0.00	0.00	0.00	0.00	0.00	
482070016	24716 DRACAEA AVE	87.50	87.50	9.00	9.00	0.00	0.00	0.00	0.00	0.00	0.00	0.00	0.00	
482070017	24706 DRACAEA AVE	87.50	87.50	9.00	9.00	0.00	0.00	0.00	0.00	0.00	0.00	0.00	0.00	
482070018	24696 DRACAEA AVE	87.50	87.50	9.00	9.00	0.00	0.00	0.00	0.00	0.00	0.00	0.00	0.00	
482070019	24686 DRACAEA AVE	87.50	87.50	9.00	9.00	0.00	0.00	0.00	0.00	0.00	0.00	0.00	0.00	
482070020	24672 DRACAEA AVE	87.50	87.50	9.00	9.00	0.00	0.00	0.00	0.00	0.00	0.00	0.00	0.00	

MORENO VALLEY COMMUNITY SERVICES DISTRICT
FISCAL YEAR 2015/16 MAXIMUM AND APPLIED PARCEL TAXES/CHARGES

ASSESSOR'S PARCEL NUMBER	SITUS ADDRESS	ZONE A		ZONE C		ZONE D		ZONE E		ZONE M		ZONE S		TRACT NUMBER
		MAXIMUM	APPLIED	MAXIMUM	APPLIED	MAXIMUM	APPLIED	MAXIMUM	APPLIED	MAXIMUM	APPLIED	MAXIMUM	APPLIED	
482070021	24658 DRACAEA AVE	87.50	87.50	9.00	9.00	0.00	0.00	0.00	0.00	0.00	0.00	0.00	0.00	
482070022	24648 DRACAEA AVE	87.50	87.50	9.00	9.00	0.00	0.00	0.00	0.00	0.00	0.00	0.00	0.00	
482070023	24638 DRACAEA AVE	87.50	87.50	9.00	9.00	0.00	0.00	0.00	0.00	0.00	0.00	0.00	0.00	
482070024	24618 DRACAEA AVE	87.50	87.50	9.00	9.00	0.00	0.00	0.00	0.00	0.00	0.00	0.00	0.00	
482070025	24614 DRACAEA AVE	87.50	87.50	9.00	9.00	0.00	0.00	0.00	0.00	0.00	0.00	0.00	0.00	
482070026	24598 DRACAEA AVE	87.50	87.50	9.00	9.00	0.00	0.00	0.00	0.00	0.00	0.00	0.00	0.00	
482070027	24588 DRACAEA AVE	87.50	87.50	9.00	9.00	0.00	0.00	0.00	0.00	0.00	0.00	0.00	0.00	
482070028	24564 DRACAEA AVE	87.50	87.50	9.00	9.00	0.00	0.00	0.00	0.00	0.00	0.00	0.00	0.00	
482070030	24563 ATWOOD AVE	87.50	87.50	9.00	9.00	0.00	0.00	0.00	0.00	0.00	0.00	0.00	0.00	
482070031	24579 ATWOOD AVE	87.50	87.50	9.00	9.00	0.00	0.00	0.00	0.00	0.00	0.00	0.00	0.00	
482070032		87.50	87.50	9.00	9.00	0.00	0.00	0.00	0.00	0.00	0.00	0.00	0.00	
482070038	13176 INDIAN ST	87.50	87.50	9.00	9.00	0.00	0.00	0.00	0.00	0.00	0.00	0.00	0.00	
482070039	13154 INDIAN ST	87.50	87.50	9.00	9.00	0.00	0.00	0.00	0.00	0.00	0.00	0.00	0.00	
482070040	13136 INDIAN ST	87.50	87.50	9.00	9.00	0.00	0.00	0.00	0.00	0.00	0.00	0.00	0.00	
482070041	13300 INDIAN ST	87.50	87.50	9.00	9.00	0.00	0.00	0.00	0.00	0.00	0.00	0.00	0.00	
482070042	24691 ATWOOD AVE	87.50	87.50	9.00	9.00	0.00	0.00	0.00	0.00	0.00	0.00	0.00	0.00	
482070043	24699 ATWOOD AVE	87.50	87.50	9.00	9.00	0.00	0.00	0.00	0.00	0.00	0.00	0.00	0.00	
482080002	24281 ATWOOD AVE	350.00	350.00	9.00	9.00	0.00	0.00	0.00	0.00	0.00	0.00	0.00	0.00	
482080003	24291 ATWOOD AVE	350.00	350.00	9.00	9.00	0.00	0.00	0.00	0.00	0.00	0.00	0.00	0.00	
482080004	13130 SCOTTY LN	175.00	175.00	9.00	9.00	0.00	0.00	0.00	0.00	0.00	0.00	0.00	0.00	
482080005	13140 SCOTTY LN	175.00	175.00	9.00	9.00	0.00	0.00	0.00	0.00	0.00	0.00	0.00	0.00	
482080006	13150 SCOTTY LN	175.00	175.00	9.00	9.00	0.00	0.00	0.00	0.00	0.00	0.00	0.00	0.00	
482080007	13160 SCOTTY LN	175.00	175.00	9.00	9.00	0.00	0.00	0.00	0.00	0.00	0.00	0.00	0.00	
482080008	24333 ATWOOD AVE	87.50	87.50	9.00	9.00	0.00	0.00	0.00	0.00	0.00	0.00	0.00	0.00	
482080009	24331 ATWOOD AVE	87.50	87.50	9.00	9.00	0.00	0.00	0.00	0.00	0.00	0.00	0.00	0.00	
482080011	24365 ATWOOD AVE	87.50	87.50	9.00	9.00	0.00	0.00	0.00	0.00	0.00	0.00	0.00	0.00	
482080012	24369 ATWOOD AVE	87.50	87.50	9.00	9.00	0.00	0.00	0.00	0.00	0.00	0.00	0.00	0.00	
482080013	24373 ATWOOD AVE	87.50	87.50	9.00	9.00	0.00	0.00	0.00	0.00	0.00	0.00	0.00	0.00	
482080014		87.50	87.50	9.00	9.00	0.00	0.00	0.00	0.00	0.00	0.00	0.00	0.00	
482080017	24427 ATWOOD AVE	87.50	87.50	9.00	9.00	0.00	0.00	0.00	0.00	0.00	0.00	0.00	0.00	
482080021	24447 ATWOOD AVE	87.50	87.50	9.00	9.00	0.00	0.00	0.00	0.00	0.00	0.00	0.00	0.00	
482080022	13135 INDIAN ST	87.50	87.50	9.00	9.00	0.00	0.00	0.00	0.00	0.00	0.00	0.00	0.00	
482080023	13147 INDIAN ST	87.50	87.50	9.00	9.00	0.00	0.00	0.00	0.00	0.00	0.00	0.00	0.00	
482080024		87.50	87.50	9.00	9.00	0.00	0.00	0.00	0.00	0.00	0.00	0.00	0.00	
482080025	13175 INDIAN ST	87.50	87.50	9.00	9.00	0.00	0.00	0.00	0.00	0.00	0.00	0.00	0.00	
482080026	13197 INDIAN ST	87.50	87.50	9.00	9.00	0.00	0.00	0.00	0.00	0.00	0.00	0.00	0.00	
482080027	13191 INDIAN ST	87.50	87.50	9.00	9.00	0.00	0.00	0.00	0.00	0.00	0.00	0.00	0.00	

MORENO VALLEY COMMUNITY SERVICES DISTRICT
FISCAL YEAR 2015/16 MAXIMUM AND APPLIED PARCEL TAXES/CHARGES

ASSESSOR'S		ZONE A		ZONE C		ZONE D		ZONE E		ZONE M		ZONE S		TRACT NUMBER
PARCEL NUMBER	SITUS ADDRESS	MAXIMUM	APPLIED	MAXIMUM	APPLIED	MAXIMUM	APPLIED	MAXIMUM	APPLIED	MAXIMUM	APPLIED	MAXIMUM	APPLIED	
482080029	24448 DRACAEA AVE	87.50	87.50	9.00	9.00	0.00	0.00	0.00	0.00	0.00	0.00	0.00	0.00	
482080038	24419 ATWOOD AVE	87.50	87.50	9.00	9.00	0.00	0.00	0.00	0.00	0.00	0.00	0.00	0.00	
482080039		87.50	87.50	9.00	9.00	0.00	0.00	0.00	0.00	0.00	0.00	0.00	0.00	
482080041		87.50	87.50	9.00	9.00	0.00	0.00	0.00	0.00	0.00	0.00	0.00	0.00	
482080042	24329 ATWOOD AVE	87.50	87.50	9.00	9.00	0.00	0.00	0.00	0.00	0.00	0.00	0.00	0.00	
482080043	24449 ATWOOD AVE	87.50	87.50	9.00	9.00	0.00	0.00	0.00	0.00	0.00	0.00	0.00	0.00	
482080044		87.50	87.50	9.00	9.00	0.00	0.00	0.00	0.00	0.00	0.00	0.00	0.00	
482080045	24441 ATWOOD AVE	87.50	87.50	9.00	9.00	0.00	0.00	0.00	0.00	0.00	0.00	0.00	0.00	
482080046	13196 SCOTTY LN	87.50	87.50	9.00	9.00	0.00	0.00	0.00	0.00	0.00	0.00	0.00	0.00	
482080047	13210 SCOTTY LN	87.50	87.50	9.00	9.00	0.00	0.00	0.00	0.00	0.00	0.00	0.00	0.00	
482080048	13226 SCOTTY LN	87.50	87.50	9.00	9.00	0.00	0.00	0.00	0.00	0.00	0.00	0.00	0.00	
482080049	13242 SCOTTY LN	87.50	87.50	9.00	9.00	0.00	0.00	0.00	0.00	0.00	0.00	0.00	0.00	
482080051		87.50	87.50	9.00	9.00	0.00	0.00	0.00	0.00	0.00	0.00	0.00	0.00	
482080052	24446 DRACAEA AVE	87.50	87.50	9.00	9.00	0.00	0.00	0.00	0.00	0.00	0.00	0.00	0.00	
482080053		87.50	87.50	9.00	9.00	0.00	0.00	0.00	0.00	0.00	0.00	0.00	0.00	
482080054	13225 SCOTTY LN	87.50	87.50	9.00	9.00	0.00	0.00	0.00	0.00	0.00	0.00	0.00	0.00	
482080055	13195 SCOTTY LN	87.50	87.50	9.00	9.00	0.00	0.00	0.00	0.00	0.00	0.00	0.00	0.00	
482080056	13192 SCOTTY LN	87.50	87.50	9.00	9.00	0.00	0.00	0.00	0.00	0.00	0.00	0.00	0.00	
482080057	24486 DRACAEA AVE	87.50	87.50	9.00	9.00	0.00	0.00	0.00	0.00	0.00	0.00	0.00	0.00	
482080058		87.50	87.50	9.00	9.00	0.00	0.00	0.00	0.00	0.00	0.00	0.00	0.00	
482080059		87.50	87.50	9.00	9.00	0.00	0.00	0.00	0.00	0.00	0.00	0.00	0.00	
482080060		87.50	87.50	9.00	9.00	0.00	0.00	0.00	0.00	0.00	0.00	0.00	0.00	
482080061		87.50	87.50	9.00	9.00	0.00	0.00	0.00	0.00	0.00	0.00	0.00	0.00	
482080062	24411 ATWOOD AVE	87.50	87.50	9.00	9.00	0.00	0.00	0.00	0.00	0.00	0.00	0.00	0.00	
482081001	24426 DRACAEA AVE 1	87.50	87.50	9.00	9.00	0.00	0.00	0.00	0.00	0.00	0.00	0.00	0.00	31431
482081002	24426 DRACAEA AVE 2	87.50	87.50	9.00	9.00	0.00	0.00	0.00	0.00	0.00	0.00	0.00	0.00	31431
482081003	24426 DRACAEA AVE 2	87.50	87.50	9.00	9.00	0.00	0.00	0.00	0.00	0.00	0.00	0.00	0.00	31431
482081004	24426 DRACAEA AVE 4	87.50	87.50	9.00	9.00	0.00	0.00	0.00	0.00	0.00	0.00	0.00	0.00	31431
482081005	24430 DRACAEA AVE 5	87.50	87.50	9.00	9.00	0.00	0.00	0.00	0.00	0.00	0.00	0.00	0.00	31431
482081006	24430 DRACAEA AVE 6	87.50	87.50	9.00	9.00	0.00	0.00	0.00	0.00	0.00	0.00	0.00	0.00	31431
482081007	24430 DRACAEA AVE 7	87.50	87.50	9.00	9.00	0.00	0.00	0.00	0.00	0.00	0.00	0.00	0.00	31431
482081008	24430 DRACAEA AVE 8	87.50	87.50	9.00	9.00	0.00	0.00	0.00	0.00	0.00	0.00	0.00	0.00	31431
482081009	24434 DRACAEA AVE 9	87.50	87.50	9.00	9.00	0.00	0.00	0.00	0.00	0.00	0.00	0.00	0.00	31431
482081010	24434 DRACAEA AVE 10	87.50	87.50	9.00	9.00	0.00	0.00	0.00	0.00	0.00	0.00	0.00	0.00	31431
482081011	24438 DRACAEA AVE 11	87.50	87.50	9.00	9.00	0.00	0.00	0.00	0.00	0.00	0.00	0.00	0.00	31431
482081012	24438 DRACAEA AVE 12	87.50	87.50	9.00	9.00	0.00	0.00	0.00	0.00	0.00	0.00	0.00	0.00	31431
482081013	24438 DRACAEA AVE 13	87.50	87.50	9.00	9.00	0.00	0.00	0.00	0.00	0.00	0.00	0.00	0.00	31431

MORENO VALLEY COMMUNITY SERVICES DISTRICT
FISCAL YEAR 2015/16 MAXIMUM AND APPLIED PARCEL TAXES/CHARGES

ASSESSOR'S PARCEL NUMBER	SITUS ADDRESS	ZONE A		ZONE C		ZONE D		ZONE E		ZONE M		ZONE S		TRACT NUMBER
		MAXIMUM	APPLIED	MAXIMUM	APPLIED	MAXIMUM	APPLIED	MAXIMUM	APPLIED	MAXIMUM	APPLIED	MAXIMUM	APPLIED	
482081014	24438 DRACAEA AVE 14	87.50	87.50	9.00	9.00	0.00	0.00	0.00	0.00	0.00	0.00	0.00	0.00	31431
482081015	24442 DRACAEA AVE 15	87.50	87.50	9.00	9.00	0.00	0.00	0.00	0.00	0.00	0.00	0.00	0.00	31431
482081016	24442 DRACAEA AVE 16	87.50	87.50	9.00	9.00	0.00	0.00	0.00	0.00	0.00	0.00	0.00	0.00	31431
482081017	24442 DRACAEA AVE 17	87.50	87.50	9.00	9.00	0.00	0.00	0.00	0.00	0.00	0.00	0.00	0.00	31431
482081018	24442 DRACAEA AVE 18	87.50	87.50	9.00	9.00	0.00	0.00	0.00	0.00	0.00	0.00	0.00	0.00	31431
482090002	24208 DRACAEA AVE	87.50	87.50	9.00	9.00	0.00	0.00	0.00	0.00	0.00	0.00	0.00	0.00	
482090003	24210 DRACAEA AVE	87.50	87.50	9.00	9.00	0.00	0.00	0.00	0.00	0.00	0.00	0.00	0.00	
482090004	24212 DRACAEA AVE	87.50	87.50	9.00	9.00	0.00	0.00	0.00	0.00	0.00	0.00	0.00	0.00	
482090006	24176 DRACAEA AVE	87.50	87.50	9.00	9.00	0.00	0.00	0.00	0.00	0.00	0.00	0.00	0.00	
482090007	24156 DRACAEA AVE	87.50	87.50	9.00	9.00	0.00	0.00	0.00	0.00	0.00	0.00	0.00	0.00	
482090008	13152 HELMSDALE ST	87.50	87.50	9.00	9.00	0.00	0.00	0.00	0.00	0.00	0.00	0.00	0.00	
482090016	24165 ATWOOD AVE	87.50	87.50	9.00	9.00	0.00	0.00	0.00	0.00	0.00	0.00	0.00	0.00	
482090017	13136 HELMSDALE ST	87.50	87.50	9.00	9.00	0.00	0.00	0.00	0.00	0.00	0.00	0.00	0.00	
482090018	13176 HELMSDALE ST	87.50	87.50	9.00	9.00	0.00	0.00	0.00	0.00	0.00	0.00	0.00	0.00	
482090019		87.50	87.50	9.00	9.00	0.00	0.00	0.00	0.00	0.00	0.00	0.00	0.00	
482090020	24185 ATWOOD AVE	87.50	87.50	9.00	9.00	0.00	0.00	0.00	0.00	0.00	0.00	0.00	0.00	
482090021	24189 ATWOOD AVE	87.50	87.50	9.00	9.00	0.00	0.00	0.00	0.00	0.00	0.00	0.00	0.00	
482090024	24215 ATWOOD AVE	87.50	87.50	9.00	9.00	0.00	0.00	0.00	0.00	0.00	0.00	0.00	0.00	
482090025	24186 DRACAEA AVE	87.50	87.50	9.00	9.00	0.00	0.00	0.00	0.00	0.00	0.00	0.00	0.00	
482090026		87.50	87.50	9.00	9.00	0.00	0.00	0.00	0.00	0.00	0.00	0.00	0.00	
482090027		87.50	87.50	9.00	9.00	0.00	0.00	0.00	0.00	0.00	0.00	0.00	0.00	
482090028	24205 ATWOOD AVE	87.50	87.50	9.00	9.00	0.00	0.00	0.00	0.00	0.00	0.00	0.00	0.00	
482090031	24250 DRACAEA AVE	2362.50	2362.50	9.00	9.00	0.00	0.00	0.00	0.00	0.00	0.00	0.00	0.00	
482090032	24249 ATWOOD AVE	2362.50	2362.50	9.00	9.00	0.00	0.00	0.00	0.00	0.00	0.00	0.00	0.00	
482111001	13330 DILBECK DR	87.50	87.50	9.00	9.00	0.00	0.00	0.00	0.00	0.00	0.00	0.00	0.00	
482111002	13324 DILBECK DR	87.50	87.50	9.00	9.00	0.00	0.00	0.00	0.00	0.00	0.00	0.00	0.00	
482111003	13310 DILBECK DR	87.50	87.50	9.00	9.00	0.00	0.00	0.00	0.00	0.00	0.00	0.00	0.00	
482111004	24375 DRACAEA AVE	87.50	87.50	9.00	9.00	0.00	0.00	0.00	0.00	0.00	0.00	0.00	0.00	
482111005	13311 DILBECK DR	87.50	87.50	9.00	9.00	0.00	0.00	0.00	0.00	0.00	0.00	0.00	0.00	
482111006	13325 DILBECK DR	87.50	87.50	9.00	9.00	0.00	0.00	0.00	0.00	0.00	0.00	0.00	0.00	
482111007	13333 DILBECK DR	87.50	87.50	9.00	9.00	0.00	0.00	0.00	0.00	0.00	0.00	0.00	0.00	
482111008	13341 DILBECK DR	87.50	87.50	9.00	9.00	0.00	0.00	0.00	0.00	0.00	0.00	0.00	0.00	
482111009	13349 DILBECK DR	87.50	87.50	9.00	9.00	0.00	0.00	0.00	0.00	0.00	0.00	0.00	0.00	
482111010	13357 DILBECK DR	87.50	87.50	9.00	9.00	0.00	0.00	0.00	0.00	0.00	0.00	0.00	0.00	
482111011	13365 DILBECK DR	87.50	87.50	9.00	9.00	0.00	0.00	0.00	0.00	0.00	0.00	0.00	0.00	
482111012	13373 DILBECK DR	87.50	87.50	9.00	9.00	0.00	0.00	0.00	0.00	0.00	0.00	0.00	0.00	
482111013	13381 DILBECK DR	87.50	87.50	9.00	9.00	0.00	0.00	0.00	0.00	0.00	0.00	0.00	0.00	

MORENO VALLEY COMMUNITY SERVICES DISTRICT
FISCAL YEAR 2015/16 MAXIMUM AND APPLIED PARCEL TAXES/CHARGES

ASSESSOR'S PARCEL NUMBER	SITUS ADDRESS	ZONE A		ZONE C		ZONE D		ZONE E		ZONE M		ZONE S		TRACT NUMBER
		MAXIMUM	APPLIED	MAXIMUM	APPLIED	MAXIMUM	APPLIED	MAXIMUM	APPLIED	MAXIMUM	APPLIED	MAXIMUM	APPLIED	
482111014	13389 DILBECK DR	87.50	87.50	9.00	9.00	0.00	0.00	0.00	0.00	0.00	0.00	0.00	0.00	
482111015	13397 DILBECK DR	87.50	87.50	9.00	9.00	0.00	0.00	0.00	0.00	0.00	0.00	0.00	0.00	
482111016	13405 DILBECK DR	87.50	87.50	9.00	9.00	0.00	0.00	0.00	0.00	0.00	0.00	0.00	0.00	
482111017	13413 DILBECK DR	87.50	87.50	9.00	9.00	0.00	0.00	0.00	0.00	0.00	0.00	0.00	0.00	
482111018	13425 DILBECK DR	87.50	87.50	9.00	9.00	0.00	0.00	0.00	0.00	0.00	0.00	0.00	0.00	
482111019	13445 DILBECK DR	87.50	87.50	9.00	9.00	0.00	0.00	0.00	0.00	0.00	0.00	0.00	0.00	
482111020	13455 DILBECK DR	87.50	87.50	9.00	9.00	0.00	0.00	0.00	0.00	0.00	0.00	0.00	0.00	
482111021	13471 DILBECK DR	87.50	87.50	9.00	9.00	0.00	0.00	0.00	0.00	0.00	0.00	0.00	0.00	
482111022	13481 DILBECK DR	87.50	87.50	9.00	9.00	0.00	0.00	0.00	0.00	0.00	0.00	0.00	0.00	
482111023	24250 COTTONWOOD AVE	87.50	87.50	9.00	9.00	0.00	0.00	0.00	0.00	0.00	0.00	0.00	0.00	
482112001	24374 SYKES DR	87.50	87.50	9.00	9.00	0.00	0.00	0.00	0.00	0.00	0.00	0.00	0.00	
482112002	24360 SYKES DR	87.50	87.50	9.00	9.00	0.00	0.00	0.00	0.00	0.00	0.00	0.00	0.00	
482112003	24348 SYKES DR	87.50	87.50	9.00	9.00	0.00	0.00	0.00	0.00	0.00	0.00	0.00	0.00	
482112004	24332 SYKES DR	87.50	87.50	9.00	9.00	0.00	0.00	0.00	0.00	0.00	0.00	0.00	0.00	
482112005	13408 DILBECK DR	87.50	87.50	9.00	9.00	0.00	0.00	0.00	0.00	0.00	0.00	0.00	0.00	
482112006	13398 DILBECK DR	87.50	87.50	9.00	9.00	0.00	0.00	0.00	0.00	0.00	0.00	0.00	0.00	
482112007	13388 DILBECK DR	87.50	87.50	9.00	9.00	0.00	0.00	0.00	0.00	0.00	0.00	0.00	0.00	
482112008	13380 DILBECK DR	87.50	87.50	9.00	9.00	0.00	0.00	0.00	0.00	0.00	0.00	0.00	0.00	
482112009	24351 WEILL CT	87.50	87.50	9.00	9.00	0.00	0.00	0.00	0.00	0.00	0.00	0.00	0.00	
482112010	24361 WEILL CT	87.50	87.50	9.00	9.00	0.00	0.00	0.00	0.00	0.00	0.00	0.00	0.00	
482112011	24370 WEILL CT	87.50	87.50	9.00	9.00	0.00	0.00	0.00	0.00	0.00	0.00	0.00	0.00	
482112012	24360 WEILL CT	87.50	87.50	9.00	9.00	0.00	0.00	0.00	0.00	0.00	0.00	0.00	0.00	
482112013	24350 WEILL CT	87.50	87.50	9.00	9.00	0.00	0.00	0.00	0.00	0.00	0.00	0.00	0.00	
482112014	24340 WEILL CT	87.50	87.50	9.00	9.00	0.00	0.00	0.00	0.00	0.00	0.00	0.00	0.00	
482112015	24357 MARILYN ST	87.50	87.50	9.00	9.00	0.00	0.00	0.00	0.00	0.00	0.00	0.00	0.00	
482112016	24373 MARILYN ST	87.50	87.50	9.00	9.00	0.00	0.00	0.00	0.00	0.00	0.00	0.00	0.00	
482113001	24376 COTTONWOOD AVE	87.50	87.50	9.00	9.00	0.00	0.00	0.00	0.00	0.00	0.00	0.00	0.00	
482113002	24364 COTTONWOOD AVE	87.50	87.50	9.00	9.00	0.00	0.00	0.00	0.00	0.00	0.00	0.00	0.00	
482113003	24352 COTTONWOOD AVE	87.50	87.50	9.00	9.00	0.00	0.00	0.00	0.00	0.00	0.00	0.00	0.00	
482113004	24340 COTTONWOOD AVE	87.50	87.50	9.00	9.00	0.00	0.00	0.00	0.00	0.00	0.00	0.00	0.00	
482113005	24330 COTTONWOOD AVE	87.50	87.50	9.00	9.00	0.00	0.00	0.00	0.00	0.00	0.00	0.00	0.00	
482113006	24318 COTTONWOOD AVE	87.50	87.50	9.00	9.00	0.00	0.00	0.00	0.00	0.00	0.00	0.00	0.00	
482113007	24306 COTTONWOOD AVE	87.50	87.50	9.00	9.00	0.00	0.00	0.00	0.00	0.00	0.00	0.00	0.00	
482113010	13430 DILBECK DR	87.50	87.50	9.00	9.00	0.00	0.00	0.00	0.00	0.00	0.00	0.00	0.00	
482113011	24311 SYKES DR	87.50	87.50	9.00	9.00	0.00	0.00	0.00	0.00	0.00	0.00	0.00	0.00	
482113012	24323 SYKES DR	87.50	87.50	9.00	9.00	0.00	0.00	0.00	0.00	0.00	0.00	0.00	0.00	
482113013	24335 SYKES DR	87.50	87.50	9.00	9.00	0.00	0.00	0.00	0.00	0.00	0.00	0.00	0.00	

MORENO VALLEY COMMUNITY SERVICES DISTRICT
FISCAL YEAR 2015/16 MAXIMUM AND APPLIED PARCEL TAXES/CHARGES

ASSESSOR'S PARCEL NUMBER	SITUS ADDRESS	ZONE A		ZONE C		ZONE D		ZONE E		ZONE M		ZONE S		TRACT NUMBER
		MAXIMUM	APPLIED	MAXIMUM	APPLIED	MAXIMUM	APPLIED	MAXIMUM	APPLIED	MAXIMUM	APPLIED	MAXIMUM	APPLIED	
482113014	24347 SYKES DR	87.50	87.50	9.00	9.00	0.00	0.00	0.00	0.00	0.00	0.00	0.00	0.00	
482113015	24361 SYKES DR	87.50	87.50	9.00	9.00	0.00	0.00	0.00	0.00	0.00	0.00	0.00	0.00	
482113016	24373 SYKES DR	87.50	87.50	9.00	9.00	0.00	0.00	0.00	0.00	0.00	0.00	0.00	0.00	
482113018	13460 DILBECK DR	87.50	87.50	9.00	9.00	0.00	0.00	0.00	0.00	0.00	0.00	0.00	0.00	
482113020	24280 COTTONWOOD AVE	87.50	87.50	9.00	9.00	0.00	0.00	0.00	0.00	0.00	0.00	0.00	0.00	
482121001	13245 INDIAN ST	87.50	87.50	9.00	9.00	0.00	0.00	0.00	0.00	0.00	0.00	0.00	0.00	
482121002	13325 INDIAN ST	87.50	87.50	9.00	9.00	0.00	0.00	0.00	0.00	0.00	0.00	0.00	0.00	
482121003	24480 MARILYN ST	87.50	87.50	9.00	9.00	0.00	0.00	0.00	0.00	0.00	0.00	0.00	0.00	
482121004	24468 MARILYN ST	87.50	87.50	9.00	9.00	0.00	0.00	0.00	0.00	0.00	0.00	0.00	0.00	
482121005	24456 MARILYN ST	87.50	87.50	9.00	9.00	0.00	0.00	0.00	0.00	0.00	0.00	0.00	0.00	
482121006	24442 MARILYN ST	87.50	87.50	9.00	9.00	0.00	0.00	0.00	0.00	0.00	0.00	0.00	0.00	
482121007	24428 MARILYN ST	87.50	87.50	9.00	9.00	0.00	0.00	0.00	0.00	0.00	0.00	0.00	0.00	
482121008	24416 MARILYN ST	87.50	87.50	9.00	9.00	0.00	0.00	0.00	0.00	0.00	0.00	0.00	0.00	
482121009	24402 MARILYN ST	87.50	87.50	9.00	9.00	0.00	0.00	0.00	0.00	0.00	0.00	0.00	0.00	
482121010	24390 MARILYN ST	87.50	87.50	9.00	9.00	0.00	0.00	0.00	0.00	0.00	0.00	0.00	0.00	
482121011	24376 MARILYN ST	87.50	87.50	9.00	9.00	0.00	0.00	0.00	0.00	0.00	0.00	0.00	0.00	
482122001	24377 MARILYN ST	87.50	87.50	9.00	9.00	0.00	0.00	0.00	0.00	0.00	0.00	0.00	0.00	
482122002	24391 MARILYN ST	87.50	87.50	9.00	9.00	0.00	0.00	0.00	0.00	0.00	0.00	0.00	0.00	
482122003	24403 MARILYN ST	87.50	87.50	9.00	9.00	0.00	0.00	0.00	0.00	0.00	0.00	0.00	0.00	
482122004	24417 MARILYN ST	87.50	87.50	9.00	9.00	0.00	0.00	0.00	0.00	0.00	0.00	0.00	0.00	
482122005	24429 MARILYN ST	87.50	87.50	9.00	9.00	0.00	0.00	0.00	0.00	0.00	0.00	0.00	0.00	
482122006	24443 MARILYN ST	87.50	87.50	9.00	9.00	0.00	0.00	0.00	0.00	0.00	0.00	0.00	0.00	
482122007	24457 MARILYN ST	87.50	87.50	9.00	9.00	0.00	0.00	0.00	0.00	0.00	0.00	0.00	0.00	
482122008	24469 MARILYN ST	87.50	87.50	9.00	9.00	0.00	0.00	0.00	0.00	0.00	0.00	0.00	0.00	
482122009	24481 MARILYN ST	87.50	87.50	9.00	9.00	0.00	0.00	0.00	0.00	0.00	0.00	0.00	0.00	
482122010	13365 INDIAN ST	87.50	87.50	9.00	9.00	0.00	0.00	0.00	0.00	0.00	0.00	0.00	0.00	
482122012	24596 ONEIDA ST	87.50	87.50	9.00	9.00	0.00	0.00	0.00	0.00	0.00	0.00	0.00	0.00	
482122013	24582 ONEIDA ST	87.50	87.50	9.00	9.00	0.00	0.00	0.00	0.00	0.00	0.00	0.00	0.00	
482122014	24568 ONEIDA ST	87.50	87.50	9.00	9.00	0.00	0.00	0.00	0.00	0.00	0.00	0.00	0.00	
482122015	24554 ONEIDA ST	87.50	87.50	9.00	9.00	0.00	0.00	0.00	0.00	0.00	0.00	0.00	0.00	
482122016	24538 ONEIDA ST	87.50	87.50	9.00	9.00	0.00	0.00	0.00	0.00	0.00	0.00	0.00	0.00	
482122017	24522 ONEIDA ST	87.50	87.50	9.00	9.00	0.00	0.00	0.00	0.00	0.00	0.00	0.00	0.00	
482122018	24508 ONEIDA ST	87.50	87.50	9.00	9.00	0.00	0.00	0.00	0.00	0.00	0.00	0.00	0.00	
482122019	24490 ONEIDA ST	87.50	87.50	9.00	9.00	0.00	0.00	0.00	0.00	0.00	0.00	0.00	0.00	
482122020	24478 ONEIDA ST	87.50	87.50	9.00	9.00	0.00	0.00	0.00	0.00	0.00	0.00	0.00	0.00	
482122021	24464 ONEIDA ST	87.50	87.50	9.00	9.00	0.00	0.00	0.00	0.00	0.00	0.00	0.00	0.00	
482122022	24448 ONEIDA ST	87.50	87.50	9.00	9.00	0.00	0.00	0.00	0.00	0.00	0.00	0.00	0.00	

MORENO VALLEY COMMUNITY SERVICES DISTRICT
FISCAL YEAR 2015/16 MAXIMUM AND APPLIED PARCEL TAXES/CHARGES

ASSESSOR'S PARCEL NUMBER	SITUS ADDRESS	ZONE A		ZONE C		ZONE D		ZONE E		ZONE M		ZONE S		TRACT NUMBER
		MAXIMUM	APPLIED	MAXIMUM	APPLIED	MAXIMUM	APPLIED	MAXIMUM	APPLIED	MAXIMUM	APPLIED	MAXIMUM	APPLIED	
482122023	24434 ONEIDA ST	87.50	87.50	9.00	9.00	0.00	0.00	0.00	0.00	0.00	0.00	0.00	0.00	
482122024	24418 ONEIDA ST	87.50	87.50	9.00	9.00	0.00	0.00	0.00	0.00	0.00	0.00	0.00	0.00	
482122025	24404 ONEIDA ST	87.50	87.50	9.00	9.00	0.00	0.00	0.00	0.00	0.00	0.00	0.00	0.00	
482122026	24388 ONEIDA ST	87.50	87.50	9.00	9.00	0.00	0.00	0.00	0.00	0.00	0.00	0.00	0.00	
482122027	24374 ONEIDA ST	87.50	87.50	9.00	9.00	0.00	0.00	0.00	0.00	0.00	0.00	0.00	0.00	
482122028	24375 ONEIDA ST	87.50	87.50	9.00	9.00	0.00	0.00	0.00	0.00	0.00	0.00	0.00	0.00	
482122029	24387 ONEIDA ST	87.50	87.50	9.00	9.00	0.00	0.00	0.00	0.00	0.00	0.00	0.00	0.00	
482122030	24401 ONEIDA ST	87.50	87.50	9.00	9.00	0.00	0.00	0.00	0.00	0.00	0.00	0.00	0.00	
482122031	24413 ONEIDA ST	87.50	87.50	9.00	9.00	0.00	0.00	0.00	0.00	0.00	0.00	0.00	0.00	
482122032	24427 ONEIDA ST	87.50	87.50	9.00	9.00	0.00	0.00	0.00	0.00	0.00	0.00	0.00	0.00	
482123004	24465 ONEIDA ST	87.50	87.50	9.00	9.00	0.00	0.00	0.00	0.00	0.00	0.00	0.00	0.00	
482123005	24477 ONEIDA ST	87.50	87.50	9.00	9.00	0.00	0.00	0.00	0.00	0.00	0.00	0.00	0.00	
482123006	24489 ONEIDA ST	87.50	87.50	9.00	9.00	0.00	0.00	0.00	0.00	0.00	0.00	0.00	0.00	
482123007	24501 ONEIDA ST	87.50	87.50	9.00	9.00	0.00	0.00	0.00	0.00	0.00	0.00	0.00	0.00	
482123008	24513 ONEIDA ST	87.50	87.50	9.00	9.00	0.00	0.00	0.00	0.00	0.00	0.00	0.00	0.00	
482123009	24525 ONEIDA ST	87.50	87.50	9.00	9.00	0.00	0.00	0.00	0.00	0.00	0.00	0.00	0.00	
482123010	24537 ONEIDA ST	87.50	87.50	9.00	9.00	0.00	0.00	0.00	0.00	0.00	0.00	0.00	0.00	
482123011	24549 ONEIDA ST	87.50	87.50	9.00	9.00	0.00	0.00	0.00	0.00	0.00	0.00	0.00	0.00	
482123012	24561 ONEIDA ST	87.50	87.50	9.00	9.00	0.00	0.00	0.00	0.00	0.00	0.00	0.00	0.00	
482123013	24573 ONEIDA ST	87.50	87.50	9.00	9.00	0.00	0.00	0.00	0.00	0.00	0.00	0.00	0.00	
482123014	24591 ONEIDA ST	87.50	87.50	9.00	9.00	0.00	0.00	0.00	0.00	0.00	0.00	0.00	0.00	
482123015	24387 SYKES DR	87.50	87.50	9.00	9.00	0.00	0.00	0.00	0.00	0.00	0.00	0.00	0.00	
482123016	24395 SYKES DR	87.50	87.50	9.00	9.00	0.00	0.00	0.00	0.00	0.00	0.00	0.00	0.00	
482123017	24453 ONEIDA ST	87.50	87.50	9.00	9.00	0.00	0.00	0.00	0.00	0.00	0.00	0.00	0.00	
482141001	13332 HIAWATHA LN	87.50	87.50	9.00	9.00	0.00	0.00	0.00	0.00	0.00	0.00	0.00	0.00	
482141002	13324 HIAWATHA LN	87.50	87.50	9.00	9.00	0.00	0.00	0.00	0.00	0.00	0.00	0.00	0.00	
482141003	13310 HIAWATHA LN	87.50	87.50	9.00	9.00	0.00	0.00	0.00	0.00	0.00	0.00	0.00	0.00	
482141004	13292 HIAWATHA LN	87.50	87.50	9.00	9.00	0.00	0.00	0.00	0.00	0.00	0.00	0.00	0.00	
482141005	13284 HIAWATHA LN	87.50	87.50	9.00	9.00	0.00	0.00	0.00	0.00	0.00	0.00	0.00	0.00	
482141006	24910 LUKEWOOD PL	87.50	87.50	9.00	9.00	0.00	0.00	0.00	0.00	0.00	0.00	0.00	0.00	
482141007	24896 LUKEWOOD PL	87.50	87.50	9.00	9.00	0.00	0.00	0.00	0.00	0.00	0.00	0.00	0.00	
482141008	24880 LUKEWOOD PL	87.50	87.50	9.00	9.00	0.00	0.00	0.00	0.00	0.00	0.00	0.00	0.00	
482141009	24870 LUKEWOOD PL	87.50	87.50	9.00	9.00	0.00	0.00	0.00	0.00	0.00	0.00	0.00	0.00	
482141010	24856 LUKEWOOD PL	87.50	87.50	9.00	9.00	0.00	0.00	0.00	0.00	0.00	0.00	0.00	0.00	
482141011	24842 LUKEWOOD PL	87.50	87.50	9.00	9.00	0.00	0.00	0.00	0.00	0.00	0.00	0.00	0.00	
482141012	24830 LUKEWOOD PL	87.50	87.50	9.00	9.00	0.00	0.00	0.00	0.00	0.00	0.00	0.00	0.00	
482141013	24814 LUKEWOOD PL	87.50	87.50	9.00	9.00	0.00	0.00	0.00	0.00	0.00	0.00	0.00	0.00	

MORENO VALLEY COMMUNITY SERVICES DISTRICT
FISCAL YEAR 2015/16 MAXIMUM AND APPLIED PARCEL TAXES/CHARGES

ASSESSOR'S PARCEL NUMBER	SITUS ADDRESS	ZONE A		ZONE C		ZONE D		ZONE E		ZONE M		ZONE S		TRACT NUMBER
		MAXIMUM	APPLIED	MAXIMUM	APPLIED	MAXIMUM	APPLIED	MAXIMUM	APPLIED	MAXIMUM	APPLIED	MAXIMUM	APPLIED	
482141014	24800 LUKEWOOD PL	87.50	87.50	9.00	9.00	0.00	0.00	0.00	0.00	0.00	0.00	0.00	0.00	
482141015	13290 MORENO WAY	87.50	87.50	9.00	9.00	0.00	0.00	0.00	0.00	0.00	0.00	0.00	0.00	
482141016	13260 MORENO WAY	87.50	87.50	9.00	9.00	0.00	0.00	0.00	0.00	0.00	0.00	0.00	0.00	
482141017	24825 DRACAEA AVE	87.50	87.50	9.00	9.00	0.00	0.00	0.00	0.00	0.00	0.00	0.00	0.00	
482141018	24871 DRACAEA AVE	87.50	87.50	9.00	9.00	0.00	0.00	0.00	0.00	0.00	0.00	0.00	0.00	
482141019	24879 DRACAEA AVE	87.50	87.50	9.00	9.00	0.00	0.00	0.00	0.00	0.00	0.00	0.00	0.00	
482141020	24885 DRACAEA AVE	87.50	87.50	9.00	9.00	0.00	0.00	0.00	0.00	0.00	0.00	0.00	0.00	
482141023	24909 DRACAEA AVE	87.50	87.50	9.00	9.00	0.00	0.00	0.00	0.00	0.00	0.00	0.00	0.00	
482141024	24933 DRACAEA AVE	87.50	87.50	9.00	9.00	0.00	0.00	0.00	0.00	0.00	0.00	0.00	0.00	
482141025	24939 DRACAEA AVE	87.50	87.50	9.00	9.00	0.00	0.00	0.00	0.00	0.00	0.00	0.00	0.00	
482141026	24941 DRACAEA AVE	87.50	87.50	9.00	9.00	0.00	0.00	0.00	0.00	0.00	0.00	0.00	0.00	
482141027		87.50	87.50	9.00	9.00	0.00	0.00	0.00	0.00	0.00	0.00	0.00	0.00	
482141031	13261 PERRIS BLV	87.50	87.50	9.00	9.00	0.00	0.00	0.00	0.00	0.00	0.00	0.00	0.00	
482141033	13373 PERRIS BLV	87.50	87.50	9.00	9.00	0.00	0.00	0.00	0.00	0.00	0.00	0.00	0.00	
482141035	24891 DRACAEA AVE	87.50	87.50	9.00	9.00	0.00	0.00	0.00	0.00	0.00	0.00	0.00	0.00	
482141036	24905 DRACAEA AVE	87.50	87.50	9.00	9.00	0.00	0.00	0.00	0.00	0.00	0.00	0.00	0.00	
482141037	24917 DRACAEA AVE	87.50	87.50	9.00	9.00	0.00	0.00	0.00	0.00	0.00	0.00	0.00	0.00	
482142001	24785 LUKEWOOD PL	87.50	87.50	9.00	9.00	0.00	0.00	0.00	0.00	0.00	0.00	0.00	0.00	
482142002	24801 LUKEWOOD PL	87.50	87.50	9.00	9.00	0.00	0.00	0.00	0.00	0.00	0.00	0.00	0.00	
482142003	24815 LUKEWOOD PL	87.50	87.50	9.00	9.00	0.00	0.00	0.00	0.00	0.00	0.00	0.00	0.00	
482142004	24837 LUKEWOOD PL	87.50	87.50	9.00	9.00	0.00	0.00	0.00	0.00	0.00	0.00	0.00	0.00	
482142005	24845 LUKEWOOD PL	87.50	87.50	9.00	9.00	0.00	0.00	0.00	0.00	0.00	0.00	0.00	0.00	
482142006	24855 LUKEWOOD PL	87.50	87.50	9.00	9.00	0.00	0.00	0.00	0.00	0.00	0.00	0.00	0.00	
482142007	24869 LUKEWOOD PL	87.50	87.50	9.00	9.00	0.00	0.00	0.00	0.00	0.00	0.00	0.00	0.00	
482142008	24881 LUKEWOOD PL	87.50	87.50	9.00	9.00	0.00	0.00	0.00	0.00	0.00	0.00	0.00	0.00	
482142009	24895 LUKEWOOD PL	87.50	87.50	9.00	9.00	0.00	0.00	0.00	0.00	0.00	0.00	0.00	0.00	
482142010	24894 RAMONA LN	87.50	87.50	9.00	9.00	0.00	0.00	0.00	0.00	0.00	0.00	0.00	0.00	
482142011	24882 RAMONA LN	87.50	87.50	9.00	9.00	0.00	0.00	0.00	0.00	0.00	0.00	0.00	0.00	
482142012	24870 RAMONA LN	87.50	87.50	9.00	9.00	0.00	0.00	0.00	0.00	0.00	0.00	0.00	0.00	
482142013	24856 RAMONA LN	87.50	87.50	9.00	9.00	0.00	0.00	0.00	0.00	0.00	0.00	0.00	0.00	
482142014	24840 RAMONA LN	87.50	87.50	9.00	9.00	0.00	0.00	0.00	0.00	0.00	0.00	0.00	0.00	
482142015	24836 RAMONA LN	87.50	87.50	9.00	9.00	0.00	0.00	0.00	0.00	0.00	0.00	0.00	0.00	
482142016	24816 RAMONA LN	87.50	87.50	9.00	9.00	0.00	0.00	0.00	0.00	0.00	0.00	0.00	0.00	
482142017	24802 RAMONA LN	87.50	87.50	9.00	9.00	0.00	0.00	0.00	0.00	0.00	0.00	0.00	0.00	
482142018	13340 MORENO WAY	87.50	87.50	9.00	9.00	0.00	0.00	0.00	0.00	0.00	0.00	0.00	0.00	
482143001	13269 MORENO WAY	87.50	87.50	9.00	9.00	0.00	0.00	0.00	0.00	0.00	0.00	0.00	0.00	
482143002	13279 MORENO WAY	87.50	87.50	9.00	9.00	0.00	0.00	0.00	0.00	0.00	0.00	0.00	0.00	

MORENO VALLEY COMMUNITY SERVICES DISTRICT
FISCAL YEAR 2015/16 MAXIMUM AND APPLIED PARCEL TAXES/CHARGES

ASSESSOR'S PARCEL NUMBER	SITUS ADDRESS	ZONE A		ZONE C		ZONE D		ZONE E		ZONE M		ZONE S		TRACT NUMBER
		MAXIMUM	APPLIED	MAXIMUM	APPLIED	MAXIMUM	APPLIED	MAXIMUM	APPLIED	MAXIMUM	APPLIED	MAXIMUM	APPLIED	
482143003	13291 MORENO WAY	87.50	87.50	9.00	9.00	0.00	0.00	0.00	0.00	0.00	0.00	0.00	0.00	
482143004	13305 MORENO WAY	87.50	87.50	9.00	9.00	0.00	0.00	0.00	0.00	0.00	0.00	0.00	0.00	
482143005	13315 MORENO WAY	87.50	87.50	9.00	9.00	0.00	0.00	0.00	0.00	0.00	0.00	0.00	0.00	
482143006	13329 MORENO WAY	87.50	87.50	9.00	9.00	0.00	0.00	0.00	0.00	0.00	0.00	0.00	0.00	
482143007	13341 MORENO WAY	87.50	87.50	9.00	9.00	0.00	0.00	0.00	0.00	0.00	0.00	0.00	0.00	
482143008	13355 MORENO WAY	87.50	87.50	9.00	9.00	0.00	0.00	0.00	0.00	0.00	0.00	0.00	0.00	
482143009	13365 MORENO WAY	87.50	87.50	9.00	9.00	0.00	0.00	0.00	0.00	0.00	0.00	0.00	0.00	
482144001	24783 RAMONA LN	87.50	87.50	9.00	9.00	0.00	0.00	0.00	0.00	0.00	0.00	0.00	0.00	
482144002	24803 RAMONA LN	87.50	87.50	9.00	9.00	0.00	0.00	0.00	0.00	0.00	0.00	0.00	0.00	
482144003	24815 RAMONA LN	87.50	87.50	9.00	9.00	0.00	0.00	0.00	0.00	0.00	0.00	0.00	0.00	
482144004	24835 RAMONA LN	87.50	87.50	9.00	9.00	0.00	0.00	0.00	0.00	0.00	0.00	0.00	0.00	
482144005	24839 RAMONA LN	87.50	87.50	9.00	9.00	0.00	0.00	0.00	0.00	0.00	0.00	0.00	0.00	
482144006	24855 RAMONA LN	87.50	87.50	9.00	9.00	0.00	0.00	0.00	0.00	0.00	0.00	0.00	0.00	
482144007	24867 RAMONA LN	87.50	87.50	9.00	9.00	0.00	0.00	0.00	0.00	0.00	0.00	0.00	0.00	
482144008	24883 RAMONA LN	87.50	87.50	9.00	9.00	0.00	0.00	0.00	0.00	0.00	0.00	0.00	0.00	
482144009	24895 RAMONA LN	87.50	87.50	9.00	9.00	0.00	0.00	0.00	0.00	0.00	0.00	0.00	0.00	
482151001	24780 MYRNA ST	87.50	87.50	9.00	9.00	0.00	0.00	0.00	0.00	0.00	0.00	0.00	0.00	
482151002	13409 MORENO WAY	87.50	87.50	9.00	9.00	0.00	0.00	0.00	0.00	0.00	0.00	0.00	0.00	
482151003	13419 MORENO WAY	87.50	87.50	9.00	9.00	0.00	0.00	0.00	0.00	0.00	0.00	0.00	0.00	
482151004	13439 MORENO WAY	87.50	87.50	9.00	9.00	0.00	0.00	0.00	0.00	0.00	0.00	0.00	0.00	
482151005	13459 MORENO WAY	87.50	87.50	9.00	9.00	0.00	0.00	0.00	0.00	0.00	0.00	0.00	0.00	
482151006	13479 MORENO WAY	87.50	87.50	9.00	9.00	0.00	0.00	0.00	0.00	0.00	0.00	0.00	0.00	
482151007	13499 MORENO WAY	87.50	87.50	9.00	9.00	0.00	0.00	0.00	0.00	0.00	0.00	0.00	0.00	
482152001	13377 HIAWATHA LN	87.50	87.50	9.00	9.00	0.00	0.00	0.00	0.00	0.00	0.00	0.00	0.00	
482152002	13391 HIAWATHA LN	87.50	87.50	9.00	9.00	0.00	0.00	0.00	0.00	0.00	0.00	0.00	0.00	
482152003	13417 HIAWATHA LN	87.50	87.50	9.00	9.00	0.00	0.00	0.00	0.00	0.00	0.00	0.00	0.00	
482152004	13431 HIAWATHA LN	87.50	87.50	9.00	9.00	0.00	0.00	0.00	0.00	0.00	0.00	0.00	0.00	
482152005	13439 HIAWATHA LN	87.50	87.50	9.00	9.00	0.00	0.00	0.00	0.00	0.00	0.00	0.00	0.00	
482152006	13447 HIAWATHA LN	87.50	87.50	9.00	9.00	0.00	0.00	0.00	0.00	0.00	0.00	0.00	0.00	
482152008	13458 HIAWATHA LN	87.50	87.50	9.00	9.00	0.00	0.00	0.00	0.00	0.00	0.00	0.00	0.00	
482152009	13448 HIAWATHA LN	87.50	87.50	9.00	9.00	0.00	0.00	0.00	0.00	0.00	0.00	0.00	0.00	
482152010	13440 HIAWATHA LN	87.50	87.50	9.00	9.00	0.00	0.00	0.00	0.00	0.00	0.00	0.00	0.00	
482152011	13434 HIAWATHA LN	87.50	87.50	9.00	9.00	0.00	0.00	0.00	0.00	0.00	0.00	0.00	0.00	
482152012	13420 HIAWATHA LN	87.50	87.50	9.00	9.00	0.00	0.00	0.00	0.00	0.00	0.00	0.00	0.00	
482152013	13404 HIAWATHA LN	87.50	87.50	9.00	9.00	0.00	0.00	0.00	0.00	0.00	0.00	0.00	0.00	
482152014	13386 HIAWATHA LN	87.50	87.50	9.00	9.00	0.00	0.00	0.00	0.00	0.00	0.00	0.00	0.00	
482152015	13366 HIAWATHA LN	87.50	87.50	9.00	9.00	0.00	0.00	0.00	0.00	0.00	0.00	0.00	0.00	

MORENO VALLEY COMMUNITY SERVICES DISTRICT
FISCAL YEAR 2015/16 MAXIMUM AND APPLIED PARCEL TAXES/CHARGES

ASSESSOR'S PARCEL NUMBER	SITUS ADDRESS	ZONE A		ZONE C		ZONE D		ZONE E		ZONE M		ZONE S		TRACT NUMBER
		MAXIMUM	APPLIED	MAXIMUM	APPLIED	MAXIMUM	APPLIED	MAXIMUM	APPLIED	MAXIMUM	APPLIED	MAXIMUM	APPLIED	
482152016	13358 HIAWATHA LN	87.50	87.50	9.00	9.00	0.00	0.00	0.00	0.00	0.00	0.00	0.00	0.00	
482152019	24858 COTTONWOOD AVE	87.50	87.50	9.00	9.00	0.00	0.00	0.00	0.00	0.00	0.00	0.00	0.00	
482152020	24854 COTTONWOOD AVE	87.50	87.50	9.00	9.00	0.00	0.00	0.00	0.00	0.00	0.00	0.00	0.00	
482152021	24850 COTTONWOOD AVE	87.50	87.50	9.00	9.00	0.00	0.00	0.00	0.00	0.00	0.00	0.00	0.00	
482152022	24830 COTTONWOOD AVE	87.50	87.50	9.00	9.00	0.00	0.00	0.00	0.00	0.00	0.00	0.00	0.00	
482152023	13496 MORENO WAY	87.50	87.50	9.00	9.00	0.00	0.00	0.00	0.00	0.00	0.00	0.00	0.00	
482152024	13476 MORENO WAY	87.50	87.50	9.00	9.00	0.00	0.00	0.00	0.00	0.00	0.00	0.00	0.00	
482152025	13456 MORENO WAY	87.50	87.50	9.00	9.00	0.00	0.00	0.00	0.00	0.00	0.00	0.00	0.00	
482152026	13436 MORENO WAY	87.50	87.50	9.00	9.00	0.00	0.00	0.00	0.00	0.00	0.00	0.00	0.00	
482152027	13416 MORENO WAY	87.50	87.50	9.00	9.00	0.00	0.00	0.00	0.00	0.00	0.00	0.00	0.00	
482152028	24821 CORLEY CT	87.50	87.50	9.00	9.00	0.00	0.00	0.00	0.00	0.00	0.00	0.00	0.00	
482152029	24831 CORLEY CT	87.50	87.50	9.00	9.00	0.00	0.00	0.00	0.00	0.00	0.00	0.00	0.00	
482152030	24841 CORLEY CT	87.50	87.50	9.00	9.00	0.00	0.00	0.00	0.00	0.00	0.00	0.00	0.00	
482152031	24851 CORLEY CT	87.50	87.50	9.00	9.00	0.00	0.00	0.00	0.00	0.00	0.00	0.00	0.00	
482152032	24860 CORLEY CT	87.50	87.50	9.00	9.00	0.00	0.00	0.00	0.00	0.00	0.00	0.00	0.00	
482152033	24850 CORLEY CT	87.50	87.50	9.00	9.00	0.00	0.00	0.00	0.00	0.00	0.00	0.00	0.00	
482152034	24840 CORLEY CT	87.50	87.50	9.00	9.00	0.00	0.00	0.00	0.00	0.00	0.00	0.00	0.00	
482152035	24830 CORLEY CT	87.50	87.50	9.00	9.00	0.00	0.00	0.00	0.00	0.00	0.00	0.00	0.00	
482152036	24820 CORLEY CT	87.50	87.50	9.00	9.00	0.00	0.00	0.00	0.00	0.00	0.00	0.00	0.00	
482152037	24812 CORLEY CT	87.50	87.50	9.00	9.00	0.00	0.00	0.00	0.00	0.00	0.00	0.00	0.00	
482152038	13396 MORENO WAY	87.50	87.50	9.00	9.00	0.00	0.00	0.00	0.00	0.00	0.00	0.00	0.00	
482152039	13386 MORENO WAY	87.50	87.50	9.00	9.00	0.00	0.00	0.00	0.00	0.00	0.00	0.00	0.00	
482152040	13376 MORENO WAY	87.50	87.50	9.00	9.00	0.00	0.00	0.00	0.00	0.00	0.00	0.00	0.00	
482152041	13453 HIAWATHA LN	87.50	87.50	9.00	9.00	0.00	0.00	0.00	0.00	0.00	0.00	0.00	0.00	
482152042		87.50	87.50	9.00	9.00	0.00	0.00	0.00	0.00	0.00	0.00	0.00	0.00	
482152046	24974 COTTONWOOD AVE	87.50	87.50	9.00	9.00	0.00	0.00	0.00	0.00	0.00	0.00	0.00	0.00	
482152047	13373 PERRIS BLV	87.50	87.50	9.00	9.00	0.00	0.00	0.00	0.00	0.00	0.00	0.00	0.00	
482152048	13473 PERRIS BLV	87.50	87.50	9.00	9.00	0.00	0.00	0.00	0.00	0.00	0.00	0.00	0.00	
482152050	24862 COTTONWOOD	87.50	87.50	9.00	9.00	0.00	0.00	0.00	0.00	0.00	0.00	0.00	0.00	
482152051	24894 COTTONWOOD AVE	87.50	87.50	9.00	9.00	0.00	0.00	0.00	0.00	0.00	0.00	0.00	0.00	
482152052	24904 COTTONWOOD AVE	87.50	87.50	9.00	9.00	0.00	0.00	0.00	0.00	0.00	0.00	0.00	0.00	
482152053	24916 COTTONWOOD AVE	87.50	87.50	9.00	9.00	0.00	0.00	0.00	0.00	0.00	0.00	0.00	0.00	
482152054	24926 COTTONWOOD AVE	87.50	87.50	9.00	9.00	0.00	0.00	0.00	0.00	0.00	0.00	0.00	0.00	
482152055	24930 COTTONWOOD AVE	87.50	87.50	9.00	9.00	0.00	0.00	0.00	0.00	0.00	0.00	0.00	0.00	
482161003	13485 JO ANN ST	87.50	87.50	9.00	9.00	0.00	0.00	0.00	0.00	0.00	0.00	0.00	0.00	
482161004	13471 JO ANN ST	87.50	87.50	9.00	9.00	0.00	0.00	0.00	0.00	0.00	0.00	0.00	0.00	
482161005	13455 JO ANN ST	87.50	87.50	9.00	9.00	0.00	0.00	0.00	0.00	0.00	0.00	0.00	0.00	

MORENO VALLEY COMMUNITY SERVICES DISTRICT
FISCAL YEAR 2015/16 MAXIMUM AND APPLIED PARCEL TAXES/CHARGES

ASSESSOR'S PARCEL NUMBER	SITUS ADDRESS	ZONE A		ZONE C		ZONE D		ZONE E		ZONE M		ZONE S		TRACT NUMBER
		MAXIMUM	APPLIED	MAXIMUM	APPLIED	MAXIMUM	APPLIED	MAXIMUM	APPLIED	MAXIMUM	APPLIED	MAXIMUM	APPLIED	
482161006	13441 JO ANN ST	87.50	87.50	9.00	9.00	0.00	0.00	0.00	0.00	0.00	0.00	0.00	0.00	
482161007	13427 JO ANN ST	87.50	87.50	9.00	9.00	0.00	0.00	0.00	0.00	0.00	0.00	0.00	0.00	
482161008	13411 JO ANN ST	87.50	87.50	9.00	9.00	0.00	0.00	0.00	0.00	0.00	0.00	0.00	0.00	
482161009	24628 MYRNA ST	87.50	87.50	9.00	9.00	0.00	0.00	0.00	0.00	0.00	0.00	0.00	0.00	
482161010	24638 MYRNA ST	87.50	87.50	9.00	9.00	0.00	0.00	0.00	0.00	0.00	0.00	0.00	0.00	
482161011	24650 MYRNA ST	87.50	87.50	9.00	9.00	0.00	0.00	0.00	0.00	0.00	0.00	0.00	0.00	
482161012	24668 MYRNA ST	87.50	87.50	9.00	9.00	0.00	0.00	0.00	0.00	0.00	0.00	0.00	0.00	
482161013	24682 MYRNA ST	87.50	87.50	9.00	9.00	0.00	0.00	0.00	0.00	0.00	0.00	0.00	0.00	
482161014	24694 MYRNA ST	87.50	87.50	9.00	9.00	0.00	0.00	0.00	0.00	0.00	0.00	0.00	0.00	
482161015	24706 MYRNA ST	87.50	87.50	9.00	9.00	0.00	0.00	0.00	0.00	0.00	0.00	0.00	0.00	
482161016	24718 MYRNA ST	87.50	87.50	9.00	9.00	0.00	0.00	0.00	0.00	0.00	0.00	0.00	0.00	
482161017	24730 MYRNA ST	87.50	87.50	9.00	9.00	0.00	0.00	0.00	0.00	0.00	0.00	0.00	0.00	
482161018	24740 MYRNA ST	87.50	87.50	9.00	9.00	0.00	0.00	0.00	0.00	0.00	0.00	0.00	0.00	
482161019	24750 MYRNA ST	87.50	87.50	9.00	9.00	0.00	0.00	0.00	0.00	0.00	0.00	0.00	0.00	
482162001	13412 CORA PL	87.50	87.50	9.00	9.00	0.00	0.00	0.00	0.00	0.00	0.00	0.00	0.00	
482162002	13428 CORA PL	87.50	87.50	9.00	9.00	0.00	0.00	0.00	0.00	0.00	0.00	0.00	0.00	
482162003	13442 CORA PL	87.50	87.50	9.00	9.00	0.00	0.00	0.00	0.00	0.00	0.00	0.00	0.00	
482162004	13456 CORA PL	87.50	87.50	9.00	9.00	0.00	0.00	0.00	0.00	0.00	0.00	0.00	0.00	
482162005	13470 CORA PL	87.50	87.50	9.00	9.00	0.00	0.00	0.00	0.00	0.00	0.00	0.00	0.00	
482162006	13484 CORA PL	87.50	87.50	9.00	9.00	0.00	0.00	0.00	0.00	0.00	0.00	0.00	0.00	
482162007	13485 CORA PL	87.50	87.50	9.00	9.00	0.00	0.00	0.00	0.00	0.00	0.00	0.00	0.00	
482162008	13471 CORA PL	87.50	87.50	9.00	9.00	0.00	0.00	0.00	0.00	0.00	0.00	0.00	0.00	
482162009	13455 CORA PL	87.50	87.50	9.00	9.00	0.00	0.00	0.00	0.00	0.00	0.00	0.00	0.00	
482162010	13441 CORA PL	87.50	87.50	9.00	9.00	0.00	0.00	0.00	0.00	0.00	0.00	0.00	0.00	
482162011	13427 CORA PL	87.50	87.50	9.00	9.00	0.00	0.00	0.00	0.00	0.00	0.00	0.00	0.00	
482162012	13411 CORA PL	87.50	87.50	9.00	9.00	0.00	0.00	0.00	0.00	0.00	0.00	0.00	0.00	
482162013	13412 LEOTA CT	87.50	87.50	9.00	9.00	0.00	0.00	0.00	0.00	0.00	0.00	0.00	0.00	
482162014	13428 LEOTA CT	87.50	87.50	9.00	9.00	0.00	0.00	0.00	0.00	0.00	0.00	0.00	0.00	
482162015	13442 LEOTA CT	87.50	87.50	9.00	9.00	0.00	0.00	0.00	0.00	0.00	0.00	0.00	0.00	
482162016	13456 LEOTA CT	87.50	87.50	9.00	9.00	0.00	0.00	0.00	0.00	0.00	0.00	0.00	0.00	
482162017	13470 LEOTA CT	87.50	87.50	9.00	9.00	0.00	0.00	0.00	0.00	0.00	0.00	0.00	0.00	
482162018	13484 LEOTA CT	87.50	87.50	9.00	9.00	0.00	0.00	0.00	0.00	0.00	0.00	0.00	0.00	
482162019	13485 LEOTA CT	87.50	87.50	9.00	9.00	0.00	0.00	0.00	0.00	0.00	0.00	0.00	0.00	
482162020	13471 LEOTA CT	87.50	87.50	9.00	9.00	0.00	0.00	0.00	0.00	0.00	0.00	0.00	0.00	
482162021	13455 LEOTA CT	87.50	87.50	9.00	9.00	0.00	0.00	0.00	0.00	0.00	0.00	0.00	0.00	
482162022	13441 LEOTA CT	87.50	87.50	9.00	9.00	0.00	0.00	0.00	0.00	0.00	0.00	0.00	0.00	
482162023	13427 LEOTA CT	87.50	87.50	9.00	9.00	0.00	0.00	0.00	0.00	0.00	0.00	0.00	0.00	

MORENO VALLEY COMMUNITY SERVICES DISTRICT
FISCAL YEAR 2015/16 MAXIMUM AND APPLIED PARCEL TAXES/CHARGES

ASSESSOR'S PARCEL NUMBER	SITUS ADDRESS	ZONE A		ZONE C		ZONE D		ZONE E		ZONE M		ZONE S		TRACT NUMBER
		MAXIMUM	APPLIED	MAXIMUM	APPLIED	MAXIMUM	APPLIED	MAXIMUM	APPLIED	MAXIMUM	APPLIED	MAXIMUM	APPLIED	
482162024	13411 LEOTA CT	87.50	87.50	9.00	9.00	0.00	0.00	0.00	0.00	0.00	0.00	0.00	0.00	
482162025	13412 JO ANN ST	87.50	87.50	9.00	9.00	0.00	0.00	0.00	0.00	0.00	0.00	0.00	0.00	
482162026	13428 JO ANN ST	87.50	87.50	9.00	9.00	0.00	0.00	0.00	0.00	0.00	0.00	0.00	0.00	
482162027	13442 JO ANN ST	87.50	87.50	9.00	9.00	0.00	0.00	0.00	0.00	0.00	0.00	0.00	0.00	
482162028	13456 JO ANN ST	87.50	87.50	9.00	9.00	0.00	0.00	0.00	0.00	0.00	0.00	0.00	0.00	
482162029	13470 JO ANN ST	87.50	87.50	9.00	9.00	0.00	0.00	0.00	0.00	0.00	0.00	0.00	0.00	
482162030	13484 JO ANN ST	87.50	87.50	9.00	9.00	0.00	0.00	0.00	0.00	0.00	0.00	0.00	0.00	
482170006	24461 COTTONWOOD AVE	87.50	87.50	9.00	9.00	0.00	0.00	0.00	0.00	0.00	0.00	0.00	0.00	
482170009		87.50	87.50	9.00	9.00	0.00	0.00	0.00	0.00	0.00	0.00	0.00	0.00	
482170011		87.50	87.50	9.00	9.00	0.00	0.00	0.00	0.00	0.00	0.00	0.00	0.00	
482170014		87.50	87.50	9.00	9.00	0.00	0.00	0.00	0.00	0.00	0.00	0.00	0.00	
482170015	24421 COTTONWOOD AVE	87.50	87.50	9.00	9.00	0.00	0.00	0.00	0.00	0.00	0.00	0.00	0.00	
482170016		87.50	87.50	9.00	9.00	0.00	0.00	0.00	0.00	0.00	0.00	0.00	0.00	
482170017	24435 COTTONWOOD AVE	87.50	87.50	9.00	9.00	0.00	0.00	0.00	0.00	0.00	0.00	0.00	0.00	
482170019	24382 DORNER DR	87.50	87.50	9.00	9.00	0.00	0.00	0.00	0.00	0.00	0.00	0.00	0.00	
482170020	24396 DORNER DR	87.50	87.50	9.00	9.00	0.00	0.00	0.00	0.00	0.00	0.00	0.00	0.00	
482170021	24408 DORNER DR	87.50	87.50	9.00	9.00	0.00	0.00	0.00	0.00	0.00	0.00	0.00	0.00	
482170022	24420 DORNER DR	87.50	87.50	9.00	9.00	0.00	0.00	0.00	0.00	0.00	0.00	0.00	0.00	
482170023	24434 DORNER DR	87.50	87.50	9.00	9.00	0.00	0.00	0.00	0.00	0.00	0.00	0.00	0.00	
482170024	24448 DORNER DR	87.50	87.50	9.00	9.00	0.00	0.00	0.00	0.00	0.00	0.00	0.00	0.00	
482170025	24460 DORNER DR	87.50	87.50	9.00	9.00	0.00	0.00	0.00	0.00	0.00	0.00	0.00	0.00	
482170026	24472 DORNER DR	87.50	87.50	9.00	9.00	0.00	0.00	0.00	0.00	0.00	0.00	0.00	0.00	
482170027	24486 DORNER DR	87.50	87.50	9.00	9.00	0.00	0.00	0.00	0.00	0.00	0.00	0.00	0.00	
482170028	24496 DORNER DR	87.50	87.50	9.00	9.00	0.00	0.00	0.00	0.00	0.00	0.00	0.00	0.00	
482170029	24499 DORNER DR	87.50	87.50	9.00	9.00	0.00	0.00	0.00	0.00	0.00	0.00	0.00	0.00	
482170030	24487 DORNER DR	87.50	87.50	9.00	9.00	0.00	0.00	0.00	0.00	0.00	0.00	0.00	0.00	
482170031	24473 DORNER DR	87.50	87.50	9.00	9.00	0.00	0.00	0.00	0.00	0.00	0.00	0.00	0.00	
482170032	24461 DORNER DR	87.50	87.50	9.00	9.00	0.00	0.00	0.00	0.00	0.00	0.00	0.00	0.00	
482170033	24447 DORNER DR	87.50	87.50	9.00	9.00	0.00	0.00	0.00	0.00	0.00	0.00	0.00	0.00	
482170034	24435 DORNER DR	87.50	87.50	9.00	9.00	0.00	0.00	0.00	0.00	0.00	0.00	0.00	0.00	
482170035	24421 DORNER DR	87.50	87.50	9.00	9.00	0.00	0.00	0.00	0.00	0.00	0.00	0.00	0.00	
482170036	24409 DORNER DR	87.50	87.50	9.00	9.00	0.00	0.00	0.00	0.00	0.00	0.00	0.00	0.00	
482170037	24395 DORNER DR	87.50	87.50	9.00	9.00	0.00	0.00	0.00	0.00	0.00	0.00	0.00	0.00	
482170038	24383 DORNER DR	87.50	87.50	9.00	9.00	0.00	0.00	0.00	0.00	0.00	0.00	0.00	0.00	
482170041	13533 INDIAN ST	87.50	87.50	9.00	9.00	0.00	0.00	0.00	0.00	0.00	0.00	0.00	0.00	
482170042	13545 INDIAN ST	87.50	87.50	9.00	9.00	0.00	0.00	0.00	0.00	0.00	0.00	0.00	0.00	
482170043	13565 INDIAN ST	87.50	87.50	9.00	9.00	0.00	0.00	0.00	0.00	0.00	0.00	0.00	0.00	

MORENO VALLEY COMMUNITY SERVICES DISTRICT
FISCAL YEAR 2015/16 MAXIMUM AND APPLIED PARCEL TAXES/CHARGES

ASSESSOR'S PARCEL NUMBER	SITUS ADDRESS	ZONE A		ZONE C		ZONE D		ZONE E		ZONE M		ZONE S		TRACT NUMBER
		MAXIMUM	APPLIED	MAXIMUM	APPLIED	MAXIMUM	APPLIED	MAXIMUM	APPLIED	MAXIMUM	APPLIED	MAXIMUM	APPLIED	
482170044	13555 INDIAN ST	87.50	87.50	9.00	9.00	0.00	0.00	0.00	0.00	0.00	0.00	0.00	0.00	
482170046	24381 COTTONWOOD AVE	87.50	87.50	9.00	9.00	0.00	0.00	0.00	0.00	0.00	0.00	0.00	0.00	
482170047	24395 COTTONWOOD AVE	87.50	87.50	9.00	9.00	0.00	0.00	0.00	0.00	0.00	0.00	0.00	0.00	
482170049		87.50	87.50	9.00	9.00	0.00	0.00	0.00	0.00	0.00	0.00	0.00	0.00	
482170050		87.50	87.50	9.00	9.00	0.00	0.00	0.00	0.00	0.00	0.00	0.00	0.00	
482170051		87.50	87.50	9.00	9.00	0.00	0.00	0.00	0.00	0.00	0.00	0.00	0.00	
482170052	24451 COTTONWOOD AVE	87.50	87.50	9.00	9.00	0.00	0.00	0.00	0.00	0.00	0.00	0.00	0.00	
482180034	24050 ALESSANDRO BLV	87.50	87.50	9.00	9.00	0.00	0.00	0.00	0.00	0.00	0.00	0.00	0.00	
482180071	24115 COTTONWOOD AVE	9537.50	9537.50	9.00	9.00	0.00	0.00	0.00	0.00	0.00	0.00	0.00	0.00	
482180074		87.50	87.50	9.00	9.00	0.00	0.00	0.00	0.00	0.00	0.00	0.00	0.00	
482180075	13800 HEACOCK ST	87.50	87.50	9.00	9.00	0.00	0.00	0.00	0.00	0.00	0.00	0.00	0.00	
482180079	24115 COTTONWOOD AVE	4025.00	4025.00	9.00	9.00	0.00	0.00	0.00	0.00	0.00	0.00	0.00	0.00	
482180080	24115 COTTONWOOD AVE	5250.00	5250.00	9.00	9.00	0.00	0.00	0.00	0.00	0.00	0.00	0.00	0.00	
482180081	24115 COTTONWOOD AVE	5250.00	5250.00	9.00	9.00	0.00	0.00	0.00	0.00	0.00	0.00	0.00	0.00	
482190005	24851 BAY AVE	87.50	87.50	9.00	9.00	0.00	0.00	0.00	0.00	0.00	0.00	0.00	0.00	
482190018	24545 BAY AVE	87.50	87.50	9.00	9.00	0.00	0.00	0.00	0.00	0.00	0.00	0.00	0.00	
482190020		87.50	87.50	9.00	9.00	0.00	0.00	0.00	0.00	0.00	0.00	0.00	0.00	
482190021	13870 INDIAN AVE	87.50	87.50	9.00	9.00	0.00	0.00	0.00	0.00	0.00	0.00	0.00	0.00	
482190022		87.50	87.50	9.00	9.00	0.00	0.00	0.00	0.00	145.24	144.18	0.00	0.00	
482190023	24500 ALESSANDRO BLV	87.50	87.50	9.00	9.00	0.00	0.00	0.00	0.00	37.27	37.00	0.00	0.00	
482201001	24762 EUGENA AVE	87.50	87.50	9.00	9.00	0.00	0.00	0.00	0.00	0.00	0.00	0.00	0.00	
482201002	24774 EUGENA AVE	87.50	87.50	9.00	9.00	0.00	0.00	0.00	0.00	0.00	0.00	0.00	0.00	
482201003	24786 EUGENA AVE	87.50	87.50	9.00	9.00	0.00	0.00	0.00	0.00	0.00	0.00	0.00	0.00	
482201004	24798 EUGENA AVE	87.50	87.50	9.00	9.00	0.00	0.00	0.00	0.00	0.00	0.00	0.00	0.00	
482201005	24810 EUGENA AVE	87.50	87.50	9.00	9.00	0.00	0.00	0.00	0.00	0.00	0.00	0.00	0.00	
482201006	24822 EUGENA AVE	87.50	87.50	9.00	9.00	0.00	0.00	0.00	0.00	0.00	0.00	0.00	0.00	
482201007	24834 EUGENA AVE	87.50	87.50	9.00	9.00	0.00	0.00	0.00	0.00	0.00	0.00	0.00	0.00	
482201008	24846 EUGENA AVE	87.50	87.50	9.00	9.00	0.00	0.00	0.00	0.00	0.00	0.00	0.00	0.00	
482201009	24858 EUGENA AVE	87.50	87.50	9.00	9.00	0.00	0.00	0.00	0.00	0.00	0.00	0.00	0.00	
482201010	24870 EUGENA AVE	87.50	87.50	9.00	9.00	0.00	0.00	0.00	0.00	0.00	0.00	0.00	0.00	
482201011	24882 EUGENA AVE	87.50	87.50	9.00	9.00	0.00	0.00	0.00	0.00	0.00	0.00	0.00	0.00	
482201012	24890 EUGENA AVE	87.50	87.50	9.00	9.00	0.00	0.00	0.00	0.00	0.00	0.00	0.00	0.00	
482201014	13912 GAYE ST	87.50	87.50	9.00	9.00	0.00	0.00	0.00	0.00	0.00	0.00	0.00	0.00	
482201015	13924 GAYE ST	87.50	87.50	9.00	9.00	0.00	0.00	0.00	0.00	0.00	0.00	0.00	0.00	
482201016	13936 GAYE ST	87.50	87.50	9.00	9.00	0.00	0.00	0.00	0.00	0.00	0.00	0.00	0.00	
482201017	13948 GAYE ST	87.50	87.50	9.00	9.00	0.00	0.00	0.00	0.00	0.00	0.00	0.00	0.00	
482201018	13960 GAYE ST	87.50	87.50	9.00	9.00	0.00	0.00	0.00	0.00	0.00	0.00	0.00	0.00	

MORENO VALLEY COMMUNITY SERVICES DISTRICT
FISCAL YEAR 2015/16 MAXIMUM AND APPLIED PARCEL TAXES/CHARGES

ASSESSOR'S PARCEL NUMBER	SITUS ADDRESS	ZONE A		ZONE C		ZONE D		ZONE E		ZONE M		ZONE S		TRACT NUMBER
		MAXIMUM	APPLIED	MAXIMUM	APPLIED	MAXIMUM	APPLIED	MAXIMUM	APPLIED	MAXIMUM	APPLIED	MAXIMUM	APPLIED	
482201019	13972 GAYE ST	87.50	87.50	9.00	9.00	0.00	0.00	0.00	0.00	0.00	0.00	0.00	0.00	
482201020	13984 GAYE ST	87.50	87.50	9.00	9.00	0.00	0.00	0.00	0.00	0.00	0.00	0.00	0.00	
482201021	24910 ALESSANDRO BLV	87.50	87.50	9.00	9.00	0.00	0.00	0.00	0.00	0.00	0.00	0.00	0.00	
482201025	24990 ALESSANDRO BLV	87.50	87.50	9.00	9.00	0.00	0.00	0.00	0.00	0.00	0.00	0.00	0.00	
482201026	24996 ALESSANDRO BLV	87.50	87.50	9.00	9.00	0.00	0.00	0.00	0.00	0.00	0.00	0.00	0.00	
482201029	13900 GAYE ST	87.50	87.50	9.00	9.00	0.00	0.00	0.00	0.00	0.00	0.00	0.00	0.00	
482202001	24763 EUGENA AVE	87.50	87.50	9.00	9.00	0.00	0.00	0.00	0.00	0.00	0.00	0.00	0.00	
482202002	24775 EUGENA AVE	87.50	87.50	9.00	9.00	0.00	0.00	0.00	0.00	0.00	0.00	0.00	0.00	
482202003	24787 EUGENA AVE	87.50	87.50	9.00	9.00	0.00	0.00	0.00	0.00	0.00	0.00	0.00	0.00	
482202004	24799 EUGENA AVE	87.50	87.50	9.00	9.00	0.00	0.00	0.00	0.00	0.00	0.00	0.00	0.00	
482202005	24811 EUGENA AVE	87.50	87.50	9.00	9.00	0.00	0.00	0.00	0.00	0.00	0.00	0.00	0.00	
482202006	24823 EUGENA AVE	87.50	87.50	9.00	9.00	0.00	0.00	0.00	0.00	0.00	0.00	0.00	0.00	
482202007	24835 EUGENA AVE	87.50	87.50	9.00	9.00	0.00	0.00	0.00	0.00	0.00	0.00	0.00	0.00	
482202008	24847 EUGENA AVE	87.50	87.50	9.00	9.00	0.00	0.00	0.00	0.00	0.00	0.00	0.00	0.00	
482202009	24859 EUGENA AVE	87.50	87.50	9.00	9.00	0.00	0.00	0.00	0.00	0.00	0.00	0.00	0.00	
482202010	24871 EUGENA AVE	87.50	87.50	9.00	9.00	0.00	0.00	0.00	0.00	0.00	0.00	0.00	0.00	
482202011	13923 GAYE ST	87.50	87.50	9.00	9.00	0.00	0.00	0.00	0.00	0.00	0.00	0.00	0.00	
482202012	13941 GAYE ST	87.50	87.50	9.00	9.00	0.00	0.00	0.00	0.00	0.00	0.00	0.00	0.00	
482202013	24872 CAROLYN AVE	87.50	87.50	9.00	9.00	0.00	0.00	0.00	0.00	0.00	0.00	0.00	0.00	
482202014	24860 CAROLYN AVE	87.50	87.50	9.00	9.00	0.00	0.00	0.00	0.00	0.00	0.00	0.00	0.00	
482202015	24848 CAROLYN AVE	87.50	87.50	9.00	9.00	0.00	0.00	0.00	0.00	0.00	0.00	0.00	0.00	
482202016	24836 CAROLYN AVE	87.50	87.50	9.00	9.00	0.00	0.00	0.00	0.00	0.00	0.00	0.00	0.00	
482202017	24824 CAROLYN AVE	87.50	87.50	9.00	9.00	0.00	0.00	0.00	0.00	0.00	0.00	0.00	0.00	
482202018	24812 CAROLYN AVE	87.50	87.50	9.00	9.00	0.00	0.00	0.00	0.00	0.00	0.00	0.00	0.00	
482202019	24800 CAROLYN AVE	87.50	87.50	9.00	9.00	0.00	0.00	0.00	0.00	0.00	0.00	0.00	0.00	
482202020	24788 CAROLYN AVE	87.50	87.50	9.00	9.00	0.00	0.00	0.00	0.00	0.00	0.00	0.00	0.00	
482202021	24776 CAROLYN AVE	87.50	87.50	9.00	9.00	0.00	0.00	0.00	0.00	0.00	0.00	0.00	0.00	
482202022	24764 CAROLYN AVE	87.50	87.50	9.00	9.00	0.00	0.00	0.00	0.00	0.00	0.00	0.00	0.00	
482203001	24761 CAROLYN AVE	87.50	87.50	9.00	9.00	0.00	0.00	0.00	0.00	0.00	0.00	0.00	0.00	
482203002	24773 CAROLYN AVE	87.50	87.50	9.00	9.00	0.00	0.00	0.00	0.00	0.00	0.00	0.00	0.00	
482203003	24785 CAROLYN AVE	87.50	87.50	9.00	9.00	0.00	0.00	0.00	0.00	0.00	0.00	0.00	0.00	
482203004	24797 CAROLYN AVE	87.50	87.50	9.00	9.00	0.00	0.00	0.00	0.00	0.00	0.00	0.00	0.00	
482203005	24809 CAROLYN AVE	87.50	87.50	9.00	9.00	0.00	0.00	0.00	0.00	0.00	0.00	0.00	0.00	
482203006	24821 CAROLYN AVE	87.50	87.50	9.00	9.00	0.00	0.00	0.00	0.00	0.00	0.00	0.00	0.00	
482203007	24833 CAROLYN AVE	87.50	87.50	9.00	9.00	0.00	0.00	0.00	0.00	0.00	0.00	0.00	0.00	
482203008	24845 CAROLYN AVE	87.50	87.50	9.00	9.00	0.00	0.00	0.00	0.00	0.00	0.00	0.00	0.00	
482203009	24857 CAROLYN AVE	87.50	87.50	9.00	9.00	0.00	0.00	0.00	0.00	0.00	0.00	0.00	0.00	

MORENO VALLEY COMMUNITY SERVICES DISTRICT
FISCAL YEAR 2015/16 MAXIMUM AND APPLIED PARCEL TAXES/CHARGES

ASSESSOR'S PARCEL NUMBER	SITUS ADDRESS	ZONE A		ZONE C		ZONE D		ZONE E		ZONE M		ZONE S		TRACT NUMBER
		MAXIMUM	APPLIED	MAXIMUM	APPLIED	MAXIMUM	APPLIED	MAXIMUM	APPLIED	MAXIMUM	APPLIED	MAXIMUM	APPLIED	
482203010	24869 CAROLYN AVE	87.50	87.50	9.00	9.00	0.00	0.00	0.00	0.00	0.00	0.00	0.00	0.00	
482203011	13975 GAYE ST	87.50	87.50	9.00	9.00	0.00	0.00	0.00	0.00	0.00	0.00	0.00	0.00	
482203012	13989 GAYE ST	87.50	87.50	9.00	9.00	0.00	0.00	0.00	0.00	0.00	0.00	0.00	0.00	
482203013	24870 ALESSANDRO BLV	87.50	87.50	9.00	9.00	0.00	0.00	0.00	0.00	0.00	0.00	0.00	0.00	
482203014	24858 ALESSANDRO BLV	87.50	87.50	9.00	9.00	0.00	0.00	0.00	0.00	0.00	0.00	0.00	0.00	
482203015	24846 ALESSANDRO BLV	87.50	87.50	9.00	9.00	0.00	0.00	0.00	0.00	0.00	0.00	0.00	0.00	
482203016	24834 ALESSANDRO BLV	87.50	87.50	9.00	9.00	0.00	0.00	0.00	0.00	0.00	0.00	0.00	0.00	
482203017	24822 ALESSANDRO BLV	87.50	87.50	9.00	9.00	0.00	0.00	0.00	0.00	0.00	0.00	0.00	0.00	
482203018	24810 ALESSANDRO BLV	87.50	87.50	9.00	9.00	0.00	0.00	0.00	0.00	0.00	0.00	0.00	0.00	
482203019	24798 ALESSANDRO BLV	87.50	87.50	9.00	9.00	0.00	0.00	0.00	0.00	0.00	0.00	0.00	0.00	
482203020	24786 ALESSANDRO BLV	87.50	87.50	9.00	9.00	0.00	0.00	0.00	0.00	0.00	0.00	0.00	0.00	
482203021	24774 ALESSANDRO BLV	87.50	87.50	9.00	9.00	0.00	0.00	0.00	0.00	0.00	0.00	0.00	0.00	
482203022	24762 ALESSANDRO BLV	87.50	87.50	9.00	9.00	0.00	0.00	0.00	0.00	0.00	0.00	0.00	0.00	
482210095		87.50	87.50	9.00	9.00	0.00	0.00	0.00	0.00	0.00	0.00	0.00	0.00	
482210096	14175 PERRIS BLV	87.50	87.50	9.00	9.00	0.00	0.00	0.00	0.00	0.00	0.00	0.00	0.00	
482230016	24980 DELPHINIUM AVE	87.50	87.50	9.00	9.00	0.00	0.00	0.00	0.00	0.00	0.00	0.00	0.00	
482230022	14739 PERRIS BLV	87.50	87.50	9.00	9.00	0.00	0.00	0.00	0.00	0.00	0.00	0.00	0.00	
482230023	14719 PERRIS BLV	87.50	87.50	9.00	9.00	0.00	0.00	0.00	0.00	0.00	0.00	0.00	0.00	
482230024		87.50	87.50	9.00	9.00	0.00	0.00	0.00	0.00	0.00	0.00	0.00	0.00	
482241001	24338 DOLAN DR	87.50	87.50	9.00	9.00	0.00	0.00	0.00	0.00	0.00	0.00	0.00	0.00	
482241002	24320 DOLAN DR	87.50	87.50	9.00	9.00	0.00	0.00	0.00	0.00	0.00	0.00	0.00	0.00	
482241003	24314 DOLAN DR	87.50	87.50	9.00	9.00	0.00	0.00	0.00	0.00	0.00	0.00	0.00	0.00	
482241004	24304 DOLAN DR	87.50	87.50	9.00	9.00	0.00	0.00	0.00	0.00	0.00	0.00	0.00	0.00	
482241005	24292 DOLAN DR	87.50	87.50	9.00	9.00	0.00	0.00	0.00	0.00	0.00	0.00	0.00	0.00	
482241006	24280 DOLAN DR	87.50	87.50	9.00	9.00	0.00	0.00	0.00	0.00	0.00	0.00	0.00	0.00	
482241007	24268 DOLAN DR	87.50	87.50	9.00	9.00	0.00	0.00	0.00	0.00	0.00	0.00	0.00	0.00	
482241008	24256 DOLAN DR	87.50	87.50	9.00	9.00	0.00	0.00	0.00	0.00	0.00	0.00	0.00	0.00	
482241009	24244 DOLAN DR	87.50	87.50	9.00	9.00	0.00	0.00	0.00	0.00	0.00	0.00	0.00	0.00	
482241010	13511 RAMSDELL DR	87.50	87.50	9.00	9.00	0.00	0.00	0.00	0.00	0.00	0.00	0.00	0.00	
482241011	13523 RAMSDELL DR	87.50	87.50	9.00	9.00	0.00	0.00	0.00	0.00	0.00	0.00	0.00	0.00	
482241012	13543 RAMSDELL DR	87.50	87.50	9.00	9.00	0.00	0.00	0.00	0.00	0.00	0.00	0.00	0.00	
482241013	13555 RAMSDELL DR	87.50	87.50	9.00	9.00	0.00	0.00	0.00	0.00	0.00	0.00	0.00	0.00	
482241014	13567 RAMSDELL DR	87.50	87.50	9.00	9.00	0.00	0.00	0.00	0.00	0.00	0.00	0.00	0.00	
482241015	13579 RAMSDELL DR	87.50	87.50	9.00	9.00	0.00	0.00	0.00	0.00	0.00	0.00	0.00	0.00	
482241016	13591 RAMSDELL DR	87.50	87.50	9.00	9.00	0.00	0.00	0.00	0.00	0.00	0.00	0.00	0.00	
482241017	13603 RAMSDELL DR	87.50	87.50	9.00	9.00	0.00	0.00	0.00	0.00	0.00	0.00	0.00	0.00	
482241018	13619 RAMSDELL DR	87.50	87.50	9.00	9.00	0.00	0.00	0.00	0.00	0.00	0.00	0.00	0.00	

MORENO VALLEY COMMUNITY SERVICES DISTRICT
FISCAL YEAR 2015/16 MAXIMUM AND APPLIED PARCEL TAXES/CHARGES

ASSESSOR'S PARCEL NUMBER	SITUS ADDRESS	ZONE A		ZONE C		ZONE D		ZONE E		ZONE M		ZONE S		TRACT NUMBER
		MAXIMUM	APPLIED	MAXIMUM	APPLIED	MAXIMUM	APPLIED	MAXIMUM	APPLIED	MAXIMUM	APPLIED	MAXIMUM	APPLIED	
482242001	24370 DORNER DR	87.50	87.50	9.00	9.00	0.00	0.00	0.00	0.00	0.00	0.00	0.00	0.00	
482242002	24356 DORNER DR	87.50	87.50	9.00	9.00	0.00	0.00	0.00	0.00	0.00	0.00	0.00	0.00	
482242003	24342 DORNER DR	87.50	87.50	9.00	9.00	0.00	0.00	0.00	0.00	0.00	0.00	0.00	0.00	
482242004	24332 DORNER DR	87.50	87.50	9.00	9.00	0.00	0.00	0.00	0.00	0.00	0.00	0.00	0.00	
482242005	24322 DORNER DR	87.50	87.50	9.00	9.00	0.00	0.00	0.00	0.00	0.00	0.00	0.00	0.00	
482242006	24312 DORNER DR	87.50	87.50	9.00	9.00	0.00	0.00	0.00	0.00	0.00	0.00	0.00	0.00	
482242007	24302 DORNER DR	87.50	87.50	9.00	9.00	0.00	0.00	0.00	0.00	0.00	0.00	0.00	0.00	
482242008	24288 DORNER DR	87.50	87.50	9.00	9.00	0.00	0.00	0.00	0.00	0.00	0.00	0.00	0.00	
482242009	24278 DORNER DR	87.50	87.50	9.00	9.00	0.00	0.00	0.00	0.00	0.00	0.00	0.00	0.00	
482242010	24268 DORNER DR	87.50	87.50	9.00	9.00	0.00	0.00	0.00	0.00	0.00	0.00	0.00	0.00	
482242011	13560 RAMSDELL DR	87.50	87.50	9.00	9.00	0.00	0.00	0.00	0.00	0.00	0.00	0.00	0.00	
482242012	13550 RAMSDELL DR	87.50	87.50	9.00	9.00	0.00	0.00	0.00	0.00	0.00	0.00	0.00	0.00	
482242013	24257 DOLAN DR	87.50	87.50	9.00	9.00	0.00	0.00	0.00	0.00	0.00	0.00	0.00	0.00	
482242014	24269 DOLAN DR	87.50	87.50	9.00	9.00	0.00	0.00	0.00	0.00	0.00	0.00	0.00	0.00	
482242015	24281 DOLAN DR	87.50	87.50	9.00	9.00	0.00	0.00	0.00	0.00	0.00	0.00	0.00	0.00	
482242016	24293 DOLAN DR	87.50	87.50	9.00	9.00	0.00	0.00	0.00	0.00	0.00	0.00	0.00	0.00	
482242017	24305 DOLAN DR	87.50	87.50	9.00	9.00	0.00	0.00	0.00	0.00	0.00	0.00	0.00	0.00	
482242018	24315 DOLAN DR	87.50	87.50	9.00	9.00	0.00	0.00	0.00	0.00	0.00	0.00	0.00	0.00	
482242019	24325 DOLAN DR	87.50	87.50	9.00	9.00	0.00	0.00	0.00	0.00	0.00	0.00	0.00	0.00	
482242020	24339 DOLAN DR	87.50	87.50	9.00	9.00	0.00	0.00	0.00	0.00	0.00	0.00	0.00	0.00	
482242021	24345 DOLAN DR	87.50	87.50	9.00	9.00	0.00	0.00	0.00	0.00	0.00	0.00	0.00	0.00	
482242022	24351 BION DR	87.50	87.50	9.00	9.00	0.00	0.00	0.00	0.00	0.00	0.00	0.00	0.00	
482242023	24361 BION DR	87.50	87.50	9.00	9.00	0.00	0.00	0.00	0.00	0.00	0.00	0.00	0.00	
482242024	24371 BION DR	87.50	87.50	9.00	9.00	0.00	0.00	0.00	0.00	0.00	0.00	0.00	0.00	
482243001	13604 RAMSDELL DR	87.50	87.50	9.00	9.00	0.00	0.00	0.00	0.00	0.00	0.00	0.00	0.00	
482243002	13620 RAMSDELL DR	87.50	87.50	9.00	9.00	0.00	0.00	0.00	0.00	0.00	0.00	0.00	0.00	
482243003	24259 DORNER DR	87.50	87.50	9.00	9.00	0.00	0.00	0.00	0.00	0.00	0.00	0.00	0.00	
482243004	24269 DORNER DR	87.50	87.50	9.00	9.00	0.00	0.00	0.00	0.00	0.00	0.00	0.00	0.00	
482243005	24279 DORNER DR	87.50	87.50	9.00	9.00	0.00	0.00	0.00	0.00	0.00	0.00	0.00	0.00	
482243006	24289 DORNER DR	87.50	87.50	9.00	9.00	0.00	0.00	0.00	0.00	0.00	0.00	0.00	0.00	
482243007	24303 DORNER DR	87.50	87.50	9.00	9.00	0.00	0.00	0.00	0.00	0.00	0.00	0.00	0.00	
482243008	24313 DORNER DR	87.50	87.50	9.00	9.00	0.00	0.00	0.00	0.00	0.00	0.00	0.00	0.00	
482243009	24323 DORNER DR	87.50	87.50	9.00	9.00	0.00	0.00	0.00	0.00	0.00	0.00	0.00	0.00	
482243010	24333 DORNER DR	87.50	87.50	9.00	9.00	0.00	0.00	0.00	0.00	0.00	0.00	0.00	0.00	
482243011	24343 DORNER DR	87.50	87.50	9.00	9.00	0.00	0.00	0.00	0.00	0.00	0.00	0.00	0.00	
482243012	24357 DORNER DR	87.50	87.50	9.00	9.00	0.00	0.00	0.00	0.00	0.00	0.00	0.00	0.00	
482243013	24371 DORNER DR	87.50	87.50	9.00	9.00	0.00	0.00	0.00	0.00	0.00	0.00	0.00	0.00	

MORENO VALLEY COMMUNITY SERVICES DISTRICT
FISCAL YEAR 2015/16 MAXIMUM AND APPLIED PARCEL TAXES/CHARGES

ASSESSOR'S PARCEL NUMBER	SITUS ADDRESS	ZONE A		ZONE C		ZONE D		ZONE E		ZONE M		ZONE S		TRACT NUMBER
		MAXIMUM	APPLIED	MAXIMUM	APPLIED	MAXIMUM	APPLIED	MAXIMUM	APPLIED	MAXIMUM	APPLIED	MAXIMUM	APPLIED	
482251001	14901 STARMONT ST	87.50	87.50	9.00	9.00	0.00	0.00	0.00	0.00	0.00	0.00	0.00	0.00	
482251002	14891 STARMONT ST	87.50	87.50	9.00	9.00	0.00	0.00	0.00	0.00	0.00	0.00	0.00	0.00	
482251003	14881 STARMONT ST	87.50	87.50	9.00	9.00	0.00	0.00	0.00	0.00	0.00	0.00	0.00	0.00	
482251004	14871 STARMONT ST	87.50	87.50	9.00	9.00	0.00	0.00	0.00	0.00	0.00	0.00	0.00	0.00	
482251005	14861 STARMONT ST	87.50	87.50	9.00	9.00	0.00	0.00	0.00	0.00	0.00	0.00	0.00	0.00	
482251006	14851 STARMONT ST	87.50	87.50	9.00	9.00	0.00	0.00	0.00	0.00	0.00	0.00	0.00	0.00	
482251007	14841 STARMONT ST	87.50	87.50	9.00	9.00	0.00	0.00	0.00	0.00	0.00	0.00	0.00	0.00	
482251008	14831 STARMONT ST	87.50	87.50	9.00	9.00	0.00	0.00	0.00	0.00	0.00	0.00	0.00	0.00	
482251009	14821 STARMONT ST	87.50	87.50	9.00	9.00	0.00	0.00	0.00	0.00	0.00	0.00	0.00	0.00	
482251010	14811 STARMONT ST	87.50	87.50	9.00	9.00	0.00	0.00	0.00	0.00	0.00	0.00	0.00	0.00	
482251011	14801 STARMONT ST	87.50	87.50	9.00	9.00	0.00	0.00	0.00	0.00	0.00	0.00	0.00	0.00	
482251012	14791 STARMONT ST	87.50	87.50	9.00	9.00	0.00	0.00	0.00	0.00	0.00	0.00	0.00	0.00	
482251013	14781 STARMONT ST	87.50	87.50	9.00	9.00	0.00	0.00	0.00	0.00	0.00	0.00	0.00	0.00	
482251014	14771 STARMONT ST	87.50	87.50	9.00	9.00	0.00	0.00	0.00	0.00	0.00	0.00	0.00	0.00	
482251015	14761 STARMONT ST	87.50	87.50	9.00	9.00	0.00	0.00	0.00	0.00	0.00	0.00	0.00	0.00	
482251016	24760 SHOREHAM AVE	87.50	87.50	9.00	9.00	0.00	0.00	0.00	0.00	0.00	0.00	0.00	0.00	
482251017	24766 SHOREHAM AVE	87.50	87.50	9.00	9.00	0.00	0.00	0.00	0.00	0.00	0.00	0.00	0.00	
482251018	24770 SHOREHAM AVE	87.50	87.50	9.00	9.00	0.00	0.00	0.00	0.00	0.00	0.00	0.00	0.00	
482251019	24776 SHOREHAM AVE	87.50	87.50	9.00	9.00	0.00	0.00	0.00	0.00	0.00	0.00	0.00	0.00	
482251020	24780 SHOREHAM AVE	87.50	87.50	9.00	9.00	0.00	0.00	0.00	0.00	0.00	0.00	0.00	0.00	
482251021	24786 SHOREHAM AVE	87.50	87.50	9.00	9.00	0.00	0.00	0.00	0.00	0.00	0.00	0.00	0.00	
482251022	24790 SHOREHAM AVE	87.50	87.50	9.00	9.00	0.00	0.00	0.00	0.00	0.00	0.00	0.00	0.00	
482251023	24796 SHOREHAM AVE	87.50	87.50	9.00	9.00	0.00	0.00	0.00	0.00	0.00	0.00	0.00	0.00	
482251024	24800 SHOREHAM AVE	87.50	87.50	9.00	9.00	0.00	0.00	0.00	0.00	0.00	0.00	0.00	0.00	
482251025	24806 SHOREHAM AVE	87.50	87.50	9.00	9.00	0.00	0.00	0.00	0.00	0.00	0.00	0.00	0.00	
482251026	24810 SHOREHAM AVE	87.50	87.50	9.00	9.00	0.00	0.00	0.00	0.00	0.00	0.00	0.00	0.00	
482251027	24816 SHOREHAM AVE	87.50	87.50	9.00	9.00	0.00	0.00	0.00	0.00	0.00	0.00	0.00	0.00	
482251028	24820 SHOREHAM AVE	87.50	87.50	9.00	9.00	0.00	0.00	0.00	0.00	0.00	0.00	0.00	0.00	
482251029	24826 SHOREHAM AVE	87.50	87.50	9.00	9.00	0.00	0.00	0.00	0.00	0.00	0.00	0.00	0.00	
482251030	24830 SHOREHAM AVE	87.50	87.50	9.00	9.00	0.00	0.00	0.00	0.00	0.00	0.00	0.00	0.00	
482251031	24836 SHOREHAM AVE	87.50	87.50	9.00	9.00	0.00	0.00	0.00	0.00	0.00	0.00	0.00	0.00	
482251032	24840 SHOREHAM AVE	87.50	87.50	9.00	9.00	0.00	0.00	0.00	0.00	0.00	0.00	0.00	0.00	
482251033	24846 SHOREHAM AVE	87.50	87.50	9.00	9.00	0.00	0.00	0.00	0.00	0.00	0.00	0.00	0.00	
482252001	14760 BLUEBRIAR ST	87.50	87.50	9.00	9.00	0.00	0.00	0.00	0.00	0.00	0.00	0.00	0.00	
482252002	14761 CROFTBORO RD	87.50	87.50	9.00	9.00	0.00	0.00	0.00	0.00	0.00	0.00	0.00	0.00	
482252003	14771 CROFTBORO RD	87.50	87.50	9.00	9.00	0.00	0.00	0.00	0.00	0.00	0.00	0.00	0.00	
482252004	14781 CROFTBORO RD	87.50	87.50	9.00	9.00	0.00	0.00	0.00	0.00	0.00	0.00	0.00	0.00	

MORENO VALLEY COMMUNITY SERVICES DISTRICT
FISCAL YEAR 2015/16 MAXIMUM AND APPLIED PARCEL TAXES/CHARGES

ASSESSOR'S PARCEL NUMBER	SITUS ADDRESS	ZONE A		ZONE C		ZONE D		ZONE E		ZONE M		ZONE S		TRACT NUMBER
		MAXIMUM	APPLIED	MAXIMUM	APPLIED	MAXIMUM	APPLIED	MAXIMUM	APPLIED	MAXIMUM	APPLIED	MAXIMUM	APPLIED	
482252005	14791 CROFTBORO RD	87.50	87.50	9.00	9.00	0.00	0.00	0.00	0.00	0.00	0.00	0.00	0.00	
482252006	14801 CROFTBORO RD	87.50	87.50	9.00	9.00	0.00	0.00	0.00	0.00	0.00	0.00	0.00	0.00	
482252007	14811 CROFTBORO RD	87.50	87.50	9.00	9.00	0.00	0.00	0.00	0.00	0.00	0.00	0.00	0.00	
482252008	14821 CROFTBORO RD	87.50	87.50	9.00	9.00	0.00	0.00	0.00	0.00	0.00	0.00	0.00	0.00	
482252009	14831 CROFTBORO RD	87.50	87.50	9.00	9.00	0.00	0.00	0.00	0.00	0.00	0.00	0.00	0.00	
482252010	14841 CROFTBORO RD	87.50	87.50	9.00	9.00	0.00	0.00	0.00	0.00	0.00	0.00	0.00	0.00	
482252011	14840 BLUEBRIAR ST	87.50	87.50	9.00	9.00	0.00	0.00	0.00	0.00	0.00	0.00	0.00	0.00	
482252012	14830 BLUEBRIAR ST	87.50	87.50	9.00	9.00	0.00	0.00	0.00	0.00	0.00	0.00	0.00	0.00	
482252013	14820 BLUEBRIAR ST	87.50	87.50	9.00	9.00	0.00	0.00	0.00	0.00	0.00	0.00	0.00	0.00	
482252014	14810 BLUEBRIAR ST	87.50	87.50	9.00	9.00	0.00	0.00	0.00	0.00	0.00	0.00	0.00	0.00	
482252015	14800 BLUEBRIAR ST	87.50	87.50	9.00	9.00	0.00	0.00	0.00	0.00	0.00	0.00	0.00	0.00	
482252016	14790 BLUEBRIAR ST	87.50	87.50	9.00	9.00	0.00	0.00	0.00	0.00	0.00	0.00	0.00	0.00	
482252017	14780 BLUEBRIAR ST	87.50	87.50	9.00	9.00	0.00	0.00	0.00	0.00	0.00	0.00	0.00	0.00	
482252018	14770 BLUEBRIAR ST	87.50	87.50	9.00	9.00	0.00	0.00	0.00	0.00	0.00	0.00	0.00	0.00	
482253001	14793 BLUEBRIAR ST	87.50	87.50	9.00	9.00	0.00	0.00	0.00	0.00	0.00	0.00	0.00	0.00	
482253002	14803 BLUEBRIAR ST	87.50	87.50	9.00	9.00	0.00	0.00	0.00	0.00	0.00	0.00	0.00	0.00	
482253003	14813 BLUEBRIAR ST	87.50	87.50	9.00	9.00	0.00	0.00	0.00	0.00	0.00	0.00	0.00	0.00	
482253004	14823 BLUEBRIAR ST	87.50	87.50	9.00	9.00	0.00	0.00	0.00	0.00	0.00	0.00	0.00	0.00	
482253005	14833 BLUEBRIAR ST	87.50	87.50	9.00	9.00	0.00	0.00	0.00	0.00	0.00	0.00	0.00	0.00	
482253006	14843 BLUEBRIAR ST	87.50	87.50	9.00	9.00	0.00	0.00	0.00	0.00	0.00	0.00	0.00	0.00	
482253007	14842 DELFBUSH ST	87.50	87.50	9.00	9.00	0.00	0.00	0.00	0.00	0.00	0.00	0.00	0.00	
482253008	14832 DELFBUSH ST	87.50	87.50	9.00	9.00	0.00	0.00	0.00	0.00	0.00	0.00	0.00	0.00	
482253009	14822 DELFBUSH ST	87.50	87.50	9.00	9.00	0.00	0.00	0.00	0.00	0.00	0.00	0.00	0.00	
482253010	14812 DELFBUSH ST	87.50	87.50	9.00	9.00	0.00	0.00	0.00	0.00	0.00	0.00	0.00	0.00	
482253011	14802 DELFBUSH ST	87.50	87.50	9.00	9.00	0.00	0.00	0.00	0.00	0.00	0.00	0.00	0.00	
482253012	14792 DELFBUSH ST	87.50	87.50	9.00	9.00	0.00	0.00	0.00	0.00	0.00	0.00	0.00	0.00	
482253013	14795 DELFBUSH ST	87.50	87.50	9.00	9.00	0.00	0.00	0.00	0.00	0.00	0.00	0.00	0.00	
482253014	14805 DELFBUSH ST	87.50	87.50	9.00	9.00	0.00	0.00	0.00	0.00	0.00	0.00	0.00	0.00	
482253015	14815 DELFBUSH ST	87.50	87.50	9.00	9.00	0.00	0.00	0.00	0.00	0.00	0.00	0.00	0.00	
482253016	14825 DELFBUSH ST	87.50	87.50	9.00	9.00	0.00	0.00	0.00	0.00	0.00	0.00	0.00	0.00	
482253017	14835 DELFBUSH ST	87.50	87.50	9.00	9.00	0.00	0.00	0.00	0.00	0.00	0.00	0.00	0.00	
482253018	14845 DELFBUSH ST	87.50	87.50	9.00	9.00	0.00	0.00	0.00	0.00	0.00	0.00	0.00	0.00	
482253019	14855 DELFBUSH ST	87.50	87.50	9.00	9.00	0.00	0.00	0.00	0.00	0.00	0.00	0.00	0.00	
482253020	14866 BRENTSTONE ST	87.50	87.50	9.00	9.00	0.00	0.00	0.00	0.00	0.00	0.00	0.00	0.00	
482253021	14856 BRENTSTONE ST	87.50	87.50	9.00	9.00	0.00	0.00	0.00	0.00	0.00	0.00	0.00	0.00	
482253022	14846 BRENTSTONE ST	87.50	87.50	9.00	9.00	0.00	0.00	0.00	0.00	0.00	0.00	0.00	0.00	
482253023	14836 BRENTSTONE ST	87.50	87.50	9.00	9.00	0.00	0.00	0.00	0.00	0.00	0.00	0.00	0.00	

MORENO VALLEY COMMUNITY SERVICES DISTRICT
FISCAL YEAR 2015/16 MAXIMUM AND APPLIED PARCEL TAXES/CHARGES

ASSESSOR'S PARCEL NUMBER	SITUS ADDRESS	ZONE A		ZONE C		ZONE D		ZONE E		ZONE M		ZONE S		TRACT NUMBER
		MAXIMUM	APPLIED	MAXIMUM	APPLIED	MAXIMUM	APPLIED	MAXIMUM	APPLIED	MAXIMUM	APPLIED	MAXIMUM	APPLIED	
482253024	14826 BRENTSTONE ST	87.50	87.50	9.00	9.00	0.00	0.00	0.00	0.00	0.00	0.00	0.00	0.00	
482253025	14816 BRENTSTONE ST	87.50	87.50	9.00	9.00	0.00	0.00	0.00	0.00	0.00	0.00	0.00	0.00	
482253026	14806 BRENTSTONE ST	87.50	87.50	9.00	9.00	0.00	0.00	0.00	0.00	0.00	0.00	0.00	0.00	
482253027	14796 BRENTSTONE ST	87.50	87.50	9.00	9.00	0.00	0.00	0.00	0.00	0.00	0.00	0.00	0.00	
482253028	14797 BRENTSTONE ST	87.50	87.50	9.00	9.00	0.00	0.00	0.00	0.00	0.00	0.00	0.00	0.00	
482253029	14807 BRENTSTONE ST	87.50	87.50	9.00	9.00	0.00	0.00	0.00	0.00	0.00	0.00	0.00	0.00	
482253030	14817 BRENTSTONE ST	87.50	87.50	9.00	9.00	0.00	0.00	0.00	0.00	0.00	0.00	0.00	0.00	
482253031	14827 BRENTSTONE ST	87.50	87.50	9.00	9.00	0.00	0.00	0.00	0.00	0.00	0.00	0.00	0.00	
482253032	14837 BRENTSTONE ST	87.50	87.50	9.00	9.00	0.00	0.00	0.00	0.00	0.00	0.00	0.00	0.00	
482253033	14847 BRENTSTONE ST	87.50	87.50	9.00	9.00	0.00	0.00	0.00	0.00	0.00	0.00	0.00	0.00	
482253034	14857 BRENTSTONE ST	87.50	87.50	9.00	9.00	0.00	0.00	0.00	0.00	0.00	0.00	0.00	0.00	
482253035	14867 BRENTSTONE ST	87.50	87.50	9.00	9.00	0.00	0.00	0.00	0.00	0.00	0.00	0.00	0.00	
482253036	14877 BRENTSTONE ST	87.50	87.50	9.00	9.00	0.00	0.00	0.00	0.00	0.00	0.00	0.00	0.00	
482253037	14878 VINEHILL ST	87.50	87.50	9.00	9.00	0.00	0.00	0.00	0.00	0.00	0.00	0.00	0.00	
482253038	14868 VINEHILL ST	87.50	87.50	9.00	9.00	0.00	0.00	0.00	0.00	0.00	0.00	0.00	0.00	
482253039	14858 VINEHILL ST	87.50	87.50	9.00	9.00	0.00	0.00	0.00	0.00	0.00	0.00	0.00	0.00	
482253040	14848 VINEHILL ST	87.50	87.50	9.00	9.00	0.00	0.00	0.00	0.00	0.00	0.00	0.00	0.00	
482253041	14838 VINEHILL ST	87.50	87.50	9.00	9.00	0.00	0.00	0.00	0.00	0.00	0.00	0.00	0.00	
482253042	14828 VINEHILL ST	87.50	87.50	9.00	9.00	0.00	0.00	0.00	0.00	0.00	0.00	0.00	0.00	
482253043	14818 VINEHILL ST	87.50	87.50	9.00	9.00	0.00	0.00	0.00	0.00	0.00	0.00	0.00	0.00	
482253044	14808 VINEHILL ST	87.50	87.50	9.00	9.00	0.00	0.00	0.00	0.00	0.00	0.00	0.00	0.00	
482253045	14798 VINEHILL ST	87.50	87.50	9.00	9.00	0.00	0.00	0.00	0.00	0.00	0.00	0.00	0.00	
482254001	14799 VINEHILL ST	87.50	87.50	9.00	9.00	0.00	0.00	0.00	0.00	0.00	0.00	0.00	0.00	
482254002	14809 VINEHILL ST	87.50	87.50	9.00	9.00	0.00	0.00	0.00	0.00	0.00	0.00	0.00	0.00	
482254003	14819 VINEHILL ST	87.50	87.50	9.00	9.00	0.00	0.00	0.00	0.00	0.00	0.00	0.00	0.00	
482254004	14829 VINEHILL ST	87.50	87.50	9.00	9.00	0.00	0.00	0.00	0.00	0.00	0.00	0.00	0.00	
482254005	14839 VINEHILL ST	87.50	87.50	9.00	9.00	0.00	0.00	0.00	0.00	0.00	0.00	0.00	0.00	
482254006	14849 VINEHILL ST	87.50	87.50	9.00	9.00	0.00	0.00	0.00	0.00	0.00	0.00	0.00	0.00	
482254007	14859 VINEHILL ST	87.50	87.50	9.00	9.00	0.00	0.00	0.00	0.00	0.00	0.00	0.00	0.00	
482254008	14869 VINEHILL ST	87.50	87.50	9.00	9.00	0.00	0.00	0.00	0.00	0.00	0.00	0.00	0.00	
482254009	14879 VINEHILL ST	87.50	87.50	9.00	9.00	0.00	0.00	0.00	0.00	0.00	0.00	0.00	0.00	
482254010	14889 VINEHILL ST	87.50	87.50	9.00	9.00	0.00	0.00	0.00	0.00	0.00	0.00	0.00	0.00	
482254011	14899 VINEHILL ST	87.50	87.50	9.00	9.00	0.00	0.00	0.00	0.00	0.00	0.00	0.00	0.00	
482254012	14909 VINEHILL ST	87.50	87.50	9.00	9.00	0.00	0.00	0.00	0.00	0.00	0.00	0.00	0.00	
482254013	14904 STARMONT ST	87.50	87.50	9.00	9.00	0.00	0.00	0.00	0.00	0.00	0.00	0.00	0.00	
482254014	14894 STARMONT ST	87.50	87.50	9.00	9.00	0.00	0.00	0.00	0.00	0.00	0.00	0.00	0.00	
482254015	14884 STARMONT ST	87.50	87.50	9.00	9.00	0.00	0.00	0.00	0.00	0.00	0.00	0.00	0.00	

MORENO VALLEY COMMUNITY SERVICES DISTRICT
FISCAL YEAR 2015/16 MAXIMUM AND APPLIED PARCEL TAXES/CHARGES

ASSESSOR'S PARCEL NUMBER	SITUS ADDRESS	ZONE A		ZONE C		ZONE D		ZONE E		ZONE M		ZONE S		TRACT NUMBER
		MAXIMUM	APPLIED	MAXIMUM	APPLIED	MAXIMUM	APPLIED	MAXIMUM	APPLIED	MAXIMUM	APPLIED	MAXIMUM	APPLIED	
482254016	14874 STARMONT ST	87.50	87.50	9.00	9.00	0.00	0.00	0.00	0.00	0.00	0.00	0.00	0.00	
482254017	14864 STARMONT ST	87.50	87.50	9.00	9.00	0.00	0.00	0.00	0.00	0.00	0.00	0.00	0.00	
482254018	14854 STARMONT ST	87.50	87.50	9.00	9.00	0.00	0.00	0.00	0.00	0.00	0.00	0.00	0.00	
482254019	14844 STARMONT ST	87.50	87.50	9.00	9.00	0.00	0.00	0.00	0.00	0.00	0.00	0.00	0.00	
482254020	14834 STARMONT ST	87.50	87.50	9.00	9.00	0.00	0.00	0.00	0.00	0.00	0.00	0.00	0.00	
482254021	14824 STARMONT ST	87.50	87.50	9.00	9.00	0.00	0.00	0.00	0.00	0.00	0.00	0.00	0.00	
482254022	14814 STARMONT ST	87.50	87.50	9.00	9.00	0.00	0.00	0.00	0.00	0.00	0.00	0.00	0.00	
482254023	14804 STARMONT ST	87.50	87.50	9.00	9.00	0.00	0.00	0.00	0.00	0.00	0.00	0.00	0.00	
482254024	14794 STARMONT ST	87.50	87.50	9.00	9.00	0.00	0.00	0.00	0.00	0.00	0.00	0.00	0.00	
482261001	14999 VINEHILL ST	87.50	87.50	9.00	9.00	0.00	0.00	0.00	0.00	0.00	0.00	0.00	0.00	
482261002	14989 VINEHILL ST	87.50	87.50	9.00	9.00	0.00	0.00	0.00	0.00	0.00	0.00	0.00	0.00	
482261003	14979 VINEHILL ST	87.50	87.50	9.00	9.00	0.00	0.00	0.00	0.00	0.00	0.00	0.00	0.00	
482261004	14969 VINEHILL ST	87.50	87.50	9.00	9.00	0.00	0.00	0.00	0.00	0.00	0.00	0.00	0.00	
482261005	14959 VINEHILL ST	87.50	87.50	9.00	9.00	0.00	0.00	0.00	0.00	0.00	0.00	0.00	0.00	
482261006	14949 VINEHILL ST	87.50	87.50	9.00	9.00	0.00	0.00	0.00	0.00	0.00	0.00	0.00	0.00	
482261007	14939 VINEHILL ST	87.50	87.50	9.00	9.00	0.00	0.00	0.00	0.00	0.00	0.00	0.00	0.00	
482261008	14929 VINEHILL ST	87.50	87.50	9.00	9.00	0.00	0.00	0.00	0.00	0.00	0.00	0.00	0.00	
482261009	14919 VINEHILL ST	87.50	87.50	9.00	9.00	0.00	0.00	0.00	0.00	0.00	0.00	0.00	0.00	
482261010	14914 STARMONT ST	87.50	87.50	9.00	9.00	0.00	0.00	0.00	0.00	0.00	0.00	0.00	0.00	
482261011	14924 STARMONT ST	87.50	87.50	9.00	9.00	0.00	0.00	0.00	0.00	0.00	0.00	0.00	0.00	
482261012	14934 STARMONT ST	87.50	87.50	9.00	9.00	0.00	0.00	0.00	0.00	0.00	0.00	0.00	0.00	
482261013	14944 STARMONT ST	87.50	87.50	9.00	9.00	0.00	0.00	0.00	0.00	0.00	0.00	0.00	0.00	
482261014	14954 STARMONT ST	87.50	87.50	9.00	9.00	0.00	0.00	0.00	0.00	0.00	0.00	0.00	0.00	
482261015	14964 STARMONT ST	87.50	87.50	9.00	9.00	0.00	0.00	0.00	0.00	0.00	0.00	0.00	0.00	
482261016	14974 STARMONT ST	87.50	87.50	9.00	9.00	0.00	0.00	0.00	0.00	0.00	0.00	0.00	0.00	
482261017	14984 STARMONT ST	87.50	87.50	9.00	9.00	0.00	0.00	0.00	0.00	0.00	0.00	0.00	0.00	
482261018	14994 STARMONT ST	87.50	87.50	9.00	9.00	0.00	0.00	0.00	0.00	0.00	0.00	0.00	0.00	
482261019	14991 STARMONT ST	87.50	87.50	9.00	9.00	0.00	0.00	0.00	0.00	0.00	0.00	0.00	0.00	
482261020	14981 STARMONT ST	87.50	87.50	9.00	9.00	0.00	0.00	0.00	0.00	0.00	0.00	0.00	0.00	
482261021	14971 STARMONT ST	87.50	87.50	9.00	9.00	0.00	0.00	0.00	0.00	0.00	0.00	0.00	0.00	
482261022	14961 STARMONT ST	87.50	87.50	9.00	9.00	0.00	0.00	0.00	0.00	0.00	0.00	0.00	0.00	
482261023	14951 STARMONT ST	87.50	87.50	9.00	9.00	0.00	0.00	0.00	0.00	0.00	0.00	0.00	0.00	
482261024	14941 STARMONT ST	87.50	87.50	9.00	9.00	0.00	0.00	0.00	0.00	0.00	0.00	0.00	0.00	
482261025	14931 STARMONT ST	87.50	87.50	9.00	9.00	0.00	0.00	0.00	0.00	0.00	0.00	0.00	0.00	
482261026	14921 STARMONT ST	87.50	87.50	9.00	9.00	0.00	0.00	0.00	0.00	0.00	0.00	0.00	0.00	
482261027	14911 STARMONT ST	87.50	87.50	9.00	9.00	0.00	0.00	0.00	0.00	0.00	0.00	0.00	0.00	
482262001	14928 VINEHILL ST	87.50	87.50	9.00	9.00	0.00	0.00	0.00	0.00	0.00	0.00	0.00	0.00	

MORENO VALLEY COMMUNITY SERVICES DISTRICT
FISCAL YEAR 2015/16 MAXIMUM AND APPLIED PARCEL TAXES/CHARGES

ASSESSOR'S PARCEL NUMBER	SITUS ADDRESS	ZONE A		ZONE C		ZONE D		ZONE E		ZONE M		ZONE S		TRACT NUMBER
		MAXIMUM	APPLIED	MAXIMUM	APPLIED	MAXIMUM	APPLIED	MAXIMUM	APPLIED	MAXIMUM	APPLIED	MAXIMUM	APPLIED	
482262002	14938 VINEHILL ST	87.50	87.50	9.00	9.00	0.00	0.00	0.00	0.00	0.00	0.00	0.00	0.00	
482262003	14948 VINEHILL ST	87.50	87.50	9.00	9.00	0.00	0.00	0.00	0.00	0.00	0.00	0.00	0.00	
482262004	14958 VINEHILL ST	87.50	87.50	9.00	9.00	0.00	0.00	0.00	0.00	0.00	0.00	0.00	0.00	
482262005	14968 VINEHILL ST	87.50	87.50	9.00	9.00	0.00	0.00	0.00	0.00	0.00	0.00	0.00	0.00	
482262006	14977 FOXSHIELD ST	87.50	87.50	9.00	9.00	0.00	0.00	0.00	0.00	0.00	0.00	0.00	0.00	
482262007	14967 FOXSHIELD ST	87.50	87.50	9.00	9.00	0.00	0.00	0.00	0.00	0.00	0.00	0.00	0.00	
482262008	14957 FOXSHIELD ST	87.50	87.50	9.00	9.00	0.00	0.00	0.00	0.00	0.00	0.00	0.00	0.00	
482262009	14947 FOXSHIELD ST	87.50	87.50	9.00	9.00	0.00	0.00	0.00	0.00	0.00	0.00	0.00	0.00	
482262010	14937 FOXSHIELD ST	87.50	87.50	9.00	9.00	0.00	0.00	0.00	0.00	0.00	0.00	0.00	0.00	
482263001	14916 FOXSHIELD ST	87.50	87.50	9.00	9.00	0.00	0.00	0.00	0.00	0.00	0.00	0.00	0.00	
482263002	14926 FOXSHIELD ST	87.50	87.50	9.00	9.00	0.00	0.00	0.00	0.00	0.00	0.00	0.00	0.00	
482263003	14936 FOXSHIELD ST	87.50	87.50	9.00	9.00	0.00	0.00	0.00	0.00	0.00	0.00	0.00	0.00	
482263004	14946 FOXSHIELD ST	87.50	87.50	9.00	9.00	0.00	0.00	0.00	0.00	0.00	0.00	0.00	0.00	
482263005	14956 FOXSHIELD ST	87.50	87.50	9.00	9.00	0.00	0.00	0.00	0.00	0.00	0.00	0.00	0.00	
482263006	14966 FOXSHIELD ST	87.50	87.50	9.00	9.00	0.00	0.00	0.00	0.00	0.00	0.00	0.00	0.00	
482263007	14976 FOXSHIELD ST	87.50	87.50	9.00	9.00	0.00	0.00	0.00	0.00	0.00	0.00	0.00	0.00	
482263008	14975 DOVEHURST ST	87.50	87.50	9.00	9.00	0.00	0.00	0.00	0.00	0.00	0.00	0.00	0.00	
482263009	14965 DOVEHURST ST	87.50	87.50	9.00	9.00	0.00	0.00	0.00	0.00	0.00	0.00	0.00	0.00	
482263010	14955 DOVEHURST ST	87.50	87.50	9.00	9.00	0.00	0.00	0.00	0.00	0.00	0.00	0.00	0.00	
482263011	14945 DOVEHURST ST	87.50	87.50	9.00	9.00	0.00	0.00	0.00	0.00	0.00	0.00	0.00	0.00	
482263012	14935 DOVEHURST ST	87.50	87.50	9.00	9.00	0.00	0.00	0.00	0.00	0.00	0.00	0.00	0.00	
482263013	14925 DOVEHURST ST	87.50	87.50	9.00	9.00	0.00	0.00	0.00	0.00	0.00	0.00	0.00	0.00	
482263014	14915 DOVEHURST ST	87.50	87.50	9.00	9.00	0.00	0.00	0.00	0.00	0.00	0.00	0.00	0.00	
482263015	14905 DOVEHURST ST	87.50	87.50	9.00	9.00	0.00	0.00	0.00	0.00	0.00	0.00	0.00	0.00	
482264001	14882 DOVEHURST ST	87.50	87.50	9.00	9.00	0.00	0.00	0.00	0.00	0.00	0.00	0.00	0.00	
482264002	14892 DOVEHURST ST	87.50	87.50	9.00	9.00	0.00	0.00	0.00	0.00	0.00	0.00	0.00	0.00	
482264003	14902 DOVEHURST ST	87.50	87.50	9.00	9.00	0.00	0.00	0.00	0.00	0.00	0.00	0.00	0.00	
482264004	14912 DOVEHURST ST	87.50	87.50	9.00	9.00	0.00	0.00	0.00	0.00	0.00	0.00	0.00	0.00	
482264005	14922 DOVEHURST ST	87.50	87.50	9.00	9.00	0.00	0.00	0.00	0.00	0.00	0.00	0.00	0.00	
482264006	14932 DOVEHURST ST	87.50	87.50	9.00	9.00	0.00	0.00	0.00	0.00	0.00	0.00	0.00	0.00	
482264007	14942 DOVEHURST ST	87.50	87.50	9.00	9.00	0.00	0.00	0.00	0.00	0.00	0.00	0.00	0.00	
482264008	14952 DOVEHURST ST	87.50	87.50	9.00	9.00	0.00	0.00	0.00	0.00	0.00	0.00	0.00	0.00	
482264009	14962 DOVEHURST ST	87.50	87.50	9.00	9.00	0.00	0.00	0.00	0.00	0.00	0.00	0.00	0.00	
482264010	14972 DOVEHURST ST	87.50	87.50	9.00	9.00	0.00	0.00	0.00	0.00	0.00	0.00	0.00	0.00	
482264011	14973 BLUEBRIAR ST	87.50	87.50	9.00	9.00	0.00	0.00	0.00	0.00	0.00	0.00	0.00	0.00	
482264012	14963 BLUEBRIAR ST	87.50	87.50	9.00	9.00	0.00	0.00	0.00	0.00	0.00	0.00	0.00	0.00	
482264013	14953 BLUEBRIAR ST	87.50	87.50	9.00	9.00	0.00	0.00	0.00	0.00	0.00	0.00	0.00	0.00	

MORENO VALLEY COMMUNITY SERVICES DISTRICT
FISCAL YEAR 2015/16 MAXIMUM AND APPLIED PARCEL TAXES/CHARGES

ASSESSOR'S PARCEL NUMBER	SITUS ADDRESS	ZONE A		ZONE C		ZONE D		ZONE E		ZONE M		ZONE S		TRACT NUMBER
		MAXIMUM	APPLIED	MAXIMUM	APPLIED	MAXIMUM	APPLIED	MAXIMUM	APPLIED	MAXIMUM	APPLIED	MAXIMUM	APPLIED	
482264014	14943 BLUEBRIAR ST	87.50	87.50	9.00	9.00	0.00	0.00	0.00	0.00	0.00	0.00	0.00	0.00	
482264015	14933 BLUEBRIAR ST	87.50	87.50	9.00	9.00	0.00	0.00	0.00	0.00	0.00	0.00	0.00	0.00	
482264016	14923 BLUEBRIAR ST	87.50	87.50	9.00	9.00	0.00	0.00	0.00	0.00	0.00	0.00	0.00	0.00	
482264017	14913 BLUEBRIAR ST	87.50	87.50	9.00	9.00	0.00	0.00	0.00	0.00	0.00	0.00	0.00	0.00	
482264018	14903 BLUEBRIAR ST	87.50	87.50	9.00	9.00	0.00	0.00	0.00	0.00	0.00	0.00	0.00	0.00	
482264019	14893 BLUEBRIAR ST	87.50	87.50	9.00	9.00	0.00	0.00	0.00	0.00	0.00	0.00	0.00	0.00	
482264020	14883 BLUEBRIAR ST	87.50	87.50	9.00	9.00	0.00	0.00	0.00	0.00	0.00	0.00	0.00	0.00	
482265001	14860 BLUEBRIAR ST	87.50	87.50	9.00	9.00	0.00	0.00	0.00	0.00	0.00	0.00	0.00	0.00	
482265002	14870 BLUEBRIAR ST	87.50	87.50	9.00	9.00	0.00	0.00	0.00	0.00	0.00	0.00	0.00	0.00	
482265003	14880 BLUEBRIAR ST	87.50	87.50	9.00	9.00	0.00	0.00	0.00	0.00	0.00	0.00	0.00	0.00	
482265004	14890 BLUEBRIAR ST	87.50	87.50	9.00	9.00	0.00	0.00	0.00	0.00	0.00	0.00	0.00	0.00	
482265005	14900 BLUEBRIAR ST	87.50	87.50	9.00	9.00	0.00	0.00	0.00	0.00	0.00	0.00	0.00	0.00	
482265006	14910 BLUEBRIAR ST	87.50	87.50	9.00	9.00	0.00	0.00	0.00	0.00	0.00	0.00	0.00	0.00	
482265007	14920 BLUEBRIAR ST	87.50	87.50	9.00	9.00	0.00	0.00	0.00	0.00	0.00	0.00	0.00	0.00	
482265008	14930 BLUEBRIAR ST	87.50	87.50	9.00	9.00	0.00	0.00	0.00	0.00	0.00	0.00	0.00	0.00	
482265009	14940 BLUEBRIAR ST	87.50	87.50	9.00	9.00	0.00	0.00	0.00	0.00	0.00	0.00	0.00	0.00	
482265010	14950 BLUEBRIAR ST	87.50	87.50	9.00	9.00	0.00	0.00	0.00	0.00	0.00	0.00	0.00	0.00	
482265011	14960 BLUEBRIAR ST	87.50	87.50	9.00	9.00	0.00	0.00	0.00	0.00	0.00	0.00	0.00	0.00	
482265012	14970 BLUEBRIAR ST	87.50	87.50	9.00	9.00	0.00	0.00	0.00	0.00	0.00	0.00	0.00	0.00	
482265013	14971 CROFTBORO RD	87.50	87.50	9.00	9.00	0.00	0.00	0.00	0.00	0.00	0.00	0.00	0.00	
482265014	14961 CROFTBORO RD	87.50	87.50	9.00	9.00	0.00	0.00	0.00	0.00	0.00	0.00	0.00	0.00	
482265015	14951 CROFTBORO RD	87.50	87.50	9.00	9.00	0.00	0.00	0.00	0.00	0.00	0.00	0.00	0.00	
482265016	14941 CROFTBORO RD	87.50	87.50	9.00	9.00	0.00	0.00	0.00	0.00	0.00	0.00	0.00	0.00	
482265017	14931 CROFTBORO RD	87.50	87.50	9.00	9.00	0.00	0.00	0.00	0.00	0.00	0.00	0.00	0.00	
482265018	14921 CROFTBORO RD	87.50	87.50	9.00	9.00	0.00	0.00	0.00	0.00	0.00	0.00	0.00	0.00	
482265019	14911 CROFTBORO RD	87.50	87.50	9.00	9.00	0.00	0.00	0.00	0.00	0.00	0.00	0.00	0.00	
482265020	14901 CROFTBORO RD	87.50	87.50	9.00	9.00	0.00	0.00	0.00	0.00	0.00	0.00	0.00	0.00	
482265021	14891 CROFTBORO RD	87.50	87.50	9.00	9.00	0.00	0.00	0.00	0.00	0.00	0.00	0.00	0.00	
482265022	14881 CROFTBORO RD	87.50	87.50	9.00	9.00	0.00	0.00	0.00	0.00	0.00	0.00	0.00	0.00	
482265023	14871 CROFTBORO RD	87.50	87.50	9.00	9.00	0.00	0.00	0.00	0.00	0.00	0.00	0.00	0.00	
482265024	14861 CROFTBORO RD	87.50	87.50	9.00	9.00	0.00	0.00	0.00	0.00	0.00	0.00	0.00	0.00	
482266001	24833 CASTLEBROOK AVE	87.50	87.50	9.00	9.00	0.00	0.00	0.00	0.00	0.00	0.00	0.00	0.00	
482266002	24847 CASTLEBROOK AVE	87.50	87.50	9.00	9.00	0.00	0.00	0.00	0.00	0.00	0.00	0.00	0.00	
482266003	24853 CASTLEBROOK AVE	87.50	87.50	9.00	9.00	0.00	0.00	0.00	0.00	0.00	0.00	0.00	0.00	
482266004	24859 CASTLEBROOK AVE	87.50	87.50	9.00	9.00	0.00	0.00	0.00	0.00	0.00	0.00	0.00	0.00	
482266005	24865 CASTLEBROOK AVE	87.50	87.50	9.00	9.00	0.00	0.00	0.00	0.00	0.00	0.00	0.00	0.00	
482266006	24875 CASTLEBROOK AVE	87.50	87.50	9.00	9.00	0.00	0.00	0.00	0.00	0.00	0.00	0.00	0.00	

MORENO VALLEY COMMUNITY SERVICES DISTRICT
FISCAL YEAR 2015/16 MAXIMUM AND APPLIED PARCEL TAXES/CHARGES

ASSESSOR'S PARCEL NUMBER	SITUS ADDRESS	ZONE A		ZONE C		ZONE D		ZONE E		ZONE M		ZONE S		TRACT NUMBER
		MAXIMUM	APPLIED	MAXIMUM	APPLIED	MAXIMUM	APPLIED	MAXIMUM	APPLIED	MAXIMUM	APPLIED	MAXIMUM	APPLIED	
482266007	24885 CASTLEBROOK AVE	87.50	87.50	9.00	9.00	0.00	0.00	0.00	0.00	0.00	0.00	0.00	0.00	
482266008	24895 CASTLEBROOK AVE	87.50	87.50	9.00	9.00	0.00	0.00	0.00	0.00	0.00	0.00	0.00	0.00	
482266009	24905 CASTLEBROOK AVE	87.50	87.50	9.00	9.00	0.00	0.00	0.00	0.00	0.00	0.00	0.00	0.00	
482266010	24915 CASTLEBROOK AVE	87.50	87.50	9.00	9.00	0.00	0.00	0.00	0.00	0.00	0.00	0.00	0.00	
482266011	24925 CASTLEBROOK AVE	87.50	87.50	9.00	9.00	0.00	0.00	0.00	0.00	0.00	0.00	0.00	0.00	
482266012	24935 CASTLEBROOK AVE	87.50	87.50	9.00	9.00	0.00	0.00	0.00	0.00	0.00	0.00	0.00	0.00	
482266013	24945 CASTLEBROOK AVE	87.50	87.50	9.00	9.00	0.00	0.00	0.00	0.00	0.00	0.00	0.00	0.00	
482266014	24955 CASTLEBROOK AVE	87.50	87.50	9.00	9.00	0.00	0.00	0.00	0.00	0.00	0.00	0.00	0.00	
482266015	24965 CASTLEBROOK AVE	87.50	87.50	9.00	9.00	0.00	0.00	0.00	0.00	0.00	0.00	0.00	0.00	
482266016	24975 CASTLEBROOK AVE	87.50	87.50	9.00	9.00	0.00	0.00	0.00	0.00	0.00	0.00	0.00	0.00	
482266017	24985 CASTLEBROOK AVE	87.50	87.50	9.00	9.00	0.00	0.00	0.00	0.00	0.00	0.00	0.00	0.00	
482266018	24995 CASTLEBROOK AVE	87.50	87.50	9.00	9.00	0.00	0.00	0.00	0.00	0.00	0.00	0.00	0.00	
482271001	14623 PERHAM DR	87.50	87.50	9.00	9.00	0.00	0.00	0.00	0.00	0.00	0.00	0.00	0.00	
482271002	14611 PERHAM DR	87.50	87.50	9.00	9.00	0.00	0.00	0.00	0.00	0.00	0.00	0.00	0.00	
482271003	14605 PERHAM DR	87.50	87.50	9.00	9.00	0.00	0.00	0.00	0.00	0.00	0.00	0.00	0.00	
482271004	14595 PERHAM DR	87.50	87.50	9.00	9.00	0.00	0.00	0.00	0.00	0.00	0.00	0.00	0.00	
482271005	14585 PERHAM DR	87.50	87.50	9.00	9.00	0.00	0.00	0.00	0.00	0.00	0.00	0.00	0.00	
482271006	14579 PERHAM DR	87.50	87.50	9.00	9.00	0.00	0.00	0.00	0.00	0.00	0.00	0.00	0.00	
482271007	14569 PERHAM DR	87.50	87.50	9.00	9.00	0.00	0.00	0.00	0.00	0.00	0.00	0.00	0.00	
482271008	14559 PERHAM DR	87.50	87.50	9.00	9.00	0.00	0.00	0.00	0.00	0.00	0.00	0.00	0.00	
482271009	14543 PERHAM DR	87.50	87.50	9.00	9.00	0.00	0.00	0.00	0.00	0.00	0.00	0.00	0.00	
482271010	14535 PERHAM DR	87.50	87.50	9.00	9.00	0.00	0.00	0.00	0.00	0.00	0.00	0.00	0.00	
482271011	14525 PERHAM DR	87.50	87.50	9.00	9.00	0.00	0.00	0.00	0.00	0.00	0.00	0.00	0.00	
482271012	14511 PERHAM DR	87.50	87.50	9.00	9.00	0.00	0.00	0.00	0.00	0.00	0.00	0.00	0.00	
482272001	14508 PERHAM DR	87.50	87.50	9.00	9.00	0.00	0.00	0.00	0.00	0.00	0.00	0.00	0.00	
482272002	14520 PERHAM DR	87.50	87.50	9.00	9.00	0.00	0.00	0.00	0.00	0.00	0.00	0.00	0.00	
482272003	14534 PERHAM DR	87.50	87.50	9.00	9.00	0.00	0.00	0.00	0.00	0.00	0.00	0.00	0.00	
482272004	14546 PERHAM DR	87.50	87.50	9.00	9.00	0.00	0.00	0.00	0.00	0.00	0.00	0.00	0.00	
482272005	14560 PERHAM DR	87.50	87.50	9.00	9.00	0.00	0.00	0.00	0.00	0.00	0.00	0.00	0.00	
482272006	14570 PERHAM DR	87.50	87.50	9.00	9.00	0.00	0.00	0.00	0.00	0.00	0.00	0.00	0.00	
482272007	14582 PERHAM DR	87.50	87.50	9.00	9.00	0.00	0.00	0.00	0.00	0.00	0.00	0.00	0.00	
482272008	14594 PERHAM DR	87.50	87.50	9.00	9.00	0.00	0.00	0.00	0.00	0.00	0.00	0.00	0.00	
482272009	14615 CORDON PL	87.50	87.50	9.00	9.00	0.00	0.00	0.00	0.00	0.00	0.00	0.00	0.00	
482272010	14599 CORDON PL	87.50	87.50	9.00	9.00	0.00	0.00	0.00	0.00	0.00	0.00	0.00	0.00	
482272011	14577 CORDON PL	87.50	87.50	9.00	9.00	0.00	0.00	0.00	0.00	0.00	0.00	0.00	0.00	
482272012	14565 CORDON PL	87.50	87.50	9.00	9.00	0.00	0.00	0.00	0.00	0.00	0.00	0.00	0.00	
482272013	14551 CORDON PL	87.50	87.50	9.00	9.00	0.00	0.00	0.00	0.00	0.00	0.00	0.00	0.00	

MORENO VALLEY COMMUNITY SERVICES DISTRICT
FISCAL YEAR 2015/16 MAXIMUM AND APPLIED PARCEL TAXES/CHARGES

ASSESSOR'S PARCEL NUMBER	SITUS ADDRESS	ZONE A		ZONE C		ZONE D		ZONE E		ZONE M		ZONE S		TRACT NUMBER
		MAXIMUM	APPLIED	MAXIMUM	APPLIED	MAXIMUM	APPLIED	MAXIMUM	APPLIED	MAXIMUM	APPLIED	MAXIMUM	APPLIED	
482272014	14533 CORDON PL	87.50	87.50	9.00	9.00	0.00	0.00	0.00	0.00	0.00	0.00	0.00	0.00	
482272016	14514 CORDON PL	87.50	87.50	9.00	9.00	0.00	0.00	0.00	0.00	0.00	0.00	0.00	0.00	
482272017	14526 CORDON PL	87.50	87.50	9.00	9.00	0.00	0.00	0.00	0.00	0.00	0.00	0.00	0.00	
482272018	14540 CORDON PL	87.50	87.50	9.00	9.00	0.00	0.00	0.00	0.00	0.00	0.00	0.00	0.00	
482272019	14556 CORDON PL	87.50	87.50	9.00	9.00	0.00	0.00	0.00	0.00	0.00	0.00	0.00	0.00	
482272020	14566 CORDON PL	87.50	87.50	9.00	9.00	0.00	0.00	0.00	0.00	0.00	0.00	0.00	0.00	
482272021	14582 CORDON PL	87.50	87.50	9.00	9.00	0.00	0.00	0.00	0.00	0.00	0.00	0.00	0.00	
482272022	14596 CORDON PL	87.50	87.50	9.00	9.00	0.00	0.00	0.00	0.00	0.00	0.00	0.00	0.00	
482272023	14610 CORDON PL	87.50	87.50	9.00	9.00	0.00	0.00	0.00	0.00	0.00	0.00	0.00	0.00	
482272024	24366 GLENCREST DR	87.50	87.50	9.00	9.00	0.00	0.00	0.00	0.00	0.00	0.00	0.00	0.00	
482272025	24374 GLENCREST DR	87.50	87.50	9.00	9.00	0.00	0.00	0.00	0.00	0.00	0.00	0.00	0.00	
482272026	14611 JUSTIN PL	87.50	87.50	9.00	9.00	0.00	0.00	0.00	0.00	0.00	0.00	0.00	0.00	
482272027	14597 JUSTIN PL	87.50	87.50	9.00	9.00	0.00	0.00	0.00	0.00	0.00	0.00	0.00	0.00	
482272028	14575 JUSTIN PL	87.50	87.50	9.00	9.00	0.00	0.00	0.00	0.00	0.00	0.00	0.00	0.00	
482272029	14561 JUSTIN PL	87.50	87.50	9.00	9.00	0.00	0.00	0.00	0.00	0.00	0.00	0.00	0.00	
482272030	14549 JUSTIN PL	87.50	87.50	9.00	9.00	0.00	0.00	0.00	0.00	0.00	0.00	0.00	0.00	
482272031	14531 JUSTIN PL	87.50	87.50	9.00	9.00	0.00	0.00	0.00	0.00	0.00	0.00	0.00	0.00	
482272032	14519 JUSTIN PL	87.50	87.50	9.00	9.00	0.00	0.00	0.00	0.00	0.00	0.00	0.00	0.00	
482272033	14510 JUSTIN PL	87.50	87.50	9.00	9.00	0.00	0.00	0.00	0.00	0.00	0.00	0.00	0.00	
482272034	14524 JUSTIN PL	87.50	87.50	9.00	9.00	0.00	0.00	0.00	0.00	0.00	0.00	0.00	0.00	
482272035	14538 JUSTIN PL	87.50	87.50	9.00	9.00	0.00	0.00	0.00	0.00	0.00	0.00	0.00	0.00	
482272036	14552 JUSTIN PL	87.50	87.50	9.00	9.00	0.00	0.00	0.00	0.00	0.00	0.00	0.00	0.00	
482272037	14564 JUSTIN PL	87.50	87.50	9.00	9.00	0.00	0.00	0.00	0.00	0.00	0.00	0.00	0.00	
482272038	14580 JUSTIN PL	87.50	87.50	9.00	9.00	0.00	0.00	0.00	0.00	0.00	0.00	0.00	0.00	
482272039	14594 JUSTIN PL	87.50	87.50	9.00	9.00	0.00	0.00	0.00	0.00	0.00	0.00	0.00	0.00	
482272040	14608 JUSTIN PL	87.50	87.50	9.00	9.00	0.00	0.00	0.00	0.00	0.00	0.00	0.00	0.00	
482272041	24436 GLENCREST DR	87.50	87.50	9.00	9.00	0.00	0.00	0.00	0.00	0.00	0.00	0.00	0.00	
482272042	24444 GLENCREST DR	87.50	87.50	9.00	9.00	0.00	0.00	0.00	0.00	0.00	0.00	0.00	0.00	
482272043	24456 GLENCREST DR	87.50	87.50	9.00	9.00	0.00	0.00	0.00	0.00	0.00	0.00	0.00	0.00	
482272044	24468 GLENCREST DR	87.50	87.50	9.00	9.00	0.00	0.00	0.00	0.00	0.00	0.00	0.00	0.00	
482272045	24472 GLENCREST DR	87.50	87.50	9.00	9.00	0.00	0.00	0.00	0.00	0.00	0.00	0.00	0.00	
482272046	24486 GLENCREST DR	87.50	87.50	9.00	9.00	0.00	0.00	0.00	0.00	0.00	0.00	0.00	0.00	
482272047	24498 GLENCREST DR	87.50	87.50	9.00	9.00	0.00	0.00	0.00	0.00	0.00	0.00	0.00	0.00	
482272050	14515 CORDON PL	87.50	87.50	9.00	9.00	0.00	0.00	0.00	0.00	0.00	0.00	0.00	0.00	
482272051		87.50	87.50	9.00	9.00	0.00	0.00	0.00	0.00	0.00	0.00	0.00	0.00	
482272052		87.50	87.50	9.00	9.00	0.00	0.00	0.00	0.00	0.00	0.00	0.00	0.00	
482272053		87.50	87.50	9.00	9.00	0.00	0.00	0.00	0.00	0.00	0.00	0.00	0.00	

MORENO VALLEY COMMUNITY SERVICES DISTRICT
FISCAL YEAR 2015/16 MAXIMUM AND APPLIED PARCEL TAXES/CHARGES

ASSESSOR'S PARCEL NUMBER	SITUS ADDRESS	ZONE A		ZONE C		ZONE D		ZONE E		ZONE M		ZONE S		TRACT NUMBER
		MAXIMUM	APPLIED	MAXIMUM	APPLIED	MAXIMUM	APPLIED	MAXIMUM	APPLIED	MAXIMUM	APPLIED	MAXIMUM	APPLIED	
482272054		87.50	87.50	9.00	9.00	0.00	0.00	0.00	0.00	0.00	0.00	0.00	0.00	
482272056		87.50	87.50	9.00	9.00	0.00	0.00	0.00	0.00	0.00	0.00	0.00	0.00	
482272057		87.50	87.50	9.00	9.00	0.00	0.00	0.00	0.00	0.00	0.00	0.00	0.00	
482272058	24353 CACTUS AVE	87.50	87.50	9.00	9.00	0.00	0.00	0.00	0.00	0.00	0.00	0.00	0.00	
482273001	24281 GLENCREST DR	87.50	87.50	9.00	9.00	0.00	0.00	0.00	0.00	0.00	0.00	0.00	0.00	
482273002	24295 GLENCREST DR	87.50	87.50	9.00	9.00	0.00	0.00	0.00	0.00	0.00	0.00	0.00	0.00	
482273003	24309 GLENCREST DR	87.50	87.50	9.00	9.00	0.00	0.00	0.00	0.00	0.00	0.00	0.00	0.00	
482273004	24323 GLENCREST DR	87.50	87.50	9.00	9.00	0.00	0.00	0.00	0.00	0.00	0.00	0.00	0.00	
482273005	24337 GLENCREST DR	87.50	87.50	9.00	9.00	0.00	0.00	0.00	0.00	0.00	0.00	0.00	0.00	
482273006	24347 GLENCREST DR	87.50	87.50	9.00	9.00	0.00	0.00	0.00	0.00	0.00	0.00	0.00	0.00	
482273007	24361 GLENCREST DR	87.50	87.50	9.00	9.00	0.00	0.00	0.00	0.00	0.00	0.00	0.00	0.00	
482274001	24371 GLENCREST DR	87.50	87.50	9.00	9.00	0.00	0.00	0.00	0.00	0.00	0.00	0.00	0.00	
482274002	24381 GLENCREST DR	87.50	87.50	9.00	9.00	0.00	0.00	0.00	0.00	0.00	0.00	0.00	0.00	
482274003	24397 GLENCREST DR	87.50	87.50	9.00	9.00	0.00	0.00	0.00	0.00	0.00	0.00	0.00	0.00	
482274004	24411 GLENCREST DR	87.50	87.50	9.00	9.00	0.00	0.00	0.00	0.00	0.00	0.00	0.00	0.00	
482274005	24423 GLENCREST DR	87.50	87.50	9.00	9.00	0.00	0.00	0.00	0.00	0.00	0.00	0.00	0.00	
482274006	24439 GLENCREST DR	87.50	87.50	9.00	9.00	0.00	0.00	0.00	0.00	0.00	0.00	0.00	0.00	
482274007	24443 GLENCREST DR	87.50	87.50	9.00	9.00	0.00	0.00	0.00	0.00	0.00	0.00	0.00	0.00	
482274008	24451 GLENCREST DR	87.50	87.50	9.00	9.00	0.00	0.00	0.00	0.00	0.00	0.00	0.00	0.00	
482274009	24463 GLENCREST DR	87.50	87.50	9.00	9.00	0.00	0.00	0.00	0.00	0.00	0.00	0.00	0.00	
482274010	24471 GLENCREST DR	87.50	87.50	9.00	9.00	0.00	0.00	0.00	0.00	0.00	0.00	0.00	0.00	
482274011	24483 GLENCREST DR	87.50	87.50	9.00	9.00	0.00	0.00	0.00	0.00	0.00	0.00	0.00	0.00	
482274012	24497 GLENCREST DR	87.50	87.50	9.00	9.00	0.00	0.00	0.00	0.00	0.00	0.00	0.00	0.00	
482281001	14383 PERHAM DR	87.50	87.50	9.00	9.00	0.00	0.00	0.00	0.00	0.00	0.00	0.00	0.00	
482281002	14395 PERHAM DR	87.50	87.50	9.00	9.00	0.00	0.00	0.00	0.00	0.00	0.00	0.00	0.00	
482281003	14407 PERHAM DR	87.50	87.50	9.00	9.00	0.00	0.00	0.00	0.00	0.00	0.00	0.00	0.00	
482281004	14419 PERHAM DR	87.50	87.50	9.00	9.00	0.00	0.00	0.00	0.00	0.00	0.00	0.00	0.00	
482281005	14431 PERHAM DR	87.50	87.50	9.00	9.00	0.00	0.00	0.00	0.00	0.00	0.00	0.00	0.00	
482281006	14445 PERHAM DR	87.50	87.50	9.00	9.00	0.00	0.00	0.00	0.00	0.00	0.00	0.00	0.00	
482281007	14457 PERHAM DR	87.50	87.50	9.00	9.00	0.00	0.00	0.00	0.00	0.00	0.00	0.00	0.00	
482281008	14469 PERHAM DR	87.50	87.50	9.00	9.00	0.00	0.00	0.00	0.00	0.00	0.00	0.00	0.00	
482281009	14481 PERHAM DR	87.50	87.50	9.00	9.00	0.00	0.00	0.00	0.00	0.00	0.00	0.00	0.00	
482281010	14493 PERHAM DR	87.50	87.50	9.00	9.00	0.00	0.00	0.00	0.00	0.00	0.00	0.00	0.00	
482282001	24278 ST JAMES DR	87.50	87.50	9.00	9.00	0.00	0.00	0.00	0.00	0.00	0.00	0.00	0.00	
482282002	24292 ST JAMES DR	87.50	87.50	9.00	9.00	0.00	0.00	0.00	0.00	0.00	0.00	0.00	0.00	
482282003	24306 ST JAMES DR	87.50	87.50	9.00	9.00	0.00	0.00	0.00	0.00	0.00	0.00	0.00	0.00	
482282004	24318 ST JAMES DR	87.50	87.50	9.00	9.00	0.00	0.00	0.00	0.00	0.00	0.00	0.00	0.00	

MORENO VALLEY COMMUNITY SERVICES DISTRICT
FISCAL YEAR 2015/16 MAXIMUM AND APPLIED PARCEL TAXES/CHARGES

ASSESSOR'S PARCEL NUMBER	SITUS ADDRESS	ZONE A		ZONE C		ZONE D		ZONE E		ZONE M		ZONE S		TRACT NUMBER
		MAXIMUM	APPLIED	MAXIMUM	APPLIED	MAXIMUM	APPLIED	MAXIMUM	APPLIED	MAXIMUM	APPLIED	MAXIMUM	APPLIED	
482282005	24330 ST JAMES DR	87.50	87.50	9.00	9.00	0.00	0.00	0.00	0.00	0.00	0.00	0.00	0.00	
482282006	24344 ST JAMES DR	87.50	87.50	9.00	9.00	0.00	0.00	0.00	0.00	0.00	0.00	0.00	0.00	
482282007	24358 ST JAMES DR	87.50	87.50	9.00	9.00	0.00	0.00	0.00	0.00	0.00	0.00	0.00	0.00	
482282008	24372 ST JAMES DR	87.50	87.50	9.00	9.00	0.00	0.00	0.00	0.00	0.00	0.00	0.00	0.00	
482282009	24386 ST JAMES DR	87.50	87.50	9.00	9.00	0.00	0.00	0.00	0.00	0.00	0.00	0.00	0.00	
482282010	24402 ST JAMES DR	87.50	87.50	9.00	9.00	0.00	0.00	0.00	0.00	0.00	0.00	0.00	0.00	
482282011	24420 ST JAMES DR	87.50	87.50	9.00	9.00	0.00	0.00	0.00	0.00	0.00	0.00	0.00	0.00	
482282012	24436 ST JAMES DR	87.50	87.50	9.00	9.00	0.00	0.00	0.00	0.00	0.00	0.00	0.00	0.00	
482282013	24448 ST JAMES DR	87.50	87.50	9.00	9.00	0.00	0.00	0.00	0.00	0.00	0.00	0.00	0.00	
482282014	24462 ST JAMES DR	87.50	87.50	9.00	9.00	0.00	0.00	0.00	0.00	0.00	0.00	0.00	0.00	
482282015	24476 ST JAMES DR	87.50	87.50	9.00	9.00	0.00	0.00	0.00	0.00	0.00	0.00	0.00	0.00	
482282016	24482 ST JAMES DR	87.50	87.50	9.00	9.00	0.00	0.00	0.00	0.00	0.00	0.00	0.00	0.00	
482282017	24488 ST JAMES DR	87.50	87.50	9.00	9.00	0.00	0.00	0.00	0.00	0.00	0.00	0.00	0.00	
482282018	24494 ST JAMES DR	87.50	87.50	9.00	9.00	0.00	0.00	0.00	0.00	0.00	0.00	0.00	0.00	
482283001	24277 ST JAMES DR	87.50	87.50	9.00	9.00	0.00	0.00	0.00	0.00	0.00	0.00	0.00	0.00	
482283002	24293 ST JAMES DR	87.50	87.50	9.00	9.00	0.00	0.00	0.00	0.00	0.00	0.00	0.00	0.00	
482283003	24305 ST JAMES DR	87.50	87.50	9.00	9.00	0.00	0.00	0.00	0.00	0.00	0.00	0.00	0.00	
482283004	24319 ST JAMES DR	87.50	87.50	9.00	9.00	0.00	0.00	0.00	0.00	0.00	0.00	0.00	0.00	
482283005	24329 ST JAMES DR	87.50	87.50	9.00	9.00	0.00	0.00	0.00	0.00	0.00	0.00	0.00	0.00	
482283006	24343 ST JAMES DR	87.50	87.50	9.00	9.00	0.00	0.00	0.00	0.00	0.00	0.00	0.00	0.00	
482283007	24357 ST JAMES DR	87.50	87.50	9.00	9.00	0.00	0.00	0.00	0.00	0.00	0.00	0.00	0.00	
482283008	24371 ST JAMES DR	87.50	87.50	9.00	9.00	0.00	0.00	0.00	0.00	0.00	0.00	0.00	0.00	
482283009	24385 ST JAMES DR	87.50	87.50	9.00	9.00	0.00	0.00	0.00	0.00	0.00	0.00	0.00	0.00	
482283010	24401 ST JAMES DR	87.50	87.50	9.00	9.00	0.00	0.00	0.00	0.00	0.00	0.00	0.00	0.00	
482283011	24421 ST JAMES DR	87.50	87.50	9.00	9.00	0.00	0.00	0.00	0.00	0.00	0.00	0.00	0.00	
482283012	24435 ST JAMES DR	87.50	87.50	9.00	9.00	0.00	0.00	0.00	0.00	0.00	0.00	0.00	0.00	
482283013	24447 ST JAMES DR	87.50	87.50	9.00	9.00	0.00	0.00	0.00	0.00	0.00	0.00	0.00	0.00	
482283014	24461 ST JAMES DR	87.50	87.50	9.00	9.00	0.00	0.00	0.00	0.00	0.00	0.00	0.00	0.00	
482283015	24475 ST JAMES DR	87.50	87.50	9.00	9.00	0.00	0.00	0.00	0.00	0.00	0.00	0.00	0.00	
482283016	24460 BOSTWICK DR	87.50	87.50	9.00	9.00	0.00	0.00	0.00	0.00	0.00	0.00	0.00	0.00	
482283017	24452 BOSTWICK DR	87.50	87.50	9.00	9.00	0.00	0.00	0.00	0.00	0.00	0.00	0.00	0.00	
482283018	24442 BOSTWICK DR	87.50	87.50	9.00	9.00	0.00	0.00	0.00	0.00	0.00	0.00	0.00	0.00	
482283019	24434 BOSTWICK DR	87.50	87.50	9.00	9.00	0.00	0.00	0.00	0.00	0.00	0.00	0.00	0.00	
482283020	24420 BOSTWICK DR	87.50	87.50	9.00	9.00	0.00	0.00	0.00	0.00	0.00	0.00	0.00	0.00	
482283021	24400 BOSTWICK DR	87.50	87.50	9.00	9.00	0.00	0.00	0.00	0.00	0.00	0.00	0.00	0.00	
482283022	24384 BOSTWICK DR	87.50	87.50	9.00	9.00	0.00	0.00	0.00	0.00	0.00	0.00	0.00	0.00	
482283023	24370 BOSTWICK DR	87.50	87.50	9.00	9.00	0.00	0.00	0.00	0.00	0.00	0.00	0.00	0.00	

MORENO VALLEY COMMUNITY SERVICES DISTRICT
FISCAL YEAR 2015/16 MAXIMUM AND APPLIED PARCEL TAXES/CHARGES

ASSESSOR'S PARCEL NUMBER	SITUS ADDRESS	ZONE A		ZONE C		ZONE D		ZONE E		ZONE M		ZONE S		TRACT NUMBER
		MAXIMUM	APPLIED	MAXIMUM	APPLIED	MAXIMUM	APPLIED	MAXIMUM	APPLIED	MAXIMUM	APPLIED	MAXIMUM	APPLIED	
482283024	24356 BOSTWICK DR	87.50	87.50	9.00	9.00	0.00	0.00	0.00	0.00	0.00	0.00	0.00	0.00	
482283025	24342 BOSTWICK DR	87.50	87.50	9.00	9.00	0.00	0.00	0.00	0.00	0.00	0.00	0.00	0.00	
482283026	24328 BOSTWICK DR	87.50	87.50	9.00	9.00	0.00	0.00	0.00	0.00	0.00	0.00	0.00	0.00	
482283027	24316 BOSTWICK DR	87.50	87.50	9.00	9.00	0.00	0.00	0.00	0.00	0.00	0.00	0.00	0.00	
482283028	24302 BOSTWICK DR	87.50	87.50	9.00	9.00	0.00	0.00	0.00	0.00	0.00	0.00	0.00	0.00	
482283029	24290 BOSTWICK DR	87.50	87.50	9.00	9.00	0.00	0.00	0.00	0.00	0.00	0.00	0.00	0.00	
482283030	24276 BOSTWICK DR	87.50	87.50	9.00	9.00	0.00	0.00	0.00	0.00	0.00	0.00	0.00	0.00	
482284001	24499 BOSTWICK DR	87.50	87.50	9.00	9.00	0.00	0.00	0.00	0.00	0.00	0.00	0.00	0.00	
482284002	24493 BOSTWICK DR	87.50	87.50	9.00	9.00	0.00	0.00	0.00	0.00	0.00	0.00	0.00	0.00	
482284003	24487 BOSTWICK DR	87.50	87.50	9.00	9.00	0.00	0.00	0.00	0.00	0.00	0.00	0.00	0.00	
482284004	24481 BOSTWICK DR	87.50	87.50	9.00	9.00	0.00	0.00	0.00	0.00	0.00	0.00	0.00	0.00	
482284005	24475 BOSTWICK DR	87.50	87.50	9.00	9.00	0.00	0.00	0.00	0.00	0.00	0.00	0.00	0.00	
482284006	24469 BOSTWICK DR	87.50	87.50	9.00	9.00	0.00	0.00	0.00	0.00	0.00	0.00	0.00	0.00	
482284007	24463 BOSTWICK DR	87.50	87.50	9.00	9.00	0.00	0.00	0.00	0.00	0.00	0.00	0.00	0.00	
482284008	24457 BOSTWICK DR	87.50	87.50	9.00	9.00	0.00	0.00	0.00	0.00	0.00	0.00	0.00	0.00	
482284009	24453 BOSTWICK DR	87.50	87.50	9.00	9.00	0.00	0.00	0.00	0.00	0.00	0.00	0.00	0.00	
482284010	24445 BOSTWICK DR	87.50	87.50	9.00	9.00	0.00	0.00	0.00	0.00	0.00	0.00	0.00	0.00	
482284011	24433 BOSTWICK DR	87.50	87.50	9.00	9.00	0.00	0.00	0.00	0.00	0.00	0.00	0.00	0.00	
482284012	24421 BOSTWICK DR	87.50	87.50	9.00	9.00	0.00	0.00	0.00	0.00	0.00	0.00	0.00	0.00	
482284013	24401 BOSTWICK DR	87.50	87.50	9.00	9.00	0.00	0.00	0.00	0.00	0.00	0.00	0.00	0.00	
482284014	24385 BOSTWICK DR	87.50	87.50	9.00	9.00	0.00	0.00	0.00	0.00	0.00	0.00	0.00	0.00	
482284015	24371 BOSTWICK DR	87.50	87.50	9.00	9.00	0.00	0.00	0.00	0.00	0.00	0.00	0.00	0.00	
482284016	24355 BOSTWICK DR	87.50	87.50	9.00	9.00	0.00	0.00	0.00	0.00	0.00	0.00	0.00	0.00	
482284017	24343 BOSTWICK DR	87.50	87.50	9.00	9.00	0.00	0.00	0.00	0.00	0.00	0.00	0.00	0.00	
482284018	24329 BOSTWICK DR	87.50	87.50	9.00	9.00	0.00	0.00	0.00	0.00	0.00	0.00	0.00	0.00	
482284019	24317 BOSTWICK DR	87.50	87.50	9.00	9.00	0.00	0.00	0.00	0.00	0.00	0.00	0.00	0.00	
482284020	24303 BOSTWICK DR	87.50	87.50	9.00	9.00	0.00	0.00	0.00	0.00	0.00	0.00	0.00	0.00	
482284021	24291 BOSTWICK DR	87.50	87.50	9.00	9.00	0.00	0.00	0.00	0.00	0.00	0.00	0.00	0.00	
482284022	24275 BOSTWICK DR	87.50	87.50	9.00	9.00	0.00	0.00	0.00	0.00	0.00	0.00	0.00	0.00	
482291001	13631 RAMSDELL DR	87.50	87.50	9.00	9.00	0.00	0.00	0.00	0.00	0.00	0.00	0.00	0.00	
482291002	13645 RAMSDELL DR	87.50	87.50	9.00	9.00	0.00	0.00	0.00	0.00	0.00	0.00	0.00	0.00	
482291003	13657 RAMSDELL DR	87.50	87.50	9.00	9.00	0.00	0.00	0.00	0.00	0.00	0.00	0.00	0.00	
482291004	13669 RAMSDELL DR	87.50	87.50	9.00	9.00	0.00	0.00	0.00	0.00	0.00	0.00	0.00	0.00	
482291005	13681 RAMSDELL DR	87.50	87.50	9.00	9.00	0.00	0.00	0.00	0.00	0.00	0.00	0.00	0.00	
482291006	13693 RAMSDELL DR	87.50	87.50	9.00	9.00	0.00	0.00	0.00	0.00	0.00	0.00	0.00	0.00	
482291007	13705 RAMSDELL DR	87.50	87.50	9.00	9.00	0.00	0.00	0.00	0.00	0.00	0.00	0.00	0.00	
482291008	13717 RAMSDELL DR	87.50	87.50	9.00	9.00	0.00	0.00	0.00	0.00	0.00	0.00	0.00	0.00	

MORENO VALLEY COMMUNITY SERVICES DISTRICT
FISCAL YEAR 2015/16 MAXIMUM AND APPLIED PARCEL TAXES/CHARGES

ASSESSOR'S PARCEL NUMBER	SITUS ADDRESS	ZONE A		ZONE C		ZONE D		ZONE E		ZONE M		ZONE S		TRACT NUMBER
		MAXIMUM	APPLIED	MAXIMUM	APPLIED	MAXIMUM	APPLIED	MAXIMUM	APPLIED	MAXIMUM	APPLIED	MAXIMUM	APPLIED	
482291009	13729 RAMSDELL DR	87.50	87.50	9.00	9.00	0.00	0.00	0.00	0.00	0.00	0.00	0.00	0.00	
482291010	13741 RAMSDELL DR	87.50	87.50	9.00	9.00	0.00	0.00	0.00	0.00	0.00	0.00	0.00	0.00	
482292001	24240 BAY AVE	87.50	87.50	9.00	9.00	0.00	0.00	0.00	0.00	0.00	0.00	0.00	0.00	
482292002	24250 BAY AVE	87.50	87.50	9.00	9.00	0.00	0.00	0.00	0.00	0.00	0.00	0.00	0.00	
482292003	24268 BAY AVE	87.50	87.50	9.00	9.00	0.00	0.00	0.00	0.00	0.00	0.00	0.00	0.00	
482292004	24270 BAY AVE	87.50	87.50	9.00	9.00	0.00	0.00	0.00	0.00	0.00	0.00	0.00	0.00	
482292005	24275 TIERRA DE ORO	87.50	87.50	9.00	9.00	0.00	0.00	0.00	0.00	0.00	0.00	0.00	0.00	
482292006	24263 TIERRA DE ORO	87.50	87.50	9.00	9.00	0.00	0.00	0.00	0.00	0.00	0.00	0.00	0.00	
482292007	24249 TIERRA DE ORO	87.50	87.50	9.00	9.00	0.00	0.00	0.00	0.00	0.00	0.00	0.00	0.00	
482292008	24345 TIERRA DE ORO	87.50	87.50	9.00	9.00	0.00	0.00	0.00	0.00	0.00	0.00	0.00	0.00	
482292009	24333 TIERRA DE ORO	87.50	87.50	9.00	9.00	0.00	0.00	0.00	0.00	0.00	0.00	0.00	0.00	
482292010	24317 TIERRA DE ORO	87.50	87.50	9.00	9.00	0.00	0.00	0.00	0.00	0.00	0.00	0.00	0.00	
482292011	24303 TIERRA DE ORO	87.50	87.50	9.00	9.00	0.00	0.00	0.00	0.00	0.00	0.00	0.00	0.00	
482292012	24291 TIERRA DE ORO	87.50	87.50	9.00	9.00	0.00	0.00	0.00	0.00	0.00	0.00	0.00	0.00	
482292013	24278 BAY AVE	87.50	87.50	9.00	9.00	0.00	0.00	0.00	0.00	0.00	0.00	0.00	0.00	
482292014	24282 BAY AVE	87.50	87.50	9.00	9.00	0.00	0.00	0.00	0.00	0.00	0.00	0.00	0.00	
482292015	24306 BAY AVE	87.50	87.50	9.00	9.00	0.00	0.00	0.00	0.00	0.00	0.00	0.00	0.00	
482292016	24320 BAY AVE	87.50	87.50	9.00	9.00	0.00	0.00	0.00	0.00	0.00	0.00	0.00	0.00	
482292017	24334 BAY AVE	87.50	87.50	9.00	9.00	0.00	0.00	0.00	0.00	0.00	0.00	0.00	0.00	
482292018	24401 TIERRA DE ORO	87.50	87.50	9.00	9.00	0.00	0.00	0.00	0.00	0.00	0.00	0.00	0.00	
482292019	24389 TIERRA DE ORO	87.50	87.50	9.00	9.00	0.00	0.00	0.00	0.00	0.00	0.00	0.00	0.00	
482292020	24377 TIERRA DE ORO	87.50	87.50	9.00	9.00	0.00	0.00	0.00	0.00	0.00	0.00	0.00	0.00	
482292021	24361 TIERRA DE ORO	87.50	87.50	9.00	9.00	0.00	0.00	0.00	0.00	0.00	0.00	0.00	0.00	
482292022	24348 BAY AVE	87.50	87.50	9.00	9.00	0.00	0.00	0.00	0.00	0.00	0.00	0.00	0.00	
482292023	24362 BAY AVE	87.50	87.50	9.00	9.00	0.00	0.00	0.00	0.00	0.00	0.00	0.00	0.00	
482292024	24378 BAY AVE	87.50	87.50	9.00	9.00	0.00	0.00	0.00	0.00	0.00	0.00	0.00	0.00	
482292025	24390 BAY AVE	87.50	87.50	9.00	9.00	0.00	0.00	0.00	0.00	0.00	0.00	0.00	0.00	
482293001	24246 TIERRA DE ORO	87.50	87.50	9.00	9.00	0.00	0.00	0.00	0.00	0.00	0.00	0.00	0.00	
482293002	24260 TIERRA DE ORO	87.50	87.50	9.00	9.00	0.00	0.00	0.00	0.00	0.00	0.00	0.00	0.00	
482293003	24274 TIERRA DE ORO	87.50	87.50	9.00	9.00	0.00	0.00	0.00	0.00	0.00	0.00	0.00	0.00	
482293004	24261 VIA DEL SOL	87.50	87.50	9.00	9.00	0.00	0.00	0.00	0.00	0.00	0.00	0.00	0.00	
482293005	24247 VIA DEL SOL	87.50	87.50	9.00	9.00	0.00	0.00	0.00	0.00	0.00	0.00	0.00	0.00	
482293006	24347 VIA DEL SOL	87.50	87.50	9.00	9.00	0.00	0.00	0.00	0.00	0.00	0.00	0.00	0.00	
482293007	24331 VIA DEL SOL	87.50	87.50	9.00	9.00	0.00	0.00	0.00	0.00	0.00	0.00	0.00	0.00	
482293008	24315 VIA DEL SOL	87.50	87.50	9.00	9.00	0.00	0.00	0.00	0.00	0.00	0.00	0.00	0.00	
482293009	24295 VIA DEL SOL	87.50	87.50	9.00	9.00	0.00	0.00	0.00	0.00	0.00	0.00	0.00	0.00	
482293010	24273 VIA DEL SOL	87.50	87.50	9.00	9.00	0.00	0.00	0.00	0.00	0.00	0.00	0.00	0.00	

MORENO VALLEY COMMUNITY SERVICES DISTRICT
FISCAL YEAR 2015/16 MAXIMUM AND APPLIED PARCEL TAXES/CHARGES

ASSESSOR'S PARCEL NUMBER	SITUS ADDRESS	ZONE A		ZONE C		ZONE D		ZONE E		ZONE M		ZONE S		TRACT NUMBER
		MAXIMUM	APPLIED	MAXIMUM	APPLIED	MAXIMUM	APPLIED	MAXIMUM	APPLIED	MAXIMUM	APPLIED	MAXIMUM	APPLIED	
482293011	24300 TIERRA DE ORO	87.50	87.50	9.00	9.00	0.00	0.00	0.00	0.00	0.00	0.00	0.00	0.00	
482293012	24316 TIERRA DE ORO	87.50	87.50	9.00	9.00	0.00	0.00	0.00	0.00	0.00	0.00	0.00	0.00	
482293013	24324 TIERRA DE ORO	87.50	87.50	9.00	9.00	0.00	0.00	0.00	0.00	0.00	0.00	0.00	0.00	
482293014	24338 TIERRA DE ORO	87.50	87.50	9.00	9.00	0.00	0.00	0.00	0.00	0.00	0.00	0.00	0.00	
482293015	24403 VIA DEL SOL	87.50	87.50	9.00	9.00	0.00	0.00	0.00	0.00	0.00	0.00	0.00	0.00	
482293016	24385 VIA DEL SOL	87.50	87.50	9.00	9.00	0.00	0.00	0.00	0.00	0.00	0.00	0.00	0.00	
482293017	24379 VIA DEL SOL	87.50	87.50	9.00	9.00	0.00	0.00	0.00	0.00	0.00	0.00	0.00	0.00	
482293018	24363 VIA DEL SOL	87.50	87.50	9.00	9.00	0.00	0.00	0.00	0.00	0.00	0.00	0.00	0.00	
482293019	24352 TIERRA DE ORO	87.50	87.50	9.00	9.00	0.00	0.00	0.00	0.00	0.00	0.00	0.00	0.00	
482293020	24370 TIERRA DE ORO	87.50	87.50	9.00	9.00	0.00	0.00	0.00	0.00	0.00	0.00	0.00	0.00	
482293021	24382 TIERRA DE ORO	87.50	87.50	9.00	9.00	0.00	0.00	0.00	0.00	0.00	0.00	0.00	0.00	
482293022	24396 TIERRA DE ORO	87.50	87.50	9.00	9.00	0.00	0.00	0.00	0.00	0.00	0.00	0.00	0.00	
482294001	24244 VIA DEL SOL	87.50	87.50	9.00	9.00	0.00	0.00	0.00	0.00	0.00	0.00	0.00	0.00	
482294002	24250 VIA DEL SOL	87.50	87.50	9.00	9.00	0.00	0.00	0.00	0.00	0.00	0.00	0.00	0.00	
482294003	24290 VIA DEL SOL	87.50	87.50	9.00	9.00	0.00	0.00	0.00	0.00	0.00	0.00	0.00	0.00	
482294004	24300 VIA DEL SOL	87.50	87.50	9.00	9.00	0.00	0.00	0.00	0.00	0.00	0.00	0.00	0.00	
482294005	24320 VIA DEL SOL	87.50	87.50	9.00	9.00	0.00	0.00	0.00	0.00	0.00	0.00	0.00	0.00	
482294006	24340 VIA DEL SOL	87.50	87.50	9.00	9.00	0.00	0.00	0.00	0.00	0.00	0.00	0.00	0.00	
482294007	24352 VIA DEL SOL	87.50	87.50	9.00	9.00	0.00	0.00	0.00	0.00	0.00	0.00	0.00	0.00	
482294008	24364 VIA DEL SOL	87.50	87.50	9.00	9.00	0.00	0.00	0.00	0.00	0.00	0.00	0.00	0.00	
482294009	24376 VIA DEL SOL	87.50	87.50	9.00	9.00	0.00	0.00	0.00	0.00	0.00	0.00	0.00	0.00	
482294010	24390 VIA DEL SOL	87.50	87.50	9.00	9.00	0.00	0.00	0.00	0.00	0.00	0.00	0.00	0.00	
482294011	24404 VIA DEL SOL	87.50	87.50	9.00	9.00	0.00	0.00	0.00	0.00	0.00	0.00	0.00	0.00	
482301001	24350 JANET KAY DR	87.50	87.50	9.00	9.00	0.00	0.00	0.00	0.00	0.00	0.00	0.00	0.00	
482301002	24338 JANET KAY DR	87.50	87.50	9.00	9.00	0.00	0.00	0.00	0.00	0.00	0.00	0.00	0.00	
482301003	24326 JANET KAY DR	87.50	87.50	9.00	9.00	0.00	0.00	0.00	0.00	0.00	0.00	0.00	0.00	
482301004	24316 JANET KAY DR	87.50	87.50	9.00	9.00	0.00	0.00	0.00	0.00	0.00	0.00	0.00	0.00	
482301005	24304 JANET KAY DR	87.50	87.50	9.00	9.00	0.00	0.00	0.00	0.00	0.00	0.00	0.00	0.00	
482301006	24294 JANET KAY DR	87.50	87.50	9.00	9.00	0.00	0.00	0.00	0.00	0.00	0.00	0.00	0.00	
482301007	24282 JANET KAY DR	87.50	87.50	9.00	9.00	0.00	0.00	0.00	0.00	0.00	0.00	0.00	0.00	
482302001	14745 PERHAM DR	87.50	87.50	9.00	9.00	0.00	0.00	0.00	0.00	0.00	0.00	0.00	0.00	
482302002	14735 PERHAM DR	87.50	87.50	9.00	9.00	0.00	0.00	0.00	0.00	0.00	0.00	0.00	0.00	
482302003	14725 PERHAM DR	87.50	87.50	9.00	9.00	0.00	0.00	0.00	0.00	0.00	0.00	0.00	0.00	
482302004	14715 PERHAM DR	87.50	87.50	9.00	9.00	0.00	0.00	0.00	0.00	0.00	0.00	0.00	0.00	
482302005	14705 PERHAM DR	87.50	87.50	9.00	9.00	0.00	0.00	0.00	0.00	0.00	0.00	0.00	0.00	
482302006	14695 PERHAM DR	87.50	87.50	9.00	9.00	0.00	0.00	0.00	0.00	0.00	0.00	0.00	0.00	
482302007	14685 PERHAM DR	87.50	87.50	9.00	9.00	0.00	0.00	0.00	0.00	0.00	0.00	0.00	0.00	

MORENO VALLEY COMMUNITY SERVICES DISTRICT
FISCAL YEAR 2015/16 MAXIMUM AND APPLIED PARCEL TAXES/CHARGES

ASSESSOR'S PARCEL NUMBER	SITUS ADDRESS	ZONE A		ZONE C		ZONE D		ZONE E		ZONE M		ZONE S		TRACT NUMBER
		MAXIMUM	APPLIED	MAXIMUM	APPLIED	MAXIMUM	APPLIED	MAXIMUM	APPLIED	MAXIMUM	APPLIED	MAXIMUM	APPLIED	
482302008	14675 PERHAM DR	87.50	87.50	9.00	9.00	0.00	0.00	0.00	0.00	0.00	0.00	0.00	0.00	
482302009	14665 PERHAM DR	87.50	87.50	9.00	9.00	0.00	0.00	0.00	0.00	0.00	0.00	0.00	0.00	
482302010	14655 PERHAM DR	87.50	87.50	9.00	9.00	0.00	0.00	0.00	0.00	0.00	0.00	0.00	0.00	
482302011	14645 PERHAM DR	87.50	87.50	9.00	9.00	0.00	0.00	0.00	0.00	0.00	0.00	0.00	0.00	
482302012	14635 PERHAM DR	87.50	87.50	9.00	9.00	0.00	0.00	0.00	0.00	0.00	0.00	0.00	0.00	
482303001	14740 PERHAM DR	87.50	87.50	9.00	9.00	0.00	0.00	0.00	0.00	0.00	0.00	0.00	0.00	
482303002	14730 PERHAM DR	87.50	87.50	9.00	9.00	0.00	0.00	0.00	0.00	0.00	0.00	0.00	0.00	
482303003	14720 PERHAM DR	87.50	87.50	9.00	9.00	0.00	0.00	0.00	0.00	0.00	0.00	0.00	0.00	
482303004	14710 PERHAM DR	87.50	87.50	9.00	9.00	0.00	0.00	0.00	0.00	0.00	0.00	0.00	0.00	
482303005	14700 PERHAM DR	87.50	87.50	9.00	9.00	0.00	0.00	0.00	0.00	0.00	0.00	0.00	0.00	
482303006	14690 PERHAM DR	87.50	87.50	9.00	9.00	0.00	0.00	0.00	0.00	0.00	0.00	0.00	0.00	
482303007	14680 PERHAM DR	87.50	87.50	9.00	9.00	0.00	0.00	0.00	0.00	0.00	0.00	0.00	0.00	
482303008	14670 PERHAM DR	87.50	87.50	9.00	9.00	0.00	0.00	0.00	0.00	0.00	0.00	0.00	0.00	
482303009	14671 WILMA SUE ST	87.50	87.50	9.00	9.00	0.00	0.00	0.00	0.00	0.00	0.00	0.00	0.00	
482303010	14681 WILMA SUE ST	87.50	87.50	9.00	9.00	0.00	0.00	0.00	0.00	0.00	0.00	0.00	0.00	
482303011	14691 WILMA SUE ST	87.50	87.50	9.00	9.00	0.00	0.00	0.00	0.00	0.00	0.00	0.00	0.00	
482303012	14701 WILMA SUE ST	87.50	87.50	9.00	9.00	0.00	0.00	0.00	0.00	0.00	0.00	0.00	0.00	
482303013	14711 WILMA SUE ST	87.50	87.50	9.00	9.00	0.00	0.00	0.00	0.00	0.00	0.00	0.00	0.00	
482303014	14721 WILMA SUE ST	87.50	87.50	9.00	9.00	0.00	0.00	0.00	0.00	0.00	0.00	0.00	0.00	
482303015	14731 WILMA SUE ST	87.50	87.50	9.00	9.00	0.00	0.00	0.00	0.00	0.00	0.00	0.00	0.00	
482303016	14741 WILMA SUE ST	87.50	87.50	9.00	9.00	0.00	0.00	0.00	0.00	0.00	0.00	0.00	0.00	
482304003	24355 JANET KAY DR	87.50	87.50	9.00	9.00	0.00	0.00	0.00	0.00	0.00	0.00	0.00	0.00	
482304004	24345 JANET KAY DR	87.50	87.50	9.00	9.00	0.00	0.00	0.00	0.00	0.00	0.00	0.00	0.00	
482304005	14672 WILMA SUE ST	87.50	87.50	9.00	9.00	0.00	0.00	0.00	0.00	0.00	0.00	0.00	0.00	
482304006	14682 WILMA SUE ST	87.50	87.50	9.00	9.00	0.00	0.00	0.00	0.00	0.00	0.00	0.00	0.00	
482304007	14692 WILMA SUE ST	87.50	87.50	9.00	9.00	0.00	0.00	0.00	0.00	0.00	0.00	0.00	0.00	
482304008	14702 WILMA SUE ST	87.50	87.50	9.00	9.00	0.00	0.00	0.00	0.00	0.00	0.00	0.00	0.00	
482304009	14712 WILMA SUE ST	87.50	87.50	9.00	9.00	0.00	0.00	0.00	0.00	0.00	0.00	0.00	0.00	
482304010	14722 WILMA SUE ST	87.50	87.50	9.00	9.00	0.00	0.00	0.00	0.00	0.00	0.00	0.00	0.00	
482304011	14732 WILMA SUE ST	87.50	87.50	9.00	9.00	0.00	0.00	0.00	0.00	0.00	0.00	0.00	0.00	
482304012	14742 WILMA SUE ST	87.50	87.50	9.00	9.00	0.00	0.00	0.00	0.00	0.00	0.00	0.00	0.00	
482304013	24352 DELPHINIUM AVE	87.50	87.50	9.00	9.00	0.00	0.00	0.00	0.00	0.00	0.00	0.00	0.00	
482304014	24362 DELPHINIUM AVE	87.50	87.50	9.00	9.00	0.00	0.00	0.00	0.00	0.00	0.00	0.00	0.00	
482304015	24372 DELPHINIUM AVE	87.50	87.50	9.00	9.00	0.00	0.00	0.00	0.00	0.00	0.00	0.00	0.00	
482304016	24382 DELPHINIUM AVE	87.50	87.50	9.00	9.00	0.00	0.00	0.00	0.00	0.00	0.00	0.00	0.00	
482304017	24392 DELPHINIUM AVE	87.50	87.50	9.00	9.00	0.00	0.00	0.00	0.00	0.00	0.00	0.00	0.00	
482304018	24402 DELPHINIUM AVE	87.50	87.50	9.00	9.00	0.00	0.00	0.00	0.00	0.00	0.00	0.00	0.00	

MORENO VALLEY COMMUNITY SERVICES DISTRICT
FISCAL YEAR 2015/16 MAXIMUM AND APPLIED PARCEL TAXES/CHARGES

ASSESSOR'S PARCEL NUMBER	SITUS ADDRESS	ZONE A		ZONE C		ZONE D		ZONE E		ZONE M		ZONE S		TRACT NUMBER
		MAXIMUM	APPLIED	MAXIMUM	APPLIED	MAXIMUM	APPLIED	MAXIMUM	APPLIED	MAXIMUM	APPLIED	MAXIMUM	APPLIED	
482304019	14743 CLAUDINE ST	87.50	87.50	9.00	9.00	0.00	0.00	0.00	0.00	0.00	0.00	0.00	0.00	
482304025	14733 CLAUDINE ST	87.50	87.50	9.00	9.00	0.00	0.00	0.00	0.00	0.00	0.00	0.00	0.00	
482304026	14723 CLAUDINE ST	87.50	87.50	9.00	9.00	0.00	0.00	0.00	0.00	0.00	0.00	0.00	0.00	
482304027	14713 CLAUDINE ST	87.50	87.50	9.00	9.00	0.00	0.00	0.00	0.00	0.00	0.00	0.00	0.00	
482304028	14703 CLAUDINE ST	87.50	87.50	9.00	9.00	0.00	0.00	0.00	0.00	0.00	0.00	0.00	0.00	
482304029	14693 CLAUDINE ST	87.50	87.50	9.00	9.00	0.00	0.00	0.00	0.00	0.00	0.00	0.00	0.00	
482304030	14683 CLAUDINE ST	87.50	87.50	9.00	9.00	0.00	0.00	0.00	0.00	0.00	0.00	0.00	0.00	
482304031	14673 CLAUDINE ST	87.50	87.50	9.00	9.00	0.00	0.00	0.00	0.00	0.00	0.00	0.00	0.00	
482304032	24405 JANET KAY DR	87.50	87.50	9.00	9.00	0.00	0.00	0.00	0.00	0.00	0.00	0.00	0.00	
482304033	24393 JANET KAY DR	87.50	87.50	9.00	9.00	0.00	0.00	0.00	0.00	0.00	0.00	0.00	0.00	
482304034	24381 JANET KAY DR	87.50	87.50	9.00	9.00	0.00	0.00	0.00	0.00	0.00	0.00	0.00	0.00	
482304037		87.50	87.50	9.00	9.00	0.00	0.00	0.00	0.00	0.00	0.00	0.00	0.00	32711
482304038		87.50	87.50	9.00	9.00	0.00	0.00	0.00	0.00	0.00	0.00	0.00	0.00	32711
482304039		87.50	87.50	9.00	9.00	0.00	0.00	0.00	0.00	0.00	0.00	0.00	0.00	32711
482304040		87.50	87.50	9.00	9.00	0.00	0.00	0.00	0.00	0.00	0.00	0.00	0.00	32711
482304041		87.50	87.50	9.00	9.00	0.00	0.00	0.00	0.00	0.00	0.00	0.00	0.00	32711
482304042		87.50	87.50	9.00	9.00	0.00	0.00	0.00	0.00	0.00	0.00	0.00	0.00	32711
482304043		87.50	87.50	9.00	9.00	0.00	0.00	0.00	0.00	0.00	0.00	0.00	0.00	32711
482304044		87.50	87.50	9.00	9.00	0.00	0.00	0.00	0.00	0.00	0.00	0.00	0.00	32711
482304045		87.50	87.50	9.00	9.00	0.00	0.00	0.00	0.00	0.00	0.00	0.00	0.00	32711
482305001	14735 CARLA JEAN DR	87.50	87.50	9.00	9.00	0.00	0.00	0.00	0.00	0.00	0.00	0.00	0.00	
482305002	14725 CARLA JEAN DR	87.50	87.50	9.00	9.00	0.00	0.00	0.00	0.00	0.00	0.00	0.00	0.00	
482305003	14715 CARLA JEAN DR	87.50	87.50	9.00	9.00	0.00	0.00	0.00	0.00	0.00	0.00	0.00	0.00	
482305004	14705 CARLA JEAN DR	87.50	87.50	9.00	9.00	0.00	0.00	0.00	0.00	0.00	0.00	0.00	0.00	
482305005	14695 CARLA JEAN DR	87.50	87.50	9.00	9.00	0.00	0.00	0.00	0.00	0.00	0.00	0.00	0.00	
482305006	14685 CARLA JEAN DR	87.50	87.50	9.00	9.00	0.00	0.00	0.00	0.00	0.00	0.00	0.00	0.00	
482305007	14675 CARLA JEAN DR	87.50	87.50	9.00	9.00	0.00	0.00	0.00	0.00	0.00	0.00	0.00	0.00	
482305008	14674 CLAUDINE ST	87.50	87.50	9.00	9.00	0.00	0.00	0.00	0.00	0.00	0.00	0.00	0.00	
482305009	14684 CLAUDINE ST	87.50	87.50	9.00	9.00	0.00	0.00	0.00	0.00	0.00	0.00	0.00	0.00	
482305010	14694 CLAUDINE ST	87.50	87.50	9.00	9.00	0.00	0.00	0.00	0.00	0.00	0.00	0.00	0.00	
482305011	14704 CLAUDINE ST	87.50	87.50	9.00	9.00	0.00	0.00	0.00	0.00	0.00	0.00	0.00	0.00	
482305012	14714 CLAUDINE ST	87.50	87.50	9.00	9.00	0.00	0.00	0.00	0.00	0.00	0.00	0.00	0.00	
482305013	14724 CLAUDINE ST	87.50	87.50	9.00	9.00	0.00	0.00	0.00	0.00	0.00	0.00	0.00	0.00	
482305014	14734 CLAUDINE ST	87.50	87.50	9.00	9.00	0.00	0.00	0.00	0.00	0.00	0.00	0.00	0.00	
482305015	14744 CLAUDINE ST	87.50	87.50	9.00	9.00	0.00	0.00	0.00	0.00	0.00	0.00	0.00	0.00	
482305016	14745 CARLA JEAN DR	87.50	87.50	9.00	9.00	0.00	0.00	0.00	0.00	0.00	0.00	0.00	0.00	
482306001	24370 JANET KAY DR	87.50	87.50	9.00	9.00	0.00	0.00	0.00	0.00	0.00	0.00	0.00	0.00	

MORENO VALLEY COMMUNITY SERVICES DISTRICT
FISCAL YEAR 2015/16 MAXIMUM AND APPLIED PARCEL TAXES/CHARGES

ASSESSOR'S PARCEL NUMBER	SITUS ADDRESS	ZONE A		ZONE C		ZONE D		ZONE E		ZONE M		ZONE S		TRACT NUMBER
		MAXIMUM	APPLIED	MAXIMUM	APPLIED	MAXIMUM	APPLIED	MAXIMUM	APPLIED	MAXIMUM	APPLIED	MAXIMUM	APPLIED	
482306002	24382 JANET KAY DR	87.50	87.50	9.00	9.00	0.00	0.00	0.00	0.00	0.00	0.00	0.00	0.00	
482306003	24394 JANET KAY DR	87.50	87.50	9.00	9.00	0.00	0.00	0.00	0.00	0.00	0.00	0.00	0.00	
482306004	24406 JANET KAY DR	87.50	87.50	9.00	9.00	0.00	0.00	0.00	0.00	0.00	0.00	0.00	0.00	
482306005	24418 JANET KAY DR	87.50	87.50	9.00	9.00	0.00	0.00	0.00	0.00	0.00	0.00	0.00	0.00	
482306006	24430 JANET KAY DR	87.50	87.50	9.00	9.00	0.00	0.00	0.00	0.00	0.00	0.00	0.00	0.00	
482306007	24442 JANET KAY DR	87.50	87.50	9.00	9.00	0.00	0.00	0.00	0.00	0.00	0.00	0.00	0.00	
482306008	24454 JANET KAY DR	87.50	87.50	9.00	9.00	0.00	0.00	0.00	0.00	0.00	0.00	0.00	0.00	
482306009	24466 JANET KAY DR	87.50	87.50	9.00	9.00	0.00	0.00	0.00	0.00	0.00	0.00	0.00	0.00	
482306010	24478 JANET KAY DR	87.50	87.50	9.00	9.00	0.00	0.00	0.00	0.00	0.00	0.00	0.00	0.00	
482306011	24490 JANET KAY DR	87.50	87.50	9.00	9.00	0.00	0.00	0.00	0.00	0.00	0.00	0.00	0.00	
482306012	14666 CARLA JEAN DR	87.50	87.50	9.00	9.00	0.00	0.00	0.00	0.00	0.00	0.00	0.00	0.00	
482306013	14676 CARLA JEAN DR	87.50	87.50	9.00	9.00	0.00	0.00	0.00	0.00	0.00	0.00	0.00	0.00	
482306014	14686 CARLA JEAN DR	87.50	87.50	9.00	9.00	0.00	0.00	0.00	0.00	0.00	0.00	0.00	0.00	
482306015	14696 CARLA JEAN DR	87.50	87.50	9.00	9.00	0.00	0.00	0.00	0.00	0.00	0.00	0.00	0.00	
482306016	14706 CARLA JEAN DR	87.50	87.50	9.00	9.00	0.00	0.00	0.00	0.00	0.00	0.00	0.00	0.00	
482306017	14716 CARLA JEAN DR	87.50	87.50	9.00	9.00	0.00	0.00	0.00	0.00	0.00	0.00	0.00	0.00	
482306018	14726 CARLA JEAN DR	87.50	87.50	9.00	9.00	0.00	0.00	0.00	0.00	0.00	0.00	0.00	0.00	
482306019	14736 CARLA JEAN DR	87.50	87.50	9.00	9.00	0.00	0.00	0.00	0.00	0.00	0.00	0.00	0.00	
482306020	14746 CARLA JEAN DR	87.50	87.50	9.00	9.00	0.00	0.00	0.00	0.00	0.00	0.00	0.00	0.00	
482311001	24499 BRODIAEA AVE	87.50	87.50	9.00	9.00	0.00	0.00	0.00	0.00	0.00	0.00	0.00	0.00	
482311002	24481 BRODIAEA AVE	87.50	87.50	9.00	9.00	0.00	0.00	0.00	0.00	0.00	0.00	0.00	0.00	
482311003	24467 BRODIAEA AVE	87.50	87.50	9.00	9.00	0.00	0.00	0.00	0.00	0.00	0.00	0.00	0.00	
482311004	24445 BRODIAEA AVE	87.50	87.50	9.00	9.00	0.00	0.00	0.00	0.00	0.00	0.00	0.00	0.00	
482311005	24423 BRODIAEA AVE	87.50	87.50	9.00	9.00	0.00	0.00	0.00	0.00	0.00	0.00	0.00	0.00	
482311006	24401 BRODIAEA AVE	87.50	87.50	9.00	9.00	0.00	0.00	0.00	0.00	0.00	0.00	0.00	0.00	
482311007	24410 MURAL CT	87.50	87.50	9.00	9.00	0.00	0.00	0.00	0.00	0.00	0.00	0.00	0.00	
482311008	24420 MURAL CT	87.50	87.50	9.00	9.00	0.00	0.00	0.00	0.00	0.00	0.00	0.00	0.00	
482311009	24434 MURAL CT	87.50	87.50	9.00	9.00	0.00	0.00	0.00	0.00	0.00	0.00	0.00	0.00	
482311010	24448 MURAL CT	87.50	87.50	9.00	9.00	0.00	0.00	0.00	0.00	0.00	0.00	0.00	0.00	
482311011	24460 MURAL CT	87.50	87.50	9.00	9.00	0.00	0.00	0.00	0.00	0.00	0.00	0.00	0.00	
482311012	24476 MURAL CT	87.50	87.50	9.00	9.00	0.00	0.00	0.00	0.00	0.00	0.00	0.00	0.00	
482311013	24475 MURAL CT	87.50	87.50	9.00	9.00	0.00	0.00	0.00	0.00	0.00	0.00	0.00	0.00	
482311014	24461 MURAL CT	87.50	87.50	9.00	9.00	0.00	0.00	0.00	0.00	0.00	0.00	0.00	0.00	
482311015	24449 MURAL CT	87.50	87.50	9.00	9.00	0.00	0.00	0.00	0.00	0.00	0.00	0.00	0.00	
482311016	24435 MURAL CT	87.50	87.50	9.00	9.00	0.00	0.00	0.00	0.00	0.00	0.00	0.00	0.00	
482311017	24421 MURAL CT	87.50	87.50	9.00	9.00	0.00	0.00	0.00	0.00	0.00	0.00	0.00	0.00	
482311018	24411 MURAL CT	87.50	87.50	9.00	9.00	0.00	0.00	0.00	0.00	0.00	0.00	0.00	0.00	

MORENO VALLEY COMMUNITY SERVICES DISTRICT
FISCAL YEAR 2015/16 MAXIMUM AND APPLIED PARCEL TAXES/CHARGES

ASSESSOR'S PARCEL NUMBER	SITUS ADDRESS	ZONE A		ZONE C		ZONE D		ZONE E		ZONE M		ZONE S		TRACT NUMBER
		MAXIMUM	APPLIED	MAXIMUM	APPLIED	MAXIMUM	APPLIED	MAXIMUM	APPLIED	MAXIMUM	APPLIED	MAXIMUM	APPLIED	
482311019	24412 LAMONT DR	87.50	87.50	9.00	9.00	0.00	0.00	0.00	0.00	0.00	0.00	0.00	0.00	
482311020	24422 LAMONT DR	87.50	87.50	9.00	9.00	0.00	0.00	0.00	0.00	0.00	0.00	0.00	0.00	
482311021	24436 LAMONT DR	87.50	87.50	9.00	9.00	0.00	0.00	0.00	0.00	0.00	0.00	0.00	0.00	
482311022	24446 LAMONT DR	87.50	87.50	9.00	9.00	0.00	0.00	0.00	0.00	0.00	0.00	0.00	0.00	
482311023	24462 LAMONT DR	87.50	87.50	9.00	9.00	0.00	0.00	0.00	0.00	0.00	0.00	0.00	0.00	
482311024	24474 LAMONT DR	87.50	87.50	9.00	9.00	0.00	0.00	0.00	0.00	0.00	0.00	0.00	0.00	
482311025	24473 LAMONT DR	87.50	87.50	9.00	9.00	0.00	0.00	0.00	0.00	0.00	0.00	0.00	0.00	
482311026	24461 LAMONT DR	87.50	87.50	9.00	9.00	0.00	0.00	0.00	0.00	0.00	0.00	0.00	0.00	
482311027	24447 LAMONT DR	87.50	87.50	9.00	9.00	0.00	0.00	0.00	0.00	0.00	0.00	0.00	0.00	
482311028	24435 LAMONT DR	87.50	87.50	9.00	9.00	0.00	0.00	0.00	0.00	0.00	0.00	0.00	0.00	
482311029	24421 LAMONT DR	87.50	87.50	9.00	9.00	0.00	0.00	0.00	0.00	0.00	0.00	0.00	0.00	
482311030	24409 LAMONT DR	87.50	87.50	9.00	9.00	0.00	0.00	0.00	0.00	0.00	0.00	0.00	0.00	
482311031	24395 LAMONT DR	87.50	87.50	9.00	9.00	0.00	0.00	0.00	0.00	0.00	0.00	0.00	0.00	
482311032	24383 LAMONT DR	87.50	87.50	9.00	9.00	0.00	0.00	0.00	0.00	0.00	0.00	0.00	0.00	
482311033	24369 LAMONT DR	87.50	87.50	9.00	9.00	0.00	0.00	0.00	0.00	0.00	0.00	0.00	0.00	
482311034	24357 LAMONT DR	87.50	87.50	9.00	9.00	0.00	0.00	0.00	0.00	0.00	0.00	0.00	0.00	
482311035	24343 LAMONT DR	87.50	87.50	9.00	9.00	0.00	0.00	0.00	0.00	0.00	0.00	0.00	0.00	
482311036	24331 LAMONT DR	87.50	87.50	9.00	9.00	0.00	0.00	0.00	0.00	0.00	0.00	0.00	0.00	
482311037	24311 LAMONT DR	87.50	87.50	9.00	9.00	0.00	0.00	0.00	0.00	0.00	0.00	0.00	0.00	
482311038	24303 LAMONT DR	87.50	87.50	9.00	9.00	0.00	0.00	0.00	0.00	0.00	0.00	0.00	0.00	
482311039	24291 LAMONT DR	87.50	87.50	9.00	9.00	0.00	0.00	0.00	0.00	0.00	0.00	0.00	0.00	
482312001	14371 PERHAM DR	87.50	87.50	9.00	9.00	0.00	0.00	0.00	0.00	0.00	0.00	0.00	0.00	
482312002	14359 PERHAM DR	87.50	87.50	9.00	9.00	0.00	0.00	0.00	0.00	0.00	0.00	0.00	0.00	
482312003	14347 PERHAM DR	87.50	87.50	9.00	9.00	0.00	0.00	0.00	0.00	0.00	0.00	0.00	0.00	
482312004	14335 PERHAM DR	87.50	87.50	9.00	9.00	0.00	0.00	0.00	0.00	0.00	0.00	0.00	0.00	
482312005	14323 PERHAM DR	87.50	87.50	9.00	9.00	0.00	0.00	0.00	0.00	0.00	0.00	0.00	0.00	
482313001	24290 LAMONT DR	87.50	87.50	9.00	9.00	0.00	0.00	0.00	0.00	0.00	0.00	0.00	0.00	
482313002	24302 LAMONT DR	87.50	87.50	9.00	9.00	0.00	0.00	0.00	0.00	0.00	0.00	0.00	0.00	
482313003	24316 LAMONT DR	87.50	87.50	9.00	9.00	0.00	0.00	0.00	0.00	0.00	0.00	0.00	0.00	
482313004	24330 LAMONT DR	87.50	87.50	9.00	9.00	0.00	0.00	0.00	0.00	0.00	0.00	0.00	0.00	
482313005	24344 LAMONT DR	87.50	87.50	9.00	9.00	0.00	0.00	0.00	0.00	0.00	0.00	0.00	0.00	
482313006	24356 LAMONT DR	87.50	87.50	9.00	9.00	0.00	0.00	0.00	0.00	0.00	0.00	0.00	0.00	
482313007	24370 LAMONT DR	87.50	87.50	9.00	9.00	0.00	0.00	0.00	0.00	0.00	0.00	0.00	0.00	
482313008	14343 STONEHURST DR	87.50	87.50	9.00	9.00	0.00	0.00	0.00	0.00	0.00	0.00	0.00	0.00	
482313009	14325 STONEHURST DR	87.50	87.50	9.00	9.00	0.00	0.00	0.00	0.00	0.00	0.00	0.00	0.00	
482313010	14311 STONEHURST DR	87.50	87.50	9.00	9.00	0.00	0.00	0.00	0.00	0.00	0.00	0.00	0.00	
482313011	14295 STONEHURST DR	87.50	87.50	9.00	9.00	0.00	0.00	0.00	0.00	0.00	0.00	0.00	0.00	

MORENO VALLEY COMMUNITY SERVICES DISTRICT
FISCAL YEAR 2015/16 MAXIMUM AND APPLIED PARCEL TAXES/CHARGES

ASSESSOR'S PARCEL NUMBER	SITUS ADDRESS	ZONE A		ZONE C		ZONE D		ZONE E		ZONE M		ZONE S		TRACT NUMBER
		MAXIMUM	APPLIED	MAXIMUM	APPLIED	MAXIMUM	APPLIED	MAXIMUM	APPLIED	MAXIMUM	APPLIED	MAXIMUM	APPLIED	
482313012	14283 STONEHURST DR	87.50	87.50	9.00	9.00	0.00	0.00	0.00	0.00	0.00	0.00	0.00	0.00	
482313013	14265 STONEHURST DR	87.50	87.50	9.00	9.00	0.00	0.00	0.00	0.00	0.00	0.00	0.00	0.00	
482313014	14251 STONEHURST DR	87.50	87.50	9.00	9.00	0.00	0.00	0.00	0.00	0.00	0.00	0.00	0.00	
482313015	24447 FINLEY DR	87.50	87.50	9.00	9.00	0.00	0.00	0.00	0.00	0.00	0.00	0.00	0.00	
482313016	24431 FINLEY DR	87.50	87.50	9.00	9.00	0.00	0.00	0.00	0.00	0.00	0.00	0.00	0.00	
482313017	24419 FINLEY DR	87.50	87.50	9.00	9.00	0.00	0.00	0.00	0.00	0.00	0.00	0.00	0.00	
482313018	24407 FINLEY DR	87.50	87.50	9.00	9.00	0.00	0.00	0.00	0.00	0.00	0.00	0.00	0.00	
482313019	24397 FINLEY DR	87.50	87.50	9.00	9.00	0.00	0.00	0.00	0.00	0.00	0.00	0.00	0.00	
482313020	24387 FINLEY DR	87.50	87.50	9.00	9.00	0.00	0.00	0.00	0.00	0.00	0.00	0.00	0.00	
482313021	24375 FINLEY DR	87.50	87.50	9.00	9.00	0.00	0.00	0.00	0.00	0.00	0.00	0.00	0.00	
482313022	24361 FINLEY DR	87.50	87.50	9.00	9.00	0.00	0.00	0.00	0.00	0.00	0.00	0.00	0.00	
482313023	24343 FINLEY DR	87.50	87.50	9.00	9.00	0.00	0.00	0.00	0.00	0.00	0.00	0.00	0.00	
482313024	24331 FINLEY DR	87.50	87.50	9.00	9.00	0.00	0.00	0.00	0.00	0.00	0.00	0.00	0.00	
482314001	24292 FINLEY DR	87.50	87.50	9.00	9.00	0.00	0.00	0.00	0.00	0.00	0.00	0.00	0.00	
482314002	24308 FINLEY DR	87.50	87.50	9.00	9.00	0.00	0.00	0.00	0.00	0.00	0.00	0.00	0.00	
482314003	24324 FINLEY DR	87.50	87.50	9.00	9.00	0.00	0.00	0.00	0.00	0.00	0.00	0.00	0.00	
482314004	24340 FINLEY DR	87.50	87.50	9.00	9.00	0.00	0.00	0.00	0.00	0.00	0.00	0.00	0.00	
482314005	24356 FINLEY DR	87.50	87.50	9.00	9.00	0.00	0.00	0.00	0.00	0.00	0.00	0.00	0.00	
482314006	24372 FINLEY DR	87.50	87.50	9.00	9.00	0.00	0.00	0.00	0.00	0.00	0.00	0.00	0.00	
482314007	24388 FINLEY DR	87.50	87.50	9.00	9.00	0.00	0.00	0.00	0.00	0.00	0.00	0.00	0.00	
482314008	24341 BRODIAEA AVE	87.50	87.50	9.00	9.00	0.00	0.00	0.00	0.00	0.00	0.00	0.00	0.00	
482314009	24325 BRODIAEA AVE	87.50	87.50	9.00	9.00	0.00	0.00	0.00	0.00	0.00	0.00	0.00	0.00	
482314010	24311 BRODIAEA AVE	87.50	87.50	9.00	9.00	0.00	0.00	0.00	0.00	0.00	0.00	0.00	0.00	
482314011	24295 BRODIAEA AVE	87.50	87.50	9.00	9.00	0.00	0.00	0.00	0.00	0.00	0.00	0.00	0.00	
482314012	24281 BRODIAEA AVE	87.50	87.50	9.00	9.00	0.00	0.00	0.00	0.00	0.00	0.00	0.00	0.00	
482314013	24265 BRODIAEA AVE	87.50	87.50	9.00	9.00	0.00	0.00	0.00	0.00	0.00	0.00	0.00	0.00	
482314014	24251 BRODIAEA AVE	87.50	87.50	9.00	9.00	0.00	0.00	0.00	0.00	0.00	0.00	0.00	0.00	
482320001	24418 VIA DEL SOL	87.50	87.50	9.00	9.00	0.00	0.00	0.00	0.00	0.00	0.00	0.00	0.00	
482320002	24434 VIA DEL SOL	87.50	87.50	9.00	9.00	0.00	0.00	0.00	0.00	0.00	0.00	0.00	0.00	
482320003	24446 VIA DEL SOL	87.50	87.50	9.00	9.00	0.00	0.00	0.00	0.00	0.00	0.00	0.00	0.00	
482320004	24458 VIA DEL SOL	87.50	87.50	9.00	9.00	0.00	0.00	0.00	0.00	0.00	0.00	0.00	0.00	
482320005	24470 VIA DEL SOL	87.50	87.50	9.00	9.00	0.00	0.00	0.00	0.00	0.00	0.00	0.00	0.00	
482320006	24480 VIA DEL SOL	87.50	87.50	9.00	9.00	0.00	0.00	0.00	0.00	0.00	0.00	0.00	0.00	
482320007	24490 VIA DEL SOL	87.50	87.50	9.00	9.00	0.00	0.00	0.00	0.00	0.00	0.00	0.00	0.00	
482320008	24500 VIA DEL SOL	87.50	87.50	9.00	9.00	0.00	0.00	0.00	0.00	0.00	0.00	0.00	0.00	
482320011	13663 DAHL DR	87.50	87.50	9.00	9.00	0.00	0.00	0.00	0.00	0.00	0.00	0.00	0.00	
482320012	13681 DAHL DR	87.50	87.50	9.00	9.00	0.00	0.00	0.00	0.00	0.00	0.00	0.00	0.00	

MORENO VALLEY COMMUNITY SERVICES DISTRICT
FISCAL YEAR 2015/16 MAXIMUM AND APPLIED PARCEL TAXES/CHARGES

ASSESSOR'S PARCEL NUMBER	SITUS ADDRESS	ZONE A		ZONE C		ZONE D		ZONE E		ZONE M		ZONE S		TRACT NUMBER
		MAXIMUM	APPLIED	MAXIMUM	APPLIED	MAXIMUM	APPLIED	MAXIMUM	APPLIED	MAXIMUM	APPLIED	MAXIMUM	APPLIED	
482320013	13705 DAHL DR	87.50	87.50	9.00	9.00	0.00	0.00	0.00	0.00	0.00	0.00	0.00	0.00	
482320014	13727 DAHL DR	87.50	87.50	9.00	9.00	0.00	0.00	0.00	0.00	0.00	0.00	0.00	0.00	
482320015	13731 DAHL DR	87.50	87.50	9.00	9.00	0.00	0.00	0.00	0.00	0.00	0.00	0.00	0.00	
482320016	13749 DAHL DR	87.50	87.50	9.00	9.00	0.00	0.00	0.00	0.00	0.00	0.00	0.00	0.00	
482320017	13627 DAHL DR	87.50	87.50	9.00	9.00	0.00	0.00	0.00	0.00	0.00	0.00	0.00	0.00	
482320018	13645 DAHL DR	87.50	87.50	9.00	9.00	0.00	0.00	0.00	0.00	0.00	0.00	0.00	0.00	
482321001	24408 TIERRA DE ORO	87.50	87.50	9.00	9.00	0.00	0.00	0.00	0.00	0.00	0.00	0.00	0.00	
482321002	24424 TIERRA DE ORO	87.50	87.50	9.00	9.00	0.00	0.00	0.00	0.00	0.00	0.00	0.00	0.00	
482321003	24440 TIERRA DE ORO	87.50	87.50	9.00	9.00	0.00	0.00	0.00	0.00	0.00	0.00	0.00	0.00	
482321004	24452 TIERRA DE ORO	87.50	87.50	9.00	9.00	0.00	0.00	0.00	0.00	0.00	0.00	0.00	0.00	
482321005	24460 TIERRA DE ORO	87.50	87.50	9.00	9.00	0.00	0.00	0.00	0.00	0.00	0.00	0.00	0.00	
482321006	24474 TIERRA DE ORO	87.50	87.50	9.00	9.00	0.00	0.00	0.00	0.00	0.00	0.00	0.00	0.00	
482321007	24486 TIERRA DE ORO	87.50	87.50	9.00	9.00	0.00	0.00	0.00	0.00	0.00	0.00	0.00	0.00	
482321008	24489 VIA DEL SOL	87.50	87.50	9.00	9.00	0.00	0.00	0.00	0.00	0.00	0.00	0.00	0.00	
482321009	24475 VIA DEL SOL	87.50	87.50	9.00	9.00	0.00	0.00	0.00	0.00	0.00	0.00	0.00	0.00	
482321010	24463 VIA DEL SOL	87.50	87.50	9.00	9.00	0.00	0.00	0.00	0.00	0.00	0.00	0.00	0.00	
482321011	24457 VIA DEL SOL	87.50	87.50	9.00	9.00	0.00	0.00	0.00	0.00	0.00	0.00	0.00	0.00	
482321012	24445 VIA DEL SOL	87.50	87.50	9.00	9.00	0.00	0.00	0.00	0.00	0.00	0.00	0.00	0.00	
482321013	24429 VIA DEL SOL	87.50	87.50	9.00	9.00	0.00	0.00	0.00	0.00	0.00	0.00	0.00	0.00	
482321014	24411 VIA DEL SOL	87.50	87.50	9.00	9.00	0.00	0.00	0.00	0.00	0.00	0.00	0.00	0.00	
482322001	24415 TIERRA DE ORO	87.50	87.50	9.00	9.00	0.00	0.00	0.00	0.00	0.00	0.00	0.00	0.00	
482322002	24427 TIERRA DE ORO	87.50	87.50	9.00	9.00	0.00	0.00	0.00	0.00	0.00	0.00	0.00	0.00	
482322003	24443 TIERRA DE ORO	87.50	87.50	9.00	9.00	0.00	0.00	0.00	0.00	0.00	0.00	0.00	0.00	
482322004	24455 TIERRA DE ORO	87.50	87.50	9.00	9.00	0.00	0.00	0.00	0.00	0.00	0.00	0.00	0.00	
482322005	24461 TIERRA DE ORO	87.50	87.50	9.00	9.00	0.00	0.00	0.00	0.00	0.00	0.00	0.00	0.00	
482322006	24477 TIERRA DE ORO	87.50	87.50	9.00	9.00	0.00	0.00	0.00	0.00	0.00	0.00	0.00	0.00	
482322007	24485 TIERRA DE ORO	87.50	87.50	9.00	9.00	0.00	0.00	0.00	0.00	0.00	0.00	0.00	0.00	
482322008	24488 BAY AVE	87.50	87.50	9.00	9.00	0.00	0.00	0.00	0.00	0.00	0.00	0.00	0.00	
482322009	24474 BAY AVE	87.50	87.50	9.00	9.00	0.00	0.00	0.00	0.00	0.00	0.00	0.00	0.00	
482322010	24462 BAY AVE	87.50	87.50	9.00	9.00	0.00	0.00	0.00	0.00	0.00	0.00	0.00	0.00	
482322011	24450 BAY AVE	87.50	87.50	9.00	9.00	0.00	0.00	0.00	0.00	0.00	0.00	0.00	0.00	
482322012	24436 BAY AVE	87.50	87.50	9.00	9.00	0.00	0.00	0.00	0.00	0.00	0.00	0.00	0.00	
482322013	24418 BAY AVE	87.50	87.50	9.00	9.00	0.00	0.00	0.00	0.00	0.00	0.00	0.00	0.00	
482322014	24404 BAY AVE	87.50	87.50	9.00	9.00	0.00	0.00	0.00	0.00	0.00	0.00	0.00	0.00	
482331001	24212 SILVERWOOD LN	87.50	87.50	9.00	9.00	0.00	0.00	0.00	0.00	0.00	0.00	0.00	0.00	
482331002	24200 SILVERWOOD LN	87.50	87.50	9.00	9.00	0.00	0.00	0.00	0.00	0.00	0.00	0.00	0.00	
482331003	24190 SILVERWOOD LN	87.50	87.50	9.00	9.00	0.00	0.00	0.00	0.00	0.00	0.00	0.00	0.00	

MORENO VALLEY COMMUNITY SERVICES DISTRICT
FISCAL YEAR 2015/16 MAXIMUM AND APPLIED PARCEL TAXES/CHARGES

ASSESSOR'S PARCEL NUMBER	SITUS ADDRESS	ZONE A		ZONE C		ZONE D		ZONE E		ZONE M		ZONE S		TRACT NUMBER
		MAXIMUM	APPLIED	MAXIMUM	APPLIED	MAXIMUM	APPLIED	MAXIMUM	APPLIED	MAXIMUM	APPLIED	MAXIMUM	APPLIED	
482331004	24174 SILVERWOOD LN	87.50	87.50	9.00	9.00	0.00	0.00	0.00	0.00	0.00	0.00	0.00	0.00	
482331005	24164 SILVERWOOD LN	87.50	87.50	9.00	9.00	0.00	0.00	0.00	0.00	0.00	0.00	0.00	0.00	
482331006	24154 SILVERWOOD LN	87.50	87.50	9.00	9.00	0.00	0.00	0.00	0.00	0.00	0.00	0.00	0.00	
482331007	24142 SILVERWOOD LN	87.50	87.50	9.00	9.00	0.00	0.00	0.00	0.00	0.00	0.00	0.00	0.00	
482331008	24130 SILVERWOOD LN	87.50	87.50	9.00	9.00	0.00	0.00	0.00	0.00	0.00	0.00	0.00	0.00	
482331009	24133 SILVERWOOD LN	87.50	87.50	9.00	9.00	0.00	0.00	0.00	0.00	0.00	0.00	0.00	0.00	
482331010	24145 SILVERWOOD LN	87.50	87.50	9.00	9.00	0.00	0.00	0.00	0.00	0.00	0.00	0.00	0.00	
482331011	24157 SILVERWOOD LN	87.50	87.50	9.00	9.00	0.00	0.00	0.00	0.00	0.00	0.00	0.00	0.00	
482331012	24167 SILVERWOOD LN	87.50	87.50	9.00	9.00	0.00	0.00	0.00	0.00	0.00	0.00	0.00	0.00	
482331013	24179 SILVERWOOD LN	87.50	87.50	9.00	9.00	0.00	0.00	0.00	0.00	0.00	0.00	0.00	0.00	
482331014	24193 SILVERWOOD LN	87.50	87.50	9.00	9.00	0.00	0.00	0.00	0.00	0.00	0.00	0.00	0.00	
482331015	24203 SILVERWOOD LN	87.50	87.50	9.00	9.00	0.00	0.00	0.00	0.00	0.00	0.00	0.00	0.00	
482331016	24215 SILVERWOOD LN	87.50	87.50	9.00	9.00	0.00	0.00	0.00	0.00	0.00	0.00	0.00	0.00	
482331017	24214 JIMSON PL	87.50	87.50	9.00	9.00	0.00	0.00	0.00	0.00	0.00	0.00	0.00	0.00	
482331018	24202 JIMSON PL	87.50	87.50	9.00	9.00	0.00	0.00	0.00	0.00	0.00	0.00	0.00	0.00	
482331019	24192 JIMSON PL	87.50	87.50	9.00	9.00	0.00	0.00	0.00	0.00	0.00	0.00	0.00	0.00	
482331020	24178 JIMSON PL	87.50	87.50	9.00	9.00	0.00	0.00	0.00	0.00	0.00	0.00	0.00	0.00	
482331021	24166 JIMSON PL	87.50	87.50	9.00	9.00	0.00	0.00	0.00	0.00	0.00	0.00	0.00	0.00	
482331022	24156 JIMSON PL	87.50	87.50	9.00	9.00	0.00	0.00	0.00	0.00	0.00	0.00	0.00	0.00	
482331023	24144 JIMSON PL	87.50	87.50	9.00	9.00	0.00	0.00	0.00	0.00	0.00	0.00	0.00	0.00	
482331024	24132 JIMSON PL	87.50	87.50	9.00	9.00	0.00	0.00	0.00	0.00	0.00	0.00	0.00	0.00	
482331025	24135 JIMSON PL	87.50	87.50	9.00	9.00	0.00	0.00	0.00	0.00	0.00	0.00	0.00	0.00	
482331026	24147 JIMSON PL	87.50	87.50	9.00	9.00	0.00	0.00	0.00	0.00	0.00	0.00	0.00	0.00	
482331027	24159 JIMSON PL	87.50	87.50	9.00	9.00	0.00	0.00	0.00	0.00	0.00	0.00	0.00	0.00	
482331028	24169 JIMSON PL	87.50	87.50	9.00	9.00	0.00	0.00	0.00	0.00	0.00	0.00	0.00	0.00	
482331029	24181 JIMSON PL	87.50	87.50	9.00	9.00	0.00	0.00	0.00	0.00	0.00	0.00	0.00	0.00	
482331030	24195 JIMSON PL	87.50	87.50	9.00	9.00	0.00	0.00	0.00	0.00	0.00	0.00	0.00	0.00	
482331031	24205 JIMSON PL	87.50	87.50	9.00	9.00	0.00	0.00	0.00	0.00	0.00	0.00	0.00	0.00	
482331032	24217 JIMSON PL	87.50	87.50	9.00	9.00	0.00	0.00	0.00	0.00	0.00	0.00	0.00	0.00	
482331033	14520 UNITY CT	87.50	87.50	9.00	9.00	0.00	0.00	0.00	0.00	0.00	0.00	0.00	0.00	
482331034	14540 UNITY CT	87.50	87.50	9.00	9.00	0.00	0.00	0.00	0.00	0.00	0.00	0.00	0.00	
482331035	14560 UNITY CT	87.50	87.50	9.00	9.00	0.00	0.00	0.00	0.00	0.00	0.00	0.00	0.00	
482331036	14580 UNITY CT	87.50	87.50	9.00	9.00	0.00	0.00	0.00	0.00	0.00	0.00	0.00	0.00	
482331037	14600 UNITY CT	87.50	87.50	9.00	9.00	0.00	0.00	0.00	0.00	0.00	0.00	0.00	0.00	
482331038	14620 UNITY CT	87.50	87.50	9.00	9.00	0.00	0.00	0.00	0.00	0.00	0.00	0.00	0.00	
482332001	14510 JOSHUA TREE AVE	87.50	87.50	9.00	9.00	0.00	0.00	0.00	0.00	0.00	0.00	0.00	0.00	
482332002	14528 JOSHUA TREE AVE	87.50	87.50	9.00	9.00	0.00	0.00	0.00	0.00	0.00	0.00	0.00	0.00	

MORENO VALLEY COMMUNITY SERVICES DISTRICT
FISCAL YEAR 2015/16 MAXIMUM AND APPLIED PARCEL TAXES/CHARGES

ASSESSOR'S PARCEL NUMBER	SITUS ADDRESS	ZONE A		ZONE C		ZONE D		ZONE E		ZONE M		ZONE S		TRACT NUMBER
		MAXIMUM	APPLIED	MAXIMUM	APPLIED	MAXIMUM	APPLIED	MAXIMUM	APPLIED	MAXIMUM	APPLIED	MAXIMUM	APPLIED	
482332003	14540 JOSHUA TREE AVE	87.50	87.50	9.00	9.00	0.00	0.00	0.00	0.00	0.00	0.00	0.00	0.00	
482332004	14556 JOSHUA TREE AVE	87.50	87.50	9.00	9.00	0.00	0.00	0.00	0.00	0.00	0.00	0.00	0.00	
482332005	14568 JOSHUA TREE AVE	87.50	87.50	9.00	9.00	0.00	0.00	0.00	0.00	0.00	0.00	0.00	0.00	
482332006	14582 JOSHUA TREE AVE	87.50	87.50	9.00	9.00	0.00	0.00	0.00	0.00	0.00	0.00	0.00	0.00	
482332007	14590 JOSHUA TREE AVE	87.50	87.50	9.00	9.00	0.00	0.00	0.00	0.00	0.00	0.00	0.00	0.00	
482332008	14604 JOSHUA TREE AVE	87.50	87.50	9.00	9.00	0.00	0.00	0.00	0.00	0.00	0.00	0.00	0.00	
482332009	14614 JOSHUA TREE AVE	87.50	87.50	9.00	9.00	0.00	0.00	0.00	0.00	0.00	0.00	0.00	0.00	
482332010	14624 JOSHUA TREE AVE	87.50	87.50	9.00	9.00	0.00	0.00	0.00	0.00	0.00	0.00	0.00	0.00	
482333001	14517 UNITY CT	87.50	87.50	9.00	9.00	0.00	0.00	0.00	0.00	0.00	0.00	0.00	0.00	
482333002	14537 UNITY CT	87.50	87.50	9.00	9.00	0.00	0.00	0.00	0.00	0.00	0.00	0.00	0.00	
482333003	14557 UNITY CT	87.50	87.50	9.00	9.00	0.00	0.00	0.00	0.00	0.00	0.00	0.00	0.00	
482333004	14577 UNITY CT	87.50	87.50	9.00	9.00	0.00	0.00	0.00	0.00	0.00	0.00	0.00	0.00	
482341001	24011 BRODIAEA AVE	87.50	87.50	9.00	9.00	0.00	0.00	0.00	0.00	0.00	0.00	0.00	0.00	
482341002	24025 BRODIAEA AVE	87.50	87.50	9.00	9.00	0.00	0.00	0.00	0.00	0.00	0.00	0.00	0.00	
482341003	24045 BRODIAEA AVE	87.50	87.50	9.00	9.00	0.00	0.00	0.00	0.00	0.00	0.00	0.00	0.00	
482341004	24063 BRODIAEA AVE	87.50	87.50	9.00	9.00	0.00	0.00	0.00	0.00	0.00	0.00	0.00	0.00	
482341005	14251 VINCENTE DR	87.50	87.50	9.00	9.00	0.00	0.00	0.00	0.00	0.00	0.00	0.00	0.00	
482341006	14265 VINCENTE DR	87.50	87.50	9.00	9.00	0.00	0.00	0.00	0.00	0.00	0.00	0.00	0.00	
482341007	14281 VINCENTE DR	87.50	87.50	9.00	9.00	0.00	0.00	0.00	0.00	0.00	0.00	0.00	0.00	
482341008	14295 VINCENTE DR	87.50	87.50	9.00	9.00	0.00	0.00	0.00	0.00	0.00	0.00	0.00	0.00	
482341009	14311 VINCENTE DR	87.50	87.50	9.00	9.00	0.00	0.00	0.00	0.00	0.00	0.00	0.00	0.00	
482341010	14325 VINCENTE DR	87.50	87.50	9.00	9.00	0.00	0.00	0.00	0.00	0.00	0.00	0.00	0.00	
482341011	14345 VINCENTE DR	87.50	87.50	9.00	9.00	0.00	0.00	0.00	0.00	0.00	0.00	0.00	0.00	
482341012	14346 TRAVERS CT	87.50	87.50	9.00	9.00	0.00	0.00	0.00	0.00	0.00	0.00	0.00	0.00	
482341013	14324 TRAVERS CT	87.50	87.50	9.00	9.00	0.00	0.00	0.00	0.00	0.00	0.00	0.00	0.00	
482341014	14312 TRAVERS CT	87.50	87.50	9.00	9.00	0.00	0.00	0.00	0.00	0.00	0.00	0.00	0.00	
482341015	14290 TRAVERS CT	87.50	87.50	9.00	9.00	0.00	0.00	0.00	0.00	0.00	0.00	0.00	0.00	
482341016	14282 TRAVERS CT	87.50	87.50	9.00	9.00	0.00	0.00	0.00	0.00	0.00	0.00	0.00	0.00	
482341017	14266 TRAVERS CT	87.50	87.50	9.00	9.00	0.00	0.00	0.00	0.00	0.00	0.00	0.00	0.00	
482341018	14281 TRAVERS CT	87.50	87.50	9.00	9.00	0.00	0.00	0.00	0.00	0.00	0.00	0.00	0.00	
482341019	14293 TRAVERS CT	87.50	87.50	9.00	9.00	0.00	0.00	0.00	0.00	0.00	0.00	0.00	0.00	
482341020	14313 TRAVERS CT	87.50	87.50	9.00	9.00	0.00	0.00	0.00	0.00	0.00	0.00	0.00	0.00	
482341021	14323 TRAVERS CT	87.50	87.50	9.00	9.00	0.00	0.00	0.00	0.00	0.00	0.00	0.00	0.00	
482341022	14347 TRAVERS CT	87.50	87.50	9.00	9.00	0.00	0.00	0.00	0.00	0.00	0.00	0.00	0.00	
482342001	24247 BRODIAEA AVE	87.50	87.50	9.00	9.00	0.00	0.00	0.00	0.00	0.00	0.00	0.00	0.00	
482342002	24239 BRODIAEA AVE	87.50	87.50	9.00	9.00	0.00	0.00	0.00	0.00	0.00	0.00	0.00	0.00	
482342003	24225 BRODIAEA AVE	87.50	87.50	9.00	9.00	0.00	0.00	0.00	0.00	0.00	0.00	0.00	0.00	

MORENO VALLEY COMMUNITY SERVICES DISTRICT
FISCAL YEAR 2015/16 MAXIMUM AND APPLIED PARCEL TAXES/CHARGES

ASSESSOR'S		ZONE A		ZONE C		ZONE D		ZONE E		ZONE M		ZONE S		TRACT NUMBER
PARCEL NUMBER	SITUS ADDRESS	MAXIMUM	APPLIED	MAXIMUM	APPLIED	MAXIMUM	APPLIED	MAXIMUM	APPLIED	MAXIMUM	APPLIED	MAXIMUM	APPLIED	
482342004	24201 BRODIAEA AVE	87.50	87.50	9.00	9.00	0.00	0.00	0.00	0.00	0.00	0.00	0.00	0.00	
482342005	24183 BRODIAEA AVE	87.50	87.50	9.00	9.00	0.00	0.00	0.00	0.00	0.00	0.00	0.00	0.00	
482342006	24177 BRODIAEA AVE	87.50	87.50	9.00	9.00	0.00	0.00	0.00	0.00	0.00	0.00	0.00	0.00	
482342007	24161 BRODIAEA AVE	87.50	87.50	9.00	9.00	0.00	0.00	0.00	0.00	0.00	0.00	0.00	0.00	
482342008	24145 BRODIAEA AVE	87.50	87.50	9.00	9.00	0.00	0.00	0.00	0.00	0.00	0.00	0.00	0.00	
482342009	24133 BRODIAEA AVE	87.50	87.50	9.00	9.00	0.00	0.00	0.00	0.00	0.00	0.00	0.00	0.00	
482342010	14250 VINCENTE DR	87.50	87.50	9.00	9.00	0.00	0.00	0.00	0.00	0.00	0.00	0.00	0.00	
482342011	14264 VINCENTE DR	87.50	87.50	9.00	9.00	0.00	0.00	0.00	0.00	0.00	0.00	0.00	0.00	
482342012	14280 VINCENTE DR	87.50	87.50	9.00	9.00	0.00	0.00	0.00	0.00	0.00	0.00	0.00	0.00	
482342013	14294 VINCENTE DR	87.50	87.50	9.00	9.00	0.00	0.00	0.00	0.00	0.00	0.00	0.00	0.00	
482342014	14310 VINCENTE DR	87.50	87.50	9.00	9.00	0.00	0.00	0.00	0.00	0.00	0.00	0.00	0.00	
482342015	14324 VINCENTE DR	87.50	87.50	9.00	9.00	0.00	0.00	0.00	0.00	0.00	0.00	0.00	0.00	
482342016	14344 VINCENTE DR	87.50	87.50	9.00	9.00	0.00	0.00	0.00	0.00	0.00	0.00	0.00	0.00	
482342017	24100 FINLEY DR	87.50	87.50	9.00	9.00	0.00	0.00	0.00	0.00	0.00	0.00	0.00	0.00	
482342018	24116 FINLEY DR	87.50	87.50	9.00	9.00	0.00	0.00	0.00	0.00	0.00	0.00	0.00	0.00	
482342019	24132 FINLEY DR	87.50	87.50	9.00	9.00	0.00	0.00	0.00	0.00	0.00	0.00	0.00	0.00	
482342020	24148 FINLEY DR	87.50	87.50	9.00	9.00	0.00	0.00	0.00	0.00	0.00	0.00	0.00	0.00	
482342021	24164 FINLEY DR	87.50	87.50	9.00	9.00	0.00	0.00	0.00	0.00	0.00	0.00	0.00	0.00	
482342022	24180 FINLEY DR	87.50	87.50	9.00	9.00	0.00	0.00	0.00	0.00	0.00	0.00	0.00	0.00	
482342023	24196 FINLEY DR	87.50	87.50	9.00	9.00	0.00	0.00	0.00	0.00	0.00	0.00	0.00	0.00	
482342024	24212 FINLEY DR	87.50	87.50	9.00	9.00	0.00	0.00	0.00	0.00	0.00	0.00	0.00	0.00	
482342025	24228 FINLEY DR	87.50	87.50	9.00	9.00	0.00	0.00	0.00	0.00	0.00	0.00	0.00	0.00	
482342026	24244 FINLEY DR	87.50	87.50	9.00	9.00	0.00	0.00	0.00	0.00	0.00	0.00	0.00	0.00	
482342027	24260 FINLEY DR	87.50	87.50	9.00	9.00	0.00	0.00	0.00	0.00	0.00	0.00	0.00	0.00	
482342028	24276 FINLEY DR	87.50	87.50	9.00	9.00	0.00	0.00	0.00	0.00	0.00	0.00	0.00	0.00	
482343001	24281 FINLEY DR	87.50	87.50	9.00	9.00	0.00	0.00	0.00	0.00	0.00	0.00	0.00	0.00	
482343002	24269 FINLEY DR	87.50	87.50	9.00	9.00	0.00	0.00	0.00	0.00	0.00	0.00	0.00	0.00	
482343003	24251 FINLEY DR	87.50	87.50	9.00	9.00	0.00	0.00	0.00	0.00	0.00	0.00	0.00	0.00	
482343004	24235 FINLEY DR	87.50	87.50	9.00	9.00	0.00	0.00	0.00	0.00	0.00	0.00	0.00	0.00	
482343005	24221 FINLEY DR	87.50	87.50	9.00	9.00	0.00	0.00	0.00	0.00	0.00	0.00	0.00	0.00	
482343006	24211 FINLEY DR	87.50	87.50	9.00	9.00	0.00	0.00	0.00	0.00	0.00	0.00	0.00	0.00	
482343007	24195 FINLEY DR	87.50	87.50	9.00	9.00	0.00	0.00	0.00	0.00	0.00	0.00	0.00	0.00	
482343008	24160 POWELL PL	87.50	87.50	9.00	9.00	0.00	0.00	0.00	0.00	0.00	0.00	0.00	0.00	
482343009	24178 POWELL PL	87.50	87.50	9.00	9.00	0.00	0.00	0.00	0.00	0.00	0.00	0.00	0.00	
482343010	24184 POWELL PL	87.50	87.50	9.00	9.00	0.00	0.00	0.00	0.00	0.00	0.00	0.00	0.00	
482343011	24210 POWELL PL	87.50	87.50	9.00	9.00	0.00	0.00	0.00	0.00	0.00	0.00	0.00	0.00	
482343012	24220 POWELL PL	87.50	87.50	9.00	9.00	0.00	0.00	0.00	0.00	0.00	0.00	0.00	0.00	

MORENO VALLEY COMMUNITY SERVICES DISTRICT
FISCAL YEAR 2015/16 MAXIMUM AND APPLIED PARCEL TAXES/CHARGES

ASSESSOR'S PARCEL NUMBER	SITUS ADDRESS	ZONE A		ZONE C		ZONE D		ZONE E		ZONE M		ZONE S		TRACT NUMBER
		MAXIMUM	APPLIED	MAXIMUM	APPLIED	MAXIMUM	APPLIED	MAXIMUM	APPLIED	MAXIMUM	APPLIED	MAXIMUM	APPLIED	
482343013	24236 POWELL PL	87.50	87.50	9.00	9.00	0.00	0.00	0.00	0.00	0.00	0.00	0.00	0.00	
482343014	24246 POWELL PL	87.50	87.50	9.00	9.00	0.00	0.00	0.00	0.00	0.00	0.00	0.00	0.00	
482343015	24245 POWELL PL	87.50	87.50	9.00	9.00	0.00	0.00	0.00	0.00	0.00	0.00	0.00	0.00	
482343016	24237 POWELL PL	87.50	87.50	9.00	9.00	0.00	0.00	0.00	0.00	0.00	0.00	0.00	0.00	
482343017	24213 POWELL PL	87.50	87.50	9.00	9.00	0.00	0.00	0.00	0.00	0.00	0.00	0.00	0.00	
482343018	24207 POWELL PL	87.50	87.50	9.00	9.00	0.00	0.00	0.00	0.00	0.00	0.00	0.00	0.00	
482343019	24183 POWELL PL	87.50	87.50	9.00	9.00	0.00	0.00	0.00	0.00	0.00	0.00	0.00	0.00	
482343020	24177 POWELL PL	87.50	87.50	9.00	9.00	0.00	0.00	0.00	0.00	0.00	0.00	0.00	0.00	
482343021	24159 POWELL PL	87.50	87.50	9.00	9.00	0.00	0.00	0.00	0.00	0.00	0.00	0.00	0.00	
482343022	24145 POWELL PL	87.50	87.50	9.00	9.00	0.00	0.00	0.00	0.00	0.00	0.00	0.00	0.00	
482343023	24131 POWELL PL	87.50	87.50	9.00	9.00	0.00	0.00	0.00	0.00	0.00	0.00	0.00	0.00	
482343024	24119 POWELL PL	87.50	87.50	9.00	9.00	0.00	0.00	0.00	0.00	0.00	0.00	0.00	0.00	
482343025	24101 POWELL PL	87.50	87.50	9.00	9.00	0.00	0.00	0.00	0.00	0.00	0.00	0.00	0.00	
482343026	24091 POWELL PL	87.50	87.50	9.00	9.00	0.00	0.00	0.00	0.00	0.00	0.00	0.00	0.00	
482343027	24075 POWELL PL	87.50	87.50	9.00	9.00	0.00	0.00	0.00	0.00	0.00	0.00	0.00	0.00	
482343028	24061 POWELL PL	87.50	87.50	9.00	9.00	0.00	0.00	0.00	0.00	0.00	0.00	0.00	0.00	
482343029	24047 POWELL PL	87.50	87.50	9.00	9.00	0.00	0.00	0.00	0.00	0.00	0.00	0.00	0.00	
482343030	24033 POWELL PL	87.50	87.50	9.00	9.00	0.00	0.00	0.00	0.00	0.00	0.00	0.00	0.00	
482343031	24017 POWELL PL	87.50	87.50	9.00	9.00	0.00	0.00	0.00	0.00	0.00	0.00	0.00	0.00	
482343032	24003 POWELL PL	87.50	87.50	9.00	9.00	0.00	0.00	0.00	0.00	0.00	0.00	0.00	0.00	
482351001	14873 BLUEBERRY RD	87.50	87.50	9.00	9.00	0.00	0.00	0.00	0.00	0.00	0.00	0.00	0.00	
482351002	14885 BLUEBERRY RD	87.50	87.50	9.00	9.00	0.00	0.00	0.00	0.00	0.00	0.00	0.00	0.00	
482351003	14897 BLUEBERRY RD	87.50	87.50	9.00	9.00	0.00	0.00	0.00	0.00	0.00	0.00	0.00	0.00	
482351004	14911 BLUEBERRY RD	87.50	87.50	9.00	9.00	0.00	0.00	0.00	0.00	0.00	0.00	0.00	0.00	
482351005	14921 BLUEBERRY RD	87.50	87.50	9.00	9.00	0.00	0.00	0.00	0.00	0.00	0.00	0.00	0.00	
482351006	14935 BLUEBERRY RD	87.50	87.50	9.00	9.00	0.00	0.00	0.00	0.00	0.00	0.00	0.00	0.00	
482351007	14947 BLUEBERRY RD	87.50	87.50	9.00	9.00	0.00	0.00	0.00	0.00	0.00	0.00	0.00	0.00	
482351008	14959 BLUEBERRY RD	87.50	87.50	9.00	9.00	0.00	0.00	0.00	0.00	0.00	0.00	0.00	0.00	
482351009	14967 BLUEBERRY RD	87.50	87.50	9.00	9.00	0.00	0.00	0.00	0.00	0.00	0.00	0.00	0.00	
482352001	14870 BLUEBERRY RD	87.50	87.50	9.00	9.00	0.00	0.00	0.00	0.00	0.00	0.00	0.00	0.00	
482352002	14884 BLUEBERRY RD	87.50	87.50	9.00	9.00	0.00	0.00	0.00	0.00	0.00	0.00	0.00	0.00	
482352003	14896 BLUEBERRY RD	87.50	87.50	9.00	9.00	0.00	0.00	0.00	0.00	0.00	0.00	0.00	0.00	
482352004	14910 BLUEBERRY RD	87.50	87.50	9.00	9.00	0.00	0.00	0.00	0.00	0.00	0.00	0.00	0.00	
482352005	14922 BLUEBERRY RD	87.50	87.50	9.00	9.00	0.00	0.00	0.00	0.00	0.00	0.00	0.00	0.00	
482352006	14934 BLUEBERRY RD	87.50	87.50	9.00	9.00	0.00	0.00	0.00	0.00	0.00	0.00	0.00	0.00	
482352007	14946 BLUEBERRY RD	87.50	87.50	9.00	9.00	0.00	0.00	0.00	0.00	0.00	0.00	0.00	0.00	
482352008	14958 BLUEBERRY RD	87.50	87.50	9.00	9.00	0.00	0.00	0.00	0.00	0.00	0.00	0.00	0.00	

MORENO VALLEY COMMUNITY SERVICES DISTRICT
FISCAL YEAR 2015/16 MAXIMUM AND APPLIED PARCEL TAXES/CHARGES

ASSESSOR'S PARCEL NUMBER	SITUS ADDRESS	ZONE A		ZONE C		ZONE D		ZONE E		ZONE M		ZONE S		TRACT NUMBER
		MAXIMUM	APPLIED	MAXIMUM	APPLIED	MAXIMUM	APPLIED	MAXIMUM	APPLIED	MAXIMUM	APPLIED	MAXIMUM	APPLIED	
482352009	14957 CLIFFROSE CT	87.50	87.50	9.00	9.00	0.00	0.00	0.00	0.00	0.00	0.00	0.00	0.00	
482352010	14945 CLIFFROSE CT	87.50	87.50	9.00	9.00	0.00	0.00	0.00	0.00	0.00	0.00	0.00	0.00	
482352011	14935 CLIFFROSE CT	87.50	87.50	9.00	9.00	0.00	0.00	0.00	0.00	0.00	0.00	0.00	0.00	
482352012	14921 CLIFFROSE CT	87.50	87.50	9.00	9.00	0.00	0.00	0.00	0.00	0.00	0.00	0.00	0.00	
482352013	14909 CLIFFROSE CT	87.50	87.50	9.00	9.00	0.00	0.00	0.00	0.00	0.00	0.00	0.00	0.00	
482352014	14893 CLIFFROSE CT	87.50	87.50	9.00	9.00	0.00	0.00	0.00	0.00	0.00	0.00	0.00	0.00	
482352015	14883 CLIFFROSE CT	87.50	87.50	9.00	9.00	0.00	0.00	0.00	0.00	0.00	0.00	0.00	0.00	
482352016	14871 CLIFFROSE CT	87.50	87.50	9.00	9.00	0.00	0.00	0.00	0.00	0.00	0.00	0.00	0.00	
482353001	14996 CLIFFROSE CT	87.50	87.50	9.00	9.00	0.00	0.00	0.00	0.00	0.00	0.00	0.00	0.00	
482353002	14988 CLIFFROSE CT	87.50	87.50	9.00	9.00	0.00	0.00	0.00	0.00	0.00	0.00	0.00	0.00	
482353003	14980 CLIFFROSE CT	87.50	87.50	9.00	9.00	0.00	0.00	0.00	0.00	0.00	0.00	0.00	0.00	
482353004	14976 CLIFFROSE CT	87.50	87.50	9.00	9.00	0.00	0.00	0.00	0.00	0.00	0.00	0.00	0.00	
482353005	14968 CLIFFROSE CT	87.50	87.50	9.00	9.00	0.00	0.00	0.00	0.00	0.00	0.00	0.00	0.00	
482353006	14960 CLIFFROSE CT	87.50	87.50	9.00	9.00	0.00	0.00	0.00	0.00	0.00	0.00	0.00	0.00	
482353007	14954 CLIFFROSE CT	87.50	87.50	9.00	9.00	0.00	0.00	0.00	0.00	0.00	0.00	0.00	0.00	
482353008	14948 CLIFFROSE CT	87.50	87.50	9.00	9.00	0.00	0.00	0.00	0.00	0.00	0.00	0.00	0.00	
482353009	14940 CLIFFROSE CT	87.50	87.50	9.00	9.00	0.00	0.00	0.00	0.00	0.00	0.00	0.00	0.00	
482353010	14928 CLIFFROSE CT	87.50	87.50	9.00	9.00	0.00	0.00	0.00	0.00	0.00	0.00	0.00	0.00	
482353011	14916 CLIFFROSE CT	87.50	87.50	9.00	9.00	0.00	0.00	0.00	0.00	0.00	0.00	0.00	0.00	
482353012	14906 CLIFFROSE CT	87.50	87.50	9.00	9.00	0.00	0.00	0.00	0.00	0.00	0.00	0.00	0.00	
482353013	14890 CLIFFROSE CT	87.50	87.50	9.00	9.00	0.00	0.00	0.00	0.00	0.00	0.00	0.00	0.00	
482353014	14876 CLIFFROSE CT	87.50	87.50	9.00	9.00	0.00	0.00	0.00	0.00	0.00	0.00	0.00	0.00	
482353015	14868 CLIFFROSE CT	87.50	87.50	9.00	9.00	0.00	0.00	0.00	0.00	0.00	0.00	0.00	0.00	
482361001	13748 PERSIMMON RD	87.50	87.50	9.00	9.00	0.00	0.00	0.00	0.00	0.00	0.00	0.00	0.00	
482361002	13736 PERSIMMON RD	87.50	87.50	9.00	9.00	0.00	0.00	0.00	0.00	0.00	0.00	0.00	0.00	
482361003	13722 PERSIMMON RD	87.50	87.50	9.00	9.00	0.00	0.00	0.00	0.00	0.00	0.00	0.00	0.00	
482361004	13708 PERSIMMON RD	87.50	87.50	9.00	9.00	0.00	0.00	0.00	0.00	0.00	0.00	0.00	0.00	
482361005	13694 PERSIMMON RD	87.50	87.50	9.00	9.00	0.00	0.00	0.00	0.00	0.00	0.00	0.00	0.00	
482361006	13680 PERSIMMON RD	87.50	87.50	9.00	9.00	0.00	0.00	0.00	0.00	0.00	0.00	0.00	0.00	
482361007	13666 PERSIMMON RD	87.50	87.50	9.00	9.00	0.00	0.00	0.00	0.00	0.00	0.00	0.00	0.00	
482361008	13652 PERSIMMON RD	87.50	87.50	9.00	9.00	0.00	0.00	0.00	0.00	0.00	0.00	0.00	0.00	
482362001	24956 BASSWOOD ST	87.50	87.50	9.00	9.00	0.00	0.00	0.00	0.00	0.00	0.00	0.00	0.00	
482362002	24942 BASSWOOD ST	87.50	87.50	9.00	9.00	0.00	0.00	0.00	0.00	0.00	0.00	0.00	0.00	
482362003	24928 BASSWOOD ST	87.50	87.50	9.00	9.00	0.00	0.00	0.00	0.00	0.00	0.00	0.00	0.00	
482362004	24914 BASSWOOD ST	87.50	87.50	9.00	9.00	0.00	0.00	0.00	0.00	0.00	0.00	0.00	0.00	
482362005	24900 BASSWOOD ST	87.50	87.50	9.00	9.00	0.00	0.00	0.00	0.00	0.00	0.00	0.00	0.00	
482362006	24888 BASSWOOD ST	87.50	87.50	9.00	9.00	0.00	0.00	0.00	0.00	0.00	0.00	0.00	0.00	

MORENO VALLEY COMMUNITY SERVICES DISTRICT
FISCAL YEAR 2015/16 MAXIMUM AND APPLIED PARCEL TAXES/CHARGES

ASSESSOR'S		ZONE A		ZONE C		ZONE D		ZONE E		ZONE M		ZONE S		TRACT NUMBER
PARCEL NUMBER	SITUS ADDRESS	MAXIMUM	APPLIED	MAXIMUM	APPLIED	MAXIMUM	APPLIED	MAXIMUM	APPLIED	MAXIMUM	APPLIED	MAXIMUM	APPLIED	
482362007	24876 BASSWOOD ST	87.50	87.50	9.00	9.00	0.00	0.00	0.00	0.00	0.00	0.00	0.00	0.00	
482362008	24864 BASSWOOD ST	87.50	87.50	9.00	9.00	0.00	0.00	0.00	0.00	0.00	0.00	0.00	0.00	
482362009	24852 BASSWOOD ST	87.50	87.50	9.00	9.00	0.00	0.00	0.00	0.00	0.00	0.00	0.00	0.00	
482362010	24855 BRANCH ST	87.50	87.50	9.00	9.00	0.00	0.00	0.00	0.00	0.00	0.00	0.00	0.00	
482362011	24869 BRANCH ST	87.50	87.50	9.00	9.00	0.00	0.00	0.00	0.00	0.00	0.00	0.00	0.00	
482362012	24883 BRANCH ST	87.50	87.50	9.00	9.00	0.00	0.00	0.00	0.00	0.00	0.00	0.00	0.00	
482362013	24895 BRANCH ST	87.50	87.50	9.00	9.00	0.00	0.00	0.00	0.00	0.00	0.00	0.00	0.00	
482362014	24907 BRANCH ST	87.50	87.50	9.00	9.00	0.00	0.00	0.00	0.00	0.00	0.00	0.00	0.00	
482362015	24921 BRANCH ST	87.50	87.50	9.00	9.00	0.00	0.00	0.00	0.00	0.00	0.00	0.00	0.00	
482362016	24933 BRANCH ST	87.50	87.50	9.00	9.00	0.00	0.00	0.00	0.00	0.00	0.00	0.00	0.00	
482362017	24947 BRANCH ST	87.50	87.50	9.00	9.00	0.00	0.00	0.00	0.00	0.00	0.00	0.00	0.00	
482362018	24959 BRANCH ST	87.50	87.50	9.00	9.00	0.00	0.00	0.00	0.00	0.00	0.00	0.00	0.00	
482363001	24853 BASSWOOD ST	87.50	87.50	9.00	9.00	0.00	0.00	0.00	0.00	0.00	0.00	0.00	0.00	
482363002	24865 BASSWOOD ST	87.50	87.50	9.00	9.00	0.00	0.00	0.00	0.00	0.00	0.00	0.00	0.00	
482363003	24877 BASSWOOD ST	87.50	87.50	9.00	9.00	0.00	0.00	0.00	0.00	0.00	0.00	0.00	0.00	
482363004	24889 BASSWOOD ST	87.50	87.50	9.00	9.00	0.00	0.00	0.00	0.00	0.00	0.00	0.00	0.00	
482363005	24901 BASSWOOD ST	87.50	87.50	9.00	9.00	0.00	0.00	0.00	0.00	0.00	0.00	0.00	0.00	
482363006	24913 BASSWOOD ST	87.50	87.50	9.00	9.00	0.00	0.00	0.00	0.00	0.00	0.00	0.00	0.00	
482363007	24927 BASSWOOD ST	87.50	87.50	9.00	9.00	0.00	0.00	0.00	0.00	0.00	0.00	0.00	0.00	
482363008	24941 BASSWOOD ST	87.50	87.50	9.00	9.00	0.00	0.00	0.00	0.00	0.00	0.00	0.00	0.00	
482363009	24955 BASSWOOD ST	87.50	87.50	9.00	9.00	0.00	0.00	0.00	0.00	0.00	0.00	0.00	0.00	
482363010	24956 BAY AVE	87.50	87.50	9.00	9.00	0.00	0.00	0.00	0.00	0.00	0.00	0.00	0.00	
482363011	24942 BAY AVE	87.50	87.50	9.00	9.00	0.00	0.00	0.00	0.00	0.00	0.00	0.00	0.00	
482363012	24928 BAY AVE	87.50	87.50	9.00	9.00	0.00	0.00	0.00	0.00	0.00	0.00	0.00	0.00	
482363013	24914 BAY AVE	87.50	87.50	9.00	9.00	0.00	0.00	0.00	0.00	0.00	0.00	0.00	0.00	
482363014	24902 BAY AVE	87.50	87.50	9.00	9.00	0.00	0.00	0.00	0.00	0.00	0.00	0.00	0.00	
482363015	24890 BAY AVE	87.50	87.50	9.00	9.00	0.00	0.00	0.00	0.00	0.00	0.00	0.00	0.00	
482363016	24878 BAY AVE	87.50	87.50	9.00	9.00	0.00	0.00	0.00	0.00	0.00	0.00	0.00	0.00	
482363017	24856 BAY AVE	87.50	87.50	9.00	9.00	0.00	0.00	0.00	0.00	0.00	0.00	0.00	0.00	
482363018	24854 BAY AVE	87.50	87.50	9.00	9.00	0.00	0.00	0.00	0.00	0.00	0.00	0.00	0.00	
482364001	13749 MORENO WAY	87.50	87.50	9.00	9.00	0.00	0.00	0.00	0.00	0.00	0.00	0.00	0.00	
482364002	13737 MORENO WAY	87.50	87.50	9.00	9.00	0.00	0.00	0.00	0.00	0.00	0.00	0.00	0.00	
482364003	13725 MORENO WAY	87.50	87.50	9.00	9.00	0.00	0.00	0.00	0.00	0.00	0.00	0.00	0.00	
482364004	13713 MORENO WAY	87.50	87.50	9.00	9.00	0.00	0.00	0.00	0.00	0.00	0.00	0.00	0.00	
482364005	13701 MORENO WAY	87.50	87.50	9.00	9.00	0.00	0.00	0.00	0.00	0.00	0.00	0.00	0.00	
482364006	13689 MORENO WAY	87.50	87.50	9.00	9.00	0.00	0.00	0.00	0.00	0.00	0.00	0.00	0.00	
482364007	13677 MORENO WAY	87.50	87.50	9.00	9.00	0.00	0.00	0.00	0.00	0.00	0.00	0.00	0.00	

MORENO VALLEY COMMUNITY SERVICES DISTRICT
FISCAL YEAR 2015/16 MAXIMUM AND APPLIED PARCEL TAXES/CHARGES

ASSESSOR'S PARCEL NUMBER	SITUS ADDRESS	ZONE A		ZONE C		ZONE D		ZONE E		ZONE M		ZONE S		TRACT NUMBER
		MAXIMUM	APPLIED	MAXIMUM	APPLIED	MAXIMUM	APPLIED	MAXIMUM	APPLIED	MAXIMUM	APPLIED	MAXIMUM	APPLIED	
482364008	13665 MORENO WAY	87.50	87.50	9.00	9.00	0.00	0.00	0.00	0.00	0.00	0.00	0.00	0.00	
482364009	13651 MORENO WAY	87.50	87.50	9.00	9.00	0.00	0.00	0.00	0.00	0.00	0.00	0.00	0.00	
482364010	13652 PECAN PL	87.50	87.50	9.00	9.00	0.00	0.00	0.00	0.00	0.00	0.00	0.00	0.00	
482364011	13664 PECAN PL	87.50	87.50	9.00	9.00	0.00	0.00	0.00	0.00	0.00	0.00	0.00	0.00	
482364012	13676 PECAN PL	87.50	87.50	9.00	9.00	0.00	0.00	0.00	0.00	0.00	0.00	0.00	0.00	
482364013	13688 PECAN PL	87.50	87.50	9.00	9.00	0.00	0.00	0.00	0.00	0.00	0.00	0.00	0.00	
482364014	13700 PECAN PL	87.50	87.50	9.00	9.00	0.00	0.00	0.00	0.00	0.00	0.00	0.00	0.00	
482364015	13712 PECAN PL	87.50	87.50	9.00	9.00	0.00	0.00	0.00	0.00	0.00	0.00	0.00	0.00	
482364016	13724 PECAN PL	87.50	87.50	9.00	9.00	0.00	0.00	0.00	0.00	0.00	0.00	0.00	0.00	
482364017	13736 PECAN PL	87.50	87.50	9.00	9.00	0.00	0.00	0.00	0.00	0.00	0.00	0.00	0.00	
482364018	13748 PECAN PL	87.50	87.50	9.00	9.00	0.00	0.00	0.00	0.00	0.00	0.00	0.00	0.00	
482365001	13747 PECAN PL	87.50	87.50	9.00	9.00	0.00	0.00	0.00	0.00	0.00	0.00	0.00	0.00	
482365002	13735 PECAN PL	87.50	87.50	9.00	9.00	0.00	0.00	0.00	0.00	0.00	0.00	0.00	0.00	
482365003	13723 PECAN PL	87.50	87.50	9.00	9.00	0.00	0.00	0.00	0.00	0.00	0.00	0.00	0.00	
482365004	13711 PECAN PL	87.50	87.50	9.00	9.00	0.00	0.00	0.00	0.00	0.00	0.00	0.00	0.00	
482365005	13699 PECAN PL	87.50	87.50	9.00	9.00	0.00	0.00	0.00	0.00	0.00	0.00	0.00	0.00	
482365006	13687 PECAN PL	87.50	87.50	9.00	9.00	0.00	0.00	0.00	0.00	0.00	0.00	0.00	0.00	
482365007	13675 PECAN PL	87.50	87.50	9.00	9.00	0.00	0.00	0.00	0.00	0.00	0.00	0.00	0.00	
482365008	13663 PECAN PL	87.50	87.50	9.00	9.00	0.00	0.00	0.00	0.00	0.00	0.00	0.00	0.00	
482365009	13651 PECAN PL	87.50	87.50	9.00	9.00	0.00	0.00	0.00	0.00	0.00	0.00	0.00	0.00	
482370001	13935 RAMSDELL DR	87.50	87.50	9.00	9.00	0.00	0.00	0.00	0.00	0.00	0.00	0.00	0.00	
482370002	13921 RAMSDELL DR	87.50	87.50	9.00	9.00	0.00	0.00	0.00	0.00	0.00	0.00	0.00	0.00	
482370003	13907 RAMSDELL DR	87.50	87.50	9.00	9.00	0.00	0.00	0.00	0.00	0.00	0.00	0.00	0.00	
482370004	13893 RAMSDELL DR	87.50	87.50	9.00	9.00	0.00	0.00	0.00	0.00	0.00	0.00	0.00	0.00	
482370005	13879 RAMSDELL DR	87.50	87.50	9.00	9.00	0.00	0.00	0.00	0.00	0.00	0.00	0.00	0.00	
482370006	13865 RAMSDELL DR	87.50	87.50	9.00	9.00	0.00	0.00	0.00	0.00	0.00	0.00	0.00	0.00	
482370007	13859 RAMSDELL DR	87.50	87.50	9.00	9.00	0.00	0.00	0.00	0.00	0.00	0.00	0.00	0.00	
482370008	13845 RAMSDELL DR	87.50	87.50	9.00	9.00	0.00	0.00	0.00	0.00	0.00	0.00	0.00	0.00	
482370009	13831 RAMSDELL DR	87.50	87.50	9.00	9.00	0.00	0.00	0.00	0.00	0.00	0.00	0.00	0.00	
482370010	13821 RAMSDELL DR	87.50	87.50	9.00	9.00	0.00	0.00	0.00	0.00	0.00	0.00	0.00	0.00	
482370011	13811 RAMSDELL DR	87.50	87.50	9.00	9.00	0.00	0.00	0.00	0.00	0.00	0.00	0.00	0.00	
482370012	13801 RAMSDELL DR	87.50	87.50	9.00	9.00	0.00	0.00	0.00	0.00	0.00	0.00	0.00	0.00	
482370013	13791 RAMSDELL DR	87.50	87.50	9.00	9.00	0.00	0.00	0.00	0.00	0.00	0.00	0.00	0.00	
482370014	13781 RAMSDELL DR	87.50	87.50	9.00	9.00	0.00	0.00	0.00	0.00	0.00	0.00	0.00	0.00	
482370015	13771 RAMSDELL DR	87.50	87.50	9.00	9.00	0.00	0.00	0.00	0.00	0.00	0.00	0.00	0.00	
482370016	13761 RAMSDELL DR	87.50	87.50	9.00	9.00	0.00	0.00	0.00	0.00	0.00	0.00	0.00	0.00	
482371001	24245 BAY AVE	87.50	87.50	9.00	9.00	0.00	0.00	0.00	0.00	0.00	0.00	0.00	0.00	

MORENO VALLEY COMMUNITY SERVICES DISTRICT
FISCAL YEAR 2015/16 MAXIMUM AND APPLIED PARCEL TAXES/CHARGES

ASSESSOR'S PARCEL NUMBER	SITUS ADDRESS	ZONE A		ZONE C		ZONE D		ZONE E		ZONE M		ZONE S		TRACT NUMBER
		MAXIMUM	APPLIED	MAXIMUM	APPLIED	MAXIMUM	APPLIED	MAXIMUM	APPLIED	MAXIMUM	APPLIED	MAXIMUM	APPLIED	
482371002	24231 BAY AVE	87.50	87.50	9.00	9.00	0.00	0.00	0.00	0.00	0.00	0.00	0.00	0.00	
482371003	24215 BAY AVE	87.50	87.50	9.00	9.00	0.00	0.00	0.00	0.00	0.00	0.00	0.00	0.00	
482371004	24201 BAY AVE	87.50	87.50	9.00	9.00	0.00	0.00	0.00	0.00	0.00	0.00	0.00	0.00	
482371005	24185 BAY AVE	87.50	87.50	9.00	9.00	0.00	0.00	0.00	0.00	0.00	0.00	0.00	0.00	
482371006	24138 MILLSAP DR	87.50	87.50	9.00	9.00	0.00	0.00	0.00	0.00	0.00	0.00	0.00	0.00	
482371014	24180 MILLSAP DR	87.50	87.50	9.00	9.00	0.00	0.00	0.00	0.00	0.00	0.00	0.00	0.00	
482371015	24198 MILLSAP DR	87.50	87.50	9.00	9.00	0.00	0.00	0.00	0.00	0.00	0.00	0.00	0.00	
482371016	24210 MILLSAP DR	87.50	87.50	9.00	9.00	0.00	0.00	0.00	0.00	0.00	0.00	0.00	0.00	
482371017	24232 MILLSAP DR	87.50	87.50	9.00	9.00	0.00	0.00	0.00	0.00	0.00	0.00	0.00	0.00	
482371018	24244 MILLSAP DR	87.50	87.50	9.00	9.00	0.00	0.00	0.00	0.00	0.00	0.00	0.00	0.00	
482372001	24247 MILLSAP DR	87.50	87.50	9.00	9.00	0.00	0.00	0.00	0.00	0.00	0.00	0.00	0.00	
482372002	24233 MILLSAP DR	87.50	87.50	9.00	9.00	0.00	0.00	0.00	0.00	0.00	0.00	0.00	0.00	
482372003	24219 MILLSAP DR	87.50	87.50	9.00	9.00	0.00	0.00	0.00	0.00	0.00	0.00	0.00	0.00	
482372004	24201 MILLSAP DR	87.50	87.50	9.00	9.00	0.00	0.00	0.00	0.00	0.00	0.00	0.00	0.00	
482372005	24183 MILLSAP DR	87.50	87.50	9.00	9.00	0.00	0.00	0.00	0.00	0.00	0.00	0.00	0.00	
482372006	24167 MILLSAP DR	87.50	87.50	9.00	9.00	0.00	0.00	0.00	0.00	0.00	0.00	0.00	0.00	
482372007	24145 MILLSAP DR	87.50	87.50	9.00	9.00	0.00	0.00	0.00	0.00	0.00	0.00	0.00	0.00	
482372008	24138 HORTON CT	87.50	87.50	9.00	9.00	0.00	0.00	0.00	0.00	0.00	0.00	0.00	0.00	
482372009	24156 HORTON CT	87.50	87.50	9.00	9.00	0.00	0.00	0.00	0.00	0.00	0.00	0.00	0.00	
482372010	24172 HORTON CT	87.50	87.50	9.00	9.00	0.00	0.00	0.00	0.00	0.00	0.00	0.00	0.00	
482372011	24202 HORTON CT	87.50	87.50	9.00	9.00	0.00	0.00	0.00	0.00	0.00	0.00	0.00	0.00	
482372012	24214 HORTON CT	87.50	87.50	9.00	9.00	0.00	0.00	0.00	0.00	0.00	0.00	0.00	0.00	
482372013	24230 HORTON CT	87.50	87.50	9.00	9.00	0.00	0.00	0.00	0.00	0.00	0.00	0.00	0.00	
482372014	24246 HORTON CT	87.50	87.50	9.00	9.00	0.00	0.00	0.00	0.00	0.00	0.00	0.00	0.00	
482372015	24235 HORTON CT	87.50	87.50	9.00	9.00	0.00	0.00	0.00	0.00	0.00	0.00	0.00	0.00	
482372016	24221 HORTON CT	87.50	87.50	9.00	9.00	0.00	0.00	0.00	0.00	0.00	0.00	0.00	0.00	
482372017	24205 HORTON CT	87.50	87.50	9.00	9.00	0.00	0.00	0.00	0.00	0.00	0.00	0.00	0.00	
482372018	24197 HORTON CT	87.50	87.50	9.00	9.00	0.00	0.00	0.00	0.00	0.00	0.00	0.00	0.00	
482372019	24175 HORTON CT	87.50	87.50	9.00	9.00	0.00	0.00	0.00	0.00	0.00	0.00	0.00	0.00	
482372020	24163 HORTON CT	87.50	87.50	9.00	9.00	0.00	0.00	0.00	0.00	0.00	0.00	0.00	0.00	
482372021	24145 HORTON CT	87.50	87.50	9.00	9.00	0.00	0.00	0.00	0.00	0.00	0.00	0.00	0.00	
482372022	24129 HORTON CT	87.50	87.50	9.00	9.00	0.00	0.00	0.00	0.00	0.00	0.00	0.00	0.00	
482372023	24130 DELGADO CT	87.50	87.50	9.00	9.00	0.00	0.00	0.00	0.00	0.00	0.00	0.00	0.00	
482372024	24121 DELGADO CT	87.50	87.50	9.00	9.00	0.00	0.00	0.00	0.00	0.00	0.00	0.00	0.00	
482372025	24122 VIA VARGAS DR	87.50	87.50	9.00	9.00	0.00	0.00	0.00	0.00	0.00	0.00	0.00	0.00	
482372026	24150 DELGADO CT	87.50	87.50	9.00	9.00	0.00	0.00	0.00	0.00	0.00	0.00	0.00	0.00	
482372027	24166 DELGADO CT	87.50	87.50	9.00	9.00	0.00	0.00	0.00	0.00	0.00	0.00	0.00	0.00	

MORENO VALLEY COMMUNITY SERVICES DISTRICT
FISCAL YEAR 2015/16 MAXIMUM AND APPLIED PARCEL TAXES/CHARGES

ASSESSOR'S PARCEL NUMBER	SITUS ADDRESS	ZONE A		ZONE C		ZONE D		ZONE E		ZONE M		ZONE S		TRACT NUMBER
		MAXIMUM	APPLIED	MAXIMUM	APPLIED	MAXIMUM	APPLIED	MAXIMUM	APPLIED	MAXIMUM	APPLIED	MAXIMUM	APPLIED	
482372028	24178 DELGADO CT	87.50	87.50	9.00	9.00	0.00	0.00	0.00	0.00	0.00	0.00	0.00	0.00	
482372029	24200 DELGADO CT	87.50	87.50	9.00	9.00	0.00	0.00	0.00	0.00	0.00	0.00	0.00	0.00	
482372030	24214 DELGADO CT	87.50	87.50	9.00	9.00	0.00	0.00	0.00	0.00	0.00	0.00	0.00	0.00	
482372031	24226 DELGADO CT	87.50	87.50	9.00	9.00	0.00	0.00	0.00	0.00	0.00	0.00	0.00	0.00	
482372032	24238 DELGADO CT	87.50	87.50	9.00	9.00	0.00	0.00	0.00	0.00	0.00	0.00	0.00	0.00	
482372033	24248 DELGADO CT	87.50	87.50	9.00	9.00	0.00	0.00	0.00	0.00	0.00	0.00	0.00	0.00	
482372034	24245 DELGADO CT	87.50	87.50	9.00	9.00	0.00	0.00	0.00	0.00	0.00	0.00	0.00	0.00	
482372035	24237 DELGADO CT	87.50	87.50	9.00	9.00	0.00	0.00	0.00	0.00	0.00	0.00	0.00	0.00	
482372036	24219 DELGADO CT	87.50	87.50	9.00	9.00	0.00	0.00	0.00	0.00	0.00	0.00	0.00	0.00	
482372037	24209 DELGADO CT	87.50	87.50	9.00	9.00	0.00	0.00	0.00	0.00	0.00	0.00	0.00	0.00	
482372038	24195 DELGADO CT	87.50	87.50	9.00	9.00	0.00	0.00	0.00	0.00	0.00	0.00	0.00	0.00	
482372039	24173 DELGADO CT	87.50	87.50	9.00	9.00	0.00	0.00	0.00	0.00	0.00	0.00	0.00	0.00	
482372040	24161 DELGADO CT	87.50	87.50	9.00	9.00	0.00	0.00	0.00	0.00	0.00	0.00	0.00	0.00	
482372041	24145 DELGADO CT	87.50	87.50	9.00	9.00	0.00	0.00	0.00	0.00	0.00	0.00	0.00	0.00	
482372042	24133 DELGADO CT	87.50	87.50	9.00	9.00	0.00	0.00	0.00	0.00	0.00	0.00	0.00	0.00	
482372043	24134 VIA VARGAS DR	87.50	87.50	9.00	9.00	0.00	0.00	0.00	0.00	0.00	0.00	0.00	0.00	
482372044	24146 VIA VARGAS DR	87.50	87.50	9.00	9.00	0.00	0.00	0.00	0.00	0.00	0.00	0.00	0.00	
482372045	24160 VIA VARGAS DR	87.50	87.50	9.00	9.00	0.00	0.00	0.00	0.00	0.00	0.00	0.00	0.00	
482372046	24172 VIA VARGAS DR	87.50	87.50	9.00	9.00	0.00	0.00	0.00	0.00	0.00	0.00	0.00	0.00	
482372047	24184 VIA VARGAS DR	87.50	87.50	9.00	9.00	0.00	0.00	0.00	0.00	0.00	0.00	0.00	0.00	
482372048	24198 VIA VARGAS DR	87.50	87.50	9.00	9.00	0.00	0.00	0.00	0.00	0.00	0.00	0.00	0.00	
482372049	24210 VIA VARGAS DR	87.50	87.50	9.00	9.00	0.00	0.00	0.00	0.00	0.00	0.00	0.00	0.00	
482372050	24220 VIA VARGAS DR	87.50	87.50	9.00	9.00	0.00	0.00	0.00	0.00	0.00	0.00	0.00	0.00	
482372051	24236 VIA VARGAS DR	87.50	87.50	9.00	9.00	0.00	0.00	0.00	0.00	0.00	0.00	0.00	0.00	
482372052	24240 VIA VARGAS DR	87.50	87.50	9.00	9.00	0.00	0.00	0.00	0.00	0.00	0.00	0.00	0.00	
482373001	24119 VIA VARGAS DR	87.50	87.50	9.00	9.00	0.00	0.00	0.00	0.00	0.00	0.00	0.00	0.00	
482373002	24131 VIA VARGAS DR	87.50	87.50	9.00	9.00	0.00	0.00	0.00	0.00	0.00	0.00	0.00	0.00	
482373003	24143 VIA VARGAS DR	87.50	87.50	9.00	9.00	0.00	0.00	0.00	0.00	0.00	0.00	0.00	0.00	
482373004	24155 VIA VARGAS DR	87.50	87.50	9.00	9.00	0.00	0.00	0.00	0.00	0.00	0.00	0.00	0.00	
482373005	24167 VIA VARGAS DR	87.50	87.50	9.00	9.00	0.00	0.00	0.00	0.00	0.00	0.00	0.00	0.00	
482373006	24179 VIA VARGAS DR	87.50	87.50	9.00	9.00	0.00	0.00	0.00	0.00	0.00	0.00	0.00	0.00	
482373007	24191 VIA VARGAS DR	87.50	87.50	9.00	9.00	0.00	0.00	0.00	0.00	0.00	0.00	0.00	0.00	
482373008	24203 VIA VARGAS DR	87.50	87.50	9.00	9.00	0.00	0.00	0.00	0.00	0.00	0.00	0.00	0.00	
482373009	24215 VIA VARGAS DR	87.50	87.50	9.00	9.00	0.00	0.00	0.00	0.00	0.00	0.00	0.00	0.00	
482373010	24227 VIA VARGAS DR	87.50	87.50	9.00	9.00	0.00	0.00	0.00	0.00	0.00	0.00	0.00	0.00	
482373011	24239 VIA VARGAS DR	87.50	87.50	9.00	9.00	0.00	0.00	0.00	0.00	0.00	0.00	0.00	0.00	
482373012	24249 VIA VARGAS DR	87.50	87.50	9.00	9.00	0.00	0.00	0.00	0.00	0.00	0.00	0.00	0.00	

MORENO VALLEY COMMUNITY SERVICES DISTRICT
FISCAL YEAR 2015/16 MAXIMUM AND APPLIED PARCEL TAXES/CHARGES

ASSESSOR'S PARCEL NUMBER	SITUS ADDRESS	ZONE A		ZONE C		ZONE D		ZONE E		ZONE M		ZONE S		TRACT NUMBER
		MAXIMUM	APPLIED	MAXIMUM	APPLIED	MAXIMUM	APPLIED	MAXIMUM	APPLIED	MAXIMUM	APPLIED	MAXIMUM	APPLIED	
482381001	14861 CLIFFROSE CT	87.50	87.50	9.00	9.00	0.00	0.00	0.00	0.00	0.00	0.00	0.00	0.00	
482381002	14851 CLIFFROSE CT	87.50	87.50	9.00	9.00	0.00	0.00	0.00	0.00	0.00	0.00	0.00	0.00	
482381003	14837 CLIFFROSE CT	87.50	87.50	9.00	9.00	0.00	0.00	0.00	0.00	0.00	0.00	0.00	0.00	
482381004	14825 CLIFFROSE CT	87.50	87.50	9.00	9.00	0.00	0.00	0.00	0.00	0.00	0.00	0.00	0.00	
482381005	14815 CLIFFROSE CT	87.50	87.50	9.00	9.00	0.00	0.00	0.00	0.00	0.00	0.00	0.00	0.00	
482381006	14812 BLUEBERRY RD	87.50	87.50	9.00	9.00	0.00	0.00	0.00	0.00	0.00	0.00	0.00	0.00	
482381007	14824 BLUEBERRY RD	87.50	87.50	9.00	9.00	0.00	0.00	0.00	0.00	0.00	0.00	0.00	0.00	
482381008	14836 BLUEBERRY RD	87.50	87.50	9.00	9.00	0.00	0.00	0.00	0.00	0.00	0.00	0.00	0.00	
482381009	14852 BLUEBERRY RD	87.50	87.50	9.00	9.00	0.00	0.00	0.00	0.00	0.00	0.00	0.00	0.00	
482381010	14862 BLUEBERRY RD	87.50	87.50	9.00	9.00	0.00	0.00	0.00	0.00	0.00	0.00	0.00	0.00	
482382001	14861 BLUEBERRY RD	87.50	87.50	9.00	9.00	0.00	0.00	0.00	0.00	0.00	0.00	0.00	0.00	
482382002	14851 BLUEBERRY RD	87.50	87.50	9.00	9.00	0.00	0.00	0.00	0.00	0.00	0.00	0.00	0.00	
482382003	14835 BLUEBERRY RD	87.50	87.50	9.00	9.00	0.00	0.00	0.00	0.00	0.00	0.00	0.00	0.00	
482382004	14823 BLUEBERRY RD	87.50	87.50	9.00	9.00	0.00	0.00	0.00	0.00	0.00	0.00	0.00	0.00	
482382005	14811 BLUEBERRY RD	87.50	87.50	9.00	9.00	0.00	0.00	0.00	0.00	0.00	0.00	0.00	0.00	
482382006	24365 BLUEGRASS CT	87.50	87.50	9.00	9.00	0.00	0.00	0.00	0.00	0.00	0.00	0.00	0.00	
482382007	24353 BLUEGRASS CT	87.50	87.50	9.00	9.00	0.00	0.00	0.00	0.00	0.00	0.00	0.00	0.00	
482382008	24341 BLUEGRASS CT	87.50	87.50	9.00	9.00	0.00	0.00	0.00	0.00	0.00	0.00	0.00	0.00	
482382009	24331 BLUEGRASS CT	87.50	87.50	9.00	9.00	0.00	0.00	0.00	0.00	0.00	0.00	0.00	0.00	
482382010	24321 BLUEGRASS CT	87.50	87.50	9.00	9.00	0.00	0.00	0.00	0.00	0.00	0.00	0.00	0.00	
482382011	24305 BLUEGRASS CT	87.50	87.50	9.00	9.00	0.00	0.00	0.00	0.00	0.00	0.00	0.00	0.00	
482382012	24295 BLUEGRASS CT	87.50	87.50	9.00	9.00	0.00	0.00	0.00	0.00	0.00	0.00	0.00	0.00	
482382013	14854 PERHAM DR	87.50	87.50	9.00	9.00	0.00	0.00	0.00	0.00	0.00	0.00	0.00	0.00	
482382014	24322 COMFORT CT	87.50	87.50	9.00	9.00	0.00	0.00	0.00	0.00	0.00	0.00	0.00	0.00	
482382015	24334 COMFORT CT	87.50	87.50	9.00	9.00	0.00	0.00	0.00	0.00	0.00	0.00	0.00	0.00	
482382016	24340 COMFORT CT	87.50	87.50	9.00	9.00	0.00	0.00	0.00	0.00	0.00	0.00	0.00	0.00	
482382017	24348 COMFORT CT	87.50	87.50	9.00	9.00	0.00	0.00	0.00	0.00	0.00	0.00	0.00	0.00	
482382018	24352 COMFORT CT	87.50	87.50	9.00	9.00	0.00	0.00	0.00	0.00	0.00	0.00	0.00	0.00	
482382019	24363 COMFORT CT	87.50	87.50	9.00	9.00	0.00	0.00	0.00	0.00	0.00	0.00	0.00	0.00	
482382020	24341 COMFORT CT	87.50	87.50	9.00	9.00	0.00	0.00	0.00	0.00	0.00	0.00	0.00	0.00	
482382021	14888 PERHAM DR	87.50	87.50	9.00	9.00	0.00	0.00	0.00	0.00	0.00	0.00	0.00	0.00	
482383001	14795 PERHAM DR	87.50	87.50	9.00	9.00	0.00	0.00	0.00	0.00	0.00	0.00	0.00	0.00	
482383002	14777 PERHAM DR	87.50	87.50	9.00	9.00	0.00	0.00	0.00	0.00	0.00	0.00	0.00	0.00	
482383003	14767 PERHAM DR	87.50	87.50	9.00	9.00	0.00	0.00	0.00	0.00	0.00	0.00	0.00	0.00	
482383004	24235 DELPHINIUM AVE	87.50	87.50	9.00	9.00	0.00	0.00	0.00	0.00	0.00	0.00	0.00	0.00	
482384001	14856 CLIFFROSE CT	87.50	87.50	9.00	9.00	0.00	0.00	0.00	0.00	0.00	0.00	0.00	0.00	
482384002	14848 CLIFFROSE CT	87.50	87.50	9.00	9.00	0.00	0.00	0.00	0.00	0.00	0.00	0.00	0.00	

MORENO VALLEY COMMUNITY SERVICES DISTRICT
FISCAL YEAR 2015/16 MAXIMUM AND APPLIED PARCEL TAXES/CHARGES

ASSESSOR'S PARCEL NUMBER	SITUS ADDRESS	ZONE A		ZONE C		ZONE D		ZONE E		ZONE M		ZONE S		TRACT NUMBER
		MAXIMUM	APPLIED	MAXIMUM	APPLIED	MAXIMUM	APPLIED	MAXIMUM	APPLIED	MAXIMUM	APPLIED	MAXIMUM	APPLIED	
482384003	14830 CLIFFROSE CT	87.50	87.50	9.00	9.00	0.00	0.00	0.00	0.00	0.00	0.00	0.00	0.00	
482384004	14818 CLIFFROSE CT	87.50	87.50	9.00	9.00	0.00	0.00	0.00	0.00	0.00	0.00	0.00	0.00	
482384005	14808 CLIFFROSE CT	87.50	87.50	9.00	9.00	0.00	0.00	0.00	0.00	0.00	0.00	0.00	0.00	
482384006	14800 CLIFFROSE CT	87.50	87.50	9.00	9.00	0.00	0.00	0.00	0.00	0.00	0.00	0.00	0.00	
482384007	24462 BLUEGRASS CT	87.50	87.50	9.00	9.00	0.00	0.00	0.00	0.00	0.00	0.00	0.00	0.00	
482384008	24452 BLUEGRASS CT	87.50	87.50	9.00	9.00	0.00	0.00	0.00	0.00	0.00	0.00	0.00	0.00	
482384009	24434 BLUEGRASS CT	87.50	87.50	9.00	9.00	0.00	0.00	0.00	0.00	0.00	0.00	0.00	0.00	
482384010	24426 BLUEGRASS CT	87.50	87.50	9.00	9.00	0.00	0.00	0.00	0.00	0.00	0.00	0.00	0.00	
482384011	24410 BLUEGRASS CT	87.50	87.50	9.00	9.00	0.00	0.00	0.00	0.00	0.00	0.00	0.00	0.00	
482384012	24396 BLUEGRASS CT	87.50	87.50	9.00	9.00	0.00	0.00	0.00	0.00	0.00	0.00	0.00	0.00	
482384013	24382 BLUEGRASS CT	87.50	87.50	9.00	9.00	0.00	0.00	0.00	0.00	0.00	0.00	0.00	0.00	
482384014	24364 BLUEGRASS CT	87.50	87.50	9.00	9.00	0.00	0.00	0.00	0.00	0.00	0.00	0.00	0.00	
482384015	24352 BLUEGRASS CT	87.50	87.50	9.00	9.00	0.00	0.00	0.00	0.00	0.00	0.00	0.00	0.00	
482384016	24338 BLUEGRASS CT	87.50	87.50	9.00	9.00	0.00	0.00	0.00	0.00	0.00	0.00	0.00	0.00	
482384017	24326 BLUEGRASS CT	87.50	87.50	9.00	9.00	0.00	0.00	0.00	0.00	0.00	0.00	0.00	0.00	
482384018	24314 BLUEGRASS CT	87.50	87.50	9.00	9.00	0.00	0.00	0.00	0.00	0.00	0.00	0.00	0.00	
482384019	24302 BLUEGRASS CT	87.50	87.50	9.00	9.00	0.00	0.00	0.00	0.00	0.00	0.00	0.00	0.00	
482384020	14802 PERHAM CT	87.50	87.50	9.00	9.00	0.00	0.00	0.00	0.00	0.00	0.00	0.00	0.00	
482384021	14786 PERHAM DR	87.50	87.50	9.00	9.00	0.00	0.00	0.00	0.00	0.00	0.00	0.00	0.00	
482384022	24283 DELPHINIUM AVE	87.50	87.50	9.00	9.00	0.00	0.00	0.00	0.00	0.00	0.00	0.00	0.00	
482384023	24295 DELPHINIUM AVE	87.50	87.50	9.00	9.00	0.00	0.00	0.00	0.00	0.00	0.00	0.00	0.00	
482384024	24307 DELPHINIUM AVE	87.50	87.50	9.00	9.00	0.00	0.00	0.00	0.00	0.00	0.00	0.00	0.00	
482384025	24323 DELPHINIUM AVE	87.50	87.50	9.00	9.00	0.00	0.00	0.00	0.00	0.00	0.00	0.00	0.00	
482384026	24333 DELPHINIUM AVE	87.50	87.50	9.00	9.00	0.00	0.00	0.00	0.00	0.00	0.00	0.00	0.00	
482384027	24343 DELPHINIUM AVE	87.50	87.50	9.00	9.00	0.00	0.00	0.00	0.00	0.00	0.00	0.00	0.00	
482384028	24351 DELPHINIUM AVE	87.50	87.50	9.00	9.00	0.00	0.00	0.00	0.00	0.00	0.00	0.00	0.00	
482384029	24363 DELPHINIUM AVE	87.50	87.50	9.00	9.00	0.00	0.00	0.00	0.00	0.00	0.00	0.00	0.00	
482384030	24381 DELPHINIUM AVE	87.50	87.50	9.00	9.00	0.00	0.00	0.00	0.00	0.00	0.00	0.00	0.00	
482384031	24393 DELPHINIUM AVE	87.50	87.50	9.00	9.00	0.00	0.00	0.00	0.00	0.00	0.00	0.00	0.00	
482384032	24407 DELPHINIUM AVE	87.50	87.50	9.00	9.00	0.00	0.00	0.00	0.00	0.00	0.00	0.00	0.00	
482384033	24421 DELPHINIUM AVE	87.50	87.50	9.00	9.00	0.00	0.00	0.00	0.00	0.00	0.00	0.00	0.00	
482384034	24431 DELPHINIUM AVE	87.50	87.50	9.00	9.00	0.00	0.00	0.00	0.00	0.00	0.00	0.00	0.00	
482384035	24445 DELPHINIUM AVE	87.50	87.50	9.00	9.00	0.00	0.00	0.00	0.00	0.00	0.00	0.00	0.00	
482384036	24459 DELPHINIUM AVE	87.50	87.50	9.00	9.00	0.00	0.00	0.00	0.00	0.00	0.00	0.00	0.00	
482384037	24475 DELPHINIUM AVE	87.50	87.50	9.00	9.00	0.00	0.00	0.00	0.00	0.00	0.00	0.00	0.00	
482384038	24487 DELPHINIUM AVE	87.50	87.50	9.00	9.00	0.00	0.00	0.00	0.00	0.00	0.00	0.00	0.00	
482391001	13641 PECAN PL	87.50	87.50	9.00	9.00	0.00	0.00	0.00	0.00	0.00	0.00	0.00	0.00	

MORENO VALLEY COMMUNITY SERVICES DISTRICT
FISCAL YEAR 2015/16 MAXIMUM AND APPLIED PARCEL TAXES/CHARGES

ASSESSOR'S PARCEL NUMBER	SITUS ADDRESS	ZONE A		ZONE C		ZONE D		ZONE E		ZONE M		ZONE S		TRACT NUMBER
		MAXIMUM	APPLIED	MAXIMUM	APPLIED	MAXIMUM	APPLIED	MAXIMUM	APPLIED	MAXIMUM	APPLIED	MAXIMUM	APPLIED	
482391002	13631 PECAN PL	87.50	87.50	9.00	9.00	0.00	0.00	0.00	0.00	0.00	0.00	0.00	0.00	
482391003	13621 PECAN PL	87.50	87.50	9.00	9.00	0.00	0.00	0.00	0.00	0.00	0.00	0.00	0.00	
482391004	13611 PECAN PL	87.50	87.50	9.00	9.00	0.00	0.00	0.00	0.00	0.00	0.00	0.00	0.00	
482391005	13601 PECAN PL	87.50	87.50	9.00	9.00	0.00	0.00	0.00	0.00	0.00	0.00	0.00	0.00	
482391006	13591 PECAN PL	87.50	87.50	9.00	9.00	0.00	0.00	0.00	0.00	0.00	0.00	0.00	0.00	
482391007	13581 PECAN PL	87.50	87.50	9.00	9.00	0.00	0.00	0.00	0.00	0.00	0.00	0.00	0.00	
482391008	13571 PECAN PL	87.50	87.50	9.00	9.00	0.00	0.00	0.00	0.00	0.00	0.00	0.00	0.00	
482391009	13561 PECAN PL	87.50	87.50	9.00	9.00	0.00	0.00	0.00	0.00	0.00	0.00	0.00	0.00	
482391010	13551 PECAN PL	87.50	87.50	9.00	9.00	0.00	0.00	0.00	0.00	0.00	0.00	0.00	0.00	
482391011	13541 PECAN PL	87.50	87.50	9.00	9.00	0.00	0.00	0.00	0.00	0.00	0.00	0.00	0.00	
482391012	13531 PECAN PL	87.50	87.50	9.00	9.00	0.00	0.00	0.00	0.00	0.00	0.00	0.00	0.00	
482391013	13521 PECAN PL	87.50	87.50	9.00	9.00	0.00	0.00	0.00	0.00	0.00	0.00	0.00	0.00	
482391014	13511 PECAN PL	87.50	87.50	9.00	9.00	0.00	0.00	0.00	0.00	0.00	0.00	0.00	0.00	
482392001	13637 MORENO WAY	87.50	87.50	9.00	9.00	0.00	0.00	0.00	0.00	0.00	0.00	0.00	0.00	
482392002	13623 MORENO WAY	87.50	87.50	9.00	9.00	0.00	0.00	0.00	0.00	0.00	0.00	0.00	0.00	
482392003	13611 MORENO WAY	87.50	87.50	9.00	9.00	0.00	0.00	0.00	0.00	0.00	0.00	0.00	0.00	
482392004	13601 MORENO WAY	87.50	87.50	9.00	9.00	0.00	0.00	0.00	0.00	0.00	0.00	0.00	0.00	
482392005	13589 MORENO WAY	87.50	87.50	9.00	9.00	0.00	0.00	0.00	0.00	0.00	0.00	0.00	0.00	
482392006	13577 MORENO WAY	87.50	87.50	9.00	9.00	0.00	0.00	0.00	0.00	0.00	0.00	0.00	0.00	
482392007	13563 MORENO WAY	87.50	87.50	9.00	9.00	0.00	0.00	0.00	0.00	0.00	0.00	0.00	0.00	
482392008	13549 MORENO WAY	87.50	87.50	9.00	9.00	0.00	0.00	0.00	0.00	0.00	0.00	0.00	0.00	
482392009	13548 PECAN PL	87.50	87.50	9.00	9.00	0.00	0.00	0.00	0.00	0.00	0.00	0.00	0.00	
482392010	13582 PECAN PL	87.50	87.50	9.00	9.00	0.00	0.00	0.00	0.00	0.00	0.00	0.00	0.00	
482392011	13592 PECAN PL	87.50	87.50	9.00	9.00	0.00	0.00	0.00	0.00	0.00	0.00	0.00	0.00	
482392012	13602 PECAN PL	87.50	87.50	9.00	9.00	0.00	0.00	0.00	0.00	0.00	0.00	0.00	0.00	
482392013	13612 PECAN PL	87.50	87.50	9.00	9.00	0.00	0.00	0.00	0.00	0.00	0.00	0.00	0.00	
482392014	13622 PECAN PL	87.50	87.50	9.00	9.00	0.00	0.00	0.00	0.00	0.00	0.00	0.00	0.00	
482392015	13632 PECAN PL	87.50	87.50	9.00	9.00	0.00	0.00	0.00	0.00	0.00	0.00	0.00	0.00	
482392016	13642 PECAN PL	87.50	87.50	9.00	9.00	0.00	0.00	0.00	0.00	0.00	0.00	0.00	0.00	
482393001	24854 BOWER ST	87.50	87.50	9.00	9.00	0.00	0.00	0.00	0.00	0.00	0.00	0.00	0.00	
482393002	24868 BOWER ST	87.50	87.50	9.00	9.00	0.00	0.00	0.00	0.00	0.00	0.00	0.00	0.00	
482393003	24884 BOWER ST	87.50	87.50	9.00	9.00	0.00	0.00	0.00	0.00	0.00	0.00	0.00	0.00	
482393004	24900 BOWER ST	87.50	87.50	9.00	9.00	0.00	0.00	0.00	0.00	0.00	0.00	0.00	0.00	
482393005	24910 BOWER ST	87.50	87.50	9.00	9.00	0.00	0.00	0.00	0.00	0.00	0.00	0.00	0.00	
482393006	24926 BOWER ST	87.50	87.50	9.00	9.00	0.00	0.00	0.00	0.00	0.00	0.00	0.00	0.00	
482393007	24940 BOWER ST	87.50	87.50	9.00	9.00	0.00	0.00	0.00	0.00	0.00	0.00	0.00	0.00	
482394001	24855 BOWER ST	87.50	87.50	9.00	9.00	0.00	0.00	0.00	0.00	0.00	0.00	0.00	0.00	

MORENO VALLEY COMMUNITY SERVICES DISTRICT
FISCAL YEAR 2015/16 MAXIMUM AND APPLIED PARCEL TAXES/CHARGES

ASSESSOR'S PARCEL NUMBER	SITUS ADDRESS	ZONE A		ZONE C		ZONE D		ZONE E		ZONE M		ZONE S		TRACT NUMBER
		MAXIMUM	APPLIED	MAXIMUM	APPLIED	MAXIMUM	APPLIED	MAXIMUM	APPLIED	MAXIMUM	APPLIED	MAXIMUM	APPLIED	
482394002	24867 BOWER ST	87.50	87.50	9.00	9.00	0.00	0.00	0.00	0.00	0.00	0.00	0.00	0.00	
482394003	24883 BOWER ST	87.50	87.50	9.00	9.00	0.00	0.00	0.00	0.00	0.00	0.00	0.00	0.00	
482394004	24901 BOWER ST	87.50	87.50	9.00	9.00	0.00	0.00	0.00	0.00	0.00	0.00	0.00	0.00	
482394005	24913 BOWER ST	87.50	87.50	9.00	9.00	0.00	0.00	0.00	0.00	0.00	0.00	0.00	0.00	
482394006	24925 BOWER ST	87.50	87.50	9.00	9.00	0.00	0.00	0.00	0.00	0.00	0.00	0.00	0.00	
482394007	24941 BOWER ST	87.50	87.50	9.00	9.00	0.00	0.00	0.00	0.00	0.00	0.00	0.00	0.00	
482394008	24956 BAYLEAF ST	87.50	87.50	9.00	9.00	0.00	0.00	0.00	0.00	0.00	0.00	0.00	0.00	
482394009	24940 BAYLEAF ST	87.50	87.50	9.00	9.00	0.00	0.00	0.00	0.00	0.00	0.00	0.00	0.00	
482394010	24928 BAYLEAF ST	87.50	87.50	9.00	9.00	0.00	0.00	0.00	0.00	0.00	0.00	0.00	0.00	
482394011	24912 BAYLEAF ST	87.50	87.50	9.00	9.00	0.00	0.00	0.00	0.00	0.00	0.00	0.00	0.00	
482394012	24898 BAYLEAF ST	87.50	87.50	9.00	9.00	0.00	0.00	0.00	0.00	0.00	0.00	0.00	0.00	
482394013	24886 BAYLEAF ST	87.50	87.50	9.00	9.00	0.00	0.00	0.00	0.00	0.00	0.00	0.00	0.00	
482394014	24872 BAYLEAF ST	87.50	87.50	9.00	9.00	0.00	0.00	0.00	0.00	0.00	0.00	0.00	0.00	
482394015	24858 BAYLEAF ST	87.50	87.50	9.00	9.00	0.00	0.00	0.00	0.00	0.00	0.00	0.00	0.00	
482395001	24857 BAYLEAF ST	87.50	87.50	9.00	9.00	0.00	0.00	0.00	0.00	0.00	0.00	0.00	0.00	
482395002	24871 BAYLEAF ST	87.50	87.50	9.00	9.00	0.00	0.00	0.00	0.00	0.00	0.00	0.00	0.00	
482395003	24885 BAYLEAF ST	87.50	87.50	9.00	9.00	0.00	0.00	0.00	0.00	0.00	0.00	0.00	0.00	
482395004	24897 BAYLEAF ST	87.50	87.50	9.00	9.00	0.00	0.00	0.00	0.00	0.00	0.00	0.00	0.00	
482395005	24909 BAYLEAF ST	87.50	87.50	9.00	9.00	0.00	0.00	0.00	0.00	0.00	0.00	0.00	0.00	
482395006	24923 BAYLEAF ST	87.50	87.50	9.00	9.00	0.00	0.00	0.00	0.00	0.00	0.00	0.00	0.00	
482395007	24935 BAYLEAF ST	87.50	87.50	9.00	9.00	0.00	0.00	0.00	0.00	0.00	0.00	0.00	0.00	
482395008		87.50	87.50	9.00	9.00	0.00	0.00	0.00	0.00	0.00	0.00	0.00	0.00	
482395009	24961 BAYLEAF ST	87.50	87.50	9.00	9.00	0.00	0.00	0.00	0.00	0.00	0.00	0.00	0.00	
482395010	24856 BRANCH ST	87.50	87.50	9.00	9.00	0.00	0.00	0.00	0.00	0.00	0.00	0.00	0.00	
482395011	24870 BRANCH ST	87.50	87.50	9.00	9.00	0.00	0.00	0.00	0.00	0.00	0.00	0.00	0.00	
482395012	24884 BRANCH ST	87.50	87.50	9.00	9.00	0.00	0.00	0.00	0.00	0.00	0.00	0.00	0.00	
482395013	24896 BRANCH ST	87.50	87.50	9.00	9.00	0.00	0.00	0.00	0.00	0.00	0.00	0.00	0.00	
482395014	24908 BRANCH ST	87.50	87.50	9.00	9.00	0.00	0.00	0.00	0.00	0.00	0.00	0.00	0.00	
482395015	24922 BRANCH ST	87.50	87.50	9.00	9.00	0.00	0.00	0.00	0.00	0.00	0.00	0.00	0.00	
482395016	24934 BRANCH ST	87.50	87.50	9.00	9.00	0.00	0.00	0.00	0.00	0.00	0.00	0.00	0.00	
482395017	24948 BRANCH ST	87.50	87.50	9.00	9.00	0.00	0.00	0.00	0.00	0.00	0.00	0.00	0.00	
482395018	24960 BRANCH ST	87.50	87.50	9.00	9.00	0.00	0.00	0.00	0.00	0.00	0.00	0.00	0.00	
482396001	13638 PERSIMMON RD	87.50	87.50	9.00	9.00	0.00	0.00	0.00	0.00	0.00	0.00	0.00	0.00	
482396002	13624 PERSIMMON RD	87.50	87.50	9.00	9.00	0.00	0.00	0.00	0.00	0.00	0.00	0.00	0.00	
482396003	13612 PERSIMMON RD	87.50	87.50	9.00	9.00	0.00	0.00	0.00	0.00	0.00	0.00	0.00	0.00	
482396004	13600 PERSIMMON RD	87.50	87.50	9.00	9.00	0.00	0.00	0.00	0.00	0.00	0.00	0.00	0.00	
482396005	13590 PERSIMMON RD	87.50	87.50	9.00	9.00	0.00	0.00	0.00	0.00	0.00	0.00	0.00	0.00	

MORENO VALLEY COMMUNITY SERVICES DISTRICT
FISCAL YEAR 2015/16 MAXIMUM AND APPLIED PARCEL TAXES/CHARGES

ASSESSOR'S PARCEL NUMBER	SITUS ADDRESS	ZONE A		ZONE C		ZONE D		ZONE E		ZONE M		ZONE S		TRACT NUMBER
		MAXIMUM	APPLIED	MAXIMUM	APPLIED	MAXIMUM	APPLIED	MAXIMUM	APPLIED	MAXIMUM	APPLIED	MAXIMUM	APPLIED	
482396006	13580 PERSIMMON RD	87.50	87.50	9.00	9.00	0.00	0.00	0.00	0.00	0.00	0.00	0.00	0.00	
482396007	13570 PERSIMMON RD	87.50	87.50	9.00	9.00	0.00	0.00	0.00	0.00	0.00	0.00	0.00	0.00	
482396008	13558 PERSIMMON RD	87.50	87.50	9.00	9.00	0.00	0.00	0.00	0.00	0.00	0.00	0.00	0.00	
482396009	13546 PERSIMMON RD	87.50	87.50	9.00	9.00	0.00	0.00	0.00	0.00	0.00	0.00	0.00	0.00	
482396010	13530 PERSIMMON RD	87.50	87.50	9.00	9.00	0.00	0.00	0.00	0.00	0.00	0.00	0.00	0.00	
482396011	13516 PERSIMMON RD	87.50	87.50	9.00	9.00	0.00	0.00	0.00	0.00	0.00	0.00	0.00	0.00	
482411001	14914 CLOVERFIELD RD	87.50	87.50	9.00	9.00	0.00	0.00	0.00	0.00	0.00	0.00	0.00	0.00	
482411002	14945 WINTERGREEN ST	87.50	87.50	9.00	9.00	0.00	0.00	0.00	0.00	0.00	0.00	0.00	0.00	
482412001	14960 SILVERTREE RD	87.50	87.50	9.00	9.00	0.00	0.00	0.00	0.00	0.00	0.00	0.00	0.00	
482412002	24546 MORNING GLORY ST	87.50	87.50	9.00	9.00	0.00	0.00	0.00	0.00	0.00	0.00	0.00	0.00	
482412003	24560 MORNING GLORY ST	87.50	87.50	9.00	9.00	0.00	0.00	0.00	0.00	0.00	0.00	0.00	0.00	
482412004	24578 MORNING GLORY ST	87.50	87.50	9.00	9.00	0.00	0.00	0.00	0.00	0.00	0.00	0.00	0.00	
482412005	24592 MORNING GLORY ST	87.50	87.50	9.00	9.00	0.00	0.00	0.00	0.00	0.00	0.00	0.00	0.00	
482412006	24610 MORNING GLORY ST	87.50	87.50	9.00	9.00	0.00	0.00	0.00	0.00	0.00	0.00	0.00	0.00	
482412007	24626 MORNING GLORY ST	87.50	87.50	9.00	9.00	0.00	0.00	0.00	0.00	0.00	0.00	0.00	0.00	
482412008	24627 FERNDILL ST	87.50	87.50	9.00	9.00	0.00	0.00	0.00	0.00	0.00	0.00	0.00	0.00	
482412009	24613 FERNDILL ST	87.50	87.50	9.00	9.00	0.00	0.00	0.00	0.00	0.00	0.00	0.00	0.00	
482412010	24591 FERNDILL ST	87.50	87.50	9.00	9.00	0.00	0.00	0.00	0.00	0.00	0.00	0.00	0.00	
482412011	14955 CLOVERFIELD RD	87.50	87.50	9.00	9.00	0.00	0.00	0.00	0.00	0.00	0.00	0.00	0.00	
482412012	14939 CLOVERFIELD RD	87.50	87.50	9.00	9.00	0.00	0.00	0.00	0.00	0.00	0.00	0.00	0.00	
482412013	14923 CLOVERFIELD RD	87.50	87.50	9.00	9.00	0.00	0.00	0.00	0.00	0.00	0.00	0.00	0.00	
482412014	14906 SILVERTREE RD	87.50	87.50	9.00	9.00	0.00	0.00	0.00	0.00	0.00	0.00	0.00	0.00	
482412015	14920 SILVERTREE RD	87.50	87.50	9.00	9.00	0.00	0.00	0.00	0.00	0.00	0.00	0.00	0.00	
482412016	14928 SILVERTREE RD	87.50	87.50	9.00	9.00	0.00	0.00	0.00	0.00	0.00	0.00	0.00	0.00	
482412017	14942 SILVERTREE RD	87.50	87.50	9.00	9.00	0.00	0.00	0.00	0.00	0.00	0.00	0.00	0.00	
482413001	24636 FERNDILL ST	87.50	87.50	9.00	9.00	0.00	0.00	0.00	0.00	0.00	0.00	0.00	0.00	
482413002	24652 FERNDILL ST	87.50	87.50	9.00	9.00	0.00	0.00	0.00	0.00	0.00	0.00	0.00	0.00	
482413003	24676 FERNDILL ST	87.50	87.50	9.00	9.00	0.00	0.00	0.00	0.00	0.00	0.00	0.00	0.00	
482413004	24692 FERNDILL ST	87.50	87.50	9.00	9.00	0.00	0.00	0.00	0.00	0.00	0.00	0.00	0.00	
482413005	24712 FERNDILL ST	87.50	87.50	9.00	9.00	0.00	0.00	0.00	0.00	0.00	0.00	0.00	0.00	
482413006	24724 FERNDILL ST	87.50	87.50	9.00	9.00	0.00	0.00	0.00	0.00	0.00	0.00	0.00	0.00	
482413007	24736 FERNDILL ST	87.50	87.50	9.00	9.00	0.00	0.00	0.00	0.00	0.00	0.00	0.00	0.00	
482413008	24744 FERNDILL ST	87.50	87.50	9.00	9.00	0.00	0.00	0.00	0.00	0.00	0.00	0.00	0.00	
482413009	24743 FERNDILL ST	87.50	87.50	9.00	9.00	0.00	0.00	0.00	0.00	0.00	0.00	0.00	0.00	
482413010	24725 FERNDILL ST	87.50	87.50	9.00	9.00	0.00	0.00	0.00	0.00	0.00	0.00	0.00	0.00	
482413011	24711 FERNDILL ST	87.50	87.50	9.00	9.00	0.00	0.00	0.00	0.00	0.00	0.00	0.00	0.00	
482413012	24691 FERNDILL ST	87.50	87.50	9.00	9.00	0.00	0.00	0.00	0.00	0.00	0.00	0.00	0.00	

MORENO VALLEY COMMUNITY SERVICES DISTRICT
FISCAL YEAR 2015/16 MAXIMUM AND APPLIED PARCEL TAXES/CHARGES

ASSESSOR'S PARCEL NUMBER	SITUS ADDRESS	ZONE A		ZONE C		ZONE D		ZONE E		ZONE M		ZONE S		TRACT NUMBER
		MAXIMUM	APPLIED	MAXIMUM	APPLIED	MAXIMUM	APPLIED	MAXIMUM	APPLIED	MAXIMUM	APPLIED	MAXIMUM	APPLIED	
482413013	24675 FERNDILL ST	87.50	87.50	9.00	9.00	0.00	0.00	0.00	0.00	0.00	0.00	0.00	0.00	
482413014	24653 FERNDILL ST	87.50	87.50	9.00	9.00	0.00	0.00	0.00	0.00	0.00	0.00	0.00	0.00	
482413015	24635 FERNDILL ST	87.50	87.50	9.00	9.00	0.00	0.00	0.00	0.00	0.00	0.00	0.00	0.00	
482413016	24634 MORNING GLORY ST	87.50	87.50	9.00	9.00	0.00	0.00	0.00	0.00	0.00	0.00	0.00	0.00	
482413017	24654 MORNING GLORY ST	87.50	87.50	9.00	9.00	0.00	0.00	0.00	0.00	0.00	0.00	0.00	0.00	
482413018	24674 MORNING GLORY ST	87.50	87.50	9.00	9.00	0.00	0.00	0.00	0.00	0.00	0.00	0.00	0.00	
482413019	24690 MORNING GLORY ST	87.50	87.50	9.00	9.00	0.00	0.00	0.00	0.00	0.00	0.00	0.00	0.00	
482413020	24710 MORNING GLORY ST	87.50	87.50	9.00	9.00	0.00	0.00	0.00	0.00	0.00	0.00	0.00	0.00	
482413021	24726 MORNING GLORY ST	87.50	87.50	9.00	9.00	0.00	0.00	0.00	0.00	0.00	0.00	0.00	0.00	
482413022	24744 MORNING GLORY ST	87.50	87.50	9.00	9.00	0.00	0.00	0.00	0.00	0.00	0.00	0.00	0.00	
482413023	24745 MORNING GLORY ST	87.50	87.50	9.00	9.00	0.00	0.00	0.00	0.00	0.00	0.00	0.00	0.00	
482413024	24725 MORNING GLORY ST	87.50	87.50	9.00	9.00	0.00	0.00	0.00	0.00	0.00	0.00	0.00	0.00	
482413025	24711 MORNING GLORY ST	87.50	87.50	9.00	9.00	0.00	0.00	0.00	0.00	0.00	0.00	0.00	0.00	
482413026	24691 MORNING GLORY ST	87.50	87.50	9.00	9.00	0.00	0.00	0.00	0.00	0.00	0.00	0.00	0.00	
482413027	24675 MORNING GLORY ST	87.50	87.50	9.00	9.00	0.00	0.00	0.00	0.00	0.00	0.00	0.00	0.00	
482413028	24655 MORNING GLORY ST	87.50	87.50	9.00	9.00	0.00	0.00	0.00	0.00	0.00	0.00	0.00	0.00	
482413029	24645 MORNING GLORY ST	87.50	87.50	9.00	9.00	0.00	0.00	0.00	0.00	0.00	0.00	0.00	0.00	
482414001	24625 MORNING GLORY ST	87.50	87.50	9.00	9.00	0.00	0.00	0.00	0.00	0.00	0.00	0.00	0.00	
482414002	24611 MORNING GLORY ST	87.50	87.50	9.00	9.00	0.00	0.00	0.00	0.00	0.00	0.00	0.00	0.00	
482414003	24593 MORNING GLORY ST	87.50	87.50	9.00	9.00	0.00	0.00	0.00	0.00	0.00	0.00	0.00	0.00	
482414004	24579 MORNING GLORY ST	87.50	87.50	9.00	9.00	0.00	0.00	0.00	0.00	0.00	0.00	0.00	0.00	
482414005	24561 MORNING GLORY ST	87.50	87.50	9.00	9.00	0.00	0.00	0.00	0.00	0.00	0.00	0.00	0.00	
482414006	24547 MORNING GLORY ST	87.50	87.50	9.00	9.00	0.00	0.00	0.00	0.00	0.00	0.00	0.00	0.00	
482414007	24533 MORNING GLORY ST	87.50	87.50	9.00	9.00	0.00	0.00	0.00	0.00	0.00	0.00	0.00	0.00	
482414008	24521 MORNING GLORY ST	87.50	87.50	9.00	9.00	0.00	0.00	0.00	0.00	0.00	0.00	0.00	0.00	
482414009	14989 SILVERTREE RD	87.50	87.50	9.00	9.00	0.00	0.00	0.00	0.00	0.00	0.00	0.00	0.00	
482414010	14977 SILVERTREE RD	87.50	87.50	9.00	9.00	0.00	0.00	0.00	0.00	0.00	0.00	0.00	0.00	
482414011	14961 SILVERTREE RD	87.50	87.50	9.00	9.00	0.00	0.00	0.00	0.00	0.00	0.00	0.00	0.00	
482414012	14949 SILVERTREE RD	87.50	87.50	9.00	9.00	0.00	0.00	0.00	0.00	0.00	0.00	0.00	0.00	
482414013	14937 SILVERTREE RD	87.50	87.50	9.00	9.00	0.00	0.00	0.00	0.00	0.00	0.00	0.00	0.00	
482414014	14925 SILVERTREE RD	87.50	87.50	9.00	9.00	0.00	0.00	0.00	0.00	0.00	0.00	0.00	0.00	
482414015	14913 SILVERTREE RD	87.50	87.50	9.00	9.00	0.00	0.00	0.00	0.00	0.00	0.00	0.00	0.00	
482414016	14901 SILVERTREE RD	87.50	87.50	9.00	9.00	0.00	0.00	0.00	0.00	0.00	0.00	0.00	0.00	
482421001	24511 DELPHINIUM AVE	87.50	87.50	9.00	9.00	0.00	0.00	0.00	0.00	0.00	0.00	0.00	0.00	
482421002	24527 DELPHINIUM AVE	87.50	87.50	9.00	9.00	0.00	0.00	0.00	0.00	0.00	0.00	0.00	0.00	
482421003	24543 DELPHINIUM AVE	87.50	87.50	9.00	9.00	0.00	0.00	0.00	0.00	0.00	0.00	0.00	0.00	
482421004	24559 DELPHINIUM AVE	87.50	87.50	9.00	9.00	0.00	0.00	0.00	0.00	0.00	0.00	0.00	0.00	

MORENO VALLEY COMMUNITY SERVICES DISTRICT
FISCAL YEAR 2015/16 MAXIMUM AND APPLIED PARCEL TAXES/CHARGES

ASSESSOR'S PARCEL NUMBER	SITUS ADDRESS	ZONE A		ZONE C		ZONE D		ZONE E		ZONE M		ZONE S		TRACT NUMBER
		MAXIMUM	APPLIED	MAXIMUM	APPLIED	MAXIMUM	APPLIED	MAXIMUM	APPLIED	MAXIMUM	APPLIED	MAXIMUM	APPLIED	
482421005	24575 DELPHINIUM AVE	87.50	87.50	9.00	9.00	0.00	0.00	0.00	0.00	0.00	0.00	0.00	0.00	
482421006	24591 DELPHINIUM AVE	87.50	87.50	9.00	9.00	0.00	0.00	0.00	0.00	0.00	0.00	0.00	0.00	
482421007	14755 SILVERTREE RD	87.50	87.50	9.00	9.00	0.00	0.00	0.00	0.00	0.00	0.00	0.00	0.00	
482421008	14767 SILVERTREE RD	87.50	87.50	9.00	9.00	0.00	0.00	0.00	0.00	0.00	0.00	0.00	0.00	
482421009	14775 SILVERTREE RD	87.50	87.50	9.00	9.00	0.00	0.00	0.00	0.00	0.00	0.00	0.00	0.00	
482421010	14789 SILVERTREE RD	87.50	87.50	9.00	9.00	0.00	0.00	0.00	0.00	0.00	0.00	0.00	0.00	
482421011	14801 SILVERTREE RD	87.50	87.50	9.00	9.00	0.00	0.00	0.00	0.00	0.00	0.00	0.00	0.00	
482421012	14813 SILVERTREE RD	87.50	87.50	9.00	9.00	0.00	0.00	0.00	0.00	0.00	0.00	0.00	0.00	
482421013	14825 SILVERTREE RD	87.50	87.50	9.00	9.00	0.00	0.00	0.00	0.00	0.00	0.00	0.00	0.00	
482421014	14837 SILVERTREE RD	87.50	87.50	9.00	9.00	0.00	0.00	0.00	0.00	0.00	0.00	0.00	0.00	
482421015	14849 SILVERTREE RD	87.50	87.50	9.00	9.00	0.00	0.00	0.00	0.00	0.00	0.00	0.00	0.00	
482421016	14861 SILVERTREE RD	87.50	87.50	9.00	9.00	0.00	0.00	0.00	0.00	0.00	0.00	0.00	0.00	
482421017	14873 SILVERTREE RD	87.50	87.50	9.00	9.00	0.00	0.00	0.00	0.00	0.00	0.00	0.00	0.00	
482421018	14885 SILVERTREE RD	87.50	87.50	9.00	9.00	0.00	0.00	0.00	0.00	0.00	0.00	0.00	0.00	
482421019	14897 SILVERTREE RD	87.50	87.50	9.00	9.00	0.00	0.00	0.00	0.00	0.00	0.00	0.00	0.00	
482422005	14898 SILVERTREE RD	87.50	87.50	9.00	9.00	0.00	0.00	0.00	0.00	0.00	0.00	0.00	0.00	
482422006	14890 SILVERTREE RD	87.50	87.50	9.00	9.00	0.00	0.00	0.00	0.00	0.00	0.00	0.00	0.00	
482422007	14878 SILVERTREE RD	87.50	87.50	9.00	9.00	0.00	0.00	0.00	0.00	0.00	0.00	0.00	0.00	
482422008	14862 SILVERTREE RD	87.50	87.50	9.00	9.00	0.00	0.00	0.00	0.00	0.00	0.00	0.00	0.00	
482422009	14850 SILVERTREE RD	87.50	87.50	9.00	9.00	0.00	0.00	0.00	0.00	0.00	0.00	0.00	0.00	
482422010	14838 SILVERTREE RD	87.50	87.50	9.00	9.00	0.00	0.00	0.00	0.00	0.00	0.00	0.00	0.00	
482422011	14824 SILVERTREE RD	87.50	87.50	9.00	9.00	0.00	0.00	0.00	0.00	0.00	0.00	0.00	0.00	
482422012	14809 CLOVERFIELD RD	87.50	87.50	9.00	9.00	0.00	0.00	0.00	0.00	0.00	0.00	0.00	0.00	
482422013	14825 CLOVERFIELD RD	87.50	87.50	9.00	9.00	0.00	0.00	0.00	0.00	0.00	0.00	0.00	0.00	
482422014	14843 CLOVERFIELD RD	87.50	87.50	9.00	9.00	0.00	0.00	0.00	0.00	0.00	0.00	0.00	0.00	
482422015	14857 CLOVERFIELD RD	87.50	87.50	9.00	9.00	0.00	0.00	0.00	0.00	0.00	0.00	0.00	0.00	
482422016	14875 CLOVERFIELD RD	87.50	87.50	9.00	9.00	0.00	0.00	0.00	0.00	0.00	0.00	0.00	0.00	
482422017	14891 CLOVERFIELD RD	87.50	87.50	9.00	9.00	0.00	0.00	0.00	0.00	0.00	0.00	0.00	0.00	
482422018	14907 CLOVERFIELD RD	87.50	87.50	9.00	9.00	0.00	0.00	0.00	0.00	0.00	0.00	0.00	0.00	
482423001	14900 CLOVERFIELD RD	87.50	87.50	9.00	9.00	0.00	0.00	0.00	0.00	0.00	0.00	0.00	0.00	
482423002	14884 CLOVERFIELD RD	87.50	87.50	9.00	9.00	0.00	0.00	0.00	0.00	0.00	0.00	0.00	0.00	
482423003	14868 CLOVERFIELD RD	87.50	87.50	9.00	9.00	0.00	0.00	0.00	0.00	0.00	0.00	0.00	0.00	
482423004	14850 CLOVERFIELD RD	87.50	87.50	9.00	9.00	0.00	0.00	0.00	0.00	0.00	0.00	0.00	0.00	
482423005	14834 CLOVERFIELD RD	87.50	87.50	9.00	9.00	0.00	0.00	0.00	0.00	0.00	0.00	0.00	0.00	
482423006	14818 CLOVERFIELD RD	87.50	87.50	9.00	9.00	0.00	0.00	0.00	0.00	0.00	0.00	0.00	0.00	
482423007	14802 CLOVERFIELD RD	87.50	87.50	9.00	9.00	0.00	0.00	0.00	0.00	0.00	0.00	0.00	0.00	
482423008	14786 CLOVERFIELD RD	87.50	87.50	9.00	9.00	0.00	0.00	0.00	0.00	0.00	0.00	0.00	0.00	

MORENO VALLEY COMMUNITY SERVICES DISTRICT
FISCAL YEAR 2015/16 MAXIMUM AND APPLIED PARCEL TAXES/CHARGES

ASSESSOR'S PARCEL NUMBER	SITUS ADDRESS	ZONE A		ZONE C		ZONE D		ZONE E		ZONE M		ZONE S		TRACT NUMBER
		MAXIMUM	APPLIED	MAXIMUM	APPLIED	MAXIMUM	APPLIED	MAXIMUM	APPLIED	MAXIMUM	APPLIED	MAXIMUM	APPLIED	
482423009	14770 CLOVERFIELD RD	87.50	87.50	9.00	9.00	0.00	0.00	0.00	0.00	0.00	0.00	0.00	0.00	
482423010	14756 CLOVERFIELD RD	87.50	87.50	9.00	9.00	0.00	0.00	0.00	0.00	0.00	0.00	0.00	0.00	
482423011	24627 DELPHINIUM AVE	87.50	87.50	9.00	9.00	0.00	0.00	0.00	0.00	0.00	0.00	0.00	0.00	
482423012	24639 DELPHINIUM AVE	87.50	87.50	9.00	9.00	0.00	0.00	0.00	0.00	0.00	0.00	0.00	0.00	
482423013	24653 DELPHINIUM AVE	87.50	87.50	9.00	9.00	0.00	0.00	0.00	0.00	0.00	0.00	0.00	0.00	
482423014	24667 DELPHINIUM AVE	87.50	87.50	9.00	9.00	0.00	0.00	0.00	0.00	0.00	0.00	0.00	0.00	
482423015	24679 DELPHINIUM AVE	87.50	87.50	9.00	9.00	0.00	0.00	0.00	0.00	0.00	0.00	0.00	0.00	
482423016	24693 DELPHINIUM AVE	87.50	87.50	9.00	9.00	0.00	0.00	0.00	0.00	0.00	0.00	0.00	0.00	
482423017	24705 DELPHINIUM AVE	87.50	87.50	9.00	9.00	0.00	0.00	0.00	0.00	0.00	0.00	0.00	0.00	
482423018	24717 DELPHINIUM AVE	87.50	87.50	9.00	9.00	0.00	0.00	0.00	0.00	0.00	0.00	0.00	0.00	
482423019	14811 WINTERGREEN ST	87.50	87.50	9.00	9.00	0.00	0.00	0.00	0.00	0.00	0.00	0.00	0.00	
482423020	14821 WINTERGREEN ST	87.50	87.50	9.00	9.00	0.00	0.00	0.00	0.00	0.00	0.00	0.00	0.00	
482423021	14831 WINTERGREEN ST	87.50	87.50	9.00	9.00	0.00	0.00	0.00	0.00	0.00	0.00	0.00	0.00	
482423022	14841 WINTERGREEN ST	87.50	87.50	9.00	9.00	0.00	0.00	0.00	0.00	0.00	0.00	0.00	0.00	
482423023	14851 WINTERGREEN ST	87.50	87.50	9.00	9.00	0.00	0.00	0.00	0.00	0.00	0.00	0.00	0.00	
482423024	14861 WINTERGREEN ST	87.50	87.50	9.00	9.00	0.00	0.00	0.00	0.00	0.00	0.00	0.00	0.00	
482423025	14871 WINTERGREEN ST	87.50	87.50	9.00	9.00	0.00	0.00	0.00	0.00	0.00	0.00	0.00	0.00	
482423026	14881 WINTERGREEN ST	87.50	87.50	9.00	9.00	0.00	0.00	0.00	0.00	0.00	0.00	0.00	0.00	
482423027	14889 WINTERGREEN ST	87.50	87.50	9.00	9.00	0.00	0.00	0.00	0.00	0.00	0.00	0.00	0.00	
482423028	14899 WINTERGREEN ST	87.50	87.50	9.00	9.00	0.00	0.00	0.00	0.00	0.00	0.00	0.00	0.00	
482423029	14911 WINTERGREEN ST	87.50	87.50	9.00	9.00	0.00	0.00	0.00	0.00	0.00	0.00	0.00	0.00	
482423030	14919 WINTERGREEN ST	87.50	87.50	9.00	9.00	0.00	0.00	0.00	0.00	0.00	0.00	0.00	0.00	
482423031	14927 WINTERGREEN ST	87.50	87.50	9.00	9.00	0.00	0.00	0.00	0.00	0.00	0.00	0.00	0.00	
482423032	14935 WINTERGREEN ST	87.50	87.50	9.00	9.00	0.00	0.00	0.00	0.00	0.00	0.00	0.00	0.00	
482424001	14754 WINTERGREEN ST	87.50	87.50	9.00	9.00	0.00	0.00	0.00	0.00	0.00	0.00	0.00	0.00	
482424002	14762 WINTERGREEN ST	87.50	87.50	9.00	9.00	0.00	0.00	0.00	0.00	0.00	0.00	0.00	0.00	
482424003	14774 WINTERGREEN ST	87.50	87.50	9.00	9.00	0.00	0.00	0.00	0.00	0.00	0.00	0.00	0.00	
482424004	14784 WINTERGREEN ST	87.50	87.50	9.00	9.00	0.00	0.00	0.00	0.00	0.00	0.00	0.00	0.00	
482424005	14796 WINTERGREEN ST	87.50	87.50	9.00	9.00	0.00	0.00	0.00	0.00	0.00	0.00	0.00	0.00	
482424006	14808 WINTERGREEN ST	87.50	87.50	9.00	9.00	0.00	0.00	0.00	0.00	0.00	0.00	0.00	0.00	
482424007	14816 WINTERGREEN ST	87.50	87.50	9.00	9.00	0.00	0.00	0.00	0.00	0.00	0.00	0.00	0.00	
482424008	14826 WINTERGREEN ST	87.50	87.50	9.00	9.00	0.00	0.00	0.00	0.00	0.00	0.00	0.00	0.00	
482424009	14834 WINTERGREEN ST	87.50	87.50	9.00	9.00	0.00	0.00	0.00	0.00	0.00	0.00	0.00	0.00	
482424010	14842 WINTERGREEN ST	87.50	87.50	9.00	9.00	0.00	0.00	0.00	0.00	0.00	0.00	0.00	0.00	
482424011	14852 WINTERGREEN ST	87.50	87.50	9.00	9.00	0.00	0.00	0.00	0.00	0.00	0.00	0.00	0.00	
482424012	24654 BAMBOO CT	87.50	87.50	9.00	9.00	0.00	0.00	0.00	0.00	0.00	0.00	0.00	0.00	
482424013	24660 BAMBOO CT	87.50	87.50	9.00	9.00	0.00	0.00	0.00	0.00	0.00	0.00	0.00	0.00	

MORENO VALLEY COMMUNITY SERVICES DISTRICT
FISCAL YEAR 2015/16 MAXIMUM AND APPLIED PARCEL TAXES/CHARGES

ASSESSOR'S PARCEL NUMBER	SITUS ADDRESS	ZONE A		ZONE C		ZONE D		ZONE E		ZONE M		ZONE S		TRACT NUMBER
		MAXIMUM	APPLIED	MAXIMUM	APPLIED	MAXIMUM	APPLIED	MAXIMUM	APPLIED	MAXIMUM	APPLIED	MAXIMUM	APPLIED	
482424014	24680 BAMBOO CT	87.50	87.50	9.00	9.00	0.00	0.00	0.00	0.00	0.00	0.00	0.00	0.00	
482424015	24692 BAMBOO CT	87.50	87.50	9.00	9.00	0.00	0.00	0.00	0.00	0.00	0.00	0.00	0.00	
482424016	24706 BAMBOO CT	87.50	87.50	9.00	9.00	0.00	0.00	0.00	0.00	0.00	0.00	0.00	0.00	
482424017	24718 BAMBOO CT	87.50	87.50	9.00	9.00	0.00	0.00	0.00	0.00	0.00	0.00	0.00	0.00	
482424018	24730 BAMBOO CT	87.50	87.50	9.00	9.00	0.00	0.00	0.00	0.00	0.00	0.00	0.00	0.00	
482424019	24742 BAMBOO CT	87.50	87.50	9.00	9.00	0.00	0.00	0.00	0.00	0.00	0.00	0.00	0.00	
482424020	24731 BAMBOO CT	87.50	87.50	9.00	9.00	0.00	0.00	0.00	0.00	0.00	0.00	0.00	0.00	
482424021	24719 BAMBOO CT	87.50	87.50	9.00	9.00	0.00	0.00	0.00	0.00	0.00	0.00	0.00	0.00	
482424022	24707 BAMBOO CT	87.50	87.50	9.00	9.00	0.00	0.00	0.00	0.00	0.00	0.00	0.00	0.00	
482424023	24693 BAMBOO CT	87.50	87.50	9.00	9.00	0.00	0.00	0.00	0.00	0.00	0.00	0.00	0.00	
482424024	24681 BAMBOO CT	87.50	87.50	9.00	9.00	0.00	0.00	0.00	0.00	0.00	0.00	0.00	0.00	
482424025	24669 BAMBOO CT	87.50	87.50	9.00	9.00	0.00	0.00	0.00	0.00	0.00	0.00	0.00	0.00	
482424026	24653 BAMBOO CT	87.50	87.50	9.00	9.00	0.00	0.00	0.00	0.00	0.00	0.00	0.00	0.00	
482441004	24319 MT RUSSEL DR	87.50	87.50	9.00	9.00	0.00	0.00	0.00	0.00	0.00	0.00	0.00	0.00	
482441005	24333 MT RUSSEL DR	87.50	87.50	9.00	9.00	0.00	0.00	0.00	0.00	0.00	0.00	0.00	0.00	
482441006	24347 MT RUSSEL DR	87.50	87.50	9.00	9.00	0.00	0.00	0.00	0.00	0.00	0.00	0.00	0.00	
482441007	14065 BRANDT DR	87.50	87.50	9.00	9.00	0.00	0.00	0.00	0.00	0.00	0.00	0.00	0.00	
482441008	14079 BRANDT DR	87.50	87.50	9.00	9.00	0.00	0.00	0.00	0.00	0.00	0.00	0.00	0.00	
482441009	14095 BRANDT DR	87.50	87.50	9.00	9.00	0.00	0.00	0.00	0.00	0.00	0.00	0.00	0.00	
482441010	14111 BRANDT DR	87.50	87.50	9.00	9.00	0.00	0.00	0.00	0.00	0.00	0.00	0.00	0.00	
482441011	14114 HAUSTEEN CT	87.50	87.50	9.00	9.00	0.00	0.00	0.00	0.00	0.00	0.00	0.00	0.00	
482441012	14102 HAUSTEEN CT	87.50	87.50	9.00	9.00	0.00	0.00	0.00	0.00	0.00	0.00	0.00	0.00	
482441013	14088 HAUSTEEN CT	87.50	87.50	9.00	9.00	0.00	0.00	0.00	0.00	0.00	0.00	0.00	0.00	
482441014	14074 HAUSTEEN CT	87.50	87.50	9.00	9.00	0.00	0.00	0.00	0.00	0.00	0.00	0.00	0.00	
482441015	14075 HAUSTEEN CT	87.50	87.50	9.00	9.00	0.00	0.00	0.00	0.00	0.00	0.00	0.00	0.00	
482441016	14089 HAUSTEEN CT	87.50	87.50	9.00	9.00	0.00	0.00	0.00	0.00	0.00	0.00	0.00	0.00	
482441017	14103 HAUSTEEN CT	87.50	87.50	9.00	9.00	0.00	0.00	0.00	0.00	0.00	0.00	0.00	0.00	
482441018	14115 HAUSTEEN CT	87.50	87.50	9.00	9.00	0.00	0.00	0.00	0.00	0.00	0.00	0.00	0.00	
482441019	24301 MT RUSSELL DR	87.50	87.50	9.00	9.00	0.00	0.00	0.00	0.00	0.00	0.00	0.00	0.00	
482441020	24279 MT RUSSELL DR	87.50	87.50	9.00	9.00	0.00	0.00	0.00	0.00	0.00	0.00	0.00	0.00	
482441021	24261 MT RUSSELL DR	87.50	87.50	9.00	9.00	0.00	0.00	0.00	0.00	0.00	0.00	0.00	0.00	
482441022	24239 MT RUSSELL DR	87.50	87.50	9.00	9.00	0.00	0.00	0.00	0.00	0.00	0.00	0.00	0.00	
482441023	14076 FENNER CT	87.50	87.50	9.00	9.00	0.00	0.00	0.00	0.00	0.00	0.00	0.00	0.00	
482441024	14090 FENNER CT	87.50	87.50	9.00	9.00	0.00	0.00	0.00	0.00	0.00	0.00	0.00	0.00	
482441025	14106 FENNER CT	87.50	87.50	9.00	9.00	0.00	0.00	0.00	0.00	0.00	0.00	0.00	0.00	
482441026	14120 FENNER CT	87.50	87.50	9.00	9.00	0.00	0.00	0.00	0.00	0.00	0.00	0.00	0.00	
482442001	14010 BRANDT DR	87.50	87.50	9.00	9.00	0.00	0.00	0.00	0.00	0.00	0.00	0.00	0.00	

MORENO VALLEY COMMUNITY SERVICES DISTRICT
FISCAL YEAR 2015/16 MAXIMUM AND APPLIED PARCEL TAXES/CHARGES

ASSESSOR'S PARCEL NUMBER	SITUS ADDRESS	ZONE A		ZONE C		ZONE D		ZONE E		ZONE M		ZONE S		TRACT NUMBER
		MAXIMUM	APPLIED	MAXIMUM	APPLIED	MAXIMUM	APPLIED	MAXIMUM	APPLIED	MAXIMUM	APPLIED	MAXIMUM	APPLIED	
482442002	14024 BRANDT DR	87.50	87.50	9.00	9.00	0.00	0.00	0.00	0.00	0.00	0.00	0.00	0.00	
482442003	14036 BRANDT DR	87.50	87.50	9.00	9.00	0.00	0.00	0.00	0.00	0.00	0.00	0.00	0.00	
482442004	14048 BRANDT DR	87.50	87.50	9.00	9.00	0.00	0.00	0.00	0.00	0.00	0.00	0.00	0.00	
482442005	14062 BRANDT DR	87.50	87.50	9.00	9.00	0.00	0.00	0.00	0.00	0.00	0.00	0.00	0.00	
482442006	14076 BRANDT DR	87.50	87.50	9.00	9.00	0.00	0.00	0.00	0.00	0.00	0.00	0.00	0.00	
482442007	14088 BRANDT DR	87.50	87.50	9.00	9.00	0.00	0.00	0.00	0.00	0.00	0.00	0.00	0.00	
482442008	14104 BRANDT DR	87.50	87.50	9.00	9.00	0.00	0.00	0.00	0.00	0.00	0.00	0.00	0.00	
482442009	14116 BRANDT DR	87.50	87.50	9.00	9.00	0.00	0.00	0.00	0.00	0.00	0.00	0.00	0.00	
482442010	14128 BRANDT DR	87.50	87.50	9.00	9.00	0.00	0.00	0.00	0.00	0.00	0.00	0.00	0.00	
482442011	14142 BRANDT DR	87.50	87.50	9.00	9.00	0.00	0.00	0.00	0.00	0.00	0.00	0.00	0.00	
482442012	14156 BRANDT DR	87.50	87.50	9.00	9.00	0.00	0.00	0.00	0.00	0.00	0.00	0.00	0.00	
482442013	14170 BRANDT DR	87.50	87.50	9.00	9.00	0.00	0.00	0.00	0.00	0.00	0.00	0.00	0.00	
482442014	14184 BRANDT DR	87.50	87.50	9.00	9.00	0.00	0.00	0.00	0.00	0.00	0.00	0.00	0.00	
482442015	14198 BRANDT DR	87.50	87.50	9.00	9.00	0.00	0.00	0.00	0.00	0.00	0.00	0.00	0.00	
482442016	14212 BRANDT DR	87.50	87.50	9.00	9.00	0.00	0.00	0.00	0.00	0.00	0.00	0.00	0.00	
482442017	14226 BRANDT DR	87.50	87.50	9.00	9.00	0.00	0.00	0.00	0.00	0.00	0.00	0.00	0.00	
482442018	14240 BRANDT DR	87.50	87.50	9.00	9.00	0.00	0.00	0.00	0.00	0.00	0.00	0.00	0.00	
482443001	24275 DIMITRA DR	87.50	87.50	9.00	9.00	0.00	0.00	0.00	0.00	0.00	0.00	0.00	0.00	
482443002	24289 DIMITRA DR	87.50	87.50	9.00	9.00	0.00	0.00	0.00	0.00	0.00	0.00	0.00	0.00	
482443003	24303 DIMITRA DR	87.50	87.50	9.00	9.00	0.00	0.00	0.00	0.00	0.00	0.00	0.00	0.00	
482443004	24317 DIMITRA DR	87.50	87.50	9.00	9.00	0.00	0.00	0.00	0.00	0.00	0.00	0.00	0.00	
482443005	24331 DIMITRA DR	87.50	87.50	9.00	9.00	0.00	0.00	0.00	0.00	0.00	0.00	0.00	0.00	
482443006	24345 DIMITRA DR	87.50	87.50	9.00	9.00	0.00	0.00	0.00	0.00	0.00	0.00	0.00	0.00	
482443007	14157 BRANDT DR	87.50	87.50	9.00	9.00	0.00	0.00	0.00	0.00	0.00	0.00	0.00	0.00	
482443008	14171 BRANDT DR	87.50	87.50	9.00	9.00	0.00	0.00	0.00	0.00	0.00	0.00	0.00	0.00	
482443009	14185 BRANDT DR	87.50	87.50	9.00	9.00	0.00	0.00	0.00	0.00	0.00	0.00	0.00	0.00	
482443010	14199 BRANDT DR	87.50	87.50	9.00	9.00	0.00	0.00	0.00	0.00	0.00	0.00	0.00	0.00	
482443011	14213 BRANDT DR	87.50	87.50	9.00	9.00	0.00	0.00	0.00	0.00	0.00	0.00	0.00	0.00	
482443012	14227 BRANDT DR	87.50	87.50	9.00	9.00	0.00	0.00	0.00	0.00	0.00	0.00	0.00	0.00	
482443013	14241 BRANDT DR	87.50	87.50	9.00	9.00	0.00	0.00	0.00	0.00	0.00	0.00	0.00	0.00	
482443014	14242 PERHAM CT	87.50	87.50	9.00	9.00	0.00	0.00	0.00	0.00	0.00	0.00	0.00	0.00	
482443015	14228 PERHAM CT	87.50	87.50	9.00	9.00	0.00	0.00	0.00	0.00	0.00	0.00	0.00	0.00	
482443016	14214 PERHAM CT	87.50	87.50	9.00	9.00	0.00	0.00	0.00	0.00	0.00	0.00	0.00	0.00	
482443017	14200 PERHAM CT	87.50	87.50	9.00	9.00	0.00	0.00	0.00	0.00	0.00	0.00	0.00	0.00	
482443018	14186 PERHAM CT	87.50	87.50	9.00	9.00	0.00	0.00	0.00	0.00	0.00	0.00	0.00	0.00	
482443019	14170 PERHAM CT	87.50	87.50	9.00	9.00	0.00	0.00	0.00	0.00	0.00	0.00	0.00	0.00	
482443020	14158 PERHAM CT	87.50	87.50	9.00	9.00	0.00	0.00	0.00	0.00	0.00	0.00	0.00	0.00	

MORENO VALLEY COMMUNITY SERVICES DISTRICT
FISCAL YEAR 2015/16 MAXIMUM AND APPLIED PARCEL TAXES/CHARGES

ASSESSOR'S PARCEL NUMBER	SITUS ADDRESS	ZONE A		ZONE C		ZONE D		ZONE E		ZONE M		ZONE S		TRACT NUMBER
		MAXIMUM	APPLIED	MAXIMUM	APPLIED	MAXIMUM	APPLIED	MAXIMUM	APPLIED	MAXIMUM	APPLIED	MAXIMUM	APPLIED	
482443021	14142 PERHAM CT	87.50	87.50	9.00	9.00	0.00	0.00	0.00	0.00	0.00	0.00	0.00	0.00	
482443022	14157 PERHAM CT	87.50	87.50	9.00	9.00	0.00	0.00	0.00	0.00	0.00	0.00	0.00	0.00	
482443023	14169 PERHAM CT	87.50	87.50	9.00	9.00	0.00	0.00	0.00	0.00	0.00	0.00	0.00	0.00	
482443024	14187 PERHAM CT	87.50	87.50	9.00	9.00	0.00	0.00	0.00	0.00	0.00	0.00	0.00	0.00	
482443025	14201 PERHAM CT	87.50	87.50	9.00	9.00	0.00	0.00	0.00	0.00	0.00	0.00	0.00	0.00	
482443026	14215 PERHAM CT	87.50	87.50	9.00	9.00	0.00	0.00	0.00	0.00	0.00	0.00	0.00	0.00	
482443027	14229 PERHAM CT	87.50	87.50	9.00	9.00	0.00	0.00	0.00	0.00	0.00	0.00	0.00	0.00	
482443028	14243 PERHAM CT	87.50	87.50	9.00	9.00	0.00	0.00	0.00	0.00	0.00	0.00	0.00	0.00	
482443029	24261 DIMITRA DR	87.50	87.50	9.00	9.00	0.00	0.00	0.00	0.00	0.00	0.00	0.00	0.00	
482443030	24245 DIMITRA DR	87.50	87.50	9.00	9.00	0.00	0.00	0.00	0.00	0.00	0.00	0.00	0.00	
482444001	24344 MT RUSSEL DR	87.50	87.50	9.00	9.00	0.00	0.00	0.00	0.00	0.00	0.00	0.00	0.00	
482444002	24330 MT RUSSEL DR	87.50	87.50	9.00	9.00	0.00	0.00	0.00	0.00	0.00	0.00	0.00	0.00	
482444003	24316 MT RUSSEL DR	87.50	87.50	9.00	9.00	0.00	0.00	0.00	0.00	0.00	0.00	0.00	0.00	
482444004	24300 MT RUSSELL DR	87.50	87.50	9.00	9.00	0.00	0.00	0.00	0.00	0.00	0.00	0.00	0.00	
482444005	24284 MT RUSSELL DR	87.50	87.50	9.00	9.00	0.00	0.00	0.00	0.00	0.00	0.00	0.00	0.00	
482444006	24266 MT RUSSELL DR	87.50	87.50	9.00	9.00	0.00	0.00	0.00	0.00	0.00	0.00	0.00	0.00	
482444007	24248 MT RUSSELL DR	87.50	87.50	9.00	9.00	0.00	0.00	0.00	0.00	0.00	0.00	0.00	0.00	
482451001	24631 BRODIAEA AVE	87.50	87.50	9.00	9.00	0.00	0.00	0.00	0.00	0.00	0.00	0.00	0.00	
482451002	24647 BRODIAEA AVE	87.50	87.50	9.00	9.00	0.00	0.00	0.00	0.00	0.00	0.00	0.00	0.00	
482451003	24661 BRODIAEA AVE	87.50	87.50	9.00	9.00	0.00	0.00	0.00	0.00	0.00	0.00	0.00	0.00	
482451004	24677 BRODIAEA AVE	87.50	87.50	9.00	9.00	0.00	0.00	0.00	0.00	0.00	0.00	0.00	0.00	
482451005	24691 BRODIAEA AVE	87.50	87.50	9.00	9.00	0.00	0.00	0.00	0.00	0.00	0.00	0.00	0.00	
482451006	24705 BRODIAEA AVE	87.50	87.50	9.00	9.00	0.00	0.00	0.00	0.00	0.00	0.00	0.00	0.00	
482451007	24721 BRODIAEA AVE	87.50	87.50	9.00	9.00	0.00	0.00	0.00	0.00	0.00	0.00	0.00	0.00	
482451008	14301 VICTOR DR	87.50	87.50	9.00	9.00	0.00	0.00	0.00	0.00	0.00	0.00	0.00	0.00	
482451009	14311 VICTOR DR	87.50	87.50	9.00	9.00	0.00	0.00	0.00	0.00	0.00	0.00	0.00	0.00	
482451010	14319 VICTOR DR	87.50	87.50	9.00	9.00	0.00	0.00	0.00	0.00	0.00	0.00	0.00	0.00	
482451011	14327 VICTOR DR	87.50	87.50	9.00	9.00	0.00	0.00	0.00	0.00	0.00	0.00	0.00	0.00	
482451012	14333 VICTOR DR	87.50	87.50	9.00	9.00	0.00	0.00	0.00	0.00	0.00	0.00	0.00	0.00	
482451013	14343 VICTOR DR	87.50	87.50	9.00	9.00	0.00	0.00	0.00	0.00	0.00	0.00	0.00	0.00	
482451014	14353 VICTOR DR	87.50	87.50	9.00	9.00	0.00	0.00	0.00	0.00	0.00	0.00	0.00	0.00	
482451015	14361 VICTOR DR	87.50	87.50	9.00	9.00	0.00	0.00	0.00	0.00	0.00	0.00	0.00	0.00	
482451016	14369 VICTOR DR	87.50	87.50	9.00	9.00	0.00	0.00	0.00	0.00	0.00	0.00	0.00	0.00	
482451017	14377 VICTOR DR	87.50	87.50	9.00	9.00	0.00	0.00	0.00	0.00	0.00	0.00	0.00	0.00	
482451018	14385 VICTOR DR	87.50	87.50	9.00	9.00	0.00	0.00	0.00	0.00	0.00	0.00	0.00	0.00	
482451019	14393 VICTOR DR	87.50	87.50	9.00	9.00	0.00	0.00	0.00	0.00	0.00	0.00	0.00	0.00	
482451020	14401 VICTOR DR	87.50	87.50	9.00	9.00	0.00	0.00	0.00	0.00	0.00	0.00	0.00	0.00	

MORENO VALLEY COMMUNITY SERVICES DISTRICT
FISCAL YEAR 2015/16 MAXIMUM AND APPLIED PARCEL TAXES/CHARGES

ASSESSOR'S PARCEL NUMBER	SITUS ADDRESS	ZONE A		ZONE C		ZONE D		ZONE E		ZONE M		ZONE S		TRACT NUMBER
		MAXIMUM	APPLIED	MAXIMUM	APPLIED	MAXIMUM	APPLIED	MAXIMUM	APPLIED	MAXIMUM	APPLIED	MAXIMUM	APPLIED	
482451031	14370 SAYAN PL	87.50	87.50	9.00	9.00	0.00	0.00	0.00	0.00	0.00	0.00	0.00	0.00	
482451032	14358 SAYAN PL	87.50	87.50	9.00	9.00	0.00	0.00	0.00	0.00	0.00	0.00	0.00	0.00	
482451033	14344 SAYAN PL	87.50	87.50	9.00	9.00	0.00	0.00	0.00	0.00	0.00	0.00	0.00	0.00	
482451034	14330 SAYAN PL	87.50	87.50	9.00	9.00	0.00	0.00	0.00	0.00	0.00	0.00	0.00	0.00	
482451035	14318 SAYAN PL	87.50	87.50	9.00	9.00	0.00	0.00	0.00	0.00	0.00	0.00	0.00	0.00	
482451036	14304 SAYAN PL	87.50	87.50	9.00	9.00	0.00	0.00	0.00	0.00	0.00	0.00	0.00	0.00	
482451037	14290 SAYAN PL	87.50	87.50	9.00	9.00	0.00	0.00	0.00	0.00	0.00	0.00	0.00	0.00	
482451038	14276 SAYAN PL	87.50	87.50	9.00	9.00	0.00	0.00	0.00	0.00	0.00	0.00	0.00	0.00	
482451039	14275 SAYAN PL	87.50	87.50	9.00	9.00	0.00	0.00	0.00	0.00	0.00	0.00	0.00	0.00	
482451040	14293 SAYAN PL	87.50	87.50	9.00	9.00	0.00	0.00	0.00	0.00	0.00	0.00	0.00	0.00	
482451041	14305 SAYAN PL	87.50	87.50	9.00	9.00	0.00	0.00	0.00	0.00	0.00	0.00	0.00	0.00	
482451042	14319 SAYAN PL	87.50	87.50	9.00	9.00	0.00	0.00	0.00	0.00	0.00	0.00	0.00	0.00	
482451043	14331 SAYAN PL	87.50	87.50	9.00	9.00	0.00	0.00	0.00	0.00	0.00	0.00	0.00	0.00	
482451044	14308 HOMESTEAD DR	87.50	87.50	9.00	9.00	0.00	0.00	0.00	0.00	0.00	0.00	0.00	0.00	
482451045	14300 HOMESTEAD DR	87.50	87.50	9.00	9.00	0.00	0.00	0.00	0.00	0.00	0.00	0.00	0.00	
482451046	14290 HOMESTEAD DR	87.50	87.50	9.00	9.00	0.00	0.00	0.00	0.00	0.00	0.00	0.00	0.00	
482451047	14282 HOMESTEAD DR	87.50	87.50	9.00	9.00	0.00	0.00	0.00	0.00	0.00	0.00	0.00	0.00	
482451048	14272 HOMESTEAD DR	87.50	87.50	9.00	9.00	0.00	0.00	0.00	0.00	0.00	0.00	0.00	0.00	
482451049	24531 BRODIAEA AVE	87.50	87.50	9.00	9.00	0.00	0.00	0.00	0.00	0.00	0.00	0.00	0.00	
482451050	24547 BRODIAEA AVE	87.50	87.50	9.00	9.00	0.00	0.00	0.00	0.00	0.00	0.00	0.00	0.00	
482451051	24563 BRODIAEA AVE	87.50	87.50	9.00	9.00	0.00	0.00	0.00	0.00	0.00	0.00	0.00	0.00	
482451052	24579 BRODIAEA AVE	87.50	87.50	9.00	9.00	0.00	0.00	0.00	0.00	0.00	0.00	0.00	0.00	
482451053	24595 BRODIAEA AVE	87.50	87.50	9.00	9.00	0.00	0.00	0.00	0.00	0.00	0.00	0.00	0.00	
482451054	24611 BRODIAEA AVE	87.50	87.50	9.00	9.00	0.00	0.00	0.00	0.00	0.00	0.00	0.00	0.00	
482452027	24663 SLOAN CT	87.50	87.50	9.00	9.00	0.00	0.00	0.00	0.00	0.00	0.00	0.00	0.00	
482452028	24677 SLOAN CT	87.50	87.50	9.00	9.00	0.00	0.00	0.00	0.00	0.00	0.00	0.00	0.00	
482452029	24691 SLOAN CT	87.50	87.50	9.00	9.00	0.00	0.00	0.00	0.00	0.00	0.00	0.00	0.00	
482452030	24705 SLOAN CT	87.50	87.50	9.00	9.00	0.00	0.00	0.00	0.00	0.00	0.00	0.00	0.00	
482452031	24717 SLOAN CT	87.50	87.50	9.00	9.00	0.00	0.00	0.00	0.00	0.00	0.00	0.00	0.00	
482452032	24733 SLOAN CT	87.50	87.50	9.00	9.00	0.00	0.00	0.00	0.00	0.00	0.00	0.00	0.00	
482452033	24748 SLOAN CT	87.50	87.50	9.00	9.00	0.00	0.00	0.00	0.00	0.00	0.00	0.00	0.00	
482452034	24734 SLOAN CT	87.50	87.50	9.00	9.00	0.00	0.00	0.00	0.00	0.00	0.00	0.00	0.00	
482452035	24718 SLOAN CT	87.50	87.50	9.00	9.00	0.00	0.00	0.00	0.00	0.00	0.00	0.00	0.00	
482452036	24706 SLOAN CT	87.50	87.50	9.00	9.00	0.00	0.00	0.00	0.00	0.00	0.00	0.00	0.00	
482452037	24692 SLOAN CT	87.50	87.50	9.00	9.00	0.00	0.00	0.00	0.00	0.00	0.00	0.00	0.00	
482452038	24678 SLOAN CT	87.50	87.50	9.00	9.00	0.00	0.00	0.00	0.00	0.00	0.00	0.00	0.00	
482452039	24664 SLOAN CT	87.50	87.50	9.00	9.00	0.00	0.00	0.00	0.00	0.00	0.00	0.00	0.00	

MORENO VALLEY COMMUNITY SERVICES DISTRICT
FISCAL YEAR 2015/16 MAXIMUM AND APPLIED PARCEL TAXES/CHARGES

ASSESSOR'S PARCEL NUMBER	SITUS ADDRESS	ZONE A		ZONE C		ZONE D		ZONE E		ZONE M		ZONE S		TRACT NUMBER
		MAXIMUM	APPLIED	MAXIMUM	APPLIED	MAXIMUM	APPLIED	MAXIMUM	APPLIED	MAXIMUM	APPLIED	MAXIMUM	APPLIED	
482452040	14330 VICTOR DR	87.50	87.50	9.00	9.00	0.00	0.00	0.00	0.00	0.00	0.00	0.00	0.00	
482452041	14322 VICTOR DR	87.50	87.50	9.00	9.00	0.00	0.00	0.00	0.00	0.00	0.00	0.00	0.00	
482452042	14314 VICTOR DR	87.50	87.50	9.00	9.00	0.00	0.00	0.00	0.00	0.00	0.00	0.00	0.00	
482452043	14306 VICTOR DR	87.50	87.50	9.00	9.00	0.00	0.00	0.00	0.00	0.00	0.00	0.00	0.00	
482452044	14298 VICTOR DR	87.50	87.50	9.00	9.00	0.00	0.00	0.00	0.00	0.00	0.00	0.00	0.00	
482452045	14288 VICTOR DR	87.50	87.50	9.00	9.00	0.00	0.00	0.00	0.00	0.00	0.00	0.00	0.00	
482452046	14278 VICTOR DR	87.50	87.50	9.00	9.00	0.00	0.00	0.00	0.00	0.00	0.00	0.00	0.00	
482452047	14268 VICTOR DR	87.50	87.50	9.00	9.00	0.00	0.00	0.00	0.00	0.00	0.00	0.00	0.00	
482452048	14260 VICTOR DR	87.50	87.50	9.00	9.00	0.00	0.00	0.00	0.00	0.00	0.00	0.00	0.00	
482452049	24733 BRODIAEA AVE	87.50	87.50	9.00	9.00	0.00	0.00	0.00	0.00	0.00	0.00	0.00	0.00	
482452050	24747 BRODIAEA AVE	87.50	87.50	9.00	9.00	0.00	0.00	0.00	0.00	0.00	0.00	0.00	0.00	
482453001	14255 HOMESTEAD DR	87.50	87.50	9.00	9.00	0.00	0.00	0.00	0.00	0.00	0.00	0.00	0.00	
482453002	14263 HOMESTEAD DR	87.50	87.50	9.00	9.00	0.00	0.00	0.00	0.00	0.00	0.00	0.00	0.00	
482453003	14271 HOMESTEAD DR	87.50	87.50	9.00	9.00	0.00	0.00	0.00	0.00	0.00	0.00	0.00	0.00	
482453004	14281 HOMESTEAD DR	87.50	87.50	9.00	9.00	0.00	0.00	0.00	0.00	0.00	0.00	0.00	0.00	
482453005	14289 HOMESTEAD DR	87.50	87.50	9.00	9.00	0.00	0.00	0.00	0.00	0.00	0.00	0.00	0.00	
482453006	14299 HOMESTEAD DR	87.50	87.50	9.00	9.00	0.00	0.00	0.00	0.00	0.00	0.00	0.00	0.00	
482453007	14307 HOMESTEAD DR	87.50	87.50	9.00	9.00	0.00	0.00	0.00	0.00	0.00	0.00	0.00	0.00	
482453008	14315 HOMESTEAD DR	87.50	87.50	9.00	9.00	0.00	0.00	0.00	0.00	0.00	0.00	0.00	0.00	
482453009	14323 HOMESTEAD DR	87.50	87.50	9.00	9.00	0.00	0.00	0.00	0.00	0.00	0.00	0.00	0.00	
482453010	14331 HOMESTEAD DR	87.50	87.50	9.00	9.00	0.00	0.00	0.00	0.00	0.00	0.00	0.00	0.00	
482453011	14343 HOMESTEAD DR	87.50	87.50	9.00	9.00	0.00	0.00	0.00	0.00	0.00	0.00	0.00	0.00	
482453012	14355 HOMESTEAD DR	87.50	87.50	9.00	9.00	0.00	0.00	0.00	0.00	0.00	0.00	0.00	0.00	
482453013	14361 HOMESTEAD DR	87.50	87.50	9.00	9.00	0.00	0.00	0.00	0.00	0.00	0.00	0.00	0.00	
482453014	14371 HOMESTEAD DR	87.50	87.50	9.00	9.00	0.00	0.00	0.00	0.00	0.00	0.00	0.00	0.00	
482461001	24585 JENKINS DR	87.50	87.50	9.00	9.00	0.00	0.00	0.00	0.00	0.00	0.00	0.00	0.00	
482461002	24569 JENKINS DR	87.50	87.50	9.00	9.00	0.00	0.00	0.00	0.00	0.00	0.00	0.00	0.00	
482461003	24553 JENKINS DR	87.50	87.50	9.00	9.00	0.00	0.00	0.00	0.00	0.00	0.00	0.00	0.00	
482461004	24537 JENKINS DR	87.50	87.50	9.00	9.00	0.00	0.00	0.00	0.00	0.00	0.00	0.00	0.00	
482461005	24521 JENKINS DR	87.50	87.50	9.00	9.00	0.00	0.00	0.00	0.00	0.00	0.00	0.00	0.00	
482461006	24505 JENKINS DR	87.50	87.50	9.00	9.00	0.00	0.00	0.00	0.00	0.00	0.00	0.00	0.00	
482461007	14243 HOMESTEAD DR	87.50	87.50	9.00	9.00	0.00	0.00	0.00	0.00	0.00	0.00	0.00	0.00	
482461008	14227 HOMESTEAD DR	87.50	87.50	9.00	9.00	0.00	0.00	0.00	0.00	0.00	0.00	0.00	0.00	
482461009	14211 HOMESTEAD DR	87.50	87.50	9.00	9.00	0.00	0.00	0.00	0.00	0.00	0.00	0.00	0.00	
482461010	14195 HOMESTEAD DR	87.50	87.50	9.00	9.00	0.00	0.00	0.00	0.00	0.00	0.00	0.00	0.00	
482461011	14179 HOMESTEAD DR	87.50	87.50	9.00	9.00	0.00	0.00	0.00	0.00	0.00	0.00	0.00	0.00	
482461012	14163 HOMESTEAD DR	87.50	87.50	9.00	9.00	0.00	0.00	0.00	0.00	0.00	0.00	0.00	0.00	

MORENO VALLEY COMMUNITY SERVICES DISTRICT
FISCAL YEAR 2015/16 MAXIMUM AND APPLIED PARCEL TAXES/CHARGES

ASSESSOR'S PARCEL NUMBER	SITUS ADDRESS	ZONE A		ZONE C		ZONE D		ZONE E		ZONE M		ZONE S		TRACT NUMBER
		MAXIMUM	APPLIED	MAXIMUM	APPLIED	MAXIMUM	APPLIED	MAXIMUM	APPLIED	MAXIMUM	APPLIED	MAXIMUM	APPLIED	
482461013	14147 HOMESTEAD DR	87.50	87.50	9.00	9.00	0.00	0.00	0.00	0.00	0.00	0.00	0.00	0.00	
482461014	14131 HOMESTEAD DR	87.50	87.50	9.00	9.00	0.00	0.00	0.00	0.00	0.00	0.00	0.00	0.00	
482461015	14146 HOMESTEAD DR	87.50	87.50	9.00	9.00	0.00	0.00	0.00	0.00	0.00	0.00	0.00	0.00	
482461016	14162 HOMESTEAD DR	87.50	87.50	9.00	9.00	0.00	0.00	0.00	0.00	0.00	0.00	0.00	0.00	
482461017	14178 HOMESTEAD DR	87.50	87.50	9.00	9.00	0.00	0.00	0.00	0.00	0.00	0.00	0.00	0.00	
482461018	14196 HOMESTEAD DR	87.50	87.50	9.00	9.00	0.00	0.00	0.00	0.00	0.00	0.00	0.00	0.00	
482461019	14210 HOMESTEAD DR	87.50	87.50	9.00	9.00	0.00	0.00	0.00	0.00	0.00	0.00	0.00	0.00	
482461020	14228 HOMESTEAD DR	87.50	87.50	9.00	9.00	0.00	0.00	0.00	0.00	0.00	0.00	0.00	0.00	
482461021	14242 HOMESTEAD DR	87.50	87.50	9.00	9.00	0.00	0.00	0.00	0.00	0.00	0.00	0.00	0.00	
482461022	14245 LINNETT DR	87.50	87.50	9.00	9.00	0.00	0.00	0.00	0.00	0.00	0.00	0.00	0.00	
482461023	14233 LINNETT DR	87.50	87.50	9.00	9.00	0.00	0.00	0.00	0.00	0.00	0.00	0.00	0.00	
482461024	14213 LINNETT DR	87.50	87.50	9.00	9.00	0.00	0.00	0.00	0.00	0.00	0.00	0.00	0.00	
482461025	14201 LINNETT DR	87.50	87.50	9.00	9.00	0.00	0.00	0.00	0.00	0.00	0.00	0.00	0.00	
482461026	14181 LINNETT DR	87.50	87.50	9.00	9.00	0.00	0.00	0.00	0.00	0.00	0.00	0.00	0.00	
482461027	14165 LINNETT DR	87.50	87.50	9.00	9.00	0.00	0.00	0.00	0.00	0.00	0.00	0.00	0.00	
482461028	14149 LINNETT DR	87.50	87.50	9.00	9.00	0.00	0.00	0.00	0.00	0.00	0.00	0.00	0.00	
482462001	14244 LINNETT DR	87.50	87.50	9.00	9.00	0.00	0.00	0.00	0.00	0.00	0.00	0.00	0.00	
482462002	14230 LINNETT DR	87.50	87.50	9.00	9.00	0.00	0.00	0.00	0.00	0.00	0.00	0.00	0.00	
482462003	14216 LINNETT DR	87.50	87.50	9.00	9.00	0.00	0.00	0.00	0.00	0.00	0.00	0.00	0.00	
482462004	14202 LINNETT DR	87.50	87.50	9.00	9.00	0.00	0.00	0.00	0.00	0.00	0.00	0.00	0.00	
482462005	14188 LINNETT DR	87.50	87.50	9.00	9.00	0.00	0.00	0.00	0.00	0.00	0.00	0.00	0.00	
482462006	14174 LINNETT DR	87.50	87.50	9.00	9.00	0.00	0.00	0.00	0.00	0.00	0.00	0.00	0.00	
482462007	14158 LINNETT DR	87.50	87.50	9.00	9.00	0.00	0.00	0.00	0.00	0.00	0.00	0.00	0.00	
482462008	14144 LINNETT DR	87.50	87.50	9.00	9.00	0.00	0.00	0.00	0.00	0.00	0.00	0.00	0.00	
482462009	14130 LINNETT DR	87.50	87.50	9.00	9.00	0.00	0.00	0.00	0.00	0.00	0.00	0.00	0.00	
482462010	14241 GALVIN CT	87.50	87.50	9.00	9.00	0.00	0.00	0.00	0.00	0.00	0.00	0.00	0.00	
482462011	14223 GALVIN CT	87.50	87.50	9.00	9.00	0.00	0.00	0.00	0.00	0.00	0.00	0.00	0.00	
482462012	14207 GALVIN CT	87.50	87.50	9.00	9.00	0.00	0.00	0.00	0.00	0.00	0.00	0.00	0.00	
482462013	14191 GALVIN CT	87.50	87.50	9.00	9.00	0.00	0.00	0.00	0.00	0.00	0.00	0.00	0.00	
482462014	14171 GALVIN CT	87.50	87.50	9.00	9.00	0.00	0.00	0.00	0.00	0.00	0.00	0.00	0.00	
482462015	14151 GALVIN CT	87.50	87.50	9.00	9.00	0.00	0.00	0.00	0.00	0.00	0.00	0.00	0.00	
482462016	14131 GALVIN CT	87.50	87.50	9.00	9.00	0.00	0.00	0.00	0.00	0.00	0.00	0.00	0.00	
482462017	14130 GALVIN CT	87.50	87.50	9.00	9.00	0.00	0.00	0.00	0.00	0.00	0.00	0.00	0.00	
482462018	14150 GALVIN CT	87.50	87.50	9.00	9.00	0.00	0.00	0.00	0.00	0.00	0.00	0.00	0.00	
482462019	14170 GALVIN CT	87.50	87.50	9.00	9.00	0.00	0.00	0.00	0.00	0.00	0.00	0.00	0.00	
482462020	14190 GALVIN CT	87.50	87.50	9.00	9.00	0.00	0.00	0.00	0.00	0.00	0.00	0.00	0.00	
482462021	14206 GALVIN CT	87.50	87.50	9.00	9.00	0.00	0.00	0.00	0.00	0.00	0.00	0.00	0.00	

MORENO VALLEY COMMUNITY SERVICES DISTRICT
FISCAL YEAR 2015/16 MAXIMUM AND APPLIED PARCEL TAXES/CHARGES

ASSESSOR'S PARCEL NUMBER	SITUS ADDRESS	ZONE A		ZONE C		ZONE D		ZONE E		ZONE M		ZONE S		TRACT NUMBER
		MAXIMUM	APPLIED	MAXIMUM	APPLIED	MAXIMUM	APPLIED	MAXIMUM	APPLIED	MAXIMUM	APPLIED	MAXIMUM	APPLIED	
482462022	14222 GALVIN CT	87.50	87.50	9.00	9.00	0.00	0.00	0.00	0.00	0.00	0.00	0.00	0.00	
482462023	14240 GALVIN CT	87.50	87.50	9.00	9.00	0.00	0.00	0.00	0.00	0.00	0.00	0.00	0.00	
482462024	14245 KINGSWAY CT	87.50	87.50	9.00	9.00	0.00	0.00	0.00	0.00	0.00	0.00	0.00	0.00	
482462025	14229 KINGSWAY CT	87.50	87.50	9.00	9.00	0.00	0.00	0.00	0.00	0.00	0.00	0.00	0.00	
482462026	14211 KINGSWAY CT	87.50	87.50	9.00	9.00	0.00	0.00	0.00	0.00	0.00	0.00	0.00	0.00	
482462027	14195 KINGSWAY CT	87.50	87.50	9.00	9.00	0.00	0.00	0.00	0.00	0.00	0.00	0.00	0.00	
482462028	14177 KINGSWAY CT	87.50	87.50	9.00	9.00	0.00	0.00	0.00	0.00	0.00	0.00	0.00	0.00	
482462029	14157 KINGSWAY CT	87.50	87.50	9.00	9.00	0.00	0.00	0.00	0.00	0.00	0.00	0.00	0.00	
482462030	14137 KINGSWAY CT	87.50	87.50	9.00	9.00	0.00	0.00	0.00	0.00	0.00	0.00	0.00	0.00	
482462031	14138 KINGSWAY CT	87.50	87.50	9.00	9.00	0.00	0.00	0.00	0.00	0.00	0.00	0.00	0.00	
482462032	14158 KINGSWAY CT	87.50	87.50	9.00	9.00	0.00	0.00	0.00	0.00	0.00	0.00	0.00	0.00	
482462033	14176 KINGSWAY CT	87.50	87.50	9.00	9.00	0.00	0.00	0.00	0.00	0.00	0.00	0.00	0.00	
482462034	14194 KINGSWAY CT	87.50	87.50	9.00	9.00	0.00	0.00	0.00	0.00	0.00	0.00	0.00	0.00	
482462035	14210 KINGSWAY CT	87.50	87.50	9.00	9.00	0.00	0.00	0.00	0.00	0.00	0.00	0.00	0.00	
482462036	14228 KINGSWAY CT	87.50	87.50	9.00	9.00	0.00	0.00	0.00	0.00	0.00	0.00	0.00	0.00	
482462037	14244 KINGSWAY CT	87.50	87.50	9.00	9.00	0.00	0.00	0.00	0.00	0.00	0.00	0.00	0.00	
482462038	24747 JENKINS DR	87.50	87.50	9.00	9.00	0.00	0.00	0.00	0.00	0.00	0.00	0.00	0.00	
482462039	24733 JENKINS DR	87.50	87.50	9.00	9.00	0.00	0.00	0.00	0.00	0.00	0.00	0.00	0.00	
482462040	24721 JENKINS DR	87.50	87.50	9.00	9.00	0.00	0.00	0.00	0.00	0.00	0.00	0.00	0.00	
482462041	24709 JENKINS DR	87.50	87.50	9.00	9.00	0.00	0.00	0.00	0.00	0.00	0.00	0.00	0.00	
482462042	24697 JENKINS DR	87.50	87.50	9.00	9.00	0.00	0.00	0.00	0.00	0.00	0.00	0.00	0.00	
482462043	24683 JENKINS DR	87.50	87.50	9.00	9.00	0.00	0.00	0.00	0.00	0.00	0.00	0.00	0.00	
482462044	24669 JENKINS DR	87.50	87.50	9.00	9.00	0.00	0.00	0.00	0.00	0.00	0.00	0.00	0.00	
482462045	24655 JENKINS DR	87.50	87.50	9.00	9.00	0.00	0.00	0.00	0.00	0.00	0.00	0.00	0.00	
482462046	24641 JENKINS DR	87.50	87.50	9.00	9.00	0.00	0.00	0.00	0.00	0.00	0.00	0.00	0.00	
482462047	24629 JENKINS DR	87.50	87.50	9.00	9.00	0.00	0.00	0.00	0.00	0.00	0.00	0.00	0.00	
482471001	24584 SENECA CIR	87.50	87.50	9.00	9.00	0.00	0.00	0.00	0.00	0.00	0.00	0.00	0.00	
482471002	24572 SENECA CIR	87.50	87.50	9.00	9.00	0.00	0.00	0.00	0.00	0.00	0.00	0.00	0.00	
482471003	24558 SENECA CIR	87.50	87.50	9.00	9.00	0.00	0.00	0.00	0.00	0.00	0.00	0.00	0.00	
482471004	24544 SENECA CIR	87.50	87.50	9.00	9.00	0.00	0.00	0.00	0.00	0.00	0.00	0.00	0.00	
482471005	24530 SENECA CIR	87.50	87.50	9.00	9.00	0.00	0.00	0.00	0.00	0.00	0.00	0.00	0.00	
482471006	24516 SENECA CIR	87.50	87.50	9.00	9.00	0.00	0.00	0.00	0.00	0.00	0.00	0.00	0.00	
482471007	24510 SENECA CIR	87.50	87.50	9.00	9.00	0.00	0.00	0.00	0.00	0.00	0.00	0.00	0.00	
482471008	24511 SENECA CIR	87.50	87.50	9.00	9.00	0.00	0.00	0.00	0.00	0.00	0.00	0.00	0.00	
482471009	24519 SENECA CIR	87.50	87.50	9.00	9.00	0.00	0.00	0.00	0.00	0.00	0.00	0.00	0.00	
482471010	24531 SENECA CIR	87.50	87.50	9.00	9.00	0.00	0.00	0.00	0.00	0.00	0.00	0.00	0.00	
482471011	24545 SENECA CIR	87.50	87.50	9.00	9.00	0.00	0.00	0.00	0.00	0.00	0.00	0.00	0.00	

MORENO VALLEY COMMUNITY SERVICES DISTRICT
FISCAL YEAR 2015/16 MAXIMUM AND APPLIED PARCEL TAXES/CHARGES

ASSESSOR'S PARCEL NUMBER	SITUS ADDRESS	ZONE A		ZONE C		ZONE D		ZONE E		ZONE M		ZONE S		TRACT NUMBER
		MAXIMUM	APPLIED	MAXIMUM	APPLIED	MAXIMUM	APPLIED	MAXIMUM	APPLIED	MAXIMUM	APPLIED	MAXIMUM	APPLIED	
482471012	24559 SENECA CIR	87.50	87.50	9.00	9.00	0.00	0.00	0.00	0.00	0.00	0.00	0.00	0.00	
482471013	24573 SENECA CIR	87.50	87.50	9.00	9.00	0.00	0.00	0.00	0.00	0.00	0.00	0.00	0.00	
482471014	24585 SENECA CIR	87.50	87.50	9.00	9.00	0.00	0.00	0.00	0.00	0.00	0.00	0.00	0.00	
482471015	24586 TUSCARORA CIR	87.50	87.50	9.00	9.00	0.00	0.00	0.00	0.00	0.00	0.00	0.00	0.00	
482471016	24574 TUSCARORA CIR	87.50	87.50	9.00	9.00	0.00	0.00	0.00	0.00	0.00	0.00	0.00	0.00	
482471017	24560 TUSCARORA CIR	87.50	87.50	9.00	9.00	0.00	0.00	0.00	0.00	0.00	0.00	0.00	0.00	
482471018	24546 TUSCARORA CIR	87.50	87.50	9.00	9.00	0.00	0.00	0.00	0.00	0.00	0.00	0.00	0.00	
482471019	24532 TUSCARORA CIR	87.50	87.50	9.00	9.00	0.00	0.00	0.00	0.00	0.00	0.00	0.00	0.00	
482471020	24518 TUSCARORA CIR	87.50	87.50	9.00	9.00	0.00	0.00	0.00	0.00	0.00	0.00	0.00	0.00	
482471021	24512 TUSCARORA CIR	87.50	87.50	9.00	9.00	0.00	0.00	0.00	0.00	0.00	0.00	0.00	0.00	
482471022	24513 TUSCARORA CIR	87.50	87.50	9.00	9.00	0.00	0.00	0.00	0.00	0.00	0.00	0.00	0.00	
482471023	24519 TUSCARORA CIR	87.50	87.50	9.00	9.00	0.00	0.00	0.00	0.00	0.00	0.00	0.00	0.00	
482471024	24533 TUSCARORA CIR	87.50	87.50	9.00	9.00	0.00	0.00	0.00	0.00	0.00	0.00	0.00	0.00	
482471025	24547 TUSCARORA CIR	87.50	87.50	9.00	9.00	0.00	0.00	0.00	0.00	0.00	0.00	0.00	0.00	
482471026	24561 TUSCARORA CIR	87.50	87.50	9.00	9.00	0.00	0.00	0.00	0.00	0.00	0.00	0.00	0.00	
482471027	24575 TUSCARORA CIR	87.50	87.50	9.00	9.00	0.00	0.00	0.00	0.00	0.00	0.00	0.00	0.00	
482471028	24587 TUSCARORA CIR	87.50	87.50	9.00	9.00	0.00	0.00	0.00	0.00	0.00	0.00	0.00	0.00	
482472001	14380 SAYAN PL	87.50	87.50	9.00	9.00	0.00	0.00	0.00	0.00	0.00	0.00	0.00	0.00	
482472002	14396 SAYAN PL	87.50	87.50	9.00	9.00	0.00	0.00	0.00	0.00	0.00	0.00	0.00	0.00	
482472003	14408 SAYAN PL	87.50	87.50	9.00	9.00	0.00	0.00	0.00	0.00	0.00	0.00	0.00	0.00	
482472004	14418 SAYAN PL	87.50	87.50	9.00	9.00	0.00	0.00	0.00	0.00	0.00	0.00	0.00	0.00	
482472005	14430 SAYAN PL	87.50	87.50	9.00	9.00	0.00	0.00	0.00	0.00	0.00	0.00	0.00	0.00	
482472006	14442 SAYAN PL	87.50	87.50	9.00	9.00	0.00	0.00	0.00	0.00	0.00	0.00	0.00	0.00	
482472007	14456 SAYAN PL	87.50	87.50	9.00	9.00	0.00	0.00	0.00	0.00	0.00	0.00	0.00	0.00	
482472008	14468 SAYAN PL	87.50	87.50	9.00	9.00	0.00	0.00	0.00	0.00	0.00	0.00	0.00	0.00	
482472009	14480 SAYAN PL	87.50	87.50	9.00	9.00	0.00	0.00	0.00	0.00	0.00	0.00	0.00	0.00	
482472010	14492 SAYAN PL	87.50	87.50	9.00	9.00	0.00	0.00	0.00	0.00	0.00	0.00	0.00	0.00	
482472011	14497 VICTOR DR	87.50	87.50	9.00	9.00	0.00	0.00	0.00	0.00	0.00	0.00	0.00	0.00	
482472012	14485 VICTOR DR	87.50	87.50	9.00	9.00	0.00	0.00	0.00	0.00	0.00	0.00	0.00	0.00	
482472013	14473 VICTOR DR	87.50	87.50	9.00	9.00	0.00	0.00	0.00	0.00	0.00	0.00	0.00	0.00	
482472014	14463 VICTOR DR	87.50	87.50	9.00	9.00	0.00	0.00	0.00	0.00	0.00	0.00	0.00	0.00	
482472015	14451 VICTOR DR	87.50	87.50	9.00	9.00	0.00	0.00	0.00	0.00	0.00	0.00	0.00	0.00	
482472016	14441 VICTOR DR	87.50	87.50	9.00	9.00	0.00	0.00	0.00	0.00	0.00	0.00	0.00	0.00	
482472017	14433 VICTOR DR	87.50	87.50	9.00	9.00	0.00	0.00	0.00	0.00	0.00	0.00	0.00	0.00	
482472018	14425 VICTOR DR	87.50	87.50	9.00	9.00	0.00	0.00	0.00	0.00	0.00	0.00	0.00	0.00	
482472019	14417 VICTOR DR	87.50	87.50	9.00	9.00	0.00	0.00	0.00	0.00	0.00	0.00	0.00	0.00	
482472020	14409 VICTOR DR	87.50	87.50	9.00	9.00	0.00	0.00	0.00	0.00	0.00	0.00	0.00	0.00	

MORENO VALLEY COMMUNITY SERVICES DISTRICT
FISCAL YEAR 2015/16 MAXIMUM AND APPLIED PARCEL TAXES/CHARGES

ASSESSOR'S PARCEL NUMBER	SITUS ADDRESS	ZONE A		ZONE C		ZONE D		ZONE E		ZONE M		ZONE S		TRACT NUMBER
		MAXIMUM	APPLIED	MAXIMUM	APPLIED	MAXIMUM	APPLIED	MAXIMUM	APPLIED	MAXIMUM	APPLIED	MAXIMUM	APPLIED	
482473001	24666 CONLEY CT	87.50	87.50	9.00	9.00	0.00	0.00	0.00	0.00	0.00	0.00	0.00	0.00	
482473002	24680 CONLEY CT	87.50	87.50	9.00	9.00	0.00	0.00	0.00	0.00	0.00	0.00	0.00	0.00	
482473003	24694 CONLEY CT	87.50	87.50	9.00	9.00	0.00	0.00	0.00	0.00	0.00	0.00	0.00	0.00	
482473004	24708 CONLEY CT	87.50	87.50	9.00	9.00	0.00	0.00	0.00	0.00	0.00	0.00	0.00	0.00	
482473005	24720 CONLEY CT	87.50	87.50	9.00	9.00	0.00	0.00	0.00	0.00	0.00	0.00	0.00	0.00	
482473006	24736 CONLEY CT	87.50	87.50	9.00	9.00	0.00	0.00	0.00	0.00	0.00	0.00	0.00	0.00	
482473007	24750 CONLEY CT	87.50	87.50	9.00	9.00	0.00	0.00	0.00	0.00	0.00	0.00	0.00	0.00	
482473008	24735 CONLEY CT	87.50	87.50	9.00	9.00	0.00	0.00	0.00	0.00	0.00	0.00	0.00	0.00	
482473009	24721 CONLEY CT	87.50	87.50	9.00	9.00	0.00	0.00	0.00	0.00	0.00	0.00	0.00	0.00	
482473010	24707 CONLEY CT	87.50	87.50	9.00	9.00	0.00	0.00	0.00	0.00	0.00	0.00	0.00	0.00	
482473011	24693 CONLEY CT	87.50	87.50	9.00	9.00	0.00	0.00	0.00	0.00	0.00	0.00	0.00	0.00	
482473012	24679 CONLEY CT	87.50	87.50	9.00	9.00	0.00	0.00	0.00	0.00	0.00	0.00	0.00	0.00	
482473013	24665 CONLEY CT	87.50	87.50	9.00	9.00	0.00	0.00	0.00	0.00	0.00	0.00	0.00	0.00	
482473014	24656 MERIT CT	87.50	87.50	9.00	9.00	0.00	0.00	0.00	0.00	0.00	0.00	0.00	0.00	
482473015	24672 MERIT CT	87.50	87.50	9.00	9.00	0.00	0.00	0.00	0.00	0.00	0.00	0.00	0.00	
482473016	24686 MERIT CT	87.50	87.50	9.00	9.00	0.00	0.00	0.00	0.00	0.00	0.00	0.00	0.00	
482473017	24702 MERIT CT	87.50	87.50	9.00	9.00	0.00	0.00	0.00	0.00	0.00	0.00	0.00	0.00	
482473018	24716 MERIT CT	87.50	87.50	9.00	9.00	0.00	0.00	0.00	0.00	0.00	0.00	0.00	0.00	
482473019	24730 MERIT CT	87.50	87.50	9.00	9.00	0.00	0.00	0.00	0.00	0.00	0.00	0.00	0.00	
482473020	24746 MERIT CT	87.50	87.50	9.00	9.00	0.00	0.00	0.00	0.00	0.00	0.00	0.00	0.00	
482473021	24731 MERIT CT	87.50	87.50	9.00	9.00	0.00	0.00	0.00	0.00	0.00	0.00	0.00	0.00	
482473022	24717 MERIT CT	87.50	87.50	9.00	9.00	0.00	0.00	0.00	0.00	0.00	0.00	0.00	0.00	
482473023	24703 MERIT CT	87.50	87.50	9.00	9.00	0.00	0.00	0.00	0.00	0.00	0.00	0.00	0.00	
482473024	24687 MERIT CT	87.50	87.50	9.00	9.00	0.00	0.00	0.00	0.00	0.00	0.00	0.00	0.00	
482473025	24671 MERIT CT	87.50	87.50	9.00	9.00	0.00	0.00	0.00	0.00	0.00	0.00	0.00	0.00	
482473026	24657 MERIT CT	87.50	87.50	9.00	9.00	0.00	0.00	0.00	0.00	0.00	0.00	0.00	0.00	
482481001	14121 TRAVERS DR	87.50	87.50	9.00	9.00	0.00	0.00	0.00	0.00	0.00	0.00	0.00	0.00	
482481002	14109 TRAVERS DR	87.50	87.50	9.00	9.00	0.00	0.00	0.00	0.00	0.00	0.00	0.00	0.00	
482481003	14097 TRAVERS DR	87.50	87.50	9.00	9.00	0.00	0.00	0.00	0.00	0.00	0.00	0.00	0.00	
482481004	14083 TRAVERS DR	87.50	87.50	9.00	9.00	0.00	0.00	0.00	0.00	0.00	0.00	0.00	0.00	
482481006	14082 TRAVERS DR	87.50	87.50	9.00	9.00	0.00	0.00	0.00	0.00	0.00	0.00	0.00	0.00	
482481007	14096 TRAVERS DR	87.50	87.50	9.00	9.00	0.00	0.00	0.00	0.00	0.00	0.00	0.00	0.00	
482481008	14108 TRAVERS DR	87.50	87.50	9.00	9.00	0.00	0.00	0.00	0.00	0.00	0.00	0.00	0.00	
482481009	14120 TRAVERS DR	87.50	87.50	9.00	9.00	0.00	0.00	0.00	0.00	0.00	0.00	0.00	0.00	
482481010	14117 ANN MARIE CT	87.50	87.50	9.00	9.00	0.00	0.00	0.00	0.00	0.00	0.00	0.00	0.00	
482481011	14105 ANN MARIE CT	87.50	87.50	9.00	9.00	0.00	0.00	0.00	0.00	0.00	0.00	0.00	0.00	
482481012	14093 ANN MARIE CT	87.50	87.50	9.00	9.00	0.00	0.00	0.00	0.00	0.00	0.00	0.00	0.00	

MORENO VALLEY COMMUNITY SERVICES DISTRICT
FISCAL YEAR 2015/16 MAXIMUM AND APPLIED PARCEL TAXES/CHARGES

ASSESSOR'S PARCEL NUMBER	SITUS ADDRESS	ZONE A		ZONE C		ZONE D		ZONE E		ZONE M		ZONE S		TRACT NUMBER
		MAXIMUM	APPLIED	MAXIMUM	APPLIED	MAXIMUM	APPLIED	MAXIMUM	APPLIED	MAXIMUM	APPLIED	MAXIMUM	APPLIED	
482481013	14079 ANN MARIE CT	87.50	87.50	9.00	9.00	0.00	0.00	0.00	0.00	0.00	0.00	0.00	0.00	
482481014	14080 ANN MARIE CT	87.50	87.50	9.00	9.00	0.00	0.00	0.00	0.00	0.00	0.00	0.00	0.00	
482481015	14094 ANN MARIE CT	87.50	87.50	9.00	9.00	0.00	0.00	0.00	0.00	0.00	0.00	0.00	0.00	
482481016	14106 ANN MARIE CT	87.50	87.50	9.00	9.00	0.00	0.00	0.00	0.00	0.00	0.00	0.00	0.00	
482481017	14118 ANN MARIE CT	87.50	87.50	9.00	9.00	0.00	0.00	0.00	0.00	0.00	0.00	0.00	0.00	
482481018	24010 MT RUSSELL DR	87.50	87.50	9.00	9.00	0.00	0.00	0.00	0.00	0.00	0.00	0.00	0.00	
482481019	24022 MT RUSSELL DR	87.50	87.50	9.00	9.00	0.00	0.00	0.00	0.00	0.00	0.00	0.00	0.00	
482481020	24036 MT RUSSELL DR	87.50	87.50	9.00	9.00	0.00	0.00	0.00	0.00	0.00	0.00	0.00	0.00	
482481021	24048 MT RUSSELL DR	87.50	87.50	9.00	9.00	0.00	0.00	0.00	0.00	0.00	0.00	0.00	0.00	
482481022	24060 MT RUSSELL DR	87.50	87.50	9.00	9.00	0.00	0.00	0.00	0.00	0.00	0.00	0.00	0.00	
482481023	24072 MT RUSSELL DR	87.50	87.50	9.00	9.00	0.00	0.00	0.00	0.00	0.00	0.00	0.00	0.00	
482481024	24084 MT RUSSELL DR	87.50	87.50	9.00	9.00	0.00	0.00	0.00	0.00	0.00	0.00	0.00	0.00	
482481025	24096 MT RUSSELL DR	87.50	87.50	9.00	9.00	0.00	0.00	0.00	0.00	0.00	0.00	0.00	0.00	
482481026	24110 MT RUSSELL DR	87.50	87.50	9.00	9.00	0.00	0.00	0.00	0.00	0.00	0.00	0.00	0.00	
482481027	24128 MT RUSSELL DR	87.50	87.50	9.00	9.00	0.00	0.00	0.00	0.00	0.00	0.00	0.00	0.00	
482481028	24136 MT RUSSELL DR	87.50	87.50	9.00	9.00	0.00	0.00	0.00	0.00	0.00	0.00	0.00	0.00	
482481029	24164 MT RUSSELL DR	87.50	87.50	9.00	9.00	0.00	0.00	0.00	0.00	0.00	0.00	0.00	0.00	
482481030	24180 MT RUSSELL DR	87.50	87.50	9.00	9.00	0.00	0.00	0.00	0.00	0.00	0.00	0.00	0.00	
482481031	24198 MT RUSSELL DR	87.50	87.50	9.00	9.00	0.00	0.00	0.00	0.00	0.00	0.00	0.00	0.00	
482481032	24214 MT RUSSELL DR	87.50	87.50	9.00	9.00	0.00	0.00	0.00	0.00	0.00	0.00	0.00	0.00	
482481033	24230 MT RUSSELL DR	87.50	87.50	9.00	9.00	0.00	0.00	0.00	0.00	0.00	0.00	0.00	0.00	
482481034	24021 ALESSANDRO BLV	87.50	87.50	9.00	9.00	0.00	0.00	0.00	0.00	0.00	0.00	0.00	0.00	
482482001	24009 MT RUSSELL DR	87.50	87.50	9.00	9.00	0.00	0.00	0.00	0.00	0.00	0.00	0.00	0.00	
482482002	24021 MT RUSSELL DR	87.50	87.50	9.00	9.00	0.00	0.00	0.00	0.00	0.00	0.00	0.00	0.00	
482482003	24035 MT RUSSELL DR	87.50	87.50	9.00	9.00	0.00	0.00	0.00	0.00	0.00	0.00	0.00	0.00	
482482004	24047 MT RUSSELL DR	87.50	87.50	9.00	9.00	0.00	0.00	0.00	0.00	0.00	0.00	0.00	0.00	
482482005	24111 MT RUSSELL DR	87.50	87.50	9.00	9.00	0.00	0.00	0.00	0.00	0.00	0.00	0.00	0.00	
482482006	24129 MT RUSSELL DR	87.50	87.50	9.00	9.00	0.00	0.00	0.00	0.00	0.00	0.00	0.00	0.00	
482482007	24147 MT RUSSELL DR	87.50	87.50	9.00	9.00	0.00	0.00	0.00	0.00	0.00	0.00	0.00	0.00	
482482008	24165 MT RUSSELL DR	87.50	87.50	9.00	9.00	0.00	0.00	0.00	0.00	0.00	0.00	0.00	0.00	
482482009	24181 MT RUSSELL DR	87.50	87.50	9.00	9.00	0.00	0.00	0.00	0.00	0.00	0.00	0.00	0.00	
482482010	24199 MT RUSSELL DR	87.50	87.50	9.00	9.00	0.00	0.00	0.00	0.00	0.00	0.00	0.00	0.00	
482482011	24217 MT RUSSELL DR	87.50	87.50	9.00	9.00	0.00	0.00	0.00	0.00	0.00	0.00	0.00	0.00	
482482012	14075 FENNER CT	87.50	87.50	9.00	9.00	0.00	0.00	0.00	0.00	0.00	0.00	0.00	0.00	
482482013	14091 FENNER CT	87.50	87.50	9.00	9.00	0.00	0.00	0.00	0.00	0.00	0.00	0.00	0.00	
482482014	14107 FENNER CT	87.50	87.50	9.00	9.00	0.00	0.00	0.00	0.00	0.00	0.00	0.00	0.00	
482482015	14121 FENNER CT	87.50	87.50	9.00	9.00	0.00	0.00	0.00	0.00	0.00	0.00	0.00	0.00	

MORENO VALLEY COMMUNITY SERVICES DISTRICT
FISCAL YEAR 2015/16 MAXIMUM AND APPLIED PARCEL TAXES/CHARGES

ASSESSOR'S PARCEL NUMBER	SITUS ADDRESS	ZONE A		ZONE C		ZONE D		ZONE E		ZONE M		ZONE S		TRACT NUMBER
		MAXIMUM	APPLIED	MAXIMUM	APPLIED	MAXIMUM	APPLIED	MAXIMUM	APPLIED	MAXIMUM	APPLIED	MAXIMUM	APPLIED	
482482016	14122 MAXINE CT	87.50	87.50	9.00	9.00	0.00	0.00	0.00	0.00	0.00	0.00	0.00	0.00	
482482017	14018 MAXINE CT	87.50	87.50	9.00	9.00	0.00	0.00	0.00	0.00	0.00	0.00	0.00	0.00	
482482018	14092 MAXINE CT	87.50	87.50	9.00	9.00	0.00	0.00	0.00	0.00	0.00	0.00	0.00	0.00	
482482019	14078 MAXINE CT	87.50	87.50	9.00	9.00	0.00	0.00	0.00	0.00	0.00	0.00	0.00	0.00	
482482020	14077 MAXINE CT	87.50	87.50	9.00	9.00	0.00	0.00	0.00	0.00	0.00	0.00	0.00	0.00	
482482021	14093 MAXINE CT	87.50	87.50	9.00	9.00	0.00	0.00	0.00	0.00	0.00	0.00	0.00	0.00	
482482022	14109 MAXINE CT	87.50	87.50	9.00	9.00	0.00	0.00	0.00	0.00	0.00	0.00	0.00	0.00	
482482023	14123 MAXINE CT	87.50	87.50	9.00	9.00	0.00	0.00	0.00	0.00	0.00	0.00	0.00	0.00	
482491001	14245 TRAVERS DR	87.50	87.50	9.00	9.00	0.00	0.00	0.00	0.00	0.00	0.00	0.00	0.00	
482491002	14231 TRAVERS DR	87.50	87.50	9.00	9.00	0.00	0.00	0.00	0.00	0.00	0.00	0.00	0.00	
482491003	14217 TRAVERS DR	87.50	87.50	9.00	9.00	0.00	0.00	0.00	0.00	0.00	0.00	0.00	0.00	
482491004	14203 TRAVERS DR	87.50	87.50	9.00	9.00	0.00	0.00	0.00	0.00	0.00	0.00	0.00	0.00	
482491005	14189 TRAVERS DR	87.50	87.50	9.00	9.00	0.00	0.00	0.00	0.00	0.00	0.00	0.00	0.00	
482491006	14175 TRAVERS DR	87.50	87.50	9.00	9.00	0.00	0.00	0.00	0.00	0.00	0.00	0.00	0.00	
482491007	14161 TRAVERS DR	87.50	87.50	9.00	9.00	0.00	0.00	0.00	0.00	0.00	0.00	0.00	0.00	
482491008	14147 TRAVERS DR	87.50	87.50	9.00	9.00	0.00	0.00	0.00	0.00	0.00	0.00	0.00	0.00	
482491009	14133 TRAVERS DR	87.50	87.50	9.00	9.00	0.00	0.00	0.00	0.00	0.00	0.00	0.00	0.00	
482492001	14244 TRAVERS DR	87.50	87.50	9.00	9.00	0.00	0.00	0.00	0.00	0.00	0.00	0.00	0.00	
482492002	14230 TRAVERS DR	87.50	87.50	9.00	9.00	0.00	0.00	0.00	0.00	0.00	0.00	0.00	0.00	
482492003	14216 TRAVERS DR	87.50	87.50	9.00	9.00	0.00	0.00	0.00	0.00	0.00	0.00	0.00	0.00	
482492004	14202 TRAVERS DR	87.50	87.50	9.00	9.00	0.00	0.00	0.00	0.00	0.00	0.00	0.00	0.00	
482492005	14188 TRAVERS DR	87.50	87.50	9.00	9.00	0.00	0.00	0.00	0.00	0.00	0.00	0.00	0.00	
482492006	14174 TRAVERS DR	87.50	87.50	9.00	9.00	0.00	0.00	0.00	0.00	0.00	0.00	0.00	0.00	
482492007	14160 TRAVERS DR	87.50	87.50	9.00	9.00	0.00	0.00	0.00	0.00	0.00	0.00	0.00	0.00	
482492008	14146 TRAVERS DR	87.50	87.50	9.00	9.00	0.00	0.00	0.00	0.00	0.00	0.00	0.00	0.00	
482492009	14132 TRAVERS DR	87.50	87.50	9.00	9.00	0.00	0.00	0.00	0.00	0.00	0.00	0.00	0.00	
482492010	24083 DIMITRA DR	87.50	87.50	9.00	9.00	0.00	0.00	0.00	0.00	0.00	0.00	0.00	0.00	
482492011	24097 DIMITRA DR	87.50	87.50	9.00	9.00	0.00	0.00	0.00	0.00	0.00	0.00	0.00	0.00	
482492012	24109 DIMITRA DR	87.50	87.50	9.00	9.00	0.00	0.00	0.00	0.00	0.00	0.00	0.00	0.00	
482492013	24121 DIMITRA DR	87.50	87.50	9.00	9.00	0.00	0.00	0.00	0.00	0.00	0.00	0.00	0.00	
482492014	24127 DIMITRA DR	87.50	87.50	9.00	9.00	0.00	0.00	0.00	0.00	0.00	0.00	0.00	0.00	
482492015	24137 DIMITRA DR	87.50	87.50	9.00	9.00	0.00	0.00	0.00	0.00	0.00	0.00	0.00	0.00	
482492016	24149 DIMITRA DR	87.50	87.50	9.00	9.00	0.00	0.00	0.00	0.00	0.00	0.00	0.00	0.00	
482492017	24159 DIMITRA DR	87.50	87.50	9.00	9.00	0.00	0.00	0.00	0.00	0.00	0.00	0.00	0.00	
482492018	24173 DIMITRA DR	87.50	87.50	9.00	9.00	0.00	0.00	0.00	0.00	0.00	0.00	0.00	0.00	
482492019	24187 DIMITRA DR	87.50	87.50	9.00	9.00	0.00	0.00	0.00	0.00	0.00	0.00	0.00	0.00	
482492020	24201 DIMITRA DR	87.50	87.50	9.00	9.00	0.00	0.00	0.00	0.00	0.00	0.00	0.00	0.00	

MORENO VALLEY COMMUNITY SERVICES DISTRICT
FISCAL YEAR 2015/16 MAXIMUM AND APPLIED PARCEL TAXES/CHARGES

ASSESSOR'S PARCEL NUMBER	SITUS ADDRESS	ZONE A		ZONE C		ZONE D		ZONE E		ZONE M		ZONE S		TRACT NUMBER
		MAXIMUM	APPLIED	MAXIMUM	APPLIED	MAXIMUM	APPLIED	MAXIMUM	APPLIED	MAXIMUM	APPLIED	MAXIMUM	APPLIED	
482492021	24215 DIMITRA DR	87.50	87.50	9.00	9.00	0.00	0.00	0.00	0.00	0.00	0.00	0.00	0.00	
482492022	24229 DIMITRA DR	87.50	87.50	9.00	9.00	0.00	0.00	0.00	0.00	0.00	0.00	0.00	0.00	
482492023	14243 VINCENTE DR	87.50	87.50	9.00	9.00	0.00	0.00	0.00	0.00	0.00	0.00	0.00	0.00	
482492024	14231 VINCENTE DR	87.50	87.50	9.00	9.00	0.00	0.00	0.00	0.00	0.00	0.00	0.00	0.00	
482492025	14215 VINCENTE DR	87.50	87.50	9.00	9.00	0.00	0.00	0.00	0.00	0.00	0.00	0.00	0.00	
482492026	14201 VINCENTE DR	87.50	87.50	9.00	9.00	0.00	0.00	0.00	0.00	0.00	0.00	0.00	0.00	
482492027	14187 VINCENTE DR	87.50	87.50	9.00	9.00	0.00	0.00	0.00	0.00	0.00	0.00	0.00	0.00	
482492028	14173 VINCENTE DR	87.50	87.50	9.00	9.00	0.00	0.00	0.00	0.00	0.00	0.00	0.00	0.00	
482492029	14157 VINCENTE DR	87.50	87.50	9.00	9.00	0.00	0.00	0.00	0.00	0.00	0.00	0.00	0.00	
482492030	14158 VINCENTE DR	87.50	87.50	9.00	9.00	0.00	0.00	0.00	0.00	0.00	0.00	0.00	0.00	
482492031	14174 VINCENTE DR	87.50	87.50	9.00	9.00	0.00	0.00	0.00	0.00	0.00	0.00	0.00	0.00	
482492032	14188 VINCENTE DR	87.50	87.50	9.00	9.00	0.00	0.00	0.00	0.00	0.00	0.00	0.00	0.00	
482492033	14202 VINCENTE DR	87.50	87.50	9.00	9.00	0.00	0.00	0.00	0.00	0.00	0.00	0.00	0.00	
482492034	14216 VINCENTE DR	87.50	87.50	9.00	9.00	0.00	0.00	0.00	0.00	0.00	0.00	0.00	0.00	
482492035	14230 VINCENTE DR	87.50	87.50	9.00	9.00	0.00	0.00	0.00	0.00	0.00	0.00	0.00	0.00	
482492036	14244 VINCENTE DR	87.50	87.50	9.00	9.00	0.00	0.00	0.00	0.00	0.00	0.00	0.00	0.00	
482492037	14245 TOBY CT	87.50	87.50	9.00	9.00	0.00	0.00	0.00	0.00	0.00	0.00	0.00	0.00	
482492038	14231 TOBY CT	87.50	87.50	9.00	9.00	0.00	0.00	0.00	0.00	0.00	0.00	0.00	0.00	
482492039	14217 TOBY CT	87.50	87.50	9.00	9.00	0.00	0.00	0.00	0.00	0.00	0.00	0.00	0.00	
482492040	14203 TOBY CT	87.50	87.50	9.00	9.00	0.00	0.00	0.00	0.00	0.00	0.00	0.00	0.00	
482492041	14189 TOBY CT	87.50	87.50	9.00	9.00	0.00	0.00	0.00	0.00	0.00	0.00	0.00	0.00	
482492042	14175 TOBY CT	87.50	87.50	9.00	9.00	0.00	0.00	0.00	0.00	0.00	0.00	0.00	0.00	
482492043	14161 TOBY CT	87.50	87.50	9.00	9.00	0.00	0.00	0.00	0.00	0.00	0.00	0.00	0.00	
482492044	14148 TOBY CT	87.50	87.50	9.00	9.00	0.00	0.00	0.00	0.00	0.00	0.00	0.00	0.00	
482492045	14162 TOBY CT	87.50	87.50	9.00	9.00	0.00	0.00	0.00	0.00	0.00	0.00	0.00	0.00	
482492046	14176 TOBY CT	87.50	87.50	9.00	9.00	0.00	0.00	0.00	0.00	0.00	0.00	0.00	0.00	
482492047	14190 TOBY CT	87.50	87.50	9.00	9.00	0.00	0.00	0.00	0.00	0.00	0.00	0.00	0.00	
482492048	14204 TOBY CT	87.50	87.50	9.00	9.00	0.00	0.00	0.00	0.00	0.00	0.00	0.00	0.00	
482492049	14218 TOBY CT	87.50	87.50	9.00	9.00	0.00	0.00	0.00	0.00	0.00	0.00	0.00	0.00	
482492050	14232 TOBY CT	87.50	87.50	9.00	9.00	0.00	0.00	0.00	0.00	0.00	0.00	0.00	0.00	
482492051	14246 TOBY CT	87.50	87.50	9.00	9.00	0.00	0.00	0.00	0.00	0.00	0.00	0.00	0.00	
482492052	14277 CASCO CT	87.50	87.50	9.00	9.00	0.00	0.00	0.00	0.00	0.00	0.00	0.00	0.00	
482492053	14233 CASCO CT	87.50	87.50	9.00	9.00	0.00	0.00	0.00	0.00	0.00	0.00	0.00	0.00	
482492054	14221 CASCO CT	87.50	87.50	9.00	9.00	0.00	0.00	0.00	0.00	0.00	0.00	0.00	0.00	
482492055	14205 CASCO CT	87.50	87.50	9.00	9.00	0.00	0.00	0.00	0.00	0.00	0.00	0.00	0.00	
482492056	14191 CASCO CT	87.50	87.50	9.00	9.00	0.00	0.00	0.00	0.00	0.00	0.00	0.00	0.00	
482492057	14187 CASCO CT	87.50	87.50	9.00	9.00	0.00	0.00	0.00	0.00	0.00	0.00	0.00	0.00	

MORENO VALLEY COMMUNITY SERVICES DISTRICT
FISCAL YEAR 2015/16 MAXIMUM AND APPLIED PARCEL TAXES/CHARGES

ASSESSOR'S PARCEL NUMBER	SITUS ADDRESS	ZONE A		ZONE C		ZONE D		ZONE E		ZONE M		ZONE S		TRACT NUMBER
		MAXIMUM	APPLIED	MAXIMUM	APPLIED	MAXIMUM	APPLIED	MAXIMUM	APPLIED	MAXIMUM	APPLIED	MAXIMUM	APPLIED	
482492058	14173 CASCO CT	87.50	87.50	9.00	9.00	0.00	0.00	0.00	0.00	0.00	0.00	0.00	0.00	
482492059	14160 CASCO CT	87.50	87.50	9.00	9.00	0.00	0.00	0.00	0.00	0.00	0.00	0.00	0.00	
482492060	14174 CASCO CT	87.50	87.50	9.00	9.00	0.00	0.00	0.00	0.00	0.00	0.00	0.00	0.00	
482492061	14188 CASCO CT	87.50	87.50	9.00	9.00	0.00	0.00	0.00	0.00	0.00	0.00	0.00	0.00	
482492062	14192 CASCO CT	87.50	87.50	9.00	9.00	0.00	0.00	0.00	0.00	0.00	0.00	0.00	0.00	
482492063	14206 CASCO CT	87.50	87.50	9.00	9.00	0.00	0.00	0.00	0.00	0.00	0.00	0.00	0.00	
482492064	14220 CASCO CT	87.50	87.50	9.00	9.00	0.00	0.00	0.00	0.00	0.00	0.00	0.00	0.00	
482492065	14234 CASCO CT	87.50	87.50	9.00	9.00	0.00	0.00	0.00	0.00	0.00	0.00	0.00	0.00	
482492066	14238 CASCO CT	87.50	87.50	9.00	9.00	0.00	0.00	0.00	0.00	0.00	0.00	0.00	0.00	
482500001	24494 BRODIAEA AVE	87.50	87.50	9.00	9.00	0.00	0.00	0.00	0.00	0.00	0.00	0.00	0.00	
482500002	24480 BRODIAEA AVE	87.50	87.50	9.00	9.00	0.00	0.00	0.00	0.00	0.00	0.00	0.00	0.00	
482500003	24466 BRODIAEA AVE	87.50	87.50	9.00	9.00	0.00	0.00	0.00	0.00	0.00	0.00	0.00	0.00	
482500004	24444 BRODIAEA AVE	87.50	87.50	9.00	9.00	0.00	0.00	0.00	0.00	0.00	0.00	0.00	0.00	
482500005	24422 BRODIAEA AVE	87.50	87.50	9.00	9.00	0.00	0.00	0.00	0.00	0.00	0.00	0.00	0.00	
482500006	24400 BRODIAEA AVE	87.50	87.50	9.00	9.00	0.00	0.00	0.00	0.00	0.00	0.00	0.00	0.00	
482500007	24401 JONNA LN	87.50	87.50	9.00	9.00	0.00	0.00	0.00	0.00	0.00	0.00	0.00	0.00	
482500008	24421 JONNA LN	87.50	87.50	9.00	9.00	0.00	0.00	0.00	0.00	0.00	0.00	0.00	0.00	
482500009	24443 JONNA LN	87.50	87.50	9.00	9.00	0.00	0.00	0.00	0.00	0.00	0.00	0.00	0.00	
482500010	24465 JONNA LN	87.50	87.50	9.00	9.00	0.00	0.00	0.00	0.00	0.00	0.00	0.00	0.00	
482500011	24479 JONNA LN	87.50	87.50	9.00	9.00	0.00	0.00	0.00	0.00	0.00	0.00	0.00	0.00	
482500012	24493 JONNA LN	87.50	87.50	9.00	9.00	0.00	0.00	0.00	0.00	0.00	0.00	0.00	0.00	
482501003	24494 JONNA LN	87.50	87.50	9.00	9.00	0.00	0.00	0.00	0.00	0.00	0.00	0.00	0.00	
482501004	24480 JONNA LN	87.50	87.50	9.00	9.00	0.00	0.00	0.00	0.00	0.00	0.00	0.00	0.00	
482501005	14158 AUSTENE CIR	87.50	87.50	9.00	9.00	0.00	0.00	0.00	0.00	0.00	0.00	0.00	0.00	
482501006	14142 AUSTENE CIR	87.50	87.50	9.00	9.00	0.00	0.00	0.00	0.00	0.00	0.00	0.00	0.00	
482501007	14132 AUSTENE CIR	87.50	87.50	9.00	9.00	0.00	0.00	0.00	0.00	0.00	0.00	0.00	0.00	
482501008	14128 AUSTENE CIR	87.50	87.50	9.00	9.00	0.00	0.00	0.00	0.00	0.00	0.00	0.00	0.00	
482501009	14133 AUSTENE CIR	87.50	87.50	9.00	9.00	0.00	0.00	0.00	0.00	0.00	0.00	0.00	0.00	
482501010	14147 AUSTENE CIR	87.50	87.50	9.00	9.00	0.00	0.00	0.00	0.00	0.00	0.00	0.00	0.00	
482501011	14157 AUSTENE CIR	87.50	87.50	9.00	9.00	0.00	0.00	0.00	0.00	0.00	0.00	0.00	0.00	
482501012	14171 AUSTENE CIR	87.50	87.50	9.00	9.00	0.00	0.00	0.00	0.00	0.00	0.00	0.00	0.00	
482501013	14185 AUSTENE CIR	87.50	87.50	9.00	9.00	0.00	0.00	0.00	0.00	0.00	0.00	0.00	0.00	
482501014	14186 STONEHURST DR	87.50	87.50	9.00	9.00	0.00	0.00	0.00	0.00	0.00	0.00	0.00	0.00	
482501015	14172 STONEHURST DR	87.50	87.50	9.00	9.00	0.00	0.00	0.00	0.00	0.00	0.00	0.00	0.00	
482501016	14158 STONEHURST DR	87.50	87.50	9.00	9.00	0.00	0.00	0.00	0.00	0.00	0.00	0.00	0.00	
482501017	14142 STONEHURST DR	87.50	87.50	9.00	9.00	0.00	0.00	0.00	0.00	0.00	0.00	0.00	0.00	
482501018	14132 STONEHURST DR	87.50	87.50	9.00	9.00	0.00	0.00	0.00	0.00	0.00	0.00	0.00	0.00	

MORENO VALLEY COMMUNITY SERVICES DISTRICT
FISCAL YEAR 2015/16 MAXIMUM AND APPLIED PARCEL TAXES/CHARGES

ASSESSOR'S PARCEL NUMBER	SITUS ADDRESS	ZONE A		ZONE C		ZONE D		ZONE E		ZONE M		ZONE S		TRACT NUMBER
		MAXIMUM	APPLIED	MAXIMUM	APPLIED	MAXIMUM	APPLIED	MAXIMUM	APPLIED	MAXIMUM	APPLIED	MAXIMUM	APPLIED	
482501019	14128 STONEHURST DR	87.50	87.50	9.00	9.00	0.00	0.00	0.00	0.00	0.00	0.00	0.00	0.00	
482501020	14133 STONEHURST DR	87.50	87.50	9.00	9.00	0.00	0.00	0.00	0.00	0.00	0.00	0.00	0.00	
482501021	14141 STONEHURST DR	87.50	87.50	9.00	9.00	0.00	0.00	0.00	0.00	0.00	0.00	0.00	0.00	
482501022	14157 STONEHURST DR	87.50	87.50	9.00	9.00	0.00	0.00	0.00	0.00	0.00	0.00	0.00	0.00	
482501023	14171 STONEHURST DR	87.50	87.50	9.00	9.00	0.00	0.00	0.00	0.00	0.00	0.00	0.00	0.00	
482501024	14185 STONEHURST DR	87.50	87.50	9.00	9.00	0.00	0.00	0.00	0.00	0.00	0.00	0.00	0.00	
482501025	14199 STONEHURST DR	87.50	87.50	9.00	9.00	0.00	0.00	0.00	0.00	0.00	0.00	0.00	0.00	
482501026	14213 STONEHURST DR	87.50	87.50	9.00	9.00	0.00	0.00	0.00	0.00	0.00	0.00	0.00	0.00	
482501027	14227 STONEHURST DR	87.50	87.50	9.00	9.00	0.00	0.00	0.00	0.00	0.00	0.00	0.00	0.00	
482501028	14241 STONEHURST DR	87.50	87.50	9.00	9.00	0.00	0.00	0.00	0.00	0.00	0.00	0.00	0.00	
482501031	14125 INDIAN AVE	87.50	87.50	9.00	9.00	0.00	0.00	0.00	0.00	0.00	0.00	0.00	0.00	
482501032	14051 INDIAN ST	87.50	87.50	9.00	9.00	0.00	0.00	0.00	0.00	0.00	0.00	0.00	0.00	
482501034	24491 ALESSANDRO BLV	87.50	87.50	9.00	9.00	0.00	0.00	0.00	0.00	0.00	0.00	0.00	0.00	
482501035		87.50	87.50	9.00	9.00	0.00	0.00	0.00	0.00	0.00	0.00	0.00	0.00	
482511001	14636 JOSHUA TREE AVE	87.50	87.50	9.00	9.00	0.00	0.00	0.00	0.00	0.00	0.00	0.00	0.00	
482511002	14648 JOSHUA TREE AVE	87.50	87.50	9.00	9.00	0.00	0.00	0.00	0.00	0.00	0.00	0.00	0.00	
482511003	14660 JOSHUA TREE AVE	87.50	87.50	9.00	9.00	0.00	0.00	0.00	0.00	0.00	0.00	0.00	0.00	
482511004	14672 JOSHUA TREE AVE	87.50	87.50	9.00	9.00	0.00	0.00	0.00	0.00	0.00	0.00	0.00	0.00	
482511005	14684 JOSHUA TREE AVE	87.50	87.50	9.00	9.00	0.00	0.00	0.00	0.00	0.00	0.00	0.00	0.00	
482511006	14696 JOSHUA TREE AVE	87.50	87.50	9.00	9.00	0.00	0.00	0.00	0.00	0.00	0.00	0.00	0.00	
482511007	14708 JOSHUA TREE AVE	87.50	87.50	9.00	9.00	0.00	0.00	0.00	0.00	0.00	0.00	0.00	0.00	
482511008	14720 JOSHUA TREE AVE	87.50	87.50	9.00	9.00	0.00	0.00	0.00	0.00	0.00	0.00	0.00	0.00	
482511009	14732 JOSHUA TREE AVE	87.50	87.50	9.00	9.00	0.00	0.00	0.00	0.00	0.00	0.00	0.00	0.00	
482511010	14744 JOSHUA TREE AVE	87.50	87.50	9.00	9.00	0.00	0.00	0.00	0.00	0.00	0.00	0.00	0.00	
482512001	24208 LOVE CT	87.50	87.50	9.00	9.00	0.00	0.00	0.00	0.00	0.00	0.00	0.00	0.00	
482512002	24194 LOVE CT	87.50	87.50	9.00	9.00	0.00	0.00	0.00	0.00	0.00	0.00	0.00	0.00	
482512003	24180 LOVE CT	87.50	87.50	9.00	9.00	0.00	0.00	0.00	0.00	0.00	0.00	0.00	0.00	
482512004	24166 LOVE CT	87.50	87.50	9.00	9.00	0.00	0.00	0.00	0.00	0.00	0.00	0.00	0.00	
482512005	24153 LOVE CT	87.50	87.50	9.00	9.00	0.00	0.00	0.00	0.00	0.00	0.00	0.00	0.00	
482512006	24165 LOVE CT	87.50	87.50	9.00	9.00	0.00	0.00	0.00	0.00	0.00	0.00	0.00	0.00	
482512007	24181 LOVE CT	87.50	87.50	9.00	9.00	0.00	0.00	0.00	0.00	0.00	0.00	0.00	0.00	
482512008	24195 LOVE CT	87.50	87.50	9.00	9.00	0.00	0.00	0.00	0.00	0.00	0.00	0.00	0.00	
482512009	24211 LOVE CT	87.50	87.50	9.00	9.00	0.00	0.00	0.00	0.00	0.00	0.00	0.00	0.00	
482512010	14685 JOSHUA TREE AVE	87.50	87.50	9.00	9.00	0.00	0.00	0.00	0.00	0.00	0.00	0.00	0.00	
482512011	14699 JOSHUA TREE AVE	87.50	87.50	9.00	9.00	0.00	0.00	0.00	0.00	0.00	0.00	0.00	0.00	
482512012	14711 JOSHUA TREE AVE	87.50	87.50	9.00	9.00	0.00	0.00	0.00	0.00	0.00	0.00	0.00	0.00	
482512013	14725 JOSHUA TREE AVE	87.50	87.50	9.00	9.00	0.00	0.00	0.00	0.00	0.00	0.00	0.00	0.00	

MORENO VALLEY COMMUNITY SERVICES DISTRICT
FISCAL YEAR 2015/16 MAXIMUM AND APPLIED PARCEL TAXES/CHARGES

ASSESSOR'S PARCEL NUMBER	SITUS ADDRESS	ZONE A		ZONE C		ZONE D		ZONE E		ZONE M		ZONE S		TRACT NUMBER
		MAXIMUM	APPLIED	MAXIMUM	APPLIED	MAXIMUM	APPLIED	MAXIMUM	APPLIED	MAXIMUM	APPLIED	MAXIMUM	APPLIED	
482520001		87.50	87.50	9.00	9.00	0.00	0.00	0.00	0.00	0.00	0.00	0.00	0.00	
482520002	24515 ALESSANDRO BLV	87.50	87.50	9.00	9.00	0.00	0.00	0.00	0.00	0.00	0.00	0.00	0.00	
482520003	24525 ALESSANDRO BLV	87.50	87.50	9.00	9.00	0.00	0.00	0.00	0.00	0.00	0.00	0.00	0.00	
482520004	24595 ALESSANDRO BLV	87.50	87.50	9.00	9.00	0.00	0.00	0.00	0.00	0.00	0.00	0.00	0.00	
482520005		87.50	87.50	9.00	9.00	0.00	0.00	0.00	0.00	0.00	0.00	0.00	0.00	
482520006	24525 ALESSANDRO BLV	87.50	87.50	9.00	9.00	0.00	0.00	0.00	0.00	0.00	0.00	0.00	0.00	
482520007		87.50	87.50	9.00	9.00	0.00	0.00	0.00	0.00	0.00	0.00	0.00	0.00	
482520008		87.50	87.50	9.00	9.00	0.00	0.00	0.00	0.00	0.00	0.00	0.00	0.00	
482520009		87.50	87.50	9.00	9.00	0.00	0.00	0.00	0.00	0.00	0.00	0.00	0.00	
482520010	24643 ALESSANDRO BLV	87.50	87.50	9.00	9.00	0.00	0.00	0.00	0.00	0.00	0.00	0.00	0.00	
482520011	24673 ALESSANDRO BLV	87.50	87.50	9.00	9.00	0.00	0.00	0.00	0.00	0.00	0.00	0.00	0.00	
482520012	24685 ALESSANDRO BLV	87.50	87.50	9.00	9.00	0.00	0.00	0.00	0.00	0.00	0.00	0.00	0.00	
482520013	24725 ALESSANDRO BLV 138	87.50	87.50	9.00	9.00	0.00	0.00	0.00	0.00	0.00	0.00	0.00	0.00	
482531001	24255 BAY AVE	87.50	87.50	9.00	9.00	0.00	0.00	0.00	0.00	0.00	0.00	0.00	0.00	
482531002	24269 BAY AVE	87.50	87.50	9.00	9.00	0.00	0.00	0.00	0.00	0.00	0.00	0.00	0.00	
482531003	24283 BAY AVE	87.50	87.50	9.00	9.00	0.00	0.00	0.00	0.00	0.00	0.00	0.00	0.00	
482531004	24299 BAY AVE	87.50	87.50	9.00	9.00	0.00	0.00	0.00	0.00	0.00	0.00	0.00	0.00	
482531005	24315 BAY AVE	87.50	87.50	9.00	9.00	0.00	0.00	0.00	0.00	0.00	0.00	0.00	0.00	
482531006	24329 BAY AVE	87.50	87.50	9.00	9.00	0.00	0.00	0.00	0.00	0.00	0.00	0.00	0.00	
482531007	24328 MILLSAP DR	87.50	87.50	9.00	9.00	0.00	0.00	0.00	0.00	0.00	0.00	0.00	0.00	
482531008	24314 MILLSAP DR	87.50	87.50	9.00	9.00	0.00	0.00	0.00	0.00	0.00	0.00	0.00	0.00	
482531009	24298 MILLSAP DR	87.50	87.50	9.00	9.00	0.00	0.00	0.00	0.00	0.00	0.00	0.00	0.00	
482531010	24282 MILLSAP DR	87.50	87.50	9.00	9.00	0.00	0.00	0.00	0.00	0.00	0.00	0.00	0.00	
482531011	24268 MILLSAP DR	87.50	87.50	9.00	9.00	0.00	0.00	0.00	0.00	0.00	0.00	0.00	0.00	
482531012	24254 MILLSAP DR	87.50	87.50	9.00	9.00	0.00	0.00	0.00	0.00	0.00	0.00	0.00	0.00	
482532001	24355 BAY AVE	87.50	87.50	9.00	9.00	0.00	0.00	0.00	0.00	0.00	0.00	0.00	0.00	
482532002	24371 BAY AVE	87.50	87.50	9.00	9.00	0.00	0.00	0.00	0.00	0.00	0.00	0.00	0.00	
482532003	24370 MILLSAP DR	87.50	87.50	9.00	9.00	0.00	0.00	0.00	0.00	0.00	0.00	0.00	0.00	
482532004	24354 MILLSAP DR	87.50	87.50	9.00	9.00	0.00	0.00	0.00	0.00	0.00	0.00	0.00	0.00	
482533009	13826 CALADA DR	87.50	87.50	9.00	9.00	0.00	0.00	0.00	0.00	0.00	0.00	0.00	0.00	
482533010	13836 CALADA DR	87.50	87.50	9.00	9.00	0.00	0.00	0.00	0.00	0.00	0.00	0.00	0.00	
482533011	13848 CALADA DR	87.50	87.50	9.00	9.00	0.00	0.00	0.00	0.00	0.00	0.00	0.00	0.00	
482533012	13860 CALADA DR	87.50	87.50	9.00	9.00	0.00	0.00	0.00	0.00	0.00	0.00	0.00	0.00	
482533013	13870 CALADA DR	87.50	87.50	9.00	9.00	0.00	0.00	0.00	0.00	0.00	0.00	0.00	0.00	
482533014	13890 CALADA DR	87.50	87.50	9.00	9.00	0.00	0.00	0.00	0.00	0.00	0.00	0.00	0.00	
482533017	13812 CALADA DR	87.50	87.50	9.00	9.00	0.00	0.00	0.00	0.00	0.00	0.00	0.00	0.00	
482533018	24311 MILLSAP DR	87.50	87.50	9.00	9.00	0.00	0.00	0.00	0.00	0.00	0.00	0.00	0.00	

MORENO VALLEY COMMUNITY SERVICES DISTRICT
FISCAL YEAR 2015/16 MAXIMUM AND APPLIED PARCEL TAXES/CHARGES

ASSESSOR'S PARCEL NUMBER	SITUS ADDRESS	ZONE A		ZONE C		ZONE D		ZONE E		ZONE M		ZONE S		TRACT NUMBER
		MAXIMUM	APPLIED	MAXIMUM	APPLIED	MAXIMUM	APPLIED	MAXIMUM	APPLIED	MAXIMUM	APPLIED	MAXIMUM	APPLIED	
482533019	24325 MILLSAP DR	87.50	87.50	9.00	9.00	0.00	0.00	0.00	0.00	0.00	0.00	0.00	0.00	
482533020	24333 MILLSAP DR	87.50	87.50	9.00	9.00	0.00	0.00	0.00	0.00	0.00	0.00	0.00	0.00	
482533021	24353 MILLSAP DR	87.50	87.50	9.00	9.00	0.00	0.00	0.00	0.00	0.00	0.00	0.00	0.00	
482533022	24371 MILLSAP DR	87.50	87.50	9.00	9.00	0.00	0.00	0.00	0.00	0.00	0.00	0.00	0.00	
482533024	24262 DABNEY DR	87.50	87.50	9.00	9.00	0.00	0.00	0.00	0.00	0.00	0.00	0.00	0.00	
482533025	24276 DABNEY DR	87.50	87.50	9.00	9.00	0.00	0.00	0.00	0.00	0.00	0.00	0.00	0.00	
482533026	24290 DABNEY DR	87.50	87.50	9.00	9.00	0.00	0.00	0.00	0.00	0.00	0.00	0.00	0.00	
482533027	24304 DABNEY DR	87.50	87.50	9.00	9.00	0.00	0.00	0.00	0.00	0.00	0.00	0.00	0.00	
482533028	24318 DABNEY DR	87.50	87.50	9.00	9.00	0.00	0.00	0.00	0.00	0.00	0.00	0.00	0.00	
482533029	24330 DABNEY DR	87.50	87.50	9.00	9.00	0.00	0.00	0.00	0.00	0.00	0.00	0.00	0.00	
482533030	24344 DABNEY DR	87.50	87.50	9.00	9.00	0.00	0.00	0.00	0.00	0.00	0.00	0.00	0.00	
482533031	24358 DABNEY DR	87.50	87.50	9.00	9.00	0.00	0.00	0.00	0.00	0.00	0.00	0.00	0.00	
482533032	24370 DABNEY DR	87.50	87.50	9.00	9.00	0.00	0.00	0.00	0.00	0.00	0.00	0.00	0.00	
482534001	13945 CALADA DR	87.50	87.50	9.00	9.00	0.00	0.00	0.00	0.00	0.00	0.00	0.00	0.00	
482534002	13935 CALADA DR	87.50	87.50	9.00	9.00	0.00	0.00	0.00	0.00	0.00	0.00	0.00	0.00	
482534003	13917 CALADA DR	87.50	87.50	9.00	9.00	0.00	0.00	0.00	0.00	0.00	0.00	0.00	0.00	
482534004	13905 CALADA DR	87.50	87.50	9.00	9.00	0.00	0.00	0.00	0.00	0.00	0.00	0.00	0.00	
482534005	13895 CALADA DR	87.50	87.50	9.00	9.00	0.00	0.00	0.00	0.00	0.00	0.00	0.00	0.00	
482534006	13881 CALADA DR	87.50	87.50	9.00	9.00	0.00	0.00	0.00	0.00	0.00	0.00	0.00	0.00	
482534007	13867 CALADA DR	87.50	87.50	9.00	9.00	0.00	0.00	0.00	0.00	0.00	0.00	0.00	0.00	
482534008	13855 CALADA DR	87.50	87.50	9.00	9.00	0.00	0.00	0.00	0.00	0.00	0.00	0.00	0.00	
482534009	13845 CALADA DR	87.50	87.50	9.00	9.00	0.00	0.00	0.00	0.00	0.00	0.00	0.00	0.00	
482534010	13835 CALADA DR	87.50	87.50	9.00	9.00	0.00	0.00	0.00	0.00	0.00	0.00	0.00	0.00	
482534011	13825 CALADA DR	87.50	87.50	9.00	9.00	0.00	0.00	0.00	0.00	0.00	0.00	0.00	0.00	
482534012	13811 CALADA DR	87.50	87.50	9.00	9.00	0.00	0.00	0.00	0.00	0.00	0.00	0.00	0.00	
482535001	24331 VIA VARGAS DR	87.50	87.50	9.00	9.00	0.00	0.00	0.00	0.00	0.00	0.00	0.00	0.00	
482535002	24321 VIA VARGAS DR	87.50	87.50	9.00	9.00	0.00	0.00	0.00	0.00	0.00	0.00	0.00	0.00	
482535003	24311 VIA VARGAS DR	87.50	87.50	9.00	9.00	0.00	0.00	0.00	0.00	0.00	0.00	0.00	0.00	
482535004	24295 VIA VARGAS DR	87.50	87.50	9.00	9.00	0.00	0.00	0.00	0.00	0.00	0.00	0.00	0.00	
482535005	24285 VIA VARGAS DR	87.50	87.50	9.00	9.00	0.00	0.00	0.00	0.00	0.00	0.00	0.00	0.00	
482535006	24273 VIA VARGAS DR	87.50	87.50	9.00	9.00	0.00	0.00	0.00	0.00	0.00	0.00	0.00	0.00	
482535007	24261 VIA VARGAS DR	87.50	87.50	9.00	9.00	0.00	0.00	0.00	0.00	0.00	0.00	0.00	0.00	
482536001	24372 VIA VARGAS DR	87.50	87.50	9.00	9.00	0.00	0.00	0.00	0.00	0.00	0.00	0.00	0.00	
482536002	24362 VIA VARGAS DR	87.50	87.50	9.00	9.00	0.00	0.00	0.00	0.00	0.00	0.00	0.00	0.00	
482536003	24358 VIA VARGAS DR	87.50	87.50	9.00	9.00	0.00	0.00	0.00	0.00	0.00	0.00	0.00	0.00	
482536004	24348 VIA VARGAS DR	87.50	87.50	9.00	9.00	0.00	0.00	0.00	0.00	0.00	0.00	0.00	0.00	
482536005	24338 VIA VARGAS DR	87.50	87.50	9.00	9.00	0.00	0.00	0.00	0.00	0.00	0.00	0.00	0.00	

MORENO VALLEY COMMUNITY SERVICES DISTRICT
FISCAL YEAR 2015/16 MAXIMUM AND APPLIED PARCEL TAXES/CHARGES

ASSESSOR'S PARCEL NUMBER	SITUS ADDRESS	ZONE A		ZONE C		ZONE D		ZONE E		ZONE M		ZONE S		TRACT NUMBER
		MAXIMUM	APPLIED	MAXIMUM	APPLIED	MAXIMUM	APPLIED	MAXIMUM	APPLIED	MAXIMUM	APPLIED	MAXIMUM	APPLIED	
482536006	24326 VIA VARGAS DR	87.50	87.50	9.00	9.00	0.00	0.00	0.00	0.00	0.00	0.00	0.00	0.00	
482536007	24316 VIA VARGAS DR	87.50	87.50	9.00	9.00	0.00	0.00	0.00	0.00	0.00	0.00	0.00	0.00	
482536008	24298 VIA VARGAS DR	87.50	87.50	9.00	9.00	0.00	0.00	0.00	0.00	0.00	0.00	0.00	0.00	
482536009	24290 VIA VARGAS DR	87.50	87.50	9.00	9.00	0.00	0.00	0.00	0.00	0.00	0.00	0.00	0.00	
482536010	23291 BAIRNDALE DR	87.50	87.50	9.00	9.00	0.00	0.00	0.00	0.00	0.00	0.00	0.00	0.00	
482536011	24307 BAIRNDALE DR	87.50	87.50	9.00	9.00	0.00	0.00	0.00	0.00	0.00	0.00	0.00	0.00	
482536012	24321 BAIRNDALE DR	87.50	87.50	9.00	9.00	0.00	0.00	0.00	0.00	0.00	0.00	0.00	0.00	
482536013	24335 BAIRNDALE DR	87.50	87.50	9.00	9.00	0.00	0.00	0.00	0.00	0.00	0.00	0.00	0.00	
482536014	24347 BAIRNDALE DR	87.50	87.50	9.00	9.00	0.00	0.00	0.00	0.00	0.00	0.00	0.00	0.00	
482536015	24361 BAIRNDALE DR	87.50	87.50	9.00	9.00	0.00	0.00	0.00	0.00	0.00	0.00	0.00	0.00	
482536016	24373 BAIRNDALE DR	87.50	87.50	9.00	9.00	0.00	0.00	0.00	0.00	0.00	0.00	0.00	0.00	
482536017	24370 BAIRNDALE DR	87.50	87.50	9.00	9.00	0.00	0.00	0.00	0.00	0.00	0.00	0.00	0.00	
482536018	24360 BAIRNDALE DR	87.50	87.50	9.00	9.00	0.00	0.00	0.00	0.00	0.00	0.00	0.00	0.00	
482536019	24346 BAIRNDALE DR	87.50	87.50	9.00	9.00	0.00	0.00	0.00	0.00	0.00	0.00	0.00	0.00	
482536020	24345 DABNEY DR	87.50	87.50	9.00	9.00	0.00	0.00	0.00	0.00	0.00	0.00	0.00	0.00	
482536021	24359 DABNEY DR	87.50	87.50	9.00	9.00	0.00	0.00	0.00	0.00	0.00	0.00	0.00	0.00	
482536022	24371 DABNEY DR	87.50	87.50	9.00	9.00	0.00	0.00	0.00	0.00	0.00	0.00	0.00	0.00	
482540004	24853 ALESSANDRO BLV	87.50	87.50	9.00	9.00	0.00	0.00	0.00	0.00	0.00	0.00	0.00	0.00	
482540020	24775 ALESSANDRO BLV	87.50	87.50	9.00	9.00	0.00	0.00	0.00	0.00	0.00	0.00	0.00	0.00	
482540021	24757 ALESSANDRO BLV	87.50	87.50	9.00	9.00	0.00	0.00	0.00	0.00	0.00	0.00	0.00	0.00	
482540022	24825 ALESSANDRO BLV	87.50	87.50	9.00	9.00	0.00	0.00	0.00	0.00	0.00	0.00	0.00	0.00	
482540023		87.50	87.50	9.00	9.00	0.00	0.00	0.00	0.00	0.00	0.00	0.00	0.00	
482540024	24831 ALESSANDRO BLV	87.50	87.50	9.00	9.00	0.00	0.00	0.00	0.00	0.00	0.00	0.00	0.00	
482540025	24875 ALESSANDRO BLV	87.50	87.50	9.00	9.00	0.00	0.00	0.00	0.00	0.00	0.00	0.00	0.00	
482540028	24805 ALESSANDRO BLV	87.50	87.50	9.00	9.00	0.00	0.00	0.00	0.00	0.00	0.00	0.00	0.00	
482540029	24991 ALESSANDRO BLV	87.50	87.50	9.00	9.00	0.00	0.00	0.00	0.00	0.00	0.00	0.00	0.00	
482540030	24891 ALESSANDRO BLV	87.50	87.50	9.00	9.00	0.00	0.00	0.00	0.00	433.96	417.90	0.00	0.00	
482551001	13379 HAREWOOD DR	87.50	87.50	9.00	9.00	0.00	0.00	0.00	0.00	0.00	0.00	0.00	0.00	
482551002	13391 HAREWOOD DR	87.50	87.50	9.00	9.00	0.00	0.00	0.00	0.00	0.00	0.00	0.00	0.00	
482551003	13401 HAREWOOD DR	87.50	87.50	9.00	9.00	0.00	0.00	0.00	0.00	0.00	0.00	0.00	0.00	
482551004	13411 HAREWOOD DR	87.50	87.50	9.00	9.00	0.00	0.00	0.00	0.00	0.00	0.00	0.00	0.00	
482551005	13421 HAREWOOD DR	87.50	87.50	9.00	9.00	0.00	0.00	0.00	0.00	0.00	0.00	0.00	0.00	
482551006	13431 HAREWOOD DR	87.50	87.50	9.00	9.00	0.00	0.00	0.00	0.00	0.00	0.00	0.00	0.00	
482551007	13441 HAREWOOD DR	87.50	87.50	9.00	9.00	0.00	0.00	0.00	0.00	0.00	0.00	0.00	0.00	
482551008	13451 HAREWOOD DR	87.50	87.50	9.00	9.00	0.00	0.00	0.00	0.00	0.00	0.00	0.00	0.00	
482551009	13461 HAREWOOD DR	87.50	87.50	9.00	9.00	0.00	0.00	0.00	0.00	0.00	0.00	0.00	0.00	
482551010	13471 HAREWOOD DR	87.50	87.50	9.00	9.00	0.00	0.00	0.00	0.00	0.00	0.00	0.00	0.00	

MORENO VALLEY COMMUNITY SERVICES DISTRICT
FISCAL YEAR 2015/16 MAXIMUM AND APPLIED PARCEL TAXES/CHARGES

ASSESSOR'S PARCEL NUMBER	SITUS ADDRESS	ZONE A		ZONE C		ZONE D		ZONE E		ZONE M		ZONE S		TRACT NUMBER
		MAXIMUM	APPLIED	MAXIMUM	APPLIED	MAXIMUM	APPLIED	MAXIMUM	APPLIED	MAXIMUM	APPLIED	MAXIMUM	APPLIED	
482551011	13481 HAREWOOD DR	87.50	87.50	9.00	9.00	0.00	0.00	0.00	0.00	0.00	0.00	0.00	0.00	
482551012	13491 HAREWOOD DR	87.50	87.50	9.00	9.00	0.00	0.00	0.00	0.00	0.00	0.00	0.00	0.00	
482551013	24015 AMBERLEY DR	87.50	87.50	9.00	9.00	0.00	0.00	0.00	0.00	0.00	0.00	0.00	0.00	
482551014	24029 AMBERLEY DR	87.50	87.50	9.00	9.00	0.00	0.00	0.00	0.00	0.00	0.00	0.00	0.00	
482551015	24043 AMBERLEY DR	87.50	87.50	9.00	9.00	0.00	0.00	0.00	0.00	0.00	0.00	0.00	0.00	
482551016	24057 AMBERLEY DR	87.50	87.50	9.00	9.00	0.00	0.00	0.00	0.00	0.00	0.00	0.00	0.00	
482551017	24069 AMBERLEY DR	87.50	87.50	9.00	9.00	0.00	0.00	0.00	0.00	0.00	0.00	0.00	0.00	
482552001	24102 AMBERLEY DR	87.50	87.50	9.00	9.00	0.00	0.00	0.00	0.00	0.00	0.00	0.00	0.00	
482552002	24092 AMBERLEY DR	87.50	87.50	9.00	9.00	0.00	0.00	0.00	0.00	0.00	0.00	0.00	0.00	
482552003	24080 AMBERLEY DR	87.50	87.50	9.00	9.00	0.00	0.00	0.00	0.00	0.00	0.00	0.00	0.00	
482552004	24066 AMBERLEY DR	87.50	87.50	9.00	9.00	0.00	0.00	0.00	0.00	0.00	0.00	0.00	0.00	
482552005	24044 AMBERLEY DR	87.50	87.50	9.00	9.00	0.00	0.00	0.00	0.00	0.00	0.00	0.00	0.00	
482552006	24030 AMBERLEY DR	87.50	87.50	9.00	9.00	0.00	0.00	0.00	0.00	0.00	0.00	0.00	0.00	
482552007	24027 ROTHBURY DR	87.50	87.50	9.00	9.00	0.00	0.00	0.00	0.00	0.00	0.00	0.00	0.00	
482552008	24041 ROTHBURY DR	87.50	87.50	9.00	9.00	0.00	0.00	0.00	0.00	0.00	0.00	0.00	0.00	
482552009	24065 ROTHBURY DR	87.50	87.50	9.00	9.00	0.00	0.00	0.00	0.00	0.00	0.00	0.00	0.00	
482552010	24079 ROTHBURY DR	87.50	87.50	9.00	9.00	0.00	0.00	0.00	0.00	0.00	0.00	0.00	0.00	
482552011	24091 ROTHBURY DR	87.50	87.50	9.00	9.00	0.00	0.00	0.00	0.00	0.00	0.00	0.00	0.00	
482552012	24105 ROTHBURY DR	87.50	87.50	9.00	9.00	0.00	0.00	0.00	0.00	0.00	0.00	0.00	0.00	
482552013	24112 AMBERLEY DR	87.50	87.50	9.00	9.00	0.00	0.00	0.00	0.00	0.00	0.00	0.00	0.00	
482552014	24116 AMBERLEY DR	87.50	87.50	9.00	9.00	0.00	0.00	0.00	0.00	0.00	0.00	0.00	0.00	
482552015	24122 AMBERLEY DR	87.50	87.50	9.00	9.00	0.00	0.00	0.00	0.00	0.00	0.00	0.00	0.00	
482552016	24128 AMBERLEY DR	87.50	87.50	9.00	9.00	0.00	0.00	0.00	0.00	0.00	0.00	0.00	0.00	
482552017	24134 AMBERLEY DR	87.50	87.50	9.00	9.00	0.00	0.00	0.00	0.00	0.00	0.00	0.00	0.00	
482552018	24142 AMBERLEY DR	87.50	87.50	9.00	9.00	0.00	0.00	0.00	0.00	0.00	0.00	0.00	0.00	
482552019	24150 AMBERLEY DR	87.50	87.50	9.00	9.00	0.00	0.00	0.00	0.00	0.00	0.00	0.00	0.00	
482552020	24158 AMBERLEY DR	87.50	87.50	9.00	9.00	0.00	0.00	0.00	0.00	0.00	0.00	0.00	0.00	
482552021	24166 AMBERLEY DR	87.50	87.50	9.00	9.00	0.00	0.00	0.00	0.00	0.00	0.00	0.00	0.00	
482552022	24174 AMBERLEY DR	87.50	87.50	9.00	9.00	0.00	0.00	0.00	0.00	0.00	0.00	0.00	0.00	
482552023	24180 AMBERLEY DR	87.50	87.50	9.00	9.00	0.00	0.00	0.00	0.00	0.00	0.00	0.00	0.00	
482552024	24186 AMBERLEY DR	87.50	87.50	9.00	9.00	0.00	0.00	0.00	0.00	0.00	0.00	0.00	0.00	
482552025	24194 AMBERLEY DR	87.50	87.50	9.00	9.00	0.00	0.00	0.00	0.00	0.00	0.00	0.00	0.00	
482552026	13481 CAVANDISH LN	87.50	87.50	9.00	9.00	0.00	0.00	0.00	0.00	0.00	0.00	0.00	0.00	
482552027	13461 CAVANDISH LN	87.50	87.50	9.00	9.00	0.00	0.00	0.00	0.00	0.00	0.00	0.00	0.00	
482552028	13451 CAVANDISH LN	87.50	87.50	9.00	9.00	0.00	0.00	0.00	0.00	0.00	0.00	0.00	0.00	
482552029	24193 ROTHBURY DR	87.50	87.50	9.00	9.00	0.00	0.00	0.00	0.00	0.00	0.00	0.00	0.00	
482552030	24185 ROTHBURY DR	87.50	87.50	9.00	9.00	0.00	0.00	0.00	0.00	0.00	0.00	0.00	0.00	

MORENO VALLEY COMMUNITY SERVICES DISTRICT
FISCAL YEAR 2015/16 MAXIMUM AND APPLIED PARCEL TAXES/CHARGES

ASSESSOR'S PARCEL NUMBER	SITUS ADDRESS	ZONE A		ZONE C		ZONE D		ZONE E		ZONE M		ZONE S		TRACT NUMBER
		MAXIMUM	APPLIED	MAXIMUM	APPLIED	MAXIMUM	APPLIED	MAXIMUM	APPLIED	MAXIMUM	APPLIED	MAXIMUM	APPLIED	
482552031	24177 ROTHBURY DR	87.50	87.50	9.00	9.00	0.00	0.00	0.00	0.00	0.00	0.00	0.00	0.00	
482552032	24171 ROTHBURY DR	87.50	87.50	9.00	9.00	0.00	0.00	0.00	0.00	0.00	0.00	0.00	0.00	
482552033	24163 ROTHBURY DR	87.50	87.50	9.00	9.00	0.00	0.00	0.00	0.00	0.00	0.00	0.00	0.00	
482552034	24155 ROTHBURY DR	87.50	87.50	9.00	9.00	0.00	0.00	0.00	0.00	0.00	0.00	0.00	0.00	
482552035	24149 ROTHBURY DR	87.50	87.50	9.00	9.00	0.00	0.00	0.00	0.00	0.00	0.00	0.00	0.00	
482552036	24141 ROTHBURY DR	87.50	87.50	9.00	9.00	0.00	0.00	0.00	0.00	0.00	0.00	0.00	0.00	
482552037	24133 ROTHBURY DR	87.50	87.50	9.00	9.00	0.00	0.00	0.00	0.00	0.00	0.00	0.00	0.00	
482552038	24127 ROTHBURY DR	87.50	87.50	9.00	9.00	0.00	0.00	0.00	0.00	0.00	0.00	0.00	0.00	
482552039	24121 ROTHBURY DR	87.50	87.50	9.00	9.00	0.00	0.00	0.00	0.00	0.00	0.00	0.00	0.00	
482552040	24113 ROTHBURY DR	87.50	87.50	9.00	9.00	0.00	0.00	0.00	0.00	0.00	0.00	0.00	0.00	
482552041	24109 ROTHBURY DR	87.50	87.50	9.00	9.00	0.00	0.00	0.00	0.00	0.00	0.00	0.00	0.00	
482553001	24108 ROTHBURY DR	87.50	87.50	9.00	9.00	0.00	0.00	0.00	0.00	0.00	0.00	0.00	0.00	
482553002	24094 ROTHBURY DR	87.50	87.50	9.00	9.00	0.00	0.00	0.00	0.00	0.00	0.00	0.00	0.00	
482553003	24082 ROTHBURY DR	87.50	87.50	9.00	9.00	0.00	0.00	0.00	0.00	0.00	0.00	0.00	0.00	
482553004	24068 ROTHBURY DR	87.50	87.50	9.00	9.00	0.00	0.00	0.00	0.00	0.00	0.00	0.00	0.00	
482553005	24044 ROTHBURY DR	87.50	87.50	9.00	9.00	0.00	0.00	0.00	0.00	0.00	0.00	0.00	0.00	
482553006	24028 ROTHBURY DR	87.50	87.50	9.00	9.00	0.00	0.00	0.00	0.00	0.00	0.00	0.00	0.00	
482553007	24029 FAWN ST	87.50	87.50	9.00	9.00	0.00	0.00	0.00	0.00	0.00	0.00	0.00	0.00	
482553008	24043 FAWN ST	87.50	87.50	9.00	9.00	0.00	0.00	0.00	0.00	0.00	0.00	0.00	0.00	
482553009	24067 FAWN ST	87.50	87.50	9.00	9.00	0.00	0.00	0.00	0.00	0.00	0.00	0.00	0.00	
482553010	24081 FAWN ST	87.50	87.50	9.00	9.00	0.00	0.00	0.00	0.00	0.00	0.00	0.00	0.00	
482553011	24093 FAWN ST	87.50	87.50	9.00	9.00	0.00	0.00	0.00	0.00	0.00	0.00	0.00	0.00	
482553012	24107 FAWN ST	87.50	87.50	9.00	9.00	0.00	0.00	0.00	0.00	0.00	0.00	0.00	0.00	
482553013	24112 ROTHBURY DR	87.50	87.50	9.00	9.00	0.00	0.00	0.00	0.00	0.00	0.00	0.00	0.00	
482553014	24116 ROTHBURY DR	87.50	87.50	9.00	9.00	0.00	0.00	0.00	0.00	0.00	0.00	0.00	0.00	
482553015	24124 ROTHBURY DR	87.50	87.50	9.00	9.00	0.00	0.00	0.00	0.00	0.00	0.00	0.00	0.00	
482553016	24128 ROTHBURY DR	87.50	87.50	9.00	9.00	0.00	0.00	0.00	0.00	0.00	0.00	0.00	0.00	
482553017	24136 ROTHBURY DR	87.50	87.50	9.00	9.00	0.00	0.00	0.00	0.00	0.00	0.00	0.00	0.00	
482553018	24144 ROTHBURY DR	87.50	87.50	9.00	9.00	0.00	0.00	0.00	0.00	0.00	0.00	0.00	0.00	
482553019	24150 ROTHBURY DR	87.50	87.50	9.00	9.00	0.00	0.00	0.00	0.00	0.00	0.00	0.00	0.00	
482553020	24156 ROTHBURY DR	87.50	87.50	9.00	9.00	0.00	0.00	0.00	0.00	0.00	0.00	0.00	0.00	
482553021	24164 ROTHBURY DR	87.50	87.50	9.00	9.00	0.00	0.00	0.00	0.00	0.00	0.00	0.00	0.00	
482553022	24172 ROTHBURY DR	87.50	87.50	9.00	9.00	0.00	0.00	0.00	0.00	0.00	0.00	0.00	0.00	
482553023	24180 ROTHBURY DR	87.50	87.50	9.00	9.00	0.00	0.00	0.00	0.00	0.00	0.00	0.00	0.00	
482553024	24188 ROTHBURY DR	87.50	87.50	9.00	9.00	0.00	0.00	0.00	0.00	0.00	0.00	0.00	0.00	
482553025	24192 ROTHBURY DR	87.50	87.50	9.00	9.00	0.00	0.00	0.00	0.00	0.00	0.00	0.00	0.00	
482553026	24196 ROTHBURY DR	87.50	87.50	9.00	9.00	0.00	0.00	0.00	0.00	0.00	0.00	0.00	0.00	

MORENO VALLEY COMMUNITY SERVICES DISTRICT
FISCAL YEAR 2015/16 MAXIMUM AND APPLIED PARCEL TAXES/CHARGES

ASSESSOR'S PARCEL NUMBER	SITUS ADDRESS	ZONE A		ZONE C		ZONE D		ZONE E		ZONE M		ZONE S		TRACT NUMBER
		MAXIMUM	APPLIED	MAXIMUM	APPLIED	MAXIMUM	APPLIED	MAXIMUM	APPLIED	MAXIMUM	APPLIED	MAXIMUM	APPLIED	
482553027	24202 ROTHBURY DR	87.50	87.50	9.00	9.00	0.00	0.00	0.00	0.00	0.00	0.00	0.00	0.00	
482553028	24212 ROTHBURY DR	87.50	87.50	9.00	9.00	0.00	0.00	0.00	0.00	0.00	0.00	0.00	0.00	
482553029	24111 FAWN ST	87.50	87.50	9.00	9.00	0.00	0.00	0.00	0.00	0.00	0.00	0.00	0.00	
482553030	24117 FAWN ST	87.50	87.50	9.00	9.00	0.00	0.00	0.00	0.00	0.00	0.00	0.00	0.00	
482553031	24123 FAWN ST	87.50	87.50	9.00	9.00	0.00	0.00	0.00	0.00	0.00	0.00	0.00	0.00	
482553032	24129 FAWN ST	87.50	87.50	9.00	9.00	0.00	0.00	0.00	0.00	0.00	0.00	0.00	0.00	
482553033	24137 FAWN ST	87.50	87.50	9.00	9.00	0.00	0.00	0.00	0.00	0.00	0.00	0.00	0.00	
482553034	24145 FAWN ST	87.50	87.50	9.00	9.00	0.00	0.00	0.00	0.00	0.00	0.00	0.00	0.00	
482553035	24151 FAWN ST	87.50	87.50	9.00	9.00	0.00	0.00	0.00	0.00	0.00	0.00	0.00	0.00	
482553036	24157 FAWN ST	87.50	87.50	9.00	9.00	0.00	0.00	0.00	0.00	0.00	0.00	0.00	0.00	
482553037	24165 FAWN ST	87.50	87.50	9.00	9.00	0.00	0.00	0.00	0.00	0.00	0.00	0.00	0.00	
482553038	24173 FAWN ST	87.50	87.50	9.00	9.00	0.00	0.00	0.00	0.00	0.00	0.00	0.00	0.00	
482553039	24181 FAWN ST	87.50	87.50	9.00	9.00	0.00	0.00	0.00	0.00	0.00	0.00	0.00	0.00	
482553040	24189 FAWN ST	87.50	87.50	9.00	9.00	0.00	0.00	0.00	0.00	0.00	0.00	0.00	0.00	
482553041	24195 FAWN ST	87.50	87.50	9.00	9.00	0.00	0.00	0.00	0.00	0.00	0.00	0.00	0.00	
482553042	24199 FAWN ST	87.50	87.50	9.00	9.00	0.00	0.00	0.00	0.00	0.00	0.00	0.00	0.00	
482553043	24205 FAWN ST	87.50	87.50	9.00	9.00	0.00	0.00	0.00	0.00	0.00	0.00	0.00	0.00	
482553044	24213 FAWN ST	87.50	87.50	9.00	9.00	0.00	0.00	0.00	0.00	0.00	0.00	0.00	0.00	
482553045	24221 FAWN ST	87.50	87.50	9.00	9.00	0.00	0.00	0.00	0.00	0.00	0.00	0.00	0.00	
482554001	24101 AMBERLEY DR	87.50	87.50	9.00	9.00	0.00	0.00	0.00	0.00	0.00	0.00	0.00	0.00	
482554002	24111 AMBERLEY DR	87.50	87.50	9.00	9.00	0.00	0.00	0.00	0.00	0.00	0.00	0.00	0.00	
482554003	24115 AMBERLEY DR	87.50	87.50	9.00	9.00	0.00	0.00	0.00	0.00	0.00	0.00	0.00	0.00	
482554004	24121 AMBERLEY DR	87.50	87.50	9.00	9.00	0.00	0.00	0.00	0.00	0.00	0.00	0.00	0.00	
482554005	24129 AMBERLEY DR	87.50	87.50	9.00	9.00	0.00	0.00	0.00	0.00	0.00	0.00	0.00	0.00	
482554006	24135 AMBERLEY DR	87.50	87.50	9.00	9.00	0.00	0.00	0.00	0.00	0.00	0.00	0.00	0.00	
482554007	24145 AMBERLEY DR	87.50	87.50	9.00	9.00	0.00	0.00	0.00	0.00	0.00	0.00	0.00	0.00	
482554008	24151 AMBERLEY DR	87.50	87.50	9.00	9.00	0.00	0.00	0.00	0.00	0.00	0.00	0.00	0.00	
482554009	24157 AMBERLEY DR	87.50	87.50	9.00	9.00	0.00	0.00	0.00	0.00	0.00	0.00	0.00	0.00	
482554010	24165 AMBERLEY DR	87.50	87.50	9.00	9.00	0.00	0.00	0.00	0.00	0.00	0.00	0.00	0.00	
482554011	24173 AMBERLEY DR	87.50	87.50	9.00	9.00	0.00	0.00	0.00	0.00	0.00	0.00	0.00	0.00	
482554012	24179 AMBERLEY DR	87.50	87.50	9.00	9.00	0.00	0.00	0.00	0.00	0.00	0.00	0.00	0.00	
482554013	24187 AMBERLEY DR	87.50	87.50	9.00	9.00	0.00	0.00	0.00	0.00	0.00	0.00	0.00	0.00	
482554014	24195 AMBERLEY DR	87.50	87.50	9.00	9.00	0.00	0.00	0.00	0.00	0.00	0.00	0.00	0.00	
482554015	24203 AMBERLEY DR	87.50	87.50	9.00	9.00	0.00	0.00	0.00	0.00	0.00	0.00	0.00	0.00	
482554016	24209 AMBERLEY DR	87.50	87.50	9.00	9.00	0.00	0.00	0.00	0.00	0.00	0.00	0.00	0.00	
482554017	24217 AMBERLEY DR	87.50	87.50	9.00	9.00	0.00	0.00	0.00	0.00	0.00	0.00	0.00	0.00	
482554018	13490 CAVANDISH LN	87.50	87.50	9.00	9.00	0.00	0.00	0.00	0.00	0.00	0.00	0.00	0.00	

MORENO VALLEY COMMUNITY SERVICES DISTRICT
FISCAL YEAR 2015/16 MAXIMUM AND APPLIED PARCEL TAXES/CHARGES

ASSESSOR'S PARCEL NUMBER	SITUS ADDRESS	ZONE A		ZONE C		ZONE D		ZONE E		ZONE M		ZONE S		TRACT NUMBER
		MAXIMUM	APPLIED	MAXIMUM	APPLIED	MAXIMUM	APPLIED	MAXIMUM	APPLIED	MAXIMUM	APPLIED	MAXIMUM	APPLIED	
482554019	13480 CAVANDISH LN	87.50	87.50	9.00	9.00	0.00	0.00	0.00	0.00	0.00	0.00	0.00	0.00	
482554020	13470 CAVANDISH LN	87.50	87.50	9.00	9.00	0.00	0.00	0.00	0.00	0.00	0.00	0.00	0.00	
482554021	13460 CAVANDISH LN	87.50	87.50	9.00	9.00	0.00	0.00	0.00	0.00	0.00	0.00	0.00	0.00	
482554022	13450 CAVANDISH LN	87.50	87.50	9.00	9.00	0.00	0.00	0.00	0.00	0.00	0.00	0.00	0.00	
482554023	13440 CAVANDISH LN	87.50	87.50	9.00	9.00	0.00	0.00	0.00	0.00	0.00	0.00	0.00	0.00	
482554024	13430 CAVANDISH LN	87.50	87.50	9.00	9.00	0.00	0.00	0.00	0.00	0.00	0.00	0.00	0.00	
482554025	13420 CAVANDISH LN	87.50	87.50	9.00	9.00	0.00	0.00	0.00	0.00	0.00	0.00	0.00	0.00	
482554026	13410 CAVANDISH LN	87.50	87.50	9.00	9.00	0.00	0.00	0.00	0.00	0.00	0.00	0.00	0.00	
482554027	13400 CAVANDISH LN	87.50	87.50	9.00	9.00	0.00	0.00	0.00	0.00	0.00	0.00	0.00	0.00	
482554028	13390 CAVANDISH LN	87.50	87.50	9.00	9.00	0.00	0.00	0.00	0.00	0.00	0.00	0.00	0.00	
482561001	24165 LINNEA CT	87.50	87.50	9.00	9.00	0.00	0.00	0.00	0.00	0.00	0.00	0.00	0.00	
482561002	24175 LINNEA CT	87.50	87.50	9.00	9.00	0.00	0.00	0.00	0.00	0.00	0.00	0.00	0.00	
482561003	24187 LINNEA CT	87.50	87.50	9.00	9.00	0.00	0.00	0.00	0.00	0.00	0.00	0.00	0.00	
482561004	24201 LINNEA CT	87.50	87.50	9.00	9.00	0.00	0.00	0.00	0.00	0.00	0.00	0.00	0.00	
482561005	24213 LINNEA CT	87.50	87.50	9.00	9.00	0.00	0.00	0.00	0.00	0.00	0.00	0.00	0.00	
482561006	24225 LINNEA CT	87.50	87.50	9.00	9.00	0.00	0.00	0.00	0.00	0.00	0.00	0.00	0.00	
482561007	24239 LINNEA CT	87.50	87.50	9.00	9.00	0.00	0.00	0.00	0.00	0.00	0.00	0.00	0.00	
482561008	24240 LINNEA CT	87.50	87.50	9.00	9.00	0.00	0.00	0.00	0.00	0.00	0.00	0.00	0.00	
482561009	24228 LINNEA CT	87.50	87.50	9.00	9.00	0.00	0.00	0.00	0.00	0.00	0.00	0.00	0.00	
482561010	24214 LINNEA CT	87.50	87.50	9.00	9.00	0.00	0.00	0.00	0.00	0.00	0.00	0.00	0.00	
482561011	24202 LINNEA CT	87.50	87.50	9.00	9.00	0.00	0.00	0.00	0.00	0.00	0.00	0.00	0.00	
482561012	24188 LINNEA CT	87.50	87.50	9.00	9.00	0.00	0.00	0.00	0.00	0.00	0.00	0.00	0.00	
482561013	24176 LINNEA CT	87.50	87.50	9.00	9.00	0.00	0.00	0.00	0.00	0.00	0.00	0.00	0.00	
482561014	24166 LINNEA CT	87.50	87.50	9.00	9.00	0.00	0.00	0.00	0.00	0.00	0.00	0.00	0.00	
482561015	24167 CRAIG DR	87.50	87.50	9.00	9.00	0.00	0.00	0.00	0.00	0.00	0.00	0.00	0.00	
482561016	24177 CRAIG DR	87.50	87.50	9.00	9.00	0.00	0.00	0.00	0.00	0.00	0.00	0.00	0.00	
482561017	24189 CRAIG DR	87.50	87.50	9.00	9.00	0.00	0.00	0.00	0.00	0.00	0.00	0.00	0.00	
482561018	24203 CRAIG DR	87.50	87.50	9.00	9.00	0.00	0.00	0.00	0.00	0.00	0.00	0.00	0.00	
482561019	24215 CRAIG DR	87.50	87.50	9.00	9.00	0.00	0.00	0.00	0.00	0.00	0.00	0.00	0.00	
482561020	24229 CRAIG DR	87.50	87.50	9.00	9.00	0.00	0.00	0.00	0.00	0.00	0.00	0.00	0.00	
482561021	24241 CRAIG DR	87.50	87.50	9.00	9.00	0.00	0.00	0.00	0.00	0.00	0.00	0.00	0.00	
482561022	24244 CRAIG DR	87.50	87.50	9.00	9.00	0.00	0.00	0.00	0.00	0.00	0.00	0.00	0.00	
482561023	24230 CRAIG DR	87.50	87.50	9.00	9.00	0.00	0.00	0.00	0.00	0.00	0.00	0.00	0.00	
482561024	24216 CRAIG DR	87.50	87.50	9.00	9.00	0.00	0.00	0.00	0.00	0.00	0.00	0.00	0.00	
482561025	24204 CRAIG DR	87.50	87.50	9.00	9.00	0.00	0.00	0.00	0.00	0.00	0.00	0.00	0.00	
482561026	24190 CRAIG DR	87.50	87.50	9.00	9.00	0.00	0.00	0.00	0.00	0.00	0.00	0.00	0.00	
482561027	24178 CRAIG DR	87.50	87.50	9.00	9.00	0.00	0.00	0.00	0.00	0.00	0.00	0.00	0.00	

MORENO VALLEY COMMUNITY SERVICES DISTRICT
FISCAL YEAR 2015/16 MAXIMUM AND APPLIED PARCEL TAXES/CHARGES

ASSESSOR'S PARCEL NUMBER	SITUS ADDRESS	ZONE A		ZONE C		ZONE D		ZONE E		ZONE M		ZONE S		TRACT NUMBER
		MAXIMUM	APPLIED	MAXIMUM	APPLIED	MAXIMUM	APPLIED	MAXIMUM	APPLIED	MAXIMUM	APPLIED	MAXIMUM	APPLIED	
482561028	24168 CRAIG DR	87.50	87.50	9.00	9.00	0.00	0.00	0.00	0.00	0.00	0.00	0.00	0.00	
482561029	24156 CRAIG DR	87.50	87.50	9.00	9.00	0.00	0.00	0.00	0.00	0.00	0.00	0.00	0.00	
482561030	24144 CRAIG DR	87.50	87.50	9.00	9.00	0.00	0.00	0.00	0.00	0.00	0.00	0.00	0.00	
482561031	24130 CRAIG DR	87.50	87.50	9.00	9.00	0.00	0.00	0.00	0.00	0.00	0.00	0.00	0.00	
482561032	24120 CRAIG DR	87.50	87.50	9.00	9.00	0.00	0.00	0.00	0.00	0.00	0.00	0.00	0.00	
482561033	24110 CRAIG DR	87.50	87.50	9.00	9.00	0.00	0.00	0.00	0.00	0.00	0.00	0.00	0.00	
482561034	24100 CRAIG DR	87.50	87.50	9.00	9.00	0.00	0.00	0.00	0.00	0.00	0.00	0.00	0.00	
482561035	14395 UNITY CT	87.50	87.50	9.00	9.00	0.00	0.00	0.00	0.00	0.00	0.00	0.00	0.00	
482561036	14405 UNITY CT	87.50	87.50	9.00	9.00	0.00	0.00	0.00	0.00	0.00	0.00	0.00	0.00	
482561037	14415 UNITY CT	87.50	87.50	9.00	9.00	0.00	0.00	0.00	0.00	0.00	0.00	0.00	0.00	
482561038	14435 UNITY CT	87.50	87.50	9.00	9.00	0.00	0.00	0.00	0.00	0.00	0.00	0.00	0.00	
482561039	14445 UNITY CT	87.50	87.50	9.00	9.00	0.00	0.00	0.00	0.00	0.00	0.00	0.00	0.00	
482561040	14438 SUSANA CT	87.50	87.50	9.00	9.00	0.00	0.00	0.00	0.00	0.00	0.00	0.00	0.00	
482561041	14428 SUSANA CT	87.50	87.50	9.00	9.00	0.00	0.00	0.00	0.00	0.00	0.00	0.00	0.00	
482561042	14410 SUSANA CT	87.50	87.50	9.00	9.00	0.00	0.00	0.00	0.00	0.00	0.00	0.00	0.00	
482561043	14400 SUSANA CT	87.50	87.50	9.00	9.00	0.00	0.00	0.00	0.00	0.00	0.00	0.00	0.00	
482561044	14390 SUSANA CT	87.50	87.50	9.00	9.00	0.00	0.00	0.00	0.00	0.00	0.00	0.00	0.00	
482561045	14380 SUSANA CT	87.50	87.50	9.00	9.00	0.00	0.00	0.00	0.00	0.00	0.00	0.00	0.00	
482561046	14385 SUSANA CT	87.50	87.50	9.00	9.00	0.00	0.00	0.00	0.00	0.00	0.00	0.00	0.00	
482561047	14395 SUSANA CT	87.50	87.50	9.00	9.00	0.00	0.00	0.00	0.00	0.00	0.00	0.00	0.00	
482561048	14405 SUSANA CT	87.50	87.50	9.00	9.00	0.00	0.00	0.00	0.00	0.00	0.00	0.00	0.00	
482561049	14415 SUSANA CT	87.50	87.50	9.00	9.00	0.00	0.00	0.00	0.00	0.00	0.00	0.00	0.00	
482561050	14425 SUSANA CT	87.50	87.50	9.00	9.00	0.00	0.00	0.00	0.00	0.00	0.00	0.00	0.00	
482561051	14435 SUSANA CT	87.50	87.50	9.00	9.00	0.00	0.00	0.00	0.00	0.00	0.00	0.00	0.00	
482561052	14445 SUSANA CT	87.50	87.50	9.00	9.00	0.00	0.00	0.00	0.00	0.00	0.00	0.00	0.00	
482561053	14455 SUSANA CT	87.50	87.50	9.00	9.00	0.00	0.00	0.00	0.00	0.00	0.00	0.00	0.00	
482561054	14465 SUSANA CT	87.50	87.50	9.00	9.00	0.00	0.00	0.00	0.00	0.00	0.00	0.00	0.00	
482561055	14475 SUSANA CT	87.50	87.50	9.00	9.00	0.00	0.00	0.00	0.00	0.00	0.00	0.00	0.00	
482561056	14485 SUSANA CT	87.50	87.50	9.00	9.00	0.00	0.00	0.00	0.00	0.00	0.00	0.00	0.00	
482561057	14495 SUSANA CT	87.50	87.50	9.00	9.00	0.00	0.00	0.00	0.00	0.00	0.00	0.00	0.00	
482561058		87.50	87.50	9.00	9.00	0.00	0.00	0.00	0.00	0.00	0.00	0.00	0.00	
482561059		87.50	87.50	9.00	9.00	0.00	0.00	0.00	0.00	0.00	0.00	0.00	0.00	
482562001	14405 ETERNAL DR	87.50	87.50	9.00	9.00	0.00	0.00	0.00	0.00	0.00	0.00	0.00	0.00	
482562002	14419 ETERNAL DR	87.50	87.50	9.00	9.00	0.00	0.00	0.00	0.00	0.00	0.00	0.00	0.00	
482562003	14435 ETERNAL DR	87.50	87.50	9.00	9.00	0.00	0.00	0.00	0.00	0.00	0.00	0.00	0.00	
482562004	14447 ETERNAL DR	87.50	87.50	9.00	9.00	0.00	0.00	0.00	0.00	0.00	0.00	0.00	0.00	
482562005	14459 ETERNAL DR	87.50	87.50	9.00	9.00	0.00	0.00	0.00	0.00	0.00	0.00	0.00	0.00	

MORENO VALLEY COMMUNITY SERVICES DISTRICT
FISCAL YEAR 2015/16 MAXIMUM AND APPLIED PARCEL TAXES/CHARGES

ASSESSOR'S PARCEL NUMBER	SITUS ADDRESS	ZONE A		ZONE C		ZONE D		ZONE E		ZONE M		ZONE S		TRACT NUMBER
		MAXIMUM	APPLIED	MAXIMUM	APPLIED	MAXIMUM	APPLIED	MAXIMUM	APPLIED	MAXIMUM	APPLIED	MAXIMUM	APPLIED	
482562006	14471 ETERNAL DR	87.50	87.50	9.00	9.00	0.00	0.00	0.00	0.00	0.00	0.00	0.00	0.00	
482562007	14487 ETERNAL DR	87.50	87.50	9.00	9.00	0.00	0.00	0.00	0.00	0.00	0.00	0.00	0.00	
482562008	14410 UNITY CT	87.50	87.50	9.00	9.00	0.00	0.00	0.00	0.00	0.00	0.00	0.00	0.00	
482562009	14420 UNITY CT	87.50	87.50	9.00	9.00	0.00	0.00	0.00	0.00	0.00	0.00	0.00	0.00	
482562010	14430 UNITY CT	87.50	87.50	9.00	9.00	0.00	0.00	0.00	0.00	0.00	0.00	0.00	0.00	
482562011	14448 UNITY CT	87.50	87.50	9.00	9.00	0.00	0.00	0.00	0.00	0.00	0.00	0.00	0.00	
482562012	14458 UNITY CT	87.50	87.50	9.00	9.00	0.00	0.00	0.00	0.00	0.00	0.00	0.00	0.00	
482562013	14470 UNITY CT	87.50	87.50	9.00	9.00	0.00	0.00	0.00	0.00	0.00	0.00	0.00	0.00	
482571001	24323 DRACAEA AVE	87.50	87.50	9.00	9.00	0.00	0.00	0.00	0.00	0.00	0.00	0.00	0.00	
482571002	24315 DRACAEA AVE	87.50	87.50	9.00	9.00	0.00	0.00	0.00	0.00	0.00	0.00	0.00	0.00	
482571003	24305 DRACAEA AVE	87.50	87.50	9.00	9.00	0.00	0.00	0.00	0.00	0.00	0.00	0.00	0.00	
482571004	24295 DRACAEA AVE	87.50	87.50	9.00	9.00	0.00	0.00	0.00	0.00	0.00	0.00	0.00	0.00	
482571005	24285 DRACAEA AVE	87.50	87.50	9.00	9.00	0.00	0.00	0.00	0.00	0.00	0.00	0.00	0.00	
482571006	24275 DRACAEA AVE	87.50	87.50	9.00	9.00	0.00	0.00	0.00	0.00	0.00	0.00	0.00	0.00	
482571007	24269 DRACAEA AVE	87.50	87.50	9.00	9.00	0.00	0.00	0.00	0.00	0.00	0.00	0.00	0.00	
482571008	24259 DRACAEA AVE	87.50	87.50	9.00	9.00	0.00	0.00	0.00	0.00	0.00	0.00	0.00	0.00	
482571009	24249 DRACAEA AVE	87.50	87.50	9.00	9.00	0.00	0.00	0.00	0.00	0.00	0.00	0.00	0.00	
482571010	24239 DRACAEA AVE	87.50	87.50	9.00	9.00	0.00	0.00	0.00	0.00	0.00	0.00	0.00	0.00	
482571011	24229 DRACAEA AVE	87.50	87.50	9.00	9.00	0.00	0.00	0.00	0.00	0.00	0.00	0.00	0.00	
482571012	24217 DRACAEA AVE	87.50	87.50	9.00	9.00	0.00	0.00	0.00	0.00	0.00	0.00	0.00	0.00	
482571013	24207 DRACAEA AVE	87.50	87.50	9.00	9.00	0.00	0.00	0.00	0.00	0.00	0.00	0.00	0.00	
482571014	24199 DRACAEA AVE	87.50	87.50	9.00	9.00	0.00	0.00	0.00	0.00	0.00	0.00	0.00	0.00	
482571015	24193 DRACAEA AVE	87.50	87.50	9.00	9.00	0.00	0.00	0.00	0.00	0.00	0.00	0.00	0.00	
482571016	24183 DRACAEA AVE	87.50	87.50	9.00	9.00	0.00	0.00	0.00	0.00	0.00	0.00	0.00	0.00	
482571017	24173 DRACAEA AVE	87.50	87.50	9.00	9.00	0.00	0.00	0.00	0.00	0.00	0.00	0.00	0.00	
482571018	24163 DRACAEA AVE	87.50	87.50	9.00	9.00	0.00	0.00	0.00	0.00	0.00	0.00	0.00	0.00	
482571019	24153 DRACAEA AVE	87.50	87.50	9.00	9.00	0.00	0.00	0.00	0.00	0.00	0.00	0.00	0.00	
482571020	24154 RADWELL DR	87.50	87.50	9.00	9.00	0.00	0.00	0.00	0.00	0.00	0.00	0.00	0.00	
482571021	24162 RADWELL DR	87.50	87.50	9.00	9.00	0.00	0.00	0.00	0.00	0.00	0.00	0.00	0.00	
482571022	24168 RADWELL DR	87.50	87.50	9.00	9.00	0.00	0.00	0.00	0.00	0.00	0.00	0.00	0.00	
482571023	24176 RADWELL DR	87.50	87.50	9.00	9.00	0.00	0.00	0.00	0.00	0.00	0.00	0.00	0.00	
482571024	24182 RADWELL DR	87.50	87.50	9.00	9.00	0.00	0.00	0.00	0.00	0.00	0.00	0.00	0.00	
482571025	24190 RADWELL DR	87.50	87.50	9.00	9.00	0.00	0.00	0.00	0.00	0.00	0.00	0.00	0.00	
482571026	24198 RADWELL DR	87.50	87.50	9.00	9.00	0.00	0.00	0.00	0.00	0.00	0.00	0.00	0.00	
482571027	24204 RADWELL DR	87.50	87.50	9.00	9.00	0.00	0.00	0.00	0.00	0.00	0.00	0.00	0.00	
482571028	24212 RADWELL DR	87.50	87.50	9.00	9.00	0.00	0.00	0.00	0.00	0.00	0.00	0.00	0.00	
482571029	24220 RADWELL DR	87.50	87.50	9.00	9.00	0.00	0.00	0.00	0.00	0.00	0.00	0.00	0.00	

MORENO VALLEY COMMUNITY SERVICES DISTRICT
FISCAL YEAR 2015/16 MAXIMUM AND APPLIED PARCEL TAXES/CHARGES

ASSESSOR'S PARCEL NUMBER	SITUS ADDRESS	ZONE A		ZONE C		ZONE D		ZONE E		ZONE M		ZONE S		TRACT NUMBER
		MAXIMUM	APPLIED	MAXIMUM	APPLIED	MAXIMUM	APPLIED	MAXIMUM	APPLIED	MAXIMUM	APPLIED	MAXIMUM	APPLIED	
482571030	24230 RADWELL DR	87.50	87.50	9.00	9.00	0.00	0.00	0.00	0.00	0.00	0.00	0.00	0.00	
482571031	24236 RADWELL DR	87.50	87.50	9.00	9.00	0.00	0.00	0.00	0.00	0.00	0.00	0.00	0.00	
482571032	24244 RADWELL DR	87.50	87.50	9.00	9.00	0.00	0.00	0.00	0.00	0.00	0.00	0.00	0.00	
482571033	24252 RADWELL DR	87.50	87.50	9.00	9.00	0.00	0.00	0.00	0.00	0.00	0.00	0.00	0.00	
482571034	13305 CAVANDISH LN	87.50	87.50	9.00	9.00	0.00	0.00	0.00	0.00	0.00	0.00	0.00	0.00	
482571035	13295 CAVANDISH LN	87.50	87.50	9.00	9.00	0.00	0.00	0.00	0.00	0.00	0.00	0.00	0.00	
482571036	13285 CAVANDISH LN	87.50	87.50	9.00	9.00	0.00	0.00	0.00	0.00	0.00	0.00	0.00	0.00	
482571037	13278 CAVANDISH LN	87.50	87.50	9.00	9.00	0.00	0.00	0.00	0.00	0.00	0.00	0.00	0.00	
482571038	13284 CAVANDISH LN	87.50	87.50	9.00	9.00	0.00	0.00	0.00	0.00	0.00	0.00	0.00	0.00	
482571039	13290 CAVANDISH LN	87.50	87.50	9.00	9.00	0.00	0.00	0.00	0.00	0.00	0.00	0.00	0.00	
482571040	13296 CAVANDISH LN	87.50	87.50	9.00	9.00	0.00	0.00	0.00	0.00	0.00	0.00	0.00	0.00	
482571041	13302 CAVANDISH LN	87.50	87.50	9.00	9.00	0.00	0.00	0.00	0.00	0.00	0.00	0.00	0.00	
482571042	13308 CAVANDISH LN	87.50	87.50	9.00	9.00	0.00	0.00	0.00	0.00	0.00	0.00	0.00	0.00	
482571043	13314 CAVANDISH LN	87.50	87.50	9.00	9.00	0.00	0.00	0.00	0.00	0.00	0.00	0.00	0.00	
482571044	13320 CAVANDISH LN	87.50	87.50	9.00	9.00	0.00	0.00	0.00	0.00	0.00	0.00	0.00	0.00	
482571045	13326 CAVANDISH LN	87.50	87.50	9.00	9.00	0.00	0.00	0.00	0.00	0.00	0.00	0.00	0.00	
482571046	13332 CAVANDISH LN	87.50	87.50	9.00	9.00	0.00	0.00	0.00	0.00	0.00	0.00	0.00	0.00	
482571047	13338 CAVANDISH LN	87.50	87.50	9.00	9.00	0.00	0.00	0.00	0.00	0.00	0.00	0.00	0.00	
482571048	13344 CAVANDISH LN	87.50	87.50	9.00	9.00	0.00	0.00	0.00	0.00	0.00	0.00	0.00	0.00	
482571049	13350 CAVANDISH LN	87.50	87.50	9.00	9.00	0.00	0.00	0.00	0.00	0.00	0.00	0.00	0.00	
482571050	13356 CAVANDISH LN	87.50	87.50	9.00	9.00	0.00	0.00	0.00	0.00	0.00	0.00	0.00	0.00	
482571051	13362 CAVANDISH LN	87.50	87.50	9.00	9.00	0.00	0.00	0.00	0.00	0.00	0.00	0.00	0.00	
482571052	13368 CAVANDISH LN	87.50	87.50	9.00	9.00	0.00	0.00	0.00	0.00	0.00	0.00	0.00	0.00	
482571053	13374 CAVANDISH LN	87.50	87.50	9.00	9.00	0.00	0.00	0.00	0.00	0.00	0.00	0.00	0.00	
482571054	13380 CAVANDISH LN	87.50	87.50	9.00	9.00	0.00	0.00	0.00	0.00	0.00	0.00	0.00	0.00	
482572001	13381 CAVANDISH LN	87.50	87.50	9.00	9.00	0.00	0.00	0.00	0.00	0.00	0.00	0.00	0.00	
482572002	13375 CAVANDISH LN	87.50	87.50	9.00	9.00	0.00	0.00	0.00	0.00	0.00	0.00	0.00	0.00	
482572003	13369 CAVANDISH LN	87.50	87.50	9.00	9.00	0.00	0.00	0.00	0.00	0.00	0.00	0.00	0.00	
482572004	13363 CAVANDISH LN	87.50	87.50	9.00	9.00	0.00	0.00	0.00	0.00	0.00	0.00	0.00	0.00	
482572005	13357 CAVANDISH LN	87.50	87.50	9.00	9.00	0.00	0.00	0.00	0.00	0.00	0.00	0.00	0.00	
482572006	13353 CAVANDISH LN	87.50	87.50	9.00	9.00	0.00	0.00	0.00	0.00	0.00	0.00	0.00	0.00	
482572007	13345 CAVANDISH LN	87.50	87.50	9.00	9.00	0.00	0.00	0.00	0.00	0.00	0.00	0.00	0.00	
482572008	13341 CAVANDISH LN	87.50	87.50	9.00	9.00	0.00	0.00	0.00	0.00	0.00	0.00	0.00	0.00	
482572009	13335 CAVANDISH LN	87.50	87.50	9.00	9.00	0.00	0.00	0.00	0.00	0.00	0.00	0.00	0.00	
482572010	24261 RADWELL DR	87.50	87.50	9.00	9.00	0.00	0.00	0.00	0.00	0.00	0.00	0.00	0.00	
482572011	24251 RADWELL DR	87.50	87.50	9.00	9.00	0.00	0.00	0.00	0.00	0.00	0.00	0.00	0.00	
482572012	24243 RADWELL DR	87.50	87.50	9.00	9.00	0.00	0.00	0.00	0.00	0.00	0.00	0.00	0.00	

MORENO VALLEY COMMUNITY SERVICES DISTRICT
FISCAL YEAR 2015/16 MAXIMUM AND APPLIED PARCEL TAXES/CHARGES

ASSESSOR'S PARCEL NUMBER	SITUS ADDRESS	ZONE A		ZONE C		ZONE D		ZONE E		ZONE M		ZONE S		TRACT NUMBER
		MAXIMUM	APPLIED	MAXIMUM	APPLIED	MAXIMUM	APPLIED	MAXIMUM	APPLIED	MAXIMUM	APPLIED	MAXIMUM	APPLIED	
482572013	24235 RADWELL DR	87.50	87.50	9.00	9.00	0.00	0.00	0.00	0.00	0.00	0.00	0.00	0.00	
482572014	24227 RADWELL DR	87.50	87.50	9.00	9.00	0.00	0.00	0.00	0.00	0.00	0.00	0.00	0.00	
482572015	24221 RADWELL DR	87.50	87.50	9.00	9.00	0.00	0.00	0.00	0.00	0.00	0.00	0.00	0.00	
482572016	24213 RADWELL DR	87.50	87.50	9.00	9.00	0.00	0.00	0.00	0.00	0.00	0.00	0.00	0.00	
482572017	24203 RADWELL DR	87.50	87.50	9.00	9.00	0.00	0.00	0.00	0.00	0.00	0.00	0.00	0.00	
482572018	24199 RADWELL DR	87.50	87.50	9.00	9.00	0.00	0.00	0.00	0.00	0.00	0.00	0.00	0.00	
482572019	24191 RADWELL DR	87.50	87.50	9.00	9.00	0.00	0.00	0.00	0.00	0.00	0.00	0.00	0.00	
482572020	24183 RADWELL DR	87.50	87.50	9.00	9.00	0.00	0.00	0.00	0.00	0.00	0.00	0.00	0.00	
482572021	24177 RADWELL DR	87.50	87.50	9.00	9.00	0.00	0.00	0.00	0.00	0.00	0.00	0.00	0.00	
482572022	24169 RADWELL DR	87.50	87.50	9.00	9.00	0.00	0.00	0.00	0.00	0.00	0.00	0.00	0.00	
482572023	24163 RADWELL DR	87.50	87.50	9.00	9.00	0.00	0.00	0.00	0.00	0.00	0.00	0.00	0.00	
482572024	24155 RADWELL DR	87.50	87.50	9.00	9.00	0.00	0.00	0.00	0.00	0.00	0.00	0.00	0.00	
482572025	13322 HELMSDALE ST	87.50	87.50	9.00	9.00	0.00	0.00	0.00	0.00	0.00	0.00	0.00	0.00	
482572026	13328 HELMSDALE ST	87.50	87.50	9.00	9.00	0.00	0.00	0.00	0.00	0.00	0.00	0.00	0.00	
482572027	13336 HELMSDALE ST	87.50	87.50	9.00	9.00	0.00	0.00	0.00	0.00	0.00	0.00	0.00	0.00	
482572028	13344 HELMSDALE ST	87.50	87.50	9.00	9.00	0.00	0.00	0.00	0.00	0.00	0.00	0.00	0.00	
482572029	13350 HELMSDALE ST	87.50	87.50	9.00	9.00	0.00	0.00	0.00	0.00	0.00	0.00	0.00	0.00	
482572030	13358 HELMSDALE ST	87.50	87.50	9.00	9.00	0.00	0.00	0.00	0.00	0.00	0.00	0.00	0.00	
482572031	13366 HELMSDALE ST	87.50	87.50	9.00	9.00	0.00	0.00	0.00	0.00	0.00	0.00	0.00	0.00	
482572032	13365 HOLBECK CT	87.50	87.50	9.00	9.00	0.00	0.00	0.00	0.00	0.00	0.00	0.00	0.00	
482572033	13359 HOLBECK CT	87.50	87.50	9.00	9.00	0.00	0.00	0.00	0.00	0.00	0.00	0.00	0.00	
482572034	13353 HOLBECK CT	87.50	87.50	9.00	9.00	0.00	0.00	0.00	0.00	0.00	0.00	0.00	0.00	
482572035	13347 HOLBECK CT	87.50	87.50	9.00	9.00	0.00	0.00	0.00	0.00	0.00	0.00	0.00	0.00	
482572036	13341 HOLBECK CT	87.50	87.50	9.00	9.00	0.00	0.00	0.00	0.00	0.00	0.00	0.00	0.00	
482572037	13335 HOLBECK CT	87.50	87.50	9.00	9.00	0.00	0.00	0.00	0.00	0.00	0.00	0.00	0.00	
482572038	13332 HOLBECK CT	87.50	87.50	9.00	9.00	0.00	0.00	0.00	0.00	0.00	0.00	0.00	0.00	
482572039	13336 HOLBECK CT	87.50	87.50	9.00	9.00	0.00	0.00	0.00	0.00	0.00	0.00	0.00	0.00	
482572040	13340 HOLBECK CT	87.50	87.50	9.00	9.00	0.00	0.00	0.00	0.00	0.00	0.00	0.00	0.00	
482572041	13346 HOLBECK CT	87.50	87.50	9.00	9.00	0.00	0.00	0.00	0.00	0.00	0.00	0.00	0.00	
482572042	13352 HOLBECK CT	87.50	87.50	9.00	9.00	0.00	0.00	0.00	0.00	0.00	0.00	0.00	0.00	
482572043	13358 HOLBECK CT	87.50	87.50	9.00	9.00	0.00	0.00	0.00	0.00	0.00	0.00	0.00	0.00	
482572044	13364 HOLBECK CT	87.50	87.50	9.00	9.00	0.00	0.00	0.00	0.00	0.00	0.00	0.00	0.00	
482581001	14623 PHILO ST	87.50	87.50	9.00	9.00	0.00	0.00	0.00	0.00	0.00	0.00	0.00	0.00	
482581002	14611 PHILO ST	87.50	87.50	9.00	9.00	0.00	0.00	0.00	0.00	0.00	0.00	0.00	0.00	
482581003	14599 PHILO ST	87.50	87.50	9.00	9.00	0.00	0.00	0.00	0.00	0.00	0.00	0.00	0.00	
482581004	14587 PHILO ST	87.50	87.50	9.00	9.00	0.00	0.00	0.00	0.00	0.00	0.00	0.00	0.00	
482581005	14575 PHILO ST	87.50	87.50	9.00	9.00	0.00	0.00	0.00	0.00	0.00	0.00	0.00	0.00	

MORENO VALLEY COMMUNITY SERVICES DISTRICT
FISCAL YEAR 2015/16 MAXIMUM AND APPLIED PARCEL TAXES/CHARGES

ASSESSOR'S PARCEL NUMBER	SITUS ADDRESS	ZONE A		ZONE C		ZONE D		ZONE E		ZONE M		ZONE S		TRACT NUMBER
		MAXIMUM	APPLIED	MAXIMUM	APPLIED	MAXIMUM	APPLIED	MAXIMUM	APPLIED	MAXIMUM	APPLIED	MAXIMUM	APPLIED	
482581006	14563 PHILO ST	87.50	87.50	9.00	9.00	0.00	0.00	0.00	0.00	0.00	0.00	0.00	0.00	
482581007	14551 PHILO ST	87.50	87.50	9.00	9.00	0.00	0.00	0.00	0.00	0.00	0.00	0.00	0.00	
482581008	14539 PHILO ST	87.50	87.50	9.00	9.00	0.00	0.00	0.00	0.00	0.00	0.00	0.00	0.00	
482581009	14527 PHILO ST	87.50	87.50	9.00	9.00	0.00	0.00	0.00	0.00	0.00	0.00	0.00	0.00	
482581010	14515 PHILO ST	87.50	87.50	9.00	9.00	0.00	0.00	0.00	0.00	0.00	0.00	0.00	0.00	
482582001	24770 CHIPPENDALE ST	87.50	87.50	9.00	9.00	0.00	0.00	0.00	0.00	0.00	0.00	0.00	0.00	
482582002	24784 CHIPPENDALE ST	87.50	87.50	9.00	9.00	0.00	0.00	0.00	0.00	0.00	0.00	0.00	0.00	
482582003	24792 CHIPPENDALE ST	87.50	87.50	9.00	9.00	0.00	0.00	0.00	0.00	0.00	0.00	0.00	0.00	
482582004	24810 CHIPPENDALE ST	87.50	87.50	9.00	9.00	0.00	0.00	0.00	0.00	0.00	0.00	0.00	0.00	
482582005	24824 CHIPPENDALE ST	87.50	87.50	9.00	9.00	0.00	0.00	0.00	0.00	0.00	0.00	0.00	0.00	
482582006	24840 CHIPPENDALE ST	87.50	87.50	9.00	9.00	0.00	0.00	0.00	0.00	0.00	0.00	0.00	0.00	
482582007	24850 CHIPPENDALE ST	87.50	87.50	9.00	9.00	0.00	0.00	0.00	0.00	0.00	0.00	0.00	0.00	
482582008	24868 CHIPPENDALE ST	87.50	87.50	9.00	9.00	0.00	0.00	0.00	0.00	0.00	0.00	0.00	0.00	
482582009	24871 CHIPPENDALE ST	87.50	87.50	9.00	9.00	0.00	0.00	0.00	0.00	0.00	0.00	0.00	0.00	
482582010	24855 CHIPPENDALE ST	87.50	87.50	9.00	9.00	0.00	0.00	0.00	0.00	0.00	0.00	0.00	0.00	
482582011	24841 CHIPPENDALE ST	87.50	87.50	9.00	9.00	0.00	0.00	0.00	0.00	0.00	0.00	0.00	0.00	
482582012	24827 CHIPPENDALE ST	87.50	87.50	9.00	9.00	0.00	0.00	0.00	0.00	0.00	0.00	0.00	0.00	
482582013	24813 CHIPPENDALE ST	87.50	87.50	9.00	9.00	0.00	0.00	0.00	0.00	0.00	0.00	0.00	0.00	
482582014	24799 CHIPPENDALE ST	87.50	87.50	9.00	9.00	0.00	0.00	0.00	0.00	0.00	0.00	0.00	0.00	
482582015	24785 CHIPPENDALE ST	87.50	87.50	9.00	9.00	0.00	0.00	0.00	0.00	0.00	0.00	0.00	0.00	
482582016	24771 CHIPPENDALE ST	87.50	87.50	9.00	9.00	0.00	0.00	0.00	0.00	0.00	0.00	0.00	0.00	
482582017	24768 CAPE COD ST	87.50	87.50	9.00	9.00	0.00	0.00	0.00	0.00	0.00	0.00	0.00	0.00	
482582018	24780 CAPE COD ST	87.50	87.50	9.00	9.00	0.00	0.00	0.00	0.00	0.00	0.00	0.00	0.00	
482582019	24790 CAPE COD ST	87.50	87.50	9.00	9.00	0.00	0.00	0.00	0.00	0.00	0.00	0.00	0.00	
482582020	24804 CAPE COD ST	87.50	87.50	9.00	9.00	0.00	0.00	0.00	0.00	0.00	0.00	0.00	0.00	
482582021	24816 CAPE COD ST	87.50	87.50	9.00	9.00	0.00	0.00	0.00	0.00	0.00	0.00	0.00	0.00	
482582022	24838 CAPE COD ST	87.50	87.50	9.00	9.00	0.00	0.00	0.00	0.00	0.00	0.00	0.00	0.00	
482582023	24848 CAPE COD ST	87.50	87.50	9.00	9.00	0.00	0.00	0.00	0.00	0.00	0.00	0.00	0.00	
482582024	24866 CAPE COD ST	87.50	87.50	9.00	9.00	0.00	0.00	0.00	0.00	0.00	0.00	0.00	0.00	
482582025	24867 CAPE COD ST	87.50	87.50	9.00	9.00	0.00	0.00	0.00	0.00	0.00	0.00	0.00	0.00	
482582026	24849 CAPE COD ST	87.50	87.50	9.00	9.00	0.00	0.00	0.00	0.00	0.00	0.00	0.00	0.00	
482582027	24839 CAPE COD ST	87.50	87.50	9.00	9.00	0.00	0.00	0.00	0.00	0.00	0.00	0.00	0.00	
482582028	24819 CAPE COD ST	87.50	87.50	9.00	9.00	0.00	0.00	0.00	0.00	0.00	0.00	0.00	0.00	
482582029	24805 CAPE COD ST	87.50	87.50	9.00	9.00	0.00	0.00	0.00	0.00	0.00	0.00	0.00	0.00	
482582030	24791 CAPE COD ST	87.50	87.50	9.00	9.00	0.00	0.00	0.00	0.00	0.00	0.00	0.00	0.00	
482582031	24781 CAPE COD ST	87.50	87.50	9.00	9.00	0.00	0.00	0.00	0.00	0.00	0.00	0.00	0.00	
482582032	24769 CAPE COD ST	87.50	87.50	9.00	9.00	0.00	0.00	0.00	0.00	0.00	0.00	0.00	0.00	

MORENO VALLEY COMMUNITY SERVICES DISTRICT
FISCAL YEAR 2015/16 MAXIMUM AND APPLIED PARCEL TAXES/CHARGES

ASSESSOR'S PARCEL NUMBER	SITUS ADDRESS	ZONE A		ZONE C		ZONE D		ZONE E		ZONE M		ZONE S		TRACT NUMBER
		MAXIMUM	APPLIED	MAXIMUM	APPLIED	MAXIMUM	APPLIED	MAXIMUM	APPLIED	MAXIMUM	APPLIED	MAXIMUM	APPLIED	
482582033	24881 CACTUS AVE	87.50	87.50	9.00	9.00	0.00	0.00	0.00	0.00	0.00	0.00	0.00	0.00	
482582034	24905 CACTUS AVE	87.50	87.50	9.00	9.00	0.00	0.00	0.00	0.00	0.00	0.00	0.00	0.00	
482582038	24939 CACTUS AVE	87.50	87.50	9.00	9.00	0.00	0.00	0.00	0.00	0.00	0.00	0.00	0.00	
482582039	24939 CACTUS AVE	87.50	87.50	9.00	9.00	0.00	0.00	0.00	0.00	0.00	0.00	0.00	0.00	
482582040		87.50	87.50	9.00	9.00	0.00	0.00	0.00	0.00	0.00	0.00	0.00	0.00	
482591001	24946 LORNA DR	87.50	87.50	9.00	9.00	0.00	0.00	0.00	0.00	0.00	0.00	0.00	0.00	
482591002	24930 LORNA DR	87.50	87.50	9.00	9.00	0.00	0.00	0.00	0.00	0.00	0.00	0.00	0.00	
482591003	24918 LORNA DR	87.50	87.50	9.00	9.00	0.00	0.00	0.00	0.00	0.00	0.00	0.00	0.00	
482591004	24896 LORNA DR	87.50	87.50	9.00	9.00	0.00	0.00	0.00	0.00	0.00	0.00	0.00	0.00	
482591005	24884 LORNA DR	87.50	87.50	9.00	9.00	0.00	0.00	0.00	0.00	0.00	0.00	0.00	0.00	
482591006	24872 LORNA DR	87.50	87.50	9.00	9.00	0.00	0.00	0.00	0.00	0.00	0.00	0.00	0.00	
482591007	24860 LORNA DR	87.50	87.50	9.00	9.00	0.00	0.00	0.00	0.00	0.00	0.00	0.00	0.00	
482591009	24854 LORNA DR	87.50	87.50	9.00	9.00	0.00	0.00	0.00	0.00	0.00	0.00	0.00	0.00	
482591010	24840 LORNA DR	87.50	87.50	9.00	9.00	0.00	0.00	0.00	0.00	0.00	0.00	0.00	0.00	
482591011	24824 LORNA DR	87.50	87.50	9.00	9.00	0.00	0.00	0.00	0.00	0.00	0.00	0.00	0.00	
482591012	24810 LORNA DR	87.50	87.50	9.00	9.00	0.00	0.00	0.00	0.00	0.00	0.00	0.00	0.00	
482591013	24794 LORNA DR	87.50	87.50	9.00	9.00	0.00	0.00	0.00	0.00	0.00	0.00	0.00	0.00	
482591014	24793 OTIS DR	87.50	87.50	9.00	9.00	0.00	0.00	0.00	0.00	0.00	0.00	0.00	0.00	
482592001	24881 NOGAL ST	87.50	87.50	9.00	9.00	0.00	0.00	0.00	0.00	0.00	0.00	0.00	0.00	
482592002	24893 NOGAL ST	87.50	87.50	9.00	9.00	0.00	0.00	0.00	0.00	0.00	0.00	0.00	0.00	
482592003	24909 NOGAL ST	87.50	87.50	9.00	9.00	0.00	0.00	0.00	0.00	0.00	0.00	0.00	0.00	
482592004	24925 NOGAL ST	87.50	87.50	9.00	9.00	0.00	0.00	0.00	0.00	0.00	0.00	0.00	0.00	
482592005	24937 NOGAL ST	87.50	87.50	9.00	9.00	0.00	0.00	0.00	0.00	0.00	0.00	0.00	0.00	
482592006	24951 NOGAL ST	87.50	87.50	9.00	9.00	0.00	0.00	0.00	0.00	0.00	0.00	0.00	0.00	
482592007	24963 NOGAL ST	87.50	87.50	9.00	9.00	0.00	0.00	0.00	0.00	0.00	0.00	0.00	0.00	
482592008	24981 NOGAL ST	87.50	87.50	9.00	9.00	0.00	0.00	0.00	0.00	0.00	0.00	0.00	0.00	
482592009	24982 NOGAL ST	87.50	87.50	9.00	9.00	0.00	0.00	0.00	0.00	0.00	0.00	0.00	0.00	
482592010	24966 NOGAL ST	87.50	87.50	9.00	9.00	0.00	0.00	0.00	0.00	0.00	0.00	0.00	0.00	
482592011	24954 NOGAL ST	87.50	87.50	9.00	9.00	0.00	0.00	0.00	0.00	0.00	0.00	0.00	0.00	
482592012	24938 NOGAL ST	87.50	87.50	9.00	9.00	0.00	0.00	0.00	0.00	0.00	0.00	0.00	0.00	
482592013	24926 NOGAL ST	87.50	87.50	9.00	9.00	0.00	0.00	0.00	0.00	0.00	0.00	0.00	0.00	
482592014	24910 NOGAL ST	87.50	87.50	9.00	9.00	0.00	0.00	0.00	0.00	0.00	0.00	0.00	0.00	
482592015	24894 NOGAL ST	87.50	87.50	9.00	9.00	0.00	0.00	0.00	0.00	0.00	0.00	0.00	0.00	
482592016	24882 NOGAL ST	87.50	87.50	9.00	9.00	0.00	0.00	0.00	0.00	0.00	0.00	0.00	0.00	
482592017	24883 LORNA DR	87.50	87.50	9.00	9.00	0.00	0.00	0.00	0.00	0.00	0.00	0.00	0.00	
482592018	24895 LORNA DR	87.50	87.50	9.00	9.00	0.00	0.00	0.00	0.00	0.00	0.00	0.00	0.00	
482592019	24911 LORNA DR	87.50	87.50	9.00	9.00	0.00	0.00	0.00	0.00	0.00	0.00	0.00	0.00	

MORENO VALLEY COMMUNITY SERVICES DISTRICT
FISCAL YEAR 2015/16 MAXIMUM AND APPLIED PARCEL TAXES/CHARGES

ASSESSOR'S PARCEL NUMBER	SITUS ADDRESS	ZONE A		ZONE C		ZONE D		ZONE E		ZONE M		ZONE S		TRACT NUMBER
		MAXIMUM	APPLIED	MAXIMUM	APPLIED	MAXIMUM	APPLIED	MAXIMUM	APPLIED	MAXIMUM	APPLIED	MAXIMUM	APPLIED	
482592020	24927 LORNA DR	87.50	87.50	9.00	9.00	0.00	0.00	0.00	0.00	0.00	0.00	0.00	0.00	
482592021	24939 LORNA DR	87.50	87.50	9.00	9.00	0.00	0.00	0.00	0.00	0.00	0.00	0.00	0.00	
482592022	24955 LORNA DR	87.50	87.50	9.00	9.00	0.00	0.00	0.00	0.00	0.00	0.00	0.00	0.00	
482592023	24967 LORNA DR	87.50	87.50	9.00	9.00	0.00	0.00	0.00	0.00	0.00	0.00	0.00	0.00	
482592024	14406 IBEX ST	87.50	87.50	9.00	9.00	0.00	0.00	0.00	0.00	0.00	0.00	0.00	0.00	
482592025	14394 IBEX ST	87.50	87.50	9.00	9.00	0.00	0.00	0.00	0.00	0.00	0.00	0.00	0.00	
482592026	14382 IBEX ST	87.50	87.50	9.00	9.00	0.00	0.00	0.00	0.00	0.00	0.00	0.00	0.00	
482593001	24853 LORNA DR	87.50	87.50	9.00	9.00	0.00	0.00	0.00	0.00	0.00	0.00	0.00	0.00	
482593002	24867 LORNA DR	87.50	87.50	9.00	9.00	0.00	0.00	0.00	0.00	0.00	0.00	0.00	0.00	
482593003	24866 NOGAL ST	87.50	87.50	9.00	9.00	0.00	0.00	0.00	0.00	0.00	0.00	0.00	0.00	
482593004	24850 NOGAL ST	87.50	87.50	9.00	9.00	0.00	0.00	0.00	0.00	0.00	0.00	0.00	0.00	
482593005	24846 NOGAL ST	87.50	87.50	9.00	9.00	0.00	0.00	0.00	0.00	0.00	0.00	0.00	0.00	
482593006	24842 NOGAL ST	87.50	87.50	9.00	9.00	0.00	0.00	0.00	0.00	0.00	0.00	0.00	0.00	
482593007	24832 NOGAL ST	87.50	87.50	9.00	9.00	0.00	0.00	0.00	0.00	0.00	0.00	0.00	0.00	
482593008	24820 NOGAL ST	87.50	87.50	9.00	9.00	0.00	0.00	0.00	0.00	0.00	0.00	0.00	0.00	
482593009	24806 NOGAL ST	87.50	87.50	9.00	9.00	0.00	0.00	0.00	0.00	0.00	0.00	0.00	0.00	
482593010	24794 NOGAL ST	87.50	87.50	9.00	9.00	0.00	0.00	0.00	0.00	0.00	0.00	0.00	0.00	
482593011	24795 LORNA DR	87.50	87.50	9.00	9.00	0.00	0.00	0.00	0.00	0.00	0.00	0.00	0.00	
482593012	24807 LORNA DR	87.50	87.50	9.00	9.00	0.00	0.00	0.00	0.00	0.00	0.00	0.00	0.00	
482593013	24821 LORNA DR	87.50	87.50	9.00	9.00	0.00	0.00	0.00	0.00	0.00	0.00	0.00	0.00	
482593014	24835 LORNA DR	87.50	87.50	9.00	9.00	0.00	0.00	0.00	0.00	0.00	0.00	0.00	0.00	
482593015	24845 LORNA DR	87.50	87.50	9.00	9.00	0.00	0.00	0.00	0.00	0.00	0.00	0.00	0.00	
482593016	24849 LORNA DR	87.50	87.50	9.00	9.00	0.00	0.00	0.00	0.00	0.00	0.00	0.00	0.00	
482594001	24851 NOGAL ST	87.50	87.50	9.00	9.00	0.00	0.00	0.00	0.00	0.00	0.00	0.00	0.00	
482594002	24865 NOGAL ST	87.50	87.50	9.00	9.00	0.00	0.00	0.00	0.00	0.00	0.00	0.00	0.00	
482594003	24847 NOGAL ST	87.50	87.50	9.00	9.00	0.00	0.00	0.00	0.00	0.00	0.00	0.00	0.00	
482594004	24843 NOGAL ST	87.50	87.50	9.00	9.00	0.00	0.00	0.00	0.00	0.00	0.00	0.00	0.00	
482594005	24833 NOGAL ST	87.50	87.50	9.00	9.00	0.00	0.00	0.00	0.00	0.00	0.00	0.00	0.00	
482594006	24823 NOGAL ST	87.50	87.50	9.00	9.00	0.00	0.00	0.00	0.00	0.00	0.00	0.00	0.00	
482594007	24805 NOGAL ST	87.50	87.50	9.00	9.00	0.00	0.00	0.00	0.00	0.00	0.00	0.00	0.00	
482594008	24793 NOGAL ST	87.50	87.50	9.00	9.00	0.00	0.00	0.00	0.00	0.00	0.00	0.00	0.00	
482595001	24792 OTIS DR	87.50	87.50	9.00	9.00	0.00	0.00	0.00	0.00	0.00	0.00	0.00	0.00	
482596001	14497 PHILO ST	87.50	87.50	9.00	9.00	0.00	0.00	0.00	0.00	0.00	0.00	0.00	0.00	
482596002	14485 PHILO ST	87.50	87.50	9.00	9.00	0.00	0.00	0.00	0.00	0.00	0.00	0.00	0.00	
482596003	14475 PHILO ST	87.50	87.50	9.00	9.00	0.00	0.00	0.00	0.00	0.00	0.00	0.00	0.00	
482596004	14463 PHILO ST	87.50	87.50	9.00	9.00	0.00	0.00	0.00	0.00	0.00	0.00	0.00	0.00	
482596005	14453 PHILO ST	87.50	87.50	9.00	9.00	0.00	0.00	0.00	0.00	0.00	0.00	0.00	0.00	

MORENO VALLEY COMMUNITY SERVICES DISTRICT
FISCAL YEAR 2015/16 MAXIMUM AND APPLIED PARCEL TAXES/CHARGES

ASSESSOR'S PARCEL NUMBER	SITUS ADDRESS	ZONE A		ZONE C		ZONE D		ZONE E		ZONE M		ZONE S		TRACT NUMBER
		MAXIMUM	APPLIED	MAXIMUM	APPLIED	MAXIMUM	APPLIED	MAXIMUM	APPLIED	MAXIMUM	APPLIED	MAXIMUM	APPLIED	
482596006	14443 PHILO ST	87.50	87.50	9.00	9.00	0.00	0.00	0.00	0.00	0.00	0.00	0.00	0.00	
482596007	14431 PHILO ST	87.50	87.50	9.00	9.00	0.00	0.00	0.00	0.00	0.00	0.00	0.00	0.00	
482596008	14421 PHILO ST	87.50	87.50	9.00	9.00	0.00	0.00	0.00	0.00	0.00	0.00	0.00	0.00	
482596009	14409 PHILO ST	87.50	87.50	9.00	9.00	0.00	0.00	0.00	0.00	0.00	0.00	0.00	0.00	
482596010	14397 PHILO ST	87.50	87.50	9.00	9.00	0.00	0.00	0.00	0.00	0.00	0.00	0.00	0.00	
482596011	14387 PHILO ST	87.50	87.50	9.00	9.00	0.00	0.00	0.00	0.00	0.00	0.00	0.00	0.00	
482596012	14375 PHILO ST	87.50	87.50	9.00	9.00	0.00	0.00	0.00	0.00	0.00	0.00	0.00	0.00	
482596013	14365 PHILO ST	87.50	87.50	9.00	9.00	0.00	0.00	0.00	0.00	0.00	0.00	0.00	0.00	
482596014	14353 PHILO ST	87.50	87.50	9.00	9.00	0.00	0.00	0.00	0.00	0.00	0.00	0.00	0.00	
482600001	24055 AYLESBURY DR	87.50	87.50	9.00	9.00	0.00	0.00	0.00	0.00	0.00	0.00	0.00	0.00	
482600002	24065 AYLESBURY DR	87.50	87.50	9.00	9.00	0.00	0.00	0.00	0.00	0.00	0.00	0.00	0.00	
482600003	24075 AYLESBURY DR	87.50	87.50	9.00	9.00	0.00	0.00	0.00	0.00	0.00	0.00	0.00	0.00	
482600004	24085 AYLESBURY DR	87.50	87.50	9.00	9.00	0.00	0.00	0.00	0.00	0.00	0.00	0.00	0.00	
482600005	24095 AYLESBURY DR	87.50	87.50	9.00	9.00	0.00	0.00	0.00	0.00	0.00	0.00	0.00	0.00	
482600006	24105 AYLESBURY DR	87.50	87.50	9.00	9.00	0.00	0.00	0.00	0.00	0.00	0.00	0.00	0.00	
482600007	24111 AYLESBURY DR	87.50	87.50	9.00	9.00	0.00	0.00	0.00	0.00	0.00	0.00	0.00	0.00	
482600008	24117 AYLESBURY DR	87.50	87.50	9.00	9.00	0.00	0.00	0.00	0.00	0.00	0.00	0.00	0.00	
482600009	24123 AYLESBURY DR	87.50	87.50	9.00	9.00	0.00	0.00	0.00	0.00	0.00	0.00	0.00	0.00	
482600010	24129 AYLESBURY DR	87.50	87.50	9.00	9.00	0.00	0.00	0.00	0.00	0.00	0.00	0.00	0.00	
482600011	24137 AYLESBURY DR	87.50	87.50	9.00	9.00	0.00	0.00	0.00	0.00	0.00	0.00	0.00	0.00	
482600012	24145 AYLESBURY DR	87.50	87.50	9.00	9.00	0.00	0.00	0.00	0.00	0.00	0.00	0.00	0.00	
482600013	24155 AYLESBURY DR	87.50	87.50	9.00	9.00	0.00	0.00	0.00	0.00	0.00	0.00	0.00	0.00	
482600014	24156 FAWN ST	87.50	87.50	9.00	9.00	0.00	0.00	0.00	0.00	0.00	0.00	0.00	0.00	
482600015	24146 FAWN ST	87.50	87.50	9.00	9.00	0.00	0.00	0.00	0.00	0.00	0.00	0.00	0.00	
482600016	24138 FAWN ST	87.50	87.50	9.00	9.00	0.00	0.00	0.00	0.00	0.00	0.00	0.00	0.00	
482600017	24130 FAWN ST	87.50	87.50	9.00	9.00	0.00	0.00	0.00	0.00	0.00	0.00	0.00	0.00	
482600018	24124 FAWN ST	87.50	87.50	9.00	9.00	0.00	0.00	0.00	0.00	0.00	0.00	0.00	0.00	
482600019	24118 FAWN ST	87.50	87.50	9.00	9.00	0.00	0.00	0.00	0.00	0.00	0.00	0.00	0.00	
482600020	24112 FAWN ST	87.50	87.50	9.00	9.00	0.00	0.00	0.00	0.00	0.00	0.00	0.00	0.00	
482600021	24108 FAWN ST	87.50	87.50	9.00	9.00	0.00	0.00	0.00	0.00	0.00	0.00	0.00	0.00	
482600022	24098 FAWN ST	87.50	87.50	9.00	9.00	0.00	0.00	0.00	0.00	0.00	0.00	0.00	0.00	
482600023	24088 FAWN ST	87.50	87.50	9.00	9.00	0.00	0.00	0.00	0.00	0.00	0.00	0.00	0.00	
482600024	24074 FAWN ST	87.50	87.50	9.00	9.00	0.00	0.00	0.00	0.00	0.00	0.00	0.00	0.00	
482600025	24050 FAWN ST	87.50	87.50	9.00	9.00	0.00	0.00	0.00	0.00	0.00	0.00	0.00	0.00	
482600026	24032 FAWN ST	87.50	87.50	9.00	9.00	0.00	0.00	0.00	0.00	0.00	0.00	0.00	0.00	
482600027	13361 HAREWOOD DR	87.50	87.50	9.00	9.00	0.00	0.00	0.00	0.00	0.00	0.00	0.00	0.00	
482600028	13351 HAREWOOD DR	87.50	87.50	9.00	9.00	0.00	0.00	0.00	0.00	0.00	0.00	0.00	0.00	

MORENO VALLEY COMMUNITY SERVICES DISTRICT
FISCAL YEAR 2015/16 MAXIMUM AND APPLIED PARCEL TAXES/CHARGES

ASSESSOR'S PARCEL NUMBER	SITUS ADDRESS	ZONE A		ZONE C		ZONE D		ZONE E		ZONE M		ZONE S		TRACT NUMBER
		MAXIMUM	APPLIED	MAXIMUM	APPLIED	MAXIMUM	APPLIED	MAXIMUM	APPLIED	MAXIMUM	APPLIED	MAXIMUM	APPLIED	
482600029	13341 HAREWOOD DR	87.50	87.50	9.00	9.00	0.00	0.00	0.00	0.00	0.00	0.00	0.00	0.00	
482600030	13331 HAREWOOD DR	87.50	87.50	9.00	9.00	0.00	0.00	0.00	0.00	0.00	0.00	0.00	0.00	
482600031	13321 HAREWOOD DR	87.50	87.50	9.00	9.00	0.00	0.00	0.00	0.00	0.00	0.00	0.00	0.00	
482600032	13311 HAREWOOD DR	87.50	87.50	9.00	9.00	0.00	0.00	0.00	0.00	0.00	0.00	0.00	0.00	
482600033	24036 AYLESBURY DR	87.50	87.50	9.00	9.00	0.00	0.00	0.00	0.00	0.00	0.00	0.00	0.00	
482600034	24046 AYLESBURY DR	87.50	87.50	9.00	9.00	0.00	0.00	0.00	0.00	0.00	0.00	0.00	0.00	
482600035	24056 AYLESBURY DR	87.50	87.50	9.00	9.00	0.00	0.00	0.00	0.00	0.00	0.00	0.00	0.00	
482600036	24066 AYLESBURY DR	87.50	87.50	9.00	9.00	0.00	0.00	0.00	0.00	0.00	0.00	0.00	0.00	
482600037	24076 AYLESBURY DR	87.50	87.50	9.00	9.00	0.00	0.00	0.00	0.00	0.00	0.00	0.00	0.00	
482600038	24086 AYLESBURY DR	87.50	87.50	9.00	9.00	0.00	0.00	0.00	0.00	0.00	0.00	0.00	0.00	
482600039	24096 AYLESBURY DR	87.50	87.50	9.00	9.00	0.00	0.00	0.00	0.00	0.00	0.00	0.00	0.00	
482600040	13313 LUTON CT	87.50	87.50	9.00	9.00	0.00	0.00	0.00	0.00	0.00	0.00	0.00	0.00	
482600041	13303 LUTON CT	87.50	87.50	9.00	9.00	0.00	0.00	0.00	0.00	0.00	0.00	0.00	0.00	
482600042	13285 LUTON CT	87.50	87.50	9.00	9.00	0.00	0.00	0.00	0.00	0.00	0.00	0.00	0.00	
482600043	13264 LUTON CT	87.50	87.50	9.00	9.00	0.00	0.00	0.00	0.00	0.00	0.00	0.00	0.00	
482600044	13274 LUTON CT	87.50	87.50	9.00	9.00	0.00	0.00	0.00	0.00	0.00	0.00	0.00	0.00	
482600045	13284 LUTON CT	87.50	87.50	9.00	9.00	0.00	0.00	0.00	0.00	0.00	0.00	0.00	0.00	
482600046	13304 LUTON CT	87.50	87.50	9.00	9.00	0.00	0.00	0.00	0.00	0.00	0.00	0.00	0.00	
482600047	13314 LUTON CT	87.50	87.50	9.00	9.00	0.00	0.00	0.00	0.00	0.00	0.00	0.00	0.00	
482600048	13311 HELMSDALE ST	87.50	87.50	9.00	9.00	0.00	0.00	0.00	0.00	0.00	0.00	0.00	0.00	
482600049	13301 HELMSDALE ST	87.50	87.50	9.00	9.00	0.00	0.00	0.00	0.00	0.00	0.00	0.00	0.00	
482600050	13291 HELMSDALE ST	87.50	87.50	9.00	9.00	0.00	0.00	0.00	0.00	0.00	0.00	0.00	0.00	
482600051	13281 HELMSDALE ST	87.50	87.50	9.00	9.00	0.00	0.00	0.00	0.00	0.00	0.00	0.00	0.00	
482600052	13271 HELMSDALE ST	87.50	87.50	9.00	9.00	0.00	0.00	0.00	0.00	0.00	0.00	0.00	0.00	
482600053	13261 HELMSDALE ST	87.50	87.50	9.00	9.00	0.00	0.00	0.00	0.00	0.00	0.00	0.00	0.00	
482600054	24151 DRACAEA AVE	87.50	87.50	9.00	9.00	0.00	0.00	0.00	0.00	0.00	0.00	0.00	0.00	
482600055	24141 DRACAEA AVE	87.50	87.50	9.00	9.00	0.00	0.00	0.00	0.00	0.00	0.00	0.00	0.00	
482600056	24127 DRACAEA AVE	87.50	87.50	9.00	9.00	0.00	0.00	0.00	0.00	0.00	0.00	0.00	0.00	
482600057	24115 DRACAEA AVE	87.50	87.50	9.00	9.00	0.00	0.00	0.00	0.00	0.00	0.00	0.00	0.00	
482600058	24097 DRACAEA AVE	87.50	87.50	9.00	9.00	0.00	0.00	0.00	0.00	0.00	0.00	0.00	0.00	
482600059	13260 HEACOCK ST	4200.00	4200.00	9.00	9.00	0.00	0.00	0.00	0.00	0.00	0.00	0.00	0.00	
482611001	24761 BRODIAEA AVE	87.50	87.50	9.00	9.00	0.00	0.00	0.00	0.00	0.00	0.00	0.00	0.00	
482611002	24771 BRODIAEA AVE	87.50	87.50	9.00	9.00	0.00	0.00	0.00	0.00	0.00	0.00	0.00	0.00	
482611003	24783 BRODIAEA AVE	87.50	87.50	9.00	9.00	0.00	0.00	0.00	0.00	0.00	0.00	0.00	0.00	
482611004	24793 BRODIAEA AVE	87.50	87.50	9.00	9.00	0.00	0.00	0.00	0.00	0.00	0.00	0.00	0.00	
482611005	24805 BRODIAEA AVE	87.50	87.50	9.00	9.00	0.00	0.00	0.00	0.00	0.00	0.00	0.00	0.00	
482611006	24815 BRODIAEA AVE	87.50	87.50	9.00	9.00	0.00	0.00	0.00	0.00	0.00	0.00	0.00	0.00	

MORENO VALLEY COMMUNITY SERVICES DISTRICT
FISCAL YEAR 2015/16 MAXIMUM AND APPLIED PARCEL TAXES/CHARGES

ASSESSOR'S PARCEL NUMBER	SITUS ADDRESS	ZONE A		ZONE C		ZONE D		ZONE E		ZONE M		ZONE S		TRACT NUMBER
		MAXIMUM	APPLIED	MAXIMUM	APPLIED	MAXIMUM	APPLIED	MAXIMUM	APPLIED	MAXIMUM	APPLIED	MAXIMUM	APPLIED	
482611007	24827 BRODIAEA AVE	87.50	87.50	9.00	9.00	0.00	0.00	0.00	0.00	0.00	0.00	0.00	0.00	
482611008	24849 BRODIAEA AVE	87.50	87.50	9.00	9.00	0.00	0.00	0.00	0.00	0.00	0.00	0.00	0.00	
482611009	24859 BRODIAEA AVE	87.50	87.50	9.00	9.00	0.00	0.00	0.00	0.00	0.00	0.00	0.00	0.00	
482611010	24871 BRODIAEA AVE	87.50	87.50	9.00	9.00	0.00	0.00	0.00	0.00	0.00	0.00	0.00	0.00	
482611011	24858 HEIL DR	87.50	87.50	9.00	9.00	0.00	0.00	0.00	0.00	0.00	0.00	0.00	0.00	
482611012	24850 HEIL DR	87.50	87.50	9.00	9.00	0.00	0.00	0.00	0.00	0.00	0.00	0.00	0.00	
482611013	24840 HEIL DR	87.50	87.50	9.00	9.00	0.00	0.00	0.00	0.00	0.00	0.00	0.00	0.00	
482611014	24830 HEIL DR	87.50	87.50	9.00	9.00	0.00	0.00	0.00	0.00	0.00	0.00	0.00	0.00	
482611015	24820 HEIL DR	87.50	87.50	9.00	9.00	0.00	0.00	0.00	0.00	0.00	0.00	0.00	0.00	
482611016	24810 HEIL DR	87.50	87.50	9.00	9.00	0.00	0.00	0.00	0.00	0.00	0.00	0.00	0.00	
482611017	24794 HEIL DR	87.50	87.50	9.00	9.00	0.00	0.00	0.00	0.00	0.00	0.00	0.00	0.00	
482611018	24782 HEIL DR	87.50	87.50	9.00	9.00	0.00	0.00	0.00	0.00	0.00	0.00	0.00	0.00	
482611019	24770 HEIL DR	87.50	87.50	9.00	9.00	0.00	0.00	0.00	0.00	0.00	0.00	0.00	0.00	
482611020	14321 PHILO ST	87.50	87.50	9.00	9.00	0.00	0.00	0.00	0.00	0.00	0.00	0.00	0.00	
482611021	14331 PHILO ST	87.50	87.50	9.00	9.00	0.00	0.00	0.00	0.00	0.00	0.00	0.00	0.00	
482611022	14341 PHILO ST	87.50	87.50	9.00	9.00	0.00	0.00	0.00	0.00	0.00	0.00	0.00	0.00	
482612001	24795 HEIL DR	87.50	87.50	9.00	9.00	0.00	0.00	0.00	0.00	0.00	0.00	0.00	0.00	
482612002	24811 HEIL DR	87.50	87.50	9.00	9.00	0.00	0.00	0.00	0.00	0.00	0.00	0.00	0.00	
482612003	24823 HEIL DR	87.50	87.50	9.00	9.00	0.00	0.00	0.00	0.00	0.00	0.00	0.00	0.00	
482612004	24833 HEIL DR	87.50	87.50	9.00	9.00	0.00	0.00	0.00	0.00	0.00	0.00	0.00	0.00	
482612005	24845 HEIL DR	87.50	87.50	9.00	9.00	0.00	0.00	0.00	0.00	0.00	0.00	0.00	0.00	
482612006	24857 HEIL DR	87.50	87.50	9.00	9.00	0.00	0.00	0.00	0.00	0.00	0.00	0.00	0.00	
482612007	24871 HEIL DR	87.50	87.50	9.00	9.00	0.00	0.00	0.00	0.00	0.00	0.00	0.00	0.00	
482612008	24868 OTIS DR	87.50	87.50	9.00	9.00	0.00	0.00	0.00	0.00	0.00	0.00	0.00	0.00	
482612009	24856 OTIS DR	87.50	87.50	9.00	9.00	0.00	0.00	0.00	0.00	0.00	0.00	0.00	0.00	
482612010	24844 OTIS DR	87.50	87.50	9.00	9.00	0.00	0.00	0.00	0.00	0.00	0.00	0.00	0.00	
482612011	24832 OTIS DR	87.50	87.50	9.00	9.00	0.00	0.00	0.00	0.00	0.00	0.00	0.00	0.00	
482612012	24822 OTIS DR	87.50	87.50	9.00	9.00	0.00	0.00	0.00	0.00	0.00	0.00	0.00	0.00	
482612013	24810 OTIS DR	87.50	87.50	9.00	9.00	0.00	0.00	0.00	0.00	0.00	0.00	0.00	0.00	
482612014	24900 OTIS DR	87.50	87.50	9.00	9.00	0.00	0.00	0.00	0.00	0.00	0.00	0.00	0.00	
482612015	24912 OTIS DR	87.50	87.50	9.00	9.00	0.00	0.00	0.00	0.00	0.00	0.00	0.00	0.00	
482612016	24932 OTIS DR	87.50	87.50	9.00	9.00	0.00	0.00	0.00	0.00	0.00	0.00	0.00	0.00	
482612017	24946 OTIS DR	87.50	87.50	9.00	9.00	0.00	0.00	0.00	0.00	0.00	0.00	0.00	0.00	
482612018	24960 OTIS DR	87.50	87.50	9.00	9.00	0.00	0.00	0.00	0.00	0.00	0.00	0.00	0.00	
482612019	24959 HEIL DR	87.50	87.50	9.00	9.00	0.00	0.00	0.00	0.00	0.00	0.00	0.00	0.00	
482612020	24945 HEIL DR	87.50	87.50	9.00	9.00	0.00	0.00	0.00	0.00	0.00	0.00	0.00	0.00	
482612021	24931 HEIL DR	87.50	87.50	9.00	9.00	0.00	0.00	0.00	0.00	0.00	0.00	0.00	0.00	

MORENO VALLEY COMMUNITY SERVICES DISTRICT
FISCAL YEAR 2015/16 MAXIMUM AND APPLIED PARCEL TAXES/CHARGES

ASSESSOR'S PARCEL NUMBER	SITUS ADDRESS	ZONE A		ZONE C		ZONE D		ZONE E		ZONE M		ZONE S		TRACT NUMBER
		MAXIMUM	APPLIED	MAXIMUM	APPLIED	MAXIMUM	APPLIED	MAXIMUM	APPLIED	MAXIMUM	APPLIED	MAXIMUM	APPLIED	
482612022	24911 HEIL DR	87.50	87.50	9.00	9.00	0.00	0.00	0.00	0.00	0.00	0.00	0.00	0.00	
482612023	24889 HEIL DR	87.50	87.50	9.00	9.00	0.00	0.00	0.00	0.00	0.00	0.00	0.00	0.00	
482613001	24811 OTIS DR	87.50	87.50	9.00	9.00	0.00	0.00	0.00	0.00	0.00	0.00	0.00	0.00	
482613002	24821 OTIS DR	87.50	87.50	9.00	9.00	0.00	0.00	0.00	0.00	0.00	0.00	0.00	0.00	
482613003	24831 OTIS DR	87.50	87.50	9.00	9.00	0.00	0.00	0.00	0.00	0.00	0.00	0.00	0.00	
482613004	24843 OTIS DR	87.50	87.50	9.00	9.00	0.00	0.00	0.00	0.00	0.00	0.00	0.00	0.00	
482613005	24855 OTIS DR	87.50	87.50	9.00	9.00	0.00	0.00	0.00	0.00	0.00	0.00	0.00	0.00	
482613006	24867 OTIS DR	87.50	87.50	9.00	9.00	0.00	0.00	0.00	0.00	0.00	0.00	0.00	0.00	
482613007	24901 OTIS DR	87.50	87.50	9.00	9.00	0.00	0.00	0.00	0.00	0.00	0.00	0.00	0.00	
482613008	24915 OTIS DR	87.50	87.50	9.00	9.00	0.00	0.00	0.00	0.00	0.00	0.00	0.00	0.00	
482613009	24933 OTIS DR	87.50	87.50	9.00	9.00	0.00	0.00	0.00	0.00	0.00	0.00	0.00	0.00	
482613010	24947 OTIS DR	87.50	87.50	9.00	9.00	0.00	0.00	0.00	0.00	0.00	0.00	0.00	0.00	
482613011	24961 OTIS DR	87.50	87.50	9.00	9.00	0.00	0.00	0.00	0.00	0.00	0.00	0.00	0.00	
482614001	24999 BRODIAEA AVE	87.50	87.50	9.00	9.00	0.00	0.00	0.00	0.00	0.00	0.00	0.00	0.00	
482614002	24985 BRODIAEA AVE	87.50	87.50	9.00	9.00	0.00	0.00	0.00	0.00	0.00	0.00	0.00	0.00	
482614003	24971 BRODIAEA AVE	87.50	87.50	9.00	9.00	0.00	0.00	0.00	0.00	0.00	0.00	0.00	0.00	
482614004	24957 BRODIAEA AVE	87.50	87.50	9.00	9.00	0.00	0.00	0.00	0.00	0.00	0.00	0.00	0.00	
482614005	24943 BRODIAEA AVE	87.50	87.50	9.00	9.00	0.00	0.00	0.00	0.00	0.00	0.00	0.00	0.00	
482614006	24929 BRODIAEA AVE	87.50	87.50	9.00	9.00	0.00	0.00	0.00	0.00	0.00	0.00	0.00	0.00	
482614007	24915 BRODIAEA AVE	87.50	87.50	9.00	9.00	0.00	0.00	0.00	0.00	0.00	0.00	0.00	0.00	
482614008	24901 BRODIAEA AVE	87.50	87.50	9.00	9.00	0.00	0.00	0.00	0.00	0.00	0.00	0.00	0.00	
482614009	24887 BRODIAEA AVE	87.50	87.50	9.00	9.00	0.00	0.00	0.00	0.00	0.00	0.00	0.00	0.00	
482614010	24888 HEIL DR	87.50	87.50	9.00	9.00	0.00	0.00	0.00	0.00	0.00	0.00	0.00	0.00	
482614011	24902 HEIL DR	87.50	87.50	9.00	9.00	0.00	0.00	0.00	0.00	0.00	0.00	0.00	0.00	
482614012	24916 HEIL DR	87.50	87.50	9.00	9.00	0.00	0.00	0.00	0.00	0.00	0.00	0.00	0.00	
482614013	24930 HEIL DR	87.50	87.50	9.00	9.00	0.00	0.00	0.00	0.00	0.00	0.00	0.00	0.00	
482614014	24944 HEIL DR	87.50	87.50	9.00	9.00	0.00	0.00	0.00	0.00	0.00	0.00	0.00	0.00	
482614015	24958 HEIL DR	87.50	87.50	9.00	9.00	0.00	0.00	0.00	0.00	0.00	0.00	0.00	0.00	
482614016	24972 HEIL DR	87.50	87.50	9.00	9.00	0.00	0.00	0.00	0.00	0.00	0.00	0.00	0.00	
482614017	24986 HEIL DR	87.50	87.50	9.00	9.00	0.00	0.00	0.00	0.00	0.00	0.00	0.00	0.00	
482614018	14316 IBEX ST	87.50	87.50	9.00	9.00	0.00	0.00	0.00	0.00	0.00	0.00	0.00	0.00	
482614019	14326 IBEX ST	87.50	87.50	9.00	9.00	0.00	0.00	0.00	0.00	0.00	0.00	0.00	0.00	
482614020	14336 IBEX ST	87.50	87.50	9.00	9.00	0.00	0.00	0.00	0.00	0.00	0.00	0.00	0.00	
482614021	14346 IBEX ST	87.50	87.50	9.00	9.00	0.00	0.00	0.00	0.00	0.00	0.00	0.00	0.00	
482614022	14356 IBEX ST	87.50	87.50	9.00	9.00	0.00	0.00	0.00	0.00	0.00	0.00	0.00	0.00	
482614023	14366 IBEX ST	87.50	87.50	9.00	9.00	0.00	0.00	0.00	0.00	0.00	0.00	0.00	0.00	
482614024	14376 IBEX ST	87.50	87.50	9.00	9.00	0.00	0.00	0.00	0.00	0.00	0.00	0.00	0.00	

MORENO VALLEY COMMUNITY SERVICES DISTRICT
FISCAL YEAR 2015/16 MAXIMUM AND APPLIED PARCEL TAXES/CHARGES

ASSESSOR'S PARCEL NUMBER	SITUS ADDRESS	ZONE A		ZONE C		ZONE D		ZONE E		ZONE M		ZONE S		TRACT NUMBER
		MAXIMUM	APPLIED	MAXIMUM	APPLIED	MAXIMUM	APPLIED	MAXIMUM	APPLIED	MAXIMUM	APPLIED	MAXIMUM	APPLIED	
482622001	24670 DODGE WAY	87.50	87.50	9.00	9.00	0.00	0.00	0.00	0.00	0.00	0.00	0.00	0.00	
482622002	24682 DODGE WAY	87.50	87.50	9.00	9.00	0.00	0.00	0.00	0.00	0.00	0.00	0.00	0.00	
482622003	24692 DODGE WAY	87.50	87.50	9.00	9.00	0.00	0.00	0.00	0.00	0.00	0.00	0.00	0.00	
482622004	24704 DODGE WAY	87.50	87.50	9.00	9.00	0.00	0.00	0.00	0.00	0.00	0.00	0.00	0.00	
482622005	24716 DODGE WAY	87.50	87.50	9.00	9.00	0.00	0.00	0.00	0.00	0.00	0.00	0.00	0.00	
482622006	24726 DODGE WAY	87.50	87.50	9.00	9.00	0.00	0.00	0.00	0.00	0.00	0.00	0.00	0.00	
482622007	24730 DODGE WAY	87.50	87.50	9.00	9.00	0.00	0.00	0.00	0.00	0.00	0.00	0.00	0.00	
482622008	24740 DODGE WAY	87.50	87.50	9.00	9.00	0.00	0.00	0.00	0.00	0.00	0.00	0.00	0.00	
482622009	24741 DODGE WAY	87.50	87.50	9.00	9.00	0.00	0.00	0.00	0.00	0.00	0.00	0.00	0.00	
482622010	24731 DODGE WAY	87.50	87.50	9.00	9.00	0.00	0.00	0.00	0.00	0.00	0.00	0.00	0.00	
482622011	24727 DODGE WAY	87.50	87.50	9.00	9.00	0.00	0.00	0.00	0.00	0.00	0.00	0.00	0.00	
482622012	24717 DODGE WAY	87.50	87.50	9.00	9.00	0.00	0.00	0.00	0.00	0.00	0.00	0.00	0.00	
482622013	24705 DODGE WAY	87.50	87.50	9.00	9.00	0.00	0.00	0.00	0.00	0.00	0.00	0.00	0.00	
482622014	24693 DODGE WAY	87.50	87.50	9.00	9.00	0.00	0.00	0.00	0.00	0.00	0.00	0.00	0.00	
482622015	24683 DODGE WAY	87.50	87.50	9.00	9.00	0.00	0.00	0.00	0.00	0.00	0.00	0.00	0.00	
482622016	24671 DODGE WAY	87.50	87.50	9.00	9.00	0.00	0.00	0.00	0.00	0.00	0.00	0.00	0.00	
482622017	24672 MARS CT	87.50	87.50	9.00	9.00	0.00	0.00	0.00	0.00	0.00	0.00	0.00	0.00	
482622018	24684 MARS CT	87.50	87.50	9.00	9.00	0.00	0.00	0.00	0.00	0.00	0.00	0.00	0.00	
482622019	24694 MARS CT	87.50	87.50	9.00	9.00	0.00	0.00	0.00	0.00	0.00	0.00	0.00	0.00	
482622020	24706 MARS CT	87.50	87.50	9.00	9.00	0.00	0.00	0.00	0.00	0.00	0.00	0.00	0.00	
482622021	24718 MARS CT	87.50	87.50	9.00	9.00	0.00	0.00	0.00	0.00	0.00	0.00	0.00	0.00	
482622022	24728 MARS CT	87.50	87.50	9.00	9.00	0.00	0.00	0.00	0.00	0.00	0.00	0.00	0.00	
482622023	24732 MARS CT	87.50	87.50	9.00	9.00	0.00	0.00	0.00	0.00	0.00	0.00	0.00	0.00	
482622024	24742 MARS CT	87.50	87.50	9.00	9.00	0.00	0.00	0.00	0.00	0.00	0.00	0.00	0.00	
482622025	24743 MARS CT	87.50	87.50	9.00	9.00	0.00	0.00	0.00	0.00	0.00	0.00	0.00	0.00	
482622026	24733 MARS CT	87.50	87.50	9.00	9.00	0.00	0.00	0.00	0.00	0.00	0.00	0.00	0.00	
482622027	24729 MARS CT	87.50	87.50	9.00	9.00	0.00	0.00	0.00	0.00	0.00	0.00	0.00	0.00	
482622028	24719 MARS CT	87.50	87.50	9.00	9.00	0.00	0.00	0.00	0.00	0.00	0.00	0.00	0.00	
482622029	24707 MARS CT	87.50	87.50	9.00	9.00	0.00	0.00	0.00	0.00	0.00	0.00	0.00	0.00	
482622030	24695 MARS CT	87.50	87.50	9.00	9.00	0.00	0.00	0.00	0.00	0.00	0.00	0.00	0.00	
482622031	24685 MARS CT	87.50	87.50	9.00	9.00	0.00	0.00	0.00	0.00	0.00	0.00	0.00	0.00	
482622032	24673 MARS CT	87.50	87.50	9.00	9.00	0.00	0.00	0.00	0.00	0.00	0.00	0.00	0.00	
482623023	24611 CACTUS AVE	87.50	87.50	9.00	9.00	0.00	0.00	0.00	0.00	0.00	0.00	0.00	0.00	
482623024	14513 VICTOR DR	87.50	87.50	9.00	9.00	0.00	0.00	0.00	0.00	0.00	0.00	0.00	0.00	
482623025	14525 VICTOR DR	87.50	87.50	9.00	9.00	0.00	0.00	0.00	0.00	0.00	0.00	0.00	0.00	
482623026	14537 VICTOR DR	87.50	87.50	9.00	9.00	0.00	0.00	0.00	0.00	0.00	0.00	0.00	0.00	
482623027	14549 VICTOR DR	87.50	87.50	9.00	9.00	0.00	0.00	0.00	0.00	0.00	0.00	0.00	0.00	

MORENO VALLEY COMMUNITY SERVICES DISTRICT
FISCAL YEAR 2015/16 MAXIMUM AND APPLIED PARCEL TAXES/CHARGES

ASSESSOR'S PARCEL NUMBER	SITUS ADDRESS	ZONE A		ZONE C		ZONE D		ZONE E		ZONE M		ZONE S		TRACT NUMBER
		MAXIMUM	APPLIED	MAXIMUM	APPLIED	MAXIMUM	APPLIED	MAXIMUM	APPLIED	MAXIMUM	APPLIED	MAXIMUM	APPLIED	
482623028	14561 VICTOR DR	87.50	87.50	9.00	9.00	0.00	0.00	0.00	0.00	0.00	0.00	0.00	0.00	
482623029	14573 VICTOR DR	87.50	87.50	9.00	9.00	0.00	0.00	0.00	0.00	0.00	0.00	0.00	0.00	
482623030	14585 VICTOR DR	87.50	87.50	9.00	9.00	0.00	0.00	0.00	0.00	0.00	0.00	0.00	0.00	
482623031	14597 VICTOR DR	87.50	87.50	9.00	9.00	0.00	0.00	0.00	0.00	0.00	0.00	0.00	0.00	
482623032	14609 VICTOR DR	87.50	87.50	9.00	9.00	0.00	0.00	0.00	0.00	0.00	0.00	0.00	0.00	
482623033	14621 VICTOR DR	87.50	87.50	9.00	9.00	0.00	0.00	0.00	0.00	0.00	0.00	0.00	0.00	
482631001	13763 PHEASANT KNOLL LN	87.50	87.50	9.00	9.00	57.00	57.00	0.00	0.00	0.00	0.00	0.00	0.00	19474
482631002	13775 PHEASANT KNOLL LN	87.50	87.50	9.00	9.00	57.00	57.00	0.00	0.00	0.00	0.00	0.00	0.00	19474
482631003	13789 PHEASANT KNOLL LN	87.50	87.50	9.00	9.00	57.00	57.00	0.00	0.00	0.00	0.00	0.00	0.00	19474
482631004	13803 PHEASANT KNOLL LN	87.50	87.50	9.00	9.00	57.00	57.00	0.00	0.00	0.00	0.00	0.00	0.00	19474
482631005	13815 PHEASANT KNOLL LN	87.50	87.50	9.00	9.00	57.00	57.00	0.00	0.00	0.00	0.00	0.00	0.00	19474
482631006	13829 PHEASANT KNOLL LN	87.50	87.50	9.00	9.00	57.00	57.00	0.00	0.00	0.00	0.00	0.00	0.00	19474
482631007	13841 PHEASANT KNOLL LN	87.50	87.50	9.00	9.00	57.00	57.00	0.00	0.00	0.00	0.00	0.00	0.00	19474
482631008	13855 PHEASANT KNOLL LN	87.50	87.50	9.00	9.00	57.00	57.00	0.00	0.00	0.00	0.00	0.00	0.00	19474
482631009	13867 PHEASANT KNOLL LN	87.50	87.50	9.00	9.00	57.00	57.00	0.00	0.00	0.00	0.00	0.00	0.00	19474
482631010	13881 PHEASANT KNOLL LN	87.50	87.50	9.00	9.00	57.00	57.00	0.00	0.00	0.00	0.00	0.00	0.00	19474
482631011	13895 PHEASANT KNOLL LN	87.50	87.50	9.00	9.00	57.00	57.00	0.00	0.00	0.00	0.00	0.00	0.00	19474
482631012	13907 PHEASANT KNOLL LN	87.50	87.50	9.00	9.00	57.00	57.00	0.00	0.00	0.00	0.00	0.00	0.00	19474
482631013	13921 PHEASANT KNOLL LN	87.50	87.50	9.00	9.00	57.00	57.00	0.00	0.00	0.00	0.00	0.00	0.00	19474
482631014	13933 PHEASANT KNOLL LN	87.50	87.50	9.00	9.00	57.00	57.00	0.00	0.00	0.00	0.00	0.00	0.00	19474
482631015	13947 PHEASANT KNOLL LN	87.50	87.50	9.00	9.00	57.00	57.00	0.00	0.00	0.00	0.00	0.00	0.00	19474
482631016	13959 PHEASANT KNOLL LN	87.50	87.50	9.00	9.00	57.00	57.00	0.00	0.00	0.00	0.00	0.00	0.00	19474
482631017	13961 PHEASANT KNOLL LN	87.50	87.50	9.00	9.00	57.00	57.00	0.00	0.00	0.00	0.00	0.00	0.00	19474
482631018	13975 PHEASANT KNOLL LN	87.50	87.50	9.00	9.00	57.00	57.00	0.00	0.00	0.00	0.00	0.00	0.00	19474
482631019	13987 PHEASANT KNOLL LN	87.50	87.50	9.00	9.00	57.00	57.00	0.00	0.00	0.00	0.00	0.00	0.00	19474
482631020	24599 CAROLYN AVE	87.50	87.50	9.00	9.00	57.00	57.00	0.00	0.00	0.00	0.00	0.00	0.00	19474
482631021	24611 CAROLYN AVE	87.50	87.50	9.00	9.00	57.00	57.00	0.00	0.00	0.00	0.00	0.00	0.00	19474
482631022	24623 CAROLYN AVE	87.50	87.50	9.00	9.00	57.00	57.00	0.00	0.00	0.00	0.00	0.00	0.00	19474
482631023	24633 CAROLYN AVE	87.50	87.50	9.00	9.00	57.00	57.00	0.00	0.00	0.00	0.00	0.00	0.00	19474
482631024	24645 CAROLYN AVE	87.50	87.50	9.00	9.00	57.00	57.00	0.00	0.00	0.00	0.00	0.00	0.00	19474
482631025	24657 CAROLYN AVE	87.50	87.50	9.00	9.00	57.00	57.00	0.00	0.00	0.00	0.00	0.00	0.00	19474
482631026	24669 CAROLYN AVE	87.50	87.50	9.00	9.00	57.00	57.00	0.00	0.00	0.00	0.00	0.00	0.00	19474
482631027	24681 CAROLYN AVE	87.50	87.50	9.00	9.00	57.00	57.00	0.00	0.00	0.00	0.00	0.00	0.00	19474
482631028	13985 COVEY QUAIL LN	87.50	87.50	9.00	9.00	57.00	57.00	0.00	0.00	0.00	0.00	0.00	0.00	19474
482631029	24691 CAROLYN AVE	87.50	87.50	9.00	9.00	57.00	57.00	0.00	0.00	0.00	0.00	0.00	0.00	19474
482631030	24703 CAROLYN AVE	87.50	87.50	9.00	9.00	57.00	57.00	0.00	0.00	0.00	0.00	0.00	0.00	19474
482631031	13986 COVEY QUAIL LN	87.50	87.50	9.00	9.00	57.00	57.00	0.00	0.00	0.00	0.00	0.00	0.00	19474

MORENO VALLEY COMMUNITY SERVICES DISTRICT
FISCAL YEAR 2015/16 MAXIMUM AND APPLIED PARCEL TAXES/CHARGES

ASSESSOR'S PARCEL NUMBER	SITUS ADDRESS	ZONE A		ZONE C		ZONE D		ZONE E		ZONE M		ZONE S		TRACT NUMBER
		MAXIMUM	APPLIED	MAXIMUM	APPLIED	MAXIMUM	APPLIED	MAXIMUM	APPLIED	MAXIMUM	APPLIED	MAXIMUM	APPLIED	
482631032	13972 COVEY QUAIL LN	87.50	87.50	9.00	9.00	57.00	57.00	0.00	0.00	0.00	0.00	0.00	0.00	19474
482631033	13960 COVEY QUAIL LN	87.50	87.50	9.00	9.00	57.00	57.00	0.00	0.00	0.00	0.00	0.00	0.00	19474
482632001	13936 COVEY QUAIL LN	87.50	87.50	9.00	9.00	57.00	57.00	0.00	0.00	0.00	0.00	0.00	0.00	19474
482632002	13924 COVEY QUAIL LN	87.50	87.50	9.00	9.00	57.00	57.00	0.00	0.00	0.00	0.00	0.00	0.00	19474
482632003	13912 COVEY QUAIL LN	87.50	87.50	9.00	9.00	57.00	57.00	0.00	0.00	0.00	0.00	0.00	0.00	19474
482632004	13888 COVEY QUAIL LN	87.50	87.50	9.00	9.00	57.00	57.00	0.00	0.00	0.00	0.00	0.00	0.00	19474
482632005	13876 COVEY QUAIL LN	87.50	87.50	9.00	9.00	57.00	57.00	0.00	0.00	0.00	0.00	0.00	0.00	19474
482632006	13864 COVEY QUAIL LN	87.50	87.50	9.00	9.00	57.00	57.00	0.00	0.00	0.00	0.00	0.00	0.00	19474
482632007	13850 COVEY QUAIL LN	87.50	87.50	9.00	9.00	57.00	57.00	0.00	0.00	0.00	0.00	0.00	0.00	19474
482632008	13838 COVEY QUAIL LN	87.50	87.50	9.00	9.00	57.00	57.00	0.00	0.00	0.00	0.00	0.00	0.00	19474
482632009	13826 COVEY QUAIL LN	87.50	87.50	9.00	9.00	57.00	57.00	0.00	0.00	0.00	0.00	0.00	0.00	19474
482632010	13814 COVEY QUAIL LN	87.50	87.50	9.00	9.00	57.00	57.00	0.00	0.00	0.00	0.00	0.00	0.00	19474
482632011	13802 COVEY QUAIL LN	87.50	87.50	9.00	9.00	57.00	57.00	0.00	0.00	0.00	0.00	0.00	0.00	19474
482632012	24716 WILLET LN	87.50	87.50	9.00	9.00	57.00	57.00	0.00	0.00	0.00	0.00	0.00	0.00	19474
482632013	24741 BAY AVE	87.50	87.50	9.00	9.00	57.00	57.00	0.00	0.00	0.00	0.00	0.00	0.00	19474
482632014	24727 BAY AVE	87.50	87.50	9.00	9.00	57.00	57.00	0.00	0.00	0.00	0.00	0.00	0.00	19474
482632015	24715 BAY AVE	87.50	87.50	9.00	9.00	57.00	57.00	0.00	0.00	0.00	0.00	0.00	0.00	19474
482632016	24699 BAY AVE	87.50	87.50	9.00	9.00	57.00	57.00	0.00	0.00	0.00	0.00	0.00	0.00	19474
482632017	24685 BAY AVE	87.50	87.50	9.00	9.00	57.00	57.00	0.00	0.00	0.00	0.00	0.00	0.00	19474
482632018	24675 BAY AVE	87.50	87.50	9.00	9.00	57.00	57.00	0.00	0.00	0.00	0.00	0.00	0.00	19474
482632019	24665 BAY AVE	87.50	87.50	9.00	9.00	57.00	57.00	0.00	0.00	0.00	0.00	0.00	0.00	19474
482632020	24653 BAY AVE	87.50	87.50	9.00	9.00	57.00	57.00	0.00	0.00	0.00	0.00	0.00	0.00	19474
482632021	24643 BAY AVE	87.50	87.50	9.00	9.00	57.00	57.00	0.00	0.00	0.00	0.00	0.00	0.00	19474
482632022	24639 BAY AVE	87.50	87.50	9.00	9.00	57.00	57.00	0.00	0.00	0.00	0.00	0.00	0.00	19474
482632023	24625 BAY AVE	87.50	87.50	9.00	9.00	57.00	57.00	0.00	0.00	0.00	0.00	0.00	0.00	19474
482632024	24615 BAY AVE	87.50	87.50	9.00	9.00	57.00	57.00	0.00	0.00	0.00	0.00	0.00	0.00	19474
482632025	24606 WILLET LN	87.50	87.50	9.00	9.00	57.00	57.00	0.00	0.00	0.00	0.00	0.00	0.00	19474
482632026	24616 WILLET LN	87.50	87.50	9.00	9.00	57.00	57.00	0.00	0.00	0.00	0.00	0.00	0.00	19474
482632027	24626 WILLET LN	87.50	87.50	9.00	9.00	57.00	57.00	0.00	0.00	0.00	0.00	0.00	0.00	19474
482632028	24636 WILLET LN	87.50	87.50	9.00	9.00	57.00	57.00	0.00	0.00	0.00	0.00	0.00	0.00	19474
482632029	24646 WILLET LN	87.50	87.50	9.00	9.00	57.00	57.00	0.00	0.00	0.00	0.00	0.00	0.00	19474
482632030	24656 WILLET LN	87.50	87.50	9.00	9.00	57.00	57.00	0.00	0.00	0.00	0.00	0.00	0.00	19474
482632031	24666 WILLET LN	87.50	87.50	9.00	9.00	57.00	57.00	0.00	0.00	0.00	0.00	0.00	0.00	19474
482632032	24676 WILLET LN	87.50	87.50	9.00	9.00	57.00	57.00	0.00	0.00	0.00	0.00	0.00	0.00	19474
482632033	24686 WILLET LN	87.50	87.50	9.00	9.00	57.00	57.00	0.00	0.00	0.00	0.00	0.00	0.00	19474
482632034	24696 WILLET LN	87.50	87.50	9.00	9.00	57.00	57.00	0.00	0.00	0.00	0.00	0.00	0.00	19474
482632035	24706 WILLET LN	87.50	87.50	9.00	9.00	57.00	57.00	0.00	0.00	0.00	0.00	0.00	0.00	19474

MORENO VALLEY COMMUNITY SERVICES DISTRICT
FISCAL YEAR 2015/16 MAXIMUM AND APPLIED PARCEL TAXES/CHARGES

ASSESSOR'S PARCEL NUMBER	SITUS ADDRESS	ZONE A		ZONE C		ZONE D		ZONE E		ZONE M		ZONE S		TRACT NUMBER
		MAXIMUM	APPLIED	MAXIMUM	APPLIED	MAXIMUM	APPLIED	MAXIMUM	APPLIED	MAXIMUM	APPLIED	MAXIMUM	APPLIED	
482633001	24695 WILLET LN	87.50	87.50	9.00	9.00	57.00	57.00	0.00	0.00	0.00	0.00	0.00	0.00	19474
482633002	24685 WILLET LN	87.50	87.50	9.00	9.00	57.00	57.00	0.00	0.00	0.00	0.00	0.00	0.00	19474
482633003	24675 WILLET LN	87.50	87.50	9.00	9.00	57.00	57.00	0.00	0.00	0.00	0.00	0.00	0.00	19474
482633004	24667 WILLET LN	87.50	87.50	9.00	9.00	57.00	57.00	0.00	0.00	0.00	0.00	0.00	0.00	19474
482633005	24655 WILLET LN	87.50	87.50	9.00	9.00	57.00	57.00	0.00	0.00	0.00	0.00	0.00	0.00	19474
482633006	24645 WILLET LN	87.50	87.50	9.00	9.00	57.00	57.00	0.00	0.00	0.00	0.00	0.00	0.00	19474
482633007	24635 WILLET LN	87.50	87.50	9.00	9.00	57.00	57.00	0.00	0.00	0.00	0.00	0.00	0.00	19474
482633008	24625 WILLET LN	87.50	87.50	9.00	9.00	57.00	57.00	0.00	0.00	0.00	0.00	0.00	0.00	19474
482633009	24615 WILLET LN	87.50	87.50	9.00	9.00	57.00	57.00	0.00	0.00	0.00	0.00	0.00	0.00	19474
482633010	24605 WILLET LN	87.50	87.50	9.00	9.00	57.00	57.00	0.00	0.00	0.00	0.00	0.00	0.00	19474
482633011	13848 PHEASANT KNOLL LN	87.50	87.50	9.00	9.00	57.00	57.00	0.00	0.00	0.00	0.00	0.00	0.00	19474
482633012	13860 PHEASANT KNOLL LN	87.50	87.50	9.00	9.00	57.00	57.00	0.00	0.00	0.00	0.00	0.00	0.00	19474
482633013	13874 PHEASANT KNOLL LN	87.50	87.50	9.00	9.00	57.00	57.00	0.00	0.00	0.00	0.00	0.00	0.00	19474
482633014	13886 PHEASANT KNOLL LN	87.50	87.50	9.00	9.00	57.00	57.00	0.00	0.00	0.00	0.00	0.00	0.00	19474
482633015	13900 PHEASANT KNOLL LN	87.50	87.50	9.00	9.00	57.00	57.00	0.00	0.00	0.00	0.00	0.00	0.00	19474
482633016	13914 PHEASANT KNOLL LN	87.50	87.50	9.00	9.00	57.00	57.00	0.00	0.00	0.00	0.00	0.00	0.00	19474
482633017	13926 PHEASANT KNOLL LN	87.50	87.50	9.00	9.00	57.00	57.00	0.00	0.00	0.00	0.00	0.00	0.00	19474
482633018	13940 PHEASANT KNOLL LN	87.50	87.50	9.00	9.00	57.00	57.00	0.00	0.00	0.00	0.00	0.00	0.00	19474
482633019	13952 PHEASANT KNOLL LN	87.50	87.50	9.00	9.00	57.00	57.00	0.00	0.00	0.00	0.00	0.00	0.00	19474
482633020	24610 CAROLYN AVE	87.50	87.50	9.00	9.00	57.00	57.00	0.00	0.00	0.00	0.00	0.00	0.00	19474
482633021	24620 CAROLYN AVE	87.50	87.50	9.00	9.00	57.00	57.00	0.00	0.00	0.00	0.00	0.00	0.00	19474
482633022	24632 CAROLYN AVE	87.50	87.50	9.00	9.00	57.00	57.00	0.00	0.00	0.00	0.00	0.00	0.00	19474
482633023	24644 CAROLYN AVE	87.50	87.50	9.00	9.00	57.00	57.00	0.00	0.00	0.00	0.00	0.00	0.00	19474
482633024	13931 ROBIN NEST CT	87.50	87.50	9.00	9.00	57.00	57.00	0.00	0.00	0.00	0.00	0.00	0.00	19474
482633025	13917 ROBIN NEST CT	87.50	87.50	9.00	9.00	57.00	57.00	0.00	0.00	0.00	0.00	0.00	0.00	19474
482633026	13905 ROBIN NEST CT	87.50	87.50	9.00	9.00	57.00	57.00	0.00	0.00	0.00	0.00	0.00	0.00	19474
482633027	13891 ROBIN NEST CT	87.50	87.50	9.00	9.00	57.00	57.00	0.00	0.00	0.00	0.00	0.00	0.00	19474
482633028	13879 ROBIN NEST CT	87.50	87.50	9.00	9.00	57.00	57.00	0.00	0.00	0.00	0.00	0.00	0.00	19474
482633029	13865 ROBIN NEST CT	87.50	87.50	9.00	9.00	57.00	57.00	0.00	0.00	0.00	0.00	0.00	0.00	19474
482633030	13855 ROBIN NEST CT	87.50	87.50	9.00	9.00	57.00	57.00	0.00	0.00	0.00	0.00	0.00	0.00	19474
482633031	13849 ROBIN NEST CT	87.50	87.50	9.00	9.00	57.00	57.00	0.00	0.00	0.00	0.00	0.00	0.00	19474
482633032	13847 ROBIN NEST CT	87.50	87.50	9.00	9.00	57.00	57.00	0.00	0.00	0.00	0.00	0.00	0.00	19474
482633033	13848 ROBIN NEST CT	87.50	87.50	9.00	9.00	57.00	57.00	0.00	0.00	0.00	0.00	0.00	0.00	19474
482633034	13850 ROBIN NEST CT	87.50	87.50	9.00	9.00	57.00	57.00	0.00	0.00	0.00	0.00	0.00	0.00	19474
482633035	13854 ROBIN NEST CT	87.50	87.50	9.00	9.00	57.00	57.00	0.00	0.00	0.00	0.00	0.00	0.00	19474
482633036	13866 ROBIN NEST CT	87.50	87.50	9.00	9.00	57.00	57.00	0.00	0.00	0.00	0.00	0.00	0.00	19474
482633037	13880 ROBIN NEST CT	87.50	87.50	9.00	9.00	57.00	57.00	0.00	0.00	0.00	0.00	0.00	0.00	19474

MORENO VALLEY COMMUNITY SERVICES DISTRICT
FISCAL YEAR 2015/16 MAXIMUM AND APPLIED PARCEL TAXES/CHARGES

ASSESSOR'S PARCEL NUMBER	SITUS ADDRESS	ZONE A		ZONE C		ZONE D		ZONE E		ZONE M		ZONE S		TRACT NUMBER
		MAXIMUM	APPLIED	MAXIMUM	APPLIED	MAXIMUM	APPLIED	MAXIMUM	APPLIED	MAXIMUM	APPLIED	MAXIMUM	APPLIED	
482633038	13892 ROBIN NEST CT	87.50	87.50	9.00	9.00	57.00	57.00	0.00	0.00	0.00	0.00	0.00	0.00	19474
482633039	13906 ROBIN NEST CT	87.50	87.50	9.00	9.00	57.00	57.00	0.00	0.00	0.00	0.00	0.00	0.00	19474
482633040	13918 ROBIN NEST CT	87.50	87.50	9.00	9.00	57.00	57.00	0.00	0.00	0.00	0.00	0.00	0.00	19474
482633041	13932 ROBIN NEST CT	87.50	87.50	9.00	9.00	57.00	57.00	0.00	0.00	0.00	0.00	0.00	0.00	19474
482633042	13946 ROBIN NEST CT	87.50	87.50	9.00	9.00	57.00	57.00	0.00	0.00	0.00	0.00	0.00	0.00	19474
482633043	24690 CAROLYN AVE	87.50	87.50	9.00	9.00	57.00	57.00	0.00	0.00	0.00	0.00	0.00	0.00	19474
482633044	24702 CAROLYN AVE	87.50	87.50	9.00	9.00	57.00	57.00	0.00	0.00	0.00	0.00	0.00	0.00	19474
482633045	13921 COVEY QUAIL LN	87.50	87.50	9.00	9.00	57.00	57.00	0.00	0.00	0.00	0.00	0.00	0.00	19474
482633046	13911 COVEY QUAIL LN	87.50	87.50	9.00	9.00	57.00	57.00	0.00	0.00	0.00	0.00	0.00	0.00	19474
482633047	13897 COVEY QUAIL LN	87.50	87.50	9.00	9.00	57.00	57.00	0.00	0.00	0.00	0.00	0.00	0.00	19474
482633048	13885 COVEY QUAIL LN	87.50	87.50	9.00	9.00	57.00	57.00	0.00	0.00	0.00	0.00	0.00	0.00	19474
482633049	13873 COVEY QUAIL LN	87.50	87.50	9.00	9.00	57.00	57.00	0.00	0.00	0.00	0.00	0.00	0.00	19474
482633050	13861 COVEY QUAIL LN	87.50	87.50	9.00	9.00	57.00	57.00	0.00	0.00	0.00	0.00	0.00	0.00	19474
482633051	13849 COVEY QUAIL LN	87.50	87.50	9.00	9.00	57.00	57.00	0.00	0.00	0.00	0.00	0.00	0.00	19474
482633052	13837 COVEY QUAIL LN	87.50	87.50	9.00	9.00	57.00	57.00	0.00	0.00	0.00	0.00	0.00	0.00	19474
482641001	13509 VELLANTO WAY	87.50	87.50	9.00	9.00	57.00	57.00	0.00	0.00	0.00	0.00	0.00	0.00	20032
482641002	13515 VELLANTO WAY	87.50	87.50	9.00	9.00	57.00	57.00	0.00	0.00	0.00	0.00	0.00	0.00	20032
482641003	13521 VELLANTO WAY	87.50	87.50	9.00	9.00	57.00	57.00	0.00	0.00	0.00	0.00	0.00	0.00	20032
482641004	13527 VELLANTO WAY	87.50	87.50	9.00	9.00	57.00	57.00	0.00	0.00	0.00	0.00	0.00	0.00	20032
482641005	13533 VELLANTO WAY	87.50	87.50	9.00	9.00	57.00	57.00	0.00	0.00	0.00	0.00	0.00	0.00	20032
482641006	13539 VELLANTO WAY	87.50	87.50	9.00	9.00	57.00	57.00	0.00	0.00	0.00	0.00	0.00	0.00	20032
482641007	13545 VELLANTO WAY	87.50	87.50	9.00	9.00	57.00	57.00	0.00	0.00	0.00	0.00	0.00	0.00	20032
482641008	13551 VELLANTO WAY	87.50	87.50	9.00	9.00	57.00	57.00	0.00	0.00	0.00	0.00	0.00	0.00	20032
482641009	13557 VELLANTO WAY	87.50	87.50	9.00	9.00	57.00	57.00	0.00	0.00	0.00	0.00	0.00	0.00	20032
482641010	13563 VELLANTO WAY	87.50	87.50	9.00	9.00	57.00	57.00	0.00	0.00	0.00	0.00	0.00	0.00	20032
482641011	13569 VELLANTO WAY	87.50	87.50	9.00	9.00	57.00	57.00	0.00	0.00	0.00	0.00	0.00	0.00	20032
482641012	13575 VELLANTO WAY	87.50	87.50	9.00	9.00	57.00	57.00	0.00	0.00	0.00	0.00	0.00	0.00	20032
482641013	13581 VELLANTO WAY	87.50	87.50	9.00	9.00	57.00	57.00	0.00	0.00	0.00	0.00	0.00	0.00	20032
482641014	13587 VELLANTO WAY	87.50	87.50	9.00	9.00	57.00	57.00	0.00	0.00	0.00	0.00	0.00	0.00	20032
482641015	13593 VELLANTO WAY	87.50	87.50	9.00	9.00	57.00	57.00	0.00	0.00	0.00	0.00	0.00	0.00	20032
482641016	13599 VELLANTO WAY	87.50	87.50	9.00	9.00	57.00	57.00	0.00	0.00	0.00	0.00	0.00	0.00	20032
482641017	13607 VELLANTO WAY	87.50	87.50	9.00	9.00	57.00	57.00	0.00	0.00	0.00	0.00	0.00	0.00	20032
482641018	13613 VELLANTO WAY	87.50	87.50	9.00	9.00	57.00	57.00	0.00	0.00	0.00	0.00	0.00	0.00	20032
482641019	13619 VELLANTO WAY	87.50	87.50	9.00	9.00	57.00	57.00	0.00	0.00	0.00	0.00	0.00	0.00	20032
482641020	13625 VELLANTO WAY	87.50	87.50	9.00	9.00	57.00	57.00	0.00	0.00	0.00	0.00	0.00	0.00	20032
482641021	13633 VELLANTO WAY	87.50	87.50	9.00	9.00	57.00	57.00	0.00	0.00	0.00	0.00	0.00	0.00	20032
482641022	13641 VELLANTO WAY	87.50	87.50	9.00	9.00	57.00	57.00	0.00	0.00	0.00	0.00	0.00	0.00	20032

MORENO VALLEY COMMUNITY SERVICES DISTRICT
FISCAL YEAR 2015/16 MAXIMUM AND APPLIED PARCEL TAXES/CHARGES

ASSESSOR'S PARCEL NUMBER	SITUS ADDRESS	ZONE A		ZONE C		ZONE D		ZONE E		ZONE M		ZONE S		TRACT NUMBER
		MAXIMUM	APPLIED	MAXIMUM	APPLIED	MAXIMUM	APPLIED	MAXIMUM	APPLIED	MAXIMUM	APPLIED	MAXIMUM	APPLIED	
482641023	13649 VELLANTO WAY	87.50	87.50	9.00	9.00	57.00	57.00	0.00	0.00	0.00	0.00	0.00	0.00	20032
482641024	13657 VELLANTO WAY	87.50	87.50	9.00	9.00	57.00	57.00	0.00	0.00	0.00	0.00	0.00	0.00	20032
482641025	13665 VELLANTO WAY	87.50	87.50	9.00	9.00	57.00	57.00	0.00	0.00	0.00	0.00	0.00	0.00	20032
482642001	24717 MANTEE PL	87.50	87.50	9.00	9.00	57.00	57.00	0.00	0.00	0.00	0.00	0.00	0.00	20032
482642002	24703 MANTEE PL	87.50	87.50	9.00	9.00	57.00	57.00	0.00	0.00	0.00	0.00	0.00	0.00	20032
482642003	24689 MANTEE PL	87.50	87.50	9.00	9.00	57.00	57.00	0.00	0.00	0.00	0.00	0.00	0.00	20032
482642004	24675 MANTEE PL	87.50	87.50	9.00	9.00	57.00	57.00	0.00	0.00	0.00	0.00	0.00	0.00	20032
482642005	24661 MANTEE PL	87.50	87.50	9.00	9.00	57.00	57.00	0.00	0.00	0.00	0.00	0.00	0.00	20032
482642006	24647 MANTEE PL	87.50	87.50	9.00	9.00	57.00	57.00	0.00	0.00	0.00	0.00	0.00	0.00	20032
482642007	24633 MANTEE PL	87.50	87.50	9.00	9.00	57.00	57.00	0.00	0.00	0.00	0.00	0.00	0.00	20032
482642008	24619 MANTEE PL	87.50	87.50	9.00	9.00	57.00	57.00	0.00	0.00	0.00	0.00	0.00	0.00	20032
482642009	24607 MANTEE PL	87.50	87.50	9.00	9.00	57.00	57.00	0.00	0.00	0.00	0.00	0.00	0.00	20032
482642010	24593 MANTEE PL	87.50	87.50	9.00	9.00	57.00	57.00	0.00	0.00	0.00	0.00	0.00	0.00	20032
482642011	24573 MANTEE PL	87.50	87.50	9.00	9.00	57.00	57.00	0.00	0.00	0.00	0.00	0.00	0.00	20032
482642012	24563 MANTEE PL	87.50	87.50	9.00	9.00	57.00	57.00	0.00	0.00	0.00	0.00	0.00	0.00	20032
482642013	24550 MANTEE PL	87.50	87.50	9.00	9.00	57.00	57.00	0.00	0.00	0.00	0.00	0.00	0.00	20032
482642014	24564 MANTEE PL	87.50	87.50	9.00	9.00	57.00	57.00	0.00	0.00	0.00	0.00	0.00	0.00	20032
482642015	24574 MANTEE PL	87.50	87.50	9.00	9.00	57.00	57.00	0.00	0.00	0.00	0.00	0.00	0.00	20032
482642016	24594 MANTEE PL	87.50	87.50	9.00	9.00	57.00	57.00	0.00	0.00	0.00	0.00	0.00	0.00	20032
482642017	24608 MANTEE PL	87.50	87.50	9.00	9.00	57.00	57.00	0.00	0.00	0.00	0.00	0.00	0.00	20032
482642018	24620 MANTEE PL	87.50	87.50	9.00	9.00	57.00	57.00	0.00	0.00	0.00	0.00	0.00	0.00	20032
482642019	24634 MANTEE PL	87.50	87.50	9.00	9.00	57.00	57.00	0.00	0.00	0.00	0.00	0.00	0.00	20032
482642020	24648 MANTEE PL	87.50	87.50	9.00	9.00	57.00	57.00	0.00	0.00	0.00	0.00	0.00	0.00	20032
482642021	24662 MANTEE PL	87.50	87.50	9.00	9.00	57.00	57.00	0.00	0.00	0.00	0.00	0.00	0.00	20032
482642022	24676 MANTEE PL	87.50	87.50	9.00	9.00	57.00	57.00	0.00	0.00	0.00	0.00	0.00	0.00	20032
482642023	24690 MANTEE PL	87.50	87.50	9.00	9.00	57.00	57.00	0.00	0.00	0.00	0.00	0.00	0.00	20032
482642024	24706 MANTEE PL	87.50	87.50	9.00	9.00	57.00	57.00	0.00	0.00	0.00	0.00	0.00	0.00	20032
482642025	24718 MANTEE PL	87.50	87.50	9.00	9.00	57.00	57.00	0.00	0.00	0.00	0.00	0.00	0.00	20032
482642026	13508 VELLANTO WAY	87.50	87.50	9.00	9.00	57.00	57.00	0.00	0.00	0.00	0.00	0.00	0.00	20032
482642027	13514 VELLANTO WAY	87.50	87.50	9.00	9.00	57.00	57.00	0.00	0.00	0.00	0.00	0.00	0.00	20032
482642028	13520 VELLANTO WAY	87.50	87.50	9.00	9.00	57.00	57.00	0.00	0.00	0.00	0.00	0.00	0.00	20032
482642029	13532 VELLANTO WAY	87.50	87.50	9.00	9.00	57.00	57.00	0.00	0.00	0.00	0.00	0.00	0.00	20032
482642030	13538 VELLANTO WAY	87.50	87.50	9.00	9.00	57.00	57.00	0.00	0.00	0.00	0.00	0.00	0.00	20032
482642031	13544 VELLANTO WAY	87.50	87.50	9.00	9.00	57.00	57.00	0.00	0.00	0.00	0.00	0.00	0.00	20032
482642032	13550 VELLANTO WAY	87.50	87.50	9.00	9.00	57.00	57.00	0.00	0.00	0.00	0.00	0.00	0.00	20032
482642033	13556 VELLANTO WAY	87.50	87.50	9.00	9.00	57.00	57.00	0.00	0.00	0.00	0.00	0.00	0.00	20032
482642034	13562 VELLANTO WAY	87.50	87.50	9.00	9.00	57.00	57.00	0.00	0.00	0.00	0.00	0.00	0.00	20032

MORENO VALLEY COMMUNITY SERVICES DISTRICT
FISCAL YEAR 2015/16 MAXIMUM AND APPLIED PARCEL TAXES/CHARGES

ASSESSOR'S PARCEL NUMBER	SITUS ADDRESS	ZONE A		ZONE C		ZONE D		ZONE E		ZONE M		ZONE S		TRACT NUMBER
		MAXIMUM	APPLIED	MAXIMUM	APPLIED	MAXIMUM	APPLIED	MAXIMUM	APPLIED	MAXIMUM	APPLIED	MAXIMUM	APPLIED	
482642035	13568 VELLANTO WAY	87.50	87.50	9.00	9.00	57.00	57.00	0.00	0.00	0.00	0.00	0.00	0.00	20032
482642036	13574 VELLANTO WAY	87.50	87.50	9.00	9.00	57.00	57.00	0.00	0.00	0.00	0.00	0.00	0.00	20032
482642037	13580 VELLANTO WAY	87.50	87.50	9.00	9.00	57.00	57.00	0.00	0.00	0.00	0.00	0.00	0.00	20032
482642038	13586 VELLANTO WAY	87.50	87.50	9.00	9.00	57.00	57.00	0.00	0.00	0.00	0.00	0.00	0.00	20032
482642039	13596 VELLANTO WAY	87.50	87.50	9.00	9.00	57.00	57.00	0.00	0.00	0.00	0.00	0.00	0.00	20032
482642040	13634 VELLANTO WAY	87.50	87.50	9.00	9.00	57.00	57.00	0.00	0.00	0.00	0.00	0.00	0.00	20032
482642041	13642 VELLANTO WAY	87.50	87.50	9.00	9.00	57.00	57.00	0.00	0.00	0.00	0.00	0.00	0.00	20032
482642042	13650 VELLANTO WAY	87.50	87.50	9.00	9.00	57.00	57.00	0.00	0.00	0.00	0.00	0.00	0.00	20032
482642043	13658 VELLANTO WAY	87.50	87.50	9.00	9.00	57.00	57.00	0.00	0.00	0.00	0.00	0.00	0.00	20032
482642044	13670 VELLANTO WAY	87.50	87.50	9.00	9.00	57.00	57.00	0.00	0.00	0.00	0.00	0.00	0.00	20032
482643001	13608 SEARSON DR	87.50	87.50	9.00	9.00	57.00	57.00	0.00	0.00	0.00	0.00	0.00	0.00	20032
482643002	13596 SEARSON DR	87.50	87.50	9.00	9.00	57.00	57.00	0.00	0.00	0.00	0.00	0.00	0.00	20032
482643003	13584 SEARSON DR	87.50	87.50	9.00	9.00	57.00	57.00	0.00	0.00	0.00	0.00	0.00	0.00	20032
482643004	13572 SEARSON DR	87.50	87.50	9.00	9.00	57.00	57.00	0.00	0.00	0.00	0.00	0.00	0.00	20032
482643005	13560 SEARSON DR	87.50	87.50	9.00	9.00	57.00	57.00	0.00	0.00	0.00	0.00	0.00	0.00	20032
482643006	13548 SEARSON DR	87.50	87.50	9.00	9.00	57.00	57.00	0.00	0.00	0.00	0.00	0.00	0.00	20032
482643007	13536 SEARSON DR	87.50	87.50	9.00	9.00	57.00	57.00	0.00	0.00	0.00	0.00	0.00	0.00	20032
482643008	13524 SEARSON DR	87.50	87.50	9.00	9.00	57.00	57.00	0.00	0.00	0.00	0.00	0.00	0.00	20032
482643009	13512 SEARSON DR	87.50	87.50	9.00	9.00	57.00	57.00	0.00	0.00	0.00	0.00	0.00	0.00	20032
482651001	13673 VELLANTO WAY	87.50	87.50	9.00	9.00	57.00	57.00	0.00	0.00	0.00	0.00	0.00	0.00	20032
482651002	13679 VELLANTO WAY	87.50	87.50	9.00	9.00	57.00	57.00	0.00	0.00	0.00	0.00	0.00	0.00	20032
482651003	13687 VELLANTO WAY	87.50	87.50	9.00	9.00	57.00	57.00	0.00	0.00	0.00	0.00	0.00	0.00	20032
482651004	13695 VELLANTO WAY	87.50	87.50	9.00	9.00	57.00	57.00	0.00	0.00	0.00	0.00	0.00	0.00	20032
482651005	13703 VELLANTO WAY	87.50	87.50	9.00	9.00	57.00	57.00	0.00	0.00	0.00	0.00	0.00	0.00	20032
482651006	13709 VELLANTO WAY	87.50	87.50	9.00	9.00	57.00	57.00	0.00	0.00	0.00	0.00	0.00	0.00	20032
482651007	13717 VELLANTO WAY	87.50	87.50	9.00	9.00	57.00	57.00	0.00	0.00	0.00	0.00	0.00	0.00	20032
482651008	13725 VELLANTO WAY	87.50	87.50	9.00	9.00	57.00	57.00	0.00	0.00	0.00	0.00	0.00	0.00	20032
482651009	13733 VELLANTO WAY	87.50	87.50	9.00	9.00	57.00	57.00	0.00	0.00	0.00	0.00	0.00	0.00	20032
482651010	13741 VELLANTO WAY	87.50	87.50	9.00	9.00	57.00	57.00	0.00	0.00	0.00	0.00	0.00	0.00	20032
482651011	13747 VELLANTO WAY	87.50	87.50	9.00	9.00	57.00	57.00	0.00	0.00	0.00	0.00	0.00	0.00	20032
482652001	24538 BAY AVE	87.50	87.50	9.00	9.00	57.00	57.00	0.00	0.00	0.00	0.00	0.00	0.00	20032
482652002	24552 BAY AVE	87.50	87.50	9.00	9.00	57.00	57.00	0.00	0.00	0.00	0.00	0.00	0.00	20032
482652003	24566 BAY AVE	87.50	87.50	9.00	9.00	57.00	57.00	0.00	0.00	0.00	0.00	0.00	0.00	20032
482652004	24578 BAY AVE	87.50	87.50	9.00	9.00	57.00	57.00	0.00	0.00	0.00	0.00	0.00	0.00	20032
482652005	24612 BAY AVE	87.50	87.50	9.00	9.00	57.00	57.00	0.00	0.00	0.00	0.00	0.00	0.00	20032
482652006	24624 BAY AVE	87.50	87.50	9.00	9.00	57.00	57.00	0.00	0.00	0.00	0.00	0.00	0.00	20032
482652007	24638 BAY AVE	87.50	87.50	9.00	9.00	57.00	57.00	0.00	0.00	0.00	0.00	0.00	0.00	20032

MORENO VALLEY COMMUNITY SERVICES DISTRICT
FISCAL YEAR 2015/16 MAXIMUM AND APPLIED PARCEL TAXES/CHARGES

ASSESSOR'S PARCEL NUMBER	SITUS ADDRESS	ZONE A		ZONE C		ZONE D		ZONE E		ZONE M		ZONE S		TRACT NUMBER
		MAXIMUM	APPLIED	MAXIMUM	APPLIED	MAXIMUM	APPLIED	MAXIMUM	APPLIED	MAXIMUM	APPLIED	MAXIMUM	APPLIED	
482652008	24640 BAY AVE	87.50	87.50	9.00	9.00	57.00	57.00	0.00	0.00	0.00	0.00	0.00	0.00	20032
482652009	24648 BAY AVE	87.50	87.50	9.00	9.00	57.00	57.00	0.00	0.00	0.00	0.00	0.00	0.00	20032
482652010	24656 BAY AVE	87.50	87.50	9.00	9.00	57.00	57.00	0.00	0.00	0.00	0.00	0.00	0.00	20032
482652011	24668 BAY AVE	87.50	87.50	9.00	9.00	57.00	57.00	0.00	0.00	0.00	0.00	0.00	0.00	20032
482652012	24682 BAY AVE	87.50	87.50	9.00	9.00	57.00	57.00	0.00	0.00	0.00	0.00	0.00	0.00	20032
482652013	24694 BAY AVE	87.50	87.50	9.00	9.00	57.00	57.00	0.00	0.00	0.00	0.00	0.00	0.00	20032
482652014	24708 BAY AVE	87.50	87.50	9.00	9.00	57.00	57.00	0.00	0.00	0.00	0.00	0.00	0.00	20032
482652015	24715 ORMISTA DR	87.50	87.50	9.00	9.00	57.00	57.00	0.00	0.00	0.00	0.00	0.00	0.00	20032
482652016	24701 ORMISTA DR	87.50	87.50	9.00	9.00	57.00	57.00	0.00	0.00	0.00	0.00	0.00	0.00	20032
482652017	24687 ORMISTA DR	87.50	87.50	9.00	9.00	57.00	57.00	0.00	0.00	0.00	0.00	0.00	0.00	20032
482652018	24673 ORMISTA DR	87.50	87.50	9.00	9.00	57.00	57.00	0.00	0.00	0.00	0.00	0.00	0.00	20032
482652019	24659 ORMISTA DR	87.50	87.50	9.00	9.00	57.00	57.00	0.00	0.00	0.00	0.00	0.00	0.00	20032
482652020	24645 ORMISTA DR	87.50	87.50	9.00	9.00	57.00	57.00	0.00	0.00	0.00	0.00	0.00	0.00	20032
482652021	24631 ORMISTA DR	87.50	87.50	9.00	9.00	57.00	57.00	0.00	0.00	0.00	0.00	0.00	0.00	20032
482652022	24617 ORMISTA DR	87.50	87.50	9.00	9.00	57.00	57.00	0.00	0.00	0.00	0.00	0.00	0.00	20032
482652023	24603 ORMISTA DR	87.50	87.50	9.00	9.00	57.00	57.00	0.00	0.00	0.00	0.00	0.00	0.00	20032
482652024	24589 ORMISTA DR	87.50	87.50	9.00	9.00	57.00	57.00	0.00	0.00	0.00	0.00	0.00	0.00	20032
482652025	24575 ORMISTA DR	87.50	87.50	9.00	9.00	57.00	57.00	0.00	0.00	0.00	0.00	0.00	0.00	20032
482652026	24561 ORMISTA DR	87.50	87.50	9.00	9.00	57.00	57.00	0.00	0.00	0.00	0.00	0.00	0.00	20032
482652027	24547 ORMISTA DR	87.50	87.50	9.00	9.00	57.00	57.00	0.00	0.00	0.00	0.00	0.00	0.00	20032
482652028	24535 ORMISTA DR	87.50	87.50	9.00	9.00	57.00	57.00	0.00	0.00	0.00	0.00	0.00	0.00	20032
482653001	24536 ORMISTA DR	87.50	87.50	9.00	9.00	57.00	57.00	0.00	0.00	0.00	0.00	0.00	0.00	20032
482653002	24548 ORMISTA DR	87.50	87.50	9.00	9.00	57.00	57.00	0.00	0.00	0.00	0.00	0.00	0.00	20032
482653003	24562 ORMISTA DR	87.50	87.50	9.00	9.00	57.00	57.00	0.00	0.00	0.00	0.00	0.00	0.00	20032
482653004	24576 ORMISTA DR	87.50	87.50	9.00	9.00	57.00	57.00	0.00	0.00	0.00	0.00	0.00	0.00	20032
482653005	24590 ORMISTA DR	87.50	87.50	9.00	9.00	57.00	57.00	0.00	0.00	0.00	0.00	0.00	0.00	20032
482653006	24604 ORMISTA DR	87.50	87.50	9.00	9.00	57.00	57.00	0.00	0.00	0.00	0.00	0.00	0.00	20032
482653007	24618 ORMISTA DR	87.50	87.50	9.00	9.00	57.00	57.00	0.00	0.00	0.00	0.00	0.00	0.00	20032
482653008	24632 ORMISTA DR	87.50	87.50	9.00	9.00	57.00	57.00	0.00	0.00	0.00	0.00	0.00	0.00	20032
482653009	24646 ORMISTA DR	87.50	87.50	9.00	9.00	57.00	57.00	0.00	0.00	0.00	0.00	0.00	0.00	20032
482653010	24660 ORMISTA DR	87.50	87.50	9.00	9.00	57.00	57.00	0.00	0.00	0.00	0.00	0.00	0.00	20032
482653011	24674 ORMISTA DR	87.50	87.50	9.00	9.00	57.00	57.00	0.00	0.00	0.00	0.00	0.00	0.00	20032
482653012	24688 ORMISTA DR	87.50	87.50	9.00	9.00	57.00	57.00	0.00	0.00	0.00	0.00	0.00	0.00	20032
482653013	24702 ORMISTA DR	87.50	87.50	9.00	9.00	57.00	57.00	0.00	0.00	0.00	0.00	0.00	0.00	20032
482653014	24716 ORMISTA DR	87.50	87.50	9.00	9.00	57.00	57.00	0.00	0.00	0.00	0.00	0.00	0.00	20032
482653015	24715 QUALTON CT	87.50	87.50	9.00	9.00	57.00	57.00	0.00	0.00	0.00	0.00	0.00	0.00	20032
482653016	24701 QUALTON CT	87.50	87.50	9.00	9.00	57.00	57.00	0.00	0.00	0.00	0.00	0.00	0.00	20032

MORENO VALLEY COMMUNITY SERVICES DISTRICT
FISCAL YEAR 2015/16 MAXIMUM AND APPLIED PARCEL TAXES/CHARGES

ASSESSOR'S PARCEL NUMBER	SITUS ADDRESS	ZONE A		ZONE C		ZONE D		ZONE E		ZONE M		ZONE S		TRACT NUMBER
		MAXIMUM	APPLIED	MAXIMUM	APPLIED	MAXIMUM	APPLIED	MAXIMUM	APPLIED	MAXIMUM	APPLIED	MAXIMUM	APPLIED	
482653017	24687 QUALTON CT	87.50	87.50	9.00	9.00	57.00	57.00	0.00	0.00	0.00	0.00	0.00	0.00	20032
482653018	24673 QUALTON CT	87.50	87.50	9.00	9.00	57.00	57.00	0.00	0.00	0.00	0.00	0.00	0.00	20032
482653019	24659 QUALTON CT	87.50	87.50	9.00	9.00	57.00	57.00	0.00	0.00	0.00	0.00	0.00	0.00	20032
482653020	24645 QUALTON CT	87.50	87.50	9.00	9.00	57.00	57.00	0.00	0.00	0.00	0.00	0.00	0.00	20032
482653021	24631 QUALTON CT	87.50	87.50	9.00	9.00	57.00	57.00	0.00	0.00	0.00	0.00	0.00	0.00	20032
482653022	24617 QUALTON CT	87.50	87.50	9.00	9.00	57.00	57.00	0.00	0.00	0.00	0.00	0.00	0.00	20032
482653023	24605 QUALTON CT	87.50	87.50	9.00	9.00	57.00	57.00	0.00	0.00	0.00	0.00	0.00	0.00	20032
482653024	24591 QUALTON CT	87.50	87.50	9.00	9.00	57.00	57.00	0.00	0.00	0.00	0.00	0.00	0.00	20032
482653025	24575 QUALTON CT	87.50	87.50	9.00	9.00	57.00	57.00	0.00	0.00	0.00	0.00	0.00	0.00	20032
482653026	24565 QUALTON CT	87.50	87.50	9.00	9.00	57.00	57.00	0.00	0.00	0.00	0.00	0.00	0.00	20032
482653027	24548 QUALTON CT	87.50	87.50	9.00	9.00	57.00	57.00	0.00	0.00	0.00	0.00	0.00	0.00	20032
482653028	24562 QUALTON CT	87.50	87.50	9.00	9.00	57.00	57.00	0.00	0.00	0.00	0.00	0.00	0.00	20032
482653029	24576 QUALTON CT	87.50	87.50	9.00	9.00	57.00	57.00	0.00	0.00	0.00	0.00	0.00	0.00	20032
482653030	24590 QUALTON CT	87.50	87.50	9.00	9.00	57.00	57.00	0.00	0.00	0.00	0.00	0.00	0.00	20032
482653031	24604 QUALTON CT	87.50	87.50	9.00	9.00	57.00	57.00	0.00	0.00	0.00	0.00	0.00	0.00	20032
482653032	24618 QUALTON CT	87.50	87.50	9.00	9.00	57.00	57.00	0.00	0.00	0.00	0.00	0.00	0.00	20032
482653033	24632 QUALTON CT	87.50	87.50	9.00	9.00	57.00	57.00	0.00	0.00	0.00	0.00	0.00	0.00	20032
482653034	24646 QUALTON CT	87.50	87.50	9.00	9.00	57.00	57.00	0.00	0.00	0.00	0.00	0.00	0.00	20032
482653035	24660 QUALTON CT	87.50	87.50	9.00	9.00	57.00	57.00	0.00	0.00	0.00	0.00	0.00	0.00	20032
482653036	24674 QUALTON CT	87.50	87.50	9.00	9.00	57.00	57.00	0.00	0.00	0.00	0.00	0.00	0.00	20032
482653037	24688 QUALTON CT	87.50	87.50	9.00	9.00	57.00	57.00	0.00	0.00	0.00	0.00	0.00	0.00	20032
482653038	24702 QUALTON CT	87.50	87.50	9.00	9.00	57.00	57.00	0.00	0.00	0.00	0.00	0.00	0.00	20032
482653039	24716 QUALTON CT	87.50	87.50	9.00	9.00	57.00	57.00	0.00	0.00	0.00	0.00	0.00	0.00	20032
482653040	13674 VELLANTO WAY	87.50	87.50	9.00	9.00	57.00	57.00	0.00	0.00	0.00	0.00	0.00	0.00	20032
482653041	13680 VELLANTO WAY	87.50	87.50	9.00	9.00	57.00	57.00	0.00	0.00	0.00	0.00	0.00	0.00	20032
482653042	13688 VELLANTO WAY	87.50	87.50	9.00	9.00	57.00	57.00	0.00	0.00	0.00	0.00	0.00	0.00	20032
482653043	13702 VELLANTO WAY	87.50	87.50	9.00	9.00	57.00	57.00	0.00	0.00	0.00	0.00	0.00	0.00	20032
482654001	13740 SEARSON DR	87.50	87.50	9.00	9.00	57.00	57.00	0.00	0.00	0.00	0.00	0.00	0.00	20032
482654002	13728 SEARSON DR	87.50	87.50	9.00	9.00	57.00	57.00	0.00	0.00	0.00	0.00	0.00	0.00	20032
482654003	13716 SEARSON DR	87.50	87.50	9.00	9.00	57.00	57.00	0.00	0.00	0.00	0.00	0.00	0.00	20032
482654004	13704 SEARSON DR	87.50	87.50	9.00	9.00	57.00	57.00	0.00	0.00	0.00	0.00	0.00	0.00	20032
482654005	13692 SEARSON DR	87.50	87.50	9.00	9.00	57.00	57.00	0.00	0.00	0.00	0.00	0.00	0.00	20032
482654006	13680 SEARSON DR	87.50	87.50	9.00	9.00	57.00	57.00	0.00	0.00	0.00	0.00	0.00	0.00	20032
482654007	13668 SEARSON DR	87.50	87.50	9.00	9.00	57.00	57.00	0.00	0.00	0.00	0.00	0.00	0.00	20032
482654008	13656 SEARSON DR	87.50	87.50	9.00	9.00	57.00	57.00	0.00	0.00	0.00	0.00	0.00	0.00	20032
482654009	13644 SEARSON DR	87.50	87.50	9.00	9.00	57.00	57.00	0.00	0.00	0.00	0.00	0.00	0.00	20032
482654010	13632 SEARSON DR	87.50	87.50	9.00	9.00	57.00	57.00	0.00	0.00	0.00	0.00	0.00	0.00	20032

MORENO VALLEY COMMUNITY SERVICES DISTRICT
FISCAL YEAR 2015/16 MAXIMUM AND APPLIED PARCEL TAXES/CHARGES

ASSESSOR'S PARCEL NUMBER	SITUS ADDRESS	ZONE A		ZONE C		ZONE D		ZONE E		ZONE M		ZONE S		TRACT NUMBER
		MAXIMUM	APPLIED	MAXIMUM	APPLIED	MAXIMUM	APPLIED	MAXIMUM	APPLIED	MAXIMUM	APPLIED	MAXIMUM	APPLIED	
482654011	13620 SEARSON DR	87.50	87.50	9.00	9.00	57.00	57.00	0.00	0.00	0.00	0.00	0.00	0.00	20032
482661001	14760 BRIANA ST	87.50	87.50	9.00	9.00	0.00	0.00	0.00	0.00	0.00	0.00	0.00	0.00	
482661002	14768 BRIANA ST	87.50	87.50	9.00	9.00	0.00	0.00	0.00	0.00	0.00	0.00	0.00	0.00	
482661003	14778 BRIANA ST	87.50	87.50	9.00	9.00	0.00	0.00	0.00	0.00	0.00	0.00	0.00	0.00	
482661004	14786 BRIANA ST	87.50	87.50	9.00	9.00	0.00	0.00	0.00	0.00	0.00	0.00	0.00	0.00	
482661005	14796 BRIANA ST	87.50	87.50	9.00	9.00	0.00	0.00	0.00	0.00	0.00	0.00	0.00	0.00	
482661006	14804 BRIANA ST	87.50	87.50	9.00	9.00	0.00	0.00	0.00	0.00	0.00	0.00	0.00	0.00	
482661007	14814 BRIANA ST	87.50	87.50	9.00	9.00	0.00	0.00	0.00	0.00	0.00	0.00	0.00	0.00	
482661008	14822 BRIANA ST	87.50	87.50	9.00	9.00	0.00	0.00	0.00	0.00	0.00	0.00	0.00	0.00	
482661009	14832 BRIANA ST	87.50	87.50	9.00	9.00	0.00	0.00	0.00	0.00	0.00	0.00	0.00	0.00	
482661010	14840 BRIANA ST	87.50	87.50	9.00	9.00	0.00	0.00	0.00	0.00	0.00	0.00	0.00	0.00	
482661011	14850 BRIANA ST	87.50	87.50	9.00	9.00	0.00	0.00	0.00	0.00	0.00	0.00	0.00	0.00	
482661012	14858 BRIANA ST	87.50	87.50	9.00	9.00	0.00	0.00	0.00	0.00	0.00	0.00	0.00	0.00	
482661013	14868 BRIANA ST	87.50	87.50	9.00	9.00	0.00	0.00	0.00	0.00	0.00	0.00	0.00	0.00	
482661014	14876 BRIANA ST	87.50	87.50	9.00	9.00	0.00	0.00	0.00	0.00	0.00	0.00	0.00	0.00	
482661015	14886 BRIANA ST	87.50	87.50	9.00	9.00	0.00	0.00	0.00	0.00	0.00	0.00	0.00	0.00	
482661016	14894 BRIANA ST	87.50	87.50	9.00	9.00	0.00	0.00	0.00	0.00	0.00	0.00	0.00	0.00	
482661017	14904 BRIANA ST	87.50	87.50	9.00	9.00	0.00	0.00	0.00	0.00	0.00	0.00	0.00	0.00	
482662001	24099 DELPHINIUM AVE	87.50	87.50	9.00	9.00	0.00	0.00	0.00	0.00	0.00	0.00	0.00	0.00	
482662002	24107 DELPHINIUM AVE	87.50	87.50	9.00	9.00	0.00	0.00	0.00	0.00	0.00	0.00	0.00	0.00	
482662003	24115 DELPHINIUM AVE	87.50	87.50	9.00	9.00	0.00	0.00	0.00	0.00	0.00	0.00	0.00	0.00	
482662004	24125 DELPHINIUM AVE	87.50	87.50	9.00	9.00	0.00	0.00	0.00	0.00	0.00	0.00	0.00	0.00	
482662005	24135 DELPHINIUM AVE	87.50	87.50	9.00	9.00	0.00	0.00	0.00	0.00	0.00	0.00	0.00	0.00	
482662006	24143 DELPHINIUM AVE	87.50	87.50	9.00	9.00	0.00	0.00	0.00	0.00	0.00	0.00	0.00	0.00	
482662007	24153 DELPHINIUM AVE	87.50	87.50	9.00	9.00	0.00	0.00	0.00	0.00	0.00	0.00	0.00	0.00	
482662008	24161 DELPHINIUM AVE	87.50	87.50	9.00	9.00	0.00	0.00	0.00	0.00	0.00	0.00	0.00	0.00	
482662009	24171 DELPHINIUM AVE	87.50	87.50	9.00	9.00	0.00	0.00	0.00	0.00	0.00	0.00	0.00	0.00	
482662010	14915 KENNEBEC CT	87.50	87.50	9.00	9.00	0.00	0.00	0.00	0.00	0.00	0.00	0.00	0.00	
482662011	14905 KENNEBEC CT	87.50	87.50	9.00	9.00	0.00	0.00	0.00	0.00	0.00	0.00	0.00	0.00	
482662012	14895 KENNEBEC CT	87.50	87.50	9.00	9.00	0.00	0.00	0.00	0.00	0.00	0.00	0.00	0.00	
482662013	14885 KENNEBEC CT	87.50	87.50	9.00	9.00	0.00	0.00	0.00	0.00	0.00	0.00	0.00	0.00	
482662014	14875 KENNEBEC CT	87.50	87.50	9.00	9.00	0.00	0.00	0.00	0.00	0.00	0.00	0.00	0.00	
482662015	14865 KENNEBEC CT	87.50	87.50	9.00	9.00	0.00	0.00	0.00	0.00	0.00	0.00	0.00	0.00	
482662016	14845 KENNEBEC CT	87.50	87.50	9.00	9.00	0.00	0.00	0.00	0.00	0.00	0.00	0.00	0.00	
482662017	14835 KENNEBEC CT	87.50	87.50	9.00	9.00	0.00	0.00	0.00	0.00	0.00	0.00	0.00	0.00	
482662018	14825 KENNEBEC CT	87.50	87.50	9.00	9.00	0.00	0.00	0.00	0.00	0.00	0.00	0.00	0.00	
482662019	14815 KENNEBEC CT	87.50	87.50	9.00	9.00	0.00	0.00	0.00	0.00	0.00	0.00	0.00	0.00	

MORENO VALLEY COMMUNITY SERVICES DISTRICT
FISCAL YEAR 2015/16 MAXIMUM AND APPLIED PARCEL TAXES/CHARGES

ASSESSOR'S PARCEL NUMBER	SITUS ADDRESS	ZONE A		ZONE C		ZONE D		ZONE E		ZONE M		ZONE S		TRACT NUMBER
		MAXIMUM	APPLIED	MAXIMUM	APPLIED	MAXIMUM	APPLIED	MAXIMUM	APPLIED	MAXIMUM	APPLIED	MAXIMUM	APPLIED	
482662020	14805 KENNEBEC CT	87.50	87.50	9.00	9.00	0.00	0.00	0.00	0.00	0.00	0.00	0.00	0.00	
482662021	14795 KENNEBEC CT	87.50	87.50	9.00	9.00	0.00	0.00	0.00	0.00	0.00	0.00	0.00	0.00	
482662022	14785 KENNEBEC CT	87.50	87.50	9.00	9.00	0.00	0.00	0.00	0.00	0.00	0.00	0.00	0.00	
482662023	14775 KENNEBEC CT	87.50	87.50	9.00	9.00	0.00	0.00	0.00	0.00	0.00	0.00	0.00	0.00	
482662024	14770 KENNEBEC CT	87.50	87.50	9.00	9.00	0.00	0.00	0.00	0.00	0.00	0.00	0.00	0.00	
482662025	14780 KENNEBEC CT	87.50	87.50	9.00	9.00	0.00	0.00	0.00	0.00	0.00	0.00	0.00	0.00	
482662026	14790 KENNEBEC CT	87.50	87.50	9.00	9.00	0.00	0.00	0.00	0.00	0.00	0.00	0.00	0.00	
482662027	14800 KENNEBEC CT	87.50	87.50	9.00	9.00	0.00	0.00	0.00	0.00	0.00	0.00	0.00	0.00	
482662028	14810 KENNEBEC CT	87.50	87.50	9.00	9.00	0.00	0.00	0.00	0.00	0.00	0.00	0.00	0.00	
482662029	14820 KENNEBEC CT	87.50	87.50	9.00	9.00	0.00	0.00	0.00	0.00	0.00	0.00	0.00	0.00	
482662030	14830 KENNEBEC CT	87.50	87.50	9.00	9.00	0.00	0.00	0.00	0.00	0.00	0.00	0.00	0.00	
482662031	14840 KENNEBEC CT	87.50	87.50	9.00	9.00	0.00	0.00	0.00	0.00	0.00	0.00	0.00	0.00	
482662032	14850 KENNEBEC CT	87.50	87.50	9.00	9.00	0.00	0.00	0.00	0.00	0.00	0.00	0.00	0.00	
482662033	14860 KENNEBEC CT	87.50	87.50	9.00	9.00	0.00	0.00	0.00	0.00	0.00	0.00	0.00	0.00	
482662034	14870 KENNEBEC CT	87.50	87.50	9.00	9.00	0.00	0.00	0.00	0.00	0.00	0.00	0.00	0.00	
482662035	24232 KISMET CIR	87.50	87.50	9.00	9.00	0.00	0.00	0.00	0.00	0.00	0.00	0.00	0.00	
482662036	14839 BRIANA ST	87.50	87.50	9.00	9.00	0.00	0.00	0.00	0.00	0.00	0.00	0.00	0.00	
482662037	14831 BRIANA ST	87.50	87.50	9.00	9.00	0.00	0.00	0.00	0.00	0.00	0.00	0.00	0.00	
482662038	14821 BRIANA ST	87.50	87.50	9.00	9.00	0.00	0.00	0.00	0.00	0.00	0.00	0.00	0.00	
482662039	14813 BRIANA ST	87.50	87.50	9.00	9.00	0.00	0.00	0.00	0.00	0.00	0.00	0.00	0.00	
482662040	14803 BRIANA ST	87.50	87.50	9.00	9.00	0.00	0.00	0.00	0.00	0.00	0.00	0.00	0.00	
482662041	14795 BRIANA ST	87.50	87.50	9.00	9.00	0.00	0.00	0.00	0.00	0.00	0.00	0.00	0.00	
482662042	14785 BRIANA ST	87.50	87.50	9.00	9.00	0.00	0.00	0.00	0.00	0.00	0.00	0.00	0.00	
482662043	14777 BRIANA ST	87.50	87.50	9.00	9.00	0.00	0.00	0.00	0.00	0.00	0.00	0.00	0.00	
482662044	14769 BRIANA ST	87.50	87.50	9.00	9.00	0.00	0.00	0.00	0.00	0.00	0.00	0.00	0.00	
482662045	14761 BRIANA ST	87.50	87.50	9.00	9.00	0.00	0.00	0.00	0.00	0.00	0.00	0.00	0.00	
482663001	24235 KISMET CIR	87.50	87.50	9.00	9.00	0.00	0.00	0.00	0.00	0.00	0.00	0.00	0.00	
482663002	24225 KISMET CIR	87.50	87.50	9.00	9.00	0.00	0.00	0.00	0.00	0.00	0.00	0.00	0.00	
482663003	24215 KISMET CIR	87.50	87.50	9.00	9.00	0.00	0.00	0.00	0.00	0.00	0.00	0.00	0.00	
482663004	24205 KISMET CIR	87.50	87.50	9.00	9.00	0.00	0.00	0.00	0.00	0.00	0.00	0.00	0.00	
482663005	24200 DRESSIN DR	87.50	87.50	9.00	9.00	0.00	0.00	0.00	0.00	0.00	0.00	0.00	0.00	
482663006	24210 DRESSIN DR	87.50	87.50	9.00	9.00	0.00	0.00	0.00	0.00	0.00	0.00	0.00	0.00	
482663007	24218 DRESSIN DR	87.50	87.50	9.00	9.00	0.00	0.00	0.00	0.00	0.00	0.00	0.00	0.00	
482663008	24224 DRESSIN DR	87.50	87.50	9.00	9.00	0.00	0.00	0.00	0.00	0.00	0.00	0.00	0.00	
482663009	24230 DRESSIN DR	87.50	87.50	9.00	9.00	0.00	0.00	0.00	0.00	0.00	0.00	0.00	0.00	
482663010	24236 DRESSIN DR	87.50	87.50	9.00	9.00	0.00	0.00	0.00	0.00	0.00	0.00	0.00	0.00	
482663011	14895 BRIANA ST	87.50	87.50	9.00	9.00	0.00	0.00	0.00	0.00	0.00	0.00	0.00	0.00	

MORENO VALLEY COMMUNITY SERVICES DISTRICT
FISCAL YEAR 2015/16 MAXIMUM AND APPLIED PARCEL TAXES/CHARGES

ASSESSOR'S PARCEL NUMBER	SITUS ADDRESS	ZONE A		ZONE C		ZONE D		ZONE E		ZONE M		ZONE S		TRACT NUMBER
		MAXIMUM	APPLIED	MAXIMUM	APPLIED	MAXIMUM	APPLIED	MAXIMUM	APPLIED	MAXIMUM	APPLIED	MAXIMUM	APPLIED	
482663012	14887 BRIANA ST	87.50	87.50	9.00	9.00	0.00	0.00	0.00	0.00	0.00	0.00	0.00	0.00	
482663013	14879 BRIANA ST	87.50	87.50	9.00	9.00	0.00	0.00	0.00	0.00	0.00	0.00	0.00	0.00	
482663014	14867 BRIANA ST	87.50	87.50	9.00	9.00	0.00	0.00	0.00	0.00	0.00	0.00	0.00	0.00	
482663015	14859 BRIANA ST	87.50	87.50	9.00	9.00	0.00	0.00	0.00	0.00	0.00	0.00	0.00	0.00	
482671001	14912 BRIANA ST	87.50	87.50	9.00	9.00	0.00	0.00	0.00	0.00	0.00	0.00	0.00	0.00	
482671002	14922 BRIANA ST	87.50	87.50	9.00	9.00	0.00	0.00	0.00	0.00	0.00	0.00	0.00	0.00	
482671003	14930 BRIANA ST	87.50	87.50	9.00	9.00	0.00	0.00	0.00	0.00	0.00	0.00	0.00	0.00	
482671004	14940 BRIANA ST	87.50	87.50	9.00	9.00	0.00	0.00	0.00	0.00	0.00	0.00	0.00	0.00	
482671005	14948 BRIANA ST	87.50	87.50	9.00	9.00	0.00	0.00	0.00	0.00	0.00	0.00	0.00	0.00	
482671006	14958 BRIANA ST	87.50	87.50	9.00	9.00	0.00	0.00	0.00	0.00	0.00	0.00	0.00	0.00	
482671007	24320 SUN VALLEY RD	87.50	87.50	9.00	9.00	0.00	0.00	0.00	0.00	0.00	0.00	0.00	0.00	
482671008	24330 SUN VALLEY RD	87.50	87.50	9.00	9.00	0.00	0.00	0.00	0.00	0.00	0.00	0.00	0.00	
482671009	24340 SUN VALLEY RD	87.50	87.50	9.00	9.00	0.00	0.00	0.00	0.00	0.00	0.00	0.00	0.00	
482672001	14900 PERHAM DR	87.50	87.50	9.00	9.00	0.00	0.00	0.00	0.00	0.00	0.00	0.00	0.00	
482672002	14912 PERHAM DR	87.50	87.50	9.00	9.00	0.00	0.00	0.00	0.00	0.00	0.00	0.00	0.00	
482672003	14924 PERHAM DR	87.50	87.50	9.00	9.00	0.00	0.00	0.00	0.00	0.00	0.00	0.00	0.00	
482672004	14936 PERHAM DR	87.50	87.50	9.00	9.00	0.00	0.00	0.00	0.00	0.00	0.00	0.00	0.00	
482672005	14948 PERHAM DR	87.50	87.50	9.00	9.00	0.00	0.00	0.00	0.00	0.00	0.00	0.00	0.00	
482672006	14960 PERHAM DR	87.50	87.50	9.00	9.00	0.00	0.00	0.00	0.00	0.00	0.00	0.00	0.00	
482672007	14972 PERHAM DR	87.50	87.50	9.00	9.00	0.00	0.00	0.00	0.00	0.00	0.00	0.00	0.00	
482672008	24363 SUN VALLEY RD	87.50	87.50	9.00	9.00	0.00	0.00	0.00	0.00	0.00	0.00	0.00	0.00	
482672009	24351 SUN VALLEY RD	87.50	87.50	9.00	9.00	0.00	0.00	0.00	0.00	0.00	0.00	0.00	0.00	
482672010	24339 SUN VALLEY RD	87.50	87.50	9.00	9.00	0.00	0.00	0.00	0.00	0.00	0.00	0.00	0.00	
482672011	24329 SUN VALLEY RD	87.50	87.50	9.00	9.00	0.00	0.00	0.00	0.00	0.00	0.00	0.00	0.00	
482672012	24319 SUN VALLEY RD	87.50	87.50	9.00	9.00	0.00	0.00	0.00	0.00	0.00	0.00	0.00	0.00	
482672013	24309 SUN VALLEY RD	87.50	87.50	9.00	9.00	0.00	0.00	0.00	0.00	0.00	0.00	0.00	0.00	
482672014	24297 SUN VALLEY RD	87.50	87.50	9.00	9.00	0.00	0.00	0.00	0.00	0.00	0.00	0.00	0.00	
482672015	24285 SUN VALLEY RD	87.50	87.50	9.00	9.00	0.00	0.00	0.00	0.00	0.00	0.00	0.00	0.00	
482672016	24275 SUN VALLEY RD	87.50	87.50	9.00	9.00	0.00	0.00	0.00	0.00	0.00	0.00	0.00	0.00	
482672017	24263 SUN VALLEY RD	87.50	87.50	9.00	9.00	0.00	0.00	0.00	0.00	0.00	0.00	0.00	0.00	
482672018	24253 SUN VALLEY RD	87.50	87.50	9.00	9.00	0.00	0.00	0.00	0.00	0.00	0.00	0.00	0.00	
482672019	24241 SUN VALLEY RD	87.50	87.50	9.00	9.00	0.00	0.00	0.00	0.00	0.00	0.00	0.00	0.00	
482672020	24233 SUN VALLEY RD	87.50	87.50	9.00	9.00	0.00	0.00	0.00	0.00	0.00	0.00	0.00	0.00	
482672021	24225 SUN VALLEY RD	87.50	87.50	9.00	9.00	0.00	0.00	0.00	0.00	0.00	0.00	0.00	0.00	
482673001	24205 SUN VALLEY RD	87.50	87.50	9.00	9.00	0.00	0.00	0.00	0.00	0.00	0.00	0.00	0.00	
482673002	24197 SUN VALLEY RD	87.50	87.50	9.00	9.00	0.00	0.00	0.00	0.00	0.00	0.00	0.00	0.00	
482673003	24187 SUN VALLEY RD	87.50	87.50	9.00	9.00	0.00	0.00	0.00	0.00	0.00	0.00	0.00	0.00	

MORENO VALLEY COMMUNITY SERVICES DISTRICT
FISCAL YEAR 2015/16 MAXIMUM AND APPLIED PARCEL TAXES/CHARGES

ASSESSOR'S PARCEL NUMBER	SITUS ADDRESS	ZONE A		ZONE C		ZONE D		ZONE E		ZONE M		ZONE S		TRACT NUMBER
		MAXIMUM	APPLIED	MAXIMUM	APPLIED	MAXIMUM	APPLIED	MAXIMUM	APPLIED	MAXIMUM	APPLIED	MAXIMUM	APPLIED	
482673004	24179 SUN VALLEY RD	87.50	87.50	9.00	9.00	0.00	0.00	0.00	0.00	0.00	0.00	0.00	0.00	
482673005	24171 SUN VALLEY RD	87.50	87.50	9.00	9.00	0.00	0.00	0.00	0.00	0.00	0.00	0.00	0.00	
482673006	24161 SUN VALLEY RD	87.50	87.50	9.00	9.00	0.00	0.00	0.00	0.00	0.00	0.00	0.00	0.00	
482673007	24151 SUN VALLEY RD	87.50	87.50	9.00	9.00	0.00	0.00	0.00	0.00	0.00	0.00	0.00	0.00	
482673008	24143 SUN VALLEY RD	87.50	87.50	9.00	9.00	0.00	0.00	0.00	0.00	0.00	0.00	0.00	0.00	
482673009	24133 SUN VALLEY RD	87.50	87.50	9.00	9.00	0.00	0.00	0.00	0.00	0.00	0.00	0.00	0.00	
482674001	24148 SUN VALLEY RD	87.50	87.50	9.00	9.00	0.00	0.00	0.00	0.00	0.00	0.00	0.00	0.00	
482674002	24158 SUN VALLEY RD	87.50	87.50	9.00	9.00	0.00	0.00	0.00	0.00	0.00	0.00	0.00	0.00	
482674003	24168 SUN VALLEY RD	87.50	87.50	9.00	9.00	0.00	0.00	0.00	0.00	0.00	0.00	0.00	0.00	
482674004	24178 SUN VALLEY RD	87.50	87.50	9.00	9.00	0.00	0.00	0.00	0.00	0.00	0.00	0.00	0.00	
482674005	24186 SUN VALLEY RD	87.50	87.50	9.00	9.00	0.00	0.00	0.00	0.00	0.00	0.00	0.00	0.00	
482674006	24196 SUN VALLEY RD	87.50	87.50	9.00	9.00	0.00	0.00	0.00	0.00	0.00	0.00	0.00	0.00	
482674007	24204 SUN VALLEY RD	87.50	87.50	9.00	9.00	0.00	0.00	0.00	0.00	0.00	0.00	0.00	0.00	
482674008	24210 SUN VALLEY RD	87.50	87.50	9.00	9.00	0.00	0.00	0.00	0.00	0.00	0.00	0.00	0.00	
482674009	24218 SUN VALLEY RD	87.50	87.50	9.00	9.00	0.00	0.00	0.00	0.00	0.00	0.00	0.00	0.00	
482674010	24228 SUN VALLEY RD	87.50	87.50	9.00	9.00	0.00	0.00	0.00	0.00	0.00	0.00	0.00	0.00	
482674011	24236 SUN VALLEY RD	87.50	87.50	9.00	9.00	0.00	0.00	0.00	0.00	0.00	0.00	0.00	0.00	
482674012	24246 SUN VALLEY RD	87.50	87.50	9.00	9.00	0.00	0.00	0.00	0.00	0.00	0.00	0.00	0.00	
482674013	24256 SUN VALLEY RD	87.50	87.50	9.00	9.00	0.00	0.00	0.00	0.00	0.00	0.00	0.00	0.00	
482674014	24266 SUN VALLEY RD	87.50	87.50	9.00	9.00	0.00	0.00	0.00	0.00	0.00	0.00	0.00	0.00	
482674015	24276 SUN VALLEY RD	87.50	87.50	9.00	9.00	0.00	0.00	0.00	0.00	0.00	0.00	0.00	0.00	
482674016	14967 BRIANA ST	87.50	87.50	9.00	9.00	0.00	0.00	0.00	0.00	0.00	0.00	0.00	0.00	
482674017	14949 BRIANA ST	87.50	87.50	9.00	9.00	0.00	0.00	0.00	0.00	0.00	0.00	0.00	0.00	
482674018	14935 BRIANA ST	87.50	87.50	9.00	9.00	0.00	0.00	0.00	0.00	0.00	0.00	0.00	0.00	
482674019	14925 BRIANA ST	87.50	87.50	9.00	9.00	0.00	0.00	0.00	0.00	0.00	0.00	0.00	0.00	
482674020	14915 BRIANA ST	87.50	87.50	9.00	9.00	0.00	0.00	0.00	0.00	0.00	0.00	0.00	0.00	
482674021	24269 DRESSIN DR	87.50	87.50	9.00	9.00	0.00	0.00	0.00	0.00	0.00	0.00	0.00	0.00	
482674022	24251 DRESSIN DR	87.50	87.50	9.00	9.00	0.00	0.00	0.00	0.00	0.00	0.00	0.00	0.00	
482674023	24235 DRESSIN DR	87.50	87.50	9.00	9.00	0.00	0.00	0.00	0.00	0.00	0.00	0.00	0.00	
482674024	24227 DRESSIN DR	87.50	87.50	9.00	9.00	0.00	0.00	0.00	0.00	0.00	0.00	0.00	0.00	
482674025	24219 DRESSIN DR	87.50	87.50	9.00	9.00	0.00	0.00	0.00	0.00	0.00	0.00	0.00	0.00	
482674026	24211 DRESSIN DR	87.50	87.50	9.00	9.00	0.00	0.00	0.00	0.00	0.00	0.00	0.00	0.00	
482674027	24209 DRESSIN DR	87.50	87.50	9.00	9.00	0.00	0.00	0.00	0.00	0.00	0.00	0.00	0.00	
482674028	24197 DRESSIN DR	87.50	87.50	9.00	9.00	0.00	0.00	0.00	0.00	0.00	0.00	0.00	0.00	
482674029	24187 DRESSIN DR	87.50	87.50	9.00	9.00	0.00	0.00	0.00	0.00	0.00	0.00	0.00	0.00	
482674030	24177 DRESSIN DR	87.50	87.50	9.00	9.00	0.00	0.00	0.00	0.00	0.00	0.00	0.00	0.00	
482674031	24167 DRESSIN DR	87.50	87.50	9.00	9.00	0.00	0.00	0.00	0.00	0.00	0.00	0.00	0.00	

MORENO VALLEY COMMUNITY SERVICES DISTRICT
FISCAL YEAR 2015/16 MAXIMUM AND APPLIED PARCEL TAXES/CHARGES

ASSESSOR'S PARCEL NUMBER	SITUS ADDRESS	ZONE A		ZONE C		ZONE D		ZONE E		ZONE M		ZONE S		TRACT NUMBER
		MAXIMUM	APPLIED	MAXIMUM	APPLIED	MAXIMUM	APPLIED	MAXIMUM	APPLIED	MAXIMUM	APPLIED	MAXIMUM	APPLIED	
482674032	24159 DRESSIN DR	87.50	87.50	9.00	9.00	0.00	0.00	0.00	0.00	0.00	0.00	0.00	0.00	
482674033	24145 DRESSIN DR	87.50	87.50	9.00	9.00	0.00	0.00	0.00	0.00	0.00	0.00	0.00	0.00	
482681001	14904 SPINNAKER LN	87.50	87.50	9.00	9.00	0.00	0.00	0.00	0.00	0.00	0.00	0.00	0.00	
482681002	14892 SPINNAKER LN	87.50	87.50	9.00	9.00	0.00	0.00	0.00	0.00	0.00	0.00	0.00	0.00	
482681003	14880 SPINNAKER LN	87.50	87.50	9.00	9.00	0.00	0.00	0.00	0.00	0.00	0.00	0.00	0.00	
482681004	14876 SPINNAKER LN	87.50	87.50	9.00	9.00	0.00	0.00	0.00	0.00	0.00	0.00	0.00	0.00	
482681005	14864 SPINNAKER LN	87.50	87.50	9.00	9.00	0.00	0.00	0.00	0.00	0.00	0.00	0.00	0.00	
482681006	14852 SPINNAKER LN	87.50	87.50	9.00	9.00	0.00	0.00	0.00	0.00	0.00	0.00	0.00	0.00	
482681007	14844 SPINNAKER LN	87.50	87.50	9.00	9.00	0.00	0.00	0.00	0.00	0.00	0.00	0.00	0.00	
482681008	14832 SPINNAKER LN	87.50	87.50	9.00	9.00	0.00	0.00	0.00	0.00	0.00	0.00	0.00	0.00	
482681009	14824 SPINNAKER LN	87.50	87.50	9.00	9.00	0.00	0.00	0.00	0.00	0.00	0.00	0.00	0.00	
482681010	14816 SPINNAKER LN	87.50	87.50	9.00	9.00	0.00	0.00	0.00	0.00	0.00	0.00	0.00	0.00	
482681011	14808 SPINNAKER LN	87.50	87.50	9.00	9.00	0.00	0.00	0.00	0.00	0.00	0.00	0.00	0.00	
482681012	14800 SPINNAKER LN	87.50	87.50	9.00	9.00	0.00	0.00	0.00	0.00	0.00	0.00	0.00	0.00	
482681013	14790 SPINNAKER LN	87.50	87.50	9.00	9.00	0.00	0.00	0.00	0.00	0.00	0.00	0.00	0.00	
482681014	14782 SPINNAKER LN	87.50	87.50	9.00	9.00	0.00	0.00	0.00	0.00	0.00	0.00	0.00	0.00	
482681015	14774 SPINNAKER LN	87.50	87.50	9.00	9.00	0.00	0.00	0.00	0.00	0.00	0.00	0.00	0.00	
482682001	24005 DELPHINIUM AVE	87.50	87.50	9.00	9.00	0.00	0.00	0.00	0.00	0.00	0.00	0.00	0.00	
482682002	24015 DELPHINIUM AVE	87.50	87.50	9.00	9.00	0.00	0.00	0.00	0.00	0.00	0.00	0.00	0.00	
482682003	24025 DELPHINIUM AVE	87.50	87.50	9.00	9.00	0.00	0.00	0.00	0.00	0.00	0.00	0.00	0.00	
482682004	24035 DELPHINIUM AVE	87.50	87.50	9.00	9.00	0.00	0.00	0.00	0.00	0.00	0.00	0.00	0.00	
482682005	24045 DELPHINIUM AVE	87.50	87.50	9.00	9.00	0.00	0.00	0.00	0.00	0.00	0.00	0.00	0.00	
482682006	24055 DELPHINIUM AVE	87.50	87.50	9.00	9.00	0.00	0.00	0.00	0.00	0.00	0.00	0.00	0.00	
482682007	24065 DELPHINIUM AVE	87.50	87.50	9.00	9.00	0.00	0.00	0.00	0.00	0.00	0.00	0.00	0.00	
482682008	14773 SPINNAKER LN	87.50	87.50	9.00	9.00	0.00	0.00	0.00	0.00	0.00	0.00	0.00	0.00	
482682009	14781 SPINNAKER LN	87.50	87.50	9.00	9.00	0.00	0.00	0.00	0.00	0.00	0.00	0.00	0.00	
482682010	14789 SPINNAKER LN	87.50	87.50	9.00	9.00	0.00	0.00	0.00	0.00	0.00	0.00	0.00	0.00	
482682011	14797 SPINNAKER LN	87.50	87.50	9.00	9.00	0.00	0.00	0.00	0.00	0.00	0.00	0.00	0.00	
482682012	14805 SPINNAKER LN	87.50	87.50	9.00	9.00	0.00	0.00	0.00	0.00	0.00	0.00	0.00	0.00	
482682013	14813 SPINNAKER LN	87.50	87.50	9.00	9.00	0.00	0.00	0.00	0.00	0.00	0.00	0.00	0.00	
482682014	14821 SPINNAKER LN	87.50	87.50	9.00	9.00	0.00	0.00	0.00	0.00	0.00	0.00	0.00	0.00	
482682015	14829 SPINNAKER LN	87.50	87.50	9.00	9.00	0.00	0.00	0.00	0.00	0.00	0.00	0.00	0.00	
482682016	14837 SPINNAKER LN	87.50	87.50	9.00	9.00	0.00	0.00	0.00	0.00	0.00	0.00	0.00	0.00	
482682017	14845 SPINNAKER LN	87.50	87.50	9.00	9.00	0.00	0.00	0.00	0.00	0.00	0.00	0.00	0.00	
482682018	14857 SPINNAKER LN	87.50	87.50	9.00	9.00	0.00	0.00	0.00	0.00	0.00	0.00	0.00	0.00	
482682019	14875 SPINNAKER LN	87.50	87.50	9.00	9.00	0.00	0.00	0.00	0.00	0.00	0.00	0.00	0.00	
482682020	14881 SPINNAKER LN	87.50	87.50	9.00	9.00	0.00	0.00	0.00	0.00	0.00	0.00	0.00	0.00	

MORENO VALLEY COMMUNITY SERVICES DISTRICT
FISCAL YEAR 2015/16 MAXIMUM AND APPLIED PARCEL TAXES/CHARGES

ASSESSOR'S PARCEL NUMBER	SITUS ADDRESS	ZONE A		ZONE C		ZONE D		ZONE E		ZONE M		ZONE S		TRACT NUMBER
		MAXIMUM	APPLIED	MAXIMUM	APPLIED	MAXIMUM	APPLIED	MAXIMUM	APPLIED	MAXIMUM	APPLIED	MAXIMUM	APPLIED	
482682021	14891 SPINNAKER LN	87.50	87.50	9.00	9.00	0.00	0.00	0.00	0.00	0.00	0.00	0.00	0.00	
482682022	14903 SPINNAKER LN	87.50	87.50	9.00	9.00	0.00	0.00	0.00	0.00	0.00	0.00	0.00	0.00	
482682023	14911 SPINNAKER LN	87.50	87.50	9.00	9.00	0.00	0.00	0.00	0.00	0.00	0.00	0.00	0.00	
482682024	14919 SPINNAKER LN	87.50	87.50	9.00	9.00	0.00	0.00	0.00	0.00	0.00	0.00	0.00	0.00	
482682025	14929 SPINNAKER LN	87.50	87.50	9.00	9.00	0.00	0.00	0.00	0.00	0.00	0.00	0.00	0.00	
482682026	14939 SPINNAKER LN	87.50	87.50	9.00	9.00	0.00	0.00	0.00	0.00	0.00	0.00	0.00	0.00	
482682027	14949 SPINNAKER LN	87.50	87.50	9.00	9.00	0.00	0.00	0.00	0.00	0.00	0.00	0.00	0.00	
482682028	14950 MEADOW BREEZE DR	87.50	87.50	9.00	9.00	0.00	0.00	0.00	0.00	0.00	0.00	0.00	0.00	
482682029	14940 MEADOW BREEZE DR	87.50	87.50	9.00	9.00	0.00	0.00	0.00	0.00	0.00	0.00	0.00	0.00	
482682030	14930 MEADOW BREEZE DR	87.50	87.50	9.00	9.00	0.00	0.00	0.00	0.00	0.00	0.00	0.00	0.00	
482682031	14920 MEADOW BREEZE DR	87.50	87.50	9.00	9.00	0.00	0.00	0.00	0.00	0.00	0.00	0.00	0.00	
482682032	14910 MEADOW BREEZE DR	87.50	87.50	9.00	9.00	0.00	0.00	0.00	0.00	0.00	0.00	0.00	0.00	
482682033	14900 MEADOW BREEZE DR	87.50	87.50	9.00	9.00	0.00	0.00	0.00	0.00	0.00	0.00	0.00	0.00	
482682034	14890 MEADOW BREEZE DR	87.50	87.50	9.00	9.00	0.00	0.00	0.00	0.00	0.00	0.00	0.00	0.00	
482682035	14880 MEADOW BREEZE DR	87.50	87.50	9.00	9.00	0.00	0.00	0.00	0.00	0.00	0.00	0.00	0.00	
482682036	14870 MEADOW BREEZE DR	87.50	87.50	9.00	9.00	0.00	0.00	0.00	0.00	0.00	0.00	0.00	0.00	
482682037	14860 MEADOW BREEZE DR	87.50	87.50	9.00	9.00	0.00	0.00	0.00	0.00	0.00	0.00	0.00	0.00	
482682038	14850 MEADOW BREEZE DR	87.50	87.50	9.00	9.00	0.00	0.00	0.00	0.00	0.00	0.00	0.00	0.00	
482682039	14842 MEADOW BREEZE DR	87.50	87.50	9.00	9.00	0.00	0.00	0.00	0.00	0.00	0.00	0.00	0.00	
482682040	14834 MEADOW BREEZE DR	87.50	87.50	9.00	9.00	0.00	0.00	0.00	0.00	0.00	0.00	0.00	0.00	
482682041	14826 MEADOW BREEZE DR	87.50	87.50	9.00	9.00	0.00	0.00	0.00	0.00	0.00	0.00	0.00	0.00	
482682042	14818 MEADOW BREEZE DR	87.50	87.50	9.00	9.00	0.00	0.00	0.00	0.00	0.00	0.00	0.00	0.00	
482682043	14820 LAVENDER LN	87.50	87.50	9.00	9.00	0.00	0.00	0.00	0.00	0.00	0.00	0.00	0.00	
482682044	14810 LAVENDER LN	87.50	87.50	9.00	9.00	0.00	0.00	0.00	0.00	0.00	0.00	0.00	0.00	
482682045	14800 LAVENDER LN	87.50	87.50	9.00	9.00	0.00	0.00	0.00	0.00	0.00	0.00	0.00	0.00	
482682046	14792 LAVENDER LN	87.50	87.50	9.00	9.00	0.00	0.00	0.00	0.00	0.00	0.00	0.00	0.00	
482682047	14786 LAVENDER LN	87.50	87.50	9.00	9.00	0.00	0.00	0.00	0.00	0.00	0.00	0.00	0.00	
482682048	14780 LAVENDER LN	87.50	87.50	9.00	9.00	0.00	0.00	0.00	0.00	0.00	0.00	0.00	0.00	
482682049	14774 LAVENDER LN	87.50	87.50	9.00	9.00	0.00	0.00	0.00	0.00	0.00	0.00	0.00	0.00	
482682050	14775 LAVENDER LN	87.50	87.50	9.00	9.00	0.00	0.00	0.00	0.00	0.00	0.00	0.00	0.00	
482682051	14781 LAVENDER LN	87.50	87.50	9.00	9.00	0.00	0.00	0.00	0.00	0.00	0.00	0.00	0.00	
482682052	14789 LAVENDER LN	87.50	87.50	9.00	9.00	0.00	0.00	0.00	0.00	0.00	0.00	0.00	0.00	
482682053	14799 LAVENDER LN	87.50	87.50	9.00	9.00	0.00	0.00	0.00	0.00	0.00	0.00	0.00	0.00	
482682054	14809 LAVENDER LN	87.50	87.50	9.00	9.00	0.00	0.00	0.00	0.00	0.00	0.00	0.00	0.00	
482682055	14819 LAVENDER LN	87.50	87.50	9.00	9.00	0.00	0.00	0.00	0.00	0.00	0.00	0.00	0.00	
482682056	14829 LAVENDER LN	87.50	87.50	9.00	9.00	0.00	0.00	0.00	0.00	0.00	0.00	0.00	0.00	
482682057	14839 LAVENDER LN	87.50	87.50	9.00	9.00	0.00	0.00	0.00	0.00	0.00	0.00	0.00	0.00	

MORENO VALLEY COMMUNITY SERVICES DISTRICT
FISCAL YEAR 2015/16 MAXIMUM AND APPLIED PARCEL TAXES/CHARGES

ASSESSOR'S PARCEL NUMBER	SITUS ADDRESS	ZONE A		ZONE C		ZONE D		ZONE E		ZONE M		ZONE S		TRACT NUMBER
		MAXIMUM	APPLIED	MAXIMUM	APPLIED	MAXIMUM	APPLIED	MAXIMUM	APPLIED	MAXIMUM	APPLIED	MAXIMUM	APPLIED	
482682058	14849 LAVENDER LN	87.50	87.50	9.00	9.00	0.00	0.00	0.00	0.00	0.00	0.00	0.00	0.00	
482682059	14859 LAVENDER LN	87.50	87.50	9.00	9.00	0.00	0.00	0.00	0.00	0.00	0.00	0.00	0.00	
482682060	14869 LAVENDER LN	87.50	87.50	9.00	9.00	0.00	0.00	0.00	0.00	0.00	0.00	0.00	0.00	
482682061	14879 LAVENDER LN	87.50	87.50	9.00	9.00	0.00	0.00	0.00	0.00	0.00	0.00	0.00	0.00	
482682062	14889 LAVENDER LN	87.50	87.50	9.00	9.00	0.00	0.00	0.00	0.00	0.00	0.00	0.00	0.00	
482682063	14899 LAVENDER LN	87.50	87.50	9.00	9.00	0.00	0.00	0.00	0.00	0.00	0.00	0.00	0.00	
482682064	14909 LAVENDER LN	87.50	87.50	9.00	9.00	0.00	0.00	0.00	0.00	0.00	0.00	0.00	0.00	
482682065	14919 LAVENDER LN	87.50	87.50	9.00	9.00	0.00	0.00	0.00	0.00	0.00	0.00	0.00	0.00	
482682066	14929 LAVENDER LN	87.50	87.50	9.00	9.00	0.00	0.00	0.00	0.00	0.00	0.00	0.00	0.00	
482682067	14939 LAVENDER LN	87.50	87.50	9.00	9.00	0.00	0.00	0.00	0.00	0.00	0.00	0.00	0.00	
482682068	14949 LAVENDER LN	87.50	87.50	9.00	9.00	0.00	0.00	0.00	0.00	0.00	0.00	0.00	0.00	
482682069	14959 LAVENDER LN	87.50	87.50	9.00	9.00	0.00	0.00	0.00	0.00	0.00	0.00	0.00	0.00	
482682070	14969 LAVENDER LN	87.50	87.50	9.00	9.00	0.00	0.00	0.00	0.00	0.00	0.00	0.00	0.00	
482682071	24013 SUN VALLEY RD	87.50	87.50	9.00	9.00	0.00	0.00	0.00	0.00	0.00	0.00	0.00	0.00	
482682072	24025 SUN VALLEY RD	87.50	87.50	9.00	9.00	0.00	0.00	0.00	0.00	0.00	0.00	0.00	0.00	
482682073	24035 SUN VALLEY RD	87.50	87.50	9.00	9.00	0.00	0.00	0.00	0.00	0.00	0.00	0.00	0.00	
482682074	24045 SUN VALLEY RD	87.50	87.50	9.00	9.00	0.00	0.00	0.00	0.00	0.00	0.00	0.00	0.00	
482682075	24055 SUN VALLEY RD	87.50	87.50	9.00	9.00	0.00	0.00	0.00	0.00	0.00	0.00	0.00	0.00	
482682076	24065 SUN VALLEY RD	87.50	87.50	9.00	9.00	0.00	0.00	0.00	0.00	0.00	0.00	0.00	0.00	
482682077	24075 SUN VALLEY RD	87.50	87.50	9.00	9.00	0.00	0.00	0.00	0.00	0.00	0.00	0.00	0.00	
482682078	24095 SUN VALLEY RD	87.50	87.50	9.00	9.00	0.00	0.00	0.00	0.00	0.00	0.00	0.00	0.00	
482682079	24105 SUN VALLEY RD	87.50	87.50	9.00	9.00	0.00	0.00	0.00	0.00	0.00	0.00	0.00	0.00	
482682080	24115 SUN VALLEY RD	87.50	87.50	9.00	9.00	0.00	0.00	0.00	0.00	0.00	0.00	0.00	0.00	
482683001	14949 MEADOW BREEZE DR	87.50	87.50	9.00	9.00	0.00	0.00	0.00	0.00	0.00	0.00	0.00	0.00	
482683002	14939 MEADOW BREEZE DR	87.50	87.50	9.00	9.00	0.00	0.00	0.00	0.00	0.00	0.00	0.00	0.00	
482683003	14929 MEADOW BREEZE DR	87.50	87.50	9.00	9.00	0.00	0.00	0.00	0.00	0.00	0.00	0.00	0.00	
482683004	14919 MEADOW BREEZE DR	87.50	87.50	9.00	9.00	0.00	0.00	0.00	0.00	0.00	0.00	0.00	0.00	
482683005	14909 MEADOW BREEZE DR	87.50	87.50	9.00	9.00	0.00	0.00	0.00	0.00	0.00	0.00	0.00	0.00	
482683006	14899 MEADOW BREEZE DR	87.50	87.50	9.00	9.00	0.00	0.00	0.00	0.00	0.00	0.00	0.00	0.00	
482683007	14889 MEADOW BREEZE DR	87.50	87.50	9.00	9.00	0.00	0.00	0.00	0.00	0.00	0.00	0.00	0.00	
482683008	14875 MEADOW BREEZE DR	87.50	87.50	9.00	9.00	0.00	0.00	0.00	0.00	0.00	0.00	0.00	0.00	
482683009	14855 MEADOW BREEZE DR	87.50	87.50	9.00	9.00	0.00	0.00	0.00	0.00	0.00	0.00	0.00	0.00	
482683010	14847 MEADOW BREEZE DR	87.50	87.50	9.00	9.00	0.00	0.00	0.00	0.00	0.00	0.00	0.00	0.00	
482683011	14870 LAVENDER LN	87.50	87.50	9.00	9.00	0.00	0.00	0.00	0.00	0.00	0.00	0.00	0.00	
482683012	14880 LAVENDER LN	87.50	87.50	9.00	9.00	0.00	0.00	0.00	0.00	0.00	0.00	0.00	0.00	
482683013	14890 LAVENDER LN	87.50	87.50	9.00	9.00	0.00	0.00	0.00	0.00	0.00	0.00	0.00	0.00	
482683014	14900 LAVENDER LN	87.50	87.50	9.00	9.00	0.00	0.00	0.00	0.00	0.00	0.00	0.00	0.00	

MORENO VALLEY COMMUNITY SERVICES DISTRICT
FISCAL YEAR 2015/16 MAXIMUM AND APPLIED PARCEL TAXES/CHARGES

ASSESSOR'S PARCEL NUMBER	SITUS ADDRESS	ZONE A		ZONE C		ZONE D		ZONE E		ZONE M		ZONE S		TRACT NUMBER
		MAXIMUM	APPLIED	MAXIMUM	APPLIED	MAXIMUM	APPLIED	MAXIMUM	APPLIED	MAXIMUM	APPLIED	MAXIMUM	APPLIED	
482683015	14910 LAVENDER LN	87.50	87.50	9.00	9.00	0.00	0.00	0.00	0.00	0.00	0.00	0.00	0.00	
482683016	14920 LAVENDER LN	87.50	87.50	9.00	9.00	0.00	0.00	0.00	0.00	0.00	0.00	0.00	0.00	
482683017	14930 LAVENDER LN	87.50	87.50	9.00	9.00	0.00	0.00	0.00	0.00	0.00	0.00	0.00	0.00	
482683018	14940 LAVENDER LN	87.50	87.50	9.00	9.00	0.00	0.00	0.00	0.00	0.00	0.00	0.00	0.00	
482683019	14950 LAVENDER LN	87.50	87.50	9.00	9.00	0.00	0.00	0.00	0.00	0.00	0.00	0.00	0.00	
482690001	14605 UNITY CT	87.50	87.50	9.00	9.00	0.00	0.00	0.00	0.00	0.00	0.00	0.00	0.00	
482690002	14615 UNITY CT	87.50	87.50	9.00	9.00	0.00	0.00	0.00	0.00	0.00	0.00	0.00	0.00	
482690003	14625 UNITY CT	87.50	87.50	9.00	9.00	0.00	0.00	0.00	0.00	0.00	0.00	0.00	0.00	
482690004	14624 CAGNEY CT	87.50	87.50	9.00	9.00	0.00	0.00	0.00	0.00	0.00	0.00	0.00	0.00	
482690005	14614 CAGNEY CT	87.50	87.50	9.00	9.00	0.00	0.00	0.00	0.00	0.00	0.00	0.00	0.00	
482690006	14604 CAGNEY CT	87.50	87.50	9.00	9.00	0.00	0.00	0.00	0.00	0.00	0.00	0.00	0.00	
482690007	14596 CAGNEY CT	87.50	87.50	9.00	9.00	0.00	0.00	0.00	0.00	0.00	0.00	0.00	0.00	
482690008	14590 CAGNEY CT	87.50	87.50	9.00	9.00	0.00	0.00	0.00	0.00	0.00	0.00	0.00	0.00	
482690009	14584 CAGNEY CT	87.50	87.50	9.00	9.00	0.00	0.00	0.00	0.00	0.00	0.00	0.00	0.00	
482690010	14580 CAGNEY CT	87.50	87.50	9.00	9.00	0.00	0.00	0.00	0.00	0.00	0.00	0.00	0.00	
482690011	14579 CAGNEY CT	87.50	87.50	9.00	9.00	0.00	0.00	0.00	0.00	0.00	0.00	0.00	0.00	
482690012	14583 CAGNEY CT	87.50	87.50	9.00	9.00	0.00	0.00	0.00	0.00	0.00	0.00	0.00	0.00	
482690013	14593 CAGNEY CT	87.50	87.50	9.00	9.00	0.00	0.00	0.00	0.00	0.00	0.00	0.00	0.00	
482690014	14603 CAGNEY CT	87.50	87.50	9.00	9.00	0.00	0.00	0.00	0.00	0.00	0.00	0.00	0.00	
482690015	14613 CAGNEY CT	87.50	87.50	9.00	9.00	0.00	0.00	0.00	0.00	0.00	0.00	0.00	0.00	
482690016	14623 CAGNEY CT	87.50	87.50	9.00	9.00	0.00	0.00	0.00	0.00	0.00	0.00	0.00	0.00	
482690017	14633 CAGNEY CT	87.50	87.50	9.00	9.00	0.00	0.00	0.00	0.00	0.00	0.00	0.00	0.00	
482690018	14641 CAGNEY CT	87.50	87.50	9.00	9.00	0.00	0.00	0.00	0.00	0.00	0.00	0.00	0.00	
482690019	14647 CAGNEY CT	87.50	87.50	9.00	9.00	0.00	0.00	0.00	0.00	0.00	0.00	0.00	0.00	
482690020	14653 CAGNEY CT	87.50	87.50	9.00	9.00	0.00	0.00	0.00	0.00	0.00	0.00	0.00	0.00	
482690021	14659 CAGNEY CT	87.50	87.50	9.00	9.00	0.00	0.00	0.00	0.00	0.00	0.00	0.00	0.00	
482690022	14665 CAGNEY CT	87.50	87.50	9.00	9.00	0.00	0.00	0.00	0.00	0.00	0.00	0.00	0.00	
482690023	14671 CAGNEY CT	87.50	87.50	9.00	9.00	0.00	0.00	0.00	0.00	0.00	0.00	0.00	0.00	
482690024	14681 UNITY CT	87.50	87.50	9.00	9.00	0.00	0.00	0.00	0.00	0.00	0.00	0.00	0.00	
482690025	14691 UNITY CT	87.50	87.50	9.00	9.00	0.00	0.00	0.00	0.00	0.00	0.00	0.00	0.00	
482690026	14703 UNITY CT	87.50	87.50	9.00	9.00	0.00	0.00	0.00	0.00	0.00	0.00	0.00	0.00	
482690027	14702 HAMBY CT	87.50	87.50	9.00	9.00	0.00	0.00	0.00	0.00	0.00	0.00	0.00	0.00	
482690028	14692 HAMBY CT	87.50	87.50	9.00	9.00	0.00	0.00	0.00	0.00	0.00	0.00	0.00	0.00	
482690029	14682 HAMBY CT	87.50	87.50	9.00	9.00	0.00	0.00	0.00	0.00	0.00	0.00	0.00	0.00	
482690030	14685 HAMBY CT	87.50	87.50	9.00	9.00	0.00	0.00	0.00	0.00	0.00	0.00	0.00	0.00	
482690031	14693 HAMBY CT	87.50	87.50	9.00	9.00	0.00	0.00	0.00	0.00	0.00	0.00	0.00	0.00	
482690032	14701 HAMBY CT	87.50	87.50	9.00	9.00	0.00	0.00	0.00	0.00	0.00	0.00	0.00	0.00	

MORENO VALLEY COMMUNITY SERVICES DISTRICT
FISCAL YEAR 2015/16 MAXIMUM AND APPLIED PARCEL TAXES/CHARGES

ASSESSOR'S PARCEL NUMBER	SITUS ADDRESS	ZONE A		ZONE C		ZONE D		ZONE E		ZONE M		ZONE S		TRACT NUMBER
		MAXIMUM	APPLIED	MAXIMUM	APPLIED	MAXIMUM	APPLIED	MAXIMUM	APPLIED	MAXIMUM	APPLIED	MAXIMUM	APPLIED	
482690033	14709 UNITY CT	87.50	87.50	9.00	9.00	0.00	0.00	0.00	0.00	0.00	0.00	0.00	0.00	
482690034	14717 UNITY CT	87.50	87.50	9.00	9.00	0.00	0.00	0.00	0.00	0.00	0.00	0.00	0.00	
482690035	14725 UNITY CT	87.50	87.50	9.00	9.00	0.00	0.00	0.00	0.00	0.00	0.00	0.00	0.00	
482690036	14733 UNITY CT	87.50	87.50	9.00	9.00	0.00	0.00	0.00	0.00	0.00	0.00	0.00	0.00	
482690037	14741 UNITY CT	87.50	87.50	9.00	9.00	0.00	0.00	0.00	0.00	0.00	0.00	0.00	0.00	
482690038	14749 UNITY CT	87.50	87.50	9.00	9.00	0.00	0.00	0.00	0.00	0.00	0.00	0.00	0.00	
482700001	24430 ALESSANDRO BLV	87.50	87.50	9.00	9.00	0.00	0.00	0.00	0.00	417.51	414.48	0.00	0.00	
482700002		87.50	87.50	9.00	9.00	0.00	0.00	0.00	0.00	0.00	0.00	0.00	0.00	
482700003	24440 ALESSANDRO BLV	87.50	87.50	9.00	9.00	0.00	0.00	0.00	0.00	0.00	0.00	0.00	0.00	
482700004	24440 ALESSANDRO BLV A	87.50	87.50	9.00	9.00	0.00	0.00	0.00	0.00	0.00	0.00	0.00	0.00	
482700005		87.50	87.50	9.00	9.00	0.00	0.00	0.00	0.00	417.51	414.48	0.00	0.00	
482700006	24440 ALESSANDRO BLV	87.50	87.50	9.00	9.00	0.00	0.00	0.00	0.00	0.00	0.00	0.00	0.00	
482700008	24440 ALESSANDRO BLV	87.50	87.50	9.00	9.00	0.00	0.00	0.00	0.00	0.00	0.00	0.00	0.00	
482700009	13925 INDIAN ST	87.50	87.50	9.00	9.00	0.00	0.00	0.00	0.00	0.00	0.00	0.00	0.00	
484020006		87.50	87.50	9.00	9.00	0.00	0.00	0.00	0.00	0.00	0.00	0.00	0.00	
484020018		87.50	87.50	9.00	9.00	0.00	0.00	0.00	0.00	0.00	0.00	0.00	0.00	
484020019	25011 ALESSANDRO BLV	87.50	87.50	9.00	9.00	0.00	0.00	0.00	0.00	0.00	0.00	0.00	0.00	
484020023	717 ALESSANDRO BLV	10500.00	10500.00	9.00	9.00	0.00	0.00	0.00	0.00	6406.99	6360.56	0.00	0.00	
484020024	717 ALESSANDRO BLV	17500.00	17500.00	9.00	9.00	0.00	0.00	0.00	0.00	7830.64	7773.90	0.00	0.00	
484020025		87.50	87.50	9.00	9.00	0.00	0.00	0.00	0.00	0.00	0.00	0.00	0.00	
484020026	14070 PERRIS BLV	87.50	87.50	9.00	9.00	0.00	0.00	0.00	0.00	3025.90	2913.90	0.00	0.00	
484030002	25539 ALESSANDRO BLV	87.50	87.50	9.00	9.00	0.00	0.00	0.00	0.00	0.00	0.00	0.00	0.00	
484030003		87.50	87.50	9.00	9.00	0.00	0.00	0.00	0.00	0.00	0.00	0.00	0.00	
484030004	25631 ALESSANDRO BLV	87.50	87.50	9.00	9.00	0.00	0.00	0.00	0.00	0.00	0.00	0.00	0.00	
484030005	25681 ALESSANDRO BLV	87.50	87.50	9.00	9.00	0.00	0.00	0.00	0.00	0.00	0.00	0.00	0.00	
484030009	25791 ALESSANDRO BLV	87.50	87.50	9.00	9.00	0.00	0.00	0.00	0.00	0.00	0.00	0.00	0.00	
484030012	25807 ALESSANDRO BLV	87.50	87.50	9.00	9.00	0.00	0.00	0.00	0.00	0.00	0.00	0.00	0.00	
484030013	25817 ALESSANDRO BLV	87.50	87.50	9.00	9.00	0.00	0.00	0.00	0.00	0.00	0.00	0.00	0.00	
484030014		87.50	87.50	9.00	9.00	0.00	0.00	0.00	0.00	0.00	0.00	0.00	0.00	
484030015	25873 ALESSANDRO BLV	87.50	87.50	9.00	9.00	0.00	0.00	0.00	0.00	1698.35	0.00	0.00	0.00	
484030016		87.50	87.50	9.00	9.00	0.00	0.00	0.00	0.00	0.00	0.00	0.00	0.00	
484030020		87.50	87.50	9.00	9.00	0.00	0.00	0.00	0.00	666.29	0.00	0.00	0.00	
484030022	25767 ALESSANDRO BLV	87.50	87.50	9.00	9.00	0.00	0.00	0.00	0.00	666.29	0.00	0.00	0.00	
484030023	25793 ALESSANDRO BLV	87.50	87.50	9.00	9.00	0.00	0.00	0.00	0.00	0.00	0.00	0.00	0.00	
484030025		87.50	87.50	9.00	9.00	0.00	0.00	0.00	0.00	0.00	0.00	0.00	0.00	
484041001	14243 AGAVE ST	87.50	87.50	9.00	9.00	0.00	0.00	0.00	0.00	0.00	0.00	0.00	0.00	
484041002	14229 AGAVE ST	87.50	87.50	9.00	9.00	0.00	0.00	0.00	0.00	0.00	0.00	0.00	0.00	

MORENO VALLEY COMMUNITY SERVICES DISTRICT
FISCAL YEAR 2015/16 MAXIMUM AND APPLIED PARCEL TAXES/CHARGES

ASSESSOR'S PARCEL NUMBER	SITUS ADDRESS	ZONE A		ZONE C		ZONE D		ZONE E		ZONE M		ZONE S		TRACT NUMBER
		MAXIMUM	APPLIED	MAXIMUM	APPLIED	MAXIMUM	APPLIED	MAXIMUM	APPLIED	MAXIMUM	APPLIED	MAXIMUM	APPLIED	
484041003	14213 AGAVE ST	87.50	87.50	9.00	9.00	0.00	0.00	0.00	0.00	0.00	0.00	0.00	0.00	
484041004	14195 AGAVE ST	87.50	87.50	9.00	9.00	0.00	0.00	0.00	0.00	0.00	0.00	0.00	0.00	
484041005	14181 AGAVE ST	87.50	87.50	9.00	9.00	0.00	0.00	0.00	0.00	0.00	0.00	0.00	0.00	
484041006	14171 AGAVE ST	87.50	87.50	9.00	9.00	0.00	0.00	0.00	0.00	0.00	0.00	0.00	0.00	
484041007	14161 AGAVE ST	87.50	87.50	9.00	9.00	0.00	0.00	0.00	0.00	0.00	0.00	0.00	0.00	
484041008	14151 AGAVE ST	87.50	87.50	9.00	9.00	0.00	0.00	0.00	0.00	0.00	0.00	0.00	0.00	
484041009	14141 AGAVE ST	87.50	87.50	9.00	9.00	0.00	0.00	0.00	0.00	0.00	0.00	0.00	0.00	
484041010	14130 AGAVE ST	87.50	87.50	9.00	9.00	0.00	0.00	0.00	0.00	0.00	0.00	0.00	0.00	
484041011	14140 AGAVE ST	87.50	87.50	9.00	9.00	0.00	0.00	0.00	0.00	0.00	0.00	0.00	0.00	
484041012	14150 AGAVE ST	87.50	87.50	9.00	9.00	0.00	0.00	0.00	0.00	0.00	0.00	0.00	0.00	
484041013	14160 AGAVE ST	87.50	87.50	9.00	9.00	0.00	0.00	0.00	0.00	0.00	0.00	0.00	0.00	
484041014	14170 AGAVE ST	87.50	87.50	9.00	9.00	0.00	0.00	0.00	0.00	0.00	0.00	0.00	0.00	
484041015	14182 AGAVE ST	87.50	87.50	9.00	9.00	0.00	0.00	0.00	0.00	0.00	0.00	0.00	0.00	
484041016	14196 AGAVE ST	87.50	87.50	9.00	9.00	0.00	0.00	0.00	0.00	0.00	0.00	0.00	0.00	
484041017	14212 AGAVE ST	87.50	87.50	9.00	9.00	0.00	0.00	0.00	0.00	0.00	0.00	0.00	0.00	
484041018	14228 AGAVE ST	87.50	87.50	9.00	9.00	0.00	0.00	0.00	0.00	0.00	0.00	0.00	0.00	
484041019	14242 AGAVE ST	87.50	87.50	9.00	9.00	0.00	0.00	0.00	0.00	0.00	0.00	0.00	0.00	
484041020	14247 APPLE BLOSSOM LN	87.50	87.50	9.00	9.00	0.00	0.00	0.00	0.00	0.00	0.00	0.00	0.00	
484041021	14231 APPLE BLOSSOM LN	87.50	87.50	9.00	9.00	0.00	0.00	0.00	0.00	0.00	0.00	0.00	0.00	
484041022	14215 APPLE BLOSSOM LN	87.50	87.50	9.00	9.00	0.00	0.00	0.00	0.00	0.00	0.00	0.00	0.00	
484041023	14199 APPLE BLOSSOM LN	87.50	87.50	9.00	9.00	0.00	0.00	0.00	0.00	0.00	0.00	0.00	0.00	
484041024	14187 APPLE BLOSSOM LN	87.50	87.50	9.00	9.00	0.00	0.00	0.00	0.00	0.00	0.00	0.00	0.00	
484041025	14175 APPLE BLOSSOM LN	87.50	87.50	9.00	9.00	0.00	0.00	0.00	0.00	0.00	0.00	0.00	0.00	
484041026	14159 APPLE BLOSSOM LN	87.50	87.50	9.00	9.00	0.00	0.00	0.00	0.00	0.00	0.00	0.00	0.00	
484041027	14147 APPLE BLOSSOM LN	87.50	87.50	9.00	9.00	0.00	0.00	0.00	0.00	0.00	0.00	0.00	0.00	
484041028	14135 APPLE BLOSSOM LN	87.50	87.50	9.00	9.00	0.00	0.00	0.00	0.00	0.00	0.00	0.00	0.00	
484042002	14134 APPLE BLOSSOM LN	87.50	87.50	9.00	9.00	0.00	0.00	0.00	0.00	0.00	0.00	0.00	0.00	
484042003	14146 APPLE BLOSSOM LN	87.50	87.50	9.00	9.00	0.00	0.00	0.00	0.00	0.00	0.00	0.00	0.00	
484042004	14158 APPLE BLOSSOM LN	87.50	87.50	9.00	9.00	0.00	0.00	0.00	0.00	0.00	0.00	0.00	0.00	
484042005	14174 APPLEBLOSSOM LN	87.50	87.50	9.00	9.00	0.00	0.00	0.00	0.00	0.00	0.00	0.00	0.00	
484042006	14186 APPLE BLOSSOM LN	87.50	87.50	9.00	9.00	0.00	0.00	0.00	0.00	0.00	0.00	0.00	0.00	
484042007	14198 APPLE BLOSSOM LN	87.50	87.50	9.00	9.00	0.00	0.00	0.00	0.00	0.00	0.00	0.00	0.00	
484042008	14216 APPLE BLOSSOM LN	87.50	87.50	9.00	9.00	0.00	0.00	0.00	0.00	0.00	0.00	0.00	0.00	
484042009	14230 APPLE BLOSSOM LN	87.50	87.50	9.00	9.00	0.00	0.00	0.00	0.00	0.00	0.00	0.00	0.00	
484042010	14246 APPLE BLOSSOM LN	87.50	87.50	9.00	9.00	0.00	0.00	0.00	0.00	0.00	0.00	0.00	0.00	
484042011	14237 WOODPARK DR	87.50	87.50	9.00	9.00	0.00	0.00	0.00	0.00	0.00	0.00	0.00	0.00	
484042012	14225 WOODPARK DR	87.50	87.50	9.00	9.00	0.00	0.00	0.00	0.00	0.00	0.00	0.00	0.00	

MORENO VALLEY COMMUNITY SERVICES DISTRICT
FISCAL YEAR 2015/16 MAXIMUM AND APPLIED PARCEL TAXES/CHARGES

ASSESSOR'S PARCEL NUMBER	SITUS ADDRESS	ZONE A		ZONE C		ZONE D		ZONE E		ZONE M		ZONE S		TRACT NUMBER
		MAXIMUM	APPLIED	MAXIMUM	APPLIED	MAXIMUM	APPLIED	MAXIMUM	APPLIED	MAXIMUM	APPLIED	MAXIMUM	APPLIED	
484042013	14213 WOODPARK DR	87.50	87.50	9.00	9.00	0.00	0.00	0.00	0.00	0.00	0.00	0.00	0.00	
484042014	14201 WOODPARK DR	87.50	87.50	9.00	9.00	0.00	0.00	0.00	0.00	0.00	0.00	0.00	0.00	
484042015	14189 WOODPARK DR	87.50	87.50	9.00	9.00	0.00	0.00	0.00	0.00	0.00	0.00	0.00	0.00	
484042016	14177 WOODPARK DR	87.50	87.50	9.00	9.00	0.00	0.00	0.00	0.00	0.00	0.00	0.00	0.00	
484042017	14165 WOODPARK DR	87.50	87.50	9.00	9.00	0.00	0.00	0.00	0.00	0.00	0.00	0.00	0.00	
484042018	14153 WOODPARK DR	87.50	87.50	9.00	9.00	0.00	0.00	0.00	0.00	0.00	0.00	0.00	0.00	
484042019	14141 WOODPARK DR	87.50	87.50	9.00	9.00	0.00	0.00	0.00	0.00	0.00	0.00	0.00	0.00	
484042020	14140 WOODPARK DR	87.50	87.50	9.00	9.00	0.00	0.00	0.00	0.00	0.00	0.00	0.00	0.00	
484042021	14152 WOODPARK DR	87.50	87.50	9.00	9.00	0.00	0.00	0.00	0.00	0.00	0.00	0.00	0.00	
484042022	14164 WOODPARK DR	87.50	87.50	9.00	9.00	0.00	0.00	0.00	0.00	0.00	0.00	0.00	0.00	
484042023	14176 WOODPARK DR	87.50	87.50	9.00	9.00	0.00	0.00	0.00	0.00	0.00	0.00	0.00	0.00	
484042024	14188 WOODPARK DR	87.50	87.50	9.00	9.00	0.00	0.00	0.00	0.00	0.00	0.00	0.00	0.00	
484042025	14200 WOODPARK DR	87.50	87.50	9.00	9.00	0.00	0.00	0.00	0.00	0.00	0.00	0.00	0.00	
484042026	14212 WOODPARK DR	87.50	87.50	9.00	9.00	0.00	0.00	0.00	0.00	0.00	0.00	0.00	0.00	
484042027	14224 WOODPARK DR	87.50	87.50	9.00	9.00	0.00	0.00	0.00	0.00	0.00	0.00	0.00	0.00	
484042028	25292 BRODIAEA AVE	87.50	87.50	9.00	9.00	0.00	0.00	0.00	0.00	0.00	0.00	0.00	0.00	
484042029	25304 BRODIAEA AVE	87.50	87.50	9.00	9.00	0.00	0.00	0.00	0.00	0.00	0.00	0.00	0.00	
484042030	25316 BRODIAEA AVE	87.50	87.50	9.00	9.00	0.00	0.00	0.00	0.00	0.00	0.00	0.00	0.00	
484042031	25328 BRODIAEA AVE	87.50	87.50	9.00	9.00	0.00	0.00	0.00	0.00	0.00	0.00	0.00	0.00	
484042032	14219 WILLOUGHBY RD	87.50	87.50	9.00	9.00	0.00	0.00	0.00	0.00	0.00	0.00	0.00	0.00	
484042033	14207 WILLOUGHBY RD	87.50	87.50	9.00	9.00	0.00	0.00	0.00	0.00	0.00	0.00	0.00	0.00	
484042034	14195 WILLOUGHBY RD	87.50	87.50	9.00	9.00	0.00	0.00	0.00	0.00	0.00	0.00	0.00	0.00	
484042035	14183 WILLOUGHBY RD	87.50	87.50	9.00	9.00	0.00	0.00	0.00	0.00	0.00	0.00	0.00	0.00	
484042036	14171 WILLOUGHBY RD	87.50	87.50	9.00	9.00	0.00	0.00	0.00	0.00	0.00	0.00	0.00	0.00	
484042037	14159 WILLOUGHBY RD	87.50	87.50	9.00	9.00	0.00	0.00	0.00	0.00	0.00	0.00	0.00	0.00	
484042038	14147 WILLOUGHBY RD	87.50	87.50	9.00	9.00	0.00	0.00	0.00	0.00	0.00	0.00	0.00	0.00	
484042039	14135 WILLOUGHBY RD	87.50	87.50	9.00	9.00	0.00	0.00	0.00	0.00	0.00	0.00	0.00	0.00	
484042040	14136 WILLOUGHBY RD	87.50	87.50	9.00	9.00	0.00	0.00	0.00	0.00	0.00	0.00	0.00	0.00	
484042041	14148 WILLOUGHBY RD	87.50	87.50	9.00	9.00	0.00	0.00	0.00	0.00	0.00	0.00	0.00	0.00	
484042042	14160 WILLOUGHBY RD	87.50	87.50	9.00	9.00	0.00	0.00	0.00	0.00	0.00	0.00	0.00	0.00	
484042043	14172 WILLOUGHBY RD	87.50	87.50	9.00	9.00	0.00	0.00	0.00	0.00	0.00	0.00	0.00	0.00	
484042044	14184 WILLOUGHBY RD	87.50	87.50	9.00	9.00	0.00	0.00	0.00	0.00	0.00	0.00	0.00	0.00	
484042045	14196 WILLOUGHBY RD	87.50	87.50	9.00	9.00	0.00	0.00	0.00	0.00	0.00	0.00	0.00	0.00	
484042046	14210 WILLOUGHBY RD	87.50	87.50	9.00	9.00	0.00	0.00	0.00	0.00	0.00	0.00	0.00	0.00	
484042047	14222 WILLOUGHBY RD	87.50	87.50	9.00	9.00	0.00	0.00	0.00	0.00	0.00	0.00	0.00	0.00	
484042048	14234 WILLOUGHBY RD	87.50	87.50	9.00	9.00	0.00	0.00	0.00	0.00	0.00	0.00	0.00	0.00	
484051001	14245 HIGH NOON CT	87.50	87.50	9.00	9.00	0.00	0.00	0.00	0.00	0.00	0.00	0.00	0.00	

MORENO VALLEY COMMUNITY SERVICES DISTRICT
FISCAL YEAR 2015/16 MAXIMUM AND APPLIED PARCEL TAXES/CHARGES

ASSESSOR'S PARCEL NUMBER	SITUS ADDRESS	ZONE A		ZONE C		ZONE D		ZONE E		ZONE M		ZONE S		TRACT NUMBER
		MAXIMUM	APPLIED	MAXIMUM	APPLIED	MAXIMUM	APPLIED	MAXIMUM	APPLIED	MAXIMUM	APPLIED	MAXIMUM	APPLIED	
484051002	14233 HIGH NOON CT	87.50	87.50	9.00	9.00	0.00	0.00	0.00	0.00	0.00	0.00	0.00	0.00	
484051003	14221 HIGH NOON CT	87.50	87.50	9.00	9.00	0.00	0.00	0.00	0.00	0.00	0.00	0.00	0.00	
484051004	14209 HIGH NOON CT	87.50	87.50	9.00	9.00	0.00	0.00	0.00	0.00	0.00	0.00	0.00	0.00	
484051005	14197 HIGH NOON CT	87.50	87.50	9.00	9.00	0.00	0.00	0.00	0.00	0.00	0.00	0.00	0.00	
484051006	14185 HIGH NOON CT	87.50	87.50	9.00	9.00	0.00	0.00	0.00	0.00	0.00	0.00	0.00	0.00	
484051007	14173 HIGH NOON CT	87.50	87.50	9.00	9.00	0.00	0.00	0.00	0.00	0.00	0.00	0.00	0.00	
484051008	14161 HIGH NOON CT	87.50	87.50	9.00	9.00	0.00	0.00	0.00	0.00	0.00	0.00	0.00	0.00	
484051009	14147 HIGH NOON CT	87.50	87.50	9.00	9.00	0.00	0.00	0.00	0.00	0.00	0.00	0.00	0.00	
484051010	14136 HIGH NOON CT	87.50	87.50	9.00	9.00	0.00	0.00	0.00	0.00	0.00	0.00	0.00	0.00	
484051011	14148 HIGH NOON CT	87.50	87.50	9.00	9.00	0.00	0.00	0.00	0.00	0.00	0.00	0.00	0.00	
484051012	14160 HIGH NOON CT	87.50	87.50	9.00	9.00	0.00	0.00	0.00	0.00	0.00	0.00	0.00	0.00	
484051013	14172 HIGH NOON CT	87.50	87.50	9.00	9.00	0.00	0.00	0.00	0.00	0.00	0.00	0.00	0.00	
484051014	14184 HIGH NOON CT	87.50	87.50	9.00	9.00	0.00	0.00	0.00	0.00	0.00	0.00	0.00	0.00	
484051015	14196 HIGH NOON CT	87.50	87.50	9.00	9.00	0.00	0.00	0.00	0.00	0.00	0.00	0.00	0.00	
484051016	14208 HIGH NOON CT	87.50	87.50	9.00	9.00	0.00	0.00	0.00	0.00	0.00	0.00	0.00	0.00	
484051017	14220 HIGH NOON CT	87.50	87.50	9.00	9.00	0.00	0.00	0.00	0.00	0.00	0.00	0.00	0.00	
484051018	14232 HIGH NOON CT	87.50	87.50	9.00	9.00	0.00	0.00	0.00	0.00	0.00	0.00	0.00	0.00	
484051019	14244 HIGH NOON CT	87.50	87.50	9.00	9.00	0.00	0.00	0.00	0.00	0.00	0.00	0.00	0.00	
484051020	14241 RIO BRAVO RD	87.50	87.50	9.00	9.00	0.00	0.00	0.00	0.00	0.00	0.00	0.00	0.00	
484051021	14229 RIO BRAVO RD	87.50	87.50	9.00	9.00	0.00	0.00	0.00	0.00	0.00	0.00	0.00	0.00	
484051022	14215 RIO BRAVO RD	87.50	87.50	9.00	9.00	0.00	0.00	0.00	0.00	0.00	0.00	0.00	0.00	
484051023	14203 RIO BRAVO RD	87.50	87.50	9.00	9.00	0.00	0.00	0.00	0.00	0.00	0.00	0.00	0.00	
484051024	14189 RIO BRAVO RD	87.50	87.50	9.00	9.00	0.00	0.00	0.00	0.00	0.00	0.00	0.00	0.00	
484051025	14177 RIO BRAVO RD	87.50	87.50	9.00	9.00	0.00	0.00	0.00	0.00	0.00	0.00	0.00	0.00	
484051026	14163 RIO BRAVO RD	87.50	87.50	9.00	9.00	0.00	0.00	0.00	0.00	0.00	0.00	0.00	0.00	
484051027	14151 RIO BRAVO RD	87.50	87.50	9.00	9.00	0.00	0.00	0.00	0.00	0.00	0.00	0.00	0.00	
484051028	14137 RIO BRAVO RD	87.50	87.50	9.00	9.00	0.00	0.00	0.00	0.00	0.00	0.00	0.00	0.00	
484052001	14242 RIO BRAVO RD	87.50	87.50	9.00	9.00	0.00	0.00	0.00	0.00	0.00	0.00	0.00	0.00	
484052002	14228 RIO BRAVO RD	87.50	87.50	9.00	9.00	0.00	0.00	0.00	0.00	0.00	0.00	0.00	0.00	
484052003	14216 RIO BRAVO RD	87.50	87.50	9.00	9.00	0.00	0.00	0.00	0.00	0.00	0.00	0.00	0.00	
484052004	14202 RIO BRAVO RD	87.50	87.50	9.00	9.00	0.00	0.00	0.00	0.00	0.00	0.00	0.00	0.00	
484052005	14190 RIO BRAVO RD	87.50	87.50	9.00	9.00	0.00	0.00	0.00	0.00	0.00	0.00	0.00	0.00	
484052006	14176 RIO BRAVO RD	87.50	87.50	9.00	9.00	0.00	0.00	0.00	0.00	0.00	0.00	0.00	0.00	
484052007	14164 RIO BRAVO RD	87.50	87.50	9.00	9.00	0.00	0.00	0.00	0.00	0.00	0.00	0.00	0.00	
484052008	14152 RIO BRAVO RD	87.50	87.50	9.00	9.00	0.00	0.00	0.00	0.00	0.00	0.00	0.00	0.00	
484052009	14138 RIO BRAVO RD	87.50	87.50	9.00	9.00	0.00	0.00	0.00	0.00	0.00	0.00	0.00	0.00	
484060001	25756 BRODIAEA AVE	87.50	87.50	9.00	9.00	57.00	57.00	0.00	0.00	0.00	0.00	0.00	0.00	17867

MORENO VALLEY COMMUNITY SERVICES DISTRICT
FISCAL YEAR 2015/16 MAXIMUM AND APPLIED PARCEL TAXES/CHARGES

ASSESSOR'S		ZONE A		ZONE C		ZONE D		ZONE E		ZONE M		ZONE S		TRACT
PARCEL NUMBER	SITUS ADDRESS	MAXIMUM	APPLIED	MAXIMUM	APPLIED	MAXIMUM	APPLIED	MAXIMUM	APPLIED	MAXIMUM	APPLIED	MAXIMUM	APPLIED	NUMBER
484060002	25744 BRODIAEA AVE	87.50	87.50	9.00	9.00	57.00	57.00	0.00	0.00	0.00	0.00	0.00	0.00	17867
484060003	25732 BRODIAEA AVE	87.50	87.50	9.00	9.00	57.00	57.00	0.00	0.00	0.00	0.00	0.00	0.00	17867
484060004	25720 BRODIAEA AVE	87.50	87.50	9.00	9.00	57.00	57.00	0.00	0.00	0.00	0.00	0.00	0.00	17867
484060005	25708 BRODIAEA AVE	87.50	87.50	9.00	9.00	57.00	57.00	0.00	0.00	0.00	0.00	0.00	0.00	17867
484060006	25696 BRODIAEA AVE	87.50	87.50	9.00	9.00	57.00	57.00	0.00	0.00	0.00	0.00	0.00	0.00	17867
484060007	25686 BRODIAEA AVE	87.50	87.50	9.00	9.00	57.00	57.00	0.00	0.00	0.00	0.00	0.00	0.00	17867
484060008	25676 BRODIAEA AVE	87.50	87.50	9.00	9.00	57.00	57.00	0.00	0.00	0.00	0.00	0.00	0.00	17867
484060009	25666 BRODIAEA AVE	87.50	87.50	9.00	9.00	57.00	57.00	0.00	0.00	0.00	0.00	0.00	0.00	17867
484060010	25656 BRODIAEA AVE	87.50	87.50	9.00	9.00	57.00	57.00	0.00	0.00	0.00	0.00	0.00	0.00	17867
484060011	25646 BRODIAEA AVE	87.50	87.50	9.00	9.00	57.00	57.00	0.00	0.00	0.00	0.00	0.00	0.00	17867
484060012	14221 CYPRESS SANDS LN	87.50	87.50	9.00	9.00	57.00	57.00	0.00	0.00	0.00	0.00	0.00	0.00	17867
484060013	14211 CYPRESS SANDS LN	87.50	87.50	9.00	9.00	57.00	57.00	0.00	0.00	0.00	0.00	0.00	0.00	17867
484060014	14203 CYPRESS SANDS LN	87.50	87.50	9.00	9.00	57.00	57.00	0.00	0.00	0.00	0.00	0.00	0.00	17867
484060015	14195 CYPRESS SANDS LN	87.50	87.50	9.00	9.00	57.00	57.00	0.00	0.00	0.00	0.00	0.00	0.00	17867
484060016	14185 CYPRESS SANDS LN	87.50	87.50	9.00	9.00	57.00	57.00	0.00	0.00	0.00	0.00	0.00	0.00	17867
484060017	14177 CYPRESS SANDS LN	87.50	87.50	9.00	9.00	57.00	57.00	0.00	0.00	0.00	0.00	0.00	0.00	17867
484060018	14167 CYPRESS SANDS LN	87.50	87.50	9.00	9.00	57.00	57.00	0.00	0.00	0.00	0.00	0.00	0.00	17867
484060019	14159 CYPRESS SANDS LN	87.50	87.50	9.00	9.00	57.00	57.00	0.00	0.00	0.00	0.00	0.00	0.00	17867
484060020	14149 CYPRESS SANDS LN	87.50	87.50	9.00	9.00	57.00	57.00	0.00	0.00	0.00	0.00	0.00	0.00	17867
484060021	14139 CYPRESS SANDS LN	87.50	87.50	9.00	9.00	57.00	57.00	0.00	0.00	0.00	0.00	0.00	0.00	17867
484060022	14131 CYPRESS SANDS LN	87.50	87.50	9.00	9.00	57.00	57.00	0.00	0.00	0.00	0.00	0.00	0.00	17867
484060023	14132 CYPRESS SANDS LN	87.50	87.50	9.00	9.00	57.00	57.00	0.00	0.00	0.00	0.00	0.00	0.00	17867
484060024	14142 CYPRESS SANDS LN	87.50	87.50	9.00	9.00	57.00	57.00	0.00	0.00	0.00	0.00	0.00	0.00	17867
484060025	14152 CYPRESS SANDS LN	87.50	87.50	9.00	9.00	57.00	57.00	0.00	0.00	0.00	0.00	0.00	0.00	17867
484060026	14160 CYPRESS SANDS LN	87.50	87.50	9.00	9.00	57.00	57.00	0.00	0.00	0.00	0.00	0.00	0.00	17867
484060027	14168 CYPRESS SANDS LN	87.50	87.50	9.00	9.00	57.00	57.00	0.00	0.00	0.00	0.00	0.00	0.00	17867
484060028	14180 CYPRESS SANDS LN	87.50	87.50	9.00	9.00	57.00	57.00	0.00	0.00	0.00	0.00	0.00	0.00	17867
484060029	14188 CYPRESS SANDS LN	87.50	87.50	9.00	9.00	57.00	57.00	0.00	0.00	0.00	0.00	0.00	0.00	17867
484060030	14196 CYPRESS SANDS LN	87.50	87.50	9.00	9.00	57.00	57.00	0.00	0.00	0.00	0.00	0.00	0.00	17867
484060031	14204 CYPRESS SANDS LN	87.50	87.50	9.00	9.00	57.00	57.00	0.00	0.00	0.00	0.00	0.00	0.00	17867
484060032	14212 CYPRESS SANDS LN	87.50	87.50	9.00	9.00	57.00	57.00	0.00	0.00	0.00	0.00	0.00	0.00	17867
484060033	14222 CYPRESS SANDS LN	87.50	87.50	9.00	9.00	57.00	57.00	0.00	0.00	0.00	0.00	0.00	0.00	17867
484060034	14221 PORT ROYAL PL	87.50	87.50	9.00	9.00	57.00	57.00	0.00	0.00	0.00	0.00	0.00	0.00	17867
484060035	14209 PORT ROYAL PL	87.50	87.50	9.00	9.00	57.00	57.00	0.00	0.00	0.00	0.00	0.00	0.00	17867
484060036	14197 PORT ROYAL PL	87.50	87.50	9.00	9.00	57.00	57.00	0.00	0.00	0.00	0.00	0.00	0.00	17867
484060037	14189 PORT ROYAL PL	87.50	87.50	9.00	9.00	57.00	57.00	0.00	0.00	0.00	0.00	0.00	0.00	17867
484060038	14179 PORT ROYAL PL	87.50	87.50	9.00	9.00	57.00	57.00	0.00	0.00	0.00	0.00	0.00	0.00	17867

MORENO VALLEY COMMUNITY SERVICES DISTRICT
FISCAL YEAR 2015/16 MAXIMUM AND APPLIED PARCEL TAXES/CHARGES

ASSESSOR'S PARCEL NUMBER	SITUS ADDRESS	ZONE A		ZONE C		ZONE D		ZONE E		ZONE M		ZONE S		TRACT NUMBER
		MAXIMUM	APPLIED	MAXIMUM	APPLIED	MAXIMUM	APPLIED	MAXIMUM	APPLIED	MAXIMUM	APPLIED	MAXIMUM	APPLIED	
484060039	14169 PORT ROYAL PL	87.50	87.50	9.00	9.00	57.00	57.00	0.00	0.00	0.00	0.00	0.00	0.00	17867
484060040	14159 PORT ROYAL PL	87.50	87.50	9.00	9.00	57.00	57.00	0.00	0.00	0.00	0.00	0.00	0.00	17867
484060041	14151 PORT ROYAL PL	87.50	87.50	9.00	9.00	57.00	57.00	0.00	0.00	0.00	0.00	0.00	0.00	17867
484060042	14141 PORT ROYAL PL	87.50	87.50	9.00	9.00	57.00	57.00	0.00	0.00	0.00	0.00	0.00	0.00	17867
484060043	14131 PORT ROYAL PL	87.50	87.50	9.00	9.00	57.00	57.00	0.00	0.00	0.00	0.00	0.00	0.00	17867
484060044	14132 PORT ROYAL PL	87.50	87.50	9.00	9.00	57.00	57.00	0.00	0.00	0.00	0.00	0.00	0.00	17867
484060045	14142 PORT ROYAL PL	87.50	87.50	9.00	9.00	57.00	57.00	0.00	0.00	0.00	0.00	0.00	0.00	17867
484060046	14152 PORT ROYAL PL	87.50	87.50	9.00	9.00	57.00	57.00	0.00	0.00	0.00	0.00	0.00	0.00	17867
484060047	14160 PORT ROYAL PL	87.50	87.50	9.00	9.00	57.00	57.00	0.00	0.00	0.00	0.00	0.00	0.00	17867
484060048	14168 PORT ROYAL PL	87.50	87.50	9.00	9.00	57.00	57.00	0.00	0.00	0.00	0.00	0.00	0.00	17867
484060049	14180 PORT ROYAL PL	87.50	87.50	9.00	9.00	57.00	57.00	0.00	0.00	0.00	0.00	0.00	0.00	17867
484060050	14188 PORT ROYAL PL	87.50	87.50	9.00	9.00	57.00	57.00	0.00	0.00	0.00	0.00	0.00	0.00	17867
484060051	14196 PORT ROYAL PL	87.50	87.50	9.00	9.00	57.00	57.00	0.00	0.00	0.00	0.00	0.00	0.00	17867
484060052	14204 PORT ROYAL PL	87.50	87.50	9.00	9.00	57.00	57.00	0.00	0.00	0.00	0.00	0.00	0.00	17867
484060053	14212 PORT ROYAL PL	87.50	87.50	9.00	9.00	57.00	57.00	0.00	0.00	0.00	0.00	0.00	0.00	17867
484060054	14222 PORT ROYAL PL	87.50	87.50	9.00	9.00	57.00	57.00	0.00	0.00	0.00	0.00	0.00	0.00	17867
484060055	14221 MARTINIQUE DR	87.50	87.50	9.00	9.00	57.00	57.00	0.00	0.00	0.00	0.00	0.00	0.00	17867
484060056	14213 MARTINIQUE DR	87.50	87.50	9.00	9.00	57.00	57.00	0.00	0.00	0.00	0.00	0.00	0.00	17867
484060057	14205 MARTINIQUE DR	87.50	87.50	9.00	9.00	57.00	57.00	0.00	0.00	0.00	0.00	0.00	0.00	17867
484060058	14197 MARTINIQUE DR	87.50	87.50	9.00	9.00	57.00	57.00	0.00	0.00	0.00	0.00	0.00	0.00	17867
484060059	14189 MARTINIQUE DR	87.50	87.50	9.00	9.00	57.00	57.00	0.00	0.00	0.00	0.00	0.00	0.00	17867
484060060	14179 MARTINIQUE DR	87.50	87.50	9.00	9.00	57.00	57.00	0.00	0.00	0.00	0.00	0.00	0.00	17867
484060061	14169 MARTINIQUE DR	87.50	87.50	9.00	9.00	57.00	57.00	0.00	0.00	0.00	0.00	0.00	0.00	17867
484060062	14159 MARTINIQUE DR	87.50	87.50	9.00	9.00	57.00	57.00	0.00	0.00	0.00	0.00	0.00	0.00	17867
484060063	14151 MARTINIQUE DR	87.50	87.50	9.00	9.00	57.00	57.00	0.00	0.00	0.00	0.00	0.00	0.00	17867
484060064	14141 MARTINIQUE DR	87.50	87.50	9.00	9.00	57.00	57.00	0.00	0.00	0.00	0.00	0.00	0.00	17867
484060065	14131 MARTINIQUE DR	87.50	87.50	9.00	9.00	57.00	57.00	0.00	0.00	0.00	0.00	0.00	0.00	17867
484060066	14132 MARTINIQUE DR	87.50	87.50	9.00	9.00	57.00	57.00	0.00	0.00	0.00	0.00	0.00	0.00	17867
484060067	14142 MARTINIQUE DR	87.50	87.50	9.00	9.00	57.00	57.00	0.00	0.00	0.00	0.00	0.00	0.00	17867
484060068	14152 MARTINIQUE DR	87.50	87.50	9.00	9.00	57.00	57.00	0.00	0.00	0.00	0.00	0.00	0.00	17867
484060069	14160 MARTINIQUE DR	87.50	87.50	9.00	9.00	57.00	57.00	0.00	0.00	0.00	0.00	0.00	0.00	17867
484060070	14168 MARTINIQUE DR	87.50	87.50	9.00	9.00	57.00	57.00	0.00	0.00	0.00	0.00	0.00	0.00	17867
484060071	14180 MARTINIQUE DR	87.50	87.50	9.00	9.00	57.00	57.00	0.00	0.00	0.00	0.00	0.00	0.00	17867
484060072	14188 MARTINIQUE DR	87.50	87.50	9.00	9.00	57.00	57.00	0.00	0.00	0.00	0.00	0.00	0.00	17867
484060073	14196 MARTINIQUE DR	87.50	87.50	9.00	9.00	57.00	57.00	0.00	0.00	0.00	0.00	0.00	0.00	17867
484060074	14204 MARTINIQUE DR	87.50	87.50	9.00	9.00	57.00	57.00	0.00	0.00	0.00	0.00	0.00	0.00	17867
484060075	14212 MARTINIQUE DR	87.50	87.50	9.00	9.00	57.00	57.00	0.00	0.00	0.00	0.00	0.00	0.00	17867

MORENO VALLEY COMMUNITY SERVICES DISTRICT
FISCAL YEAR 2015/16 MAXIMUM AND APPLIED PARCEL TAXES/CHARGES

ASSESSOR'S PARCEL NUMBER	SITUS ADDRESS	ZONE A		ZONE C		ZONE D		ZONE E		ZONE M		ZONE S		TRACT NUMBER
		MAXIMUM	APPLIED	MAXIMUM	APPLIED	MAXIMUM	APPLIED	MAXIMUM	APPLIED	MAXIMUM	APPLIED	MAXIMUM	APPLIED	
484060076	14222 MARTINIQUE DR	87.50	87.50	9.00	9.00	57.00	57.00	0.00	0.00	0.00	0.00	0.00	0.00	17867
484071001	25768 BRODIAEA AVE	87.50	87.50	9.00	9.00	57.00	57.00	0.00	0.00	0.00	0.00	0.00	0.00	17867
484071002	25780 BRODIAEA AVE	87.50	87.50	9.00	9.00	57.00	57.00	0.00	0.00	0.00	0.00	0.00	0.00	17867
484071003	25792 BRODIAEA AVE	87.50	87.50	9.00	9.00	57.00	57.00	0.00	0.00	0.00	0.00	0.00	0.00	17867
484071004	14221 FLAMINGO BAY LN	87.50	87.50	9.00	9.00	57.00	57.00	0.00	0.00	0.00	0.00	0.00	0.00	17867
484071005	14213 FLAMINGO BAY LN	87.50	87.50	9.00	9.00	57.00	57.00	0.00	0.00	0.00	0.00	0.00	0.00	17867
484071006	14205 FLAMINGO BAY LN	87.50	87.50	9.00	9.00	57.00	57.00	0.00	0.00	0.00	0.00	0.00	0.00	17867
484071007	14197 FLAMINGO BAY LN	87.50	87.50	9.00	9.00	57.00	57.00	0.00	0.00	0.00	0.00	0.00	0.00	17867
484071008	14189 FLAMINGO BAY LN	87.50	87.50	9.00	9.00	57.00	57.00	0.00	0.00	0.00	0.00	0.00	0.00	17867
484071009	14179 FLAMINGO BAY LN	87.50	87.50	9.00	9.00	57.00	57.00	0.00	0.00	0.00	0.00	0.00	0.00	17867
484071010	14167 FLAMINGO BAY LN	87.50	87.50	9.00	9.00	57.00	57.00	0.00	0.00	0.00	0.00	0.00	0.00	17867
484071011	14159 FLAMINGO BAY LN	87.50	87.50	9.00	9.00	57.00	57.00	0.00	0.00	0.00	0.00	0.00	0.00	17867
484071012	14151 FLAMINGO BAY LN	87.50	87.50	9.00	9.00	57.00	57.00	0.00	0.00	0.00	0.00	0.00	0.00	17867
484071013	14141 FLAMINGO BAY LN	87.50	87.50	9.00	9.00	57.00	57.00	0.00	0.00	0.00	0.00	0.00	0.00	17867
484071014	14131 FLAMINGO BAY LN	87.50	87.50	9.00	9.00	57.00	57.00	0.00	0.00	0.00	0.00	0.00	0.00	17867
484072001	25990 BRODIAEA AVE	87.50	87.50	9.00	9.00	57.00	57.00	0.00	0.00	0.00	0.00	0.00	0.00	17867
484072002	25980 BRODIAEA AVE	87.50	87.50	9.00	9.00	57.00	57.00	0.00	0.00	0.00	0.00	0.00	0.00	17867
484072003	25970 BRODIAEA AVE	87.50	87.50	9.00	9.00	57.00	57.00	0.00	0.00	0.00	0.00	0.00	0.00	17867
484072004	25960 BRODIAEA AVE	87.50	87.50	9.00	9.00	57.00	57.00	0.00	0.00	0.00	0.00	0.00	0.00	17867
484072005	25950 BRODIAEA AVE	87.50	87.50	9.00	9.00	57.00	57.00	0.00	0.00	0.00	0.00	0.00	0.00	17867
484072006	25938 BRODIAEA AVE	87.50	87.50	9.00	9.00	57.00	57.00	0.00	0.00	0.00	0.00	0.00	0.00	17867
484072007	25928 BRODIAEA AVE	87.50	87.50	9.00	9.00	57.00	57.00	0.00	0.00	0.00	0.00	0.00	0.00	17867
484072008	25918 BRODIAEA AVE	87.50	87.50	9.00	9.00	57.00	57.00	0.00	0.00	0.00	0.00	0.00	0.00	17867
484072009	25908 BRODIAEA AVE	87.50	87.50	9.00	9.00	57.00	57.00	0.00	0.00	0.00	0.00	0.00	0.00	17867
484072010	25896 BRODIAEA AVE	87.50	87.50	9.00	9.00	57.00	57.00	0.00	0.00	0.00	0.00	0.00	0.00	17867
484072011	25886 BRODIAEA AVE	87.50	87.50	9.00	9.00	57.00	57.00	0.00	0.00	0.00	0.00	0.00	0.00	17867
484072012	25876 BRODIAEA AVE	87.50	87.50	9.00	9.00	57.00	57.00	0.00	0.00	0.00	0.00	0.00	0.00	17867
484072013	25866 BRODIAEA AVE	87.50	87.50	9.00	9.00	57.00	57.00	0.00	0.00	0.00	0.00	0.00	0.00	17867
484072014	25854 BRODIAEA AVE	87.50	87.50	9.00	9.00	57.00	57.00	0.00	0.00	0.00	0.00	0.00	0.00	17867
484072015	25844 BRODIAEA AVE	87.50	87.50	9.00	9.00	57.00	57.00	0.00	0.00	0.00	0.00	0.00	0.00	17867
484072016	25834 BRODIAEA AVE	87.50	87.50	9.00	9.00	57.00	57.00	0.00	0.00	0.00	0.00	0.00	0.00	17867
484072017	25824 BRODIAEA AVE	87.50	87.50	9.00	9.00	57.00	57.00	0.00	0.00	0.00	0.00	0.00	0.00	17867
484072018	25814 BRODIAEA AVE	87.50	87.50	9.00	9.00	57.00	57.00	0.00	0.00	0.00	0.00	0.00	0.00	17867
484072019	14130 FLAMINGO BAY LN	87.50	87.50	9.00	9.00	57.00	57.00	0.00	0.00	0.00	0.00	0.00	0.00	17867
484072020	14140 FLAMINGO BAY LN	87.50	87.50	9.00	9.00	57.00	57.00	0.00	0.00	0.00	0.00	0.00	0.00	17867
484072021	14150 FLAMINGO BAY LN	87.50	87.50	9.00	9.00	57.00	57.00	0.00	0.00	0.00	0.00	0.00	0.00	17867
484072022	14158 FLAMINGO BAY LN	87.50	87.50	9.00	9.00	57.00	57.00	0.00	0.00	0.00	0.00	0.00	0.00	17867

MORENO VALLEY COMMUNITY SERVICES DISTRICT
FISCAL YEAR 2015/16 MAXIMUM AND APPLIED PARCEL TAXES/CHARGES

ASSESSOR'S PARCEL NUMBER	SITUS ADDRESS	ZONE A		ZONE C		ZONE D		ZONE E		ZONE M		ZONE S		TRACT NUMBER
		MAXIMUM	APPLIED	MAXIMUM	APPLIED	MAXIMUM	APPLIED	MAXIMUM	APPLIED	MAXIMUM	APPLIED	MAXIMUM	APPLIED	
484072023	14166 FLAMINGO BAY LN	87.50	87.50	9.00	9.00	57.00	57.00	0.00	0.00	0.00	0.00	0.00	0.00	17867
484072024	14178 FLAMINGO BAY LN	87.50	87.50	9.00	9.00	57.00	57.00	0.00	0.00	0.00	0.00	0.00	0.00	17867
484072025	14188 FLAMINGO BAY LN	87.50	87.50	9.00	9.00	57.00	57.00	0.00	0.00	0.00	0.00	0.00	0.00	17867
484072026	14196 FLAMINGO BAY LN	87.50	87.50	9.00	9.00	57.00	57.00	0.00	0.00	0.00	0.00	0.00	0.00	17867
484072027	14204 FLAMINGO BAY LN	87.50	87.50	9.00	9.00	57.00	57.00	0.00	0.00	0.00	0.00	0.00	0.00	17867
484072028	14212 FLAMINGO BAY LN	87.50	87.50	9.00	9.00	57.00	57.00	0.00	0.00	0.00	0.00	0.00	0.00	17867
484072029	14222 FLAMINGO BAY LN	87.50	87.50	9.00	9.00	57.00	57.00	0.00	0.00	0.00	0.00	0.00	0.00	17867
484072030	14221 SAN CRISTOBAL BAY DR	87.50	87.50	9.00	9.00	57.00	57.00	0.00	0.00	0.00	0.00	0.00	0.00	17867
484072031	14209 SAN CRISTOBAL BAY DR	87.50	87.50	9.00	9.00	57.00	57.00	0.00	0.00	0.00	0.00	0.00	0.00	17867
484072032	14199 SAN CRISTOBAL BAY DR	87.50	87.50	9.00	9.00	57.00	57.00	0.00	0.00	0.00	0.00	0.00	0.00	17867
484072033	14191 SAN CRISTOBAL BAY DR	87.50	87.50	9.00	9.00	57.00	57.00	0.00	0.00	0.00	0.00	0.00	0.00	17867
484072034	14183 SAN CRISTOBAL BAY DR	87.50	87.50	9.00	9.00	57.00	57.00	0.00	0.00	0.00	0.00	0.00	0.00	17867
484072035	14175 SAN CRISTOBAL BAY DR	87.50	87.50	9.00	9.00	57.00	57.00	0.00	0.00	0.00	0.00	0.00	0.00	17867
484072036	14163 SAN CRISTOBAL BAY DR	87.50	87.50	9.00	9.00	57.00	57.00	0.00	0.00	0.00	0.00	0.00	0.00	17867
484072037	14155 SAN CRISTOBAL BAY DR	87.50	87.50	9.00	9.00	57.00	57.00	0.00	0.00	0.00	0.00	0.00	0.00	17867
484072038	14147 SAN CRISTOBAL BAY DR	87.50	87.50	9.00	9.00	57.00	57.00	0.00	0.00	0.00	0.00	0.00	0.00	17867
484072039	14139 SAN CRISTOBAL BAY DR	87.50	87.50	9.00	9.00	57.00	57.00	0.00	0.00	0.00	0.00	0.00	0.00	17867
484072040	14131 SAN CRISTOBAL BAY DR	87.50	87.50	9.00	9.00	57.00	57.00	0.00	0.00	0.00	0.00	0.00	0.00	17867
484072041	14132 SAN CRISTOBAL BAY DR	87.50	87.50	9.00	9.00	57.00	57.00	0.00	0.00	0.00	0.00	0.00	0.00	17867
484072042	14140 SAN CRISTOBAL BAY DR	87.50	87.50	9.00	9.00	57.00	57.00	0.00	0.00	0.00	0.00	0.00	0.00	17867
484072043	14148 SAN CRISTOBAL BAY DR	87.50	87.50	9.00	9.00	57.00	57.00	0.00	0.00	0.00	0.00	0.00	0.00	17867
484072044	14156 SAN CRISTOBAL BAY DR	87.50	87.50	9.00	9.00	57.00	57.00	0.00	0.00	0.00	0.00	0.00	0.00	17867
484072045	14164 SAN CRISTOBAL BAY DR	87.50	87.50	9.00	9.00	57.00	57.00	0.00	0.00	0.00	0.00	0.00	0.00	17867
484072046	14176 SAN CRISTOBAL BAY DR	87.50	87.50	9.00	9.00	57.00	57.00	0.00	0.00	0.00	0.00	0.00	0.00	17867
484072047	14184 SAN CRISTOBAL BAY DR	87.50	87.50	9.00	9.00	57.00	57.00	0.00	0.00	0.00	0.00	0.00	0.00	17867
484072048	14192 SAN CRISTOBAL BAY DR	87.50	87.50	9.00	9.00	57.00	57.00	0.00	0.00	0.00	0.00	0.00	0.00	17867
484072049	14200 SAN CRISTOBAL BAY DR	87.50	87.50	9.00	9.00	57.00	57.00	0.00	0.00	0.00	0.00	0.00	0.00	17867
484072050	14210 SAN CRISTOBAL BAY DR	87.50	87.50	9.00	9.00	57.00	57.00	0.00	0.00	0.00	0.00	0.00	0.00	17867
484072051	14222 SAN CRISTOBAL BAY DR	87.50	87.50	9.00	9.00	57.00	57.00	0.00	0.00	0.00	0.00	0.00	0.00	17867
484072052	14221 ST TROPEZ CT	87.50	87.50	9.00	9.00	57.00	57.00	0.00	0.00	0.00	0.00	0.00	0.00	17867
484072053	14209 ST TROPEZ CT	87.50	87.50	9.00	9.00	57.00	57.00	0.00	0.00	0.00	0.00	0.00	0.00	17867
484072054	14199 ST TROPEZ CT	87.50	87.50	9.00	9.00	57.00	57.00	0.00	0.00	0.00	0.00	0.00	0.00	17867
484072055	14191 ST TROPEZ CT	87.50	87.50	9.00	9.00	57.00	57.00	0.00	0.00	0.00	0.00	0.00	0.00	17867
484072056	14183 ST TROPEZ CT	87.50	87.50	9.00	9.00	57.00	57.00	0.00	0.00	0.00	0.00	0.00	0.00	17867
484072057	14175 ST TROPEZ CT	87.50	87.50	9.00	9.00	57.00	57.00	0.00	0.00	0.00	0.00	0.00	0.00	17867
484072058	14163 ST TROPEZ CT	87.50	87.50	9.00	9.00	57.00	57.00	0.00	0.00	0.00	0.00	0.00	0.00	17867
484072059	14155 ST TROPEZ CT	87.50	87.50	9.00	9.00	57.00	57.00	0.00	0.00	0.00	0.00	0.00	0.00	17867

MORENO VALLEY COMMUNITY SERVICES DISTRICT
FISCAL YEAR 2015/16 MAXIMUM AND APPLIED PARCEL TAXES/CHARGES

ASSESSOR'S PARCEL NUMBER	SITUS ADDRESS	ZONE A		ZONE C		ZONE D		ZONE E		ZONE M		ZONE S		TRACT NUMBER
		MAXIMUM	APPLIED	MAXIMUM	APPLIED	MAXIMUM	APPLIED	MAXIMUM	APPLIED	MAXIMUM	APPLIED	MAXIMUM	APPLIED	
484072060	14147 ST TROPEZ CT	87.50	87.50	9.00	9.00	57.00	57.00	0.00	0.00	0.00	0.00	0.00	0.00	17867
484072061	14139 ST TROPEZ CT	87.50	87.50	9.00	9.00	57.00	57.00	0.00	0.00	0.00	0.00	0.00	0.00	17867
484072062	14131 ST TROPEZ CT	87.50	87.50	9.00	9.00	57.00	57.00	0.00	0.00	0.00	0.00	0.00	0.00	17867
484072063	14132 ST TROPEZ CT	87.50	87.50	9.00	9.00	57.00	57.00	0.00	0.00	0.00	0.00	0.00	0.00	17867
484072064	14140 ST TROPEZ CT	87.50	87.50	9.00	9.00	57.00	57.00	0.00	0.00	0.00	0.00	0.00	0.00	17867
484072065	14148 ST TROPEZ CT	87.50	87.50	9.00	9.00	57.00	57.00	0.00	0.00	0.00	0.00	0.00	0.00	17867
484072066	14156 ST TROPEZ CT	87.50	87.50	9.00	9.00	57.00	57.00	0.00	0.00	0.00	0.00	0.00	0.00	17867
484072067	14164 ST TROPEZ CT	87.50	87.50	9.00	9.00	57.00	57.00	0.00	0.00	0.00	0.00	0.00	0.00	17867
484072068	14176 ST TROPEZ CT	87.50	87.50	9.00	9.00	57.00	57.00	0.00	0.00	0.00	0.00	0.00	0.00	17867
484072069	14184 ST TROPEZ CT	87.50	87.50	9.00	9.00	57.00	57.00	0.00	0.00	0.00	0.00	0.00	0.00	17867
484072070	14192 ST TROPEZ CT	87.50	87.50	9.00	9.00	57.00	57.00	0.00	0.00	0.00	0.00	0.00	0.00	17867
484072071	14200 ST TROPEZ CT	87.50	87.50	9.00	9.00	57.00	57.00	0.00	0.00	0.00	0.00	0.00	0.00	17867
484072072	14210 ST TROPEZ CT	87.50	87.50	9.00	9.00	57.00	57.00	0.00	0.00	0.00	0.00	0.00	0.00	17867
484072073	14222 ST TROPEZ CT	87.50	87.50	9.00	9.00	57.00	57.00	0.00	0.00	0.00	0.00	0.00	0.00	17867
484072074	14221 MONTEGO BAY DR	87.50	87.50	9.00	9.00	57.00	57.00	0.00	0.00	0.00	0.00	0.00	0.00	17867
484072075	14209 MONTEGO BAY DR	87.50	87.50	9.00	9.00	57.00	57.00	0.00	0.00	0.00	0.00	0.00	0.00	17867
484072076	14199 MONTEGO BAY DR	87.50	87.50	9.00	9.00	57.00	57.00	0.00	0.00	0.00	0.00	0.00	0.00	17867
484072077	14191 MONTEGO BAY DR	87.50	87.50	9.00	9.00	57.00	57.00	0.00	0.00	0.00	0.00	0.00	0.00	17867
484072078	14183 MONTEGO BAY DR	87.50	87.50	9.00	9.00	57.00	57.00	0.00	0.00	0.00	0.00	0.00	0.00	17867
484072079	14175 MONTEGO BAY DR	87.50	87.50	9.00	9.00	57.00	57.00	0.00	0.00	0.00	0.00	0.00	0.00	17867
484072080	14163 MONTEGO BAY DR	87.50	87.50	9.00	9.00	57.00	57.00	0.00	0.00	0.00	0.00	0.00	0.00	17867
484072081	14155 MONTEGO BAY DR	87.50	87.50	9.00	9.00	57.00	57.00	0.00	0.00	0.00	0.00	0.00	0.00	17867
484072082	14147 MONTEGO BAY DR	87.50	87.50	9.00	9.00	57.00	57.00	0.00	0.00	0.00	0.00	0.00	0.00	17867
484072083	14139 MONTEGO BAY DR	87.50	87.50	9.00	9.00	57.00	57.00	0.00	0.00	0.00	0.00	0.00	0.00	17867
484072084	14131 MONTEGO BAY DR	87.50	87.50	9.00	9.00	57.00	57.00	0.00	0.00	0.00	0.00	0.00	0.00	17867
484072085	14132 MONTEGO BAY DR	87.50	87.50	9.00	9.00	57.00	57.00	0.00	0.00	0.00	0.00	0.00	0.00	17867
484072086	14140 MONTEGO BAY DR	87.50	87.50	9.00	9.00	57.00	57.00	0.00	0.00	0.00	0.00	0.00	0.00	17867
484072087	14148 MONTEGO BAY DR	87.50	87.50	9.00	9.00	57.00	57.00	0.00	0.00	0.00	0.00	0.00	0.00	17867
484072088	14156 MONTEGO BAY DR	87.50	87.50	9.00	9.00	57.00	57.00	0.00	0.00	0.00	0.00	0.00	0.00	17867
484072089	14164 MONTEGO BAY DR	87.50	87.50	9.00	9.00	57.00	57.00	0.00	0.00	0.00	0.00	0.00	0.00	17867
484072090	14176 MONTEGO BAY DR	87.50	87.50	9.00	9.00	57.00	57.00	0.00	0.00	0.00	0.00	0.00	0.00	17867
484072091	14184 MONTEGO BAY DR	87.50	87.50	9.00	9.00	57.00	57.00	0.00	0.00	0.00	0.00	0.00	0.00	17867
484072092	14192 MONTEGO BAY DR	87.50	87.50	9.00	9.00	57.00	57.00	0.00	0.00	0.00	0.00	0.00	0.00	17867
484072093	14200 MONTEGO BAY DR	87.50	87.50	9.00	9.00	57.00	57.00	0.00	0.00	0.00	0.00	0.00	0.00	17867
484072094	14210 MONTEGO BAY DR	87.50	87.50	9.00	9.00	57.00	57.00	0.00	0.00	0.00	0.00	0.00	0.00	17867
484072095	14222 MONTEGO BAY DR	87.50	87.50	9.00	9.00	57.00	57.00	0.00	0.00	0.00	0.00	0.00	0.00	17867
484072096	14221 JAMAICA SANDS LN	87.50	87.50	9.00	9.00	57.00	57.00	0.00	0.00	0.00	0.00	0.00	0.00	17867

MORENO VALLEY COMMUNITY SERVICES DISTRICT
FISCAL YEAR 2015/16 MAXIMUM AND APPLIED PARCEL TAXES/CHARGES

ASSESSOR'S PARCEL NUMBER	SITUS ADDRESS	ZONE A		ZONE C		ZONE D		ZONE E		ZONE M		ZONE S		TRACT NUMBER
		MAXIMUM	APPLIED	MAXIMUM	APPLIED	MAXIMUM	APPLIED	MAXIMUM	APPLIED	MAXIMUM	APPLIED	MAXIMUM	APPLIED	
484072097	14209 JAMAICA SANDS LN	87.50	87.50	9.00	9.00	57.00	57.00	0.00	0.00	0.00	0.00	0.00	0.00	17867
484072098	14199 JAMAICA SANDS LN	87.50	87.50	9.00	9.00	57.00	57.00	0.00	0.00	0.00	0.00	0.00	0.00	17867
484072099	14191 JAMAICA SANDS LN	87.50	87.50	9.00	9.00	57.00	57.00	0.00	0.00	0.00	0.00	0.00	0.00	17867
484072100	14183 JAMAICA SANDS LN	87.50	87.50	9.00	9.00	57.00	57.00	0.00	0.00	0.00	0.00	0.00	0.00	17867
484072101	14175 JAMAICA SANDS LN	87.50	87.50	9.00	9.00	57.00	57.00	0.00	0.00	0.00	0.00	0.00	0.00	17867
484072102	14163 JAMAICA SANDS LN	87.50	87.50	9.00	9.00	57.00	57.00	0.00	0.00	0.00	0.00	0.00	0.00	17867
484072103	14155 JAMAICA SANDS LN	87.50	87.50	9.00	9.00	57.00	57.00	0.00	0.00	0.00	0.00	0.00	0.00	17867
484072104	14147 JAMAICA SANDS LN	87.50	87.50	9.00	9.00	57.00	57.00	0.00	0.00	0.00	0.00	0.00	0.00	17867
484072105	14135 JAMAICA SANDS LN	87.50	87.50	9.00	9.00	57.00	57.00	0.00	0.00	0.00	0.00	0.00	0.00	17867
484081001	14370 JANIE CT	87.50	87.50	9.00	9.00	0.00	0.00	0.00	0.00	0.00	0.00	0.00	0.00	
484081002	14354 JANIE CT	87.50	87.50	9.00	9.00	0.00	0.00	0.00	0.00	0.00	0.00	0.00	0.00	
484081003	14338 JANIE CT	87.50	87.50	9.00	9.00	0.00	0.00	0.00	0.00	0.00	0.00	0.00	0.00	
484081004	14324 JANIE CT	87.50	87.50	9.00	9.00	0.00	0.00	0.00	0.00	0.00	0.00	0.00	0.00	
484081005	14310 JANIE CT	87.50	87.50	9.00	9.00	0.00	0.00	0.00	0.00	0.00	0.00	0.00	0.00	
484081006	14296 JANIE CT	87.50	87.50	9.00	9.00	0.00	0.00	0.00	0.00	0.00	0.00	0.00	0.00	
484081007	14295 JANIE CT	87.50	87.50	9.00	9.00	0.00	0.00	0.00	0.00	0.00	0.00	0.00	0.00	
484081008	14311 JANIE CT	87.50	87.50	9.00	9.00	0.00	0.00	0.00	0.00	0.00	0.00	0.00	0.00	
484081009	14325 JANIE CT	87.50	87.50	9.00	9.00	0.00	0.00	0.00	0.00	0.00	0.00	0.00	0.00	
484081010	14339 JANIE CT	87.50	87.50	9.00	9.00	0.00	0.00	0.00	0.00	0.00	0.00	0.00	0.00	
484081011	14351 JANIE CT	87.50	87.50	9.00	9.00	0.00	0.00	0.00	0.00	0.00	0.00	0.00	0.00	
484081012	14363 JANIE CT	87.50	87.50	9.00	9.00	0.00	0.00	0.00	0.00	0.00	0.00	0.00	0.00	
484081013	14371 JANIE CT	87.50	87.50	9.00	9.00	0.00	0.00	0.00	0.00	0.00	0.00	0.00	0.00	
484081014	14372 HOUSTON DR	87.50	87.50	9.00	9.00	0.00	0.00	0.00	0.00	0.00	0.00	0.00	0.00	
484081015	14358 HOUSTON DR	87.50	87.50	9.00	9.00	0.00	0.00	0.00	0.00	0.00	0.00	0.00	0.00	
484081016	14344 HOUSTON DR	87.50	87.50	9.00	9.00	0.00	0.00	0.00	0.00	0.00	0.00	0.00	0.00	
484081017	14328 HOUSTON DR	87.50	87.50	9.00	9.00	0.00	0.00	0.00	0.00	0.00	0.00	0.00	0.00	
484081018	14314 HOUSTON DR	87.50	87.50	9.00	9.00	0.00	0.00	0.00	0.00	0.00	0.00	0.00	0.00	
484081019	14298 HOUSTON DR	87.50	87.50	9.00	9.00	0.00	0.00	0.00	0.00	0.00	0.00	0.00	0.00	
484081020	14284 HOUSTON DR	87.50	87.50	9.00	9.00	0.00	0.00	0.00	0.00	0.00	0.00	0.00	0.00	
484081021	14260 HOUSTON DR	87.50	87.50	9.00	9.00	0.00	0.00	0.00	0.00	0.00	0.00	0.00	0.00	
484081022	14256 HOUSTON DR	87.50	87.50	9.00	9.00	0.00	0.00	0.00	0.00	0.00	0.00	0.00	0.00	
484081023	25951 BRODIAEA AVE	87.50	87.50	9.00	9.00	0.00	0.00	0.00	0.00	0.00	0.00	0.00	0.00	
484081024	25963 BRODIAEA AVE	87.50	87.50	9.00	9.00	0.00	0.00	0.00	0.00	0.00	0.00	0.00	0.00	
484081025	25977 BRODIAEA AVE	87.50	87.50	9.00	9.00	0.00	0.00	0.00	0.00	0.00	0.00	0.00	0.00	
484081026	25991 BRODIAEA AVE	87.50	87.50	9.00	9.00	0.00	0.00	0.00	0.00	0.00	0.00	0.00	0.00	
484082001	14363 CHANTRY DR	87.50	87.50	9.00	9.00	0.00	0.00	0.00	0.00	0.00	0.00	0.00	0.00	
484082002	14351 CHANTRY DR	87.50	87.50	9.00	9.00	0.00	0.00	0.00	0.00	0.00	0.00	0.00	0.00	

MORENO VALLEY COMMUNITY SERVICES DISTRICT
FISCAL YEAR 2015/16 MAXIMUM AND APPLIED PARCEL TAXES/CHARGES

ASSESSOR'S PARCEL NUMBER	SITUS ADDRESS	ZONE A		ZONE C		ZONE D		ZONE E		ZONE M		ZONE S		TRACT NUMBER
		MAXIMUM	APPLIED	MAXIMUM	APPLIED	MAXIMUM	APPLIED	MAXIMUM	APPLIED	MAXIMUM	APPLIED	MAXIMUM	APPLIED	
484082003	14337 CHANTRY DR	87.50	87.50	9.00	9.00	0.00	0.00	0.00	0.00	0.00	0.00	0.00	0.00	
484082004	14323 CHANTRY DR	87.50	87.50	9.00	9.00	0.00	0.00	0.00	0.00	0.00	0.00	0.00	0.00	
484082005	14309 CHANTRY DR	87.50	87.50	9.00	9.00	0.00	0.00	0.00	0.00	0.00	0.00	0.00	0.00	
484082006	14295 CHANTRY DR	87.50	87.50	9.00	9.00	0.00	0.00	0.00	0.00	0.00	0.00	0.00	0.00	
484082007	14281 CHANTRY DR	87.50	87.50	9.00	9.00	0.00	0.00	0.00	0.00	0.00	0.00	0.00	0.00	
484082008	25776 FLINT DR	87.50	87.50	9.00	9.00	0.00	0.00	0.00	0.00	0.00	0.00	0.00	0.00	
484082009	25792 FLINT DR	87.50	87.50	9.00	9.00	0.00	0.00	0.00	0.00	0.00	0.00	0.00	0.00	
484082010	25806 FLINT DR	87.50	87.50	9.00	9.00	0.00	0.00	0.00	0.00	0.00	0.00	0.00	0.00	
484082011	25820 FLINT DR	87.50	87.50	9.00	9.00	0.00	0.00	0.00	0.00	0.00	0.00	0.00	0.00	
484082012	25834 FLINT DR	87.50	87.50	9.00	9.00	0.00	0.00	0.00	0.00	0.00	0.00	0.00	0.00	
484082013	25848 FLINT DR	87.50	87.50	9.00	9.00	0.00	0.00	0.00	0.00	0.00	0.00	0.00	0.00	
484082014	25862 FLINT DR	87.50	87.50	9.00	9.00	0.00	0.00	0.00	0.00	0.00	0.00	0.00	0.00	
484082015	25876 FLINT DR	87.50	87.50	9.00	9.00	0.00	0.00	0.00	0.00	0.00	0.00	0.00	0.00	
484082016	25880 FLINT DR	87.50	87.50	9.00	9.00	0.00	0.00	0.00	0.00	0.00	0.00	0.00	0.00	
484082017	25894 FLINT DR	87.50	87.50	9.00	9.00	0.00	0.00	0.00	0.00	0.00	0.00	0.00	0.00	
484082018	25908 FLINT DR	87.50	87.50	9.00	9.00	0.00	0.00	0.00	0.00	0.00	0.00	0.00	0.00	
484082019	25909 BRODIAEA AVE	87.50	87.50	9.00	9.00	0.00	0.00	0.00	0.00	0.00	0.00	0.00	0.00	
484082020	25895 BRODIAEA AVE	87.50	87.50	9.00	9.00	0.00	0.00	0.00	0.00	0.00	0.00	0.00	0.00	
484082021	25881 BRODIAEA AVE	87.50	87.50	9.00	9.00	0.00	0.00	0.00	0.00	0.00	0.00	0.00	0.00	
484082022	25875 BRODIAEA AVE	87.50	87.50	9.00	9.00	0.00	0.00	0.00	0.00	0.00	0.00	0.00	0.00	
484082023	25861 BRODIAEA AVE	87.50	87.50	9.00	9.00	0.00	0.00	0.00	0.00	0.00	0.00	0.00	0.00	
484082024	25847 BRODIAEA AVE	87.50	87.50	9.00	9.00	0.00	0.00	0.00	0.00	0.00	0.00	0.00	0.00	
484082025	25831 BRODIAEA AVE	87.50	87.50	9.00	9.00	0.00	0.00	0.00	0.00	0.00	0.00	0.00	0.00	
484082026	25817 BRODIAEA AVE	87.50	87.50	9.00	9.00	0.00	0.00	0.00	0.00	0.00	0.00	0.00	0.00	
484082027	25805 BRODIAEA AVE	87.50	87.50	9.00	9.00	0.00	0.00	0.00	0.00	0.00	0.00	0.00	0.00	
484082028	25791 BRODIAEA AVE	87.50	87.50	9.00	9.00	0.00	0.00	0.00	0.00	0.00	0.00	0.00	0.00	
484082029	25777 BRODIAEA AVE	87.50	87.50	9.00	9.00	0.00	0.00	0.00	0.00	0.00	0.00	0.00	0.00	
484082030	25761 BRODIAEA AVE	87.50	87.50	9.00	9.00	0.00	0.00	0.00	0.00	0.00	0.00	0.00	0.00	
484083001	25906 FRESCA DR	87.50	87.50	9.00	9.00	0.00	0.00	0.00	0.00	0.00	0.00	0.00	0.00	
484083002	25890 FRESCA DR	87.50	87.50	9.00	9.00	0.00	0.00	0.00	0.00	0.00	0.00	0.00	0.00	
484083003	25878 FRESCA DR	87.50	87.50	9.00	9.00	0.00	0.00	0.00	0.00	0.00	0.00	0.00	0.00	
484083004	25907 FLINT DR	87.50	87.50	9.00	9.00	0.00	0.00	0.00	0.00	0.00	0.00	0.00	0.00	
484083005	25893 FLINT DR	87.50	87.50	9.00	9.00	0.00	0.00	0.00	0.00	0.00	0.00	0.00	0.00	
484083006	25879 FLINT DR	87.50	87.50	9.00	9.00	0.00	0.00	0.00	0.00	0.00	0.00	0.00	0.00	
484083007	25875 FLINT DR	87.50	87.50	9.00	9.00	0.00	0.00	0.00	0.00	0.00	0.00	0.00	0.00	
484083008	25861 FLINT DR	87.50	87.50	9.00	9.00	0.00	0.00	0.00	0.00	0.00	0.00	0.00	0.00	
484083009	25849 FLINT DR	87.50	87.50	9.00	9.00	0.00	0.00	0.00	0.00	0.00	0.00	0.00	0.00	

MORENO VALLEY COMMUNITY SERVICES DISTRICT
FISCAL YEAR 2015/16 MAXIMUM AND APPLIED PARCEL TAXES/CHARGES

ASSESSOR'S PARCEL NUMBER	SITUS ADDRESS	ZONE A		ZONE C		ZONE D		ZONE E		ZONE M		ZONE S		TRACT NUMBER
		MAXIMUM	APPLIED	MAXIMUM	APPLIED	MAXIMUM	APPLIED	MAXIMUM	APPLIED	MAXIMUM	APPLIED	MAXIMUM	APPLIED	
484083010	25835 FLINT DR	87.50	87.50	9.00	9.00	0.00	0.00	0.00	0.00	0.00	0.00	0.00	0.00	
484083011	14298 CHANTRY DR	87.50	87.50	9.00	9.00	0.00	0.00	0.00	0.00	0.00	0.00	0.00	0.00	
484083012	14314 CHANTRY DR	87.50	87.50	9.00	9.00	0.00	0.00	0.00	0.00	0.00	0.00	0.00	0.00	
484083013	14330 CHANTRY DR	87.50	87.50	9.00	9.00	0.00	0.00	0.00	0.00	0.00	0.00	0.00	0.00	
484083014	14346 CHANTRY DR	87.50	87.50	9.00	9.00	0.00	0.00	0.00	0.00	0.00	0.00	0.00	0.00	
484083015	14362 CHANTRY DR	87.50	87.50	9.00	9.00	0.00	0.00	0.00	0.00	0.00	0.00	0.00	0.00	
484083016	14376 CHANTRY DR	87.50	87.50	9.00	9.00	0.00	0.00	0.00	0.00	0.00	0.00	0.00	0.00	
484091001	25515 BRODIAEA AVE	87.50	87.50	9.00	9.00	57.00	57.00	0.00	0.00	0.00	0.00	0.00	0.00	17387
484091002	25529 BRODIAEA AVE	87.50	87.50	9.00	9.00	57.00	57.00	0.00	0.00	0.00	0.00	0.00	0.00	17387
484091003	25545 BRODIAEA AVE	87.50	87.50	9.00	9.00	57.00	57.00	0.00	0.00	0.00	0.00	0.00	0.00	17387
484091004	25561 BRODIAEA AVE	87.50	87.50	9.00	9.00	57.00	57.00	0.00	0.00	0.00	0.00	0.00	0.00	17387
484091005	25575 BRODIAEA AVE	87.50	87.50	9.00	9.00	57.00	57.00	0.00	0.00	0.00	0.00	0.00	0.00	17387
484091006	14265 WINDJAMMER DR	87.50	87.50	9.00	9.00	57.00	57.00	0.00	0.00	0.00	0.00	0.00	0.00	17387
484091007	14273 WINDJAMMER DR	87.50	87.50	9.00	9.00	57.00	57.00	0.00	0.00	0.00	0.00	0.00	0.00	17387
484091008	14281 WINDJAMMER DR	87.50	87.50	9.00	9.00	57.00	57.00	0.00	0.00	0.00	0.00	0.00	0.00	17387
484091009	14289 WINDJAMMER DR	87.50	87.50	9.00	9.00	57.00	57.00	0.00	0.00	0.00	0.00	0.00	0.00	17387
484091010	14301 WINDJAMMER DR	87.50	87.50	9.00	9.00	57.00	57.00	0.00	0.00	0.00	0.00	0.00	0.00	17387
484091011	14328 SANDCASTLE CT	87.50	87.50	9.00	9.00	57.00	57.00	0.00	0.00	0.00	0.00	0.00	0.00	17387
484091012	14312 SANDCASTLE CT	87.50	87.50	9.00	9.00	57.00	57.00	0.00	0.00	0.00	0.00	0.00	0.00	17387
484091013	14298 SANDCASTLE CT	87.50	87.50	9.00	9.00	57.00	57.00	0.00	0.00	0.00	0.00	0.00	0.00	17387
484091014	14280 SANDCASTLE CT	87.50	87.50	9.00	9.00	57.00	57.00	0.00	0.00	0.00	0.00	0.00	0.00	17387
484091015	14270 SANDCASTLE CT	87.50	87.50	9.00	9.00	57.00	57.00	0.00	0.00	0.00	0.00	0.00	0.00	17387
484091016	14265 SANDCASTLE CT	87.50	87.50	9.00	9.00	57.00	57.00	0.00	0.00	0.00	0.00	0.00	0.00	17387
484091017	14271 SANDCASTLE CT	87.50	87.50	9.00	9.00	57.00	57.00	0.00	0.00	0.00	0.00	0.00	0.00	17387
484091018	14285 SANDCASTLE CT	87.50	87.50	9.00	9.00	57.00	57.00	0.00	0.00	0.00	0.00	0.00	0.00	17387
484091019	14301 SANDCASTLE CT	87.50	87.50	9.00	9.00	57.00	57.00	0.00	0.00	0.00	0.00	0.00	0.00	17387
484091020	14315 SANDCASTLE CT	87.50	87.50	9.00	9.00	57.00	57.00	0.00	0.00	0.00	0.00	0.00	0.00	17387
484091021	14331 SANDCASTLE CT	87.50	87.50	9.00	9.00	57.00	57.00	0.00	0.00	0.00	0.00	0.00	0.00	17387
484092001	14370 WINDJAMMER DR	87.50	87.50	9.00	9.00	57.00	57.00	0.00	0.00	0.00	0.00	0.00	0.00	17387
484092002	14362 WINDJAMMER DR	87.50	87.50	9.00	9.00	57.00	57.00	0.00	0.00	0.00	0.00	0.00	0.00	17387
484092003	14354 WINDJAMMER DR	87.50	87.50	9.00	9.00	57.00	57.00	0.00	0.00	0.00	0.00	0.00	0.00	17387
484092004	14346 WINDJAMMER DR	87.50	87.50	9.00	9.00	57.00	57.00	0.00	0.00	0.00	0.00	0.00	0.00	17387
484092005	14338 WINDJAMMER DR	87.50	87.50	9.00	9.00	57.00	57.00	0.00	0.00	0.00	0.00	0.00	0.00	17387
484092006	14330 WINDJAMMER DR	87.50	87.50	9.00	9.00	57.00	57.00	0.00	0.00	0.00	0.00	0.00	0.00	17387
484092007	14322 WINDJAMMER DR	87.50	87.50	9.00	9.00	57.00	57.00	0.00	0.00	0.00	0.00	0.00	0.00	17387
484092008	14314 WINDJAMMER DR	87.50	87.50	9.00	9.00	57.00	57.00	0.00	0.00	0.00	0.00	0.00	0.00	17387
484092009	14306 WINDJAMMER DR	87.50	87.50	9.00	9.00	57.00	57.00	0.00	0.00	0.00	0.00	0.00	0.00	17387

MORENO VALLEY COMMUNITY SERVICES DISTRICT
FISCAL YEAR 2015/16 MAXIMUM AND APPLIED PARCEL TAXES/CHARGES

ASSESSOR'S PARCEL NUMBER	SITUS ADDRESS	ZONE A		ZONE C		ZONE D		ZONE E		ZONE M		ZONE S		TRACT NUMBER
		MAXIMUM	APPLIED	MAXIMUM	APPLIED	MAXIMUM	APPLIED	MAXIMUM	APPLIED	MAXIMUM	APPLIED	MAXIMUM	APPLIED	
484092010	14298 WINDJAMMER DR	87.50	87.50	9.00	9.00	57.00	57.00	0.00	0.00	0.00	0.00	0.00	0.00	17387
484092011	14290 WINDJAMMER DR	87.50	87.50	9.00	9.00	57.00	57.00	0.00	0.00	0.00	0.00	0.00	0.00	17387
484092012	14282 WINDJAMMER DR	87.50	87.50	9.00	9.00	57.00	57.00	0.00	0.00	0.00	0.00	0.00	0.00	17387
484092013	14274 WINDJAMMER DR	87.50	87.50	9.00	9.00	57.00	57.00	0.00	0.00	0.00	0.00	0.00	0.00	17387
484092014	14266 WINDJAMMER DR	87.50	87.50	9.00	9.00	57.00	57.00	0.00	0.00	0.00	0.00	0.00	0.00	17387
484092015	25605 BRODIAEA AVE	87.50	87.50	9.00	9.00	57.00	57.00	0.00	0.00	0.00	0.00	0.00	0.00	17387
484092016	25621 BRODIAEA AVE	87.50	87.50	9.00	9.00	57.00	57.00	0.00	0.00	0.00	0.00	0.00	0.00	17387
484092017	14373 WOODLARK LN	87.50	87.50	9.00	9.00	0.00	0.00	0.00	0.00	0.00	0.00	0.00	0.00	
484092018	25637 BRODIAEA AVE	87.50	87.50	9.00	9.00	0.00	0.00	0.00	0.00	0.00	0.00	0.00	0.00	
484092019	25649 BRODIAEA AVE	87.50	87.50	9.00	9.00	0.00	0.00	0.00	0.00	0.00	0.00	0.00	0.00	
484092020	25661 BRODIAEA AVE	87.50	87.50	9.00	9.00	0.00	0.00	0.00	0.00	0.00	0.00	0.00	0.00	
484092021	25673 BRODIAEA AVE	87.50	87.50	9.00	9.00	0.00	0.00	0.00	0.00	0.00	0.00	0.00	0.00	
484092022	25685 BRODIAEA AVE	87.50	87.50	9.00	9.00	0.00	0.00	0.00	0.00	0.00	0.00	0.00	0.00	
484092023	25695 BRODIAEA AVE	87.50	87.50	9.00	9.00	0.00	0.00	0.00	0.00	0.00	0.00	0.00	0.00	
484092024	25709 BRODIAEA AVE	87.50	87.50	9.00	9.00	0.00	0.00	0.00	0.00	0.00	0.00	0.00	0.00	
484092025	25721 BRODIAEA AVE	87.50	87.50	9.00	9.00	0.00	0.00	0.00	0.00	0.00	0.00	0.00	0.00	
484092026	14259 WOODLARK LN	87.50	87.50	9.00	9.00	0.00	0.00	0.00	0.00	0.00	0.00	0.00	0.00	
484092027	14267 WOODLARK LN	87.50	87.50	9.00	9.00	0.00	0.00	0.00	0.00	0.00	0.00	0.00	0.00	
484092028	14277 WOODLARK LN	87.50	87.50	9.00	9.00	0.00	0.00	0.00	0.00	0.00	0.00	0.00	0.00	
484092029	14285 WOODLARK LN	87.50	87.50	9.00	9.00	0.00	0.00	0.00	0.00	0.00	0.00	0.00	0.00	
484092030	14295 WOODLARK LN	87.50	87.50	9.00	9.00	0.00	0.00	0.00	0.00	0.00	0.00	0.00	0.00	
484092031	14303 WOODLARK LN	87.50	87.50	9.00	9.00	0.00	0.00	0.00	0.00	0.00	0.00	0.00	0.00	
484092032	14313 WOODLARK LN	87.50	87.50	9.00	9.00	0.00	0.00	0.00	0.00	0.00	0.00	0.00	0.00	
484092033	14321 WOODLARK LN	87.50	87.50	9.00	9.00	0.00	0.00	0.00	0.00	0.00	0.00	0.00	0.00	
484092034	14331 WOODLARK LN	87.50	87.50	9.00	9.00	0.00	0.00	0.00	0.00	0.00	0.00	0.00	0.00	
484092035	14341 WOODLARK LN	87.50	87.50	9.00	9.00	0.00	0.00	0.00	0.00	0.00	0.00	0.00	0.00	
484092036	14349 WOODLARK LN	87.50	87.50	9.00	9.00	0.00	0.00	0.00	0.00	0.00	0.00	0.00	0.00	
484092037	14357 WOODLARK LN	87.50	87.50	9.00	9.00	0.00	0.00	0.00	0.00	0.00	0.00	0.00	0.00	
484093001	14372 WOODLARK LN	87.50	87.50	9.00	9.00	0.00	0.00	0.00	0.00	0.00	0.00	0.00	0.00	
484093002	14356 WOODLARK LN	87.50	87.50	9.00	9.00	0.00	0.00	0.00	0.00	0.00	0.00	0.00	0.00	
484093003	14348 WOODLARK LN	87.50	87.50	9.00	9.00	0.00	0.00	0.00	0.00	0.00	0.00	0.00	0.00	
484093004	14300 WOODLARK LN	87.50	87.50	9.00	9.00	0.00	0.00	0.00	0.00	0.00	0.00	0.00	0.00	
484093005	14290 WOODLARK LN	87.50	87.50	9.00	9.00	0.00	0.00	0.00	0.00	0.00	0.00	0.00	0.00	
484093006	14280 WOODLARK LN	87.50	87.50	9.00	9.00	0.00	0.00	0.00	0.00	0.00	0.00	0.00	0.00	
484093007	14270 WOODLARK LN	87.50	87.50	9.00	9.00	0.00	0.00	0.00	0.00	0.00	0.00	0.00	0.00	
484093008	14260 WOODLARK LN	87.50	87.50	9.00	9.00	0.00	0.00	0.00	0.00	0.00	0.00	0.00	0.00	
484093009	14347 REDWING DR	87.50	87.50	9.00	9.00	0.00	0.00	0.00	0.00	0.00	0.00	0.00	0.00	

MORENO VALLEY COMMUNITY SERVICES DISTRICT
FISCAL YEAR 2015/16 MAXIMUM AND APPLIED PARCEL TAXES/CHARGES

ASSESSOR'S PARCEL NUMBER	SITUS ADDRESS	ZONE A		ZONE C		ZONE D		ZONE E		ZONE M		ZONE S		TRACT NUMBER
		MAXIMUM	APPLIED	MAXIMUM	APPLIED	MAXIMUM	APPLIED	MAXIMUM	APPLIED	MAXIMUM	APPLIED	MAXIMUM	APPLIED	
484093010	14359 REDWING DR	87.50	87.50	9.00	9.00	0.00	0.00	0.00	0.00	0.00	0.00	0.00	0.00	
484093011	14371 REDWING DR	87.50	87.50	9.00	9.00	0.00	0.00	0.00	0.00	0.00	0.00	0.00	0.00	
484094001	14370 REDWING DR	87.50	87.50	9.00	9.00	0.00	0.00	0.00	0.00	0.00	0.00	0.00	0.00	
484094002	14358 REDWING DR	87.50	87.50	9.00	9.00	0.00	0.00	0.00	0.00	0.00	0.00	0.00	0.00	
484094003	14346 REDWING DR	87.50	87.50	9.00	9.00	0.00	0.00	0.00	0.00	0.00	0.00	0.00	0.00	
484094004	14334 REDWING DR	87.50	87.50	9.00	9.00	0.00	0.00	0.00	0.00	0.00	0.00	0.00	0.00	
484094005	14322 REDWING DR	87.50	87.50	9.00	9.00	0.00	0.00	0.00	0.00	0.00	0.00	0.00	0.00	
484094006	14310 REDWING DR	87.50	87.50	9.00	9.00	0.00	0.00	0.00	0.00	0.00	0.00	0.00	0.00	
484094007	14298 REDWING DR	87.50	87.50	9.00	9.00	0.00	0.00	0.00	0.00	0.00	0.00	0.00	0.00	
484094008	14286 REDWING DR	87.50	87.50	9.00	9.00	0.00	0.00	0.00	0.00	0.00	0.00	0.00	0.00	
484094009	14274 REDWING DR	87.50	87.50	9.00	9.00	0.00	0.00	0.00	0.00	0.00	0.00	0.00	0.00	
484094010	14262 REDWING DR	87.50	87.50	9.00	9.00	0.00	0.00	0.00	0.00	0.00	0.00	0.00	0.00	
484101001	25381 BRODIAEA AVE	87.50	87.50	9.00	9.00	57.00	57.00	0.00	0.00	0.00	0.00	0.00	0.00	19142
484101002	25369 BRODIAEA AVE	87.50	87.50	9.00	9.00	57.00	57.00	0.00	0.00	0.00	0.00	0.00	0.00	19142
484101003	25357 BRODIAEA AVE	87.50	87.50	9.00	9.00	57.00	57.00	0.00	0.00	0.00	0.00	0.00	0.00	19142
484101004	25345 BRODIAEA AVE	87.50	87.50	9.00	9.00	57.00	57.00	0.00	0.00	0.00	0.00	0.00	0.00	19142
484101005	25333 BRODIAEA AVE	87.50	87.50	9.00	9.00	57.00	57.00	0.00	0.00	0.00	0.00	0.00	0.00	19142
484101006	25321 BRODIAEA AVE	87.50	87.50	9.00	9.00	57.00	57.00	0.00	0.00	0.00	0.00	0.00	0.00	19142
484101007	25309 BRODIAEA AVE	87.50	87.50	9.00	9.00	82.07	82.06	0.00	0.00	0.00	0.00	0.00	0.00	19141
484101008	25297 BRODIAEA AVE	87.50	87.50	9.00	9.00	82.07	82.06	0.00	0.00	0.00	0.00	0.00	0.00	19141
484101009	25285 BRODIAEA AVE	87.50	87.50	9.00	9.00	82.07	82.06	0.00	0.00	0.00	0.00	0.00	0.00	19141
484101010	25273 BRODIAEA AVE	87.50	87.50	9.00	9.00	82.07	82.06	0.00	0.00	0.00	0.00	0.00	0.00	19141
484101011	25261 BRODIAEA AVE	87.50	87.50	9.00	9.00	82.07	82.06	0.00	0.00	0.00	0.00	0.00	0.00	19141
484101012	25262 RAMBLEWOOD CT	87.50	87.50	9.00	9.00	82.07	82.06	0.00	0.00	0.00	0.00	0.00	0.00	19141
484101013	25274 RAMBLEWOOD CT	87.50	87.50	9.00	9.00	82.07	82.06	0.00	0.00	0.00	0.00	0.00	0.00	19141
484101014	25286 RAMBLEWOOD CT	87.50	87.50	9.00	9.00	82.07	82.06	0.00	0.00	0.00	0.00	0.00	0.00	19141
484101015	25298 RAMBLEWOOD CT	87.50	87.50	9.00	9.00	82.07	82.06	0.00	0.00	0.00	0.00	0.00	0.00	19141
484101016	25310 RAMBLEWOOD CT	87.50	87.50	9.00	9.00	57.00	57.00	0.00	0.00	0.00	0.00	0.00	0.00	19142
484101017	25322 RAMBLEWOOD CT	87.50	87.50	9.00	9.00	57.00	57.00	0.00	0.00	0.00	0.00	0.00	0.00	19142
484101018	25334 RAMBLEWOOD CT	87.50	87.50	9.00	9.00	57.00	57.00	0.00	0.00	0.00	0.00	0.00	0.00	19142
484101019	25346 RAMBLEWOOD CT	87.50	87.50	9.00	9.00	57.00	57.00	0.00	0.00	0.00	0.00	0.00	0.00	19142
484101020	25358 RAMBLEWOOD CT	87.50	87.50	9.00	9.00	57.00	57.00	0.00	0.00	0.00	0.00	0.00	0.00	19142
484101021	25370 RAMBLEWOOD CT	87.50	87.50	9.00	9.00	57.00	57.00	0.00	0.00	0.00	0.00	0.00	0.00	19142
484101022	25382 RAMBLEWOOD CT	87.50	87.50	9.00	9.00	57.00	57.00	0.00	0.00	0.00	0.00	0.00	0.00	19142
484101025	25394 RAMBLEWOOD CT	87.50	87.50	9.00	9.00	57.00	57.00	0.00	0.00	0.00	0.00	0.00	0.00	19143
484101026	25406 RAMBLEWOOD CT	87.50	87.50	9.00	9.00	57.00	57.00	0.00	0.00	0.00	0.00	0.00	0.00	19143
484101027	25418 RAMBLEWOOD CT	87.50	87.50	9.00	9.00	57.00	57.00	0.00	0.00	0.00	0.00	0.00	0.00	19143

MORENO VALLEY COMMUNITY SERVICES DISTRICT
FISCAL YEAR 2015/16 MAXIMUM AND APPLIED PARCEL TAXES/CHARGES

ASSESSOR'S PARCEL NUMBER	SITUS ADDRESS	ZONE A		ZONE C		ZONE D		ZONE E		ZONE M		ZONE S		TRACT NUMBER
		MAXIMUM	APPLIED	MAXIMUM	APPLIED	MAXIMUM	APPLIED	MAXIMUM	APPLIED	MAXIMUM	APPLIED	MAXIMUM	APPLIED	
484101028	25417 BRODIAEA AVE	87.50	87.50	9.00	9.00	57.00	57.00	0.00	0.00	0.00	0.00	0.00	0.00	19143
484101029	25405 BRODIAEA AVE	87.50	87.50	9.00	9.00	57.00	57.00	0.00	0.00	0.00	0.00	0.00	0.00	19143
484101030	25393 BRODIAEA AVE	87.50	87.50	9.00	9.00	57.00	57.00	0.00	0.00	0.00	0.00	0.00	0.00	19143
484102001	25369 RAMBLEWOOD CT	87.50	87.50	9.00	9.00	57.00	57.00	0.00	0.00	0.00	0.00	0.00	0.00	19142
484102002	25357 RAMBLEWOOD CT	87.50	87.50	9.00	9.00	57.00	57.00	0.00	0.00	0.00	0.00	0.00	0.00	19142
484102003	25345 RAMBLEWOOD CT	87.50	87.50	9.00	9.00	57.00	57.00	0.00	0.00	0.00	0.00	0.00	0.00	19142
484102004	25333 RAMBLEWOOD CT	87.50	87.50	9.00	9.00	57.00	57.00	0.00	0.00	0.00	0.00	0.00	0.00	19142
484102005	25321 RAMBLEWOOD CT	87.50	87.50	9.00	9.00	57.00	57.00	0.00	0.00	0.00	0.00	0.00	0.00	19142
484102006	25309 RAMBLEWOOD CT	87.50	87.50	9.00	9.00	57.00	57.00	0.00	0.00	0.00	0.00	0.00	0.00	19142
484102007	25297 RAMBLEWOOD CT	87.50	87.50	9.00	9.00	82.07	82.06	0.00	0.00	0.00	0.00	0.00	0.00	19141
484102008	25285 RAMBLEWOOD CT	87.50	87.50	9.00	9.00	82.07	82.06	0.00	0.00	0.00	0.00	0.00	0.00	19141
484102009	25273 RAMBLEWOOD CT	87.50	87.50	9.00	9.00	82.07	82.06	0.00	0.00	0.00	0.00	0.00	0.00	19141
484102010	25261 RAMBLEWOOD CT	87.50	87.50	9.00	9.00	82.07	82.06	0.00	0.00	0.00	0.00	0.00	0.00	19141
484102011	25262 VALLEYWOOD CT	87.50	87.50	9.00	9.00	82.07	82.06	0.00	0.00	0.00	0.00	0.00	0.00	19141
484102012	25274 VALLEYWOOD CT	87.50	87.50	9.00	9.00	82.07	82.06	0.00	0.00	0.00	0.00	0.00	0.00	19141
484102013	25286 VALLEYWOOD CT	87.50	87.50	9.00	9.00	82.07	82.06	0.00	0.00	0.00	0.00	0.00	0.00	19141
484102014	25298 VALLEYWOOD CT	87.50	87.50	9.00	9.00	82.07	82.06	0.00	0.00	0.00	0.00	0.00	0.00	19141
484102015	25310 VALLEYWOOD CT	87.50	87.50	9.00	9.00	57.00	57.00	0.00	0.00	0.00	0.00	0.00	0.00	19142
484102016	25322 VALLEYWOOD CT	87.50	87.50	9.00	9.00	57.00	57.00	0.00	0.00	0.00	0.00	0.00	0.00	19142
484102017	25334 VALLEYWOOD CT	87.50	87.50	9.00	9.00	57.00	57.00	0.00	0.00	0.00	0.00	0.00	0.00	19142
484102018	25346 VALLEYWOOD CT	87.50	87.50	9.00	9.00	57.00	57.00	0.00	0.00	0.00	0.00	0.00	0.00	19142
484102019	25358 VALLEYWOOD CT	87.50	87.50	9.00	9.00	57.00	57.00	0.00	0.00	0.00	0.00	0.00	0.00	19142
484102020	25370 VALLEYWOOD CT	87.50	87.50	9.00	9.00	57.00	57.00	0.00	0.00	0.00	0.00	0.00	0.00	19142
484103001	25369 VALLEYWOOD CT	87.50	87.50	9.00	9.00	57.00	57.00	0.00	0.00	0.00	0.00	0.00	0.00	19142
484103002	25357 VALLEYWOOD CT	87.50	87.50	9.00	9.00	57.00	57.00	0.00	0.00	0.00	0.00	0.00	0.00	19142
484103003	25345 VALLEYWOOD CT	87.50	87.50	9.00	9.00	57.00	57.00	0.00	0.00	0.00	0.00	0.00	0.00	19142
484103004	25333 VALLEYWOOD CT	87.50	87.50	9.00	9.00	57.00	57.00	0.00	0.00	0.00	0.00	0.00	0.00	19142
484103005	25321 VALLEYWOOD CT	87.50	87.50	9.00	9.00	57.00	57.00	0.00	0.00	0.00	0.00	0.00	0.00	19142
484103006	25309 VALLEYWOOD CT	87.50	87.50	9.00	9.00	57.00	57.00	0.00	0.00	0.00	0.00	0.00	0.00	19142
484103007	25297 VALLEYWOOD CT	87.50	87.50	9.00	9.00	82.07	82.06	0.00	0.00	0.00	0.00	0.00	0.00	19141
484103008	25285 VALLEYWOOD CT	87.50	87.50	9.00	9.00	82.07	82.06	0.00	0.00	0.00	0.00	0.00	0.00	19141
484103009	25273 VALLEYWOOD CT	87.50	87.50	9.00	9.00	82.07	82.06	0.00	0.00	0.00	0.00	0.00	0.00	19141
484103010	25261 VALLEYWOOD CT	87.50	87.50	9.00	9.00	82.07	82.06	0.00	0.00	0.00	0.00	0.00	0.00	19141
484104001	14343 WOODPARK DR	87.50	87.50	9.00	9.00	82.07	82.06	0.00	0.00	0.00	0.00	0.00	0.00	19141
484104002	14333 WOODPARK DR	87.50	87.50	9.00	9.00	82.07	82.06	0.00	0.00	0.00	0.00	0.00	0.00	19141
484104003	14323 WOODPARK DR	87.50	87.50	9.00	9.00	82.07	82.06	0.00	0.00	0.00	0.00	0.00	0.00	19141
484104004	14313 WOODPARK DR	87.50	87.50	9.00	9.00	82.07	82.06	0.00	0.00	0.00	0.00	0.00	0.00	19141

MORENO VALLEY COMMUNITY SERVICES DISTRICT
FISCAL YEAR 2015/16 MAXIMUM AND APPLIED PARCEL TAXES/CHARGES

ASSESSOR'S PARCEL NUMBER	SITUS ADDRESS	ZONE A		ZONE C		ZONE D		ZONE E		ZONE M		ZONE S		TRACT NUMBER
		MAXIMUM	APPLIED	MAXIMUM	APPLIED	MAXIMUM	APPLIED	MAXIMUM	APPLIED	MAXIMUM	APPLIED	MAXIMUM	APPLIED	
484104005	14303 WOODPARK DR	87.50	87.50	9.00	9.00	82.07	82.06	0.00	0.00	0.00	0.00	0.00	0.00	19141
484104006	14293 WOODPARK DR	87.50	87.50	9.00	9.00	82.07	82.06	0.00	0.00	0.00	0.00	0.00	0.00	19141
484104007	14283 WOODPARK DR	87.50	87.50	9.00	9.00	82.07	82.06	0.00	0.00	0.00	0.00	0.00	0.00	19141
484104008	14273 WOODPARK DR	87.50	87.50	9.00	9.00	82.07	82.06	0.00	0.00	0.00	0.00	0.00	0.00	19141
484104009	14263 WOODPARK DR	87.50	87.50	9.00	9.00	82.07	82.06	0.00	0.00	0.00	0.00	0.00	0.00	19141
484104010	14253 WOODPARK DR	87.50	87.50	9.00	9.00	82.07	82.06	0.00	0.00	0.00	0.00	0.00	0.00	19141
484105001	14362 FARMWOOD DR	87.50	87.50	9.00	9.00	57.00	57.00	0.00	0.00	0.00	0.00	0.00	0.00	19143
484105002	14348 FARMWOOD DR	87.50	87.50	9.00	9.00	57.00	57.00	0.00	0.00	0.00	0.00	0.00	0.00	19143
484105003	14334 FARMWOOD DR	87.50	87.50	9.00	9.00	57.00	57.00	0.00	0.00	0.00	0.00	0.00	0.00	19143
484105004	14320 FARMWOOD DR	87.50	87.50	9.00	9.00	57.00	57.00	0.00	0.00	0.00	0.00	0.00	0.00	19143
484105005	14308 FARMWOOD DR	87.50	87.50	9.00	9.00	57.00	57.00	0.00	0.00	0.00	0.00	0.00	0.00	19143
484105006	14307 RIO BRAVO RD	87.50	87.50	9.00	9.00	57.00	57.00	0.00	0.00	0.00	0.00	0.00	0.00	19143
484105007	14319 RIO BRAVO RD	87.50	87.50	9.00	9.00	57.00	57.00	0.00	0.00	0.00	0.00	0.00	0.00	19143
484105008	14333 RIO BRAVO RD	87.50	87.50	9.00	9.00	57.00	57.00	0.00	0.00	0.00	0.00	0.00	0.00	19143
484105009	14347 RIO BRAVO RD	87.50	87.50	9.00	9.00	57.00	57.00	0.00	0.00	0.00	0.00	0.00	0.00	19143
484105010	14361 RIO BRAVO RD	87.50	87.50	9.00	9.00	57.00	57.00	0.00	0.00	0.00	0.00	0.00	0.00	19143
484106001	14254 RIO BRAVO RD	87.50	87.50	9.00	9.00	57.00	57.00	0.00	0.00	0.00	0.00	0.00	0.00	19143
484106002	14266 RIO BRAVO RD	87.50	87.50	9.00	9.00	57.00	57.00	0.00	0.00	0.00	0.00	0.00	0.00	19143
484106003	14278 RIO BRAVO RD	87.50	87.50	9.00	9.00	57.00	57.00	0.00	0.00	0.00	0.00	0.00	0.00	19143
484106004	14290 RIO BRAVO RD	87.50	87.50	9.00	9.00	57.00	57.00	0.00	0.00	0.00	0.00	0.00	0.00	19143
484106005	14302 RIO BRAVO RD	87.50	87.50	9.00	9.00	57.00	57.00	0.00	0.00	0.00	0.00	0.00	0.00	19143
484106006	14314 RIO BRAVO RD	87.50	87.50	9.00	9.00	57.00	57.00	0.00	0.00	0.00	0.00	0.00	0.00	19143
484106007	14326 RIO BRAVO RD	87.50	87.50	9.00	9.00	57.00	57.00	0.00	0.00	0.00	0.00	0.00	0.00	19143
484106008	14338 RIO BRAVO RD	87.50	87.50	9.00	9.00	57.00	57.00	0.00	0.00	0.00	0.00	0.00	0.00	19143
484106009	14350 RIO BRAVO RD	87.50	87.50	9.00	9.00	57.00	57.00	0.00	0.00	0.00	0.00	0.00	0.00	19143
484106010	14362 RIO BRAVO RD	87.50	87.50	9.00	9.00	57.00	57.00	0.00	0.00	0.00	0.00	0.00	0.00	19143
484111001	25015 BRODIAEA AVE	87.50	87.50	9.00	9.00	0.00	0.00	0.00	0.00	0.00	0.00	0.00	0.00	
484111002	25035 BRODIAEA AVE	87.50	87.50	9.00	9.00	0.00	0.00	0.00	0.00	0.00	0.00	0.00	0.00	
484111003	25047 BRODIAEA AVE	87.50	87.50	9.00	9.00	0.00	0.00	0.00	0.00	0.00	0.00	0.00	0.00	
484111004	25065 BRODIAEA AVE	87.50	87.50	9.00	9.00	0.00	0.00	0.00	0.00	0.00	0.00	0.00	0.00	
484111005	25079 BRODIAEA AVE	87.50	87.50	9.00	9.00	0.00	0.00	0.00	0.00	0.00	0.00	0.00	0.00	
484111006	25095 BRODIAEA AVE	87.50	87.50	9.00	9.00	0.00	0.00	0.00	0.00	0.00	0.00	0.00	0.00	
484111007	25090 OCOTILLO AVE	87.50	87.50	9.00	9.00	0.00	0.00	0.00	0.00	0.00	0.00	0.00	0.00	
484111008	25070 OCOTILLO AVE	87.50	87.50	9.00	9.00	0.00	0.00	0.00	0.00	0.00	0.00	0.00	0.00	
484111009	25060 OCOTILLO AVE	87.50	87.50	9.00	9.00	0.00	0.00	0.00	0.00	0.00	0.00	0.00	0.00	
484111010	25040 OCOTILLO AVE	87.50	87.50	9.00	9.00	0.00	0.00	0.00	0.00	0.00	0.00	0.00	0.00	
484111011	25030 OCOTILLO AVE	87.50	87.50	9.00	9.00	0.00	0.00	0.00	0.00	0.00	0.00	0.00	0.00	

MORENO VALLEY COMMUNITY SERVICES DISTRICT
FISCAL YEAR 2015/16 MAXIMUM AND APPLIED PARCEL TAXES/CHARGES

ASSESSOR'S PARCEL NUMBER	SITUS ADDRESS	ZONE A		ZONE C		ZONE D		ZONE E		ZONE M		ZONE S		TRACT NUMBER
		MAXIMUM	APPLIED	MAXIMUM	APPLIED	MAXIMUM	APPLIED	MAXIMUM	APPLIED	MAXIMUM	APPLIED	MAXIMUM	APPLIED	
484111012	25010 OCOTILLO AVE	87.50	87.50	9.00	9.00	0.00	0.00	0.00	0.00	0.00	0.00	0.00	0.00	
484111013	25013 OCOTILLO AVE	87.50	87.50	9.00	9.00	0.00	0.00	0.00	0.00	0.00	0.00	0.00	0.00	
484111014	25029 OCOTILLO AVE	87.50	87.50	9.00	9.00	0.00	0.00	0.00	0.00	0.00	0.00	0.00	0.00	
484111015	25043 OCOTILLO AVE	87.50	87.50	9.00	9.00	0.00	0.00	0.00	0.00	0.00	0.00	0.00	0.00	
484111016	25063 OCOTILLO AVE	87.50	87.50	9.00	9.00	0.00	0.00	0.00	0.00	0.00	0.00	0.00	0.00	
484111017	25073 OCOTILLO AVE	87.50	87.50	9.00	9.00	0.00	0.00	0.00	0.00	0.00	0.00	0.00	0.00	
484111018	25093 OCOTILLO AVE	87.50	87.50	9.00	9.00	0.00	0.00	0.00	0.00	0.00	0.00	0.00	0.00	
484111019	25090 YUCCA DR	87.50	87.50	9.00	9.00	0.00	0.00	0.00	0.00	0.00	0.00	0.00	0.00	
484111020	25072 YUCCA DR	87.50	87.50	9.00	9.00	0.00	0.00	0.00	0.00	0.00	0.00	0.00	0.00	
484111021	25060 YUCCA DR	87.50	87.50	9.00	9.00	0.00	0.00	0.00	0.00	0.00	0.00	0.00	0.00	
484111022	25040 YUCCA DR	87.50	87.50	9.00	9.00	0.00	0.00	0.00	0.00	0.00	0.00	0.00	0.00	
484111023	25030 YUCCA DR	87.50	87.50	9.00	9.00	0.00	0.00	0.00	0.00	0.00	0.00	0.00	0.00	
484111024	25010 YUCCA DR	87.50	87.50	9.00	9.00	0.00	0.00	0.00	0.00	0.00	0.00	0.00	0.00	
484111025	25015 YUCCA DR	87.50	87.50	9.00	9.00	0.00	0.00	0.00	0.00	0.00	0.00	0.00	0.00	
484111026	25031 YUCCA DR	87.50	87.50	9.00	9.00	0.00	0.00	0.00	0.00	0.00	0.00	0.00	0.00	
484111027	25045 YUCCA DR	87.50	87.50	9.00	9.00	0.00	0.00	0.00	0.00	0.00	0.00	0.00	0.00	
484111028	25061 YUCCA DR	87.50	87.50	9.00	9.00	0.00	0.00	0.00	0.00	0.00	0.00	0.00	0.00	
484111029	25075 YUCCA DR	87.50	87.50	9.00	9.00	0.00	0.00	0.00	0.00	0.00	0.00	0.00	0.00	
484111030	25091 YUCCA DR	87.50	87.50	9.00	9.00	0.00	0.00	0.00	0.00	0.00	0.00	0.00	0.00	
484111031	25105 YUCCA DR	87.50	87.50	9.00	9.00	0.00	0.00	0.00	0.00	0.00	0.00	0.00	0.00	
484111032	25121 YUCCA DR	87.50	87.50	9.00	9.00	0.00	0.00	0.00	0.00	0.00	0.00	0.00	0.00	
484111033	25127 YUCCA DR	87.50	87.50	9.00	9.00	0.00	0.00	0.00	0.00	0.00	0.00	0.00	0.00	
484111034	25141 YUCCA DR	87.50	87.50	9.00	9.00	0.00	0.00	0.00	0.00	0.00	0.00	0.00	0.00	
484111035	25155 YUCCA DR	87.50	87.50	9.00	9.00	0.00	0.00	0.00	0.00	0.00	0.00	0.00	0.00	
484111036	25171 YUCCA DR	87.50	87.50	9.00	9.00	0.00	0.00	0.00	0.00	0.00	0.00	0.00	0.00	
484111037	25183 YUCCA DR	87.50	87.50	9.00	9.00	0.00	0.00	0.00	0.00	0.00	0.00	0.00	0.00	
484111038	25201 YUCCA DR	87.50	87.50	9.00	9.00	0.00	0.00	0.00	0.00	0.00	0.00	0.00	0.00	
484111039	25219 YUCCA DR	87.50	87.50	9.00	9.00	0.00	0.00	0.00	0.00	0.00	0.00	0.00	0.00	
484112001	14340 PALMEA DR	87.50	87.50	9.00	9.00	0.00	0.00	0.00	0.00	0.00	0.00	0.00	0.00	
484112002	14322 PALMEA DR	87.50	87.50	9.00	9.00	0.00	0.00	0.00	0.00	0.00	0.00	0.00	0.00	
484112003	14310 PALMEA DR	87.50	87.50	9.00	9.00	0.00	0.00	0.00	0.00	0.00	0.00	0.00	0.00	
484112004	14292 PALMEA DR	87.50	87.50	9.00	9.00	0.00	0.00	0.00	0.00	0.00	0.00	0.00	0.00	
484112005	14280 PALMEA DR	87.50	87.50	9.00	9.00	0.00	0.00	0.00	0.00	0.00	0.00	0.00	0.00	
484112006	14260 PALMEA DR	87.50	87.50	9.00	9.00	0.00	0.00	0.00	0.00	0.00	0.00	0.00	0.00	
484112007	14255 AGAVE ST	87.50	87.50	9.00	9.00	0.00	0.00	0.00	0.00	0.00	0.00	0.00	0.00	
484112008	14265 AGAVE ST	87.50	87.50	9.00	9.00	0.00	0.00	0.00	0.00	0.00	0.00	0.00	0.00	
484112009	14275 AGAVE ST	87.50	87.50	9.00	9.00	0.00	0.00	0.00	0.00	0.00	0.00	0.00	0.00	

MORENO VALLEY COMMUNITY SERVICES DISTRICT
FISCAL YEAR 2015/16 MAXIMUM AND APPLIED PARCEL TAXES/CHARGES

ASSESSOR'S PARCEL NUMBER	SITUS ADDRESS	ZONE A		ZONE C		ZONE D		ZONE E		ZONE M		ZONE S		TRACT NUMBER
		MAXIMUM	APPLIED	MAXIMUM	APPLIED	MAXIMUM	APPLIED	MAXIMUM	APPLIED	MAXIMUM	APPLIED	MAXIMUM	APPLIED	
484112010	14285 AGAVE ST	87.50	87.50	9.00	9.00	0.00	0.00	0.00	0.00	0.00	0.00	0.00	0.00	
484112011	14295 AGAVE ST	87.50	87.50	9.00	9.00	0.00	0.00	0.00	0.00	0.00	0.00	0.00	0.00	
484112012	14305 AGAVE ST	87.50	87.50	9.00	9.00	0.00	0.00	0.00	0.00	0.00	0.00	0.00	0.00	
484112013	14315 AGAVE ST	87.50	87.50	9.00	9.00	0.00	0.00	0.00	0.00	0.00	0.00	0.00	0.00	
484112014	14325 AGAVE ST	87.50	87.50	9.00	9.00	0.00	0.00	0.00	0.00	0.00	0.00	0.00	0.00	
484112015	14335 AGAVE ST	87.50	87.50	9.00	9.00	0.00	0.00	0.00	0.00	0.00	0.00	0.00	0.00	
484112016	14345 AGAVE ST	87.50	87.50	9.00	9.00	0.00	0.00	0.00	0.00	0.00	0.00	0.00	0.00	
484112017	25218 YUCCA DR	87.50	87.50	9.00	9.00	0.00	0.00	0.00	0.00	0.00	0.00	0.00	0.00	
484112018	25200 YUCCA DR	87.50	87.50	9.00	9.00	0.00	0.00	0.00	0.00	0.00	0.00	0.00	0.00	
484112019	25184 YUCCA DR	87.50	87.50	9.00	9.00	0.00	0.00	0.00	0.00	0.00	0.00	0.00	0.00	
484112020	25172 YUCCA DR	87.50	87.50	9.00	9.00	0.00	0.00	0.00	0.00	0.00	0.00	0.00	0.00	
484112021	25156 YUCCA DR	87.50	87.50	9.00	9.00	0.00	0.00	0.00	0.00	0.00	0.00	0.00	0.00	
484112022	25140 YUCCA DR	87.50	87.50	9.00	9.00	0.00	0.00	0.00	0.00	0.00	0.00	0.00	0.00	
484112023	25126 YUCCA DR	87.50	87.50	9.00	9.00	0.00	0.00	0.00	0.00	0.00	0.00	0.00	0.00	
484113001	25245 BRODIAEA AVE	87.50	87.50	9.00	9.00	0.00	0.00	0.00	0.00	0.00	0.00	0.00	0.00	
484113002	25233 BRODIAEA AVE	87.50	87.50	9.00	9.00	0.00	0.00	0.00	0.00	0.00	0.00	0.00	0.00	
484113003	25217 BRODIAEA AVE	87.50	87.50	9.00	9.00	0.00	0.00	0.00	0.00	0.00	0.00	0.00	0.00	
484113004	25203 BRODIAEA AVE	87.50	87.50	9.00	9.00	0.00	0.00	0.00	0.00	0.00	0.00	0.00	0.00	
484113005	25189 BRODIAEA AVE	87.50	87.50	9.00	9.00	0.00	0.00	0.00	0.00	0.00	0.00	0.00	0.00	
484113006	25173 BRODIAEA AVE	87.50	87.50	9.00	9.00	0.00	0.00	0.00	0.00	0.00	0.00	0.00	0.00	
484113007	25155 BRODIAEA AVE	87.50	87.50	9.00	9.00	0.00	0.00	0.00	0.00	0.00	0.00	0.00	0.00	
484113008	14310 AGAVE ST	87.50	87.50	9.00	9.00	0.00	0.00	0.00	0.00	0.00	0.00	0.00	0.00	
484113009	14320 AGAVE ST	87.50	87.50	9.00	9.00	0.00	0.00	0.00	0.00	0.00	0.00	0.00	0.00	
484113010	14330 AGAVE ST	87.50	87.50	9.00	9.00	0.00	0.00	0.00	0.00	0.00	0.00	0.00	0.00	
484113011	14340 AGAVE ST	87.50	87.50	9.00	9.00	0.00	0.00	0.00	0.00	0.00	0.00	0.00	0.00	
484113012	14350 AGAVE ST	87.50	87.50	9.00	9.00	0.00	0.00	0.00	0.00	0.00	0.00	0.00	0.00	
484113013	14352 AGAVE ST	87.50	87.50	9.00	9.00	0.00	0.00	0.00	0.00	0.00	0.00	0.00	0.00	
484113014	14356 AGAVE ST	87.50	87.50	9.00	9.00	0.00	0.00	0.00	0.00	0.00	0.00	0.00	0.00	
484113015	14360 AGAVE ST	87.50	87.50	9.00	9.00	0.00	0.00	0.00	0.00	0.00	0.00	0.00	0.00	
484113016	14370 AGAVE ST	87.50	87.50	9.00	9.00	0.00	0.00	0.00	0.00	0.00	0.00	0.00	0.00	
484113017	14380 AGAVE ST	87.50	87.50	9.00	9.00	0.00	0.00	0.00	0.00	0.00	0.00	0.00	0.00	
484113018	14390 AGAVE ST	87.50	87.50	9.00	9.00	0.00	0.00	0.00	0.00	0.00	0.00	0.00	0.00	
484113019	14400 AGAVE ST	87.50	87.50	9.00	9.00	0.00	0.00	0.00	0.00	0.00	0.00	0.00	0.00	
484121001	14497 CHOLLA DR	87.50	87.50	9.00	9.00	0.00	0.00	0.00	0.00	0.00	0.00	0.00	0.00	
484121002	14487 CHOLLA DR	87.50	87.50	9.00	9.00	0.00	0.00	0.00	0.00	0.00	0.00	0.00	0.00	
484121003	14477 CHOLLA DR	87.50	87.50	9.00	9.00	0.00	0.00	0.00	0.00	0.00	0.00	0.00	0.00	
484121004	14467 CHOLLA DR	87.50	87.50	9.00	9.00	0.00	0.00	0.00	0.00	0.00	0.00	0.00	0.00	

MORENO VALLEY COMMUNITY SERVICES DISTRICT
FISCAL YEAR 2015/16 MAXIMUM AND APPLIED PARCEL TAXES/CHARGES

ASSESSOR'S PARCEL NUMBER	SITUS ADDRESS	ZONE A		ZONE C		ZONE D		ZONE E		ZONE M		ZONE S		TRACT NUMBER
		MAXIMUM	APPLIED	MAXIMUM	APPLIED	MAXIMUM	APPLIED	MAXIMUM	APPLIED	MAXIMUM	APPLIED	MAXIMUM	APPLIED	
484121005	14457 CHOLLA DR	87.50	87.50	9.00	9.00	0.00	0.00	0.00	0.00	0.00	0.00	0.00	0.00	
484121006	14447 CHOLLA DR	87.50	87.50	9.00	9.00	0.00	0.00	0.00	0.00	0.00	0.00	0.00	0.00	
484121007	14437 CHOLLA DR	87.50	87.50	9.00	9.00	0.00	0.00	0.00	0.00	0.00	0.00	0.00	0.00	
484121008	14427 CHOLLA DR	87.50	87.50	9.00	9.00	0.00	0.00	0.00	0.00	0.00	0.00	0.00	0.00	
484121009	14417 CHOLLA DR	87.50	87.50	9.00	9.00	0.00	0.00	0.00	0.00	0.00	0.00	0.00	0.00	
484121010	14407 CHOLLA DR	87.50	87.50	9.00	9.00	0.00	0.00	0.00	0.00	0.00	0.00	0.00	0.00	
484121011	14397 CHOLLA DR	87.50	87.50	9.00	9.00	0.00	0.00	0.00	0.00	0.00	0.00	0.00	0.00	
484121012	14387 CHOLLA DR	87.50	87.50	9.00	9.00	0.00	0.00	0.00	0.00	0.00	0.00	0.00	0.00	
484121013	14377 CHOLLA DR	87.50	87.50	9.00	9.00	0.00	0.00	0.00	0.00	0.00	0.00	0.00	0.00	
484121014	14367 CHOLLA DR	87.50	87.50	9.00	9.00	0.00	0.00	0.00	0.00	0.00	0.00	0.00	0.00	
484121015	14357 CHOLLA DR	87.50	87.50	9.00	9.00	0.00	0.00	0.00	0.00	0.00	0.00	0.00	0.00	
484121016	14347 CHOLLA DR	87.50	87.50	9.00	9.00	0.00	0.00	0.00	0.00	0.00	0.00	0.00	0.00	
484121017	14337 CHOLLA DR	87.50	87.50	9.00	9.00	0.00	0.00	0.00	0.00	0.00	0.00	0.00	0.00	
484121018	14327 CHOLLA DR	87.50	87.50	9.00	9.00	0.00	0.00	0.00	0.00	0.00	0.00	0.00	0.00	
484121019	14317 CHOLLA DR	87.50	87.50	9.00	9.00	0.00	0.00	0.00	0.00	0.00	0.00	0.00	0.00	
484121020	14297 CHOLLA DR	87.50	87.50	9.00	9.00	0.00	0.00	0.00	0.00	0.00	0.00	0.00	0.00	
484121021	14287 CHOLLA DR	87.50	87.50	9.00	9.00	0.00	0.00	0.00	0.00	0.00	0.00	0.00	0.00	
484121022	14277 CHOLLA DR	87.50	87.50	9.00	9.00	0.00	0.00	0.00	0.00	0.00	0.00	0.00	0.00	
484121023	14267 CHOLLA DR	87.50	87.50	9.00	9.00	0.00	0.00	0.00	0.00	0.00	0.00	0.00	0.00	
484121024	14257 CHOLLA DR	87.50	87.50	9.00	9.00	0.00	0.00	0.00	0.00	0.00	0.00	0.00	0.00	
484121025	14247 CHOLLA DR	87.50	87.50	9.00	9.00	0.00	0.00	0.00	0.00	0.00	0.00	0.00	0.00	
484121026	14237 CHOLLA DR	87.50	87.50	9.00	9.00	0.00	0.00	0.00	0.00	0.00	0.00	0.00	0.00	
484121027	14227 CHOLLA DR	87.50	87.50	9.00	9.00	0.00	0.00	0.00	0.00	0.00	0.00	0.00	0.00	
484121028	14217 CHOLLA DR	87.50	87.50	9.00	9.00	0.00	0.00	0.00	0.00	0.00	0.00	0.00	0.00	
484121029	14207 CHOLLA DR	87.50	87.50	9.00	9.00	0.00	0.00	0.00	0.00	0.00	0.00	0.00	0.00	
484121030	25217 JOSHUA AVE	87.50	87.50	9.00	9.00	0.00	0.00	0.00	0.00	0.00	0.00	0.00	0.00	
484121031	25203 JOSHUA AVE	87.50	87.50	9.00	9.00	0.00	0.00	0.00	0.00	0.00	0.00	0.00	0.00	
484121032	25181 JOSHUA AVE	87.50	87.50	9.00	9.00	0.00	0.00	0.00	0.00	0.00	0.00	0.00	0.00	
484121033	25173 JOSHUA AVE	87.50	87.50	9.00	9.00	0.00	0.00	0.00	0.00	0.00	0.00	0.00	0.00	
484121034	25151 JOSHUA AVE	87.50	87.50	9.00	9.00	0.00	0.00	0.00	0.00	0.00	0.00	0.00	0.00	
484121035	25143 JOSHUA AVE	87.50	87.50	9.00	9.00	0.00	0.00	0.00	0.00	0.00	0.00	0.00	0.00	
484121036	25125 JOSHUA AVE	87.50	87.50	9.00	9.00	0.00	0.00	0.00	0.00	0.00	0.00	0.00	0.00	
484121037	25109 JOSHUA AVE	87.50	87.50	9.00	9.00	0.00	0.00	0.00	0.00	0.00	0.00	0.00	0.00	
484121038	25124 JOSHUA AVE	87.50	87.50	9.00	9.00	0.00	0.00	0.00	0.00	0.00	0.00	0.00	0.00	
484121039	25142 JOSHUA AVE	87.50	87.50	9.00	9.00	0.00	0.00	0.00	0.00	0.00	0.00	0.00	0.00	
484121040	25154 JOSHUA AVE	87.50	87.50	9.00	9.00	0.00	0.00	0.00	0.00	0.00	0.00	0.00	0.00	
484121041	25170 JOSHUA AVE	87.50	87.50	9.00	9.00	0.00	0.00	0.00	0.00	0.00	0.00	0.00	0.00	

MORENO VALLEY COMMUNITY SERVICES DISTRICT
FISCAL YEAR 2015/16 MAXIMUM AND APPLIED PARCEL TAXES/CHARGES

ASSESSOR'S PARCEL NUMBER	SITUS ADDRESS	ZONE A		ZONE C		ZONE D		ZONE E		ZONE M		ZONE S		TRACT NUMBER
		MAXIMUM	APPLIED	MAXIMUM	APPLIED	MAXIMUM	APPLIED	MAXIMUM	APPLIED	MAXIMUM	APPLIED	MAXIMUM	APPLIED	
484121042	25180 JOSHUA AVE	87.50	87.50	9.00	9.00	0.00	0.00	0.00	0.00	0.00	0.00	0.00	0.00	
484121043	25202 JOSHUA AVE	87.50	87.50	9.00	9.00	0.00	0.00	0.00	0.00	0.00	0.00	0.00	0.00	
484121044	25220 JOSHUA AVE	87.50	87.50	9.00	9.00	0.00	0.00	0.00	0.00	0.00	0.00	0.00	0.00	
484122001	14206 CHOLLA DR	87.50	87.50	9.00	9.00	0.00	0.00	0.00	0.00	0.00	0.00	0.00	0.00	
484122002	14216 CHOLLA DR	87.50	87.50	9.00	9.00	0.00	0.00	0.00	0.00	0.00	0.00	0.00	0.00	
484122003	14226 CHOLLA DR	87.50	87.50	9.00	9.00	0.00	0.00	0.00	0.00	0.00	0.00	0.00	0.00	
484122004	14236 CHOLLA DR	87.50	87.50	9.00	9.00	0.00	0.00	0.00	0.00	0.00	0.00	0.00	0.00	
484122005	14246 CHOLLA DR	87.50	87.50	9.00	9.00	0.00	0.00	0.00	0.00	0.00	0.00	0.00	0.00	
484122006	14256 CHOLLA DR	87.50	87.50	9.00	9.00	0.00	0.00	0.00	0.00	0.00	0.00	0.00	0.00	
484122007	14266 CHOLLA DR	87.50	87.50	9.00	9.00	0.00	0.00	0.00	0.00	0.00	0.00	0.00	0.00	
484122008	14276 CHOLLA DR	87.50	87.50	9.00	9.00	0.00	0.00	0.00	0.00	0.00	0.00	0.00	0.00	
484122009	14286 CHOLLA DR	87.50	87.50	9.00	9.00	0.00	0.00	0.00	0.00	0.00	0.00	0.00	0.00	
484122010	14292 CHOLLA DR	87.50	87.50	9.00	9.00	0.00	0.00	0.00	0.00	0.00	0.00	0.00	0.00	
484122011	14296 CHOLLA DR	87.50	87.50	9.00	9.00	0.00	0.00	0.00	0.00	0.00	0.00	0.00	0.00	
484122012	14300 CHOLLA DR	87.50	87.50	9.00	9.00	0.00	0.00	0.00	0.00	0.00	0.00	0.00	0.00	
484122013	14304 CHOLLA DR	87.50	87.50	9.00	9.00	0.00	0.00	0.00	0.00	0.00	0.00	0.00	0.00	
484122014	14308 CHOLLA DR	87.50	87.50	9.00	9.00	0.00	0.00	0.00	0.00	0.00	0.00	0.00	0.00	
484122015	14312 CHOLLA DR	87.50	87.50	9.00	9.00	0.00	0.00	0.00	0.00	0.00	0.00	0.00	0.00	
484122016	14316 CHOLLA DR	87.50	87.50	9.00	9.00	0.00	0.00	0.00	0.00	0.00	0.00	0.00	0.00	
484122017	14326 CHOLLA DR	87.50	87.50	9.00	9.00	0.00	0.00	0.00	0.00	0.00	0.00	0.00	0.00	
484122018	14436 CHOLLA DR	87.50	87.50	9.00	9.00	0.00	0.00	0.00	0.00	0.00	0.00	0.00	0.00	
484122019	14446 CHOLLA DR	87.50	87.50	9.00	9.00	0.00	0.00	0.00	0.00	0.00	0.00	0.00	0.00	
484122020	14456 CHOLLA DR	87.50	87.50	9.00	9.00	0.00	0.00	0.00	0.00	0.00	0.00	0.00	0.00	
484122021	14466 CHOLLA DR	87.50	87.50	9.00	9.00	0.00	0.00	0.00	0.00	0.00	0.00	0.00	0.00	
484122022	14476 CHOLLA DR	87.50	87.50	9.00	9.00	0.00	0.00	0.00	0.00	0.00	0.00	0.00	0.00	
484122023	14486 CHOLLA DR	87.50	87.50	9.00	9.00	0.00	0.00	0.00	0.00	0.00	0.00	0.00	0.00	
484122024	14496 CHOLLA DR	87.50	87.50	9.00	9.00	0.00	0.00	0.00	0.00	0.00	0.00	0.00	0.00	
484123001	14480 AGAVE ST	87.50	87.50	9.00	9.00	0.00	0.00	0.00	0.00	0.00	0.00	0.00	0.00	
484123002	14490 AGAVE ST	87.50	87.50	9.00	9.00	0.00	0.00	0.00	0.00	0.00	0.00	0.00	0.00	
484123003	14500 AGAVE ST	87.50	87.50	9.00	9.00	0.00	0.00	0.00	0.00	0.00	0.00	0.00	0.00	
484123004	14470 AGAVE ST	87.50	87.50	9.00	9.00	0.00	0.00	0.00	0.00	0.00	0.00	0.00	0.00	
484123005	14460 AGAVE ST	87.50	87.50	9.00	9.00	0.00	0.00	0.00	0.00	0.00	0.00	0.00	0.00	
484123006	14450 AGAVE ST	87.50	87.50	9.00	9.00	0.00	0.00	0.00	0.00	0.00	0.00	0.00	0.00	
484123007	14440 AGAVE ST	87.50	87.50	9.00	9.00	0.00	0.00	0.00	0.00	0.00	0.00	0.00	0.00	
484123008	14430 AGAVE ST	87.50	87.50	9.00	9.00	0.00	0.00	0.00	0.00	0.00	0.00	0.00	0.00	
484123009	14420 AGAVE ST	87.50	87.50	9.00	9.00	0.00	0.00	0.00	0.00	0.00	0.00	0.00	0.00	
484123010	14410 AGAVE ST	87.50	87.50	9.00	9.00	0.00	0.00	0.00	0.00	0.00	0.00	0.00	0.00	

MORENO VALLEY COMMUNITY SERVICES DISTRICT
FISCAL YEAR 2015/16 MAXIMUM AND APPLIED PARCEL TAXES/CHARGES

ASSESSOR'S PARCEL NUMBER	SITUS ADDRESS	ZONE A		ZONE C		ZONE D		ZONE E		ZONE M		ZONE S		TRACT NUMBER
		MAXIMUM	APPLIED	MAXIMUM	APPLIED	MAXIMUM	APPLIED	MAXIMUM	APPLIED	MAXIMUM	APPLIED	MAXIMUM	APPLIED	
484131001	25262 WOODCREEK CT	87.50	87.50	9.00	9.00	82.07	82.06	0.00	0.00	0.00	0.00	0.00	0.00	19141
484131002	25274 WOODCREEK CT	87.50	87.50	9.00	9.00	82.07	82.06	0.00	0.00	0.00	0.00	0.00	0.00	19141
484131003	25286 WOODCREEK CT	87.50	87.50	9.00	9.00	82.07	82.06	0.00	0.00	0.00	0.00	0.00	0.00	19141
484131004	25298 WOODCREEK CT	87.50	87.50	9.00	9.00	82.07	82.06	0.00	0.00	0.00	0.00	0.00	0.00	19141
484131005	25310 WOODCREEK CT	87.50	87.50	9.00	9.00	82.07	82.06	0.00	0.00	0.00	0.00	0.00	0.00	19141
484131006	25322 WOODCREEK CT	87.50	87.50	9.00	9.00	57.00	57.00	0.00	0.00	0.00	0.00	0.00	0.00	19142
484131007	25334 WOODCREEK CT	87.50	87.50	9.00	9.00	57.00	57.00	0.00	0.00	0.00	0.00	0.00	0.00	19142
484131008	25346 WOODCREEK CT	87.50	87.50	9.00	9.00	57.00	57.00	0.00	0.00	0.00	0.00	0.00	0.00	19142
484131009	25358 WOODCREEK CT	87.50	87.50	9.00	9.00	57.00	57.00	0.00	0.00	0.00	0.00	0.00	0.00	19142
484131010	25370 WOODCREEK CT	87.50	87.50	9.00	9.00	57.00	57.00	0.00	0.00	0.00	0.00	0.00	0.00	19142
484132001	25369 WOODCREEK CT	87.50	87.50	9.00	9.00	57.00	57.00	0.00	0.00	0.00	0.00	0.00	0.00	19142
484132002	25357 WOODCREEK CT	87.50	87.50	9.00	9.00	57.00	57.00	0.00	0.00	0.00	0.00	0.00	0.00	19142
484132003	25345 WOODCREEK CT	87.50	87.50	9.00	9.00	57.00	57.00	0.00	0.00	0.00	0.00	0.00	0.00	19142
484132004	25333 WOODCREEK CT	87.50	87.50	9.00	9.00	57.00	57.00	0.00	0.00	0.00	0.00	0.00	0.00	19142
484132005	25321 WOODCREEK CT	87.50	87.50	9.00	9.00	57.00	57.00	0.00	0.00	0.00	0.00	0.00	0.00	19142
484132006	25309 WOODCREEK CT	87.50	87.50	9.00	9.00	82.07	82.06	0.00	0.00	0.00	0.00	0.00	0.00	19141
484132007	25297 WOODCREEK CT	87.50	87.50	9.00	9.00	82.07	82.06	0.00	0.00	0.00	0.00	0.00	0.00	19141
484132008	25285 WOODCREEK CT	87.50	87.50	9.00	9.00	82.07	82.06	0.00	0.00	0.00	0.00	0.00	0.00	19141
484132009	25273 WOODCREEK CT	87.50	87.50	9.00	9.00	82.07	82.06	0.00	0.00	0.00	0.00	0.00	0.00	19141
484132010	25261 WOODCREEK CT	87.50	87.50	9.00	9.00	82.07	82.06	0.00	0.00	0.00	0.00	0.00	0.00	19141
484132011	25262 OAKSTONE CT	87.50	87.50	9.00	9.00	82.07	82.06	0.00	0.00	0.00	0.00	0.00	0.00	19141
484132012	25274 OAKSTONE CT	87.50	87.50	9.00	9.00	82.07	82.06	0.00	0.00	0.00	0.00	0.00	0.00	19141
484132013	25286 OAKSTONE CT	87.50	87.50	9.00	9.00	82.07	82.06	0.00	0.00	0.00	0.00	0.00	0.00	19141
484132014	25298 OAKSTONE CT	87.50	87.50	9.00	9.00	82.07	82.06	0.00	0.00	0.00	0.00	0.00	0.00	19141
484132015	25310 OAKSTONE CT	87.50	87.50	9.00	9.00	82.07	82.06	0.00	0.00	0.00	0.00	0.00	0.00	19141
484132016	25322 OAKSTONE CT	87.50	87.50	9.00	9.00	82.07	82.06	0.00	0.00	0.00	0.00	0.00	0.00	19141
484132017	25334 OAKSTONE CT	87.50	87.50	9.00	9.00	57.00	57.00	0.00	0.00	0.00	0.00	0.00	0.00	19142
484132018	25346 OAKSTONE CT	87.50	87.50	9.00	9.00	57.00	57.00	0.00	0.00	0.00	0.00	0.00	0.00	19142
484132019	25358 OAKSTONE CT	87.50	87.50	9.00	9.00	57.00	57.00	0.00	0.00	0.00	0.00	0.00	0.00	19142
484132020	25370 OAKSTONE CT	87.50	87.50	9.00	9.00	57.00	57.00	0.00	0.00	0.00	0.00	0.00	0.00	19142
484133001	25371 OAKSTONE CT	87.50	87.50	9.00	9.00	57.00	57.00	0.00	0.00	0.00	0.00	0.00	0.00	19142
484133002	25361 OAKSTONE CT	87.50	87.50	9.00	9.00	57.00	57.00	0.00	0.00	0.00	0.00	0.00	0.00	19142
484133003	25351 OAKSTONE CT	87.50	87.50	9.00	9.00	57.00	57.00	0.00	0.00	0.00	0.00	0.00	0.00	19142
484133004	25341 OAKSTONE CT	87.50	87.50	9.00	9.00	57.00	57.00	0.00	0.00	0.00	0.00	0.00	0.00	19142
484133005	25329 OAKSTONE CT	87.50	87.50	9.00	9.00	57.00	57.00	0.00	0.00	0.00	0.00	0.00	0.00	19142
484133008	25417 OAKSTONE CT	87.50	87.50	9.00	9.00	57.00	57.00	0.00	0.00	0.00	0.00	0.00	0.00	19143
484133009	25405 OAKSTONE CT	87.50	87.50	9.00	9.00	57.00	57.00	0.00	0.00	0.00	0.00	0.00	0.00	19143

MORENO VALLEY COMMUNITY SERVICES DISTRICT
FISCAL YEAR 2015/16 MAXIMUM AND APPLIED PARCEL TAXES/CHARGES

ASSESSOR'S PARCEL NUMBER	SITUS ADDRESS	ZONE A		ZONE C		ZONE D		ZONE E		ZONE M		ZONE S		TRACT NUMBER
		MAXIMUM	APPLIED	MAXIMUM	APPLIED	MAXIMUM	APPLIED	MAXIMUM	APPLIED	MAXIMUM	APPLIED	MAXIMUM	APPLIED	
484133010	25393 OAKSTONE CT	87.50	87.50	9.00	9.00	57.00	57.00	0.00	0.00	0.00	0.00	0.00	0.00	19143
484133011	25381 OAKSTONE CT	87.50	87.50	9.00	9.00	57.00	57.00	0.00	0.00	0.00	0.00	0.00	0.00	19143
484134001	25365 OAKSTONE CT	87.50	87.50	9.00	9.00	82.07	82.06	0.00	0.00	0.00	0.00	0.00	0.00	19141
484134002	25297 OAKSTONE CT	87.50	87.50	9.00	9.00	82.07	82.06	0.00	0.00	0.00	0.00	0.00	0.00	19141
484134003	25285 OAKSTONE CT	87.50	87.50	9.00	9.00	82.07	82.06	0.00	0.00	0.00	0.00	0.00	0.00	19141
484134004	25273 OAKSTONE CT	87.50	87.50	9.00	9.00	82.07	82.06	0.00	0.00	0.00	0.00	0.00	0.00	19141
484134005	25265 OAKSTONE CT	87.50	87.50	9.00	9.00	82.07	82.06	0.00	0.00	0.00	0.00	0.00	0.00	19141
484134006	25261 OAKSTONE CT	87.50	87.50	9.00	9.00	82.07	82.06	0.00	0.00	0.00	0.00	0.00	0.00	19141
484134007	25257 OAKSTONE CT	87.50	87.50	9.00	9.00	82.07	82.06	0.00	0.00	0.00	0.00	0.00	0.00	19141
484134008	14423 WOODPARK DR	87.50	87.50	9.00	9.00	82.07	82.06	0.00	0.00	0.00	0.00	0.00	0.00	19141
484134009	14413 WOODPARK DR	87.50	87.50	9.00	9.00	82.07	82.06	0.00	0.00	0.00	0.00	0.00	0.00	19141
484134010	14403 WOODPARK DR	87.50	87.50	9.00	9.00	82.07	82.06	0.00	0.00	0.00	0.00	0.00	0.00	19141
484134011	14393 WOODPARK DR	87.50	87.50	9.00	9.00	82.07	82.06	0.00	0.00	0.00	0.00	0.00	0.00	19141
484134012	14383 WOODPARK DR	87.50	87.50	9.00	9.00	82.07	82.06	0.00	0.00	0.00	0.00	0.00	0.00	19141
484134013	14373 WOODPARK DR	87.50	87.50	9.00	9.00	82.07	82.06	0.00	0.00	0.00	0.00	0.00	0.00	19141
484134014	14363 WOODPARK DR	87.50	87.50	9.00	9.00	82.07	82.06	0.00	0.00	0.00	0.00	0.00	0.00	19141
484134015	14353 WOODPARK DR	87.50	87.50	9.00	9.00	82.07	82.06	0.00	0.00	0.00	0.00	0.00	0.00	19141
484135001	14434 FARMWOOD DR	87.50	87.50	9.00	9.00	57.00	57.00	0.00	0.00	0.00	0.00	0.00	0.00	19143
484135002	14422 FARMWOOD DR	87.50	87.50	9.00	9.00	57.00	57.00	0.00	0.00	0.00	0.00	0.00	0.00	19143
484135003	14410 FARMWOOD DR	87.50	87.50	9.00	9.00	57.00	57.00	0.00	0.00	0.00	0.00	0.00	0.00	19143
484135004	14398 FARMWOOD DR	87.50	87.50	9.00	9.00	57.00	57.00	0.00	0.00	0.00	0.00	0.00	0.00	19143
484135005	14386 FARMWOOD DR	87.50	87.50	9.00	9.00	57.00	57.00	0.00	0.00	0.00	0.00	0.00	0.00	19143
484135006	14374 FARMWOOD DR	87.50	87.50	9.00	9.00	57.00	57.00	0.00	0.00	0.00	0.00	0.00	0.00	19143
484135007	14373 RIO BRAVO RD	87.50	87.50	9.00	9.00	57.00	57.00	0.00	0.00	0.00	0.00	0.00	0.00	19143
484135008	14385 RIO BRAVO RD	87.50	87.50	9.00	9.00	57.00	57.00	0.00	0.00	0.00	0.00	0.00	0.00	19143
484135009	14397 RIO BRAVO RD	87.50	87.50	9.00	9.00	57.00	57.00	0.00	0.00	0.00	0.00	0.00	0.00	19143
484135010	14409 RIO BRAVO RD	87.50	87.50	9.00	9.00	57.00	57.00	0.00	0.00	0.00	0.00	0.00	0.00	19143
484135011	14421 RIO BRAVO RD	87.50	87.50	9.00	9.00	57.00	57.00	0.00	0.00	0.00	0.00	0.00	0.00	19143
484135012	14433 RIO BRAVO RD	87.50	87.50	9.00	9.00	57.00	57.00	0.00	0.00	0.00	0.00	0.00	0.00	19143
484136001	14374 RIO BRAVO RD	87.50	87.50	9.00	9.00	57.00	57.00	0.00	0.00	0.00	0.00	0.00	0.00	19143
484136002	14386 RIO BRAVO RD	87.50	87.50	9.00	9.00	57.00	57.00	0.00	0.00	0.00	0.00	0.00	0.00	19143
484136003	14398 RIO BRAVO RD	87.50	87.50	9.00	9.00	57.00	57.00	0.00	0.00	0.00	0.00	0.00	0.00	19143
484136004	14410 RIO BRAVO RD	87.50	87.50	9.00	9.00	57.00	57.00	0.00	0.00	0.00	0.00	0.00	0.00	19143
484136005	14422 RIO BRAVO RD	87.50	87.50	9.00	9.00	57.00	57.00	0.00	0.00	0.00	0.00	0.00	0.00	19143
484136006	14434 RIO BRAVO RD	87.50	87.50	9.00	9.00	57.00	57.00	0.00	0.00	0.00	0.00	0.00	0.00	19143
484136007	14446 RIO BRAVO RD	87.50	87.50	9.00	9.00	57.00	57.00	0.00	0.00	0.00	0.00	0.00	0.00	19143
484136008	14458 RIO BRAVO RD	87.50	87.50	9.00	9.00	57.00	57.00	0.00	0.00	0.00	0.00	0.00	0.00	19143

MORENO VALLEY COMMUNITY SERVICES DISTRICT
FISCAL YEAR 2015/16 MAXIMUM AND APPLIED PARCEL TAXES/CHARGES

ASSESSOR'S PARCEL NUMBER	SITUS ADDRESS	ZONE A		ZONE C		ZONE D		ZONE E		ZONE M		ZONE S		TRACT NUMBER
		MAXIMUM	APPLIED	MAXIMUM	APPLIED	MAXIMUM	APPLIED	MAXIMUM	APPLIED	MAXIMUM	APPLIED	MAXIMUM	APPLIED	
484136009	14470 RIO BRAVO RD	87.50	87.50	9.00	9.00	57.00	57.00	0.00	0.00	0.00	0.00	0.00	0.00	19143
484141001	25711 CLIFTON CT	87.50	87.50	9.00	9.00	508.54	479.32	0.00	0.00	0.00	0.00	0.00	0.00	21597
484141002	25699 CLIFTON CT	87.50	87.50	9.00	9.00	508.54	479.32	0.00	0.00	0.00	0.00	0.00	0.00	21597
484141003	25687 CLIFTON CT	87.50	87.50	9.00	9.00	508.54	479.32	0.00	0.00	0.00	0.00	0.00	0.00	21597
484141004	25675 CLIFTON CT	87.50	87.50	9.00	9.00	508.54	479.32	0.00	0.00	0.00	0.00	0.00	0.00	21597
484141005	25663 CLIFTON CT	87.50	87.50	9.00	9.00	508.54	479.32	0.00	0.00	0.00	0.00	0.00	0.00	21597
484141006	25651 CLIFTON CT	87.50	87.50	9.00	9.00	508.54	479.32	0.00	0.00	0.00	0.00	0.00	0.00	21597
484141007	25639 CLIFTON CT	87.50	87.50	9.00	9.00	508.54	479.32	0.00	0.00	0.00	0.00	0.00	0.00	21597
484141008	25627 CLIFTON CT	87.50	87.50	9.00	9.00	508.54	479.32	0.00	0.00	0.00	0.00	0.00	0.00	21597
484141009	25615 CLIFTON CT	87.50	87.50	9.00	9.00	508.54	479.32	0.00	0.00	0.00	0.00	0.00	0.00	21597
484141010	25603 CLIFTON CT	87.50	87.50	9.00	9.00	508.54	479.32	0.00	0.00	0.00	0.00	0.00	0.00	21597
484141011	25591 CLIFTON CT	87.50	87.50	9.00	9.00	508.54	479.32	0.00	0.00	0.00	0.00	0.00	0.00	21597
484141012	25579 CLIFTON CT	87.50	87.50	9.00	9.00	508.54	479.32	0.00	0.00	0.00	0.00	0.00	0.00	21597
484141013	25567 CLIFTON CT	87.50	87.50	9.00	9.00	508.54	479.32	0.00	0.00	0.00	0.00	0.00	0.00	21597
484141014	25555 CLIFTON CT	87.50	87.50	9.00	9.00	508.54	479.32	0.00	0.00	0.00	0.00	0.00	0.00	21597
484141015	25543 CLIFTON CT	87.50	87.50	9.00	9.00	508.54	479.32	0.00	0.00	0.00	0.00	0.00	0.00	21597
484141016	14459 MURIEL DR	87.50	87.50	9.00	9.00	508.54	479.32	0.00	0.00	0.00	0.00	0.00	0.00	21597
484141017	14439 MURIEL DR	87.50	87.50	9.00	9.00	508.54	479.32	0.00	0.00	0.00	0.00	0.00	0.00	21597
484141018	14419 MURIEL DR	87.50	87.50	9.00	9.00	508.54	479.32	0.00	0.00	0.00	0.00	0.00	0.00	21597
484141019	14399 MURIEL DR	87.50	87.50	9.00	9.00	508.54	479.32	0.00	0.00	0.00	0.00	0.00	0.00	21597
484141020	14379 MURIEL DR	87.50	87.50	9.00	9.00	508.54	479.32	0.00	0.00	0.00	0.00	0.00	0.00	21597
484141021	14359 MURIEL DR	87.50	87.50	9.00	9.00	508.54	479.32	0.00	0.00	0.00	0.00	0.00	0.00	21597
484142001	25712 CLIFTON CT	87.50	87.50	9.00	9.00	508.54	479.32	0.00	0.00	0.00	0.00	0.00	0.00	21597
484142002	25700 CLIFTON CT	87.50	87.50	9.00	9.00	508.54	479.32	0.00	0.00	0.00	0.00	0.00	0.00	21597
484142003	25688 CLIFTON CT	87.50	87.50	9.00	9.00	508.54	479.32	0.00	0.00	0.00	0.00	0.00	0.00	21597
484142004	25676 CLIFTON CT	87.50	87.50	9.00	9.00	508.54	479.32	0.00	0.00	0.00	0.00	0.00	0.00	21597
484142005	25664 CLIFTON CT	87.50	87.50	9.00	9.00	508.54	479.32	0.00	0.00	0.00	0.00	0.00	0.00	21597
484142006	25652 CLIFTON CT	87.50	87.50	9.00	9.00	508.54	479.32	0.00	0.00	0.00	0.00	0.00	0.00	21597
484142007	25640 CLIFTON CT	87.50	87.50	9.00	9.00	508.54	479.32	0.00	0.00	0.00	0.00	0.00	0.00	21597
484142008	25628 CLIFTON CT	87.50	87.50	9.00	9.00	508.54	479.32	0.00	0.00	0.00	0.00	0.00	0.00	21597
484142009	25616 CLIFTON CT	87.50	87.50	9.00	9.00	508.54	479.32	0.00	0.00	0.00	0.00	0.00	0.00	21597
484142010	25604 CLIFTON CT	87.50	87.50	9.00	9.00	508.54	479.32	0.00	0.00	0.00	0.00	0.00	0.00	21597
484142011	25592 CLIFTON CT	87.50	87.50	9.00	9.00	508.54	479.32	0.00	0.00	0.00	0.00	0.00	0.00	21597
484142012	25580 CLIFTON CT	87.50	87.50	9.00	9.00	508.54	479.32	0.00	0.00	0.00	0.00	0.00	0.00	21597
484142013	25568 CLIFTON CT	87.50	87.50	9.00	9.00	508.54	479.32	0.00	0.00	0.00	0.00	0.00	0.00	21597
484142014	25556 CLIFTON CT	87.50	87.50	9.00	9.00	508.54	479.32	0.00	0.00	0.00	0.00	0.00	0.00	21597
484142015	25555 JONESTOWN DR	87.50	87.50	9.00	9.00	508.54	479.32	0.00	0.00	0.00	0.00	0.00	0.00	21597

MORENO VALLEY COMMUNITY SERVICES DISTRICT
FISCAL YEAR 2015/16 MAXIMUM AND APPLIED PARCEL TAXES/CHARGES

ASSESSOR'S PARCEL NUMBER	SITUS ADDRESS	ZONE A		ZONE C		ZONE D		ZONE E		ZONE M		ZONE S		TRACT NUMBER
		MAXIMUM	APPLIED	MAXIMUM	APPLIED	MAXIMUM	APPLIED	MAXIMUM	APPLIED	MAXIMUM	APPLIED	MAXIMUM	APPLIED	
484142016	25567 JONESTOWN DR	87.50	87.50	9.00	9.00	508.54	479.32	0.00	0.00	0.00	0.00	0.00	0.00	21597
484142017	25579 JONESTOWN DR	87.50	87.50	9.00	9.00	508.54	479.32	0.00	0.00	0.00	0.00	0.00	0.00	21597
484142018	25591 JONESTOWN DR	87.50	87.50	9.00	9.00	508.54	479.32	0.00	0.00	0.00	0.00	0.00	0.00	21597
484142019	25603 JONESTOWN DR	87.50	87.50	9.00	9.00	508.54	479.32	0.00	0.00	0.00	0.00	0.00	0.00	21597
484142020	25615 JONESTOWN DR	87.50	87.50	9.00	9.00	508.54	479.32	0.00	0.00	0.00	0.00	0.00	0.00	21597
484142021	25627 JONESTOWN DR	87.50	87.50	9.00	9.00	508.54	479.32	0.00	0.00	0.00	0.00	0.00	0.00	21597
484142022	25639 JONESTOWN DR	87.50	87.50	9.00	9.00	508.54	479.32	0.00	0.00	0.00	0.00	0.00	0.00	21597
484142023	25651 JONESTOWN DR	87.50	87.50	9.00	9.00	508.54	479.32	0.00	0.00	0.00	0.00	0.00	0.00	21597
484142024	25663 JONESTOWN DR	87.50	87.50	9.00	9.00	508.54	479.32	0.00	0.00	0.00	0.00	0.00	0.00	21597
484142025	25675 JONESTOWN DR	87.50	87.50	9.00	9.00	508.54	479.32	0.00	0.00	0.00	0.00	0.00	0.00	21597
484142026	25687 JONESTOWN DR	87.50	87.50	9.00	9.00	508.54	479.32	0.00	0.00	0.00	0.00	0.00	0.00	21597
484142027	25699 JONESTOWN DR	87.50	87.50	9.00	9.00	508.54	479.32	0.00	0.00	0.00	0.00	0.00	0.00	21597
484142028	25711 JONESTOWN DR	87.50	87.50	9.00	9.00	508.54	479.32	0.00	0.00	0.00	0.00	0.00	0.00	21597
484143001	25520 JONESTOWN DR	87.50	87.50	9.00	9.00	508.54	479.32	0.00	0.00	0.00	0.00	0.00	0.00	21597
484143002	25532 JONESTOWN DR	87.50	87.50	9.00	9.00	508.54	479.32	0.00	0.00	0.00	0.00	0.00	0.00	21597
484143003	25544 JONESTOWN DR	87.50	87.50	9.00	9.00	508.54	479.32	0.00	0.00	0.00	0.00	0.00	0.00	21597
484143004	25556 JONESTOWN DR	87.50	87.50	9.00	9.00	508.54	479.32	0.00	0.00	0.00	0.00	0.00	0.00	21597
484143005	25568 JONESTOWN DR	87.50	87.50	9.00	9.00	508.54	479.32	0.00	0.00	0.00	0.00	0.00	0.00	21597
484143006	25580 JONESTOWN DR	87.50	87.50	9.00	9.00	508.54	479.32	0.00	0.00	0.00	0.00	0.00	0.00	21597
484143007	25592 JONESTOWN DR	87.50	87.50	9.00	9.00	508.54	479.32	0.00	0.00	0.00	0.00	0.00	0.00	21597
484143008	25604 JONESTOWN DR	87.50	87.50	9.00	9.00	508.54	479.32	0.00	0.00	0.00	0.00	0.00	0.00	21597
484143009	25616 JONESTOWN DR	87.50	87.50	9.00	9.00	508.54	479.32	0.00	0.00	0.00	0.00	0.00	0.00	21597
484143010	25628 JONESTOWN DR	87.50	87.50	9.00	9.00	508.54	479.32	0.00	0.00	0.00	0.00	0.00	0.00	21597
484143011	25640 JONESTOWN DR	87.50	87.50	9.00	9.00	508.54	479.32	0.00	0.00	0.00	0.00	0.00	0.00	21597
484144001	25664 JONESTOWN DR	87.50	87.50	9.00	9.00	508.54	479.32	0.00	0.00	0.00	0.00	0.00	0.00	21597
484144002	25676 JONESTOWN DR	87.50	87.50	9.00	9.00	508.54	479.32	0.00	0.00	0.00	0.00	0.00	0.00	21597
484144003	25688 JONESTOWN DR	87.50	87.50	9.00	9.00	508.54	479.32	0.00	0.00	0.00	0.00	0.00	0.00	21597
484144004	25700 JONESTOWN DR	87.50	87.50	9.00	9.00	508.54	479.32	0.00	0.00	0.00	0.00	0.00	0.00	21597
484144005	25712 JONESTOWN DR	87.50	87.50	9.00	9.00	508.54	479.32	0.00	0.00	0.00	0.00	0.00	0.00	21597
484145001	14382 REDWING DR	87.50	87.50	9.00	9.00	508.54	479.32	0.00	0.00	0.00	0.00	0.00	0.00	21597
484145002	14394 REDWING DR	87.50	87.50	9.00	9.00	508.54	479.32	0.00	0.00	0.00	0.00	0.00	0.00	21597
484145003	14406 REDWING DR	87.50	87.50	9.00	9.00	508.54	479.32	0.00	0.00	0.00	0.00	0.00	0.00	21597
484145004	14418 REDWING DR	87.50	87.50	9.00	9.00	508.54	479.32	0.00	0.00	0.00	0.00	0.00	0.00	21597
484145005	14430 REDWING DR	87.50	87.50	9.00	9.00	508.54	479.32	0.00	0.00	0.00	0.00	0.00	0.00	21597
484145006	14442 REDWING DR	87.50	87.50	9.00	9.00	508.54	479.32	0.00	0.00	0.00	0.00	0.00	0.00	21597
484145007	14454 REDWING DR	87.50	87.50	9.00	9.00	508.54	479.32	0.00	0.00	0.00	0.00	0.00	0.00	21597
484145008	14466 REDWING DR	87.50	87.50	9.00	9.00	508.54	479.32	0.00	0.00	0.00	0.00	0.00	0.00	21597

MORENO VALLEY COMMUNITY SERVICES DISTRICT
FISCAL YEAR 2015/16 MAXIMUM AND APPLIED PARCEL TAXES/CHARGES

ASSESSOR'S PARCEL NUMBER	SITUS ADDRESS	ZONE A		ZONE C		ZONE D		ZONE E		ZONE M		ZONE S		TRACT NUMBER
		MAXIMUM	APPLIED	MAXIMUM	APPLIED	MAXIMUM	APPLIED	MAXIMUM	APPLIED	MAXIMUM	APPLIED	MAXIMUM	APPLIED	
484145009	14478 REDWING DR	87.50	87.50	9.00	9.00	508.54	479.32	0.00	0.00	0.00	0.00	0.00	0.00	21597
484145010	14490 REDWING DR	87.50	87.50	9.00	9.00	508.54	479.32	0.00	0.00	0.00	0.00	0.00	0.00	21597
484151001	14376 STUARD DR	87.50	87.50	9.00	9.00	0.00	0.00	0.00	0.00	0.00	0.00	0.00	0.00	
484151002	14394 STUARD DR	87.50	87.50	9.00	9.00	0.00	0.00	0.00	0.00	0.00	0.00	0.00	0.00	
484151003	14408 STUARD DR	87.50	87.50	9.00	9.00	0.00	0.00	0.00	0.00	0.00	0.00	0.00	0.00	
484151004	14422 STUARD DR	87.50	87.50	9.00	9.00	0.00	0.00	0.00	0.00	0.00	0.00	0.00	0.00	
484151005	14436 STUARD DR	87.50	87.50	9.00	9.00	0.00	0.00	0.00	0.00	0.00	0.00	0.00	0.00	
484151006	14450 STUARD DR	87.50	87.50	9.00	9.00	0.00	0.00	0.00	0.00	0.00	0.00	0.00	0.00	
484151007	14464 STUARD DR	87.50	87.50	9.00	9.00	0.00	0.00	0.00	0.00	0.00	0.00	0.00	0.00	
484151008	14478 STUARD DR	87.50	87.50	9.00	9.00	0.00	0.00	0.00	0.00	0.00	0.00	0.00	0.00	
484151009	25845 BLAKE DR	87.50	87.50	9.00	9.00	0.00	0.00	0.00	0.00	0.00	0.00	0.00	0.00	
484151010	25833 BLAKE DR	87.50	87.50	9.00	9.00	0.00	0.00	0.00	0.00	0.00	0.00	0.00	0.00	
484151011	25821 BLAKE DR	87.50	87.50	9.00	9.00	0.00	0.00	0.00	0.00	0.00	0.00	0.00	0.00	
484151012	25805 BLAKE DR	87.50	87.50	9.00	9.00	0.00	0.00	0.00	0.00	0.00	0.00	0.00	0.00	
484151013	25793 BLAKE DR	87.50	87.50	9.00	9.00	0.00	0.00	0.00	0.00	0.00	0.00	0.00	0.00	
484151014	14455 JANIE CT	87.50	87.50	9.00	9.00	406.16	398.68	0.00	0.00	0.00	0.00	0.00	0.00	21616
484151015	14439 JANIE CT	87.50	87.50	9.00	9.00	406.16	398.68	0.00	0.00	0.00	0.00	0.00	0.00	21616
484151016	14423 JANIE CT	87.50	87.50	9.00	9.00	406.16	398.68	0.00	0.00	0.00	0.00	0.00	0.00	21616
484151017	14407 JANIE CT	87.50	87.50	9.00	9.00	406.16	398.68	0.00	0.00	0.00	0.00	0.00	0.00	21616
484151018	14402 SYLVESTER CT	87.50	87.50	9.00	9.00	406.16	398.68	0.00	0.00	0.00	0.00	0.00	0.00	21616
484151019	14416 SYLVESTER CT	87.50	87.50	9.00	9.00	406.16	398.68	0.00	0.00	0.00	0.00	0.00	0.00	21616
484151020	14430 SYLVESTER CT	87.50	87.50	9.00	9.00	406.16	398.68	0.00	0.00	0.00	0.00	0.00	0.00	21616
484151021	14444 SYLVESTER CT	87.50	87.50	9.00	9.00	406.16	398.68	0.00	0.00	0.00	0.00	0.00	0.00	21616
484151022	14458 SYLVESTER CT	87.50	87.50	9.00	9.00	406.16	398.68	0.00	0.00	0.00	0.00	0.00	0.00	21616
484151023	14499 SYLVESTER CT	87.50	87.50	9.00	9.00	406.16	398.68	0.00	0.00	0.00	0.00	0.00	0.00	21616
484151024	14485 SYLVESTER CT	87.50	87.50	9.00	9.00	406.16	398.68	0.00	0.00	0.00	0.00	0.00	0.00	21616
484151025	14471 SYLVESTER CT	87.50	87.50	9.00	9.00	406.16	398.68	0.00	0.00	0.00	0.00	0.00	0.00	21616
484151026	14457 SYLVESTER CT	87.50	87.50	9.00	9.00	406.16	398.68	0.00	0.00	0.00	0.00	0.00	0.00	21616
484151027	14443 SYLVESTER CT	87.50	87.50	9.00	9.00	406.16	398.68	0.00	0.00	0.00	0.00	0.00	0.00	21616
484151028	14429 SYLVESTER CT	87.50	87.50	9.00	9.00	406.16	398.68	0.00	0.00	0.00	0.00	0.00	0.00	21616
484151029	14415 SYLVESTER CT	87.50	87.50	9.00	9.00	406.16	398.68	0.00	0.00	0.00	0.00	0.00	0.00	21616
484151030	14401 SYLVESTER CT	87.50	87.50	9.00	9.00	406.16	398.68	0.00	0.00	0.00	0.00	0.00	0.00	21616
484151031	25909 FRESCA DR	87.50	87.50	9.00	9.00	406.16	398.68	0.00	0.00	0.00	0.00	0.00	0.00	21616
484151032	25929 FRESCA DR	87.50	87.50	9.00	9.00	406.16	398.68	0.00	0.00	0.00	0.00	0.00	0.00	21616
484151033	25939 FRESCA DR	87.50	87.50	9.00	9.00	406.16	398.68	0.00	0.00	0.00	0.00	0.00	0.00	21616
484151034	25949 FRESCA DR	87.50	87.50	9.00	9.00	406.16	398.68	0.00	0.00	0.00	0.00	0.00	0.00	21616
484151035	25959 FRESCA DR	87.50	87.50	9.00	9.00	406.16	398.68	0.00	0.00	0.00	0.00	0.00	0.00	21616

MORENO VALLEY COMMUNITY SERVICES DISTRICT
FISCAL YEAR 2015/16 MAXIMUM AND APPLIED PARCEL TAXES/CHARGES

ASSESSOR'S PARCEL NUMBER	SITUS ADDRESS	ZONE A		ZONE C		ZONE D		ZONE E		ZONE M		ZONE S		TRACT NUMBER
		MAXIMUM	APPLIED	MAXIMUM	APPLIED	MAXIMUM	APPLIED	MAXIMUM	APPLIED	MAXIMUM	APPLIED	MAXIMUM	APPLIED	
484151036	25969 FRESCA DR	87.50	87.50	9.00	9.00	406.16	398.68	0.00	0.00	0.00	0.00	0.00	0.00	21616
484152001	14497 CHANTRY DR	87.50	87.50	9.00	9.00	0.00	0.00	0.00	0.00	0.00	0.00	0.00	0.00	
484152002	14483 CHANTRY DR	87.50	87.50	9.00	9.00	0.00	0.00	0.00	0.00	0.00	0.00	0.00	0.00	
484152003	14469 CHANTRY DR	87.50	87.50	9.00	9.00	0.00	0.00	0.00	0.00	0.00	0.00	0.00	0.00	
484152004	14455 CHANTRY DR	87.50	87.50	9.00	9.00	0.00	0.00	0.00	0.00	0.00	0.00	0.00	0.00	
484152005	14437 CHANTRY DR	87.50	87.50	9.00	9.00	0.00	0.00	0.00	0.00	0.00	0.00	0.00	0.00	
484152006	14421 CHANTRY DR	87.50	87.50	9.00	9.00	0.00	0.00	0.00	0.00	0.00	0.00	0.00	0.00	
484152007	14409 CHANTRY DR	87.50	87.50	9.00	9.00	0.00	0.00	0.00	0.00	0.00	0.00	0.00	0.00	
484152008	14395 CHANTRY DR	87.50	87.50	9.00	9.00	0.00	0.00	0.00	0.00	0.00	0.00	0.00	0.00	
484152009	14377 CHANTRY DR	87.50	87.50	9.00	9.00	0.00	0.00	0.00	0.00	0.00	0.00	0.00	0.00	
484153001	14390 CHANTRY DR	87.50	87.50	9.00	9.00	0.00	0.00	0.00	0.00	0.00	0.00	0.00	0.00	
484153002	14404 CHANTRY DR	87.50	87.50	9.00	9.00	0.00	0.00	0.00	0.00	0.00	0.00	0.00	0.00	
484153003	14418 CHANTRY DR	87.50	87.50	9.00	9.00	0.00	0.00	0.00	0.00	0.00	0.00	0.00	0.00	
484153004	14432 CHANTRY DR	87.50	87.50	9.00	9.00	0.00	0.00	0.00	0.00	0.00	0.00	0.00	0.00	
484153005	14446 CHANTRY DR	87.50	87.50	9.00	9.00	0.00	0.00	0.00	0.00	0.00	0.00	0.00	0.00	
484153006	14462 CHANTRY DR	87.50	87.50	9.00	9.00	0.00	0.00	0.00	0.00	0.00	0.00	0.00	0.00	
484153007	14463 STUARD DR	87.50	87.50	9.00	9.00	0.00	0.00	0.00	0.00	0.00	0.00	0.00	0.00	
484153008	14447 STUARD DR	87.50	87.50	9.00	9.00	0.00	0.00	0.00	0.00	0.00	0.00	0.00	0.00	
484153009	14433 STUARD DR	87.50	87.50	9.00	9.00	0.00	0.00	0.00	0.00	0.00	0.00	0.00	0.00	
484153010	14419 STUARD DR	87.50	87.50	9.00	9.00	0.00	0.00	0.00	0.00	0.00	0.00	0.00	0.00	
484153011	14405 STUARD DR	87.50	87.50	9.00	9.00	0.00	0.00	0.00	0.00	0.00	0.00	0.00	0.00	
484153012	14391 STUARD DR	87.50	87.50	9.00	9.00	0.00	0.00	0.00	0.00	0.00	0.00	0.00	0.00	
484153013	14373 STUARD DR	87.50	87.50	9.00	9.00	0.00	0.00	0.00	0.00	0.00	0.00	0.00	0.00	
484153014	14355 STUARD DR	87.50	87.50	9.00	9.00	0.00	0.00	0.00	0.00	0.00	0.00	0.00	0.00	
484153015	25852 FRESCA DR	87.50	87.50	9.00	9.00	0.00	0.00	0.00	0.00	0.00	0.00	0.00	0.00	
484153016	25868 FRESCA DR	87.50	87.50	9.00	9.00	0.00	0.00	0.00	0.00	0.00	0.00	0.00	0.00	
484154001	25989 FRESCA DR	87.50	87.50	9.00	9.00	406.16	398.68	0.00	0.00	0.00	0.00	0.00	0.00	21616
484154002	25999 FRESCA DR	87.50	87.50	9.00	9.00	406.16	398.68	0.00	0.00	0.00	0.00	0.00	0.00	21616
484154003	14402 JANIE CT	87.50	87.50	9.00	9.00	406.16	398.68	0.00	0.00	0.00	0.00	0.00	0.00	21616
484154004	14416 JANIE CT	87.50	87.50	9.00	9.00	406.16	398.68	0.00	0.00	0.00	0.00	0.00	0.00	21616
484154005	14430 JANIE CT	87.50	87.50	9.00	9.00	406.16	398.68	0.00	0.00	0.00	0.00	0.00	0.00	21616
484154006	14444 JANIE CT	87.50	87.50	9.00	9.00	406.16	398.68	0.00	0.00	0.00	0.00	0.00	0.00	21616
484154007	14458 JANIE CT	87.50	87.50	9.00	9.00	406.16	398.68	0.00	0.00	0.00	0.00	0.00	0.00	21616
484154008	14472 JANIE CT	87.50	87.50	9.00	9.00	406.16	398.68	0.00	0.00	0.00	0.00	0.00	0.00	21616
484154009	25979 JONESBOROUGH CT	87.50	87.50	9.00	9.00	406.16	398.68	0.00	0.00	0.00	0.00	0.00	0.00	21616
484154010	25971 JONESBOROUGH CT	87.50	87.50	9.00	9.00	406.16	398.68	0.00	0.00	0.00	0.00	0.00	0.00	21616
484154011	25963 JONESBOROUGH CT	87.50	87.50	9.00	9.00	406.16	398.68	0.00	0.00	0.00	0.00	0.00	0.00	21616

MORENO VALLEY COMMUNITY SERVICES DISTRICT
FISCAL YEAR 2015/16 MAXIMUM AND APPLIED PARCEL TAXES/CHARGES

ASSESSOR'S PARCEL NUMBER	SITUS ADDRESS	ZONE A		ZONE C		ZONE D		ZONE E		ZONE M		ZONE S		TRACT NUMBER
		MAXIMUM	APPLIED	MAXIMUM	APPLIED	MAXIMUM	APPLIED	MAXIMUM	APPLIED	MAXIMUM	APPLIED	MAXIMUM	APPLIED	
484154012	25955 JONESBOROUGH CT	87.50	87.50	9.00	9.00	406.16	398.68	0.00	0.00	0.00	0.00	0.00	0.00	21616
484154013	25947 JONESBOROUGH CT	87.50	87.50	9.00	9.00	406.16	398.68	0.00	0.00	0.00	0.00	0.00	0.00	21616
484154014	25939 JONESBOROUGH CT	87.50	87.50	9.00	9.00	406.16	398.68	0.00	0.00	0.00	0.00	0.00	0.00	21616
484162001	25896 THUNDERCLOUD CT	87.50	87.50	9.00	9.00	57.00	57.00	0.00	0.00	0.00	0.00	0.00	0.00	19363
484162002	25884 THUNDERCLOUD CT	87.50	87.50	9.00	9.00	57.00	57.00	0.00	0.00	0.00	0.00	0.00	0.00	19363
484162003	14545 SYLVESTER DR	87.50	87.50	9.00	9.00	57.00	57.00	0.00	0.00	0.00	0.00	0.00	0.00	19363
484162004	14559 SYLVESTER DR	87.50	87.50	9.00	9.00	57.00	57.00	0.00	0.00	0.00	0.00	0.00	0.00	19363
484162005	14571 SYLVESTER DR	87.50	87.50	9.00	9.00	57.00	57.00	0.00	0.00	0.00	0.00	0.00	0.00	19363
484162006	14583 SYLVESTER DR	87.50	87.50	9.00	9.00	57.00	57.00	0.00	0.00	0.00	0.00	0.00	0.00	19363
484162007	25872 THUNDERCLOUD CT	87.50	87.50	9.00	9.00	57.00	57.00	0.00	0.00	0.00	0.00	0.00	0.00	19363
484162008	25860 THUNDERCLOUD CT	87.50	87.50	9.00	9.00	57.00	57.00	0.00	0.00	0.00	0.00	0.00	0.00	19363
484162009	25848 THUNDERCLOUD CT	87.50	87.50	9.00	9.00	57.00	57.00	0.00	0.00	0.00	0.00	0.00	0.00	19363
484162010	25836 THUNDERCLOUD CT	87.50	87.50	9.00	9.00	57.00	57.00	0.00	0.00	0.00	0.00	0.00	0.00	19363
484162011	25824 THUNDERCLOUD CT	87.50	87.50	9.00	9.00	57.00	57.00	0.00	0.00	0.00	0.00	0.00	0.00	19363
484162012	25812 THUNDERCLOUD CT	87.50	87.50	9.00	9.00	57.00	57.00	0.00	0.00	0.00	0.00	0.00	0.00	19363
484162013	25801 THUNDERCLOUD CT	87.50	87.50	9.00	9.00	57.00	57.00	0.00	0.00	0.00	0.00	0.00	0.00	19363
484162014	25823 THUNDERCLOUD CT	87.50	87.50	9.00	9.00	57.00	57.00	0.00	0.00	0.00	0.00	0.00	0.00	19363
484162015	25835 THUNDERCLOUD CT	87.50	87.50	9.00	9.00	57.00	57.00	0.00	0.00	0.00	0.00	0.00	0.00	19363
484162016	25847 THUNDERCLOUD CT	87.50	87.50	9.00	9.00	57.00	57.00	0.00	0.00	0.00	0.00	0.00	0.00	19363
484162017	25859 THUNDERCLOUD CT	87.50	87.50	9.00	9.00	57.00	57.00	0.00	0.00	0.00	0.00	0.00	0.00	19363
484162018	25871 THUNDERCLOUD CT	87.50	87.50	9.00	9.00	57.00	57.00	0.00	0.00	0.00	0.00	0.00	0.00	19363
484162019	25900 WHITE WOOD CIR	87.50	87.50	9.00	9.00	57.00	57.00	0.00	0.00	0.00	0.00	0.00	0.00	19363
484162020	25890 WHITE WOOD CIR	87.50	87.50	9.00	9.00	57.00	57.00	0.00	0.00	0.00	0.00	0.00	0.00	19363
484162021	25880 WHITE WOOD CIR	87.50	87.50	9.00	9.00	57.00	57.00	0.00	0.00	0.00	0.00	0.00	0.00	19363
484162022	25870 WHITE WOOD CIR	87.50	87.50	9.00	9.00	57.00	57.00	0.00	0.00	0.00	0.00	0.00	0.00	19363
484162023	25860 WHITE WOOD CIR	87.50	87.50	9.00	9.00	57.00	57.00	0.00	0.00	0.00	0.00	0.00	0.00	19363
484162024	25850 WHITE WOOD CIR	87.50	87.50	9.00	9.00	57.00	57.00	0.00	0.00	0.00	0.00	0.00	0.00	19363
484162025	25840 WHITE WOOD CIR	87.50	87.50	9.00	9.00	57.00	57.00	0.00	0.00	0.00	0.00	0.00	0.00	19363
484162026	14572 CHANTRY DR	87.50	87.50	9.00	9.00	57.00	57.00	0.00	0.00	0.00	0.00	0.00	0.00	19363
484162027	14560 CHANTRY DR	87.50	87.50	9.00	9.00	57.00	57.00	0.00	0.00	0.00	0.00	0.00	0.00	19363
484162028	14548 CHANTRY DR	87.50	87.50	9.00	9.00	57.00	57.00	0.00	0.00	0.00	0.00	0.00	0.00	19363
484162029	14536 CHANTRY DR	87.50	87.50	9.00	9.00	57.00	57.00	0.00	0.00	0.00	0.00	0.00	0.00	19363
484162030	14524 CHANTRY DR	87.50	87.50	9.00	9.00	57.00	57.00	0.00	0.00	0.00	0.00	0.00	0.00	19363
484162031	14512 CHANTRY DR	87.50	87.50	9.00	9.00	57.00	57.00	0.00	0.00	0.00	0.00	0.00	0.00	19363
484163001	25811 WHITE WOOD CIR	87.50	87.50	9.00	9.00	57.00	57.00	0.00	0.00	0.00	0.00	0.00	0.00	19363
484163002	25821 WHITE WOOD CIR	87.50	87.50	9.00	9.00	57.00	57.00	0.00	0.00	0.00	0.00	0.00	0.00	19363
484163003	25831 WHITE WOOD CIR	87.50	87.50	9.00	9.00	57.00	57.00	0.00	0.00	0.00	0.00	0.00	0.00	19363

MORENO VALLEY COMMUNITY SERVICES DISTRICT
FISCAL YEAR 2015/16 MAXIMUM AND APPLIED PARCEL TAXES/CHARGES

ASSESSOR'S PARCEL NUMBER	SITUS ADDRESS	ZONE A		ZONE C		ZONE D		ZONE E		ZONE M		ZONE S		TRACT NUMBER
		MAXIMUM	APPLIED	MAXIMUM	APPLIED	MAXIMUM	APPLIED	MAXIMUM	APPLIED	MAXIMUM	APPLIED	MAXIMUM	APPLIED	
484163004	25845 WHITE WOOD CIR	87.50	87.50	9.00	9.00	57.00	57.00	0.00	0.00	0.00	0.00	0.00	0.00	19363
484163005	25861 WHITE WOOD CIR	87.50	87.50	9.00	9.00	57.00	57.00	0.00	0.00	0.00	0.00	0.00	0.00	19363
484163006	25879 WHITE WOOD CIR	87.50	87.50	9.00	9.00	57.00	57.00	0.00	0.00	0.00	0.00	0.00	0.00	19363
484163007	25889 WHITE WOOD CIR	87.50	87.50	9.00	9.00	57.00	57.00	0.00	0.00	0.00	0.00	0.00	0.00	19363
484163008	25899 WHITE WOOD CIR	87.50	87.50	9.00	9.00	57.00	57.00	0.00	0.00	0.00	0.00	0.00	0.00	19363
484163009	25909 WHITE WOOD CIR	87.50	87.50	9.00	9.00	57.00	57.00	0.00	0.00	0.00	0.00	0.00	0.00	19363
484163010	25911 WHITE WOOD CIR	87.50	87.50	9.00	9.00	57.00	57.00	0.00	0.00	0.00	0.00	0.00	0.00	19363
484163011	25921 WHITE WOOD CIR	87.50	87.50	9.00	9.00	57.00	57.00	0.00	0.00	0.00	0.00	0.00	0.00	19363
484163012	25931 WHITE WOOD CIR	87.50	87.50	9.00	9.00	57.00	57.00	0.00	0.00	0.00	0.00	0.00	0.00	19363
484163013	25941 WHITE WOOD CIR	87.50	87.50	9.00	9.00	57.00	57.00	0.00	0.00	0.00	0.00	0.00	0.00	19363
484163014	25951 WHITE WOOD CIR	87.50	87.50	9.00	9.00	57.00	57.00	0.00	0.00	0.00	0.00	0.00	0.00	19363
484163015	25961 WHITE WOOD CIR	87.50	87.50	9.00	9.00	57.00	57.00	0.00	0.00	0.00	0.00	0.00	0.00	19363
484164001	14618 BLACKBUSH RD	87.50	87.50	9.00	9.00	57.00	57.00	0.00	0.00	0.00	0.00	0.00	0.00	19363
484164002	14604 BLACKBUSH RD	87.50	87.50	9.00	9.00	57.00	57.00	0.00	0.00	0.00	0.00	0.00	0.00	19363
484164003	14592 BLACKBUSH RD	87.50	87.50	9.00	9.00	57.00	57.00	0.00	0.00	0.00	0.00	0.00	0.00	19363
484164004	14578 BLACKBUSH RD	87.50	87.50	9.00	9.00	57.00	57.00	0.00	0.00	0.00	0.00	0.00	0.00	19363
484164005	14566 BLACKBUSH RD	87.50	87.50	9.00	9.00	57.00	57.00	0.00	0.00	0.00	0.00	0.00	0.00	19363
484164006	14552 BLACKBUSH RD	87.50	87.50	9.00	9.00	57.00	57.00	0.00	0.00	0.00	0.00	0.00	0.00	19363
484164007	14540 BLACKBUSH RD	87.50	87.50	9.00	9.00	57.00	57.00	0.00	0.00	0.00	0.00	0.00	0.00	19363
484164008	14526 BLACKBUSH RD	87.50	87.50	9.00	9.00	57.00	57.00	0.00	0.00	0.00	0.00	0.00	0.00	19363
484164009	14514 BLACKBUSH RD	87.50	87.50	9.00	9.00	57.00	57.00	0.00	0.00	0.00	0.00	0.00	0.00	19363
484164010	14511 BLACKBUSH RD	87.50	87.50	9.00	9.00	57.00	57.00	0.00	0.00	0.00	0.00	0.00	0.00	19363
484164011	14525 BLACKBUSH RD	87.50	87.50	9.00	9.00	57.00	57.00	0.00	0.00	0.00	0.00	0.00	0.00	19363
484164012	14539 BLACKBUSH RD	87.50	87.50	9.00	9.00	57.00	57.00	0.00	0.00	0.00	0.00	0.00	0.00	19363
484164013	14549 BLACKBUSH RD	87.50	87.50	9.00	9.00	57.00	57.00	0.00	0.00	0.00	0.00	0.00	0.00	19363
484164014	14561 BLACKBUSH RD	87.50	87.50	9.00	9.00	57.00	57.00	0.00	0.00	0.00	0.00	0.00	0.00	19363
484164015	25960 WHITE WOOD CIR	87.50	87.50	9.00	9.00	57.00	57.00	0.00	0.00	0.00	0.00	0.00	0.00	19363
484164016	25950 WHITE WOOD CIR	87.50	87.50	9.00	9.00	57.00	57.00	0.00	0.00	0.00	0.00	0.00	0.00	19363
484164017	25940 WHITE WOOD CIR	87.50	87.50	9.00	9.00	57.00	57.00	0.00	0.00	0.00	0.00	0.00	0.00	19363
484164018	25930 WHITE WOOD CIR	87.50	87.50	9.00	9.00	57.00	57.00	0.00	0.00	0.00	0.00	0.00	0.00	19363
484164019	14560 SYLVESTER DR	87.50	87.50	9.00	9.00	57.00	57.00	0.00	0.00	0.00	0.00	0.00	0.00	19363
484164020	14548 SYLVESTER DR	87.50	87.50	9.00	9.00	57.00	57.00	0.00	0.00	0.00	0.00	0.00	0.00	19363
484164021	14536 SYLVESTER DR	87.50	87.50	9.00	9.00	57.00	57.00	0.00	0.00	0.00	0.00	0.00	0.00	19363
484164022	14524 SYLVESTER DR	87.50	87.50	9.00	9.00	57.00	57.00	0.00	0.00	0.00	0.00	0.00	0.00	19363
484164023	14512 SYLVESTER DR	87.50	87.50	9.00	9.00	57.00	57.00	0.00	0.00	0.00	0.00	0.00	0.00	19363
484171001	14523 ANTILLES DR	87.50	87.50	9.00	9.00	0.00	0.00	0.00	0.00	0.00	0.00	0.00	0.00	
484171002	14511 ANTILLES DR	87.50	87.50	9.00	9.00	0.00	0.00	0.00	0.00	0.00	0.00	0.00	0.00	

MORENO VALLEY COMMUNITY SERVICES DISTRICT
FISCAL YEAR 2015/16 MAXIMUM AND APPLIED PARCEL TAXES/CHARGES

ASSESSOR'S PARCEL NUMBER	SITUS ADDRESS	ZONE A		ZONE C		ZONE D		ZONE E		ZONE M		ZONE S		TRACT NUMBER
		MAXIMUM	APPLIED	MAXIMUM	APPLIED	MAXIMUM	APPLIED	MAXIMUM	APPLIED	MAXIMUM	APPLIED	MAXIMUM	APPLIED	
484171003	25546 ARGONAUT DR	87.50	87.50	9.00	9.00	0.00	0.00	0.00	0.00	0.00	0.00	0.00	0.00	
484171004	25558 ARGONAUT DR	87.50	87.50	9.00	9.00	0.00	0.00	0.00	0.00	0.00	0.00	0.00	0.00	
484171005	25570 ARGONAUT DR	87.50	87.50	9.00	9.00	0.00	0.00	0.00	0.00	0.00	0.00	0.00	0.00	
484171006	25582 ARGONAUT DR	87.50	87.50	9.00	9.00	0.00	0.00	0.00	0.00	0.00	0.00	0.00	0.00	
484171007	25594 ARGONAUT DR	87.50	87.50	9.00	9.00	0.00	0.00	0.00	0.00	0.00	0.00	0.00	0.00	
484171008	25606 ARGONAUT DR	87.50	87.50	9.00	9.00	0.00	0.00	0.00	0.00	0.00	0.00	0.00	0.00	
484171009	25618 ARGONAUT DR	87.50	87.50	9.00	9.00	0.00	0.00	0.00	0.00	0.00	0.00	0.00	0.00	
484171010	25630 ARGONAUT DR	87.50	87.50	9.00	9.00	0.00	0.00	0.00	0.00	0.00	0.00	0.00	0.00	
484171011	25642 ARGONAUT DR	87.50	87.50	9.00	9.00	0.00	0.00	0.00	0.00	0.00	0.00	0.00	0.00	
484171012	25654 ARGONAUT DR	87.50	87.50	9.00	9.00	0.00	0.00	0.00	0.00	0.00	0.00	0.00	0.00	
484171013	14533 ANTILLES DR	87.50	87.50	9.00	9.00	0.00	0.00	0.00	0.00	0.00	0.00	0.00	0.00	
484171014	14545 ANTILLES DR	87.50	87.50	9.00	9.00	0.00	0.00	0.00	0.00	0.00	0.00	0.00	0.00	
484171015	14555 ANTILLES DR	87.50	87.50	9.00	9.00	0.00	0.00	0.00	0.00	0.00	0.00	0.00	0.00	
484171016	14567 ANTILLES DR	87.50	87.50	9.00	9.00	0.00	0.00	0.00	0.00	0.00	0.00	0.00	0.00	
484171017	14577 ANTILLES DR	87.50	87.50	9.00	9.00	0.00	0.00	0.00	0.00	0.00	0.00	0.00	0.00	
484171018	14589 ANTILLES DR	87.50	87.50	9.00	9.00	0.00	0.00	0.00	0.00	0.00	0.00	0.00	0.00	
484171019	14599 ANTILLES DR	87.50	87.50	9.00	9.00	0.00	0.00	0.00	0.00	0.00	0.00	0.00	0.00	
484172001	25581 ARGONAUT DR	87.50	87.50	9.00	9.00	0.00	0.00	0.00	0.00	0.00	0.00	0.00	0.00	
484172002	25593 ARGONAUT DR	87.50	87.50	9.00	9.00	0.00	0.00	0.00	0.00	0.00	0.00	0.00	0.00	
484172003	25605 ARGONAUT DR	87.50	87.50	9.00	9.00	0.00	0.00	0.00	0.00	0.00	0.00	0.00	0.00	
484172004	25617 ARGONAUT DR	87.50	87.50	9.00	9.00	0.00	0.00	0.00	0.00	0.00	0.00	0.00	0.00	
484172005	25629 ARGONAUT DR	87.50	87.50	9.00	9.00	0.00	0.00	0.00	0.00	0.00	0.00	0.00	0.00	
484172006	14535 RIO HONDO DR	87.50	87.50	9.00	9.00	0.00	0.00	0.00	0.00	0.00	0.00	0.00	0.00	
484172007	14549 RIO HONDO DR	87.50	87.50	9.00	9.00	0.00	0.00	0.00	0.00	0.00	0.00	0.00	0.00	
484172008	14565 RIO HONDO DR	87.50	87.50	9.00	9.00	0.00	0.00	0.00	0.00	0.00	0.00	0.00	0.00	
484172009	14579 RIO HONDO DR	87.50	87.50	9.00	9.00	0.00	0.00	0.00	0.00	0.00	0.00	0.00	0.00	
484172010	14593 RIO HONDO DR	87.50	87.50	9.00	9.00	0.00	0.00	0.00	0.00	0.00	0.00	0.00	0.00	
484172011	14607 RIO HONDO DR	87.50	87.50	9.00	9.00	0.00	0.00	0.00	0.00	0.00	0.00	0.00	0.00	
484172012	14621 RIO HONDO DR	87.50	87.50	9.00	9.00	0.00	0.00	0.00	0.00	0.00	0.00	0.00	0.00	
484172013	14620 ARUBA PL	87.50	87.50	9.00	9.00	0.00	0.00	0.00	0.00	0.00	0.00	0.00	0.00	
484172014	14608 ARUBA PL	87.50	87.50	9.00	9.00	0.00	0.00	0.00	0.00	0.00	0.00	0.00	0.00	
484172015	14596 ARUBA PL	87.50	87.50	9.00	9.00	0.00	0.00	0.00	0.00	0.00	0.00	0.00	0.00	
484172016	14582 ARUBA PL	87.50	87.50	9.00	9.00	0.00	0.00	0.00	0.00	0.00	0.00	0.00	0.00	
484172017	14572 ARUBA PL	87.50	87.50	9.00	9.00	0.00	0.00	0.00	0.00	0.00	0.00	0.00	0.00	
484172018	14571 ARUBA PL	87.50	87.50	9.00	9.00	0.00	0.00	0.00	0.00	0.00	0.00	0.00	0.00	
484172019	14583 ARUBA PL	87.50	87.50	9.00	9.00	0.00	0.00	0.00	0.00	0.00	0.00	0.00	0.00	
484172020	14595 ARUBA PL	87.50	87.50	9.00	9.00	0.00	0.00	0.00	0.00	0.00	0.00	0.00	0.00	

MORENO VALLEY COMMUNITY SERVICES DISTRICT
FISCAL YEAR 2015/16 MAXIMUM AND APPLIED PARCEL TAXES/CHARGES

ASSESSOR'S PARCEL NUMBER	SITUS ADDRESS	ZONE A		ZONE C		ZONE D		ZONE E		ZONE M		ZONE S		TRACT NUMBER
		MAXIMUM	APPLIED	MAXIMUM	APPLIED	MAXIMUM	APPLIED	MAXIMUM	APPLIED	MAXIMUM	APPLIED	MAXIMUM	APPLIED	
484172021	14607 ARUBA PL	87.50	87.50	9.00	9.00	0.00	0.00	0.00	0.00	0.00	0.00	0.00	0.00	
484172022	14619 ARUBA PL	87.50	87.50	9.00	9.00	0.00	0.00	0.00	0.00	0.00	0.00	0.00	0.00	
484172023	14598 ANTILLES DR	87.50	87.50	9.00	9.00	0.00	0.00	0.00	0.00	0.00	0.00	0.00	0.00	
484172024	14586 ANTILLES DR	87.50	87.50	9.00	9.00	0.00	0.00	0.00	0.00	0.00	0.00	0.00	0.00	
484172025	14576 ANTILLES DR	87.50	87.50	9.00	9.00	0.00	0.00	0.00	0.00	0.00	0.00	0.00	0.00	
484172026	14566 ANTILLES DR	87.50	87.50	9.00	9.00	0.00	0.00	0.00	0.00	0.00	0.00	0.00	0.00	
484172027	14554 ANTILLES DR	87.50	87.50	9.00	9.00	0.00	0.00	0.00	0.00	0.00	0.00	0.00	0.00	
484172028	14544 ANTILLES DR	87.50	87.50	9.00	9.00	0.00	0.00	0.00	0.00	0.00	0.00	0.00	0.00	
484172029	14532 ANTILLES DR	87.50	87.50	9.00	9.00	0.00	0.00	0.00	0.00	0.00	0.00	0.00	0.00	
484181001	25760 DELPHINIUM AVE	87.50	87.50	9.00	9.00	57.00	57.00	0.00	0.00	0.00	0.00	0.00	0.00	19363
484181002	25772 DELPHINIUM AVE	87.50	87.50	9.00	9.00	57.00	57.00	0.00	0.00	0.00	0.00	0.00	0.00	19363
484181003	25784 DELPHINIUM AVE	87.50	87.50	9.00	9.00	57.00	57.00	0.00	0.00	0.00	0.00	0.00	0.00	19363
484181004	25794 DELPHINIUM AVE	87.50	87.50	9.00	9.00	57.00	57.00	0.00	0.00	0.00	0.00	0.00	0.00	19363
484181005	25806 DELPHINIUM AVE	87.50	87.50	9.00	9.00	57.00	57.00	0.00	0.00	0.00	0.00	0.00	0.00	19363
484181006	25816 DELPHINIUM AVE	87.50	87.50	9.00	9.00	57.00	57.00	0.00	0.00	0.00	0.00	0.00	0.00	19363
484181007	25828 DELPHINIUM AVE	87.50	87.50	9.00	9.00	57.00	57.00	0.00	0.00	0.00	0.00	0.00	0.00	19363
484181008	25838 DELPHINIUM AVE	87.50	87.50	9.00	9.00	57.00	57.00	0.00	0.00	0.00	0.00	0.00	0.00	19363
484181009	25850 DELPHINIUM AVE	87.50	87.50	9.00	9.00	57.00	57.00	0.00	0.00	0.00	0.00	0.00	0.00	19363
484181010	25860 DELPHINIUM AVE	87.50	87.50	9.00	9.00	57.00	57.00	0.00	0.00	0.00	0.00	0.00	0.00	19363
484181011	25872 DELPHINIUM AVE	87.50	87.50	9.00	9.00	57.00	57.00	0.00	0.00	0.00	0.00	0.00	0.00	19363
484181012	25875 FIGWOOD WAY	87.50	87.50	9.00	9.00	57.00	57.00	0.00	0.00	0.00	0.00	0.00	0.00	19363
484181013	25861 FIGWOOD WAY	87.50	87.50	9.00	9.00	57.00	57.00	0.00	0.00	0.00	0.00	0.00	0.00	19363
484181014	25847 FIGWOOD WAY	87.50	87.50	9.00	9.00	57.00	57.00	0.00	0.00	0.00	0.00	0.00	0.00	19363
484181015	25833 FIGWOOD WAY	87.50	87.50	9.00	9.00	57.00	57.00	0.00	0.00	0.00	0.00	0.00	0.00	19363
484181016	25819 FIGWOOD WAY	87.50	87.50	9.00	9.00	57.00	57.00	0.00	0.00	0.00	0.00	0.00	0.00	19363
484181017	25805 FIGWOOD WAY	87.50	87.50	9.00	9.00	57.00	57.00	0.00	0.00	0.00	0.00	0.00	0.00	19363
484181018	25791 FIGWOOD WAY	87.50	87.50	9.00	9.00	57.00	57.00	0.00	0.00	0.00	0.00	0.00	0.00	19363
484181019	25777 FIGWOOD WAY	87.50	87.50	9.00	9.00	57.00	57.00	0.00	0.00	0.00	0.00	0.00	0.00	19363
484181020	25763 FIGWOOD WAY	87.50	87.50	9.00	9.00	57.00	57.00	0.00	0.00	0.00	0.00	0.00	0.00	19363
484181021	25760 WHITE WOOD CIR	87.50	87.50	9.00	9.00	57.00	57.00	0.00	0.00	0.00	0.00	0.00	0.00	19363
484181022	25770 WHITE WOOD CIR	87.50	87.50	9.00	9.00	57.00	57.00	0.00	0.00	0.00	0.00	0.00	0.00	19363
484181023	25780 WHITE WOOD CIR	87.50	87.50	9.00	9.00	57.00	57.00	0.00	0.00	0.00	0.00	0.00	0.00	19363
484181024	25790 WHITE WOOD CIR	87.50	87.50	9.00	9.00	57.00	57.00	0.00	0.00	0.00	0.00	0.00	0.00	19363
484181025	25800 WHITE WOOD CIR	87.50	87.50	9.00	9.00	57.00	57.00	0.00	0.00	0.00	0.00	0.00	0.00	19363
484181026	25810 WHITE WOOD CIR	87.50	87.50	9.00	9.00	57.00	57.00	0.00	0.00	0.00	0.00	0.00	0.00	19363
484181027	25889 FIGWOOD WAY	87.50	87.50	9.00	9.00	57.00	57.00	0.00	0.00	0.00	0.00	0.00	0.00	19363
484181028	25903 FIGWOOD WAY	87.50	87.50	9.00	9.00	57.00	57.00	0.00	0.00	0.00	0.00	0.00	0.00	19363

MORENO VALLEY COMMUNITY SERVICES DISTRICT
FISCAL YEAR 2015/16 MAXIMUM AND APPLIED PARCEL TAXES/CHARGES

ASSESSOR'S PARCEL NUMBER	SITUS ADDRESS	ZONE A		ZONE C		ZONE D		ZONE E		ZONE M		ZONE S		TRACT NUMBER
		MAXIMUM	APPLIED	MAXIMUM	APPLIED	MAXIMUM	APPLIED	MAXIMUM	APPLIED	MAXIMUM	APPLIED	MAXIMUM	APPLIED	
484181029	25894 DELPHINIUM AVE	87.50	87.50	9.00	9.00	57.00	57.00	0.00	0.00	0.00	0.00	0.00	0.00	19363
484181030	25882 DELPHINIUM AVE	87.50	87.50	9.00	9.00	57.00	57.00	0.00	0.00	0.00	0.00	0.00	0.00	19363
484182001	25876 FIGWOOD WAY	87.50	87.50	9.00	9.00	57.00	57.00	0.00	0.00	0.00	0.00	0.00	0.00	19363
484182002	25882 FIGWOOD WAY	87.50	87.50	9.00	9.00	57.00	57.00	0.00	0.00	0.00	0.00	0.00	0.00	19363
484182003	14668 CANDOR CT	87.50	87.50	9.00	9.00	57.00	57.00	0.00	0.00	0.00	0.00	0.00	0.00	19363
484182004	14656 CANDOR CT	87.50	87.50	9.00	9.00	57.00	57.00	0.00	0.00	0.00	0.00	0.00	0.00	19363
484182005	14644 CANDOR CT	87.50	87.50	9.00	9.00	57.00	57.00	0.00	0.00	0.00	0.00	0.00	0.00	19363
484182006	14632 CANDOR CT	87.50	87.50	9.00	9.00	57.00	57.00	0.00	0.00	0.00	0.00	0.00	0.00	19363
484182007	14643 CANDOR CT	87.50	87.50	9.00	9.00	57.00	57.00	0.00	0.00	0.00	0.00	0.00	0.00	19363
484182008	14657 CANDOR CT	87.50	87.50	9.00	9.00	57.00	57.00	0.00	0.00	0.00	0.00	0.00	0.00	19363
484182009	14669 CANDOR CT	87.50	87.50	9.00	9.00	57.00	57.00	0.00	0.00	0.00	0.00	0.00	0.00	19363
484182010	25834 FIGWOOD WAY	87.50	87.50	9.00	9.00	57.00	57.00	0.00	0.00	0.00	0.00	0.00	0.00	19363
484182011	25820 FIGWOOD WAY	87.50	87.50	9.00	9.00	57.00	57.00	0.00	0.00	0.00	0.00	0.00	0.00	19363
484182012	25806 FIGWOOD WAY	87.50	87.50	9.00	9.00	57.00	57.00	0.00	0.00	0.00	0.00	0.00	0.00	19363
484182013	25792 FIGWOOD WAY	87.50	87.50	9.00	9.00	57.00	57.00	0.00	0.00	0.00	0.00	0.00	0.00	19363
484182014	25778 FIGWOOD WAY	87.50	87.50	9.00	9.00	57.00	57.00	0.00	0.00	0.00	0.00	0.00	0.00	19363
484182015	25791 WHITE WOOD CIR	87.50	87.50	9.00	9.00	57.00	57.00	0.00	0.00	0.00	0.00	0.00	0.00	19363
484182016	25801 WHITE WOOD CIR	87.50	87.50	9.00	9.00	57.00	57.00	0.00	0.00	0.00	0.00	0.00	0.00	19363
484182017	14635 BLACKBUSH RD	87.50	87.50	9.00	9.00	57.00	57.00	0.00	0.00	0.00	0.00	0.00	0.00	19363
484182018	14645 BLACKBUSH RD	87.50	87.50	9.00	9.00	57.00	57.00	0.00	0.00	0.00	0.00	0.00	0.00	19363
484182019	14667 BLACKBUSH RD	87.50	87.50	9.00	9.00	57.00	57.00	0.00	0.00	0.00	0.00	0.00	0.00	19363
484182020	25974 FIGWOOD WAY	87.50	87.50	9.00	9.00	57.00	57.00	0.00	0.00	0.00	0.00	0.00	0.00	19363
484182021	25960 FIGWOOD WAY	87.50	87.50	9.00	9.00	57.00	57.00	0.00	0.00	0.00	0.00	0.00	0.00	19363
484182022	25946 FIGWOOD WAY	87.50	87.50	9.00	9.00	57.00	57.00	0.00	0.00	0.00	0.00	0.00	0.00	19363
484182023	25932 FIGWOOD WAY	87.50	87.50	9.00	9.00	57.00	57.00	0.00	0.00	0.00	0.00	0.00	0.00	19363
484182024	14666 ROSEMARY AVE	87.50	87.50	9.00	9.00	57.00	57.00	0.00	0.00	0.00	0.00	0.00	0.00	19363
484182025	14654 ROSEMARY AVE	87.50	87.50	9.00	9.00	57.00	57.00	0.00	0.00	0.00	0.00	0.00	0.00	19363
484182026	14642 ROSEMARY AVE	87.50	87.50	9.00	9.00	57.00	57.00	0.00	0.00	0.00	0.00	0.00	0.00	19363
484182027	14630 ROSEMARY AVE	87.50	87.50	9.00	9.00	57.00	57.00	0.00	0.00	0.00	0.00	0.00	0.00	19363
484182028	14641 ROSEMARY AVE	87.50	87.50	9.00	9.00	57.00	57.00	0.00	0.00	0.00	0.00	0.00	0.00	19363
484182029	14653 ROSEMARY AVE	87.50	87.50	9.00	9.00	57.00	57.00	0.00	0.00	0.00	0.00	0.00	0.00	19363
484182030	14665 ROSEMARY AVE	87.50	87.50	9.00	9.00	57.00	57.00	0.00	0.00	0.00	0.00	0.00	0.00	19363
484182031	25904 FIGWOOD WAY	87.50	87.50	9.00	9.00	57.00	57.00	0.00	0.00	0.00	0.00	0.00	0.00	19363
484182032	25880 FIGWOOD WAY	87.50	87.50	9.00	9.00	57.00	57.00	0.00	0.00	0.00	0.00	0.00	0.00	19363
484183001	25982 DELPHINIUM AVE	87.50	87.50	9.00	9.00	57.00	57.00	0.00	0.00	0.00	0.00	0.00	0.00	19363
484183002	25970 DELPHINIUM AVE	87.50	87.50	9.00	9.00	57.00	57.00	0.00	0.00	0.00	0.00	0.00	0.00	19363
484183003	25960 DELPHINIUM AVE	87.50	87.50	9.00	9.00	57.00	57.00	0.00	0.00	0.00	0.00	0.00	0.00	19363

MORENO VALLEY COMMUNITY SERVICES DISTRICT
FISCAL YEAR 2015/16 MAXIMUM AND APPLIED PARCEL TAXES/CHARGES

ASSESSOR'S PARCEL NUMBER	SITUS ADDRESS	ZONE A		ZONE C		ZONE D		ZONE E		ZONE M		ZONE S		TRACT NUMBER
		MAXIMUM	APPLIED	MAXIMUM	APPLIED	MAXIMUM	APPLIED	MAXIMUM	APPLIED	MAXIMUM	APPLIED	MAXIMUM	APPLIED	
484183004	25948 DELPHINIUM AVE	87.50	87.50	9.00	9.00	57.00	57.00	0.00	0.00	0.00	0.00	0.00	0.00	19363
484183005	25938 DELPHINIUM AVE	87.50	87.50	9.00	9.00	57.00	57.00	0.00	0.00	0.00	0.00	0.00	0.00	19363
484183006	25926 DELPHINIUM AVE	87.50	87.50	9.00	9.00	57.00	57.00	0.00	0.00	0.00	0.00	0.00	0.00	19363
484183007	25916 DELPHINIUM AVE	87.50	87.50	9.00	9.00	57.00	57.00	0.00	0.00	0.00	0.00	0.00	0.00	19363
484183008	25931 FIGWOOD WAY	87.50	87.50	9.00	9.00	57.00	57.00	0.00	0.00	0.00	0.00	0.00	0.00	19363
484183009	25945 FIGWOOD WAY	87.50	87.50	9.00	9.00	57.00	57.00	0.00	0.00	0.00	0.00	0.00	0.00	19363
484183010	25959 FIGWOOD WAY	87.50	87.50	9.00	9.00	57.00	57.00	0.00	0.00	0.00	0.00	0.00	0.00	19363
484183011	25973 FIGWOOD WAY	87.50	87.50	9.00	9.00	57.00	57.00	0.00	0.00	0.00	0.00	0.00	0.00	19363
484183012	25987 FIGWOOD WAY	87.50	87.50	9.00	9.00	57.00	57.00	0.00	0.00	0.00	0.00	0.00	0.00	19363
484183013	14722 BLACKBUSH RD	87.50	87.50	9.00	9.00	57.00	57.00	0.00	0.00	0.00	0.00	0.00	0.00	19363
484183014	14708 BLACKBUSH RD	87.50	87.50	9.00	9.00	57.00	57.00	0.00	0.00	0.00	0.00	0.00	0.00	19363
484183015	14696 BLACKBUSH RD	87.50	87.50	9.00	9.00	57.00	57.00	0.00	0.00	0.00	0.00	0.00	0.00	19363
484183016	14682 BLACKBUSH RD	87.50	87.50	9.00	9.00	57.00	57.00	0.00	0.00	0.00	0.00	0.00	0.00	19363
484183017	14668 BLACKBUSH RD	87.50	87.50	9.00	9.00	57.00	57.00	0.00	0.00	0.00	0.00	0.00	0.00	19363
484183018	14656 BLACKBUSH RD	87.50	87.50	9.00	9.00	57.00	57.00	0.00	0.00	0.00	0.00	0.00	0.00	19363
484183019	14644 BLACKBUSH RD	87.50	87.50	9.00	9.00	57.00	57.00	0.00	0.00	0.00	0.00	0.00	0.00	19363
484183020	14630 BLACKBUSH RD	87.50	87.50	9.00	9.00	57.00	57.00	0.00	0.00	0.00	0.00	0.00	0.00	19363
484191001	14611 ANTILLES DR	87.50	87.50	9.00	9.00	0.00	0.00	0.00	0.00	0.00	0.00	0.00	0.00	
484191002	14623 ANTILLES DR	87.50	87.50	9.00	9.00	0.00	0.00	0.00	0.00	0.00	0.00	0.00	0.00	
484191003	14633 ANTILLES DR	87.50	87.50	9.00	9.00	0.00	0.00	0.00	0.00	0.00	0.00	0.00	0.00	
484191004	25520 DELPHINIUM AVE	87.50	87.50	9.00	9.00	0.00	0.00	0.00	0.00	0.00	0.00	0.00	0.00	
484191005	25540 DELPHINIUM AVE	87.50	87.50	9.00	9.00	0.00	0.00	0.00	0.00	0.00	0.00	0.00	0.00	
484191006	25552 DELPHINIUM AVE	87.50	87.50	9.00	9.00	0.00	0.00	0.00	0.00	0.00	0.00	0.00	0.00	
484191007	25568 DELPHINIUM AVE	87.50	87.50	9.00	9.00	0.00	0.00	0.00	0.00	0.00	0.00	0.00	0.00	
484191008	25582 DELPHINIUM AVE	87.50	87.50	9.00	9.00	0.00	0.00	0.00	0.00	0.00	0.00	0.00	0.00	
484191009	25596 DELPHINIUM AVE	87.50	87.50	9.00	9.00	0.00	0.00	0.00	0.00	0.00	0.00	0.00	0.00	
484191010	25604 DELPHINIUM AVE	87.50	87.50	9.00	9.00	0.00	0.00	0.00	0.00	0.00	0.00	0.00	0.00	
484191011	14733 ANTILLES DR	87.50	87.50	9.00	9.00	0.00	0.00	0.00	0.00	0.00	0.00	0.00	0.00	
484191012	14721 ANTILLES DR	87.50	87.50	9.00	9.00	0.00	0.00	0.00	0.00	0.00	0.00	0.00	0.00	
484191013	14711 ANTILLES DR	87.50	87.50	9.00	9.00	0.00	0.00	0.00	0.00	0.00	0.00	0.00	0.00	
484191014	14699 ANTILLES DR	87.50	87.50	9.00	9.00	0.00	0.00	0.00	0.00	0.00	0.00	0.00	0.00	
484191015	14689 ANTILLES DR	87.50	87.50	9.00	9.00	0.00	0.00	0.00	0.00	0.00	0.00	0.00	0.00	
484191016	14677 ANTILLES DR	87.50	87.50	9.00	9.00	0.00	0.00	0.00	0.00	0.00	0.00	0.00	0.00	
484191017	14667 ANTILLES DR	87.50	87.50	9.00	9.00	0.00	0.00	0.00	0.00	0.00	0.00	0.00	0.00	
484191018	14655 ANTILLES DR	87.50	87.50	9.00	9.00	0.00	0.00	0.00	0.00	0.00	0.00	0.00	0.00	
484191019	14645 ANTILLES DR	87.50	87.50	9.00	9.00	0.00	0.00	0.00	0.00	0.00	0.00	0.00	0.00	
484192001	14666 ARUBA PL	87.50	87.50	9.00	9.00	0.00	0.00	0.00	0.00	0.00	0.00	0.00	0.00	

MORENO VALLEY COMMUNITY SERVICES DISTRICT
FISCAL YEAR 2015/16 MAXIMUM AND APPLIED PARCEL TAXES/CHARGES

ASSESSOR'S PARCEL NUMBER	SITUS ADDRESS	ZONE A		ZONE C		ZONE D		ZONE E		ZONE M		ZONE S		TRACT NUMBER
		MAXIMUM	APPLIED	MAXIMUM	APPLIED	MAXIMUM	APPLIED	MAXIMUM	APPLIED	MAXIMUM	APPLIED	MAXIMUM	APPLIED	
484192002	14678 ARUBA PL	87.50	87.50	9.00	9.00	0.00	0.00	0.00	0.00	0.00	0.00	0.00	0.00	
484192003	14692 ARUBA PL	87.50	87.50	9.00	9.00	0.00	0.00	0.00	0.00	0.00	0.00	0.00	0.00	
484192004	14706 ARUBA PL	87.50	87.50	9.00	9.00	0.00	0.00	0.00	0.00	0.00	0.00	0.00	0.00	
484192005	14718 ARUBA PL	87.50	87.50	9.00	9.00	0.00	0.00	0.00	0.00	0.00	0.00	0.00	0.00	
484192006	14730 ARUBA PL	87.50	87.50	9.00	9.00	0.00	0.00	0.00	0.00	0.00	0.00	0.00	0.00	
484192007	14742 ARUBA PL	87.50	87.50	9.00	9.00	0.00	0.00	0.00	0.00	0.00	0.00	0.00	0.00	
484192008	25640 DELPHINIUM AVE	87.50	87.50	9.00	9.00	0.00	0.00	0.00	0.00	0.00	0.00	0.00	0.00	
484192009	25654 DELPHINIUM AVE	87.50	87.50	9.00	9.00	0.00	0.00	0.00	0.00	0.00	0.00	0.00	0.00	
484192010	25666 DELPHINIUM AVE	87.50	87.50	9.00	9.00	0.00	0.00	0.00	0.00	0.00	0.00	0.00	0.00	
484192011	25678 DELPHINIUM AVE	87.50	87.50	9.00	9.00	0.00	0.00	0.00	0.00	0.00	0.00	0.00	0.00	
484192012	25690 DELPHINIUM AVE	87.50	87.50	9.00	9.00	0.00	0.00	0.00	0.00	0.00	0.00	0.00	0.00	
484192013	25702 DELPHINIUM AVE	87.50	87.50	9.00	9.00	0.00	0.00	0.00	0.00	0.00	0.00	0.00	0.00	
484192014	25716 DELPHINIUM AVE	87.50	87.50	9.00	9.00	0.00	0.00	0.00	0.00	0.00	0.00	0.00	0.00	
484192015	14749 RIO HONDO DR	87.50	87.50	9.00	9.00	0.00	0.00	0.00	0.00	0.00	0.00	0.00	0.00	
484192016	14741 RIO HONDO DR	87.50	87.50	9.00	9.00	0.00	0.00	0.00	0.00	0.00	0.00	0.00	0.00	
484192017	14735 RIO HONDO DR	87.50	87.50	9.00	9.00	0.00	0.00	0.00	0.00	0.00	0.00	0.00	0.00	
484192018	14727 RIO HONDO DR	87.50	87.50	9.00	9.00	0.00	0.00	0.00	0.00	0.00	0.00	0.00	0.00	
484192019	14717 RIO HONDO DR	87.50	87.50	9.00	9.00	0.00	0.00	0.00	0.00	0.00	0.00	0.00	0.00	
484192020	14705 RIO HONDO DR	87.50	87.50	9.00	9.00	0.00	0.00	0.00	0.00	0.00	0.00	0.00	0.00	
484192021	14695 RIO HONDO DR	87.50	87.50	9.00	9.00	0.00	0.00	0.00	0.00	0.00	0.00	0.00	0.00	
484192022	14683 RIO HONDO DR	87.50	87.50	9.00	9.00	0.00	0.00	0.00	0.00	0.00	0.00	0.00	0.00	
484192023	14669 RIO HONDO DR	87.50	87.50	9.00	9.00	0.00	0.00	0.00	0.00	0.00	0.00	0.00	0.00	
484192024	14657 RIO HONDO DR	87.50	87.50	9.00	9.00	0.00	0.00	0.00	0.00	0.00	0.00	0.00	0.00	
484192025	14645 RIO HONDO DR	87.50	87.50	9.00	9.00	0.00	0.00	0.00	0.00	0.00	0.00	0.00	0.00	
484192026	14633 RIO HONDO DR	87.50	87.50	9.00	9.00	0.00	0.00	0.00	0.00	0.00	0.00	0.00	0.00	
484192027	14632 ARUBA PL	87.50	87.50	9.00	9.00	0.00	0.00	0.00	0.00	0.00	0.00	0.00	0.00	
484192028	14644 ARUBA PL	87.50	87.50	9.00	9.00	0.00	0.00	0.00	0.00	0.00	0.00	0.00	0.00	
484192029	14656 ARUBA PL	87.50	87.50	9.00	9.00	0.00	0.00	0.00	0.00	0.00	0.00	0.00	0.00	
484193001	14644 RIO HONDO DR	87.50	87.50	9.00	9.00	0.00	0.00	0.00	0.00	0.00	0.00	0.00	0.00	
484193002	14656 RIO HONDO DR	87.50	87.50	9.00	9.00	0.00	0.00	0.00	0.00	0.00	0.00	0.00	0.00	
484193003	14670 RIO HONDO DR	87.50	87.50	9.00	9.00	0.00	0.00	0.00	0.00	0.00	0.00	0.00	0.00	
484193004	14686 RIO HONDO DR	87.50	87.50	9.00	9.00	0.00	0.00	0.00	0.00	0.00	0.00	0.00	0.00	
484193005	14689 RIO GRANDE DR	87.50	87.50	9.00	9.00	0.00	0.00	0.00	0.00	0.00	0.00	0.00	0.00	
484193006	14675 RIO GRANDE DR	87.50	87.50	9.00	9.00	0.00	0.00	0.00	0.00	0.00	0.00	0.00	0.00	
484193007	14663 RIO GRANDE DR	87.50	87.50	9.00	9.00	0.00	0.00	0.00	0.00	0.00	0.00	0.00	0.00	
484193008	14651 RIO GRANDE DR	87.50	87.50	9.00	9.00	0.00	0.00	0.00	0.00	0.00	0.00	0.00	0.00	
484193009	14650 RIO GRANDE DR	87.50	87.50	9.00	9.00	0.00	0.00	0.00	0.00	0.00	0.00	0.00	0.00	

MORENO VALLEY COMMUNITY SERVICES DISTRICT
FISCAL YEAR 2015/16 MAXIMUM AND APPLIED PARCEL TAXES/CHARGES

ASSESSOR'S PARCEL NUMBER	SITUS ADDRESS	ZONE A		ZONE C		ZONE D		ZONE E		ZONE M		ZONE S		TRACT NUMBER
		MAXIMUM	APPLIED	MAXIMUM	APPLIED	MAXIMUM	APPLIED	MAXIMUM	APPLIED	MAXIMUM	APPLIED	MAXIMUM	APPLIED	
484193010	14662 RIO GRANDE DR	87.50	87.50	9.00	9.00	0.00	0.00	0.00	0.00	0.00	0.00	0.00	0.00	
484193011	14674 RIO GRANDE DR	87.50	87.50	9.00	9.00	0.00	0.00	0.00	0.00	0.00	0.00	0.00	0.00	
484193012	14688 RIO GRANDE DR	87.50	87.50	9.00	9.00	0.00	0.00	0.00	0.00	0.00	0.00	0.00	0.00	
484193013	14700 RIO GRANDE DR	87.50	87.50	9.00	9.00	0.00	0.00	0.00	0.00	0.00	0.00	0.00	0.00	
484193014	14712 RIO GRANDE DR	87.50	87.50	9.00	9.00	0.00	0.00	0.00	0.00	0.00	0.00	0.00	0.00	
484193015	14724 RIO GRANDE DR	87.50	87.50	9.00	9.00	0.00	0.00	0.00	0.00	0.00	0.00	0.00	0.00	
484193016	14738 RIO GRANDE DR	87.50	87.50	9.00	9.00	0.00	0.00	0.00	0.00	0.00	0.00	0.00	0.00	
484193017	14746 RIO GRANDE DR	87.50	87.50	9.00	9.00	0.00	0.00	0.00	0.00	0.00	0.00	0.00	0.00	
484194001	14679 ARUBA PL	87.50	87.50	9.00	9.00	0.00	0.00	0.00	0.00	0.00	0.00	0.00	0.00	
484194002	14667 ARUBA PL	87.50	87.50	9.00	9.00	0.00	0.00	0.00	0.00	0.00	0.00	0.00	0.00	
484194003	14655 ARUBA PL	87.50	87.50	9.00	9.00	0.00	0.00	0.00	0.00	0.00	0.00	0.00	0.00	
484194004	14643 ARUBA PL	87.50	87.50	9.00	9.00	0.00	0.00	0.00	0.00	0.00	0.00	0.00	0.00	
484194005	14631 ARUBA PL	87.50	87.50	9.00	9.00	0.00	0.00	0.00	0.00	0.00	0.00	0.00	0.00	
484194006	14612 ANTILLES DR	87.50	87.50	9.00	9.00	0.00	0.00	0.00	0.00	0.00	0.00	0.00	0.00	
484194007	14624 ANTILLES DR	87.50	87.50	9.00	9.00	0.00	0.00	0.00	0.00	0.00	0.00	0.00	0.00	
484194008	14634 ANTILLES DR	87.50	87.50	9.00	9.00	0.00	0.00	0.00	0.00	0.00	0.00	0.00	0.00	
484194009	14646 ANTILLES DR	87.50	87.50	9.00	9.00	0.00	0.00	0.00	0.00	0.00	0.00	0.00	0.00	
484194010	14668 ANTILLES DR	87.50	87.50	9.00	9.00	0.00	0.00	0.00	0.00	0.00	0.00	0.00	0.00	
484201001	14509 COCHITI DR	87.50	87.50	9.00	9.00	87.55	87.54	0.00	0.00	0.00	0.00	0.00	0.00	19675
484201002	14521 COCHITI DR	87.50	87.50	9.00	9.00	87.55	87.54	0.00	0.00	0.00	0.00	0.00	0.00	19675
484201003	14533 COCHITI DR	87.50	87.50	9.00	9.00	87.55	87.54	0.00	0.00	0.00	0.00	0.00	0.00	19675
484201004	14545 COCHITI DR	87.50	87.50	9.00	9.00	87.55	87.54	0.00	0.00	0.00	0.00	0.00	0.00	19675
484201005	14557 COCHITI DR	87.50	87.50	9.00	9.00	87.55	87.54	0.00	0.00	0.00	0.00	0.00	0.00	19675
484201006	14569 COCHITI DR	87.50	87.50	9.00	9.00	87.55	87.54	0.00	0.00	0.00	0.00	0.00	0.00	19675
484201007	14581 COCHITI DR	87.50	87.50	9.00	9.00	87.55	87.54	0.00	0.00	0.00	0.00	0.00	0.00	19675
484201008	14593 COCHITI DR	87.50	87.50	9.00	9.00	87.55	87.54	0.00	0.00	0.00	0.00	0.00	0.00	19675
484201009	25379 TAUPE AVE	87.50	87.50	9.00	9.00	87.55	87.54	0.00	0.00	0.00	0.00	0.00	0.00	19675
484201010	25391 TAUPE AVE	87.50	87.50	9.00	9.00	87.55	87.54	0.00	0.00	0.00	0.00	0.00	0.00	19675
484201011	25403 TAUPE AVE	87.50	87.50	9.00	9.00	87.55	87.54	0.00	0.00	0.00	0.00	0.00	0.00	19675
484201012	25415 TAUPE AVE	87.50	87.50	9.00	9.00	87.55	87.54	0.00	0.00	0.00	0.00	0.00	0.00	19675
484201013	25427 TAUPE AVE	87.50	87.50	9.00	9.00	87.55	87.54	0.00	0.00	0.00	0.00	0.00	0.00	19675
484201014	25439 TAUPE AVE	87.50	87.50	9.00	9.00	87.55	87.54	0.00	0.00	0.00	0.00	0.00	0.00	19675
484201027	25390 DELPHINIUM AVE	87.50	87.50	9.00	9.00	0.00	0.00	0.00	0.00	0.00	0.00	0.00	0.00	33437
484201028	25404 DELPHINIUM AVE	87.50	87.50	9.00	9.00	0.00	0.00	0.00	0.00	0.00	0.00	0.00	0.00	33437
484201029	25418 DELPHINIUM AVE	87.50	87.50	9.00	9.00	0.00	0.00	0.00	0.00	0.00	0.00	0.00	0.00	33437
484201030	25432 DELPHINIUM AVE	87.50	87.50	9.00	9.00	0.00	0.00	0.00	0.00	0.00	0.00	0.00	0.00	33437
484201031	25446 DELPHINIUM AVE	87.50	87.50	9.00	9.00	0.00	0.00	0.00	0.00	0.00	0.00	0.00	0.00	33437

MORENO VALLEY COMMUNITY SERVICES DISTRICT
FISCAL YEAR 2015/16 MAXIMUM AND APPLIED PARCEL TAXES/CHARGES

ASSESSOR'S PARCEL NUMBER	SITUS ADDRESS	ZONE A		ZONE C		ZONE D		ZONE E		ZONE M		ZONE S		TRACT NUMBER
		MAXIMUM	APPLIED	MAXIMUM	APPLIED	MAXIMUM	APPLIED	MAXIMUM	APPLIED	MAXIMUM	APPLIED	MAXIMUM	APPLIED	
484201032	25460 DELPHINIUM AVE	87.50	87.50	9.00	9.00	0.00	0.00	0.00	0.00	0.00	0.00	0.00	0.00	33437
484201033	25461 CLOVELLY CT	87.50	87.50	9.00	9.00	0.00	0.00	0.00	0.00	0.00	0.00	0.00	0.00	33437
484201034	25445 CLOVELLY CT	87.50	87.50	9.00	9.00	0.00	0.00	0.00	0.00	0.00	0.00	0.00	0.00	33437
484201035	25433 CLOVELLY CT	87.50	87.50	9.00	9.00	0.00	0.00	0.00	0.00	0.00	0.00	0.00	0.00	33437
484201036	25419 CLOVELLY CT	87.50	87.50	9.00	9.00	0.00	0.00	0.00	0.00	0.00	0.00	0.00	0.00	33437
484201037	25405 CLOVELLY CT	87.50	87.50	9.00	9.00	0.00	0.00	0.00	0.00	0.00	0.00	0.00	0.00	33437
484201038	25391 CLOVELLY CT	87.50	87.50	9.00	9.00	0.00	0.00	0.00	0.00	0.00	0.00	0.00	0.00	33437
484201039	25392 CLOVELLY CT	87.50	87.50	9.00	9.00	0.00	0.00	0.00	0.00	0.00	0.00	0.00	0.00	33437
484201040	25412 CLOVELLY CT	87.50	87.50	9.00	9.00	0.00	0.00	0.00	0.00	0.00	0.00	0.00	0.00	33437
484201041	25434 CLOVELLY CT	87.50	87.50	9.00	9.00	0.00	0.00	0.00	0.00	0.00	0.00	0.00	0.00	33437
484201042	25446 CLOVELLY CT	87.50	87.50	9.00	9.00	0.00	0.00	0.00	0.00	0.00	0.00	0.00	0.00	33437
484201043	25462 CLOVELLY CT	87.50	87.50	9.00	9.00	0.00	0.00	0.00	0.00	0.00	0.00	0.00	0.00	33437
484201044	25463 CHIPMAN HILL CT	87.50	87.50	9.00	9.00	0.00	0.00	0.00	0.00	0.00	0.00	0.00	0.00	33437
484201045	25447 CHIPMAN HILL CT	87.50	87.50	9.00	9.00	0.00	0.00	0.00	0.00	0.00	0.00	0.00	0.00	33437
484201046	25435 CHIPMAN HILL CT	87.50	87.50	9.00	9.00	0.00	0.00	0.00	0.00	0.00	0.00	0.00	0.00	33437
484201047	25413 CHIPMAN HILL CT	87.50	87.50	9.00	9.00	0.00	0.00	0.00	0.00	0.00	0.00	0.00	0.00	33437
484201048	25393 CHIPMAN HILL CT	87.50	87.50	9.00	9.00	0.00	0.00	0.00	0.00	0.00	0.00	0.00	0.00	33437
484201049	25394 CHIPMAN HILL CT	87.50	87.50	9.00	9.00	0.00	0.00	0.00	0.00	0.00	0.00	0.00	0.00	33437
484201050	25408 CHIPMAN HILL CT	87.50	87.50	9.00	9.00	0.00	0.00	0.00	0.00	0.00	0.00	0.00	0.00	33437
484201051	25422 CHIPMAN HILL CT	87.50	87.50	9.00	9.00	0.00	0.00	0.00	0.00	0.00	0.00	0.00	0.00	33437
484201052	25436 CHIPMAN HILL CT	87.50	87.50	9.00	9.00	0.00	0.00	0.00	0.00	0.00	0.00	0.00	0.00	33437
484201053	25448 CHIPMAN HILL CT	87.50	87.50	9.00	9.00	0.00	0.00	0.00	0.00	0.00	0.00	0.00	0.00	33437
484201054	25464 CHIPMAN HILL CT	87.50	87.50	9.00	9.00	0.00	0.00	0.00	0.00	0.00	0.00	0.00	0.00	33437
484202001	14509 RIO BRAVO RD	87.50	87.50	9.00	9.00	87.55	87.54	0.00	0.00	0.00	0.00	0.00	0.00	19675
484202002	14521 RIO BRAVO RD	87.50	87.50	9.00	9.00	87.55	87.54	0.00	0.00	0.00	0.00	0.00	0.00	19675
484202003	14533 RIO BRAVO RD	87.50	87.50	9.00	9.00	87.55	87.54	0.00	0.00	0.00	0.00	0.00	0.00	19675
484202004	14545 RIO BRAVO RD	87.50	87.50	9.00	9.00	87.55	87.54	0.00	0.00	0.00	0.00	0.00	0.00	19675
484202005	14557 RIO BRAVO RD	87.50	87.50	9.00	9.00	87.55	87.54	0.00	0.00	0.00	0.00	0.00	0.00	19675
484202006	25440 TAUPE AVE	87.50	87.50	9.00	9.00	87.55	87.54	0.00	0.00	0.00	0.00	0.00	0.00	19675
484202007	25428 TAUPE AVE	87.50	87.50	9.00	9.00	87.55	87.54	0.00	0.00	0.00	0.00	0.00	0.00	19675
484202008	25416 TAUPE AVE	87.50	87.50	9.00	9.00	87.55	87.54	0.00	0.00	0.00	0.00	0.00	0.00	19675
484202009	25404 TAUPE AVE	87.50	87.50	9.00	9.00	87.55	87.54	0.00	0.00	0.00	0.00	0.00	0.00	19675
484202010	14560 COCHITI DR	87.50	87.50	9.00	9.00	87.55	87.54	0.00	0.00	0.00	0.00	0.00	0.00	19675
484202011	14548 COCHITI DR	87.50	87.50	9.00	9.00	87.55	87.54	0.00	0.00	0.00	0.00	0.00	0.00	19675
484202012	14534 COCHITI DR	87.50	87.50	9.00	9.00	87.55	87.54	0.00	0.00	0.00	0.00	0.00	0.00	19675
484202013	14522 COCHITI DR	87.50	87.50	9.00	9.00	87.55	87.54	0.00	0.00	0.00	0.00	0.00	0.00	19675
484202014	14510 COCHITI DR	87.50	87.50	9.00	9.00	87.55	87.54	0.00	0.00	0.00	0.00	0.00	0.00	19675

MORENO VALLEY COMMUNITY SERVICES DISTRICT
FISCAL YEAR 2015/16 MAXIMUM AND APPLIED PARCEL TAXES/CHARGES

ASSESSOR'S PARCEL NUMBER	SITUS ADDRESS	ZONE A		ZONE C		ZONE D		ZONE E		ZONE M		ZONE S		TRACT NUMBER
		MAXIMUM	APPLIED	MAXIMUM	APPLIED	MAXIMUM	APPLIED	MAXIMUM	APPLIED	MAXIMUM	APPLIED	MAXIMUM	APPLIED	
484203001	14630 RIO BRAVO RD	87.50	87.50	9.00	9.00	0.00	0.00	0.00	0.00	0.00	0.00	0.00	0.00	33437
484203002	14644 RIO BRAVO RD	87.50	87.50	9.00	9.00	0.00	0.00	0.00	0.00	0.00	0.00	0.00	0.00	33437
484203003	14658 RIO BRAVO RD	87.50	87.50	9.00	9.00	0.00	0.00	0.00	0.00	0.00	0.00	0.00	0.00	33437
484203004	14672 RIO BRAVO RD	87.50	87.50	9.00	9.00	0.00	0.00	0.00	0.00	0.00	0.00	0.00	0.00	33437
484203005	14686 RIO BRAVO RD	87.50	87.50	9.00	9.00	0.00	0.00	0.00	0.00	0.00	0.00	0.00	0.00	33437
484203006	14700 RIO BRAVO RD	87.50	87.50	9.00	9.00	0.00	0.00	0.00	0.00	0.00	0.00	0.00	0.00	33437
484203007	14714 RIO BRAVO RD	87.50	87.50	9.00	9.00	0.00	0.00	0.00	0.00	0.00	0.00	0.00	0.00	33437
484203008	14728 RIO BRAVO RD	87.50	87.50	9.00	9.00	0.00	0.00	0.00	0.00	0.00	0.00	0.00	0.00	33437
484203010	14618 RIO BRAVO RD	87.50	87.50	9.00	9.00	87.55	87.54	0.00	0.00	0.00	0.00	0.00	0.00	19675
484203011	14606 RIO BRAVO RD	87.50	87.50	9.00	9.00	87.55	87.54	0.00	0.00	0.00	0.00	0.00	0.00	19675
484203012	14594 RIO BRAVO RD	87.50	87.50	9.00	9.00	87.55	87.54	0.00	0.00	0.00	0.00	0.00	0.00	19675
484203013	14582 RIO BRAVO RD	87.50	87.50	9.00	9.00	87.55	87.54	0.00	0.00	0.00	0.00	0.00	0.00	19675
484203014	14570 RIO BRAVO RD	87.50	87.50	9.00	9.00	87.55	87.54	0.00	0.00	0.00	0.00	0.00	0.00	19675
484203015	14558 RIO BRAVO RD	87.50	87.50	9.00	9.00	87.55	87.54	0.00	0.00	0.00	0.00	0.00	0.00	19675
484203016	14546 RIO BRAVO RD	87.50	87.50	9.00	9.00	87.55	87.54	0.00	0.00	0.00	0.00	0.00	0.00	19675
484203017	14534 RIO BRAVO RD	87.50	87.50	9.00	9.00	87.55	87.54	0.00	0.00	0.00	0.00	0.00	0.00	19675
484203018	14522 RIO BRAVO RD	87.50	87.50	9.00	9.00	87.55	87.54	0.00	0.00	0.00	0.00	0.00	0.00	19675
484203019	14510 RIO BRAVO RD	87.50	87.50	9.00	9.00	87.55	87.54	0.00	0.00	0.00	0.00	0.00	0.00	19675
484211001	25314 MINNETONKA CT	87.50	87.50	9.00	9.00	86.44	86.44	0.00	0.00	0.00	0.00	0.00	0.00	17457
484211002	25304 MINNETONKA CT	87.50	87.50	9.00	9.00	86.44	86.44	0.00	0.00	0.00	0.00	0.00	0.00	17457
484211003	25294 MINNETONKA CT	87.50	87.50	9.00	9.00	86.44	86.44	0.00	0.00	0.00	0.00	0.00	0.00	17457
484211004	25284 MINNETONKA CT	87.50	87.50	9.00	9.00	86.44	86.44	0.00	0.00	0.00	0.00	0.00	0.00	17457
484211005	25274 MINNETONKA CT	87.50	87.50	9.00	9.00	86.44	86.44	0.00	0.00	0.00	0.00	0.00	0.00	17457
484211006	25264 MINNETONKA CT	87.50	87.50	9.00	9.00	86.44	86.44	0.00	0.00	0.00	0.00	0.00	0.00	17457
484211007	25254 MINNETONKA CT	87.50	87.50	9.00	9.00	86.44	86.44	0.00	0.00	0.00	0.00	0.00	0.00	17457
484211008	25253 MINNETONKA CT	87.50	87.50	9.00	9.00	86.44	86.44	0.00	0.00	0.00	0.00	0.00	0.00	17457
484211009	25257 MINNETONKA CT	87.50	87.50	9.00	9.00	86.44	86.44	0.00	0.00	0.00	0.00	0.00	0.00	17457
484211010	25263 MINNETONKA CT	87.50	87.50	9.00	9.00	86.44	86.44	0.00	0.00	0.00	0.00	0.00	0.00	17457
484211011	25273 MINNETONKA CT	87.50	87.50	9.00	9.00	86.44	86.44	0.00	0.00	0.00	0.00	0.00	0.00	17457
484211012	25283 MINNETONKA CT	87.50	87.50	9.00	9.00	86.44	86.44	0.00	0.00	0.00	0.00	0.00	0.00	17457
484211013	25293 MINNETONKA CT	87.50	87.50	9.00	9.00	86.44	86.44	0.00	0.00	0.00	0.00	0.00	0.00	17457
484211014	25303 MINNETONKA CT	87.50	87.50	9.00	9.00	86.44	86.44	0.00	0.00	0.00	0.00	0.00	0.00	17457
484211015	25313 MINNETONKA CT	87.50	87.50	9.00	9.00	86.44	86.44	0.00	0.00	0.00	0.00	0.00	0.00	17457
484211016	25322 BILLIE DR	87.50	87.50	9.00	9.00	86.44	86.44	0.00	0.00	0.00	0.00	0.00	0.00	17457
484211017	25312 BILLIE DR	87.50	87.50	9.00	9.00	86.44	86.44	0.00	0.00	0.00	0.00	0.00	0.00	17457
484211018	25302 BILLIE DR	87.50	87.50	9.00	9.00	86.44	86.44	0.00	0.00	0.00	0.00	0.00	0.00	17457
484211019	25292 BILLIE DR	87.50	87.50	9.00	9.00	86.44	86.44	0.00	0.00	0.00	0.00	0.00	0.00	17457

MORENO VALLEY COMMUNITY SERVICES DISTRICT
FISCAL YEAR 2015/16 MAXIMUM AND APPLIED PARCEL TAXES/CHARGES

ASSESSOR'S PARCEL NUMBER	SITUS ADDRESS	ZONE A		ZONE C		ZONE D		ZONE E		ZONE M		ZONE S		TRACT NUMBER
		MAXIMUM	APPLIED	MAXIMUM	APPLIED	MAXIMUM	APPLIED	MAXIMUM	APPLIED	MAXIMUM	APPLIED	MAXIMUM	APPLIED	
484211020	25282 BILLIE DR	87.50	87.50	9.00	9.00	86.44	86.44	0.00	0.00	0.00	0.00	0.00	0.00	17457
484211021	25272 BILLIE DR	87.50	87.50	9.00	9.00	86.44	86.44	0.00	0.00	0.00	0.00	0.00	0.00	17457
484211022	25262 BILLIE DR	87.50	87.50	9.00	9.00	86.44	86.44	0.00	0.00	0.00	0.00	0.00	0.00	17457
484211023	25252 BILLIE DR	87.50	87.50	9.00	9.00	86.44	86.44	0.00	0.00	0.00	0.00	0.00	0.00	17457
484212001	25253 BILLIE DR	87.50	87.50	9.00	9.00	86.44	86.44	0.00	0.00	0.00	0.00	0.00	0.00	17457
484212002	25263 BILLIE DR	87.50	87.50	9.00	9.00	86.44	86.44	0.00	0.00	0.00	0.00	0.00	0.00	17457
484212003	25273 BILLIE DR	87.50	87.50	9.00	9.00	86.44	86.44	0.00	0.00	0.00	0.00	0.00	0.00	17457
484212004	25283 BILLIE DR	87.50	87.50	9.00	9.00	86.44	86.44	0.00	0.00	0.00	0.00	0.00	0.00	17457
484212005	25293 BILLIE DR	87.50	87.50	9.00	9.00	86.44	86.44	0.00	0.00	0.00	0.00	0.00	0.00	17457
484212006	25303 BILLIE DR	87.50	87.50	9.00	9.00	86.44	86.44	0.00	0.00	0.00	0.00	0.00	0.00	17457
484212007	25313 BILLIE DR	87.50	87.50	9.00	9.00	86.44	86.44	0.00	0.00	0.00	0.00	0.00	0.00	17457
484212008	25323 BILLIE DR	87.50	87.50	9.00	9.00	86.44	86.44	0.00	0.00	0.00	0.00	0.00	0.00	17457
484212009	25330 OCONTO CT	87.50	87.50	9.00	9.00	0.00	0.00	0.00	0.00	0.00	0.00	0.00	0.00	
484212010	25316 OCONTO CT	87.50	87.50	9.00	9.00	0.00	0.00	0.00	0.00	0.00	0.00	0.00	0.00	
484212011	25302 OCONTO CT	87.50	87.50	9.00	9.00	0.00	0.00	0.00	0.00	0.00	0.00	0.00	0.00	
484212012	25288 OCONTO CT	87.50	87.50	9.00	9.00	0.00	0.00	0.00	0.00	0.00	0.00	0.00	0.00	
484212013	25274 OCONTO CT	87.50	87.50	9.00	9.00	0.00	0.00	0.00	0.00	0.00	0.00	0.00	0.00	
484212014	25260 OCONTO CT	87.50	87.50	9.00	9.00	0.00	0.00	0.00	0.00	0.00	0.00	0.00	0.00	
484212015	25259 OCONTO CT	87.50	87.50	9.00	9.00	0.00	0.00	0.00	0.00	0.00	0.00	0.00	0.00	
484212016	25261 OCONTO CT	87.50	87.50	9.00	9.00	0.00	0.00	0.00	0.00	0.00	0.00	0.00	0.00	
484212017	25273 OCONTO CT	87.50	87.50	9.00	9.00	0.00	0.00	0.00	0.00	0.00	0.00	0.00	0.00	
484212018	25287 OCONTO CT	87.50	87.50	9.00	9.00	0.00	0.00	0.00	0.00	0.00	0.00	0.00	0.00	
484212019	25301 OCONTO CT	87.50	87.50	9.00	9.00	0.00	0.00	0.00	0.00	0.00	0.00	0.00	0.00	
484212020	25315 OCONTO CT	87.50	87.50	9.00	9.00	0.00	0.00	0.00	0.00	0.00	0.00	0.00	0.00	
484212021	25329 OCONTO CT	87.50	87.50	9.00	9.00	0.00	0.00	0.00	0.00	0.00	0.00	0.00	0.00	
484212022	25326 MENOMINEE CT	87.50	87.50	9.00	9.00	0.00	0.00	0.00	0.00	0.00	0.00	0.00	0.00	
484212023	25312 MENOMINEE CT	87.50	87.50	9.00	9.00	0.00	0.00	0.00	0.00	0.00	0.00	0.00	0.00	
484212024	25298 MENOMINEE CT	87.50	87.50	9.00	9.00	0.00	0.00	0.00	0.00	0.00	0.00	0.00	0.00	
484212025	25284 MENOMINEE CT	87.50	87.50	9.00	9.00	0.00	0.00	0.00	0.00	0.00	0.00	0.00	0.00	
484212026	25270 MENOMINEE CT	87.50	87.50	9.00	9.00	0.00	0.00	0.00	0.00	0.00	0.00	0.00	0.00	
484212027	25256 MENOMINEE CT	87.50	87.50	9.00	9.00	0.00	0.00	0.00	0.00	0.00	0.00	0.00	0.00	
484212028	25257 MENOMINEE CT	87.50	87.50	9.00	9.00	0.00	0.00	0.00	0.00	0.00	0.00	0.00	0.00	
484212029	25259 MENOMINEE CT	87.50	87.50	9.00	9.00	0.00	0.00	0.00	0.00	0.00	0.00	0.00	0.00	
484212030	25269 MENOMINEE CT	87.50	87.50	9.00	9.00	0.00	0.00	0.00	0.00	0.00	0.00	0.00	0.00	
484212031	25283 MENOMINEE CT	87.50	87.50	9.00	9.00	0.00	0.00	0.00	0.00	0.00	0.00	0.00	0.00	
484212032	25297 MENOMINEE CT	87.50	87.50	9.00	9.00	0.00	0.00	0.00	0.00	0.00	0.00	0.00	0.00	
484212033	25311 MENOMINEE CT	87.50	87.50	9.00	9.00	0.00	0.00	0.00	0.00	0.00	0.00	0.00	0.00	

MORENO VALLEY COMMUNITY SERVICES DISTRICT
FISCAL YEAR 2015/16 MAXIMUM AND APPLIED PARCEL TAXES/CHARGES

ASSESSOR'S PARCEL NUMBER	SITUS ADDRESS	ZONE A		ZONE C		ZONE D		ZONE E		ZONE M		ZONE S		TRACT NUMBER
		MAXIMUM	APPLIED	MAXIMUM	APPLIED	MAXIMUM	APPLIED	MAXIMUM	APPLIED	MAXIMUM	APPLIED	MAXIMUM	APPLIED	
484212034	25325 MENOMINEE CT	87.50	87.50	9.00	9.00	0.00	0.00	0.00	0.00	0.00	0.00	0.00	0.00	
484212035	25336 DELPHINIUM AVE	87.50	87.50	9.00	9.00	0.00	0.00	0.00	0.00	0.00	0.00	0.00	0.00	
484212036	25322 DELPHINIUM AVE	87.50	87.50	9.00	9.00	0.00	0.00	0.00	0.00	0.00	0.00	0.00	0.00	
484212037	25308 DELPHINIUM AVE	87.50	87.50	9.00	9.00	0.00	0.00	0.00	0.00	0.00	0.00	0.00	0.00	
484212038	25294 DELPHINIUM AVE	87.50	87.50	9.00	9.00	0.00	0.00	0.00	0.00	0.00	0.00	0.00	0.00	
484212039	25280 DELPHINIUM AVE	87.50	87.50	9.00	9.00	0.00	0.00	0.00	0.00	0.00	0.00	0.00	0.00	
484212040	25266 DELPHINIUM AVE	87.50	87.50	9.00	9.00	0.00	0.00	0.00	0.00	0.00	0.00	0.00	0.00	
484212041	25252 DELPHINIUM AVE	87.50	87.50	9.00	9.00	0.00	0.00	0.00	0.00	0.00	0.00	0.00	0.00	
484213001	14510 PARKWOOD CT	87.50	87.50	9.00	9.00	86.44	86.44	0.00	0.00	0.00	0.00	0.00	0.00	17457
484213002	14522 PARKWOOD CT	87.50	87.50	9.00	9.00	86.44	86.44	0.00	0.00	0.00	0.00	0.00	0.00	17457
484213003	14534 PARKWOOD CT	87.50	87.50	9.00	9.00	86.44	86.44	0.00	0.00	0.00	0.00	0.00	0.00	17457
484213004	14546 PARKWOOD CT	87.50	87.50	9.00	9.00	86.44	86.44	0.00	0.00	0.00	0.00	0.00	0.00	17457
484213005	14558 PARKWOOD CT	87.50	87.50	9.00	9.00	86.44	86.44	0.00	0.00	0.00	0.00	0.00	0.00	17457
484213006	14570 PARKWOOD CT	87.50	87.50	9.00	9.00	86.44	86.44	0.00	0.00	0.00	0.00	0.00	0.00	17457
484213007	14582 PARKWOOD CT	87.50	87.50	9.00	9.00	86.44	86.44	0.00	0.00	0.00	0.00	0.00	0.00	17457
484213008	14594 PARKWOOD CT	87.50	87.50	9.00	9.00	86.44	86.44	0.00	0.00	0.00	0.00	0.00	0.00	17457
484213009	14606 PARKWOOD CT	87.50	87.50	9.00	9.00	86.44	86.44	0.00	0.00	0.00	0.00	0.00	0.00	17457
484213010	14618 PARKWOOD CT	87.50	87.50	9.00	9.00	0.00	0.00	0.00	0.00	0.00	0.00	0.00	0.00	
484213011	14630 PARKWOOD CT	87.50	87.50	9.00	9.00	0.00	0.00	0.00	0.00	0.00	0.00	0.00	0.00	
484213012	14642 PARKWOOD CT	87.50	87.50	9.00	9.00	0.00	0.00	0.00	0.00	0.00	0.00	0.00	0.00	
484213013	14654 PARKWOOD CT	87.50	87.50	9.00	9.00	0.00	0.00	0.00	0.00	0.00	0.00	0.00	0.00	
484213014	14666 PARKWOOD CT	87.50	87.50	9.00	9.00	0.00	0.00	0.00	0.00	0.00	0.00	0.00	0.00	
484213015	14678 PARKWOOD CT	87.50	87.50	9.00	9.00	0.00	0.00	0.00	0.00	0.00	0.00	0.00	0.00	
484213016	14690 PARKWOOD CT	87.50	87.50	9.00	9.00	0.00	0.00	0.00	0.00	0.00	0.00	0.00	0.00	
484213017	14702 PARKWOOD CT	87.50	87.50	9.00	9.00	0.00	0.00	0.00	0.00	0.00	0.00	0.00	0.00	
484213018	14714 PARKWOOD CT	87.50	87.50	9.00	9.00	0.00	0.00	0.00	0.00	0.00	0.00	0.00	0.00	
484221001	25214 DESERT WILLOW DR	87.50	87.50	9.00	9.00	0.00	0.00	0.00	0.00	0.00	0.00	0.00	0.00	
484221002	25202 DESERT WILLOW DR	87.50	87.50	9.00	9.00	0.00	0.00	0.00	0.00	0.00	0.00	0.00	0.00	
484221003	25190 DESERT WILLOW DR	87.50	87.50	9.00	9.00	0.00	0.00	0.00	0.00	0.00	0.00	0.00	0.00	
484221004	25178 DESERT WILLOW DR	87.50	87.50	9.00	9.00	0.00	0.00	0.00	0.00	0.00	0.00	0.00	0.00	
484221005	25166 DESERT WILLOW DR	87.50	87.50	9.00	9.00	0.00	0.00	0.00	0.00	0.00	0.00	0.00	0.00	
484221006	25154 DESERT WILLOW DR	87.50	87.50	9.00	9.00	0.00	0.00	0.00	0.00	0.00	0.00	0.00	0.00	
484221007	25142 DESERT WILLOW DR	87.50	87.50	9.00	9.00	0.00	0.00	0.00	0.00	0.00	0.00	0.00	0.00	
484221008	25130 DESERT WILLOW DR	87.50	87.50	9.00	9.00	0.00	0.00	0.00	0.00	0.00	0.00	0.00	0.00	
484221009	25137 DESERT WILLOW DR	87.50	87.50	9.00	9.00	0.00	0.00	0.00	0.00	0.00	0.00	0.00	0.00	
484221010	25149 DESERT WILLOW DR	87.50	87.50	9.00	9.00	0.00	0.00	0.00	0.00	0.00	0.00	0.00	0.00	
484221011	25161 DESERT WILLOW DR	87.50	87.50	9.00	9.00	0.00	0.00	0.00	0.00	0.00	0.00	0.00	0.00	

MORENO VALLEY COMMUNITY SERVICES DISTRICT
FISCAL YEAR 2015/16 MAXIMUM AND APPLIED PARCEL TAXES/CHARGES

ASSESSOR'S PARCEL NUMBER	SITUS ADDRESS	ZONE A		ZONE C		ZONE D		ZONE E		ZONE M		ZONE S		TRACT NUMBER
		MAXIMUM	APPLIED	MAXIMUM	APPLIED	MAXIMUM	APPLIED	MAXIMUM	APPLIED	MAXIMUM	APPLIED	MAXIMUM	APPLIED	
484221012	25173 DESERT WILLOW DR	87.50	87.50	9.00	9.00	0.00	0.00	0.00	0.00	0.00	0.00	0.00	0.00	
484221013	25185 DESERT WILLOW DR	87.50	87.50	9.00	9.00	0.00	0.00	0.00	0.00	0.00	0.00	0.00	0.00	
484221014	25197 DESERT WILLOW DR	87.50	87.50	9.00	9.00	0.00	0.00	0.00	0.00	0.00	0.00	0.00	0.00	
484221015	25209 DESERT WILLOW DR	87.50	87.50	9.00	9.00	0.00	0.00	0.00	0.00	0.00	0.00	0.00	0.00	
484221016	25221 DESERT WILLOW DR	87.50	87.50	9.00	9.00	0.00	0.00	0.00	0.00	0.00	0.00	0.00	0.00	
484221017	25216 BILLIE DR	87.50	87.50	9.00	9.00	0.00	0.00	0.00	0.00	0.00	0.00	0.00	0.00	
484221018	25204 BILLIE DR	87.50	87.50	9.00	9.00	0.00	0.00	0.00	0.00	0.00	0.00	0.00	0.00	
484221019	25192 BILLIE DR	87.50	87.50	9.00	9.00	0.00	0.00	0.00	0.00	0.00	0.00	0.00	0.00	
484221020	25180 BILLIE DR	87.50	87.50	9.00	9.00	0.00	0.00	0.00	0.00	0.00	0.00	0.00	0.00	
484221021	25168 BILLIE DR	87.50	87.50	9.00	9.00	0.00	0.00	0.00	0.00	0.00	0.00	0.00	0.00	
484221022	25156 BILLIE DR	87.50	87.50	9.00	9.00	0.00	0.00	0.00	0.00	0.00	0.00	0.00	0.00	
484221023	25144 BILLIE DR	87.50	87.50	9.00	9.00	0.00	0.00	0.00	0.00	0.00	0.00	0.00	0.00	
484221024	25132 BILLIE DR	87.50	87.50	9.00	9.00	0.00	0.00	0.00	0.00	0.00	0.00	0.00	0.00	
484222001	25133 BILLIE DR	87.50	87.50	9.00	9.00	0.00	0.00	0.00	0.00	0.00	0.00	0.00	0.00	
484222002	25145 BILLIE DR	87.50	87.50	9.00	9.00	0.00	0.00	0.00	0.00	0.00	0.00	0.00	0.00	
484222003	25157 BILLIE DR	87.50	87.50	9.00	9.00	0.00	0.00	0.00	0.00	0.00	0.00	0.00	0.00	
484222004	25169 BILLIE DR	87.50	87.50	9.00	9.00	0.00	0.00	0.00	0.00	0.00	0.00	0.00	0.00	
484222005	25181 BILLIE DR	87.50	87.50	9.00	9.00	0.00	0.00	0.00	0.00	0.00	0.00	0.00	0.00	
484222006	25193 BILLIE DR	87.50	87.50	9.00	9.00	0.00	0.00	0.00	0.00	0.00	0.00	0.00	0.00	
484222007	25205 BILLIE DR	87.50	87.50	9.00	9.00	0.00	0.00	0.00	0.00	0.00	0.00	0.00	0.00	
484222008	25217 BILLIE DR	87.50	87.50	9.00	9.00	0.00	0.00	0.00	0.00	0.00	0.00	0.00	0.00	
484222009	25208 ALEPPO WAY	87.50	87.50	9.00	9.00	0.00	0.00	0.00	0.00	0.00	0.00	0.00	0.00	
484222010	25196 ALEPPO WAY	87.50	87.50	9.00	9.00	0.00	0.00	0.00	0.00	0.00	0.00	0.00	0.00	
484222011	25184 ALEPPO WAY	87.50	87.50	9.00	9.00	0.00	0.00	0.00	0.00	0.00	0.00	0.00	0.00	
484222012	25172 ALEPPO WAY	87.50	87.50	9.00	9.00	0.00	0.00	0.00	0.00	0.00	0.00	0.00	0.00	
484222013	25160 ALEPPO WAY	87.50	87.50	9.00	9.00	0.00	0.00	0.00	0.00	0.00	0.00	0.00	0.00	
484222014	25158 ALEPPO WAY	87.50	87.50	9.00	9.00	0.00	0.00	0.00	0.00	0.00	0.00	0.00	0.00	
484222015	25146 ALEPPO WAY	87.50	87.50	9.00	9.00	0.00	0.00	0.00	0.00	0.00	0.00	0.00	0.00	
484222016	25134 ALEPPO WAY	87.50	87.50	9.00	9.00	0.00	0.00	0.00	0.00	0.00	0.00	0.00	0.00	
484222017	25145 ALEPPO WAY	87.50	87.50	9.00	9.00	0.00	0.00	0.00	0.00	0.00	0.00	0.00	0.00	
484222018	25157 ALEPPO WAY	87.50	87.50	9.00	9.00	0.00	0.00	0.00	0.00	0.00	0.00	0.00	0.00	
484222019	25161 ALEPPO WAY	87.50	87.50	9.00	9.00	0.00	0.00	0.00	0.00	0.00	0.00	0.00	0.00	
484222020	25173 ALEPPO WAY	87.50	87.50	9.00	9.00	0.00	0.00	0.00	0.00	0.00	0.00	0.00	0.00	
484222021	25185 ALEPPO WAY	87.50	87.50	9.00	9.00	0.00	0.00	0.00	0.00	0.00	0.00	0.00	0.00	
484222022	25197 ALEPPO WAY	87.50	87.50	9.00	9.00	0.00	0.00	0.00	0.00	0.00	0.00	0.00	0.00	
484222023	25209 ALEPPO WAY	87.50	87.50	9.00	9.00	0.00	0.00	0.00	0.00	0.00	0.00	0.00	0.00	
484222024	25214 GORGONIO WAY	87.50	87.50	9.00	9.00	0.00	0.00	0.00	0.00	0.00	0.00	0.00	0.00	

MORENO VALLEY COMMUNITY SERVICES DISTRICT
FISCAL YEAR 2015/16 MAXIMUM AND APPLIED PARCEL TAXES/CHARGES

ASSESSOR'S PARCEL NUMBER	SITUS ADDRESS	ZONE A		ZONE C		ZONE D		ZONE E		ZONE M		ZONE S		TRACT NUMBER
		MAXIMUM	APPLIED	MAXIMUM	APPLIED	MAXIMUM	APPLIED	MAXIMUM	APPLIED	MAXIMUM	APPLIED	MAXIMUM	APPLIED	
484222025	25202 GORGONIO WAY	87.50	87.50	9.00	9.00	0.00	0.00	0.00	0.00	0.00	0.00	0.00	0.00	
484222026	25190 GORGONIO WAY	87.50	87.50	9.00	9.00	0.00	0.00	0.00	0.00	0.00	0.00	0.00	0.00	
484222027	25178 GORGONIO WAY	87.50	87.50	9.00	9.00	0.00	0.00	0.00	0.00	0.00	0.00	0.00	0.00	
484222028	25166 GORGONIO WAY	87.50	87.50	9.00	9.00	0.00	0.00	0.00	0.00	0.00	0.00	0.00	0.00	
484222029	25154 GORGONIO WAY	87.50	87.50	9.00	9.00	0.00	0.00	0.00	0.00	0.00	0.00	0.00	0.00	
484222030	25142 GORGONIO WAY	87.50	87.50	9.00	9.00	0.00	0.00	0.00	0.00	0.00	0.00	0.00	0.00	
484222031	25130 GORGONIO WAY	87.50	87.50	9.00	9.00	0.00	0.00	0.00	0.00	0.00	0.00	0.00	0.00	
484222032	25135 GORGONIO WAY	87.50	87.50	9.00	9.00	0.00	0.00	0.00	0.00	0.00	0.00	0.00	0.00	
484222033	25147 GORGONIO WAY	87.50	87.50	9.00	9.00	0.00	0.00	0.00	0.00	0.00	0.00	0.00	0.00	
484222034	25159 GORGONIO WAY	87.50	87.50	9.00	9.00	0.00	0.00	0.00	0.00	0.00	0.00	0.00	0.00	
484222035	25171 GORGONIO WAY	87.50	87.50	9.00	9.00	0.00	0.00	0.00	0.00	0.00	0.00	0.00	0.00	
484222036	25183 GORGONIO WAY	87.50	87.50	9.00	9.00	0.00	0.00	0.00	0.00	0.00	0.00	0.00	0.00	
484222037	25195 GORGONIO WAY	87.50	87.50	9.00	9.00	0.00	0.00	0.00	0.00	0.00	0.00	0.00	0.00	
484222038	25207 GORGONIO WAY	87.50	87.50	9.00	9.00	0.00	0.00	0.00	0.00	0.00	0.00	0.00	0.00	
484222039	25219 GORGONIO WAY	87.50	87.50	9.00	9.00	0.00	0.00	0.00	0.00	0.00	0.00	0.00	0.00	
484223001	14742 AGAVE ST	87.50	87.50	9.00	9.00	0.00	0.00	0.00	0.00	0.00	0.00	0.00	0.00	
484223002	14726 AGAVE ST	87.50	87.50	9.00	9.00	0.00	0.00	0.00	0.00	0.00	0.00	0.00	0.00	
484223003	14710 AGAVE ST	87.50	87.50	9.00	9.00	0.00	0.00	0.00	0.00	0.00	0.00	0.00	0.00	
484223004	14690 AGAVE ST	87.50	87.50	9.00	9.00	0.00	0.00	0.00	0.00	0.00	0.00	0.00	0.00	
484223005	14678 AGAVE ST	87.50	87.50	9.00	9.00	0.00	0.00	0.00	0.00	0.00	0.00	0.00	0.00	
484223006	14664 AGAVE ST	87.50	87.50	9.00	9.00	0.00	0.00	0.00	0.00	0.00	0.00	0.00	0.00	
484223007	14654 AGAVE ST	87.50	87.50	9.00	9.00	0.00	0.00	0.00	0.00	0.00	0.00	0.00	0.00	
484223008	14644 AGAVE ST	87.50	87.50	9.00	9.00	0.00	0.00	0.00	0.00	0.00	0.00	0.00	0.00	
484223009	14634 AGAVE ST	87.50	87.50	9.00	9.00	0.00	0.00	0.00	0.00	0.00	0.00	0.00	0.00	
484223010	14622 AGAVE ST	87.50	87.50	9.00	9.00	0.00	0.00	0.00	0.00	0.00	0.00	0.00	0.00	
484223011	14610 AGAVE ST	87.50	87.50	9.00	9.00	0.00	0.00	0.00	0.00	0.00	0.00	0.00	0.00	
484224001	14582 AGAVE ST	87.50	87.50	9.00	9.00	0.00	0.00	0.00	0.00	0.00	0.00	0.00	0.00	
484224002	14570 AGAVE ST	87.50	87.50	9.00	9.00	0.00	0.00	0.00	0.00	0.00	0.00	0.00	0.00	
484224003	14556 AGAVE ST	87.50	87.50	9.00	9.00	0.00	0.00	0.00	0.00	0.00	0.00	0.00	0.00	
484224004	14542 AGAVE ST	87.50	87.50	9.00	9.00	0.00	0.00	0.00	0.00	0.00	0.00	0.00	0.00	
484224005	14530 AGAVE ST	87.50	87.50	9.00	9.00	0.00	0.00	0.00	0.00	0.00	0.00	0.00	0.00	
484224006	14518 AGAVE ST	87.50	87.50	9.00	9.00	0.00	0.00	0.00	0.00	0.00	0.00	0.00	0.00	
484231001	14509 CHOLLA DR	87.50	87.50	9.00	9.00	0.00	0.00	0.00	0.00	0.00	0.00	0.00	0.00	
484231002	14523 CHOLLA DR	87.50	87.50	9.00	9.00	0.00	0.00	0.00	0.00	0.00	0.00	0.00	0.00	
484231003	14537 CHOLLA DR	87.50	87.50	9.00	9.00	0.00	0.00	0.00	0.00	0.00	0.00	0.00	0.00	
484231004	14551 CHOLLA DR	87.50	87.50	9.00	9.00	0.00	0.00	0.00	0.00	0.00	0.00	0.00	0.00	
484231005	14565 CHOLLA DR	87.50	87.50	9.00	9.00	0.00	0.00	0.00	0.00	0.00	0.00	0.00	0.00	

MORENO VALLEY COMMUNITY SERVICES DISTRICT
FISCAL YEAR 2015/16 MAXIMUM AND APPLIED PARCEL TAXES/CHARGES

ASSESSOR'S		ZONE A		ZONE C		ZONE D		ZONE E		ZONE M		ZONE S		TRACT NUMBER
PARCEL NUMBER	SITUS ADDRESS	MAXIMUM	APPLIED	MAXIMUM	APPLIED	MAXIMUM	APPLIED	MAXIMUM	APPLIED	MAXIMUM	APPLIED	MAXIMUM	APPLIED	
484231006	14579 CHOLLA DR	87.50	87.50	9.00	9.00	0.00	0.00	0.00	0.00	0.00	0.00	0.00	0.00	
484231007	14593 CHOLLA DR	87.50	87.50	9.00	9.00	0.00	0.00	0.00	0.00	0.00	0.00	0.00	0.00	
484231008	14607 CHOLLA DR	87.50	87.50	9.00	9.00	0.00	0.00	0.00	0.00	0.00	0.00	0.00	0.00	
484231009	25009 BILLIE DR	87.50	87.50	9.00	9.00	0.00	0.00	0.00	0.00	0.00	0.00	0.00	0.00	
484231010	25023 BILLIE DR	87.50	87.50	9.00	9.00	0.00	0.00	0.00	0.00	0.00	0.00	0.00	0.00	
484231011	25037 BILLIE DR	87.50	87.50	9.00	9.00	0.00	0.00	0.00	0.00	0.00	0.00	0.00	0.00	
484231012	25051 BILLIE DR	87.50	87.50	9.00	9.00	0.00	0.00	0.00	0.00	0.00	0.00	0.00	0.00	
484231013	25065 BILLIE DR	87.50	87.50	9.00	9.00	0.00	0.00	0.00	0.00	0.00	0.00	0.00	0.00	
484231014	25079 BILLIE DR	87.50	87.50	9.00	9.00	0.00	0.00	0.00	0.00	0.00	0.00	0.00	0.00	
484231015		87.50	87.50	9.00	9.00	0.00	0.00	0.00	0.00	0.00	0.00	0.00	0.00	
484231016		87.50	87.50	9.00	9.00	0.00	0.00	0.00	0.00	0.00	0.00	0.00	0.00	
484231017	14700 PERRIS BLV	87.50	87.50	9.00	9.00	0.00	0.00	0.00	0.00	0.00	0.00	0.00	0.00	
484231018	14740 PERRIS BLV	87.50	87.50	9.00	9.00	0.00	0.00	0.00	0.00	0.00	0.00	0.00	0.00	
484231019	25109 BILLIE DR	87.50	87.50	9.00	9.00	0.00	0.00	0.00	0.00	0.00	0.00	0.00	0.00	
484231020	25123 BILLIE DR	87.50	87.50	9.00	9.00	0.00	0.00	0.00	0.00	0.00	0.00	0.00	0.00	
484232001	14511 MAY LN	87.50	87.50	9.00	9.00	0.00	0.00	0.00	0.00	0.00	0.00	0.00	0.00	
484232002	14525 MAY LN	87.50	87.50	9.00	9.00	0.00	0.00	0.00	0.00	0.00	0.00	0.00	0.00	
484232003	14539 MAY LN	87.50	87.50	9.00	9.00	0.00	0.00	0.00	0.00	0.00	0.00	0.00	0.00	
484232004	14553 MAY LN	87.50	87.50	9.00	9.00	0.00	0.00	0.00	0.00	0.00	0.00	0.00	0.00	
484232005	14581 MAY LN	87.50	87.50	9.00	9.00	0.00	0.00	0.00	0.00	0.00	0.00	0.00	0.00	
484232006	14587 MAY LN	87.50	87.50	9.00	9.00	0.00	0.00	0.00	0.00	0.00	0.00	0.00	0.00	
484232007	14595 MAY LN	87.50	87.50	9.00	9.00	0.00	0.00	0.00	0.00	0.00	0.00	0.00	0.00	
484232008	14594 CHOLLA DR	87.50	87.50	9.00	9.00	0.00	0.00	0.00	0.00	0.00	0.00	0.00	0.00	
484232009	14580 CHOLLA DR	87.50	87.50	9.00	9.00	0.00	0.00	0.00	0.00	0.00	0.00	0.00	0.00	
484232010	14566 CHOLLA DR	87.50	87.50	9.00	9.00	0.00	0.00	0.00	0.00	0.00	0.00	0.00	0.00	
484232011	14552 CHOLLA DR	87.50	87.50	9.00	9.00	0.00	0.00	0.00	0.00	0.00	0.00	0.00	0.00	
484232012	14538 CHOLLA DR	87.50	87.50	9.00	9.00	0.00	0.00	0.00	0.00	0.00	0.00	0.00	0.00	
484232013	14524 CHOLLA DR	87.50	87.50	9.00	9.00	0.00	0.00	0.00	0.00	0.00	0.00	0.00	0.00	
484232014	14510 CHOLLA DR	87.50	87.50	9.00	9.00	0.00	0.00	0.00	0.00	0.00	0.00	0.00	0.00	
484233001	14596 MAY LN	87.50	87.50	9.00	9.00	0.00	0.00	0.00	0.00	0.00	0.00	0.00	0.00	
484233002	14582 MAY LN	87.50	87.50	9.00	9.00	0.00	0.00	0.00	0.00	0.00	0.00	0.00	0.00	
484233003	14568 MAY LN	87.50	87.50	9.00	9.00	0.00	0.00	0.00	0.00	0.00	0.00	0.00	0.00	
484233004	14554 MAY LN	87.50	87.50	9.00	9.00	0.00	0.00	0.00	0.00	0.00	0.00	0.00	0.00	
484233005	14540 MAY LN	87.50	87.50	9.00	9.00	0.00	0.00	0.00	0.00	0.00	0.00	0.00	0.00	
484233006	14526 MAY LN	87.50	87.50	9.00	9.00	0.00	0.00	0.00	0.00	0.00	0.00	0.00	0.00	
484233007	14512 MAY LN	87.50	87.50	9.00	9.00	0.00	0.00	0.00	0.00	0.00	0.00	0.00	0.00	
484241001	25245 DELPHINIUM AVE	87.50	87.50	9.00	9.00	0.00	0.00	0.00	0.00	0.00	0.00	0.00	0.00	

MORENO VALLEY COMMUNITY SERVICES DISTRICT
FISCAL YEAR 2015/16 MAXIMUM AND APPLIED PARCEL TAXES/CHARGES

ASSESSOR'S PARCEL NUMBER	SITUS ADDRESS	ZONE A		ZONE C		ZONE D		ZONE E		ZONE M		ZONE S		TRACT NUMBER
		MAXIMUM	APPLIED	MAXIMUM	APPLIED	MAXIMUM	APPLIED	MAXIMUM	APPLIED	MAXIMUM	APPLIED	MAXIMUM	APPLIED	
484241002	25233 DELPHINIUM AVE	87.50	87.50	9.00	9.00	0.00	0.00	0.00	0.00	0.00	0.00	0.00	0.00	
484241003	25221 DELPHINIUM AVE	87.50	87.50	9.00	9.00	0.00	0.00	0.00	0.00	0.00	0.00	0.00	0.00	
484241004	25209 DELPHINIUM AVE	87.50	87.50	9.00	9.00	0.00	0.00	0.00	0.00	0.00	0.00	0.00	0.00	
484241005	25197 DELPHINIUM AVE	87.50	87.50	9.00	9.00	0.00	0.00	0.00	0.00	0.00	0.00	0.00	0.00	
484241006	25185 DELPHINIUM AVE	87.50	87.50	9.00	9.00	0.00	0.00	0.00	0.00	0.00	0.00	0.00	0.00	
484241007	25171 DELPHINIUM AVE	87.50	87.50	9.00	9.00	0.00	0.00	0.00	0.00	0.00	0.00	0.00	0.00	
484241008	14800 CASA LOMA DR	87.50	87.50	9.00	9.00	0.00	0.00	0.00	0.00	0.00	0.00	0.00	0.00	
484241009	14806 CASA LOMA DR	87.50	87.50	9.00	9.00	0.00	0.00	0.00	0.00	0.00	0.00	0.00	0.00	
484241010	14812 CASA LOMA DR	87.50	87.50	9.00	9.00	0.00	0.00	0.00	0.00	0.00	0.00	0.00	0.00	
484241011	14818 CASA LOMA DR	87.50	87.50	9.00	9.00	0.00	0.00	0.00	0.00	0.00	0.00	0.00	0.00	
484241012	14850 CASA LOMA DR	87.50	87.50	9.00	9.00	0.00	0.00	0.00	0.00	0.00	0.00	0.00	0.00	
484241013	14858 CASA LOMA DR	87.50	87.50	9.00	9.00	0.00	0.00	0.00	0.00	0.00	0.00	0.00	0.00	
484241014	14866 CASA LOMA DR	87.50	87.50	9.00	9.00	0.00	0.00	0.00	0.00	0.00	0.00	0.00	0.00	
484241015	14872 CASA LOMA DR	87.50	87.50	9.00	9.00	0.00	0.00	0.00	0.00	0.00	0.00	0.00	0.00	
484241016	14825 LA BRISIS WAY	87.50	87.50	9.00	9.00	0.00	0.00	0.00	0.00	0.00	0.00	0.00	0.00	
484241017	14815 LA BRISIS WAY	87.50	87.50	9.00	9.00	0.00	0.00	0.00	0.00	0.00	0.00	0.00	0.00	
484241018	14805 LA BRISIS WAY	87.50	87.50	9.00	9.00	0.00	0.00	0.00	0.00	0.00	0.00	0.00	0.00	
484241019	14795 LA BRISIS WAY	87.50	87.50	9.00	9.00	0.00	0.00	0.00	0.00	0.00	0.00	0.00	0.00	
484241020	14800 LA BRISIS WAY	87.50	87.50	9.00	9.00	0.00	0.00	0.00	0.00	0.00	0.00	0.00	0.00	
484241021	14810 LA BRISIS WAY	87.50	87.50	9.00	9.00	0.00	0.00	0.00	0.00	0.00	0.00	0.00	0.00	
484241022	14820 LA BRISIS WAY	87.50	87.50	9.00	9.00	0.00	0.00	0.00	0.00	0.00	0.00	0.00	0.00	
484241023	14830 LA BRISIS WAY	87.50	87.50	9.00	9.00	0.00	0.00	0.00	0.00	0.00	0.00	0.00	0.00	
484241024	14840 LA BRISIS WAY	87.50	87.50	9.00	9.00	0.00	0.00	0.00	0.00	0.00	0.00	0.00	0.00	
484241025	14850 LA BRISIS WAY	87.50	87.50	9.00	9.00	0.00	0.00	0.00	0.00	0.00	0.00	0.00	0.00	
484241026	14860 LA BRISIS WAY	87.50	87.50	9.00	9.00	0.00	0.00	0.00	0.00	0.00	0.00	0.00	0.00	
484241027	14870 LA BRISIS WAY	87.50	87.50	9.00	9.00	0.00	0.00	0.00	0.00	0.00	0.00	0.00	0.00	
484242001	14873 CASA LOMA DR	87.50	87.50	9.00	9.00	0.00	0.00	0.00	0.00	0.00	0.00	0.00	0.00	
484242002	14867 CASA LOMA DR	87.50	87.50	9.00	9.00	0.00	0.00	0.00	0.00	0.00	0.00	0.00	0.00	
484242003	14861 CASA LOMA DR	87.50	87.50	9.00	9.00	0.00	0.00	0.00	0.00	0.00	0.00	0.00	0.00	
484242004	14855 CASA LOMA DR	87.50	87.50	9.00	9.00	0.00	0.00	0.00	0.00	0.00	0.00	0.00	0.00	
484242005	14849 CASA LOMA DR	87.50	87.50	9.00	9.00	0.00	0.00	0.00	0.00	0.00	0.00	0.00	0.00	
484242006	14843 CASA LOMA DR	87.50	87.50	9.00	9.00	0.00	0.00	0.00	0.00	0.00	0.00	0.00	0.00	
484242007	14837 CASA LOMA DR	87.50	87.50	9.00	9.00	0.00	0.00	0.00	0.00	0.00	0.00	0.00	0.00	
484242008	14831 CASA LOMA DR	87.50	87.50	9.00	9.00	0.00	0.00	0.00	0.00	0.00	0.00	0.00	0.00	
484242009	14825 CASA LOMA DR	87.50	87.50	9.00	9.00	0.00	0.00	0.00	0.00	0.00	0.00	0.00	0.00	
484242010	14819 CASA LOMA DR	87.50	87.50	9.00	9.00	0.00	0.00	0.00	0.00	0.00	0.00	0.00	0.00	
484242011	14813 CASA LOMA DR	87.50	87.50	9.00	9.00	0.00	0.00	0.00	0.00	0.00	0.00	0.00	0.00	

MORENO VALLEY COMMUNITY SERVICES DISTRICT
FISCAL YEAR 2015/16 MAXIMUM AND APPLIED PARCEL TAXES/CHARGES

ASSESSOR'S		ZONE A		ZONE C		ZONE D		ZONE E		ZONE M		ZONE S		TRACT NUMBER
PARCEL NUMBER	SITUS ADDRESS	MAXIMUM	APPLIED	MAXIMUM	APPLIED	MAXIMUM	APPLIED	MAXIMUM	APPLIED	MAXIMUM	APPLIED	MAXIMUM	APPLIED	
484242012	14807 CASA LOMA DR	87.50	87.50	9.00	9.00	0.00	0.00	0.00	0.00	0.00	0.00	0.00	0.00	
484242013	14801 CASA LOMA DR	87.50	87.50	9.00	9.00	0.00	0.00	0.00	0.00	0.00	0.00	0.00	0.00	
484242014	25157 DELPHINIUM AVE	87.50	87.50	9.00	9.00	0.00	0.00	0.00	0.00	0.00	0.00	0.00	0.00	
484242015	25145 DELPHINIUM AVE	87.50	87.50	9.00	9.00	0.00	0.00	0.00	0.00	0.00	0.00	0.00	0.00	
484242020	25055 DELPHINIUM AVE	5600.00	5600.00	9.00	9.00	0.00	0.00	0.00	0.00	3211.17	0.00	0.00	0.00	
484242021	14890 PERRIS BLV 15	87.50	87.50	9.00	9.00	0.00	0.00	0.00	0.00	0.00	0.00	0.00	0.00	
484251001	14880 LA BRISIS WAY	87.50	87.50	9.00	9.00	0.00	0.00	0.00	0.00	0.00	0.00	0.00	0.00	
484251002	14890 LA BRISIS WAY	87.50	87.50	9.00	9.00	0.00	0.00	0.00	0.00	0.00	0.00	0.00	0.00	
484251003	14900 LA BRISIS WAY	87.50	87.50	9.00	9.00	0.00	0.00	0.00	0.00	0.00	0.00	0.00	0.00	
484251004	14910 LA BRISIS WAY	87.50	87.50	9.00	9.00	0.00	0.00	0.00	0.00	0.00	0.00	0.00	0.00	
484251005	14920 LA BRISIS WAY	87.50	87.50	9.00	9.00	0.00	0.00	0.00	0.00	0.00	0.00	0.00	0.00	
484251006	14930 LA BRISIS WAY	87.50	87.50	9.00	9.00	0.00	0.00	0.00	0.00	0.00	0.00	0.00	0.00	
484251007	14940 LA BRISIS WAY	87.50	87.50	9.00	9.00	0.00	0.00	0.00	0.00	0.00	0.00	0.00	0.00	
484252001	25243 EL GRECO DR	87.50	87.50	9.00	9.00	0.00	0.00	0.00	0.00	0.00	0.00	0.00	0.00	
484252002	25231 EL GRECO DR	87.50	87.50	9.00	9.00	0.00	0.00	0.00	0.00	0.00	0.00	0.00	0.00	
484253001	25219 EL GRECO DR	87.50	87.50	9.00	9.00	0.00	0.00	0.00	0.00	0.00	0.00	0.00	0.00	
484253002	25209 EL GRECO DR	87.50	87.50	9.00	9.00	0.00	0.00	0.00	0.00	0.00	0.00	0.00	0.00	
484253003	25199 EL GRECO DR	87.50	87.50	9.00	9.00	0.00	0.00	0.00	0.00	0.00	0.00	0.00	0.00	
484253004	25189 EL GRECO DR	87.50	87.50	9.00	9.00	0.00	0.00	0.00	0.00	0.00	0.00	0.00	0.00	
484253005	25179 EL GRECO DR	87.50	87.50	9.00	9.00	0.00	0.00	0.00	0.00	0.00	0.00	0.00	0.00	
484253006	25169 EL GRECO DR	87.50	87.50	9.00	9.00	0.00	0.00	0.00	0.00	0.00	0.00	0.00	0.00	
484253007	25159 EL GRECO DR	87.50	87.50	9.00	9.00	0.00	0.00	0.00	0.00	0.00	0.00	0.00	0.00	
484253008	25149 EL GRECO DR	87.50	87.50	9.00	9.00	0.00	0.00	0.00	0.00	0.00	0.00	0.00	0.00	
484253009	25148 EL GRECO DR	87.50	87.50	9.00	9.00	0.00	0.00	0.00	0.00	0.00	0.00	0.00	0.00	
484253010	25160 EL GRECO DR	87.50	87.50	9.00	9.00	0.00	0.00	0.00	0.00	0.00	0.00	0.00	0.00	
484253011	25172 EL GRECO DR	87.50	87.50	9.00	9.00	0.00	0.00	0.00	0.00	0.00	0.00	0.00	0.00	
484253012	25184 EL GRECO DR	87.50	87.50	9.00	9.00	0.00	0.00	0.00	0.00	0.00	0.00	0.00	0.00	
484253013	25196 EL GRECO DR	87.50	87.50	9.00	9.00	0.00	0.00	0.00	0.00	0.00	0.00	0.00	0.00	
484253014	25208 EL GRECO DR	87.50	87.50	9.00	9.00	0.00	0.00	0.00	0.00	0.00	0.00	0.00	0.00	
484253015	25220 EL GRECO DR	87.50	87.50	9.00	9.00	0.00	0.00	0.00	0.00	0.00	0.00	0.00	0.00	
484253016	25219 VANESSA CT	87.50	87.50	9.00	9.00	0.00	0.00	0.00	0.00	0.00	0.00	0.00	0.00	
484253017	25209 VANESSA CT	87.50	87.50	9.00	9.00	0.00	0.00	0.00	0.00	0.00	0.00	0.00	0.00	
484253018	25199 VANESSA CT	87.50	87.50	9.00	9.00	0.00	0.00	0.00	0.00	0.00	0.00	0.00	0.00	
484253019	25189 VANESSA CT	87.50	87.50	9.00	9.00	0.00	0.00	0.00	0.00	0.00	0.00	0.00	0.00	
484253020	25179 VANESSA CT	87.50	87.50	9.00	9.00	0.00	0.00	0.00	0.00	0.00	0.00	0.00	0.00	
484253021	25169 VANESSA CT	87.50	87.50	9.00	9.00	0.00	0.00	0.00	0.00	0.00	0.00	0.00	0.00	
484253022	25159 VANESSA CT	87.50	87.50	9.00	9.00	0.00	0.00	0.00	0.00	0.00	0.00	0.00	0.00	

MORENO VALLEY COMMUNITY SERVICES DISTRICT
FISCAL YEAR 2015/16 MAXIMUM AND APPLIED PARCEL TAXES/CHARGES

ASSESSOR'S PARCEL NUMBER	SITUS ADDRESS	ZONE A		ZONE C		ZONE D		ZONE E		ZONE M		ZONE S		TRACT NUMBER
		MAXIMUM	APPLIED	MAXIMUM	APPLIED	MAXIMUM	APPLIED	MAXIMUM	APPLIED	MAXIMUM	APPLIED	MAXIMUM	APPLIED	
484253023	25149 VANESSA CT	87.50	87.50	9.00	9.00	0.00	0.00	0.00	0.00	0.00	0.00	0.00	0.00	
484253024	25148 VANESSA CT	87.50	87.50	9.00	9.00	0.00	0.00	0.00	0.00	0.00	0.00	0.00	0.00	
484253025	25160 VANESSA CT	87.50	87.50	9.00	9.00	0.00	0.00	0.00	0.00	0.00	0.00	0.00	0.00	
484253026	25172 VANESSA CT	87.50	87.50	9.00	9.00	0.00	0.00	0.00	0.00	0.00	0.00	0.00	0.00	
484253027	25184 VANESSA CT	87.50	87.50	9.00	9.00	0.00	0.00	0.00	0.00	0.00	0.00	0.00	0.00	
484253028	25196 VANESSA CT	87.50	87.50	9.00	9.00	0.00	0.00	0.00	0.00	0.00	0.00	0.00	0.00	
484253029	25208 VANESSA CT	87.50	87.50	9.00	9.00	0.00	0.00	0.00	0.00	0.00	0.00	0.00	0.00	
484253030	25220 VANESSA CT	87.50	87.50	9.00	9.00	0.00	0.00	0.00	0.00	0.00	0.00	0.00	0.00	
484253031	14910 PERRIS BLV	87.50	87.50	9.00	9.00	0.00	0.00	0.00	0.00	0.00	0.00	0.00	0.00	
484253032	14920 PERRIS BLV	87.50	87.50	9.00	9.00	0.00	0.00	0.00	0.00	0.00	0.00	0.00	0.00	
484253033	14930 PERRIS BLV	87.50	87.50	9.00	9.00	0.00	0.00	0.00	0.00	0.00	0.00	0.00	0.00	
484253034	14950 PERRIS BLV	87.50	87.50	9.00	9.00	0.00	0.00	0.00	0.00	0.00	0.00	0.00	0.00	
484253035	14940 PERRIS BLV	87.50	87.50	9.00	9.00	0.00	0.00	0.00	0.00	0.00	0.00	0.00	0.00	
484261001	25365 EL GRECO DR	87.50	87.50	9.00	9.00	0.00	0.00	0.00	0.00	0.00	0.00	0.00	0.00	
484261002	25351 EL GRECO DR	87.50	87.50	9.00	9.00	0.00	0.00	0.00	0.00	0.00	0.00	0.00	0.00	
484261003	25339 EL GRECO DR	87.50	87.50	9.00	9.00	0.00	0.00	0.00	0.00	0.00	0.00	0.00	0.00	
484261004	25327 EL GRECO DR	87.50	87.50	9.00	9.00	0.00	0.00	0.00	0.00	0.00	0.00	0.00	0.00	
484261005	25317 EL GRECO DR	87.50	87.50	9.00	9.00	0.00	0.00	0.00	0.00	0.00	0.00	0.00	0.00	
484261006	25305 EL GRECO DR	87.50	87.50	9.00	9.00	0.00	0.00	0.00	0.00	0.00	0.00	0.00	0.00	
484261007	25291 EL GRECO DR	87.50	87.50	9.00	9.00	0.00	0.00	0.00	0.00	0.00	0.00	0.00	0.00	
484261008	25279 EL GRECO DR	87.50	87.50	9.00	9.00	0.00	0.00	0.00	0.00	0.00	0.00	0.00	0.00	
484261009	25267 EL GRECO DR	87.50	87.50	9.00	9.00	0.00	0.00	0.00	0.00	0.00	0.00	0.00	0.00	
484261010	25255 EL GRECO DR	87.50	87.50	9.00	9.00	0.00	0.00	0.00	0.00	0.00	0.00	0.00	0.00	
484262001	14951 REMBRANDT DR	87.50	87.50	9.00	9.00	0.00	0.00	0.00	0.00	0.00	0.00	0.00	0.00	
484262002	14937 REMBRANDT DR	87.50	87.50	9.00	9.00	0.00	0.00	0.00	0.00	0.00	0.00	0.00	0.00	
484262003	14921 REMBRANDT DR	87.50	87.50	9.00	9.00	0.00	0.00	0.00	0.00	0.00	0.00	0.00	0.00	
484262004	14907 REMBRANDT DR	87.50	87.50	9.00	9.00	0.00	0.00	0.00	0.00	0.00	0.00	0.00	0.00	
484262005	14895 REMBRANDT DR	87.50	87.50	9.00	9.00	0.00	0.00	0.00	0.00	0.00	0.00	0.00	0.00	
484262006	14883 REMBRANDT DR	87.50	87.50	9.00	9.00	0.00	0.00	0.00	0.00	0.00	0.00	0.00	0.00	
484262007	14873 REMBRANDT DR	87.50	87.50	9.00	9.00	0.00	0.00	0.00	0.00	0.00	0.00	0.00	0.00	
484262008	14861 REMBRANDT DR	87.50	87.50	9.00	9.00	0.00	0.00	0.00	0.00	0.00	0.00	0.00	0.00	
484262009	14849 REMBRANDT DR	87.50	87.50	9.00	9.00	0.00	0.00	0.00	0.00	0.00	0.00	0.00	0.00	
484262010	14835 REMBRANDT DR	87.50	87.50	9.00	9.00	0.00	0.00	0.00	0.00	0.00	0.00	0.00	0.00	
484262011	14823 REMBRANDT DR	87.50	87.50	9.00	9.00	0.00	0.00	0.00	0.00	0.00	0.00	0.00	0.00	
484262012	14811 REMBRANDT DR	87.50	87.50	9.00	9.00	0.00	0.00	0.00	0.00	0.00	0.00	0.00	0.00	
484262013	14799 REMBRANDT DR	87.50	87.50	9.00	9.00	0.00	0.00	0.00	0.00	0.00	0.00	0.00	0.00	
484262014	14785 REMBRANDT DR	87.50	87.50	9.00	9.00	0.00	0.00	0.00	0.00	0.00	0.00	0.00	0.00	

MORENO VALLEY COMMUNITY SERVICES DISTRICT
FISCAL YEAR 2015/16 MAXIMUM AND APPLIED PARCEL TAXES/CHARGES

ASSESSOR'S PARCEL NUMBER	SITUS ADDRESS	ZONE A		ZONE C		ZONE D		ZONE E		ZONE M		ZONE S		TRACT NUMBER
		MAXIMUM	APPLIED	MAXIMUM	APPLIED	MAXIMUM	APPLIED	MAXIMUM	APPLIED	MAXIMUM	APPLIED	MAXIMUM	APPLIED	
484262015	14773 REMBRANDT DR	87.50	87.50	9.00	9.00	0.00	0.00	0.00	0.00	0.00	0.00	0.00	0.00	
484262016	14755 REMBRANDT DR	87.50	87.50	9.00	9.00	0.00	0.00	0.00	0.00	0.00	0.00	0.00	0.00	
484263001	25373 RENOIR AVE	87.50	87.50	9.00	9.00	0.00	0.00	0.00	0.00	0.00	0.00	0.00	0.00	
484263002	25363 RENOIR AVE	87.50	87.50	9.00	9.00	0.00	0.00	0.00	0.00	0.00	0.00	0.00	0.00	
484263003	25349 RENOIR AVE	87.50	87.50	9.00	9.00	0.00	0.00	0.00	0.00	0.00	0.00	0.00	0.00	
484263004	25337 RENOIR AVE	87.50	87.50	9.00	9.00	0.00	0.00	0.00	0.00	0.00	0.00	0.00	0.00	
484263005	25325 RENOIR AVE	87.50	87.50	9.00	9.00	0.00	0.00	0.00	0.00	0.00	0.00	0.00	0.00	
484263006	25313 RENOIR AVE	87.50	87.50	9.00	9.00	0.00	0.00	0.00	0.00	0.00	0.00	0.00	0.00	
484263007	25303 RENOIR AVE	87.50	87.50	9.00	9.00	0.00	0.00	0.00	0.00	0.00	0.00	0.00	0.00	
484263008	25289 RENOIR AVE	87.50	87.50	9.00	9.00	0.00	0.00	0.00	0.00	0.00	0.00	0.00	0.00	
484263009	25290 EL GRECO DR	87.50	87.50	9.00	9.00	0.00	0.00	0.00	0.00	0.00	0.00	0.00	0.00	
484263010	25304 EL GRECO DR	87.50	87.50	9.00	9.00	0.00	0.00	0.00	0.00	0.00	0.00	0.00	0.00	
484263011	25316 EL GRECO DR	87.50	87.50	9.00	9.00	0.00	0.00	0.00	0.00	0.00	0.00	0.00	0.00	
484263012	25326 EL GRECO DR	87.50	87.50	9.00	9.00	0.00	0.00	0.00	0.00	0.00	0.00	0.00	0.00	
484263013	25338 EL GRECO DR	87.50	87.50	9.00	9.00	0.00	0.00	0.00	0.00	0.00	0.00	0.00	0.00	
484263014	25350 EL GRECO DR	87.50	87.50	9.00	9.00	0.00	0.00	0.00	0.00	0.00	0.00	0.00	0.00	
484263015	25364 EL GRECO DR	87.50	87.50	9.00	9.00	0.00	0.00	0.00	0.00	0.00	0.00	0.00	0.00	
484263016	25374 EL GRECO DR	87.50	87.50	9.00	9.00	0.00	0.00	0.00	0.00	0.00	0.00	0.00	0.00	
484264001	25336 RENOIR AVE	87.50	87.50	9.00	9.00	0.00	0.00	0.00	0.00	0.00	0.00	0.00	0.00	
484264002	25324 RENOIR AVE	87.50	87.50	9.00	9.00	0.00	0.00	0.00	0.00	0.00	0.00	0.00	0.00	
484264003	25314 RENOIR AVE	87.50	87.50	9.00	9.00	0.00	0.00	0.00	0.00	0.00	0.00	0.00	0.00	
484264004	14894 REMBRANDT DR	87.50	87.50	9.00	9.00	0.00	0.00	0.00	0.00	0.00	0.00	0.00	0.00	
484264005	14880 REMBRANDT DR	87.50	87.50	9.00	9.00	0.00	0.00	0.00	0.00	0.00	0.00	0.00	0.00	
484264006	14870 REMBRANDT DR	87.50	87.50	9.00	9.00	0.00	0.00	0.00	0.00	0.00	0.00	0.00	0.00	
484264007	14858 REMBRANDT DR	87.50	87.50	9.00	9.00	0.00	0.00	0.00	0.00	0.00	0.00	0.00	0.00	
484264008	14846 REMBRANDT DR	87.50	87.50	9.00	9.00	0.00	0.00	0.00	0.00	0.00	0.00	0.00	0.00	
484264009	14824 REMBRANDT DR	87.50	87.50	9.00	9.00	0.00	0.00	0.00	0.00	0.00	0.00	0.00	0.00	
484264010	14816 REMBRANDT DR	87.50	87.50	9.00	9.00	0.00	0.00	0.00	0.00	0.00	0.00	0.00	0.00	
484264011	14771 VAN GOGH AVE	87.50	87.50	9.00	9.00	0.00	0.00	0.00	0.00	0.00	0.00	0.00	0.00	
484264012	14781 VAN GOGH AVE	87.50	87.50	9.00	9.00	0.00	0.00	0.00	0.00	0.00	0.00	0.00	0.00	
484264013	14791 VAN GOGH AVE	87.50	87.50	9.00	9.00	0.00	0.00	0.00	0.00	0.00	0.00	0.00	0.00	
484264014	25332 PICASSO CT	87.50	87.50	9.00	9.00	0.00	0.00	0.00	0.00	0.00	0.00	0.00	0.00	
484264015	25316 PICASSO CT	87.50	87.50	9.00	9.00	0.00	0.00	0.00	0.00	0.00	0.00	0.00	0.00	
484264016	25315 PICASSO CT	87.50	87.50	9.00	9.00	0.00	0.00	0.00	0.00	0.00	0.00	0.00	0.00	
484264017	25331 PICASSO CT	87.50	87.50	9.00	9.00	0.00	0.00	0.00	0.00	0.00	0.00	0.00	0.00	
484265001	14890 VAN GOGH AVE	87.50	87.50	9.00	9.00	0.00	0.00	0.00	0.00	0.00	0.00	0.00	0.00	
484265002	14880 VAN GOGH AVE	87.50	87.50	9.00	9.00	0.00	0.00	0.00	0.00	0.00	0.00	0.00	0.00	

MORENO VALLEY COMMUNITY SERVICES DISTRICT
FISCAL YEAR 2015/16 MAXIMUM AND APPLIED PARCEL TAXES/CHARGES

ASSESSOR'S PARCEL NUMBER	SITUS ADDRESS	ZONE A		ZONE C		ZONE D		ZONE E		ZONE M		ZONE S		TRACT NUMBER
		MAXIMUM	APPLIED	MAXIMUM	APPLIED	MAXIMUM	APPLIED	MAXIMUM	APPLIED	MAXIMUM	APPLIED	MAXIMUM	APPLIED	
484265003	14870 VAN GOGH AVE	87.50	87.50	9.00	9.00	0.00	0.00	0.00	0.00	0.00	0.00	0.00	0.00	
484265004	14860 VAN GOGH AVE	87.50	87.50	9.00	9.00	0.00	0.00	0.00	0.00	0.00	0.00	0.00	0.00	
484265005	14850 VAN GOGH AVE	87.50	87.50	9.00	9.00	0.00	0.00	0.00	0.00	0.00	0.00	0.00	0.00	
484265006	14840 VAN GOGH AVE	87.50	87.50	9.00	9.00	0.00	0.00	0.00	0.00	0.00	0.00	0.00	0.00	
484265007	14830 VAN GOGH AVE	87.50	87.50	9.00	9.00	0.00	0.00	0.00	0.00	0.00	0.00	0.00	0.00	
484265008	14820 VAN GOGH AVE	87.50	87.50	9.00	9.00	0.00	0.00	0.00	0.00	0.00	0.00	0.00	0.00	
484265009	14810 VAN GOGH AVE	87.50	87.50	9.00	9.00	0.00	0.00	0.00	0.00	0.00	0.00	0.00	0.00	
484265010	14800 VAN GOGH AVE	87.50	87.50	9.00	9.00	0.00	0.00	0.00	0.00	0.00	0.00	0.00	0.00	
484265011	14796 VAN GOGH AVE	87.50	87.50	9.00	9.00	0.00	0.00	0.00	0.00	0.00	0.00	0.00	0.00	
484265012	14786 VAN GOGH AVE	87.50	87.50	9.00	9.00	0.00	0.00	0.00	0.00	0.00	0.00	0.00	0.00	
484265013	14776 VAN GOGH AVE	87.50	87.50	9.00	9.00	0.00	0.00	0.00	0.00	0.00	0.00	0.00	0.00	
484265014	14766 VAN GOGH AVE	87.50	87.50	9.00	9.00	0.00	0.00	0.00	0.00	0.00	0.00	0.00	0.00	
484265015	14756 VAN GOGH AVE	87.50	87.50	9.00	9.00	0.00	0.00	0.00	0.00	0.00	0.00	0.00	0.00	
484265016	25287 DELPHINIUM AVE	87.50	87.50	9.00	9.00	0.00	0.00	0.00	0.00	0.00	0.00	0.00	0.00	
484265017	25301 DELPHINIUM AVE	87.50	87.50	9.00	9.00	0.00	0.00	0.00	0.00	0.00	0.00	0.00	0.00	
484265018	25311 DELPHINIUM AVE	87.50	87.50	9.00	9.00	0.00	0.00	0.00	0.00	0.00	0.00	0.00	0.00	
484265019	25323 DELPHINIUM AVE	87.50	87.50	9.00	9.00	0.00	0.00	0.00	0.00	0.00	0.00	0.00	0.00	
484265020	25335 DELPHINIUM AVE	87.50	87.50	9.00	9.00	0.00	0.00	0.00	0.00	0.00	0.00	0.00	0.00	
484265021	25347 DELPHINIUM AVE	87.50	87.50	9.00	9.00	0.00	0.00	0.00	0.00	0.00	0.00	0.00	0.00	
484265022	25361 DELPHINIUM AVE	87.50	87.50	9.00	9.00	0.00	0.00	0.00	0.00	0.00	0.00	0.00	0.00	
484265023	25371 DELPHINIUM AVE	87.50	87.50	9.00	9.00	0.00	0.00	0.00	0.00	0.00	0.00	0.00	0.00	
484271001	25444 RENOIR AVE	87.50	87.50	9.00	9.00	0.00	0.00	0.00	0.00	0.00	0.00	0.00	0.00	
484271002	25434 RENOIR AVE	87.50	87.50	9.00	9.00	0.00	0.00	0.00	0.00	0.00	0.00	0.00	0.00	
484271003	25422 RENOIR AVE	87.50	87.50	9.00	9.00	0.00	0.00	0.00	0.00	0.00	0.00	0.00	0.00	
484271004	25410 RENOIR AVE	87.50	87.50	9.00	9.00	0.00	0.00	0.00	0.00	0.00	0.00	0.00	0.00	
484271005	25398 RENOIR AVE	87.50	87.50	9.00	9.00	0.00	0.00	0.00	0.00	0.00	0.00	0.00	0.00	
484271006	25388 RENOIR AVE	87.50	87.50	9.00	9.00	0.00	0.00	0.00	0.00	0.00	0.00	0.00	0.00	
484271007	25378 RENOIR AVE	87.50	87.50	9.00	9.00	0.00	0.00	0.00	0.00	0.00	0.00	0.00	0.00	
484271008	14869 ALBA WAY	87.50	87.50	9.00	9.00	0.00	0.00	0.00	0.00	0.00	0.00	0.00	0.00	
484271009	14851 ALBA WAY	87.50	87.50	9.00	9.00	0.00	0.00	0.00	0.00	0.00	0.00	0.00	0.00	
484271010	14843 ALBA WAY	87.50	87.50	9.00	9.00	0.00	0.00	0.00	0.00	0.00	0.00	0.00	0.00	
484271011	14835 ALBA WAY	87.50	87.50	9.00	9.00	0.00	0.00	0.00	0.00	0.00	0.00	0.00	0.00	
484271012	14829 ALBA WAY	87.50	87.50	9.00	9.00	0.00	0.00	0.00	0.00	0.00	0.00	0.00	0.00	
484271013	14819 ALBA WAY	87.50	87.50	9.00	9.00	0.00	0.00	0.00	0.00	0.00	0.00	0.00	0.00	
484271014	14801 ALBA WAY	87.50	87.50	9.00	9.00	0.00	0.00	0.00	0.00	0.00	0.00	0.00	0.00	
484271015	14793 ALBA WAY	87.50	87.50	9.00	9.00	0.00	0.00	0.00	0.00	0.00	0.00	0.00	0.00	
484271016	14785 ALBA WAY	87.50	87.50	9.00	9.00	0.00	0.00	0.00	0.00	0.00	0.00	0.00	0.00	

MORENO VALLEY COMMUNITY SERVICES DISTRICT
FISCAL YEAR 2015/16 MAXIMUM AND APPLIED PARCEL TAXES/CHARGES

ASSESSOR'S PARCEL NUMBER	SITUS ADDRESS	ZONE A		ZONE C		ZONE D		ZONE E		ZONE M		ZONE S		TRACT NUMBER
		MAXIMUM	APPLIED	MAXIMUM	APPLIED	MAXIMUM	APPLIED	MAXIMUM	APPLIED	MAXIMUM	APPLIED	MAXIMUM	APPLIED	
484271017	14777 ALBA WAY	87.50	87.50	9.00	9.00	0.00	0.00	0.00	0.00	0.00	0.00	0.00	0.00	
484271018	14769 ALBA WAY	87.50	87.50	9.00	9.00	0.00	0.00	0.00	0.00	0.00	0.00	0.00	0.00	
484271019	14761 ALBA WAY	87.50	87.50	9.00	9.00	0.00	0.00	0.00	0.00	0.00	0.00	0.00	0.00	
484271020	25401 DELPHINIUM AVE	87.50	87.50	9.00	9.00	0.00	0.00	0.00	0.00	0.00	0.00	0.00	0.00	
484271021	25387 DELPHINIUM AVE	87.50	87.50	9.00	9.00	0.00	0.00	0.00	0.00	0.00	0.00	0.00	0.00	
484272001	25377 RENOIR AVE	87.50	87.50	9.00	9.00	0.00	0.00	0.00	0.00	0.00	0.00	0.00	0.00	
484272002	25387 RENOIR AVE	87.50	87.50	9.00	9.00	0.00	0.00	0.00	0.00	0.00	0.00	0.00	0.00	
484272003	25399 RENOIR AVE	87.50	87.50	9.00	9.00	0.00	0.00	0.00	0.00	0.00	0.00	0.00	0.00	
484272004	25411 RENOIR AVE	87.50	87.50	9.00	9.00	0.00	0.00	0.00	0.00	0.00	0.00	0.00	0.00	
484272005	25421 RENOIR AVE	87.50	87.50	9.00	9.00	0.00	0.00	0.00	0.00	0.00	0.00	0.00	0.00	
484272006	25433 RENOIR AVE	87.50	87.50	9.00	9.00	0.00	0.00	0.00	0.00	0.00	0.00	0.00	0.00	
484272007	25443 RENOIR AVE	87.50	87.50	9.00	9.00	0.00	0.00	0.00	0.00	0.00	0.00	0.00	0.00	
484272008	25444 EL GRECO DR	87.50	87.50	9.00	9.00	0.00	0.00	0.00	0.00	0.00	0.00	0.00	0.00	
484272009	25434 EL GRECO DR	87.50	87.50	9.00	9.00	0.00	0.00	0.00	0.00	0.00	0.00	0.00	0.00	
484272010	25422 EL GRECO DR	87.50	87.50	9.00	9.00	0.00	0.00	0.00	0.00	0.00	0.00	0.00	0.00	
484272011	25410 EL GRECO DR	87.50	87.50	9.00	9.00	0.00	0.00	0.00	0.00	0.00	0.00	0.00	0.00	
484272012	25398 EL GRECO DR	87.50	87.50	9.00	9.00	0.00	0.00	0.00	0.00	0.00	0.00	0.00	0.00	
484272013	25388 EL GRECO DR	87.50	87.50	9.00	9.00	0.00	0.00	0.00	0.00	0.00	0.00	0.00	0.00	
484272014	25378 EL GRECO DR	87.50	87.50	9.00	9.00	0.00	0.00	0.00	0.00	0.00	0.00	0.00	0.00	
484273001	25377 EL GRECO DR	87.50	87.50	9.00	9.00	0.00	0.00	0.00	0.00	0.00	0.00	0.00	0.00	
484273002	25387 EL GRECO DR	87.50	87.50	9.00	9.00	0.00	0.00	0.00	0.00	0.00	0.00	0.00	0.00	
484273003	25399 EL GRECO DR	87.50	87.50	9.00	9.00	0.00	0.00	0.00	0.00	0.00	0.00	0.00	0.00	
484273004	25411 EL GRECO DR	87.50	87.50	9.00	9.00	0.00	0.00	0.00	0.00	0.00	0.00	0.00	0.00	
484273005	25421 EL GRECO DR	87.50	87.50	9.00	9.00	0.00	0.00	0.00	0.00	0.00	0.00	0.00	0.00	
484273006	25433 EL GRECO DR	87.50	87.50	9.00	9.00	0.00	0.00	0.00	0.00	0.00	0.00	0.00	0.00	
484273007	25443 EL GRECO DR	87.50	87.50	9.00	9.00	0.00	0.00	0.00	0.00	0.00	0.00	0.00	0.00	
484273008	25455 EL GRECO DR	87.50	87.50	9.00	9.00	0.00	0.00	0.00	0.00	0.00	0.00	0.00	0.00	
484273009	25465 EL GRECO DR	87.50	87.50	9.00	9.00	0.00	0.00	0.00	0.00	0.00	0.00	0.00	0.00	
484273010	25477 EL GRECO DR	87.50	87.50	9.00	9.00	0.00	0.00	0.00	0.00	0.00	0.00	0.00	0.00	
484273011	25487 EL GRECO DR	87.50	87.50	9.00	9.00	0.00	0.00	0.00	0.00	0.00	0.00	0.00	0.00	
484273012	25499 EL GRECO DR	87.50	87.50	9.00	9.00	0.00	0.00	0.00	0.00	0.00	0.00	0.00	0.00	
484273013	25509 EL GRECO DR	87.50	87.50	9.00	9.00	0.00	0.00	0.00	0.00	0.00	0.00	0.00	0.00	
484273014	25521 EL GRECO DR	87.50	87.50	9.00	9.00	0.00	0.00	0.00	0.00	0.00	0.00	0.00	0.00	
484273015	25531 EL GRECO DR	87.50	87.50	9.00	9.00	0.00	0.00	0.00	0.00	0.00	0.00	0.00	0.00	
484273016	25543 EL GRECO DR	87.50	87.50	9.00	9.00	0.00	0.00	0.00	0.00	0.00	0.00	0.00	0.00	
484273017	25553 EL GRECO DR	87.50	87.50	9.00	9.00	0.00	0.00	0.00	0.00	0.00	0.00	0.00	0.00	
484273019	25569 EL GRECO DR	87.50	87.50	9.00	9.00	0.00	0.00	0.00	0.00	0.00	0.00	0.00	0.00	

MORENO VALLEY COMMUNITY SERVICES DISTRICT
FISCAL YEAR 2015/16 MAXIMUM AND APPLIED PARCEL TAXES/CHARGES

ASSESSOR'S PARCEL NUMBER	SITUS ADDRESS	ZONE A		ZONE C		ZONE D		ZONE E		ZONE M		ZONE S		TRACT NUMBER
		MAXIMUM	APPLIED	MAXIMUM	APPLIED	MAXIMUM	APPLIED	MAXIMUM	APPLIED	MAXIMUM	APPLIED	MAXIMUM	APPLIED	
484273020	25577 EL GRECO DR	87.50	87.50	9.00	9.00	0.00	0.00	0.00	0.00	0.00	0.00	0.00	0.00	
484273021	25585 EL GRECO DR	87.50	87.50	9.00	9.00	0.00	0.00	0.00	0.00	0.00	0.00	0.00	0.00	
484273022	25593 EL GRECO DR	87.50	87.50	9.00	9.00	0.00	0.00	0.00	0.00	0.00	0.00	0.00	0.00	
484273023	25601 EL GRECO DR	87.50	87.50	9.00	9.00	0.00	0.00	0.00	0.00	0.00	0.00	0.00	0.00	
484273024	25609 EL GRECO DR	87.50	87.50	9.00	9.00	0.00	0.00	0.00	0.00	0.00	0.00	0.00	0.00	
484273025	25617 EL GRECO DR	87.50	87.50	9.00	9.00	0.00	0.00	0.00	0.00	0.00	0.00	0.00	0.00	
484273026	25620 EL GRECO DR	87.50	87.50	9.00	9.00	0.00	0.00	0.00	0.00	0.00	0.00	0.00	0.00	
484273027	25610 EL GRECO DR	87.50	87.50	9.00	9.00	0.00	0.00	0.00	0.00	0.00	0.00	0.00	0.00	
484273028	25600 EL GRECO DR	87.50	87.50	9.00	9.00	0.00	0.00	0.00	0.00	0.00	0.00	0.00	0.00	
484273029	25596 EL GRECO DR	87.50	87.50	9.00	9.00	0.00	0.00	0.00	0.00	0.00	0.00	0.00	0.00	
484273030	14868 ALBA WAY	87.50	87.50	9.00	9.00	0.00	0.00	0.00	0.00	0.00	0.00	0.00	0.00	
484273031	14856 ALBA WAY	87.50	87.50	9.00	9.00	0.00	0.00	0.00	0.00	0.00	0.00	0.00	0.00	
484273032	14848 ALBA WAY	87.50	87.50	9.00	9.00	0.00	0.00	0.00	0.00	0.00	0.00	0.00	0.00	
484273033	14838 ALBA WAY	87.50	87.50	9.00	9.00	0.00	0.00	0.00	0.00	0.00	0.00	0.00	0.00	
484273034	14790 ALBA WAY	87.50	87.50	9.00	9.00	0.00	0.00	0.00	0.00	0.00	0.00	0.00	0.00	
484273035	14780 ALBA WAY	87.50	87.50	9.00	9.00	0.00	0.00	0.00	0.00	0.00	0.00	0.00	0.00	
484273036	14770 ALBA WAY	87.50	87.50	9.00	9.00	0.00	0.00	0.00	0.00	0.00	0.00	0.00	0.00	
484273037	14760 ALBA WAY	87.50	87.50	9.00	9.00	0.00	0.00	0.00	0.00	0.00	0.00	0.00	0.00	
484273038	25425 DELPHINIUM AVE	87.50	87.50	9.00	9.00	0.00	0.00	0.00	0.00	0.00	0.00	0.00	0.00	
484273039	25437 DELPHINIUM AVE	87.50	87.50	9.00	9.00	0.00	0.00	0.00	0.00	0.00	0.00	0.00	0.00	
484273040	25451 DELPHINIUM AVE	87.50	87.50	9.00	9.00	0.00	0.00	0.00	0.00	0.00	0.00	0.00	0.00	
484273041	25463 DELPHINIUM AVE	87.50	87.50	9.00	9.00	0.00	0.00	0.00	0.00	0.00	0.00	0.00	0.00	
484273042	25475 DELPHINIUM AVE	87.50	87.50	9.00	9.00	0.00	0.00	0.00	0.00	0.00	0.00	0.00	0.00	
484273043	25487 DELPHINIUM AVE	87.50	87.50	9.00	9.00	0.00	0.00	0.00	0.00	0.00	0.00	0.00	0.00	
484273045	25561 EL GRECO DR	87.50	87.50	9.00	9.00	0.00	0.00	0.00	0.00	0.00	0.00	0.00	0.00	
484281001	14950 MAGELLAN DR	87.50	87.50	9.00	9.00	0.00	0.00	0.00	0.00	0.00	0.00	0.00	0.00	
484281002	14949 EDELWEISS PL	87.50	87.50	9.00	9.00	0.00	0.00	0.00	0.00	0.00	0.00	0.00	0.00	
484281003	14946 MAGELLAN DR	87.50	87.50	9.00	9.00	0.00	0.00	0.00	0.00	0.00	0.00	0.00	0.00	
484281004	14932 MAGELLAN DR	87.50	87.50	9.00	9.00	0.00	0.00	0.00	0.00	0.00	0.00	0.00	0.00	
484281005	14918 MAGELLAN DR	87.50	87.50	9.00	9.00	0.00	0.00	0.00	0.00	0.00	0.00	0.00	0.00	
484281006	14904 MAGELLAN DR	87.50	87.50	9.00	9.00	0.00	0.00	0.00	0.00	0.00	0.00	0.00	0.00	
484281007	14892 MAGELLAN DR	87.50	87.50	9.00	9.00	0.00	0.00	0.00	0.00	0.00	0.00	0.00	0.00	
484281008	14941 EDELWEISS PL	87.50	87.50	9.00	9.00	0.00	0.00	0.00	0.00	0.00	0.00	0.00	0.00	
484281009	14929 EDELWEISS PL	87.50	87.50	9.00	9.00	0.00	0.00	0.00	0.00	0.00	0.00	0.00	0.00	
484281010	14917 EDELWEISS PL	87.50	87.50	9.00	9.00	0.00	0.00	0.00	0.00	0.00	0.00	0.00	0.00	
484281011	14905 EDELWEISS PL	87.50	87.50	9.00	9.00	0.00	0.00	0.00	0.00	0.00	0.00	0.00	0.00	
484281012	14893 EDELWEISS PL	87.50	87.50	9.00	9.00	0.00	0.00	0.00	0.00	0.00	0.00	0.00	0.00	

MORENO VALLEY COMMUNITY SERVICES DISTRICT
FISCAL YEAR 2015/16 MAXIMUM AND APPLIED PARCEL TAXES/CHARGES

ASSESSOR'S PARCEL NUMBER	SITUS ADDRESS	ZONE A		ZONE C		ZONE D		ZONE E		ZONE M		ZONE S		TRACT NUMBER
		MAXIMUM	APPLIED	MAXIMUM	APPLIED	MAXIMUM	APPLIED	MAXIMUM	APPLIED	MAXIMUM	APPLIED	MAXIMUM	APPLIED	
484282001	14950 EDELWEISS PL	87.50	87.50	9.00	9.00	0.00	0.00	0.00	0.00	0.00	0.00	0.00	0.00	
484282002	14949 DE SOTO PL	87.50	87.50	9.00	9.00	0.00	0.00	0.00	0.00	0.00	0.00	0.00	0.00	
484282003	14892 EDELWEISS PL	87.50	87.50	9.00	9.00	0.00	0.00	0.00	0.00	0.00	0.00	0.00	0.00	
484282004	14904 EDELWEISS PL	87.50	87.50	9.00	9.00	0.00	0.00	0.00	0.00	0.00	0.00	0.00	0.00	
484282005	14916 EDELWEISS PL	87.50	87.50	9.00	9.00	0.00	0.00	0.00	0.00	0.00	0.00	0.00	0.00	
484282006	14928 EDELWEISS PL	87.50	87.50	9.00	9.00	0.00	0.00	0.00	0.00	0.00	0.00	0.00	0.00	
484282007	14940 EDELWEISS PL	87.50	87.50	9.00	9.00	0.00	0.00	0.00	0.00	0.00	0.00	0.00	0.00	
484282008	14941 DE SOTO PL	87.50	87.50	9.00	9.00	0.00	0.00	0.00	0.00	0.00	0.00	0.00	0.00	
484282009	14929 DE SOTO PL	87.50	87.50	9.00	9.00	0.00	0.00	0.00	0.00	0.00	0.00	0.00	0.00	
484282010	14917 DE SOTO PL	87.50	87.50	9.00	9.00	0.00	0.00	0.00	0.00	0.00	0.00	0.00	0.00	
484282011	14905 DE SOTO PL	87.50	87.50	9.00	9.00	0.00	0.00	0.00	0.00	0.00	0.00	0.00	0.00	
484282012	14893 DE SOTO PL	87.50	87.50	9.00	9.00	0.00	0.00	0.00	0.00	0.00	0.00	0.00	0.00	
484283001	25701 STONEYBROOK DR	87.50	87.50	9.00	9.00	0.00	0.00	0.00	0.00	0.00	0.00	0.00	0.00	
484283002	25691 STONEYBROOK DR	87.50	87.50	9.00	9.00	0.00	0.00	0.00	0.00	0.00	0.00	0.00	0.00	
484283003	25681 STONEYBROOK DR	87.50	87.50	9.00	9.00	0.00	0.00	0.00	0.00	0.00	0.00	0.00	0.00	
484283004	25671 STONEYBROOK DR	87.50	87.50	9.00	9.00	0.00	0.00	0.00	0.00	0.00	0.00	0.00	0.00	
484283005	25661 STONEYBROOK DR	87.50	87.50	9.00	9.00	0.00	0.00	0.00	0.00	0.00	0.00	0.00	0.00	
484283006	25651 STONEYBROOK DR	87.50	87.50	9.00	9.00	0.00	0.00	0.00	0.00	0.00	0.00	0.00	0.00	
484283007	25641 STONEYBROOK DR	87.50	87.50	9.00	9.00	0.00	0.00	0.00	0.00	0.00	0.00	0.00	0.00	
484283008	25631 STONEYBROOK DR	87.50	87.50	9.00	9.00	0.00	0.00	0.00	0.00	0.00	0.00	0.00	0.00	
484283009	25621 STONEYBROOK DR	87.50	87.50	9.00	9.00	0.00	0.00	0.00	0.00	0.00	0.00	0.00	0.00	
484283010	25611 STONEYBROOK DR	87.50	87.50	9.00	9.00	0.00	0.00	0.00	0.00	0.00	0.00	0.00	0.00	
484283011	25601 STONEYBROOK DR	87.50	87.50	9.00	9.00	0.00	0.00	0.00	0.00	0.00	0.00	0.00	0.00	
484283012	25591 STONEYBROOK DR	87.50	87.50	9.00	9.00	0.00	0.00	0.00	0.00	0.00	0.00	0.00	0.00	
484283013	25581 STONEYBROOK DR	87.50	87.50	9.00	9.00	0.00	0.00	0.00	0.00	0.00	0.00	0.00	0.00	
484283014	25571 STONEYBROOK DR	87.50	87.50	9.00	9.00	0.00	0.00	0.00	0.00	0.00	0.00	0.00	0.00	
484283015	25561 STONEYBROOK DR	87.50	87.50	9.00	9.00	0.00	0.00	0.00	0.00	0.00	0.00	0.00	0.00	
484283016	25551 STONEYBROOK DR	87.50	87.50	9.00	9.00	0.00	0.00	0.00	0.00	0.00	0.00	0.00	0.00	
484283017	14893 MAGELLAN DR	87.50	87.50	9.00	9.00	0.00	0.00	0.00	0.00	0.00	0.00	0.00	0.00	
484283018	14905 MAGELLAN DR	87.50	87.50	9.00	9.00	0.00	0.00	0.00	0.00	0.00	0.00	0.00	0.00	
484283019	14919 MAGELLAN DR	87.50	87.50	9.00	9.00	0.00	0.00	0.00	0.00	0.00	0.00	0.00	0.00	
484283020	14933 MAGELLAN DR	87.50	87.50	9.00	9.00	0.00	0.00	0.00	0.00	0.00	0.00	0.00	0.00	
484283021	14947 MAGELLAN DR	87.50	87.50	9.00	9.00	0.00	0.00	0.00	0.00	0.00	0.00	0.00	0.00	
484283022	14959 MAGELLAN DR	87.50	87.50	9.00	9.00	0.00	0.00	0.00	0.00	0.00	0.00	0.00	0.00	
484283023	14971 MAGELLAN DR	87.50	87.50	9.00	9.00	0.00	0.00	0.00	0.00	0.00	0.00	0.00	0.00	
484284001	14950 DE SOTO PL	87.50	87.50	9.00	9.00	0.00	0.00	0.00	0.00	0.00	0.00	0.00	0.00	
484284002	14949 RIO GRANDE DR	87.50	87.50	9.00	9.00	0.00	0.00	0.00	0.00	0.00	0.00	0.00	0.00	

MORENO VALLEY COMMUNITY SERVICES DISTRICT
FISCAL YEAR 2015/16 MAXIMUM AND APPLIED PARCEL TAXES/CHARGES

ASSESSOR'S PARCEL NUMBER	SITUS ADDRESS	ZONE A		ZONE C		ZONE D		ZONE E		ZONE M		ZONE S		TRACT NUMBER
		MAXIMUM	APPLIED	MAXIMUM	APPLIED	MAXIMUM	APPLIED	MAXIMUM	APPLIED	MAXIMUM	APPLIED	MAXIMUM	APPLIED	
484284003	14939 RIO GRANDE DR	87.50	87.50	9.00	9.00	0.00	0.00	0.00	0.00	0.00	0.00	0.00	0.00	
484284004	14929 RIO GRANDE DR	87.50	87.50	9.00	9.00	0.00	0.00	0.00	0.00	0.00	0.00	0.00	0.00	
484284005	14915 RIO GRANDE DR	87.50	87.50	9.00	9.00	0.00	0.00	0.00	0.00	0.00	0.00	0.00	0.00	
484284006	14905 RIO GRANDE DR	87.50	87.50	9.00	9.00	0.00	0.00	0.00	0.00	0.00	0.00	0.00	0.00	
484284007	14891 RIO GRANDE DR	87.50	87.50	9.00	9.00	0.00	0.00	0.00	0.00	0.00	0.00	0.00	0.00	
484284008	14881 RIO GRANDE DR	87.50	87.50	9.00	9.00	0.00	0.00	0.00	0.00	0.00	0.00	0.00	0.00	
484284009	14892 DE SOTO PL	87.50	87.50	9.00	9.00	0.00	0.00	0.00	0.00	0.00	0.00	0.00	0.00	
484284010	14904 DE SOTO PL	87.50	87.50	9.00	9.00	0.00	0.00	0.00	0.00	0.00	0.00	0.00	0.00	
484284011	14916 DE SOTO PL	87.50	87.50	9.00	9.00	0.00	0.00	0.00	0.00	0.00	0.00	0.00	0.00	
484284012	14928 DE SOTO PL	87.50	87.50	9.00	9.00	0.00	0.00	0.00	0.00	0.00	0.00	0.00	0.00	
484284013	14940 DE SOTO PL	87.50	87.50	9.00	9.00	0.00	0.00	0.00	0.00	0.00	0.00	0.00	0.00	
484285001	14882 RIO GRANDE DR	87.50	87.50	9.00	9.00	0.00	0.00	0.00	0.00	0.00	0.00	0.00	0.00	
484285002	14892 RIO GRANDE DR	87.50	87.50	9.00	9.00	0.00	0.00	0.00	0.00	0.00	0.00	0.00	0.00	
484285003	14906 RIO GRANDE DR	87.50	87.50	9.00	9.00	0.00	0.00	0.00	0.00	0.00	0.00	0.00	0.00	
484285004	14916 RIO GRANDE DR	87.50	87.50	9.00	9.00	0.00	0.00	0.00	0.00	0.00	0.00	0.00	0.00	
484285005	14930 RIO GRANDE DR	87.50	87.50	9.00	9.00	0.00	0.00	0.00	0.00	0.00	0.00	0.00	0.00	
484285006	14940 RIO GRANDE DR	87.50	87.50	9.00	9.00	0.00	0.00	0.00	0.00	0.00	0.00	0.00	0.00	
484285007	14950 RIO GRANDE DR	87.50	87.50	9.00	9.00	0.00	0.00	0.00	0.00	0.00	0.00	0.00	0.00	
484285008	14960 RIO GRANDE DR	87.50	87.50	9.00	9.00	0.00	0.00	0.00	0.00	0.00	0.00	0.00	0.00	
484285009	14972 RIO GRANDE DR	87.50	87.50	9.00	9.00	0.00	0.00	0.00	0.00	0.00	0.00	0.00	0.00	
484285010	14986 RIO GRANDE DR	87.50	87.50	9.00	9.00	0.00	0.00	0.00	0.00	0.00	0.00	0.00	0.00	
484291001	25601 DELPHINIUM AVE	87.50	87.50	9.00	9.00	0.00	0.00	0.00	0.00	0.00	0.00	0.00	0.00	
484291002	25600 ERICSON DR	87.50	87.50	9.00	9.00	0.00	0.00	0.00	0.00	0.00	0.00	0.00	0.00	
484291003	25527 DELPHINIUM AVE	87.50	87.50	9.00	9.00	0.00	0.00	0.00	0.00	0.00	0.00	0.00	0.00	
484291004	25541 DELPHINIUM AVE	87.50	87.50	9.00	9.00	0.00	0.00	0.00	0.00	0.00	0.00	0.00	0.00	
484291005	25555 DELPHINIUM AVE	87.50	87.50	9.00	9.00	0.00	0.00	0.00	0.00	0.00	0.00	0.00	0.00	
484291006	25567 DELPHINIUM AVE	87.50	87.50	9.00	9.00	0.00	0.00	0.00	0.00	0.00	0.00	0.00	0.00	
484291007	25581 DELPHINIUM AVE	87.50	87.50	9.00	9.00	0.00	0.00	0.00	0.00	0.00	0.00	0.00	0.00	
484291008	25595 DELPHINIUM AVE	87.50	87.50	9.00	9.00	0.00	0.00	0.00	0.00	0.00	0.00	0.00	0.00	
484291009	25594 ERICSON DR	87.50	87.50	9.00	9.00	0.00	0.00	0.00	0.00	0.00	0.00	0.00	0.00	
484291010	25580 ERICSON DR	87.50	87.50	9.00	9.00	0.00	0.00	0.00	0.00	0.00	0.00	0.00	0.00	
484291011	25566 ERICSON DR	87.50	87.50	9.00	9.00	0.00	0.00	0.00	0.00	0.00	0.00	0.00	0.00	
484291012	25554 ERICSON DR	87.50	87.50	9.00	9.00	0.00	0.00	0.00	0.00	0.00	0.00	0.00	0.00	
484291013	14795 MAGELLAN DR	87.50	87.50	9.00	9.00	0.00	0.00	0.00	0.00	0.00	0.00	0.00	0.00	
484291014	14807 MAGELLAN DR	87.50	87.50	9.00	9.00	0.00	0.00	0.00	0.00	0.00	0.00	0.00	0.00	
484291015	14819 MAGELLAN DR	87.50	87.50	9.00	9.00	0.00	0.00	0.00	0.00	0.00	0.00	0.00	0.00	
484291016	14831 MAGELLAN DR	87.50	87.50	9.00	9.00	0.00	0.00	0.00	0.00	0.00	0.00	0.00	0.00	

MORENO VALLEY COMMUNITY SERVICES DISTRICT
FISCAL YEAR 2015/16 MAXIMUM AND APPLIED PARCEL TAXES/CHARGES

ASSESSOR'S PARCEL NUMBER	SITUS ADDRESS	ZONE A		ZONE C		ZONE D		ZONE E		ZONE M		ZONE S		TRACT NUMBER
		MAXIMUM	APPLIED	MAXIMUM	APPLIED	MAXIMUM	APPLIED	MAXIMUM	APPLIED	MAXIMUM	APPLIED	MAXIMUM	APPLIED	
484291017	14843 MAGELLAN DR	87.50	87.50	9.00	9.00	0.00	0.00	0.00	0.00	0.00	0.00	0.00	0.00	
484291018	14855 MAGELLAN DR	87.50	87.50	9.00	9.00	0.00	0.00	0.00	0.00	0.00	0.00	0.00	0.00	
484291019	14867 MAGELLAN DR	87.50	87.50	9.00	9.00	0.00	0.00	0.00	0.00	0.00	0.00	0.00	0.00	
484291020	14879 MAGELLAN DR	87.50	87.50	9.00	9.00	0.00	0.00	0.00	0.00	0.00	0.00	0.00	0.00	
484292001	25623 DELPHINIUM AVE	87.50	87.50	9.00	9.00	0.00	0.00	0.00	0.00	0.00	0.00	0.00	0.00	
484292002	25633 DELPHINIUM AVE	87.50	87.50	9.00	9.00	0.00	0.00	0.00	0.00	0.00	0.00	0.00	0.00	
484292003	25645 DELPHINIUM AVE	87.50	87.50	9.00	9.00	0.00	0.00	0.00	0.00	0.00	0.00	0.00	0.00	
484292004	25659 DELPHINIUM AVE	87.50	87.50	9.00	9.00	0.00	0.00	0.00	0.00	0.00	0.00	0.00	0.00	
484292005	25671 DELPHINIUM AVE	87.50	87.50	9.00	9.00	0.00	0.00	0.00	0.00	0.00	0.00	0.00	0.00	
484292006	25685 DELPHINIUM AVE	87.50	87.50	9.00	9.00	0.00	0.00	0.00	0.00	0.00	0.00	0.00	0.00	
484292007	25697 DELPHINIUM AVE	87.50	87.50	9.00	9.00	0.00	0.00	0.00	0.00	0.00	0.00	0.00	0.00	
484292008	25711 DELPHINIUM AVE	87.50	87.50	9.00	9.00	0.00	0.00	0.00	0.00	0.00	0.00	0.00	0.00	
484292009	25710 ERICSON DR	87.50	87.50	9.00	9.00	0.00	0.00	0.00	0.00	0.00	0.00	0.00	0.00	
484292010	25696 ERICSON DR	87.50	87.50	9.00	9.00	0.00	0.00	0.00	0.00	0.00	0.00	0.00	0.00	
484292011	25684 ERICSON DR	87.50	87.50	9.00	9.00	0.00	0.00	0.00	0.00	0.00	0.00	0.00	0.00	
484292012	25670 ERICSON DR	87.50	87.50	9.00	9.00	0.00	0.00	0.00	0.00	0.00	0.00	0.00	0.00	
484292013	25658 ERICSON DR	87.50	87.50	9.00	9.00	0.00	0.00	0.00	0.00	0.00	0.00	0.00	0.00	
484292014	25644 ERICSON DR	87.50	87.50	9.00	9.00	0.00	0.00	0.00	0.00	0.00	0.00	0.00	0.00	
484292015	25632 ERICSON DR	87.50	87.50	9.00	9.00	0.00	0.00	0.00	0.00	0.00	0.00	0.00	0.00	
484292016	25622 ERICSON DR	87.50	87.50	9.00	9.00	0.00	0.00	0.00	0.00	0.00	0.00	0.00	0.00	
484293001	25601 ERICSON DR	87.50	87.50	9.00	9.00	0.00	0.00	0.00	0.00	0.00	0.00	0.00	0.00	
484293002	25611 ERICSON DR	87.50	87.50	9.00	9.00	0.00	0.00	0.00	0.00	0.00	0.00	0.00	0.00	
484293003	25621 ERICSON DR	87.50	87.50	9.00	9.00	0.00	0.00	0.00	0.00	0.00	0.00	0.00	0.00	
484293004	25631 ERICSON DR	87.50	87.50	9.00	9.00	0.00	0.00	0.00	0.00	0.00	0.00	0.00	0.00	
484293005	25641 ERICSON DR	87.50	87.50	9.00	9.00	0.00	0.00	0.00	0.00	0.00	0.00	0.00	0.00	
484293006	25651 ERICSON DR	87.50	87.50	9.00	9.00	0.00	0.00	0.00	0.00	0.00	0.00	0.00	0.00	
484293007	25665 ERICSON DR	87.50	87.50	9.00	9.00	0.00	0.00	0.00	0.00	0.00	0.00	0.00	0.00	
484293008	25671 ERICSON DR	87.50	87.50	9.00	9.00	0.00	0.00	0.00	0.00	0.00	0.00	0.00	0.00	
484293009	25685 ERICSON DR	87.50	87.50	9.00	9.00	0.00	0.00	0.00	0.00	0.00	0.00	0.00	0.00	
484293010	14817 RIO GRANDE DR	87.50	87.50	9.00	9.00	0.00	0.00	0.00	0.00	0.00	0.00	0.00	0.00	
484293011	14835 RIO GRANDE DR	87.50	87.50	9.00	9.00	0.00	0.00	0.00	0.00	0.00	0.00	0.00	0.00	
484293012	14845 RIO GRANDE DR	87.50	87.50	9.00	9.00	0.00	0.00	0.00	0.00	0.00	0.00	0.00	0.00	
484293013	14857 RIO GRANDE DR	87.50	87.50	9.00	9.00	0.00	0.00	0.00	0.00	0.00	0.00	0.00	0.00	
484293014	14869 RIO GRANDE DR	87.50	87.50	9.00	9.00	0.00	0.00	0.00	0.00	0.00	0.00	0.00	0.00	
484293015	14880 MAGELLAN DR	87.50	87.50	9.00	9.00	0.00	0.00	0.00	0.00	0.00	0.00	0.00	0.00	
484293016	14868 MAGELLAN DR	87.50	87.50	9.00	9.00	0.00	0.00	0.00	0.00	0.00	0.00	0.00	0.00	
484293017	14856 MAGELLAN DR	87.50	87.50	9.00	9.00	0.00	0.00	0.00	0.00	0.00	0.00	0.00	0.00	

MORENO VALLEY COMMUNITY SERVICES DISTRICT
FISCAL YEAR 2015/16 MAXIMUM AND APPLIED PARCEL TAXES/CHARGES

ASSESSOR'S PARCEL NUMBER	SITUS ADDRESS	ZONE A		ZONE C		ZONE D		ZONE E		ZONE M		ZONE S		TRACT NUMBER
		MAXIMUM	APPLIED	MAXIMUM	APPLIED	MAXIMUM	APPLIED	MAXIMUM	APPLIED	MAXIMUM	APPLIED	MAXIMUM	APPLIED	
484293018	14844 MAGELLAN DR	87.50	87.50	9.00	9.00	0.00	0.00	0.00	0.00	0.00	0.00	0.00	0.00	
484293019	14832 MAGELLAN DR	87.50	87.50	9.00	9.00	0.00	0.00	0.00	0.00	0.00	0.00	0.00	0.00	
484293020	14820 MAGELLAN DR	87.50	87.50	9.00	9.00	0.00	0.00	0.00	0.00	0.00	0.00	0.00	0.00	
484293021	25593 ERICSON DR	87.50	87.50	9.00	9.00	0.00	0.00	0.00	0.00	0.00	0.00	0.00	0.00	
484293022	14881 EDELWEISS PL	87.50	87.50	9.00	9.00	0.00	0.00	0.00	0.00	0.00	0.00	0.00	0.00	
484293023	14871 EDELWEISS PL	87.50	87.50	9.00	9.00	0.00	0.00	0.00	0.00	0.00	0.00	0.00	0.00	
484293024	14859 EDELWEISS PL	87.50	87.50	9.00	9.00	0.00	0.00	0.00	0.00	0.00	0.00	0.00	0.00	
484293025	14839 EDELWEISS PL	87.50	87.50	9.00	9.00	0.00	0.00	0.00	0.00	0.00	0.00	0.00	0.00	
484293026	14838 EDELWEISS PL	87.50	87.50	9.00	9.00	0.00	0.00	0.00	0.00	0.00	0.00	0.00	0.00	
484293027	14858 EDELWEISS PL	87.50	87.50	9.00	9.00	0.00	0.00	0.00	0.00	0.00	0.00	0.00	0.00	
484293028	14870 EDELWEISS PL	87.50	87.50	9.00	9.00	0.00	0.00	0.00	0.00	0.00	0.00	0.00	0.00	
484293029	14882 EDELWEISS PL	87.50	87.50	9.00	9.00	0.00	0.00	0.00	0.00	0.00	0.00	0.00	0.00	
484293030	14881 DE SOTO PL	87.50	87.50	9.00	9.00	0.00	0.00	0.00	0.00	0.00	0.00	0.00	0.00	
484293031	14871 DE SOTO PL	87.50	87.50	9.00	9.00	0.00	0.00	0.00	0.00	0.00	0.00	0.00	0.00	
484293032	14859 DE SOTO PL	87.50	87.50	9.00	9.00	0.00	0.00	0.00	0.00	0.00	0.00	0.00	0.00	
484293033	14839 DE SOTO PL	87.50	87.50	9.00	9.00	0.00	0.00	0.00	0.00	0.00	0.00	0.00	0.00	
484293034	14838 DE SOTO PL	87.50	87.50	9.00	9.00	0.00	0.00	0.00	0.00	0.00	0.00	0.00	0.00	
484293035	14858 DE SOTO PL	87.50	87.50	9.00	9.00	0.00	0.00	0.00	0.00	0.00	0.00	0.00	0.00	
484293036	14870 DE SOTO PL	87.50	87.50	9.00	9.00	0.00	0.00	0.00	0.00	0.00	0.00	0.00	0.00	
484293037	14882 DE SOTO PL	87.50	87.50	9.00	9.00	0.00	0.00	0.00	0.00	0.00	0.00	0.00	0.00	
484294001	14764 RIO GRANDE DR	87.50	87.50	9.00	9.00	0.00	0.00	0.00	0.00	0.00	0.00	0.00	0.00	
484294002	14766 RIO GRANDE DR	87.50	87.50	9.00	9.00	0.00	0.00	0.00	0.00	0.00	0.00	0.00	0.00	
484294003	14790 RIO GRANDE DR	87.50	87.50	9.00	9.00	0.00	0.00	0.00	0.00	0.00	0.00	0.00	0.00	
484294004	14800 RIO GRANDE DR	87.50	87.50	9.00	9.00	0.00	0.00	0.00	0.00	0.00	0.00	0.00	0.00	
484294005	14812 RIO GRANDE DR	87.50	87.50	9.00	9.00	0.00	0.00	0.00	0.00	0.00	0.00	0.00	0.00	
484294006	14824 RIO GRANDE DR	87.50	87.50	9.00	9.00	0.00	0.00	0.00	0.00	0.00	0.00	0.00	0.00	
484294007	14836 RIO GRANDE DR	87.50	87.50	9.00	9.00	0.00	0.00	0.00	0.00	0.00	0.00	0.00	0.00	
484294008	14846 RIO GRANDE DR	87.50	87.50	9.00	9.00	0.00	0.00	0.00	0.00	0.00	0.00	0.00	0.00	
484294009	14858 RIO GRANDE DR	87.50	87.50	9.00	9.00	0.00	0.00	0.00	0.00	0.00	0.00	0.00	0.00	
484294010	14870 RIO GRANDE DR	87.50	87.50	9.00	9.00	0.00	0.00	0.00	0.00	0.00	0.00	0.00	0.00	
484301001	25753 PARSLEY AVE	87.50	87.50	9.00	9.00	0.00	0.00	0.00	0.00	0.00	0.00	0.00	0.00	
484301002	25757 PARSLEY AVE	87.50	87.50	9.00	9.00	0.00	0.00	0.00	0.00	0.00	0.00	0.00	0.00	
484301003	25761 PARSLEY AVE	87.50	87.50	9.00	9.00	0.00	0.00	0.00	0.00	0.00	0.00	0.00	0.00	
484301004	25767 PARSLEY AVE	87.50	87.50	9.00	9.00	0.00	0.00	0.00	0.00	0.00	0.00	0.00	0.00	
484301005	25771 PARSLEY AVE	87.50	87.50	9.00	9.00	0.00	0.00	0.00	0.00	0.00	0.00	0.00	0.00	
484301006	25775 PARSLEY AVE	87.50	87.50	9.00	9.00	0.00	0.00	0.00	0.00	0.00	0.00	0.00	0.00	
484301007	25779 PARSLEY AVE	87.50	87.50	9.00	9.00	0.00	0.00	0.00	0.00	0.00	0.00	0.00	0.00	

MORENO VALLEY COMMUNITY SERVICES DISTRICT
FISCAL YEAR 2015/16 MAXIMUM AND APPLIED PARCEL TAXES/CHARGES

ASSESSOR'S PARCEL NUMBER	SITUS ADDRESS	ZONE A		ZONE C		ZONE D		ZONE E		ZONE M		ZONE S		TRACT NUMBER
		MAXIMUM	APPLIED	MAXIMUM	APPLIED	MAXIMUM	APPLIED	MAXIMUM	APPLIED	MAXIMUM	APPLIED	MAXIMUM	APPLIED	
484301008	25783 PARSLEY AVE	87.50	87.50	9.00	9.00	0.00	0.00	0.00	0.00	0.00	0.00	0.00	0.00	
484301009	25787 PARSLEY AVE	87.50	87.50	9.00	9.00	0.00	0.00	0.00	0.00	0.00	0.00	0.00	0.00	
484301010	25791 PARSLEY AVE	87.50	87.50	9.00	9.00	0.00	0.00	0.00	0.00	0.00	0.00	0.00	0.00	
484301011	25795 PARSLEY AVE	87.50	87.50	9.00	9.00	0.00	0.00	0.00	0.00	0.00	0.00	0.00	0.00	
484301012	25801 PARSLEY AVE	87.50	87.50	9.00	9.00	0.00	0.00	0.00	0.00	0.00	0.00	0.00	0.00	
484301013	25809 PARSLEY AVE	87.50	87.50	9.00	9.00	0.00	0.00	0.00	0.00	0.00	0.00	0.00	0.00	
484301014	25813 PARSLEY AVE	87.50	87.50	9.00	9.00	0.00	0.00	0.00	0.00	0.00	0.00	0.00	0.00	
484301015	25819 PARSLEY AVE	87.50	87.50	9.00	9.00	0.00	0.00	0.00	0.00	0.00	0.00	0.00	0.00	
484301016	25823 PARSLEY AVE	87.50	87.50	9.00	9.00	0.00	0.00	0.00	0.00	0.00	0.00	0.00	0.00	
484301017	25827 PARSLEY AVE	87.50	87.50	9.00	9.00	0.00	0.00	0.00	0.00	0.00	0.00	0.00	0.00	
484301018	25831 PARSLEY AVE	87.50	87.50	9.00	9.00	0.00	0.00	0.00	0.00	0.00	0.00	0.00	0.00	
484301019	25835 PARSLEY AVE	87.50	87.50	9.00	9.00	0.00	0.00	0.00	0.00	0.00	0.00	0.00	0.00	
484301020	25839 PARSLEY AVE	87.50	87.50	9.00	9.00	0.00	0.00	0.00	0.00	0.00	0.00	0.00	0.00	
484301021	25843 PARSLEY AVE	87.50	87.50	9.00	9.00	0.00	0.00	0.00	0.00	0.00	0.00	0.00	0.00	
484302001	25849 PARSLEY AVE	87.50	87.50	9.00	9.00	0.00	0.00	0.00	0.00	0.00	0.00	0.00	0.00	
484302002	25853 PARSLEY AVE	87.50	87.50	9.00	9.00	0.00	0.00	0.00	0.00	0.00	0.00	0.00	0.00	
484302003	25857 PARSLEY AVE	87.50	87.50	9.00	9.00	0.00	0.00	0.00	0.00	0.00	0.00	0.00	0.00	
484302004	25861 PARSLEY AVE	87.50	87.50	9.00	9.00	0.00	0.00	0.00	0.00	0.00	0.00	0.00	0.00	
484302005	25865 PARSLEY AVE	87.50	87.50	9.00	9.00	0.00	0.00	0.00	0.00	0.00	0.00	0.00	0.00	
484302006	25871 PARSLEY AVE	87.50	87.50	9.00	9.00	0.00	0.00	0.00	0.00	0.00	0.00	0.00	0.00	
484302007	25879 PARSLEY AVE	87.50	87.50	9.00	9.00	0.00	0.00	0.00	0.00	0.00	0.00	0.00	0.00	
484303001	25878 PARSLEY AVE	87.50	87.50	9.00	9.00	0.00	0.00	0.00	0.00	0.00	0.00	0.00	0.00	
484303002	25870 PARSLEY AVE	87.50	87.50	9.00	9.00	0.00	0.00	0.00	0.00	0.00	0.00	0.00	0.00	
484303003	25866 PARSLEY AVE	87.50	87.50	9.00	9.00	0.00	0.00	0.00	0.00	0.00	0.00	0.00	0.00	
484303004	25860 PARSLEY AVE	87.50	87.50	9.00	9.00	0.00	0.00	0.00	0.00	0.00	0.00	0.00	0.00	
484303005	25856 PARSLEY AVE	87.50	87.50	9.00	9.00	0.00	0.00	0.00	0.00	0.00	0.00	0.00	0.00	
484303006	25852 PARSLEY AVE	87.50	87.50	9.00	9.00	0.00	0.00	0.00	0.00	0.00	0.00	0.00	0.00	
484303007	25848 PARSLEY AVE	87.50	87.50	9.00	9.00	0.00	0.00	0.00	0.00	0.00	0.00	0.00	0.00	
484303008	14818 TARRAGON WAY	87.50	87.50	9.00	9.00	0.00	0.00	0.00	0.00	0.00	0.00	0.00	0.00	
484303009	14808 TARRAGON WAY	87.50	87.50	9.00	9.00	0.00	0.00	0.00	0.00	0.00	0.00	0.00	0.00	
484303010	14794 TARRAGON WAY	87.50	87.50	9.00	9.00	0.00	0.00	0.00	0.00	0.00	0.00	0.00	0.00	
484303011	14780 TARRAGON WAY	87.50	87.50	9.00	9.00	0.00	0.00	0.00	0.00	0.00	0.00	0.00	0.00	
484303012	14770 TARRAGON WAY	87.50	87.50	9.00	9.00	0.00	0.00	0.00	0.00	0.00	0.00	0.00	0.00	
484303013	14771 TARRAGON WAY	87.50	87.50	9.00	9.00	0.00	0.00	0.00	0.00	0.00	0.00	0.00	0.00	
484303014	14781 TARRAGON WAY	87.50	87.50	9.00	9.00	0.00	0.00	0.00	0.00	0.00	0.00	0.00	0.00	
484303015	14795 TARRAGON WAY	87.50	87.50	9.00	9.00	0.00	0.00	0.00	0.00	0.00	0.00	0.00	0.00	
484303016	14809 TARRAGON WAY	87.50	87.50	9.00	9.00	0.00	0.00	0.00	0.00	0.00	0.00	0.00	0.00	

MORENO VALLEY COMMUNITY SERVICES DISTRICT
FISCAL YEAR 2015/16 MAXIMUM AND APPLIED PARCEL TAXES/CHARGES

ASSESSOR'S PARCEL NUMBER	SITUS ADDRESS	ZONE A		ZONE C		ZONE D		ZONE E		ZONE M		ZONE S		TRACT NUMBER
		MAXIMUM	APPLIED	MAXIMUM	APPLIED	MAXIMUM	APPLIED	MAXIMUM	APPLIED	MAXIMUM	APPLIED	MAXIMUM	APPLIED	
484303017	14819 TARRAGON WAY	87.50	87.50	9.00	9.00	0.00	0.00	0.00	0.00	0.00	0.00	0.00	0.00	
484303018	25844 PARSLEY AVE	87.50	87.50	9.00	9.00	0.00	0.00	0.00	0.00	0.00	0.00	0.00	0.00	
484303019	25840 PARSLEY AVE	87.50	87.50	9.00	9.00	0.00	0.00	0.00	0.00	0.00	0.00	0.00	0.00	
484303020	25836 PARSLEY AVE	87.50	87.50	9.00	9.00	0.00	0.00	0.00	0.00	0.00	0.00	0.00	0.00	
484303021	25832 PARSLEY AVE	87.50	87.50	9.00	9.00	0.00	0.00	0.00	0.00	0.00	0.00	0.00	0.00	
484303022	25828 PARSLEY AVE	87.50	87.50	9.00	9.00	0.00	0.00	0.00	0.00	0.00	0.00	0.00	0.00	
484303023	25824 PARSLEY AVE	87.50	87.50	9.00	9.00	0.00	0.00	0.00	0.00	0.00	0.00	0.00	0.00	
484303024	25786 PARSLEY AVE	87.50	87.50	9.00	9.00	0.00	0.00	0.00	0.00	0.00	0.00	0.00	0.00	
484303025	25782 PARSLEY AVE	87.50	87.50	9.00	9.00	0.00	0.00	0.00	0.00	0.00	0.00	0.00	0.00	
484303026	25776 PARSLEY AVE	87.50	87.50	9.00	9.00	0.00	0.00	0.00	0.00	0.00	0.00	0.00	0.00	
484303027	25772 PARSLEY AVE	87.50	87.50	9.00	9.00	0.00	0.00	0.00	0.00	0.00	0.00	0.00	0.00	
484303028	25768 PARSLEY AVE	87.50	87.50	9.00	9.00	0.00	0.00	0.00	0.00	0.00	0.00	0.00	0.00	
484303029	25764 PARSLEY AVE	87.50	87.50	9.00	9.00	0.00	0.00	0.00	0.00	0.00	0.00	0.00	0.00	
484303030	25758 PARSLEY AVE	87.50	87.50	9.00	9.00	0.00	0.00	0.00	0.00	0.00	0.00	0.00	0.00	
484303031	25754 PARSLEY AVE	87.50	87.50	9.00	9.00	0.00	0.00	0.00	0.00	0.00	0.00	0.00	0.00	
484303032	25779 DELPHINIUM AVE	87.50	87.50	9.00	9.00	0.00	0.00	0.00	0.00	0.00	0.00	0.00	0.00	
484303033	25791 DELPHINIUM AVE	87.50	87.50	9.00	9.00	0.00	0.00	0.00	0.00	0.00	0.00	0.00	0.00	
484303034	25805 DELPHINIUM AVE	87.50	87.50	9.00	9.00	0.00	0.00	0.00	0.00	0.00	0.00	0.00	0.00	
484303035	25817 DELPHINIUM AVE	87.50	87.50	9.00	9.00	0.00	0.00	0.00	0.00	0.00	0.00	0.00	0.00	
484303036	25829 DELPHINIUM AVE	87.50	87.50	9.00	9.00	0.00	0.00	0.00	0.00	0.00	0.00	0.00	0.00	
484303037	25841 DELPHINIUM AVE	87.50	87.50	9.00	9.00	0.00	0.00	0.00	0.00	0.00	0.00	0.00	0.00	
484303038	25849 DELPHINIUM AVE	87.50	87.50	9.00	9.00	0.00	0.00	0.00	0.00	0.00	0.00	0.00	0.00	
484303039	14755 ROSEMARY AVE	87.50	87.50	9.00	9.00	0.00	0.00	0.00	0.00	0.00	0.00	0.00	0.00	
484303040	14763 ROSEMARY AVE	87.50	87.50	9.00	9.00	0.00	0.00	0.00	0.00	0.00	0.00	0.00	0.00	
484303041	14773 ROSEMARY AVE	87.50	87.50	9.00	9.00	0.00	0.00	0.00	0.00	0.00	0.00	0.00	0.00	
484303042	14781 ROSEMARY AVE	87.50	87.50	9.00	9.00	0.00	0.00	0.00	0.00	0.00	0.00	0.00	0.00	
484303043	14791 ROSEMARY AVE	87.50	87.50	9.00	9.00	0.00	0.00	0.00	0.00	0.00	0.00	0.00	0.00	
484303044	14803 ROSEMARY AVE	87.50	87.50	9.00	9.00	0.00	0.00	0.00	0.00	0.00	0.00	0.00	0.00	
484303045	14811 ROSEMARY AVE	87.50	87.50	9.00	9.00	0.00	0.00	0.00	0.00	0.00	0.00	0.00	0.00	
484303046	14817 ROSEMARY AVE	87.50	87.50	9.00	9.00	0.00	0.00	0.00	0.00	0.00	0.00	0.00	0.00	
484311001	25891 CORIANDER CT	87.50	87.50	9.00	9.00	0.00	0.00	0.00	0.00	0.00	0.00	0.00	0.00	
484311002	25881 CORIANDER CT	87.50	87.50	9.00	9.00	0.00	0.00	0.00	0.00	0.00	0.00	0.00	0.00	
484311003	25871 CORIANDER CT	87.50	87.50	9.00	9.00	0.00	0.00	0.00	0.00	0.00	0.00	0.00	0.00	
484311004	25861 CORIANDER CT	87.50	87.50	9.00	9.00	0.00	0.00	0.00	0.00	0.00	0.00	0.00	0.00	
484311005	25851 CORIANDER CT	87.50	87.50	9.00	9.00	0.00	0.00	0.00	0.00	0.00	0.00	0.00	0.00	
484311006	25841 CORIANDER CT	87.50	87.50	9.00	9.00	0.00	0.00	0.00	0.00	0.00	0.00	0.00	0.00	
484311007	25831 CORIANDER CT	87.50	87.50	9.00	9.00	0.00	0.00	0.00	0.00	0.00	0.00	0.00	0.00	

MORENO VALLEY COMMUNITY SERVICES DISTRICT
FISCAL YEAR 2015/16 MAXIMUM AND APPLIED PARCEL TAXES/CHARGES

ASSESSOR'S		ZONE A		ZONE C		ZONE D		ZONE E		ZONE M		ZONE S		TRACT NUMBER
PARCEL NUMBER	SITUS ADDRESS	MAXIMUM	APPLIED	MAXIMUM	APPLIED	MAXIMUM	APPLIED	MAXIMUM	APPLIED	MAXIMUM	APPLIED	MAXIMUM	APPLIED	
484311008	25821 CORIANDER CT	87.50	87.50	9.00	9.00	0.00	0.00	0.00	0.00	0.00	0.00	0.00	0.00	
484311009	25811 CORIANDER CT	87.50	87.50	9.00	9.00	0.00	0.00	0.00	0.00	0.00	0.00	0.00	0.00	
484311010	25801 CORIANDER CT	87.50	87.50	9.00	9.00	0.00	0.00	0.00	0.00	0.00	0.00	0.00	0.00	
484311011	25791 CORIANDER CT	87.50	87.50	9.00	9.00	0.00	0.00	0.00	0.00	0.00	0.00	0.00	0.00	
484311012	25781 CORIANDER CT	87.50	87.50	9.00	9.00	0.00	0.00	0.00	0.00	0.00	0.00	0.00	0.00	
484311013	25771 CORIANDER CT	87.50	87.50	9.00	9.00	0.00	0.00	0.00	0.00	0.00	0.00	0.00	0.00	
484311014	25761 CORIANDER CT	87.50	87.50	9.00	9.00	0.00	0.00	0.00	0.00	0.00	0.00	0.00	0.00	
484311015	25751 CORIANDER CT	87.50	87.50	9.00	9.00	0.00	0.00	0.00	0.00	0.00	0.00	0.00	0.00	
484311016	25752 CORIANDER CT	87.50	87.50	9.00	9.00	0.00	0.00	0.00	0.00	0.00	0.00	0.00	0.00	
484311017	25762 CORIANDER CT	87.50	87.50	9.00	9.00	0.00	0.00	0.00	0.00	0.00	0.00	0.00	0.00	
484311018	25772 CORIANDER CT	87.50	87.50	9.00	9.00	0.00	0.00	0.00	0.00	0.00	0.00	0.00	0.00	
484311019	25782 CORIANDER CT	87.50	87.50	9.00	9.00	0.00	0.00	0.00	0.00	0.00	0.00	0.00	0.00	
484311020	25792 CORIANDER CT	87.50	87.50	9.00	9.00	0.00	0.00	0.00	0.00	0.00	0.00	0.00	0.00	
484311021	25802 CORIANDER CT	87.50	87.50	9.00	9.00	0.00	0.00	0.00	0.00	0.00	0.00	0.00	0.00	
484311022	25812 CORIANDER CT	87.50	87.50	9.00	9.00	0.00	0.00	0.00	0.00	0.00	0.00	0.00	0.00	
484311023	25822 CORIANDER CT	87.50	87.50	9.00	9.00	0.00	0.00	0.00	0.00	0.00	0.00	0.00	0.00	
484311024	25832 CORIANDER CT	87.50	87.50	9.00	9.00	0.00	0.00	0.00	0.00	0.00	0.00	0.00	0.00	
484311025	25842 CORIANDER CT	87.50	87.50	9.00	9.00	0.00	0.00	0.00	0.00	0.00	0.00	0.00	0.00	
484311026	25845 BASIL CT	87.50	87.50	9.00	9.00	0.00	0.00	0.00	0.00	0.00	0.00	0.00	0.00	
484311027	25835 BASIL CT	87.50	87.50	9.00	9.00	0.00	0.00	0.00	0.00	0.00	0.00	0.00	0.00	
484311028	25825 BASIL CT	87.50	87.50	9.00	9.00	0.00	0.00	0.00	0.00	0.00	0.00	0.00	0.00	
484311029	25815 BASIL CT	87.50	87.50	9.00	9.00	0.00	0.00	0.00	0.00	0.00	0.00	0.00	0.00	
484311030	25805 BASIL CT	87.50	87.50	9.00	9.00	0.00	0.00	0.00	0.00	0.00	0.00	0.00	0.00	
484311031	25795 BASIL CT	87.50	87.50	9.00	9.00	0.00	0.00	0.00	0.00	0.00	0.00	0.00	0.00	
484311032	25785 BASIL CT	87.50	87.50	9.00	9.00	0.00	0.00	0.00	0.00	0.00	0.00	0.00	0.00	
484311033	25777 BASIL CT	87.50	87.50	9.00	9.00	0.00	0.00	0.00	0.00	0.00	0.00	0.00	0.00	
484311034	25769 BASIL CT	87.50	87.50	9.00	9.00	0.00	0.00	0.00	0.00	0.00	0.00	0.00	0.00	
484311035	25757 BASIL CT	87.50	87.50	9.00	9.00	0.00	0.00	0.00	0.00	0.00	0.00	0.00	0.00	
484311036	25758 BASIL CT	87.50	87.50	9.00	9.00	0.00	0.00	0.00	0.00	0.00	0.00	0.00	0.00	
484311037	25768 BASIL CT	87.50	87.50	9.00	9.00	0.00	0.00	0.00	0.00	0.00	0.00	0.00	0.00	
484311038	25778 BASIL CT	87.50	87.50	9.00	9.00	0.00	0.00	0.00	0.00	0.00	0.00	0.00	0.00	
484311039	25784 BASIL CT	87.50	87.50	9.00	9.00	0.00	0.00	0.00	0.00	0.00	0.00	0.00	0.00	
484311040	25794 BASIL CT	87.50	87.50	9.00	9.00	0.00	0.00	0.00	0.00	0.00	0.00	0.00	0.00	
484311041	25804 BASIL CT	87.50	87.50	9.00	9.00	0.00	0.00	0.00	0.00	0.00	0.00	0.00	0.00	
484311042	25814 BASIL CT	87.50	87.50	9.00	9.00	0.00	0.00	0.00	0.00	0.00	0.00	0.00	0.00	
484311043	25824 BASIL CT	87.50	87.50	9.00	9.00	0.00	0.00	0.00	0.00	0.00	0.00	0.00	0.00	
484311044	25834 BASIL CT	87.50	87.50	9.00	9.00	0.00	0.00	0.00	0.00	0.00	0.00	0.00	0.00	

MORENO VALLEY COMMUNITY SERVICES DISTRICT
FISCAL YEAR 2015/16 MAXIMUM AND APPLIED PARCEL TAXES/CHARGES

ASSESSOR'S PARCEL NUMBER	SITUS ADDRESS	ZONE A		ZONE C		ZONE D		ZONE E		ZONE M		ZONE S		TRACT NUMBER
		MAXIMUM	APPLIED	MAXIMUM	APPLIED	MAXIMUM	APPLIED	MAXIMUM	APPLIED	MAXIMUM	APPLIED	MAXIMUM	APPLIED	
484311045	25844 BASIL CT	87.50	87.50	9.00	9.00	0.00	0.00	0.00	0.00	0.00	0.00	0.00	0.00	
484312001	14874 TARRAGON WAY	87.50	87.50	9.00	9.00	0.00	0.00	0.00	0.00	0.00	0.00	0.00	0.00	
484312002	14884 TARRAGON WAY	87.50	87.50	9.00	9.00	0.00	0.00	0.00	0.00	0.00	0.00	0.00	0.00	
484312003	14894 TARRAGON WAY	87.50	87.50	9.00	9.00	0.00	0.00	0.00	0.00	0.00	0.00	0.00	0.00	
484312004	14904 TARRAGON WAY	87.50	87.50	9.00	9.00	0.00	0.00	0.00	0.00	0.00	0.00	0.00	0.00	
484312005	14914 TARRAGON WAY	87.50	87.50	9.00	9.00	0.00	0.00	0.00	0.00	0.00	0.00	0.00	0.00	
484312006	14924 TARRAGON WAY	87.50	87.50	9.00	9.00	0.00	0.00	0.00	0.00	0.00	0.00	0.00	0.00	
484312007	14934 TARRAGON WAY	87.50	87.50	9.00	9.00	0.00	0.00	0.00	0.00	0.00	0.00	0.00	0.00	
484312008	25864 CORIANDER CT	87.50	87.50	9.00	9.00	0.00	0.00	0.00	0.00	0.00	0.00	0.00	0.00	
484312009	25874 CORIANDER CT	87.50	87.50	9.00	9.00	0.00	0.00	0.00	0.00	0.00	0.00	0.00	0.00	
484312010	25880 CORIANDER CT	87.50	87.50	9.00	9.00	0.00	0.00	0.00	0.00	0.00	0.00	0.00	0.00	
484312011	25886 CORIANDER CT	87.50	87.50	9.00	9.00	0.00	0.00	0.00	0.00	0.00	0.00	0.00	0.00	
484312012	25892 CORIANDER CT	87.50	87.50	9.00	9.00	0.00	0.00	0.00	0.00	0.00	0.00	0.00	0.00	
484312013	25898 CORIANDER CT	87.50	87.50	9.00	9.00	0.00	0.00	0.00	0.00	0.00	0.00	0.00	0.00	
484312014	25906 CORIANDER CT	87.50	87.50	9.00	9.00	0.00	0.00	0.00	0.00	0.00	0.00	0.00	0.00	
484312015	25914 CORIANDER CT	87.50	87.50	9.00	9.00	0.00	0.00	0.00	0.00	0.00	0.00	0.00	0.00	
484312016	25922 CORIANDER CT	87.50	87.50	9.00	9.00	0.00	0.00	0.00	0.00	0.00	0.00	0.00	0.00	
484312017	25930 CORIANDER CT	87.50	87.50	9.00	9.00	0.00	0.00	0.00	0.00	0.00	0.00	0.00	0.00	
484312018	14946 CURRY ST	87.50	87.50	9.00	9.00	0.00	0.00	0.00	0.00	0.00	0.00	0.00	0.00	
484312019	14952 CURRY ST	87.50	87.50	9.00	9.00	0.00	0.00	0.00	0.00	0.00	0.00	0.00	0.00	
484312020	14958 CURRY ST	87.50	87.50	9.00	9.00	0.00	0.00	0.00	0.00	0.00	0.00	0.00	0.00	
484312021	14964 CURRY ST	87.50	87.50	9.00	9.00	0.00	0.00	0.00	0.00	0.00	0.00	0.00	0.00	
484312022	14970 CURRY ST	87.50	87.50	9.00	9.00	0.00	0.00	0.00	0.00	0.00	0.00	0.00	0.00	
484312023	14978 CURRY ST	87.50	87.50	9.00	9.00	0.00	0.00	0.00	0.00	0.00	0.00	0.00	0.00	
484312024	14979 CURRY ST	87.50	87.50	9.00	9.00	0.00	0.00	0.00	0.00	0.00	0.00	0.00	0.00	
484312025	14971 CURRY ST	87.50	87.50	9.00	9.00	0.00	0.00	0.00	0.00	0.00	0.00	0.00	0.00	
484312026	14965 CURRY ST	87.50	87.50	9.00	9.00	0.00	0.00	0.00	0.00	0.00	0.00	0.00	0.00	
484312027	14959 CURRY ST	87.50	87.50	9.00	9.00	0.00	0.00	0.00	0.00	0.00	0.00	0.00	0.00	
484312028	14953 CURRY ST	87.50	87.50	9.00	9.00	0.00	0.00	0.00	0.00	0.00	0.00	0.00	0.00	
484312029	14947 CURRY ST	87.50	87.50	9.00	9.00	0.00	0.00	0.00	0.00	0.00	0.00	0.00	0.00	
484321001	25993 DELPHINIUM AVE	87.50	87.50	9.00	9.00	0.00	0.00	0.00	0.00	0.00	0.00	0.00	0.00	
484321002	25981 DELPHINIUM AVE	87.50	87.50	9.00	9.00	0.00	0.00	0.00	0.00	0.00	0.00	0.00	0.00	
484321003	25969 DELPHINIUM AVE	87.50	87.50	9.00	9.00	0.00	0.00	0.00	0.00	0.00	0.00	0.00	0.00	
484321004	25957 DELPHINIUM AVE	87.50	87.50	9.00	9.00	0.00	0.00	0.00	0.00	0.00	0.00	0.00	0.00	
484321005	25943 DELPHINIUM AVE	87.50	87.50	9.00	9.00	0.00	0.00	0.00	0.00	0.00	0.00	0.00	0.00	
484321006	25931 DELPHINIUM AVE	87.50	87.50	9.00	9.00	0.00	0.00	0.00	0.00	0.00	0.00	0.00	0.00	
484321007	14756 ROSEMARY AVE	87.50	87.50	9.00	9.00	0.00	0.00	0.00	0.00	0.00	0.00	0.00	0.00	

MORENO VALLEY COMMUNITY SERVICES DISTRICT
FISCAL YEAR 2015/16 MAXIMUM AND APPLIED PARCEL TAXES/CHARGES

ASSESSOR'S PARCEL NUMBER	SITUS ADDRESS	ZONE A		ZONE C		ZONE D		ZONE E		ZONE M		ZONE S		TRACT NUMBER
		MAXIMUM	APPLIED	MAXIMUM	APPLIED	MAXIMUM	APPLIED	MAXIMUM	APPLIED	MAXIMUM	APPLIED	MAXIMUM	APPLIED	
484321008	14764 ROSEMARY AVE	87.50	87.50	9.00	9.00	0.00	0.00	0.00	0.00	0.00	0.00	0.00	0.00	
484321009	14772 ROSEMARY AVE	87.50	87.50	9.00	9.00	0.00	0.00	0.00	0.00	0.00	0.00	0.00	0.00	
484321010	14780 ROSEMARY AVE	87.50	87.50	9.00	9.00	0.00	0.00	0.00	0.00	0.00	0.00	0.00	0.00	
484321011	14790 ROSEMARY AVE	87.50	87.50	9.00	9.00	0.00	0.00	0.00	0.00	0.00	0.00	0.00	0.00	
484321012	14802 ROSEMARY AVE	87.50	87.50	9.00	9.00	0.00	0.00	0.00	0.00	0.00	0.00	0.00	0.00	
484321013	14810 ROSEMARY AVE	87.50	87.50	9.00	9.00	0.00	0.00	0.00	0.00	0.00	0.00	0.00	0.00	
484321014	14816 ROSEMARY AVE	87.50	87.50	9.00	9.00	0.00	0.00	0.00	0.00	0.00	0.00	0.00	0.00	
484321015	25910 PARSLEY AVE	87.50	87.50	9.00	9.00	0.00	0.00	0.00	0.00	0.00	0.00	0.00	0.00	
484321016	25920 PARSLEY AVE	87.50	87.50	9.00	9.00	0.00	0.00	0.00	0.00	0.00	0.00	0.00	0.00	
484321017	25930 PARSLEY AVE	87.50	87.50	9.00	9.00	0.00	0.00	0.00	0.00	0.00	0.00	0.00	0.00	
484321018	25940 PARSLEY AVE	87.50	87.50	9.00	9.00	0.00	0.00	0.00	0.00	0.00	0.00	0.00	0.00	
484321019	25950 PARSLEY AVE	87.50	87.50	9.00	9.00	0.00	0.00	0.00	0.00	0.00	0.00	0.00	0.00	
484321020	25960 PARSLEY AVE	87.50	87.50	9.00	9.00	0.00	0.00	0.00	0.00	0.00	0.00	0.00	0.00	
484321021	14809 CURRY ST	87.50	87.50	9.00	9.00	0.00	0.00	0.00	0.00	0.00	0.00	0.00	0.00	
484321022	14801 CURRY ST	87.50	87.50	9.00	9.00	0.00	0.00	0.00	0.00	0.00	0.00	0.00	0.00	
484321023	14793 CURRY ST	87.50	87.50	9.00	9.00	0.00	0.00	0.00	0.00	0.00	0.00	0.00	0.00	
484321024	14783 CURRY ST	87.50	87.50	9.00	9.00	0.00	0.00	0.00	0.00	0.00	0.00	0.00	0.00	
484321025	14773 CURRY ST	87.50	87.50	9.00	9.00	0.00	0.00	0.00	0.00	0.00	0.00	0.00	0.00	
484321026	14772 CURRY ST	87.50	87.50	9.00	9.00	0.00	0.00	0.00	0.00	0.00	0.00	0.00	0.00	
484321027	14782 CURRY ST	87.50	87.50	9.00	9.00	0.00	0.00	0.00	0.00	0.00	0.00	0.00	0.00	
484321028	14792 CURRY ST	87.50	87.50	9.00	9.00	0.00	0.00	0.00	0.00	0.00	0.00	0.00	0.00	
484321029	14800 CURRY ST	87.50	87.50	9.00	9.00	0.00	0.00	0.00	0.00	0.00	0.00	0.00	0.00	
484321030	14808 CURRY ST	87.50	87.50	9.00	9.00	0.00	0.00	0.00	0.00	0.00	0.00	0.00	0.00	
484321031	14818 CURRY ST	87.50	87.50	9.00	9.00	0.00	0.00	0.00	0.00	0.00	0.00	0.00	0.00	
484321032	14826 CURRY ST	87.50	87.50	9.00	9.00	0.00	0.00	0.00	0.00	0.00	0.00	0.00	0.00	
484321033	14836 CURRY ST	87.50	87.50	9.00	9.00	0.00	0.00	0.00	0.00	0.00	0.00	0.00	0.00	
484321034	14844 CURRY ST	87.50	87.50	9.00	9.00	0.00	0.00	0.00	0.00	0.00	0.00	0.00	0.00	
484321035	14854 CURRY ST	87.50	87.50	9.00	9.00	0.00	0.00	0.00	0.00	0.00	0.00	0.00	0.00	
484321036	14862 CURRY ST	87.50	87.50	9.00	9.00	0.00	0.00	0.00	0.00	0.00	0.00	0.00	0.00	
484321037	14872 CURRY ST	87.50	87.50	9.00	9.00	0.00	0.00	0.00	0.00	0.00	0.00	0.00	0.00	
484321038	14878 CURRY ST	87.50	87.50	9.00	9.00	0.00	0.00	0.00	0.00	0.00	0.00	0.00	0.00	
484321039	14886 CURRY ST	87.50	87.50	9.00	9.00	0.00	0.00	0.00	0.00	0.00	0.00	0.00	0.00	
484321040	14894 CURRY ST	87.50	87.50	9.00	9.00	0.00	0.00	0.00	0.00	0.00	0.00	0.00	0.00	
484321041	14902 CURRY ST	87.50	87.50	9.00	9.00	0.00	0.00	0.00	0.00	0.00	0.00	0.00	0.00	
484321042	14908 CURRY ST	87.50	87.50	9.00	9.00	0.00	0.00	0.00	0.00	0.00	0.00	0.00	0.00	
484321043	14914 CURRY ST	87.50	87.50	9.00	9.00	0.00	0.00	0.00	0.00	0.00	0.00	0.00	0.00	
484321044	14918 CURRY ST	87.50	87.50	9.00	9.00	0.00	0.00	0.00	0.00	0.00	0.00	0.00	0.00	

MORENO VALLEY COMMUNITY SERVICES DISTRICT
FISCAL YEAR 2015/16 MAXIMUM AND APPLIED PARCEL TAXES/CHARGES

ASSESSOR'S PARCEL NUMBER	SITUS ADDRESS	ZONE A		ZONE C		ZONE D		ZONE E		ZONE M		ZONE S		TRACT NUMBER
		MAXIMUM	APPLIED	MAXIMUM	APPLIED	MAXIMUM	APPLIED	MAXIMUM	APPLIED	MAXIMUM	APPLIED	MAXIMUM	APPLIED	
484321045	14924 CURRY ST	87.50	87.50	9.00	9.00	0.00	0.00	0.00	0.00	0.00	0.00	0.00	0.00	
484321046	14928 CURRY ST	87.50	87.50	9.00	9.00	0.00	0.00	0.00	0.00	0.00	0.00	0.00	0.00	
484321047	14934 CURRY ST	87.50	87.50	9.00	9.00	0.00	0.00	0.00	0.00	0.00	0.00	0.00	0.00	
484321048	25950 CORIANDER CT	87.50	87.50	9.00	9.00	0.00	0.00	0.00	0.00	0.00	0.00	0.00	0.00	
484321049	25958 CORIANDER CT	87.50	87.50	9.00	9.00	0.00	0.00	0.00	0.00	0.00	0.00	0.00	0.00	
484321050	25964 CORIANDER CT	87.50	87.50	9.00	9.00	0.00	0.00	0.00	0.00	0.00	0.00	0.00	0.00	
484321051	25972 CORIANDER CT	87.50	87.50	9.00	9.00	0.00	0.00	0.00	0.00	0.00	0.00	0.00	0.00	
484321052	25980 CORIANDER CT	87.50	87.50	9.00	9.00	0.00	0.00	0.00	0.00	0.00	0.00	0.00	0.00	
484321053	25988 CORIANDER CT	87.50	87.50	9.00	9.00	0.00	0.00	0.00	0.00	0.00	0.00	0.00	0.00	
484321054	25996 CORIANDER CT	87.50	87.50	9.00	9.00	0.00	0.00	0.00	0.00	0.00	0.00	0.00	0.00	
484321055	25991 CORIANDER CT	87.50	87.50	9.00	9.00	0.00	0.00	0.00	0.00	0.00	0.00	0.00	0.00	
484321056	25981 CORIANDER CT	87.50	87.50	9.00	9.00	0.00	0.00	0.00	0.00	0.00	0.00	0.00	0.00	
484321057	25973 CORIANDER CT	87.50	87.50	9.00	9.00	0.00	0.00	0.00	0.00	0.00	0.00	0.00	0.00	
484321058	25965 CORIANDER CT	87.50	87.50	9.00	9.00	0.00	0.00	0.00	0.00	0.00	0.00	0.00	0.00	
484321059	25959 CORIANDER CT	87.50	87.50	9.00	9.00	0.00	0.00	0.00	0.00	0.00	0.00	0.00	0.00	
484321060	25953 CORIANDER CT	87.50	87.50	9.00	9.00	0.00	0.00	0.00	0.00	0.00	0.00	0.00	0.00	
484321061	25945 CORIANDER CT	87.50	87.50	9.00	9.00	0.00	0.00	0.00	0.00	0.00	0.00	0.00	0.00	
484321062	25937 CORIANDER CT	87.50	87.50	9.00	9.00	0.00	0.00	0.00	0.00	0.00	0.00	0.00	0.00	
484321063	25929 CORIANDER CT	87.50	87.50	9.00	9.00	0.00	0.00	0.00	0.00	0.00	0.00	0.00	0.00	
484321064	25921 CORIANDER CT	87.50	87.50	9.00	9.00	0.00	0.00	0.00	0.00	0.00	0.00	0.00	0.00	
484321065	25913 CORIANDER CT	87.50	87.50	9.00	9.00	0.00	0.00	0.00	0.00	0.00	0.00	0.00	0.00	
484321066	25905 CORIANDER CT	87.50	87.50	9.00	9.00	0.00	0.00	0.00	0.00	0.00	0.00	0.00	0.00	
484321067	25895 CORIANDER CT	87.50	87.50	9.00	9.00	0.00	0.00	0.00	0.00	0.00	0.00	0.00	0.00	
484322001	14941 CURRY ST	87.50	87.50	9.00	9.00	0.00	0.00	0.00	0.00	0.00	0.00	0.00	0.00	
484322002	14935 CURRY ST	87.50	87.50	9.00	9.00	0.00	0.00	0.00	0.00	0.00	0.00	0.00	0.00	
484322003	14929 CURRY ST	87.50	87.50	9.00	9.00	0.00	0.00	0.00	0.00	0.00	0.00	0.00	0.00	
484322004	14925 CURRY ST	87.50	87.50	9.00	9.00	0.00	0.00	0.00	0.00	0.00	0.00	0.00	0.00	
484322005	14919 CURRY ST	87.50	87.50	9.00	9.00	0.00	0.00	0.00	0.00	0.00	0.00	0.00	0.00	
484322006	25959 PARSLEY AVE	87.50	87.50	9.00	9.00	0.00	0.00	0.00	0.00	0.00	0.00	0.00	0.00	
484322007	25949 PARSLEY AVE	87.50	87.50	9.00	9.00	0.00	0.00	0.00	0.00	0.00	0.00	0.00	0.00	
484322008	25939 PARSLEY AVE	87.50	87.50	9.00	9.00	0.00	0.00	0.00	0.00	0.00	0.00	0.00	0.00	
484322009	25929 PARSLEY AVE	87.50	87.50	9.00	9.00	0.00	0.00	0.00	0.00	0.00	0.00	0.00	0.00	
484322010	25919 PARSLEY AVE	87.50	87.50	9.00	9.00	0.00	0.00	0.00	0.00	0.00	0.00	0.00	0.00	
484322011	25909 PARSLEY AVE	87.50	87.50	9.00	9.00	0.00	0.00	0.00	0.00	0.00	0.00	0.00	0.00	
484322012	25899 PARSLEY AVE	87.50	87.50	9.00	9.00	0.00	0.00	0.00	0.00	0.00	0.00	0.00	0.00	
484322013	25889 PARSLEY AVE	87.50	87.50	9.00	9.00	0.00	0.00	0.00	0.00	0.00	0.00	0.00	0.00	
485020004	15040 HEACOCK ST	87.50	87.50	9.00	9.00	0.00	0.00	0.00	0.00	0.00	0.00	0.00	0.00	

MORENO VALLEY COMMUNITY SERVICES DISTRICT
FISCAL YEAR 2015/16 MAXIMUM AND APPLIED PARCEL TAXES/CHARGES

ASSESSOR'S PARCEL NUMBER	SITUS ADDRESS	ZONE A		ZONE C		ZONE D		ZONE E		ZONE M		ZONE S		TRACT NUMBER
		MAXIMUM	APPLIED	MAXIMUM	APPLIED	MAXIMUM	APPLIED	MAXIMUM	APPLIED	MAXIMUM	APPLIED	MAXIMUM	APPLIED	
485020005		87.50	87.50	9.00	9.00	0.00	0.00	0.00	0.00	0.00	0.00	0.00	0.00	
485020006	24051 JOHN F KENNEDY DR	87.50	87.50	9.00	9.00	0.00	0.00	0.00	0.00	0.00	0.00	0.00	0.00	
485031001	15025 ELM CT	350.00	350.00	9.00	9.00	0.00	0.00	0.00	0.00	0.00	0.00	0.00	0.00	
485031002	15035 ELM CT	350.00	350.00	9.00	9.00	0.00	0.00	0.00	0.00	0.00	0.00	0.00	0.00	
485031003	15047 ELM CT	350.00	350.00	9.00	9.00	0.00	0.00	0.00	0.00	0.00	0.00	0.00	0.00	
485031004	15071 ELM CT	350.00	350.00	9.00	9.00	0.00	0.00	0.00	0.00	0.00	0.00	0.00	0.00	
485031005	15085 ELM CT	350.00	350.00	9.00	9.00	0.00	0.00	0.00	0.00	0.00	0.00	0.00	0.00	
485031006	15101 ELM CT	350.00	350.00	9.00	9.00	0.00	0.00	0.00	0.00	0.00	0.00	0.00	0.00	
485031007	15121 ELM CT	350.00	350.00	9.00	9.00	0.00	0.00	0.00	0.00	0.00	0.00	0.00	0.00	
485031008	15129 ELM CT	350.00	350.00	9.00	9.00	0.00	0.00	0.00	0.00	0.00	0.00	0.00	0.00	
485031009	15139 ELM CT	350.00	350.00	9.00	9.00	0.00	0.00	0.00	0.00	0.00	0.00	0.00	0.00	
485031010	15157 ELM CT	350.00	350.00	9.00	9.00	0.00	0.00	0.00	0.00	0.00	0.00	0.00	0.00	
485031011	15169 ELM CT	175.00	175.00	9.00	9.00	0.00	0.00	0.00	0.00	0.00	0.00	0.00	0.00	
485031012	15187 ELM CT	175.00	175.00	9.00	9.00	0.00	0.00	0.00	0.00	0.00	0.00	0.00	0.00	
485031013	24130 CLOVER AVE	87.50	87.50	9.00	9.00	0.00	0.00	0.00	0.00	0.00	0.00	0.00	0.00	
485031014	24144 CLOVER AVE	350.00	350.00	9.00	9.00	0.00	0.00	0.00	0.00	0.00	0.00	0.00	0.00	
485032001		87.50	87.50	9.00	9.00	0.00	0.00	0.00	0.00	0.00	0.00	0.00	0.00	
485032002	15186 ELM CT	350.00	350.00	9.00	9.00	0.00	0.00	0.00	0.00	0.00	0.00	0.00	0.00	
485032003	15178 ELM CT	350.00	350.00	9.00	9.00	0.00	0.00	0.00	0.00	0.00	0.00	0.00	0.00	
485032004	15158 ELM CT	350.00	350.00	9.00	9.00	0.00	0.00	0.00	0.00	0.00	0.00	0.00	0.00	
485032005	15136 ELM CT	350.00	350.00	9.00	9.00	0.00	0.00	0.00	0.00	0.00	0.00	0.00	0.00	
485032006	15128 ELM CT	350.00	350.00	9.00	9.00	0.00	0.00	0.00	0.00	0.00	0.00	0.00	0.00	
485032007	15116 ELM CT B	350.00	350.00	9.00	9.00	0.00	0.00	0.00	0.00	0.00	0.00	0.00	0.00	
485032008	15104 ELM CT	350.00	350.00	9.00	9.00	0.00	0.00	0.00	0.00	0.00	0.00	0.00	0.00	
485032009	15092 ELM CT	350.00	350.00	9.00	9.00	0.00	0.00	0.00	0.00	0.00	0.00	0.00	0.00	
485032010	15070 ELM CT	350.00	350.00	9.00	9.00	0.00	0.00	0.00	0.00	0.00	0.00	0.00	0.00	
485032011	15048 ELM CT	350.00	350.00	9.00	9.00	0.00	0.00	0.00	0.00	0.00	0.00	0.00	0.00	
485032012	15036 ELM CT	350.00	350.00	9.00	9.00	0.00	0.00	0.00	0.00	0.00	0.00	0.00	0.00	
485032014	15013 PEPPER CT	87.50	87.50	9.00	9.00	0.00	0.00	0.00	0.00	0.00	0.00	0.00	0.00	
485032015	15025 PEPPER CT	87.50	87.50	9.00	9.00	0.00	0.00	0.00	0.00	0.00	0.00	0.00	0.00	
485032016	15035 PEPPER CT	87.50	87.50	9.00	9.00	0.00	0.00	0.00	0.00	0.00	0.00	0.00	0.00	
485032017	15047 PEPPER CT	87.50	87.50	9.00	9.00	0.00	0.00	0.00	0.00	0.00	0.00	0.00	0.00	
485032018	15059 PEPPER CT	87.50	87.50	9.00	9.00	0.00	0.00	0.00	0.00	0.00	0.00	0.00	0.00	
485032019	15069 PEPPER CT	87.50	87.50	9.00	9.00	0.00	0.00	0.00	0.00	0.00	0.00	0.00	0.00	
485032020	15081 PEPPER CT	87.50	87.50	9.00	9.00	0.00	0.00	0.00	0.00	0.00	0.00	0.00	0.00	
485032021	15093 PEPPER CT	87.50	87.50	9.00	9.00	0.00	0.00	0.00	0.00	0.00	0.00	0.00	0.00	
485032022	15105 PEPPER CT	87.50	87.50	9.00	9.00	0.00	0.00	0.00	0.00	0.00	0.00	0.00	0.00	

MORENO VALLEY COMMUNITY SERVICES DISTRICT
FISCAL YEAR 2015/16 MAXIMUM AND APPLIED PARCEL TAXES/CHARGES

ASSESSOR'S PARCEL NUMBER	SITUS ADDRESS	ZONE A		ZONE C		ZONE D		ZONE E		ZONE M		ZONE S		TRACT NUMBER
		MAXIMUM	APPLIED	MAXIMUM	APPLIED	MAXIMUM	APPLIED	MAXIMUM	APPLIED	MAXIMUM	APPLIED	MAXIMUM	APPLIED	
485032023	15115 PEPPER CT	87.50	87.50	9.00	9.00	0.00	0.00	0.00	0.00	0.00	0.00	0.00	0.00	
485032024	15125 PEPPER CT	87.50	87.50	9.00	9.00	0.00	0.00	0.00	0.00	0.00	0.00	0.00	0.00	
485032025	15137 PEPPER CT	87.50	87.50	9.00	9.00	0.00	0.00	0.00	0.00	0.00	0.00	0.00	0.00	
485032026	15141 PEPPER CT	87.50	87.50	9.00	9.00	0.00	0.00	0.00	0.00	0.00	0.00	0.00	0.00	
485032027	15151 PEPPER CT	350.00	350.00	9.00	9.00	0.00	0.00	0.00	0.00	0.00	0.00	0.00	0.00	
485032028	15161 PEPPER CT	350.00	350.00	9.00	9.00	0.00	0.00	0.00	0.00	0.00	0.00	0.00	0.00	
485032029	15167 PEPPER CT	350.00	350.00	9.00	9.00	0.00	0.00	0.00	0.00	0.00	0.00	0.00	0.00	
485032030	15175 PEPPER CT	350.00	350.00	9.00	9.00	0.00	0.00	0.00	0.00	0.00	0.00	0.00	0.00	
485032031	24218 CLOVER AVE	350.00	350.00	9.00	9.00	0.00	0.00	0.00	0.00	0.00	0.00	0.00	0.00	
485032032	24204 CLOVER AVE	350.00	350.00	9.00	9.00	0.00	0.00	0.00	0.00	0.00	0.00	0.00	0.00	
485032033	24188 CLOVER AVE	350.00	350.00	9.00	9.00	0.00	0.00	0.00	0.00	0.00	0.00	0.00	0.00	
485033030	15014 PEPPER CT	87.50	87.50	9.00	9.00	0.00	0.00	0.00	0.00	0.00	0.00	0.00	0.00	
485033031	24131 CLOVER AVE	87.50	87.50	9.00	9.00	0.00	0.00	0.00	0.00	0.00	0.00	0.00	0.00	
485033032	24151 CLOVER AVE	87.50	87.50	9.00	9.00	0.00	0.00	0.00	0.00	0.00	0.00	0.00	0.00	
485033033	24161 CLOVER AVE	87.50	87.50	9.00	9.00	0.00	0.00	0.00	0.00	0.00	0.00	0.00	0.00	
485033034	24171 CLOVER AVE	87.50	87.50	9.00	9.00	0.00	0.00	0.00	0.00	0.00	0.00	0.00	0.00	
485033035	24185 CLOVER AVE	87.50	87.50	9.00	9.00	0.00	0.00	0.00	0.00	0.00	0.00	0.00	0.00	
485033036	24209 CLOVER AVE	87.50	87.50	9.00	9.00	0.00	0.00	0.00	0.00	0.00	0.00	0.00	0.00	
485033037	24197 CLOVER AVE	87.50	87.50	9.00	9.00	0.00	0.00	0.00	0.00	0.00	0.00	0.00	0.00	
485033038	15254 PEPPER CT	87.50	87.50	9.00	9.00	0.00	0.00	0.00	0.00	0.00	0.00	0.00	0.00	
485033039	15244 PEPPER CT	87.50	87.50	9.00	9.00	0.00	0.00	0.00	0.00	0.00	0.00	0.00	0.00	
485033040	15234 PEPPER CT	87.50	87.50	9.00	9.00	0.00	0.00	0.00	0.00	0.00	0.00	0.00	0.00	
485033041	15212 PEPPER CT	87.50	87.50	9.00	9.00	0.00	0.00	0.00	0.00	0.00	0.00	0.00	0.00	
485033042	15200 PEPPER CT	87.50	87.50	9.00	9.00	0.00	0.00	0.00	0.00	0.00	0.00	0.00	0.00	
485033043	15188 PEPPER CT	87.50	87.50	9.00	9.00	0.00	0.00	0.00	0.00	0.00	0.00	0.00	0.00	
485033044	15176 PEPPER CT	87.50	87.50	9.00	9.00	0.00	0.00	0.00	0.00	0.00	0.00	0.00	0.00	
485033045	15164 PEPPER CT	87.50	87.50	9.00	9.00	0.00	0.00	0.00	0.00	0.00	0.00	0.00	0.00	
485033046	15160 PEPPER CT	87.50	87.50	9.00	9.00	0.00	0.00	0.00	0.00	0.00	0.00	0.00	0.00	
485033047	15150 PEPPER CT	87.50	87.50	9.00	9.00	0.00	0.00	0.00	0.00	0.00	0.00	0.00	0.00	
485033048	15140 PEPPER CT	87.50	87.50	9.00	9.00	0.00	0.00	0.00	0.00	0.00	0.00	0.00	0.00	
485033049	15136 PEPPER CT	87.50	87.50	9.00	9.00	0.00	0.00	0.00	0.00	0.00	0.00	0.00	0.00	
485033050	15124 PEPPER CT	87.50	87.50	9.00	9.00	0.00	0.00	0.00	0.00	0.00	0.00	0.00	0.00	
485033051	15116 PEPPER CT	87.50	87.50	9.00	9.00	0.00	0.00	0.00	0.00	0.00	0.00	0.00	0.00	
485033052	15104 PEPPER CT	87.50	87.50	9.00	9.00	0.00	0.00	0.00	0.00	0.00	0.00	0.00	0.00	
485033053	15092 PEPPER CT	87.50	87.50	9.00	9.00	0.00	0.00	0.00	0.00	0.00	0.00	0.00	0.00	
485033054	15082 PEPPER CT	87.50	87.50	9.00	9.00	0.00	0.00	0.00	0.00	0.00	0.00	0.00	0.00	
485033055	15070 PEPPER CT	87.50	87.50	9.00	9.00	0.00	0.00	0.00	0.00	0.00	0.00	0.00	0.00	

MORENO VALLEY COMMUNITY SERVICES DISTRICT
FISCAL YEAR 2015/16 MAXIMUM AND APPLIED PARCEL TAXES/CHARGES

ASSESSOR'S PARCEL NUMBER	SITUS ADDRESS	ZONE A		ZONE C		ZONE D		ZONE E		ZONE M		ZONE S		TRACT NUMBER
		MAXIMUM	APPLIED	MAXIMUM	APPLIED	MAXIMUM	APPLIED	MAXIMUM	APPLIED	MAXIMUM	APPLIED	MAXIMUM	APPLIED	
485033056	15058 PEPPER CT	87.50	87.50	9.00	9.00	0.00	0.00	0.00	0.00	0.00	0.00	0.00	0.00	
485033057	15048 PEPPER CT	87.50	87.50	9.00	9.00	0.00	0.00	0.00	0.00	0.00	0.00	0.00	0.00	
485033058	15036 PEPPER CT	87.50	87.50	9.00	9.00	0.00	0.00	0.00	0.00	0.00	0.00	0.00	0.00	
485033059	15024 PEPPER CT	87.50	87.50	9.00	9.00	0.00	0.00	0.00	0.00	0.00	0.00	0.00	0.00	
485041001	24281 GABRIEL ST	87.50	87.50	9.00	9.00	0.00	0.00	0.00	0.00	0.00	0.00	0.00	0.00	
485041002	24291 GABRIEL ST	87.50	87.50	9.00	9.00	0.00	0.00	0.00	0.00	0.00	0.00	0.00	0.00	
485041003	24301 GABRIEL ST	87.50	87.50	9.00	9.00	0.00	0.00	0.00	0.00	0.00	0.00	0.00	0.00	
485042001	24282 NICOLE CT	87.50	87.50	9.00	9.00	0.00	0.00	0.00	0.00	0.00	0.00	0.00	0.00	
485042002	24292 NICOLE CT	87.50	87.50	9.00	9.00	0.00	0.00	0.00	0.00	0.00	0.00	0.00	0.00	
485042003	24302 NICOLE CT	87.50	87.50	9.00	9.00	0.00	0.00	0.00	0.00	0.00	0.00	0.00	0.00	
485042004	24312 NICOLE CT	87.50	87.50	9.00	9.00	0.00	0.00	0.00	0.00	0.00	0.00	0.00	0.00	
485042005	24322 NICOLE CT	87.50	87.50	9.00	9.00	0.00	0.00	0.00	0.00	0.00	0.00	0.00	0.00	
485042006	24332 NICOLE CT	87.50	87.50	9.00	9.00	0.00	0.00	0.00	0.00	0.00	0.00	0.00	0.00	
485042007	24342 NICOLE CT	87.50	87.50	9.00	9.00	0.00	0.00	0.00	0.00	0.00	0.00	0.00	0.00	
485042008	24352 NICOLE CT	87.50	87.50	9.00	9.00	0.00	0.00	0.00	0.00	0.00	0.00	0.00	0.00	
485042009	24362 NICOLE CT	87.50	87.50	9.00	9.00	0.00	0.00	0.00	0.00	0.00	0.00	0.00	0.00	
485042010	24372 NICOLE CT	87.50	87.50	9.00	9.00	0.00	0.00	0.00	0.00	0.00	0.00	0.00	0.00	
485042011	24382 NICOLE CT	87.50	87.50	9.00	9.00	0.00	0.00	0.00	0.00	0.00	0.00	0.00	0.00	
485042012	24392 NICOLE CT	87.50	87.50	9.00	9.00	0.00	0.00	0.00	0.00	0.00	0.00	0.00	0.00	
485042013	24393 NICOLE CT	87.50	87.50	9.00	9.00	0.00	0.00	0.00	0.00	0.00	0.00	0.00	0.00	
485042014	24383 NICOLE CT	87.50	87.50	9.00	9.00	0.00	0.00	0.00	0.00	0.00	0.00	0.00	0.00	
485042015	24373 NICOLE CT	87.50	87.50	9.00	9.00	0.00	0.00	0.00	0.00	0.00	0.00	0.00	0.00	
485042016	24363 NICOLE CT	87.50	87.50	9.00	9.00	0.00	0.00	0.00	0.00	0.00	0.00	0.00	0.00	
485042017	24353 NICOLE CT	87.50	87.50	9.00	9.00	0.00	0.00	0.00	0.00	0.00	0.00	0.00	0.00	
485042018	24343 NICOLE CT	87.50	87.50	9.00	9.00	0.00	0.00	0.00	0.00	0.00	0.00	0.00	0.00	
485042019	24333 NICOLE CT	87.50	87.50	9.00	9.00	0.00	0.00	0.00	0.00	0.00	0.00	0.00	0.00	
485042020	24323 NICOLE CT	87.50	87.50	9.00	9.00	0.00	0.00	0.00	0.00	0.00	0.00	0.00	0.00	
485042021	24313 NICOLE CT	87.50	87.50	9.00	9.00	0.00	0.00	0.00	0.00	0.00	0.00	0.00	0.00	
485042022	24303 NICOLE CT	87.50	87.50	9.00	9.00	0.00	0.00	0.00	0.00	0.00	0.00	0.00	0.00	
485042023	24293 NICOLE CT	87.50	87.50	9.00	9.00	0.00	0.00	0.00	0.00	0.00	0.00	0.00	0.00	
485042024	24283 NICOLE CT	87.50	87.50	9.00	9.00	0.00	0.00	0.00	0.00	0.00	0.00	0.00	0.00	
485042025	24280 GABRIEL ST	87.50	87.50	9.00	9.00	0.00	0.00	0.00	0.00	0.00	0.00	0.00	0.00	
485042026	24290 GABRIEL ST	87.50	87.50	9.00	9.00	0.00	0.00	0.00	0.00	0.00	0.00	0.00	0.00	
485042027	24300 GABRIEL ST	87.50	87.50	9.00	9.00	0.00	0.00	0.00	0.00	0.00	0.00	0.00	0.00	
485043001	15009 PAIGE AVE	87.50	87.50	9.00	9.00	0.00	0.00	0.00	0.00	0.00	0.00	0.00	0.00	
485043002	15019 PAIGE AVE	87.50	87.50	9.00	9.00	0.00	0.00	0.00	0.00	0.00	0.00	0.00	0.00	
485043003	15027 PAIGE AVE	87.50	87.50	9.00	9.00	0.00	0.00	0.00	0.00	0.00	0.00	0.00	0.00	

MORENO VALLEY COMMUNITY SERVICES DISTRICT
FISCAL YEAR 2015/16 MAXIMUM AND APPLIED PARCEL TAXES/CHARGES

ASSESSOR'S PARCEL NUMBER	SITUS ADDRESS	ZONE A		ZONE C		ZONE D		ZONE E		ZONE M		ZONE S		TRACT NUMBER
		MAXIMUM	APPLIED	MAXIMUM	APPLIED	MAXIMUM	APPLIED	MAXIMUM	APPLIED	MAXIMUM	APPLIED	MAXIMUM	APPLIED	
485043004	15033 PAIGE AVE	87.50	87.50	9.00	9.00	0.00	0.00	0.00	0.00	0.00	0.00	0.00	0.00	
485043005	15041 PAIGE AVE	87.50	87.50	9.00	9.00	0.00	0.00	0.00	0.00	0.00	0.00	0.00	0.00	
485043006	15047 PAIGE AVE	87.50	87.50	9.00	9.00	0.00	0.00	0.00	0.00	0.00	0.00	0.00	0.00	
485043007	15053 PAIGE AVE	87.50	87.50	9.00	9.00	0.00	0.00	0.00	0.00	0.00	0.00	0.00	0.00	
485043008	15061 PAIGE AVE	87.50	87.50	9.00	9.00	0.00	0.00	0.00	0.00	0.00	0.00	0.00	0.00	
485043009	15069 PAIGE AVE	87.50	87.50	9.00	9.00	0.00	0.00	0.00	0.00	0.00	0.00	0.00	0.00	
485043010	15077 PAIGE AVE	87.50	87.50	9.00	9.00	0.00	0.00	0.00	0.00	0.00	0.00	0.00	0.00	
485043011	15085 PAIGE AVE	87.50	87.50	9.00	9.00	0.00	0.00	0.00	0.00	0.00	0.00	0.00	0.00	
485043012	15093 PAIGE AVE	87.50	87.50	9.00	9.00	0.00	0.00	0.00	0.00	0.00	0.00	0.00	0.00	
485043013	15101 PAIGE AVE	87.50	87.50	9.00	9.00	0.00	0.00	0.00	0.00	0.00	0.00	0.00	0.00	
485043014	15107 PAIGE AVE	87.50	87.50	9.00	9.00	0.00	0.00	0.00	0.00	0.00	0.00	0.00	0.00	
485043015	15113 PAIGE AVE	87.50	87.50	9.00	9.00	0.00	0.00	0.00	0.00	0.00	0.00	0.00	0.00	
485043016	15121 PAIGE AVE	87.50	87.50	9.00	9.00	0.00	0.00	0.00	0.00	0.00	0.00	0.00	0.00	
485051001	24310 GABRIEL ST	87.50	87.50	9.00	9.00	0.00	0.00	0.00	0.00	0.00	0.00	0.00	0.00	
485051002	24320 GABRIEL ST	87.50	87.50	9.00	9.00	0.00	0.00	0.00	0.00	0.00	0.00	0.00	0.00	
485051003	24330 GABRIEL ST	87.50	87.50	9.00	9.00	0.00	0.00	0.00	0.00	0.00	0.00	0.00	0.00	
485051004	24340 GABRIEL ST	87.50	87.50	9.00	9.00	0.00	0.00	0.00	0.00	0.00	0.00	0.00	0.00	
485051005	24350 GABRIEL ST	87.50	87.50	9.00	9.00	0.00	0.00	0.00	0.00	0.00	0.00	0.00	0.00	
485051006	24360 GABRIEL ST	87.50	87.50	9.00	9.00	0.00	0.00	0.00	0.00	0.00	0.00	0.00	0.00	
485051007	24370 GABRIEL ST	87.50	87.50	9.00	9.00	0.00	0.00	0.00	0.00	0.00	0.00	0.00	0.00	
485051008	24380 GABRIEL ST	87.50	87.50	9.00	9.00	0.00	0.00	0.00	0.00	0.00	0.00	0.00	0.00	
485051009	24390 GABRIEL ST	87.50	87.50	9.00	9.00	0.00	0.00	0.00	0.00	0.00	0.00	0.00	0.00	
485052001	24311 GABRIEL ST	87.50	87.50	9.00	9.00	0.00	0.00	0.00	0.00	0.00	0.00	0.00	0.00	
485052002	24321 GABRIEL ST	87.50	87.50	9.00	9.00	0.00	0.00	0.00	0.00	0.00	0.00	0.00	0.00	
485052003	24331 GABRIEL ST	87.50	87.50	9.00	9.00	0.00	0.00	0.00	0.00	0.00	0.00	0.00	0.00	
485052004	24341 GABRIEL ST	87.50	87.50	9.00	9.00	0.00	0.00	0.00	0.00	0.00	0.00	0.00	0.00	
485052005	24351 GABRIEL ST	87.50	87.50	9.00	9.00	0.00	0.00	0.00	0.00	0.00	0.00	0.00	0.00	
485052006	24361 GABRIEL ST	87.50	87.50	9.00	9.00	0.00	0.00	0.00	0.00	0.00	0.00	0.00	0.00	
485052007	24377 GABRIEL ST	87.50	87.50	9.00	9.00	0.00	0.00	0.00	0.00	0.00	0.00	0.00	0.00	
485052008	24393 GABRIEL ST	87.50	87.50	9.00	9.00	0.00	0.00	0.00	0.00	0.00	0.00	0.00	0.00	
485052009	24405 GABRIEL ST	87.50	87.50	9.00	9.00	0.00	0.00	0.00	0.00	0.00	0.00	0.00	0.00	
485052010	24419 GABRIEL ST	87.50	87.50	9.00	9.00	0.00	0.00	0.00	0.00	0.00	0.00	0.00	0.00	
485052011	24435 GABRIEL ST	87.50	87.50	9.00	9.00	0.00	0.00	0.00	0.00	0.00	0.00	0.00	0.00	
485052012	24451 GABRIEL ST	87.50	87.50	9.00	9.00	0.00	0.00	0.00	0.00	0.00	0.00	0.00	0.00	
485052013	24469 GABRIEL ST	87.50	87.50	9.00	9.00	0.00	0.00	0.00	0.00	0.00	0.00	0.00	0.00	
485052014	24481 GABRIEL ST	87.50	87.50	9.00	9.00	0.00	0.00	0.00	0.00	0.00	0.00	0.00	0.00	
485052015	24489 GABRIEL ST	87.50	87.50	9.00	9.00	0.00	0.00	0.00	0.00	0.00	0.00	0.00	0.00	

MORENO VALLEY COMMUNITY SERVICES DISTRICT
FISCAL YEAR 2015/16 MAXIMUM AND APPLIED PARCEL TAXES/CHARGES

ASSESSOR'S PARCEL NUMBER	SITUS ADDRESS	ZONE A		ZONE C		ZONE D		ZONE E		ZONE M		ZONE S		TRACT NUMBER
		MAXIMUM	APPLIED	MAXIMUM	APPLIED	MAXIMUM	APPLIED	MAXIMUM	APPLIED	MAXIMUM	APPLIED	MAXIMUM	APPLIED	
485052016	24499 GABRIEL ST	87.50	87.50	9.00	9.00	0.00	0.00	0.00	0.00	0.00	0.00	0.00	0.00	
485052017	24507 GABRIEL ST	87.50	87.50	9.00	9.00	0.00	0.00	0.00	0.00	0.00	0.00	0.00	0.00	
485052018	24515 GABRIEL ST	87.50	87.50	9.00	9.00	0.00	0.00	0.00	0.00	0.00	0.00	0.00	0.00	
485052019	24523 GABRIEL ST	87.50	87.50	9.00	9.00	0.00	0.00	0.00	0.00	0.00	0.00	0.00	0.00	
485052020	24531 GABRIEL ST	87.50	87.50	9.00	9.00	0.00	0.00	0.00	0.00	0.00	0.00	0.00	0.00	
485052021	24539 GABRIEL ST	87.50	87.50	9.00	9.00	0.00	0.00	0.00	0.00	0.00	0.00	0.00	0.00	
485052022	24547 GABRIEL ST	87.50	87.50	9.00	9.00	0.00	0.00	0.00	0.00	0.00	0.00	0.00	0.00	
485052023	24555 GABRIEL ST	87.50	87.50	9.00	9.00	0.00	0.00	0.00	0.00	0.00	0.00	0.00	0.00	
485052024	24563 GABRIEL ST	87.50	87.50	9.00	9.00	0.00	0.00	0.00	0.00	0.00	0.00	0.00	0.00	
485052025	24571 GABRIEL ST	87.50	87.50	9.00	9.00	0.00	0.00	0.00	0.00	0.00	0.00	0.00	0.00	
485052026	24579 GABRIEL ST	87.50	87.50	9.00	9.00	0.00	0.00	0.00	0.00	0.00	0.00	0.00	0.00	
485052027	24286 KARRY CT	87.50	87.50	9.00	9.00	0.00	0.00	0.00	0.00	0.00	0.00	0.00	0.00	
485052028	24292 KARRY CT	87.50	87.50	9.00	9.00	0.00	0.00	0.00	0.00	0.00	0.00	0.00	0.00	
485052029	24298 KARRY CT	87.50	87.50	9.00	9.00	0.00	0.00	0.00	0.00	0.00	0.00	0.00	0.00	
485052030	24304 KARRY CT	87.50	87.50	9.00	9.00	0.00	0.00	0.00	0.00	0.00	0.00	0.00	0.00	
485052031	24312 KARRY CT	87.50	87.50	9.00	9.00	0.00	0.00	0.00	0.00	0.00	0.00	0.00	0.00	
485052032	24318 KARRY CT	87.50	87.50	9.00	9.00	0.00	0.00	0.00	0.00	0.00	0.00	0.00	0.00	
485052033	24326 KARRY CT	87.50	87.50	9.00	9.00	0.00	0.00	0.00	0.00	0.00	0.00	0.00	0.00	
485052034	24334 KARRY CT	87.50	87.50	9.00	9.00	0.00	0.00	0.00	0.00	0.00	0.00	0.00	0.00	
485052035	24340 KARRY CT	87.50	87.50	9.00	9.00	0.00	0.00	0.00	0.00	0.00	0.00	0.00	0.00	
485052036	24346 KARRY CT	87.50	87.50	9.00	9.00	0.00	0.00	0.00	0.00	0.00	0.00	0.00	0.00	
485052037	24348 KARRY CT	87.50	87.50	9.00	9.00	0.00	0.00	0.00	0.00	0.00	0.00	0.00	0.00	
485052038	24349 KARRY CT	87.50	87.50	9.00	9.00	0.00	0.00	0.00	0.00	0.00	0.00	0.00	0.00	
485052039	24347 KARRY CT	87.50	87.50	9.00	9.00	0.00	0.00	0.00	0.00	0.00	0.00	0.00	0.00	
485052040	24341 KARRY CT	87.50	87.50	9.00	9.00	0.00	0.00	0.00	0.00	0.00	0.00	0.00	0.00	
485052041	24335 KARRY CT	87.50	87.50	9.00	9.00	0.00	0.00	0.00	0.00	0.00	0.00	0.00	0.00	
485052042	24327 KARRY CT	87.50	87.50	9.00	9.00	0.00	0.00	0.00	0.00	0.00	0.00	0.00	0.00	
485052043	24319 KARRY CT	87.50	87.50	9.00	9.00	0.00	0.00	0.00	0.00	0.00	0.00	0.00	0.00	
485052044	24313 KARRY CT	87.50	87.50	9.00	9.00	0.00	0.00	0.00	0.00	0.00	0.00	0.00	0.00	
485052045	24305 KARRY CT	87.50	87.50	9.00	9.00	0.00	0.00	0.00	0.00	0.00	0.00	0.00	0.00	
485052046	24299 KARRY CT	87.50	87.50	9.00	9.00	0.00	0.00	0.00	0.00	0.00	0.00	0.00	0.00	
485052047	24293 KARRY CT	87.50	87.50	9.00	9.00	0.00	0.00	0.00	0.00	0.00	0.00	0.00	0.00	
485052048	24287 KARRY CT	87.50	87.50	9.00	9.00	0.00	0.00	0.00	0.00	0.00	0.00	0.00	0.00	
485052049	24286 KURT CT	87.50	87.50	9.00	9.00	0.00	0.00	0.00	0.00	0.00	0.00	0.00	0.00	
485052050	24294 KURT CT	87.50	87.50	9.00	9.00	0.00	0.00	0.00	0.00	0.00	0.00	0.00	0.00	
485052051	24300 KURT CT	87.50	87.50	9.00	9.00	0.00	0.00	0.00	0.00	0.00	0.00	0.00	0.00	
485052052	24306 KURT CT	87.50	87.50	9.00	9.00	0.00	0.00	0.00	0.00	0.00	0.00	0.00	0.00	

MORENO VALLEY COMMUNITY SERVICES DISTRICT
FISCAL YEAR 2015/16 MAXIMUM AND APPLIED PARCEL TAXES/CHARGES

ASSESSOR'S PARCEL NUMBER	SITUS ADDRESS	ZONE A		ZONE C		ZONE D		ZONE E		ZONE M		ZONE S		TRACT NUMBER
		MAXIMUM	APPLIED	MAXIMUM	APPLIED	MAXIMUM	APPLIED	MAXIMUM	APPLIED	MAXIMUM	APPLIED	MAXIMUM	APPLIED	
485052053	24314 KURT CT	87.50	87.50	9.00	9.00	0.00	0.00	0.00	0.00	0.00	0.00	0.00	0.00	
485052054	24320 KURT CT	87.50	87.50	9.00	9.00	0.00	0.00	0.00	0.00	0.00	0.00	0.00	0.00	
485052055	24328 KURT CT	87.50	87.50	9.00	9.00	0.00	0.00	0.00	0.00	0.00	0.00	0.00	0.00	
485052056	24336 KURT CT	87.50	87.50	9.00	9.00	0.00	0.00	0.00	0.00	0.00	0.00	0.00	0.00	
485052057	24342 KURT CT	87.50	87.50	9.00	9.00	0.00	0.00	0.00	0.00	0.00	0.00	0.00	0.00	
485052058	24348 KURT CT	87.50	87.50	9.00	9.00	0.00	0.00	0.00	0.00	0.00	0.00	0.00	0.00	
485052059	24350 KURT CT	87.50	87.50	9.00	9.00	0.00	0.00	0.00	0.00	0.00	0.00	0.00	0.00	
485052060	24351 KURT CT	87.50	87.50	9.00	9.00	0.00	0.00	0.00	0.00	0.00	0.00	0.00	0.00	
485052061	24349 KURT CT	87.50	87.50	9.00	9.00	0.00	0.00	0.00	0.00	0.00	0.00	0.00	0.00	
485052062	24343 KURT CT	87.50	87.50	9.00	9.00	0.00	0.00	0.00	0.00	0.00	0.00	0.00	0.00	
485052063	24337 KURT CT	87.50	87.50	9.00	9.00	0.00	0.00	0.00	0.00	0.00	0.00	0.00	0.00	
485052064	24329 KURT CT	87.50	87.50	9.00	9.00	0.00	0.00	0.00	0.00	0.00	0.00	0.00	0.00	
485052065	24321 KURT CT	87.50	87.50	9.00	9.00	0.00	0.00	0.00	0.00	0.00	0.00	0.00	0.00	
485053001	24410 TYANN CT	87.50	87.50	9.00	9.00	0.00	0.00	0.00	0.00	0.00	0.00	0.00	0.00	
485053002	24420 TYANN CT	87.50	87.50	9.00	9.00	0.00	0.00	0.00	0.00	0.00	0.00	0.00	0.00	
485053003	24430 TYANN CT	87.50	87.50	9.00	9.00	0.00	0.00	0.00	0.00	0.00	0.00	0.00	0.00	
485053004	24440 TYANN CT	87.50	87.50	9.00	9.00	0.00	0.00	0.00	0.00	0.00	0.00	0.00	0.00	
485053005	24450 TYANN CT	87.50	87.50	9.00	9.00	0.00	0.00	0.00	0.00	0.00	0.00	0.00	0.00	
485053006	24460 TYANN CT	87.50	87.50	9.00	9.00	0.00	0.00	0.00	0.00	0.00	0.00	0.00	0.00	
485053007	24470 TYANN CT	87.50	87.50	9.00	9.00	0.00	0.00	0.00	0.00	0.00	0.00	0.00	0.00	
485053008	24480 TYANN CT	87.50	87.50	9.00	9.00	0.00	0.00	0.00	0.00	0.00	0.00	0.00	0.00	
485053009	24490 TYANN CT	87.50	87.50	9.00	9.00	0.00	0.00	0.00	0.00	0.00	0.00	0.00	0.00	
485053010	24489 TYANN CT	87.50	87.50	9.00	9.00	0.00	0.00	0.00	0.00	0.00	0.00	0.00	0.00	
485053011	24479 TYANN CT	87.50	87.50	9.00	9.00	0.00	0.00	0.00	0.00	0.00	0.00	0.00	0.00	
485053012	24469 TYANN CT	87.50	87.50	9.00	9.00	0.00	0.00	0.00	0.00	0.00	0.00	0.00	0.00	
485053013	24459 TYANN CT	87.50	87.50	9.00	9.00	0.00	0.00	0.00	0.00	0.00	0.00	0.00	0.00	
485053014	24449 TYANN CT	87.50	87.50	9.00	9.00	0.00	0.00	0.00	0.00	0.00	0.00	0.00	0.00	
485053015	24439 TYANN CT	87.50	87.50	9.00	9.00	0.00	0.00	0.00	0.00	0.00	0.00	0.00	0.00	
485053016	24429 TYANN CT	87.50	87.50	9.00	9.00	0.00	0.00	0.00	0.00	0.00	0.00	0.00	0.00	
485053017	24419 TYANN CT	87.50	87.50	9.00	9.00	0.00	0.00	0.00	0.00	0.00	0.00	0.00	0.00	
485053018	24409 TYANN CT	87.50	87.50	9.00	9.00	0.00	0.00	0.00	0.00	0.00	0.00	0.00	0.00	
485053019	24406 FILAREE AVE	87.50	87.50	9.00	9.00	0.00	0.00	0.00	0.00	0.00	0.00	0.00	0.00	
485053020	24416 FILAREE AVE	87.50	87.50	9.00	9.00	0.00	0.00	0.00	0.00	0.00	0.00	0.00	0.00	
485053021	24426 FILAREE AVE	87.50	87.50	9.00	9.00	0.00	0.00	0.00	0.00	0.00	0.00	0.00	0.00	
485053022	24436 FILAREE AVE	87.50	87.50	9.00	9.00	0.00	0.00	0.00	0.00	0.00	0.00	0.00	0.00	
485053023	24446 FILAREE AVE	87.50	87.50	9.00	9.00	0.00	0.00	0.00	0.00	0.00	0.00	0.00	0.00	
485053024	24456 FILAREE AVE	87.50	87.50	9.00	9.00	0.00	0.00	0.00	0.00	0.00	0.00	0.00	0.00	

MORENO VALLEY COMMUNITY SERVICES DISTRICT
FISCAL YEAR 2015/16 MAXIMUM AND APPLIED PARCEL TAXES/CHARGES

ASSESSOR'S PARCEL NUMBER	SITUS ADDRESS	ZONE A		ZONE C		ZONE D		ZONE E		ZONE M		ZONE S		TRACT NUMBER
		MAXIMUM	APPLIED	MAXIMUM	APPLIED	MAXIMUM	APPLIED	MAXIMUM	APPLIED	MAXIMUM	APPLIED	MAXIMUM	APPLIED	
485053025	24466 FILAREE AVE	87.50	87.50	9.00	9.00	0.00	0.00	0.00	0.00	0.00	0.00	0.00	0.00	
485053026	24476 FILAREE AVE	87.50	87.50	9.00	9.00	0.00	0.00	0.00	0.00	0.00	0.00	0.00	0.00	
485053027	24486 FILAREE AVE	87.50	87.50	9.00	9.00	0.00	0.00	0.00	0.00	0.00	0.00	0.00	0.00	
485053028	24496 FILAREE AVE	87.50	87.50	9.00	9.00	0.00	0.00	0.00	0.00	0.00	0.00	0.00	0.00	
485054001	24405 FILAREE AVE	87.50	87.50	9.00	9.00	0.00	0.00	0.00	0.00	0.00	0.00	0.00	0.00	
485054002	24415 FILAREE AVE	87.50	87.50	9.00	9.00	0.00	0.00	0.00	0.00	0.00	0.00	0.00	0.00	
485054003	24425 FILAREE AVE	87.50	87.50	9.00	9.00	0.00	0.00	0.00	0.00	0.00	0.00	0.00	0.00	
485054004	24435 FILAREE AVE	87.50	87.50	9.00	9.00	0.00	0.00	0.00	0.00	0.00	0.00	0.00	0.00	
485054005	24445 FILAREE AVE	87.50	87.50	9.00	9.00	0.00	0.00	0.00	0.00	0.00	0.00	0.00	0.00	
485054006	24455 FILAREE AVE	87.50	87.50	9.00	9.00	0.00	0.00	0.00	0.00	0.00	0.00	0.00	0.00	
485054007	24465 FILAREE AVE	87.50	87.50	9.00	9.00	0.00	0.00	0.00	0.00	0.00	0.00	0.00	0.00	
485054008	24475 FILAREE AVE	87.50	87.50	9.00	9.00	0.00	0.00	0.00	0.00	0.00	0.00	0.00	0.00	
485054009	24485 FILAREE AVE	87.50	87.50	9.00	9.00	0.00	0.00	0.00	0.00	0.00	0.00	0.00	0.00	
485054010	24495 FILAREE AVE	87.50	87.50	9.00	9.00	0.00	0.00	0.00	0.00	0.00	0.00	0.00	0.00	
485055001	24303 KURT CT	87.50	87.50	9.00	9.00	0.00	0.00	0.00	0.00	0.00	0.00	0.00	0.00	
485055002	24295 KURT CT	87.50	87.50	9.00	9.00	0.00	0.00	0.00	0.00	0.00	0.00	0.00	0.00	
485055003	24287 KURT CT	87.50	87.50	9.00	9.00	0.00	0.00	0.00	0.00	0.00	0.00	0.00	0.00	
485055004	24281 KURT CT	87.50	87.50	9.00	9.00	0.00	0.00	0.00	0.00	0.00	0.00	0.00	0.00	
485055005	24277 KURT CT	87.50	87.50	9.00	9.00	0.00	0.00	0.00	0.00	0.00	0.00	0.00	0.00	
485055006	15219 PAIGE AVE	87.50	87.50	9.00	9.00	0.00	0.00	0.00	0.00	0.00	0.00	0.00	0.00	
485055007	15213 PAIGE AVE	87.50	87.50	9.00	9.00	0.00	0.00	0.00	0.00	0.00	0.00	0.00	0.00	
485055008	15207 PAIGE AVE	87.50	87.50	9.00	9.00	0.00	0.00	0.00	0.00	0.00	0.00	0.00	0.00	
485055009	15201 PAIGE AVE	87.50	87.50	9.00	9.00	0.00	0.00	0.00	0.00	0.00	0.00	0.00	0.00	
485055010	15195 PAIGE AVE	87.50	87.50	9.00	9.00	0.00	0.00	0.00	0.00	0.00	0.00	0.00	0.00	
485055011	15187 PAIGE AVE	87.50	87.50	9.00	9.00	0.00	0.00	0.00	0.00	0.00	0.00	0.00	0.00	
485055012	15179 PAIGE AVE	87.50	87.50	9.00	9.00	0.00	0.00	0.00	0.00	0.00	0.00	0.00	0.00	
485055013	15171 PAIGE AVE	87.50	87.50	9.00	9.00	0.00	0.00	0.00	0.00	0.00	0.00	0.00	0.00	
485055014	15165 PAIGE AVE	87.50	87.50	9.00	9.00	0.00	0.00	0.00	0.00	0.00	0.00	0.00	0.00	
485055015	15159 PAIGE AVE	87.50	87.50	9.00	9.00	0.00	0.00	0.00	0.00	0.00	0.00	0.00	0.00	
485055016	15149 PAIGE AVE	87.50	87.50	9.00	9.00	0.00	0.00	0.00	0.00	0.00	0.00	0.00	0.00	
485055017	15143 PAIGE AVE	87.50	87.50	9.00	9.00	0.00	0.00	0.00	0.00	0.00	0.00	0.00	0.00	
485055018	15137 PAIGE AVE	87.50	87.50	9.00	9.00	0.00	0.00	0.00	0.00	0.00	0.00	0.00	0.00	
485061001	24512 BEAL AVE	87.50	87.50	9.00	9.00	0.00	0.00	0.00	0.00	0.00	0.00	0.00	0.00	
485061002	24524 BEAL AVE	87.50	87.50	9.00	9.00	0.00	0.00	0.00	0.00	0.00	0.00	0.00	0.00	
485061003	24536 BEAL AVE	87.50	87.50	9.00	9.00	0.00	0.00	0.00	0.00	0.00	0.00	0.00	0.00	
485061004	24548 BEAL AVE	87.50	87.50	9.00	9.00	0.00	0.00	0.00	0.00	0.00	0.00	0.00	0.00	
485061005	24560 BEAL AVE	87.50	87.50	9.00	9.00	0.00	0.00	0.00	0.00	0.00	0.00	0.00	0.00	

MORENO VALLEY COMMUNITY SERVICES DISTRICT
FISCAL YEAR 2015/16 MAXIMUM AND APPLIED PARCEL TAXES/CHARGES

ASSESSOR'S PARCEL NUMBER	SITUS ADDRESS	ZONE A		ZONE C		ZONE D		ZONE E		ZONE M		ZONE S		TRACT NUMBER
		MAXIMUM	APPLIED	MAXIMUM	APPLIED	MAXIMUM	APPLIED	MAXIMUM	APPLIED	MAXIMUM	APPLIED	MAXIMUM	APPLIED	
485061006	24572 BEAL AVE	87.50	87.50	9.00	9.00	0.00	0.00	0.00	0.00	0.00	0.00	0.00	0.00	
485061007	24584 BEAL AVE	87.50	87.50	9.00	9.00	0.00	0.00	0.00	0.00	0.00	0.00	0.00	0.00	
485061008	24596 BEAL AVE	87.50	87.50	9.00	9.00	0.00	0.00	0.00	0.00	0.00	0.00	0.00	0.00	
485061009	24610 BEAL AVE	87.50	87.50	9.00	9.00	0.00	0.00	0.00	0.00	0.00	0.00	0.00	0.00	
485061010	15030 BATTON ST	87.50	87.50	9.00	9.00	0.00	0.00	0.00	0.00	0.00	0.00	0.00	0.00	
485061011	15042 BATTON ST	87.50	87.50	9.00	9.00	0.00	0.00	0.00	0.00	0.00	0.00	0.00	0.00	
485061012	15054 BATTON ST	87.50	87.50	9.00	9.00	0.00	0.00	0.00	0.00	0.00	0.00	0.00	0.00	
485061013	15066 BATTON ST	87.50	87.50	9.00	9.00	0.00	0.00	0.00	0.00	0.00	0.00	0.00	0.00	
485061014	15078 BATTON ST	87.50	87.50	9.00	9.00	0.00	0.00	0.00	0.00	0.00	0.00	0.00	0.00	
485061015	15090 BATTON ST	87.50	87.50	9.00	9.00	0.00	0.00	0.00	0.00	0.00	0.00	0.00	0.00	
485061016	15102 BATTON ST	87.50	87.50	9.00	9.00	0.00	0.00	0.00	0.00	0.00	0.00	0.00	0.00	
485061017	15114 BATTON ST	87.50	87.50	9.00	9.00	0.00	0.00	0.00	0.00	0.00	0.00	0.00	0.00	
485061018	15001 WINTERGREEN ST	87.50	87.50	9.00	9.00	102.90	102.90	0.00	0.00	0.00	0.00	0.00	0.00	20120
485061019	15015 WINTERGREEN ST	87.50	87.50	9.00	9.00	102.90	102.90	0.00	0.00	0.00	0.00	0.00	0.00	20120
485061020	15029 WINTERGREEN ST	87.50	87.50	9.00	9.00	102.90	102.90	0.00	0.00	0.00	0.00	0.00	0.00	20120
485061021	15043 WINTERGREEN ST	87.50	87.50	9.00	9.00	102.90	102.90	0.00	0.00	0.00	0.00	0.00	0.00	20120
485061022	15057 WINTERGREEN ST	87.50	87.50	9.00	9.00	102.90	102.90	0.00	0.00	0.00	0.00	0.00	0.00	20120
485061023	15071 WINTERGREEN ST	87.50	87.50	9.00	9.00	102.90	102.90	0.00	0.00	0.00	0.00	0.00	0.00	20120
485061024	15083 WINTERGREEN ST	87.50	87.50	9.00	9.00	102.90	102.90	0.00	0.00	0.00	0.00	0.00	0.00	20120
485061025	15095 WINTERGREEN ST	87.50	87.50	9.00	9.00	102.90	102.90	0.00	0.00	0.00	0.00	0.00	0.00	20120
485061026	15107 WINTERGREEN ST	87.50	87.50	9.00	9.00	102.90	102.90	0.00	0.00	0.00	0.00	0.00	0.00	20120
485062001	24510 ELMENDORF DR	87.50	87.50	9.00	9.00	0.00	0.00	0.00	0.00	0.00	0.00	0.00	0.00	
485062002	24522 ELMENDORF DR	87.50	87.50	9.00	9.00	0.00	0.00	0.00	0.00	0.00	0.00	0.00	0.00	
485062003	24534 ELMENDORF DR	87.50	87.50	9.00	9.00	0.00	0.00	0.00	0.00	0.00	0.00	0.00	0.00	
485062004	24546 ELMENDORF DR	87.50	87.50	9.00	9.00	0.00	0.00	0.00	0.00	0.00	0.00	0.00	0.00	
485062005	24558 ELMENDORF DR	87.50	87.50	9.00	9.00	0.00	0.00	0.00	0.00	0.00	0.00	0.00	0.00	
485062006	24570 ELMENDORF DR	87.50	87.50	9.00	9.00	0.00	0.00	0.00	0.00	0.00	0.00	0.00	0.00	
485062007	24582 ELMENDORF DR	87.50	87.50	9.00	9.00	0.00	0.00	0.00	0.00	0.00	0.00	0.00	0.00	
485062008	24583 BEAL AVE	87.50	87.50	9.00	9.00	0.00	0.00	0.00	0.00	0.00	0.00	0.00	0.00	
485062009	24571 BEAL AVE	87.50	87.50	9.00	9.00	0.00	0.00	0.00	0.00	0.00	0.00	0.00	0.00	
485062010	24559 BEAL AVE	87.50	87.50	9.00	9.00	0.00	0.00	0.00	0.00	0.00	0.00	0.00	0.00	
485062011	24547 BEAL AVE	87.50	87.50	9.00	9.00	0.00	0.00	0.00	0.00	0.00	0.00	0.00	0.00	
485062012	24535 BEAL AVE	87.50	87.50	9.00	9.00	0.00	0.00	0.00	0.00	0.00	0.00	0.00	0.00	
485062013	24523 BEAL AVE	87.50	87.50	9.00	9.00	0.00	0.00	0.00	0.00	0.00	0.00	0.00	0.00	
485062014	24511 BEAL AVE	87.50	87.50	9.00	9.00	0.00	0.00	0.00	0.00	0.00	0.00	0.00	0.00	
485063001	24585 ELMENDORF DR	87.50	87.50	9.00	9.00	0.00	0.00	0.00	0.00	0.00	0.00	0.00	0.00	
485063002	24573 ELMENDORF DR	87.50	87.50	9.00	9.00	0.00	0.00	0.00	0.00	0.00	0.00	0.00	0.00	

MORENO VALLEY COMMUNITY SERVICES DISTRICT
FISCAL YEAR 2015/16 MAXIMUM AND APPLIED PARCEL TAXES/CHARGES

ASSESSOR'S PARCEL NUMBER	SITUS ADDRESS	ZONE A		ZONE C		ZONE D		ZONE E		ZONE M		ZONE S		TRACT NUMBER
		MAXIMUM	APPLIED	MAXIMUM	APPLIED	MAXIMUM	APPLIED	MAXIMUM	APPLIED	MAXIMUM	APPLIED	MAXIMUM	APPLIED	
485063003	24561 ELMENDORF DR	87.50	87.50	9.00	9.00	0.00	0.00	0.00	0.00	0.00	0.00	0.00	0.00	
485063004	24549 ELMENDORF DR	87.50	87.50	9.00	9.00	0.00	0.00	0.00	0.00	0.00	0.00	0.00	0.00	
485063005	24537 ELMENDORF DR	87.50	87.50	9.00	9.00	0.00	0.00	0.00	0.00	0.00	0.00	0.00	0.00	
485063006	24525 ELMENDORF DR	87.50	87.50	9.00	9.00	0.00	0.00	0.00	0.00	0.00	0.00	0.00	0.00	
485063007	24513 ELMENDORF DR	87.50	87.50	9.00	9.00	0.00	0.00	0.00	0.00	0.00	0.00	0.00	0.00	
485064001	24660 GOLDSTON CT	87.50	87.50	9.00	9.00	102.90	102.90	0.00	0.00	0.00	0.00	0.00	0.00	20120
485064002	24670 GOLDSTON CT	87.50	87.50	9.00	9.00	102.90	102.90	0.00	0.00	0.00	0.00	0.00	0.00	20120
485064003	24680 GOLDSTON CT	87.50	87.50	9.00	9.00	102.90	102.90	0.00	0.00	0.00	0.00	0.00	0.00	20120
485064004	24690 GOLDSTON CT	87.50	87.50	9.00	9.00	102.90	102.90	0.00	0.00	0.00	0.00	0.00	0.00	20120
485064005	24700 GOLDSTON CT	87.50	87.50	9.00	9.00	102.90	102.90	0.00	0.00	0.00	0.00	0.00	0.00	20120
485064006	24710 GOLDSTON CT	87.50	87.50	9.00	9.00	102.90	102.90	0.00	0.00	0.00	0.00	0.00	0.00	20120
485064007	24720 GOLDSTON CT	87.50	87.50	9.00	9.00	102.90	102.90	0.00	0.00	0.00	0.00	0.00	0.00	20120
485064008	24730 GOLDSTON CT	87.50	87.50	9.00	9.00	102.90	102.90	0.00	0.00	0.00	0.00	0.00	0.00	20120
485064009	24731 GOLDSTON CT	87.50	87.50	9.00	9.00	102.90	102.90	0.00	0.00	0.00	0.00	0.00	0.00	20120
485064010	24721 GOLDSTON CT	87.50	87.50	9.00	9.00	102.90	102.90	0.00	0.00	0.00	0.00	0.00	0.00	20120
485064011	24711 GOLDSTON CT	87.50	87.50	9.00	9.00	102.90	102.90	0.00	0.00	0.00	0.00	0.00	0.00	20120
485064012	24701 GOLDSTON CT	87.50	87.50	9.00	9.00	102.90	102.90	0.00	0.00	0.00	0.00	0.00	0.00	20120
485064013	24691 GOLDSTON CT	87.50	87.50	9.00	9.00	102.90	102.90	0.00	0.00	0.00	0.00	0.00	0.00	20120
485064014	24681 GOLDSTON CT	87.50	87.50	9.00	9.00	102.90	102.90	0.00	0.00	0.00	0.00	0.00	0.00	20120
485064015	24671 GOLDSTON CT	87.50	87.50	9.00	9.00	102.90	102.90	0.00	0.00	0.00	0.00	0.00	0.00	20120
485064016	24661 GOLDSTON CT	87.50	87.50	9.00	9.00	102.90	102.90	0.00	0.00	0.00	0.00	0.00	0.00	20120
485064017	24660 PATRICIAN CT	87.50	87.50	9.00	9.00	102.90	102.90	0.00	0.00	0.00	0.00	0.00	0.00	20120
485064018	24670 PATRICIAN CT	87.50	87.50	9.00	9.00	102.90	102.90	0.00	0.00	0.00	0.00	0.00	0.00	20120
485064019	24680 PATRICIAN CT	87.50	87.50	9.00	9.00	102.90	102.90	0.00	0.00	0.00	0.00	0.00	0.00	20120
485064020	24690 PATRICIAN CT	87.50	87.50	9.00	9.00	102.90	102.90	0.00	0.00	0.00	0.00	0.00	0.00	20120
485064021	24700 PATRICIAN CT	87.50	87.50	9.00	9.00	102.90	102.90	0.00	0.00	0.00	0.00	0.00	0.00	20120
485064022	24710 PATRICIAN CT	87.50	87.50	9.00	9.00	102.90	102.90	0.00	0.00	0.00	0.00	0.00	0.00	20120
485064023	24720 PATRICIAN CT	87.50	87.50	9.00	9.00	102.90	102.90	0.00	0.00	0.00	0.00	0.00	0.00	20120
485064024	24730 PATRICIAN CT	87.50	87.50	9.00	9.00	102.90	102.90	0.00	0.00	0.00	0.00	0.00	0.00	20120
485064025	24731 PATRICIAN CT	87.50	87.50	9.00	9.00	102.90	102.90	0.00	0.00	0.00	0.00	0.00	0.00	20120
485064026	24721 PATRICIAN CT	87.50	87.50	9.00	9.00	102.90	102.90	0.00	0.00	0.00	0.00	0.00	0.00	20120
485064027	24711 PATRICIAN CT	87.50	87.50	9.00	9.00	102.90	102.90	0.00	0.00	0.00	0.00	0.00	0.00	20120
485064028	24701 PATRICIAN CT	87.50	87.50	9.00	9.00	102.90	102.90	0.00	0.00	0.00	0.00	0.00	0.00	20120
485064029	24691 PATRICIAN CT	87.50	87.50	9.00	9.00	102.90	102.90	0.00	0.00	0.00	0.00	0.00	0.00	20120
485064030	24681 PATRICIAN CT	87.50	87.50	9.00	9.00	102.90	102.90	0.00	0.00	0.00	0.00	0.00	0.00	20120
485064031	24671 PATRICIAN CT	87.50	87.50	9.00	9.00	102.90	102.90	0.00	0.00	0.00	0.00	0.00	0.00	20120
485064032	24661 PATRICIAN CT	87.50	87.50	9.00	9.00	102.90	102.90	0.00	0.00	0.00	0.00	0.00	0.00	20120

MORENO VALLEY COMMUNITY SERVICES DISTRICT
FISCAL YEAR 2015/16 MAXIMUM AND APPLIED PARCEL TAXES/CHARGES

ASSESSOR'S PARCEL NUMBER	SITUS ADDRESS	ZONE A		ZONE C		ZONE D		ZONE E		ZONE M		ZONE S		TRACT NUMBER
		MAXIMUM	APPLIED	MAXIMUM	APPLIED	MAXIMUM	APPLIED	MAXIMUM	APPLIED	MAXIMUM	APPLIED	MAXIMUM	APPLIED	
485071001	24510 VANDENBERG DR	87.50	87.50	9.00	9.00	0.00	0.00	0.00	0.00	0.00	0.00	0.00	0.00	
485071002	24524 VANDENBERG DR	87.50	87.50	9.00	9.00	0.00	0.00	0.00	0.00	0.00	0.00	0.00	0.00	
485071003	24536 VANDENBERG DR	87.50	87.50	9.00	9.00	0.00	0.00	0.00	0.00	0.00	0.00	0.00	0.00	
485071004	24546 VANDENBERG DR	87.50	87.50	9.00	9.00	0.00	0.00	0.00	0.00	0.00	0.00	0.00	0.00	
485071005	24558 VANDENBERG DR	87.50	87.50	9.00	9.00	0.00	0.00	0.00	0.00	0.00	0.00	0.00	0.00	
485071006	24572 VANDENBERG DR	87.50	87.50	9.00	9.00	0.00	0.00	0.00	0.00	0.00	0.00	0.00	0.00	
485071007	24586 VANDENBERG DR	87.50	87.50	9.00	9.00	0.00	0.00	0.00	0.00	0.00	0.00	0.00	0.00	
485072001	15130 BATTON ST	87.50	87.50	9.00	9.00	0.00	0.00	0.00	0.00	0.00	0.00	0.00	0.00	
485072002	15142 BATTON ST	87.50	87.50	9.00	9.00	0.00	0.00	0.00	0.00	0.00	0.00	0.00	0.00	
485072003	15154 BATTON ST	87.50	87.50	9.00	9.00	0.00	0.00	0.00	0.00	0.00	0.00	0.00	0.00	
485072004	15166 BATTON ST	87.50	87.50	9.00	9.00	0.00	0.00	0.00	0.00	0.00	0.00	0.00	0.00	
485072005	15178 BATTON ST	87.50	87.50	9.00	9.00	0.00	0.00	0.00	0.00	0.00	0.00	0.00	0.00	
485072006	15190 BATTON ST	87.50	87.50	9.00	9.00	0.00	0.00	0.00	0.00	0.00	0.00	0.00	0.00	
485072007	15202 BATTON ST	87.50	87.50	9.00	9.00	0.00	0.00	0.00	0.00	0.00	0.00	0.00	0.00	
485072008	15214 BATTON ST	87.50	87.50	9.00	9.00	0.00	0.00	0.00	0.00	0.00	0.00	0.00	0.00	
485072009	15226 BATTON ST	87.50	87.50	9.00	9.00	0.00	0.00	0.00	0.00	0.00	0.00	0.00	0.00	
485072010	15238 BATTON ST	87.50	87.50	9.00	9.00	0.00	0.00	0.00	0.00	0.00	0.00	0.00	0.00	
485072011	24650 GOLD STAR DR	87.50	87.50	9.00	9.00	0.00	0.00	0.00	0.00	0.00	0.00	0.00	0.00	
485072012	24660 GOLD STAR DR	87.50	87.50	9.00	9.00	0.00	0.00	0.00	0.00	0.00	0.00	0.00	0.00	
485072013	24670 GOLD STAR DR	87.50	87.50	9.00	9.00	0.00	0.00	0.00	0.00	0.00	0.00	0.00	0.00	
485072014	24680 GOLD STAR DR	87.50	87.50	9.00	9.00	0.00	0.00	0.00	0.00	0.00	0.00	0.00	0.00	
485072015	24690 GOLD STAR DR	87.50	87.50	9.00	9.00	0.00	0.00	0.00	0.00	0.00	0.00	0.00	0.00	
485072016	24700 GOLD STAR DR	87.50	87.50	9.00	9.00	0.00	0.00	0.00	0.00	0.00	0.00	0.00	0.00	
485072017	24710 GOLD STAR DR	87.50	87.50	9.00	9.00	0.00	0.00	0.00	0.00	0.00	0.00	0.00	0.00	
485072018	24709 HEATH CT	87.50	87.50	9.00	9.00	0.00	0.00	0.00	0.00	0.00	0.00	0.00	0.00	
485072019	24699 HEATH CT	87.50	87.50	9.00	9.00	0.00	0.00	0.00	0.00	0.00	0.00	0.00	0.00	
485072020	24689 HEATH CT	87.50	87.50	9.00	9.00	0.00	0.00	0.00	0.00	0.00	0.00	0.00	0.00	
485072021	24679 HEATH CT	87.50	87.50	9.00	9.00	0.00	0.00	0.00	0.00	0.00	0.00	0.00	0.00	
485072022	24669 HEATH CT	87.50	87.50	9.00	9.00	0.00	0.00	0.00	0.00	0.00	0.00	0.00	0.00	
485072023	24659 HEATH CT	87.50	87.50	9.00	9.00	0.00	0.00	0.00	0.00	0.00	0.00	0.00	0.00	
485072024	24650 HEATH CT	87.50	87.50	9.00	9.00	0.00	0.00	0.00	0.00	0.00	0.00	0.00	0.00	
485072025	24660 HEATH CT	87.50	87.50	9.00	9.00	0.00	0.00	0.00	0.00	0.00	0.00	0.00	0.00	
485072026	24670 HEATH CT	87.50	87.50	9.00	9.00	0.00	0.00	0.00	0.00	0.00	0.00	0.00	0.00	
485072027	24680 HEATH CT	87.50	87.50	9.00	9.00	0.00	0.00	0.00	0.00	0.00	0.00	0.00	0.00	
485072028	24690 HEATH CT	87.50	87.50	9.00	9.00	0.00	0.00	0.00	0.00	0.00	0.00	0.00	0.00	
485072029	24700 HEATH CT	87.50	87.50	9.00	9.00	0.00	0.00	0.00	0.00	0.00	0.00	0.00	0.00	
485072030	24710 HEATH CT	87.50	87.50	9.00	9.00	0.00	0.00	0.00	0.00	0.00	0.00	0.00	0.00	

MORENO VALLEY COMMUNITY SERVICES DISTRICT
FISCAL YEAR 2015/16 MAXIMUM AND APPLIED PARCEL TAXES/CHARGES

ASSESSOR'S PARCEL NUMBER	SITUS ADDRESS	ZONE A		ZONE C		ZONE D		ZONE E		ZONE M		ZONE S		TRACT NUMBER
		MAXIMUM	APPLIED	MAXIMUM	APPLIED	MAXIMUM	APPLIED	MAXIMUM	APPLIED	MAXIMUM	APPLIED	MAXIMUM	APPLIED	
485072031	24707 RUGBY LN	87.50	87.50	9.00	9.00	0.00	0.00	0.00	0.00	0.00	0.00	0.00	0.00	
485072032	24697 RUGBY LN	87.50	87.50	9.00	9.00	0.00	0.00	0.00	0.00	0.00	0.00	0.00	0.00	
485072033	24687 RUGBY LN	87.50	87.50	9.00	9.00	0.00	0.00	0.00	0.00	0.00	0.00	0.00	0.00	
485072034	24677 RUGBY LN	87.50	87.50	9.00	9.00	0.00	0.00	0.00	0.00	0.00	0.00	0.00	0.00	
485072035	24667 RUGBY LN	87.50	87.50	9.00	9.00	0.00	0.00	0.00	0.00	0.00	0.00	0.00	0.00	
485072036	24657 RUGBY LN	87.50	87.50	9.00	9.00	0.00	0.00	0.00	0.00	0.00	0.00	0.00	0.00	
485072037	15153 WINTERGREEN ST	87.50	87.50	9.00	9.00	0.00	0.00	0.00	0.00	0.00	0.00	0.00	0.00	
485072038	15141 WINTERGREEN ST	87.50	87.50	9.00	9.00	0.00	0.00	0.00	0.00	0.00	0.00	0.00	0.00	
485073001	15241 BATTON ST	87.50	87.50	9.00	9.00	0.00	0.00	0.00	0.00	0.00	0.00	0.00	0.00	
485073002	24583 FILAREE AVE	87.50	87.50	9.00	9.00	0.00	0.00	0.00	0.00	0.00	0.00	0.00	0.00	
485073003	24567 FILAREE AVE	87.50	87.50	9.00	9.00	0.00	0.00	0.00	0.00	0.00	0.00	0.00	0.00	
485073005	24523 FILAREE AVE	87.50	87.50	9.00	9.00	0.00	0.00	0.00	0.00	0.00	0.00	0.00	0.00	
485073006	24511 FILAREE AVE	87.50	87.50	9.00	9.00	0.00	0.00	0.00	0.00	0.00	0.00	0.00	0.00	
485073007	24537 FILAREE AVE	87.50	87.50	9.00	9.00	0.00	0.00	0.00	0.00	0.00	0.00	0.00	0.00	
485074001	24512 FILAREE AVE	87.50	87.50	9.00	9.00	0.00	0.00	0.00	0.00	0.00	0.00	0.00	0.00	
485074003	24548 FILAREE AVE	87.50	87.50	9.00	9.00	0.00	0.00	0.00	0.00	0.00	0.00	0.00	0.00	
485074004	24568 FILAREE AVE	87.50	87.50	9.00	9.00	0.00	0.00	0.00	0.00	0.00	0.00	0.00	0.00	
485074005	24584 FILAREE AVE	87.50	87.50	9.00	9.00	0.00	0.00	0.00	0.00	0.00	0.00	0.00	0.00	
485074006	24585 VANDENBERG DR	87.50	87.50	9.00	9.00	0.00	0.00	0.00	0.00	0.00	0.00	0.00	0.00	
485074007	24569 VANDENBERG DR	87.50	87.50	9.00	9.00	0.00	0.00	0.00	0.00	0.00	0.00	0.00	0.00	
485074008	24553 VANDENBERG DR	87.50	87.50	9.00	9.00	0.00	0.00	0.00	0.00	0.00	0.00	0.00	0.00	
485074009	24541 VANDENBERG DR	87.50	87.50	9.00	9.00	0.00	0.00	0.00	0.00	0.00	0.00	0.00	0.00	
485074010	24523 VANDENBERG DR	87.50	87.50	9.00	9.00	0.00	0.00	0.00	0.00	0.00	0.00	0.00	0.00	
485074011	24534 FILAREE AVE	87.50	87.50	9.00	9.00	0.00	0.00	0.00	0.00	0.00	0.00	0.00	0.00	
485075001	24680 RUGBY LN	87.50	87.50	9.00	9.00	0.00	0.00	0.00	0.00	0.00	0.00	0.00	0.00	
485075002	24690 RUGBY LN	87.50	87.50	9.00	9.00	0.00	0.00	0.00	0.00	0.00	0.00	0.00	0.00	
485075003	24700 RUGBY LN	87.50	87.50	9.00	9.00	0.00	0.00	0.00	0.00	0.00	0.00	0.00	0.00	
485075004	24710 RUGBY LN	87.50	87.50	9.00	9.00	0.00	0.00	0.00	0.00	0.00	0.00	0.00	0.00	
485075005	24720 RUGBY LN	87.50	87.50	9.00	9.00	0.00	0.00	0.00	0.00	0.00	0.00	0.00	0.00	
485075006	24730 RUGBY LN	87.50	87.50	9.00	9.00	0.00	0.00	0.00	0.00	0.00	0.00	0.00	0.00	
485075007	15154 BUXTON AVE	87.50	87.50	9.00	9.00	0.00	0.00	0.00	0.00	0.00	0.00	0.00	0.00	
485075008	15166 BUXTON AVE	87.50	87.50	9.00	9.00	0.00	0.00	0.00	0.00	0.00	0.00	0.00	0.00	
485075009	15178 BUXTON AVE	87.50	87.50	9.00	9.00	0.00	0.00	0.00	0.00	0.00	0.00	0.00	0.00	
485075010	15190 BUXTON AVE	87.50	87.50	9.00	9.00	0.00	0.00	0.00	0.00	0.00	0.00	0.00	0.00	
485075011	15202 BUXTON AVE	87.50	87.50	9.00	9.00	0.00	0.00	0.00	0.00	0.00	0.00	0.00	0.00	
485075012	15214 BUXTON AVE	87.50	87.50	9.00	9.00	0.00	0.00	0.00	0.00	0.00	0.00	0.00	0.00	
485075013	15226 BUXTON AVE	87.50	87.50	9.00	9.00	0.00	0.00	0.00	0.00	0.00	0.00	0.00	0.00	

MORENO VALLEY COMMUNITY SERVICES DISTRICT
FISCAL YEAR 2015/16 MAXIMUM AND APPLIED PARCEL TAXES/CHARGES

ASSESSOR'S PARCEL NUMBER	SITUS ADDRESS	ZONE A		ZONE C		ZONE D		ZONE E		ZONE M		ZONE S		TRACT NUMBER
		MAXIMUM	APPLIED	MAXIMUM	APPLIED	MAXIMUM	APPLIED	MAXIMUM	APPLIED	MAXIMUM	APPLIED	MAXIMUM	APPLIED	
485075014	15238 BUXTON AVE	87.50	87.50	9.00	9.00	0.00	0.00	0.00	0.00	0.00	0.00	0.00	0.00	
485081001	15140 LAVERDA LN	87.50	87.50	9.00	9.00	74.42	74.42	0.00	0.00	0.00	0.00	0.00	0.00	19210
485081002	15128 LAVERDA LN	87.50	87.50	9.00	9.00	74.42	74.42	0.00	0.00	0.00	0.00	0.00	0.00	19210
485081003	15116 LAVERDA LN	87.50	87.50	9.00	9.00	74.42	74.42	0.00	0.00	0.00	0.00	0.00	0.00	19210
485081004	15101 LAVERDA LN	87.50	87.50	9.00	9.00	74.42	74.42	0.00	0.00	0.00	0.00	0.00	0.00	19210
485081005	24906 GREENLEE WAY	87.50	87.50	9.00	9.00	74.42	74.42	0.00	0.00	0.00	0.00	0.00	0.00	19210
485081006	24890 GREENLEE WAY	87.50	87.50	9.00	9.00	74.42	74.42	0.00	0.00	0.00	0.00	0.00	0.00	19210
485081007	24874 GREENLEE WAY	87.50	87.50	9.00	9.00	74.42	74.42	0.00	0.00	0.00	0.00	0.00	0.00	19210
485081008	24858 GREENLEE WAY	87.50	87.50	9.00	9.00	74.42	74.42	0.00	0.00	0.00	0.00	0.00	0.00	19210
485081009	24842 GREENLEE WAY	87.50	87.50	9.00	9.00	74.42	74.42	0.00	0.00	0.00	0.00	0.00	0.00	19210
485081010	24826 GREENLEE WAY	87.50	87.50	9.00	9.00	74.42	74.42	0.00	0.00	0.00	0.00	0.00	0.00	19210
485081011	24810 GREENLEE WAY	87.50	87.50	9.00	9.00	74.42	74.42	0.00	0.00	0.00	0.00	0.00	0.00	19210
485081012	24794 GREENLEE WAY	87.50	87.50	9.00	9.00	74.42	74.42	0.00	0.00	0.00	0.00	0.00	0.00	19210
485081013	24778 GREENLEE WAY	87.50	87.50	9.00	9.00	74.42	74.42	0.00	0.00	0.00	0.00	0.00	0.00	19210
485081014	24777 AGUSTA DR	87.50	87.50	9.00	9.00	74.42	74.42	0.00	0.00	0.00	0.00	0.00	0.00	19210
485081015	24793 AGUSTA DR	87.50	87.50	9.00	9.00	74.42	74.42	0.00	0.00	0.00	0.00	0.00	0.00	19210
485081016	24809 AGUSTA DR	87.50	87.50	9.00	9.00	74.42	74.42	0.00	0.00	0.00	0.00	0.00	0.00	19210
485081017	24825 AGUSTA DR	87.50	87.50	9.00	9.00	74.42	74.42	0.00	0.00	0.00	0.00	0.00	0.00	19210
485081018	24841 AGUSTA DR	87.50	87.50	9.00	9.00	74.42	74.42	0.00	0.00	0.00	0.00	0.00	0.00	19210
485081019	24857 AGUSTA DR	87.50	87.50	9.00	9.00	74.42	74.42	0.00	0.00	0.00	0.00	0.00	0.00	19210
485081020	24873 AGUSTA DR	87.50	87.50	9.00	9.00	74.42	74.42	0.00	0.00	0.00	0.00	0.00	0.00	19210
485081021	24889 AGUSTA DR	87.50	87.50	9.00	9.00	74.42	74.42	0.00	0.00	0.00	0.00	0.00	0.00	19210
485081022	24905 AGUSTA DR	87.50	87.50	9.00	9.00	74.42	74.42	0.00	0.00	0.00	0.00	0.00	0.00	19210
485081023	24904 AGUSTA DR	87.50	87.50	9.00	9.00	74.42	74.42	0.00	0.00	0.00	0.00	0.00	0.00	19210
485081024	24888 AGUSTA DR	87.50	87.50	9.00	9.00	74.42	74.42	0.00	0.00	0.00	0.00	0.00	0.00	19210
485081025	24872 AGUSTA DR	87.50	87.50	9.00	9.00	74.42	74.42	0.00	0.00	0.00	0.00	0.00	0.00	19210
485081026	24856 AGUSTA DR	87.50	87.50	9.00	9.00	74.42	74.42	0.00	0.00	0.00	0.00	0.00	0.00	19210
485081027	24840 AGUSTA DR	87.50	87.50	9.00	9.00	74.42	74.42	0.00	0.00	0.00	0.00	0.00	0.00	19210
485081035	15025 PERRIS BLV	87.50	87.50	9.00	9.00	0.00	0.00	0.00	0.00	339.71	327.14	0.00	0.00	
485081036		87.50	87.50	9.00	9.00	0.00	0.00	0.00	0.00	239.26	230.40	0.00	0.00	
485081037		87.50	87.50	9.00	9.00	0.00	0.00	0.00	0.00	76.30	73.48	0.00	0.00	
485081038	15075 PERRIS BLV	87.50	87.50	9.00	9.00	0.00	0.00	0.00	0.00	142.27	137.00	0.00	0.00	
485081039		87.50	87.50	9.00	9.00	0.00	0.00	0.00	0.00	77.59	74.72	0.00	0.00	
485081040		87.50	87.50	9.00	9.00	0.00	0.00	0.00	0.00	347.91	335.04	0.00	0.00	
485082001	15141 LAVERDA LN	87.50	87.50	9.00	9.00	74.42	74.42	0.00	0.00	0.00	0.00	0.00	0.00	19210
485082002	15129 LAVERDA LN	87.50	87.50	9.00	9.00	74.42	74.42	0.00	0.00	0.00	0.00	0.00	0.00	19210
485082003	15117 LAVERDA LN	87.50	87.50	9.00	9.00	74.42	74.42	0.00	0.00	0.00	0.00	0.00	0.00	19210

MORENO VALLEY COMMUNITY SERVICES DISTRICT
FISCAL YEAR 2015/16 MAXIMUM AND APPLIED PARCEL TAXES/CHARGES

ASSESSOR'S PARCEL NUMBER	SITUS ADDRESS	ZONE A		ZONE C		ZONE D		ZONE E		ZONE M		ZONE S		TRACT NUMBER
		MAXIMUM	APPLIED	MAXIMUM	APPLIED	MAXIMUM	APPLIED	MAXIMUM	APPLIED	MAXIMUM	APPLIED	MAXIMUM	APPLIED	
485082004	15116 PRENTICE WAY	87.50	87.50	9.00	9.00	74.42	74.42	0.00	0.00	0.00	0.00	0.00	0.00	19210
485082005	15128 PRENTICE WAY	87.50	87.50	9.00	9.00	74.42	74.42	0.00	0.00	0.00	0.00	0.00	0.00	19210
485082006	15140 PRENTICE WAY	87.50	87.50	9.00	9.00	74.42	74.42	0.00	0.00	0.00	0.00	0.00	0.00	19210
485083001	15152 NORTON LN	87.50	87.50	9.00	9.00	74.42	74.42	0.00	0.00	0.00	0.00	0.00	0.00	19210
485083002	15140 NORTON LN	87.50	87.50	9.00	9.00	74.42	74.42	0.00	0.00	0.00	0.00	0.00	0.00	19210
485083003	15128 NORTON LN	87.50	87.50	9.00	9.00	74.42	74.42	0.00	0.00	0.00	0.00	0.00	0.00	19210
485083004	15116 NORTON LN	87.50	87.50	9.00	9.00	74.42	74.42	0.00	0.00	0.00	0.00	0.00	0.00	19210
485083005	15117 PRENTICE WAY	87.50	87.50	9.00	9.00	74.42	74.42	0.00	0.00	0.00	0.00	0.00	0.00	19210
485083006	15129 PRENTICE WAY	87.50	87.50	9.00	9.00	74.42	74.42	0.00	0.00	0.00	0.00	0.00	0.00	19210
485083007	15141 PRENTICE WAY	87.50	87.50	9.00	9.00	74.42	74.42	0.00	0.00	0.00	0.00	0.00	0.00	19210
485084001	24810 AGUSTA DR	87.50	87.50	9.00	9.00	74.42	74.42	0.00	0.00	0.00	0.00	0.00	0.00	19210
485084002	24794 AGUSTA DR	87.50	87.50	9.00	9.00	74.42	74.42	0.00	0.00	0.00	0.00	0.00	0.00	19210
485084003	24778 AGUSTA DR	87.50	87.50	9.00	9.00	74.42	74.42	0.00	0.00	0.00	0.00	0.00	0.00	19210
485084004	24762 AGUSTA DR	87.50	87.50	9.00	9.00	74.42	74.42	0.00	0.00	0.00	0.00	0.00	0.00	19210
485084005	15041 NORTON LN	87.50	87.50	9.00	9.00	74.42	74.42	0.00	0.00	0.00	0.00	0.00	0.00	19210
485084006	15053 NORTON LN	87.50	87.50	9.00	9.00	74.42	74.42	0.00	0.00	0.00	0.00	0.00	0.00	19210
485084007	15065 NORTON LN	87.50	87.50	9.00	9.00	74.42	74.42	0.00	0.00	0.00	0.00	0.00	0.00	19210
485084008	15077 NORTON LN	87.50	87.50	9.00	9.00	74.42	74.42	0.00	0.00	0.00	0.00	0.00	0.00	19210
485084009	15089 NORTON LN	87.50	87.50	9.00	9.00	74.42	74.42	0.00	0.00	0.00	0.00	0.00	0.00	19210
485084010	15101 NORTON LN	87.50	87.50	9.00	9.00	74.42	74.42	0.00	0.00	0.00	0.00	0.00	0.00	19210
485084011	15113 NORTON LN	87.50	87.50	9.00	9.00	74.42	74.42	0.00	0.00	0.00	0.00	0.00	0.00	19210
485084012	15125 NORTON LN	87.50	87.50	9.00	9.00	74.42	74.42	0.00	0.00	0.00	0.00	0.00	0.00	19210
485084013	15137 NORTON LN	87.50	87.50	9.00	9.00	74.42	74.42	0.00	0.00	0.00	0.00	0.00	0.00	19210
485084014	15149 NORTON LN	87.50	87.50	9.00	9.00	74.42	74.42	0.00	0.00	0.00	0.00	0.00	0.00	19210
485091001	15248 BLACK SHADOW DR	87.50	87.50	9.00	9.00	74.42	74.42	0.00	0.00	0.00	0.00	0.00	0.00	19210
485091002	15236 BLACK SHADOW DR	87.50	87.50	9.00	9.00	74.42	74.42	0.00	0.00	0.00	0.00	0.00	0.00	19210
485091003	15224 BLACK SHADOW DR	87.50	87.50	9.00	9.00	74.42	74.42	0.00	0.00	0.00	0.00	0.00	0.00	19210
485091004	15212 BLACK SHADOW DR	87.50	87.50	9.00	9.00	74.42	74.42	0.00	0.00	0.00	0.00	0.00	0.00	19210
485091005	15200 BLACK SHADOW DR	87.50	87.50	9.00	9.00	74.42	74.42	0.00	0.00	0.00	0.00	0.00	0.00	19210
485091006	15188 BLACK SHADOW DR	87.50	87.50	9.00	9.00	74.42	74.42	0.00	0.00	0.00	0.00	0.00	0.00	19210
485091007	15176 BLACK SHADOW DR	87.50	87.50	9.00	9.00	74.42	74.42	0.00	0.00	0.00	0.00	0.00	0.00	19210
485091008	15164 BLACK SHADOW DR	87.50	87.50	9.00	9.00	74.42	74.42	0.00	0.00	0.00	0.00	0.00	0.00	19210
485091009	15161 BLACK SHADOW DR	87.50	87.50	9.00	9.00	74.42	74.42	0.00	0.00	0.00	0.00	0.00	0.00	19210
485091010	15173 BLACK SHADOW DR	87.50	87.50	9.00	9.00	74.42	74.42	0.00	0.00	0.00	0.00	0.00	0.00	19210
485091011	15185 BLACK SHADOW DR	87.50	87.50	9.00	9.00	74.42	74.42	0.00	0.00	0.00	0.00	0.00	0.00	19210
485091012	15197 BLACK SHADOW DR	87.50	87.50	9.00	9.00	74.42	74.42	0.00	0.00	0.00	0.00	0.00	0.00	19210
485091013	15209 BLACK SHADOW DR	87.50	87.50	9.00	9.00	74.42	74.42	0.00	0.00	0.00	0.00	0.00	0.00	19210

MORENO VALLEY COMMUNITY SERVICES DISTRICT
FISCAL YEAR 2015/16 MAXIMUM AND APPLIED PARCEL TAXES/CHARGES

ASSESSOR'S PARCEL NUMBER	SITUS ADDRESS	ZONE A		ZONE C		ZONE D		ZONE E		ZONE M		ZONE S		TRACT NUMBER
		MAXIMUM	APPLIED	MAXIMUM	APPLIED	MAXIMUM	APPLIED	MAXIMUM	APPLIED	MAXIMUM	APPLIED	MAXIMUM	APPLIED	
485091014	15221 BLACK SHADOW DR	87.50	87.50	9.00	9.00	74.42	74.42	0.00	0.00	0.00	0.00	0.00	0.00	19210
485091015	15233 BLACK SHADOW DR	87.50	87.50	9.00	9.00	74.42	74.42	0.00	0.00	0.00	0.00	0.00	0.00	19210
485091016	15245 BLACK SHADOW DR	87.50	87.50	9.00	9.00	74.42	74.42	0.00	0.00	0.00	0.00	0.00	0.00	19210
485091017	15248 LAVERDA LN	87.50	87.50	9.00	9.00	74.42	74.42	0.00	0.00	0.00	0.00	0.00	0.00	19210
485091018	15236 LAVERDA LN	87.50	87.50	9.00	9.00	74.42	74.42	0.00	0.00	0.00	0.00	0.00	0.00	19210
485091019	15224 LAVERDA LN	87.50	87.50	9.00	9.00	74.42	74.42	0.00	0.00	0.00	0.00	0.00	0.00	19210
485091020	15212 LAVERDA LN	87.50	87.50	9.00	9.00	74.42	74.42	0.00	0.00	0.00	0.00	0.00	0.00	19210
485091021	15200 LAVERDA LN	87.50	87.50	9.00	9.00	74.42	74.42	0.00	0.00	0.00	0.00	0.00	0.00	19210
485091022	15188 LAVERDA LN	87.50	87.50	9.00	9.00	74.42	74.42	0.00	0.00	0.00	0.00	0.00	0.00	19210
485091023	15176 LAVERDA LN	87.50	87.50	9.00	9.00	74.42	74.42	0.00	0.00	0.00	0.00	0.00	0.00	19210
485091024	15164 LAVERDA LN	87.50	87.50	9.00	9.00	74.42	74.42	0.00	0.00	0.00	0.00	0.00	0.00	19210
485091025	15152 LAVERDA LN	87.50	87.50	9.00	9.00	74.42	74.42	0.00	0.00	0.00	0.00	0.00	0.00	19210
485092001	24826 MATTUS WAY	87.50	87.50	9.00	9.00	74.42	74.42	0.00	0.00	0.00	0.00	0.00	0.00	19210
485092002	24846 MATTUS WAY	87.50	87.50	9.00	9.00	74.42	74.42	0.00	0.00	0.00	0.00	0.00	0.00	19210
485092003	24866 MATTUS WAY	87.50	87.50	9.00	9.00	74.42	74.42	0.00	0.00	0.00	0.00	0.00	0.00	19210
485092004	24886 MATTUS WAY	87.50	87.50	9.00	9.00	74.42	74.42	0.00	0.00	0.00	0.00	0.00	0.00	19210
485092005	15165 LAVERDA LN	87.50	87.50	9.00	9.00	74.42	74.42	0.00	0.00	0.00	0.00	0.00	0.00	19210
485092006	15153 LAVERDA LN	87.50	87.50	9.00	9.00	74.42	74.42	0.00	0.00	0.00	0.00	0.00	0.00	19210
485092007	15152 PRENTICE WAY	87.50	87.50	9.00	9.00	74.42	74.42	0.00	0.00	0.00	0.00	0.00	0.00	19210
485092008	15164 PRENTICE WAY	87.50	87.50	9.00	9.00	74.42	74.42	0.00	0.00	0.00	0.00	0.00	0.00	19210
485093001	15248 NORTON LN	87.50	87.50	9.00	9.00	74.42	74.42	0.00	0.00	0.00	0.00	0.00	0.00	19210
485093002	15236 NORTON LN	87.50	87.50	9.00	9.00	74.42	74.42	0.00	0.00	0.00	0.00	0.00	0.00	19210
485093003	15224 NORTON LN	87.50	87.50	9.00	9.00	74.42	74.42	0.00	0.00	0.00	0.00	0.00	0.00	19210
485093004	15212 NORTON LN	87.50	87.50	9.00	9.00	74.42	74.42	0.00	0.00	0.00	0.00	0.00	0.00	19210
485093005	15200 NORTON LN	87.50	87.50	9.00	9.00	74.42	74.42	0.00	0.00	0.00	0.00	0.00	0.00	19210
485093006	15188 NORTON LN	87.50	87.50	9.00	9.00	74.42	74.42	0.00	0.00	0.00	0.00	0.00	0.00	19210
485093007	15176 NORTON LN	87.50	87.50	9.00	9.00	74.42	74.42	0.00	0.00	0.00	0.00	0.00	0.00	19210
485093008	15164 NORTON LN	87.50	87.50	9.00	9.00	74.42	74.42	0.00	0.00	0.00	0.00	0.00	0.00	19210
485093009	15153 PRENTICE WAY	87.50	87.50	9.00	9.00	74.42	74.42	0.00	0.00	0.00	0.00	0.00	0.00	19210
485093010	15165 PRENTICE WAY	87.50	87.50	9.00	9.00	74.42	74.42	0.00	0.00	0.00	0.00	0.00	0.00	19210
485093011	15177 PRENTICE WAY	87.50	87.50	9.00	9.00	74.42	74.42	0.00	0.00	0.00	0.00	0.00	0.00	19210
485093012	15189 PRENTICE WAY	87.50	87.50	9.00	9.00	74.42	74.42	0.00	0.00	0.00	0.00	0.00	0.00	19210
485093013	15201 PRENTICE WAY	87.50	87.50	9.00	9.00	74.42	74.42	0.00	0.00	0.00	0.00	0.00	0.00	19210
485093014	24795 MATTUS WAY	87.50	87.50	9.00	9.00	74.42	74.42	0.00	0.00	0.00	0.00	0.00	0.00	19210
485093015	24811 MATTUS WAY	87.50	87.50	9.00	9.00	74.42	74.42	0.00	0.00	0.00	0.00	0.00	0.00	19210
485093016	24827 MATTUS WAY	87.50	87.50	9.00	9.00	74.42	74.42	0.00	0.00	0.00	0.00	0.00	0.00	19210
485093017	24843 MATTUS WAY	87.50	87.50	9.00	9.00	74.42	74.42	0.00	0.00	0.00	0.00	0.00	0.00	19210

MORENO VALLEY COMMUNITY SERVICES DISTRICT
FISCAL YEAR 2015/16 MAXIMUM AND APPLIED PARCEL TAXES/CHARGES

ASSESSOR'S PARCEL NUMBER	SITUS ADDRESS	ZONE A		ZONE C		ZONE D		ZONE E		ZONE M		ZONE S		TRACT NUMBER
		MAXIMUM	APPLIED	MAXIMUM	APPLIED	MAXIMUM	APPLIED	MAXIMUM	APPLIED	MAXIMUM	APPLIED	MAXIMUM	APPLIED	
485093018	24859 MATTUS WAY	87.50	87.50	9.00	9.00	74.42	74.42	0.00	0.00	0.00	0.00	0.00	0.00	19210
485093019	24875 MATTUS WAY	87.50	87.50	9.00	9.00	74.42	74.42	0.00	0.00	0.00	0.00	0.00	0.00	19210
485093020	24891 MATTUS WAY	87.50	87.50	9.00	9.00	74.42	74.42	0.00	0.00	0.00	0.00	0.00	0.00	19210
485093021	24890 GOLD STAR DR	87.50	87.50	9.00	9.00	74.42	74.42	0.00	0.00	0.00	0.00	0.00	0.00	19210
485093022	24874 GOLD STAR DR	87.50	87.50	9.00	9.00	74.42	74.42	0.00	0.00	0.00	0.00	0.00	0.00	19210
485093023	24858 GOLD STAR DR	87.50	87.50	9.00	9.00	74.42	74.42	0.00	0.00	0.00	0.00	0.00	0.00	19210
485093024	24842 GOLD STAR DR	87.50	87.50	9.00	9.00	74.42	74.42	0.00	0.00	0.00	0.00	0.00	0.00	19210
485093025	24826 GOLD STAR DR	87.50	87.50	9.00	9.00	74.42	74.42	0.00	0.00	0.00	0.00	0.00	0.00	19210
485093026	24810 GOLD STAR DR	87.50	87.50	9.00	9.00	74.42	74.42	0.00	0.00	0.00	0.00	0.00	0.00	19210
485093027	24794 GOLD STAR DR	87.50	87.50	9.00	9.00	74.42	74.42	0.00	0.00	0.00	0.00	0.00	0.00	19210
485094001	15161 NORTON LN	87.50	87.50	9.00	9.00	74.42	74.42	0.00	0.00	0.00	0.00	0.00	0.00	19210
485094002	15173 NORTON LN	87.50	87.50	9.00	9.00	74.42	74.42	0.00	0.00	0.00	0.00	0.00	0.00	19210
485094003	15185 NORTON LN	87.50	87.50	9.00	9.00	74.42	74.42	0.00	0.00	0.00	0.00	0.00	0.00	19210
485094004	15197 NORTON LN	87.50	87.50	9.00	9.00	74.42	74.42	0.00	0.00	0.00	0.00	0.00	0.00	19210
485094005	15209 NORTON LN	87.50	87.50	9.00	9.00	74.42	74.42	0.00	0.00	0.00	0.00	0.00	0.00	19210
485094006	15221 NORTON LN	87.50	87.50	9.00	9.00	74.42	74.42	0.00	0.00	0.00	0.00	0.00	0.00	19210
485094007	15233 NORTON LN	87.50	87.50	9.00	9.00	74.42	74.42	0.00	0.00	0.00	0.00	0.00	0.00	19210
485094008	15245 NORTON LN	87.50	87.50	9.00	9.00	74.42	74.42	0.00	0.00	0.00	0.00	0.00	0.00	19210
485101001	24947 GOLD STAR DR	87.50	87.50	9.00	9.00	0.00	0.00	0.00	0.00	0.00	0.00	0.00	0.00	
485101002	24935 GOLD STAR DR	87.50	87.50	9.00	9.00	0.00	0.00	0.00	0.00	0.00	0.00	0.00	0.00	
485101003	24923 GOLD STAR DR	87.50	87.50	9.00	9.00	0.00	0.00	0.00	0.00	0.00	0.00	0.00	0.00	
485101004	24911 GOLD STAR DR	87.50	87.50	9.00	9.00	0.00	0.00	0.00	0.00	0.00	0.00	0.00	0.00	
485101005	24899 GOLD STAR DR	87.50	87.50	9.00	9.00	0.00	0.00	0.00	0.00	0.00	0.00	0.00	0.00	
485101006	24887 GOLD STAR DR	87.50	87.50	9.00	9.00	0.00	0.00	0.00	0.00	0.00	0.00	0.00	0.00	
485101007	24875 GOLD STAR DR	87.50	87.50	9.00	9.00	0.00	0.00	0.00	0.00	0.00	0.00	0.00	0.00	
485101008	24863 GOLD STAR DR	87.50	87.50	9.00	9.00	0.00	0.00	0.00	0.00	0.00	0.00	0.00	0.00	
485101009	24851 GOLD STAR DR	87.50	87.50	9.00	9.00	0.00	0.00	0.00	0.00	0.00	0.00	0.00	0.00	
485101010	24839 GOLD STAR DR	87.50	87.50	9.00	9.00	0.00	0.00	0.00	0.00	0.00	0.00	0.00	0.00	
485101011	24827 GOLD STAR DR	87.50	87.50	9.00	9.00	0.00	0.00	0.00	0.00	0.00	0.00	0.00	0.00	
485101012	24815 GOLD STAR DR	87.50	87.50	9.00	9.00	0.00	0.00	0.00	0.00	0.00	0.00	0.00	0.00	
485101013	24803 GOLD STAR DR	87.50	87.50	9.00	9.00	0.00	0.00	0.00	0.00	0.00	0.00	0.00	0.00	
485101014	24791 GOLD STAR DR	87.50	87.50	9.00	9.00	0.00	0.00	0.00	0.00	0.00	0.00	0.00	0.00	
485101015	24779 GOLD STAR DR	87.50	87.50	9.00	9.00	0.00	0.00	0.00	0.00	0.00	0.00	0.00	0.00	
485101016	24767 GOLD STAR DR	87.50	87.50	9.00	9.00	0.00	0.00	0.00	0.00	0.00	0.00	0.00	0.00	
485101017	24755 GOLD STAR DR	87.50	87.50	9.00	9.00	0.00	0.00	0.00	0.00	0.00	0.00	0.00	0.00	
485101018	15283 BLACK SHADOW DR	87.50	87.50	9.00	9.00	0.00	0.00	0.00	0.00	0.00	0.00	0.00	0.00	
485101019	15297 BLACK SHADOW DR	87.50	87.50	9.00	9.00	0.00	0.00	0.00	0.00	0.00	0.00	0.00	0.00	

MORENO VALLEY COMMUNITY SERVICES DISTRICT
FISCAL YEAR 2015/16 MAXIMUM AND APPLIED PARCEL TAXES/CHARGES

ASSESSOR'S PARCEL NUMBER	SITUS ADDRESS	ZONE A		ZONE C		ZONE D		ZONE E		ZONE M		ZONE S		TRACT NUMBER
		MAXIMUM	APPLIED	MAXIMUM	APPLIED	MAXIMUM	APPLIED	MAXIMUM	APPLIED	MAXIMUM	APPLIED	MAXIMUM	APPLIED	
485101020	15309 BLACK SHADOW DR	87.50	87.50	9.00	9.00	0.00	0.00	0.00	0.00	0.00	0.00	0.00	0.00	
485101021	15323 BLACK SHADOW DR	87.50	87.50	9.00	9.00	0.00	0.00	0.00	0.00	0.00	0.00	0.00	0.00	
485101022	15335 BLACK SHADOW DR	87.50	87.50	9.00	9.00	0.00	0.00	0.00	0.00	0.00	0.00	0.00	0.00	
485101023	15344 CAMP CT	87.50	87.50	9.00	9.00	0.00	0.00	0.00	0.00	0.00	0.00	0.00	0.00	
485101024	15328 CAMP CT	87.50	87.50	9.00	9.00	0.00	0.00	0.00	0.00	0.00	0.00	0.00	0.00	
485101025	15314 CAMP CT	87.50	87.50	9.00	9.00	0.00	0.00	0.00	0.00	0.00	0.00	0.00	0.00	
485101026	15300 CAMP CT	87.50	87.50	9.00	9.00	0.00	0.00	0.00	0.00	0.00	0.00	0.00	0.00	
485101027	15284 CAMP CT	87.50	87.50	9.00	9.00	0.00	0.00	0.00	0.00	0.00	0.00	0.00	0.00	
485101028	15285 CAMP CT	87.50	87.50	9.00	9.00	0.00	0.00	0.00	0.00	0.00	0.00	0.00	0.00	
485101029	15301 CAMP CT	87.50	87.50	9.00	9.00	0.00	0.00	0.00	0.00	0.00	0.00	0.00	0.00	
485101030	15315 CAMP CT	87.50	87.50	9.00	9.00	0.00	0.00	0.00	0.00	0.00	0.00	0.00	0.00	
485101031	15331 CAMP CT	87.50	87.50	9.00	9.00	0.00	0.00	0.00	0.00	0.00	0.00	0.00	0.00	
485101032	15345 CAMP CT	87.50	87.50	9.00	9.00	0.00	0.00	0.00	0.00	0.00	0.00	0.00	0.00	
485101033	15342 SWARENS CT	87.50	87.50	9.00	9.00	0.00	0.00	0.00	0.00	0.00	0.00	0.00	0.00	
485101034	15326 SWARENS CT	87.50	87.50	9.00	9.00	0.00	0.00	0.00	0.00	0.00	0.00	0.00	0.00	
485101035	15312 SWARENS CT	87.50	87.50	9.00	9.00	0.00	0.00	0.00	0.00	0.00	0.00	0.00	0.00	
485101036	15298 SWARENS CT	87.50	87.50	9.00	9.00	0.00	0.00	0.00	0.00	0.00	0.00	0.00	0.00	
485101037	15282 SWARENS CT	87.50	87.50	9.00	9.00	0.00	0.00	0.00	0.00	0.00	0.00	0.00	0.00	
485101038	15283 SWARENS CT	87.50	87.50	9.00	9.00	0.00	0.00	0.00	0.00	0.00	0.00	0.00	0.00	
485101039	15299 SWARENS CT	87.50	87.50	9.00	9.00	0.00	0.00	0.00	0.00	0.00	0.00	0.00	0.00	
485101040	15313 SWARENS CT	87.50	87.50	9.00	9.00	0.00	0.00	0.00	0.00	0.00	0.00	0.00	0.00	
485101041	15329 SWARENS CT	87.50	87.50	9.00	9.00	0.00	0.00	0.00	0.00	0.00	0.00	0.00	0.00	
485101042	15343 SWARENS CT	87.50	87.50	9.00	9.00	0.00	0.00	0.00	0.00	0.00	0.00	0.00	0.00	
485101043	15340 WITCZAK CT	87.50	87.50	9.00	9.00	0.00	0.00	0.00	0.00	0.00	0.00	0.00	0.00	
485101044	15326 WITCZAK CT	87.50	87.50	9.00	9.00	0.00	0.00	0.00	0.00	0.00	0.00	0.00	0.00	
485101045	15310 WITCZAK CT	87.50	87.50	9.00	9.00	0.00	0.00	0.00	0.00	0.00	0.00	0.00	0.00	
485101046	15296 WITCZAK CT	87.50	87.50	9.00	9.00	0.00	0.00	0.00	0.00	0.00	0.00	0.00	0.00	
485101047	15280 WITCZAK CT	87.50	87.50	9.00	9.00	0.00	0.00	0.00	0.00	0.00	0.00	0.00	0.00	
485101048	15281 WITCZAK CT	87.50	87.50	9.00	9.00	0.00	0.00	0.00	0.00	0.00	0.00	0.00	0.00	
485101049	15297 WITCZAK CT	87.50	87.50	9.00	9.00	0.00	0.00	0.00	0.00	0.00	0.00	0.00	0.00	
485101050	15311 WITCZAK CT	87.50	87.50	9.00	9.00	0.00	0.00	0.00	0.00	0.00	0.00	0.00	0.00	
485101051	15327 WITCZAK CT	87.50	87.50	9.00	9.00	0.00	0.00	0.00	0.00	0.00	0.00	0.00	0.00	
485101052	15341 WITCZAK CT	87.50	87.50	9.00	9.00	0.00	0.00	0.00	0.00	0.00	0.00	0.00	0.00	
485102001	15262 BLACK SHADOW DR	87.50	87.50	9.00	9.00	0.00	0.00	0.00	0.00	0.00	0.00	0.00	0.00	
485102002	15288 BLACK SHADOW DR	87.50	87.50	9.00	9.00	0.00	0.00	0.00	0.00	0.00	0.00	0.00	0.00	
485102003	15302 BLACK SHADOW DR	87.50	87.50	9.00	9.00	0.00	0.00	0.00	0.00	0.00	0.00	0.00	0.00	
485102004	15314 BLACK SHADOW DR	87.50	87.50	9.00	9.00	0.00	0.00	0.00	0.00	0.00	0.00	0.00	0.00	

MORENO VALLEY COMMUNITY SERVICES DISTRICT
FISCAL YEAR 2015/16 MAXIMUM AND APPLIED PARCEL TAXES/CHARGES

ASSESSOR'S PARCEL NUMBER	SITUS ADDRESS	ZONE A		ZONE C		ZONE D		ZONE E		ZONE M		ZONE S		TRACT NUMBER
		MAXIMUM	APPLIED	MAXIMUM	APPLIED	MAXIMUM	APPLIED	MAXIMUM	APPLIED	MAXIMUM	APPLIED	MAXIMUM	APPLIED	
485102005	15328 BLACK SHADOW DR	87.50	87.50	9.00	9.00	0.00	0.00	0.00	0.00	0.00	0.00	0.00	0.00	
485102006	15340 BLACK SHADOW DR	87.50	87.50	9.00	9.00	0.00	0.00	0.00	0.00	0.00	0.00	0.00	0.00	
485102007	15354 BLACK SHADOW DR	87.50	87.50	9.00	9.00	0.00	0.00	0.00	0.00	0.00	0.00	0.00	0.00	
485102008	15366 BLACK SHADOW DR	87.50	87.50	9.00	9.00	0.00	0.00	0.00	0.00	0.00	0.00	0.00	0.00	
485103001	24761 FAY AVE	87.50	87.50	9.00	9.00	0.00	0.00	0.00	0.00	0.00	0.00	0.00	0.00	
485103002	24773 FAY AVE	87.50	87.50	9.00	9.00	0.00	0.00	0.00	0.00	0.00	0.00	0.00	0.00	
485103003	24795 FAY AVE	87.50	87.50	9.00	9.00	0.00	0.00	0.00	0.00	0.00	0.00	0.00	0.00	
485103004	24807 FAY AVE	87.50	87.50	9.00	9.00	0.00	0.00	0.00	0.00	0.00	0.00	0.00	0.00	
485103005	24819 FAY AVE	87.50	87.50	9.00	9.00	0.00	0.00	0.00	0.00	0.00	0.00	0.00	0.00	
485103006	24831 FAY AVE	87.50	87.50	9.00	9.00	0.00	0.00	0.00	0.00	0.00	0.00	0.00	0.00	
485103007	24843 FAY AVE	87.50	87.50	9.00	9.00	0.00	0.00	0.00	0.00	0.00	0.00	0.00	0.00	
485103008	24855 FAY AVE	87.50	87.50	9.00	9.00	0.00	0.00	0.00	0.00	0.00	0.00	0.00	0.00	
485103009	24867 FAY AVE	87.50	87.50	9.00	9.00	0.00	0.00	0.00	0.00	0.00	0.00	0.00	0.00	
485103010	24879 FAY AVE	87.50	87.50	9.00	9.00	0.00	0.00	0.00	0.00	0.00	0.00	0.00	0.00	
485103011	24891 FAY AVE	87.50	87.50	9.00	9.00	0.00	0.00	0.00	0.00	0.00	0.00	0.00	0.00	
485103012	24903 FAY AVE	87.50	87.50	9.00	9.00	0.00	0.00	0.00	0.00	0.00	0.00	0.00	0.00	
485103013	24915 FAY AVE	87.50	87.50	9.00	9.00	0.00	0.00	0.00	0.00	0.00	0.00	0.00	0.00	
485103014	24927 FAY AVE	87.50	87.50	9.00	9.00	0.00	0.00	0.00	0.00	0.00	0.00	0.00	0.00	
485103015	24939 FAY AVE	87.50	87.50	9.00	9.00	0.00	0.00	0.00	0.00	0.00	0.00	0.00	0.00	
485103016	24941 FAY AVE	87.50	87.50	9.00	9.00	0.00	0.00	0.00	0.00	0.00	0.00	0.00	0.00	
485103017	24953 FAY AVE	87.50	87.50	9.00	9.00	0.00	0.00	0.00	0.00	0.00	0.00	0.00	0.00	
485111001		87.50	87.50	9.00	9.00	265.55	0.00	0.00	0.00	0.00	0.00	0.00	0.00	22180
485111002		87.50	87.50	9.00	9.00	265.55	0.00	0.00	0.00	0.00	0.00	0.00	0.00	22180
485111003		87.50	87.50	9.00	9.00	265.55	0.00	0.00	0.00	0.00	0.00	0.00	0.00	22180
485111004		87.50	87.50	9.00	9.00	265.55	0.00	0.00	0.00	0.00	0.00	0.00	0.00	22180
485111005		87.50	87.50	9.00	9.00	265.55	0.00	0.00	0.00	0.00	0.00	0.00	0.00	22180
485111006		87.50	87.50	9.00	9.00	265.55	0.00	0.00	0.00	0.00	0.00	0.00	0.00	22180
485111007		87.50	87.50	9.00	9.00	265.55	0.00	0.00	0.00	0.00	0.00	0.00	0.00	22180
485111008		87.50	87.50	9.00	9.00	265.55	0.00	0.00	0.00	0.00	0.00	0.00	0.00	22180
485111009		87.50	87.50	9.00	9.00	265.55	0.00	0.00	0.00	0.00	0.00	0.00	0.00	22180
485111010		87.50	87.50	9.00	9.00	265.55	0.00	0.00	0.00	0.00	0.00	0.00	0.00	22180
485111011		87.50	87.50	9.00	9.00	265.55	0.00	0.00	0.00	0.00	0.00	0.00	0.00	22180
485111012		87.50	87.50	9.00	9.00	265.55	0.00	0.00	0.00	0.00	0.00	0.00	0.00	22180
485111013		87.50	87.50	9.00	9.00	265.55	0.00	0.00	0.00	0.00	0.00	0.00	0.00	22180
485111014		87.50	87.50	9.00	9.00	265.55	0.00	0.00	0.00	0.00	0.00	0.00	0.00	22180
485111015		87.50	87.50	9.00	9.00	265.55	0.00	0.00	0.00	0.00	0.00	0.00	0.00	22180
485111016		87.50	87.50	9.00	9.00	265.55	0.00	0.00	0.00	0.00	0.00	0.00	0.00	22180

MORENO VALLEY COMMUNITY SERVICES DISTRICT
FISCAL YEAR 2015/16 MAXIMUM AND APPLIED PARCEL TAXES/CHARGES

ASSESSOR'S PARCEL NUMBER	SITUS ADDRESS	ZONE A		ZONE C		ZONE D		ZONE E		ZONE M		ZONE S		TRACT NUMBER
		MAXIMUM	APPLIED	MAXIMUM	APPLIED	MAXIMUM	APPLIED	MAXIMUM	APPLIED	MAXIMUM	APPLIED	MAXIMUM	APPLIED	
485111017		87.50	87.50	9.00	9.00	265.55	0.00	0.00	0.00	0.00	0.00	0.00	0.00	22180
485111018		87.50	87.50	9.00	9.00	265.55	0.00	0.00	0.00	0.00	0.00	0.00	0.00	22180
485112001		87.50	87.50	9.00	9.00	265.55	0.00	0.00	0.00	0.00	0.00	0.00	0.00	22180
485112002		87.50	87.50	9.00	9.00	265.55	0.00	0.00	0.00	0.00	0.00	0.00	0.00	22180
485112003		87.50	87.50	9.00	9.00	265.55	0.00	0.00	0.00	0.00	0.00	0.00	0.00	22180
485112004		87.50	87.50	9.00	9.00	265.55	0.00	0.00	0.00	0.00	0.00	0.00	0.00	22180
485112005		87.50	87.50	9.00	9.00	265.55	0.00	0.00	0.00	0.00	0.00	0.00	0.00	22180
485112006		87.50	87.50	9.00	9.00	265.55	0.00	0.00	0.00	0.00	0.00	0.00	0.00	22180
485112007		87.50	87.50	9.00	9.00	265.55	0.00	0.00	0.00	0.00	0.00	0.00	0.00	22180
485112008		87.50	87.50	9.00	9.00	265.55	0.00	0.00	0.00	0.00	0.00	0.00	0.00	22180
485112022		87.50	87.50	9.00	9.00	265.55	0.00	0.00	0.00	0.00	0.00	0.00	0.00	22180
485112023		87.50	87.50	9.00	9.00	265.55	0.00	0.00	0.00	0.00	0.00	0.00	0.00	22180
485113003		87.50	87.50	9.00	9.00	265.55	0.00	0.00	0.00	0.00	0.00	0.00	0.00	22180
485113004		87.50	87.50	9.00	9.00	265.55	0.00	0.00	0.00	0.00	0.00	0.00	0.00	22180
485113005		87.50	87.50	9.00	9.00	265.55	0.00	0.00	0.00	0.00	0.00	0.00	0.00	22180
485113006		87.50	87.50	9.00	9.00	265.55	0.00	0.00	0.00	0.00	0.00	0.00	0.00	22180
485113007		87.50	87.50	9.00	9.00	265.55	0.00	0.00	0.00	0.00	0.00	0.00	0.00	22180
485113008		87.50	87.50	9.00	9.00	265.55	0.00	0.00	0.00	0.00	0.00	0.00	0.00	22180
485113009		87.50	87.50	9.00	9.00	265.55	0.00	0.00	0.00	0.00	0.00	0.00	0.00	22180
485113010		87.50	87.50	9.00	9.00	265.55	0.00	0.00	0.00	0.00	0.00	0.00	0.00	22180
485113011		87.50	87.50	9.00	9.00	265.55	0.00	0.00	0.00	0.00	0.00	0.00	0.00	22180
485113012		87.50	87.50	9.00	9.00	265.55	0.00	0.00	0.00	0.00	0.00	0.00	0.00	22180
485113013		87.50	87.50	9.00	9.00	265.55	0.00	0.00	0.00	0.00	0.00	0.00	0.00	22180
485113014		87.50	87.50	9.00	9.00	265.55	0.00	0.00	0.00	0.00	0.00	0.00	0.00	22180
485113015		87.50	87.50	9.00	9.00	265.55	0.00	0.00	0.00	0.00	0.00	0.00	0.00	22180
485113016		87.50	87.50	9.00	9.00	265.55	0.00	0.00	0.00	0.00	0.00	0.00	0.00	22180
485113017		87.50	87.50	9.00	9.00	265.55	0.00	0.00	0.00	0.00	0.00	0.00	0.00	22180
485113018		87.50	87.50	9.00	9.00	265.55	0.00	0.00	0.00	0.00	0.00	0.00	0.00	22180
485113019		87.50	87.50	9.00	9.00	265.55	0.00	0.00	0.00	0.00	0.00	0.00	0.00	22180
485113020		87.50	87.50	9.00	9.00	265.55	0.00	0.00	0.00	0.00	0.00	0.00	0.00	22180
485113021		87.50	87.50	9.00	9.00	265.55	0.00	0.00	0.00	0.00	0.00	0.00	0.00	22180
485113022		87.50	87.50	9.00	9.00	265.55	0.00	0.00	0.00	0.00	0.00	0.00	0.00	22180
485113023		87.50	87.50	9.00	9.00	265.55	0.00	0.00	0.00	0.00	0.00	0.00	0.00	22180
485113024		87.50	87.50	9.00	9.00	265.55	0.00	0.00	0.00	0.00	0.00	0.00	0.00	22180
485113025		87.50	87.50	9.00	9.00	265.55	0.00	0.00	0.00	0.00	0.00	0.00	0.00	22180
485113026		87.50	87.50	9.00	9.00	265.55	0.00	0.00	0.00	0.00	0.00	0.00	0.00	22180
485113027		87.50	87.50	9.00	9.00	265.55	0.00	0.00	0.00	0.00	0.00	0.00	0.00	22180

MORENO VALLEY COMMUNITY SERVICES DISTRICT
FISCAL YEAR 2015/16 MAXIMUM AND APPLIED PARCEL TAXES/CHARGES

ASSESSOR'S PARCEL NUMBER	SITUS ADDRESS	ZONE A		ZONE C		ZONE D		ZONE E		ZONE M		ZONE S		TRACT NUMBER
		MAXIMUM	APPLIED	MAXIMUM	APPLIED	MAXIMUM	APPLIED	MAXIMUM	APPLIED	MAXIMUM	APPLIED	MAXIMUM	APPLIED	
485113028		87.50	87.50	9.00	9.00	265.55	0.00	0.00	0.00	0.00	0.00	0.00	0.00	22180
485113029		87.50	87.50	9.00	9.00	265.55	0.00	0.00	0.00	0.00	0.00	0.00	0.00	22180
485113033		87.50	87.50	9.00	9.00	265.55	0.00	0.00	0.00	0.00	0.00	0.00	0.00	22180
485114001		87.50	87.50	9.00	9.00	265.55	0.00	0.00	0.00	0.00	0.00	0.00	0.00	22180
485114002		87.50	87.50	9.00	9.00	265.55	0.00	0.00	0.00	0.00	0.00	0.00	0.00	22180
485114003		87.50	87.50	9.00	9.00	265.55	0.00	0.00	0.00	0.00	0.00	0.00	0.00	22180
485114004		87.50	87.50	9.00	9.00	265.55	0.00	0.00	0.00	0.00	0.00	0.00	0.00	22180
485114005		87.50	87.50	9.00	9.00	265.55	0.00	0.00	0.00	0.00	0.00	0.00	0.00	22180
485114006		87.50	87.50	9.00	9.00	265.55	0.00	0.00	0.00	0.00	0.00	0.00	0.00	22180
485114007		87.50	87.50	9.00	9.00	265.55	0.00	0.00	0.00	0.00	0.00	0.00	0.00	22180
485114008		87.50	87.50	9.00	9.00	265.55	0.00	0.00	0.00	0.00	0.00	0.00	0.00	22180
485114009		87.50	87.50	9.00	9.00	265.55	0.00	0.00	0.00	0.00	0.00	0.00	0.00	22180
485114010		87.50	87.50	9.00	9.00	265.55	0.00	0.00	0.00	0.00	0.00	0.00	0.00	22180
485114011		87.50	87.50	9.00	9.00	265.55	0.00	0.00	0.00	0.00	0.00	0.00	0.00	22180
485114012		87.50	87.50	9.00	9.00	265.55	0.00	0.00	0.00	0.00	0.00	0.00	0.00	22180
485114013		87.50	87.50	9.00	9.00	265.55	0.00	0.00	0.00	0.00	0.00	0.00	0.00	22180
485114014		87.50	87.50	9.00	9.00	265.55	0.00	0.00	0.00	0.00	0.00	0.00	0.00	22180
485114015		87.50	87.50	9.00	9.00	265.55	0.00	0.00	0.00	0.00	0.00	0.00	0.00	22180
485114016		87.50	87.50	9.00	9.00	265.55	0.00	0.00	0.00	0.00	0.00	0.00	0.00	22180
485114017		87.50	87.50	9.00	9.00	265.55	0.00	0.00	0.00	0.00	0.00	0.00	0.00	22180
485114018		87.50	87.50	9.00	9.00	265.55	0.00	0.00	0.00	0.00	0.00	0.00	0.00	22180
485114019		87.50	87.50	9.00	9.00	265.55	0.00	0.00	0.00	0.00	0.00	0.00	0.00	22180
485114020		87.50	87.50	9.00	9.00	265.55	0.00	0.00	0.00	0.00	0.00	0.00	0.00	22180
485114021		87.50	87.50	9.00	9.00	265.55	0.00	0.00	0.00	0.00	0.00	0.00	0.00	22180
485114022		87.50	87.50	9.00	9.00	265.55	0.00	0.00	0.00	0.00	0.00	0.00	0.00	22180
485121001		87.50	87.50	9.00	9.00	265.55	0.00	0.00	0.00	0.00	0.00	0.00	0.00	22180
485121002		87.50	87.50	9.00	9.00	265.55	0.00	0.00	0.00	0.00	0.00	0.00	0.00	22180
485121003		87.50	87.50	9.00	9.00	265.55	0.00	0.00	0.00	0.00	0.00	0.00	0.00	22180
485121004		87.50	87.50	9.00	9.00	265.55	0.00	0.00	0.00	0.00	0.00	0.00	0.00	22180
485121005		87.50	87.50	9.00	9.00	265.55	0.00	0.00	0.00	0.00	0.00	0.00	0.00	22180
485121006		87.50	87.50	9.00	9.00	265.55	0.00	0.00	0.00	0.00	0.00	0.00	0.00	22180
485121007		87.50	87.50	9.00	9.00	265.55	0.00	0.00	0.00	0.00	0.00	0.00	0.00	22180
485121008		87.50	87.50	9.00	9.00	265.55	0.00	0.00	0.00	0.00	0.00	0.00	0.00	22180
485121009		87.50	87.50	9.00	9.00	265.55	0.00	0.00	0.00	0.00	0.00	0.00	0.00	22180
485121010		87.50	87.50	9.00	9.00	265.55	0.00	0.00	0.00	0.00	0.00	0.00	0.00	22180
485121014		87.50	87.50	9.00	9.00	265.55	0.00	0.00	0.00	0.00	0.00	0.00	0.00	22180
485121015		87.50	87.50	9.00	9.00	265.55	0.00	0.00	0.00	0.00	0.00	0.00	0.00	22180

MORENO VALLEY COMMUNITY SERVICES DISTRICT
FISCAL YEAR 2015/16 MAXIMUM AND APPLIED PARCEL TAXES/CHARGES

ASSESSOR'S PARCEL NUMBER	SITUS ADDRESS	ZONE A		ZONE C		ZONE D		ZONE E		ZONE M		ZONE S		TRACT NUMBER
		MAXIMUM	APPLIED	MAXIMUM	APPLIED	MAXIMUM	APPLIED	MAXIMUM	APPLIED	MAXIMUM	APPLIED	MAXIMUM	APPLIED	
485121016		87.50	87.50	9.00	9.00	265.55	0.00	0.00	0.00	0.00	0.00	0.00	0.00	22180
485121017		87.50	87.50	9.00	9.00	265.55	0.00	0.00	0.00	0.00	0.00	0.00	0.00	22180
485121018		87.50	87.50	9.00	9.00	265.55	0.00	0.00	0.00	0.00	0.00	0.00	0.00	22180
485121019		87.50	87.50	9.00	9.00	265.55	0.00	0.00	0.00	0.00	0.00	0.00	0.00	22180
485121020		87.50	87.50	9.00	9.00	265.55	0.00	0.00	0.00	0.00	0.00	0.00	0.00	22180
485121021		87.50	87.50	9.00	9.00	265.55	0.00	0.00	0.00	0.00	0.00	0.00	0.00	22180
485121025		87.50	87.50	9.00	9.00	265.55	0.00	0.00	0.00	0.00	0.00	0.00	0.00	22180
485122001		87.50	87.50	9.00	9.00	265.55	0.00	0.00	0.00	0.00	0.00	0.00	0.00	22180
485122002		87.50	87.50	9.00	9.00	265.55	0.00	0.00	0.00	0.00	0.00	0.00	0.00	22180
485122003		87.50	87.50	9.00	9.00	265.55	0.00	0.00	0.00	0.00	0.00	0.00	0.00	22180
485122004		87.50	87.50	9.00	9.00	265.55	0.00	0.00	0.00	0.00	0.00	0.00	0.00	22180
485122005		87.50	87.50	9.00	9.00	265.55	0.00	0.00	0.00	0.00	0.00	0.00	0.00	22180
485122006		87.50	87.50	9.00	9.00	265.55	0.00	0.00	0.00	0.00	0.00	0.00	0.00	22180
485122007		87.50	87.50	9.00	9.00	265.55	0.00	0.00	0.00	0.00	0.00	0.00	0.00	22180
485122008		87.50	87.50	9.00	9.00	265.55	0.00	0.00	0.00	0.00	0.00	0.00	0.00	22180
485122009		87.50	87.50	9.00	9.00	265.55	0.00	0.00	0.00	0.00	0.00	0.00	0.00	22180
485122010		87.50	87.50	9.00	9.00	265.55	0.00	0.00	0.00	0.00	0.00	0.00	0.00	22180
485122011		87.50	87.50	9.00	9.00	265.55	0.00	0.00	0.00	0.00	0.00	0.00	0.00	22180
485122012		87.50	87.50	9.00	9.00	265.55	0.00	0.00	0.00	0.00	0.00	0.00	0.00	22180
485123001		87.50	87.50	9.00	9.00	265.55	0.00	0.00	0.00	0.00	0.00	0.00	0.00	22180
485123002		87.50	87.50	9.00	9.00	265.55	0.00	0.00	0.00	0.00	0.00	0.00	0.00	22180
485123003		87.50	87.50	9.00	9.00	265.55	0.00	0.00	0.00	0.00	0.00	0.00	0.00	22180
485123004		87.50	87.50	9.00	9.00	265.55	0.00	0.00	0.00	0.00	0.00	0.00	0.00	22180
485123005		87.50	87.50	9.00	9.00	265.55	0.00	0.00	0.00	0.00	0.00	0.00	0.00	22180
485123006		87.50	87.50	9.00	9.00	265.55	0.00	0.00	0.00	0.00	0.00	0.00	0.00	22180
485123007		87.50	87.50	9.00	9.00	265.55	0.00	0.00	0.00	0.00	0.00	0.00	0.00	22180
485123008		87.50	87.50	9.00	9.00	265.55	0.00	0.00	0.00	0.00	0.00	0.00	0.00	22180
485123009		87.50	87.50	9.00	9.00	265.55	0.00	0.00	0.00	0.00	0.00	0.00	0.00	22180
485123010		87.50	87.50	9.00	9.00	265.55	0.00	0.00	0.00	0.00	0.00	0.00	0.00	22180
485123011		87.50	87.50	9.00	9.00	265.55	0.00	0.00	0.00	0.00	0.00	0.00	0.00	22180
485123012		87.50	87.50	9.00	9.00	265.55	0.00	0.00	0.00	0.00	0.00	0.00	0.00	22180
485123013		87.50	87.50	9.00	9.00	265.55	0.00	0.00	0.00	0.00	0.00	0.00	0.00	22180
485123014		87.50	87.50	9.00	9.00	265.55	0.00	0.00	0.00	0.00	0.00	0.00	0.00	22180
485123015		87.50	87.50	9.00	9.00	265.55	0.00	0.00	0.00	0.00	0.00	0.00	0.00	22180
485123016		87.50	87.50	9.00	9.00	265.55	0.00	0.00	0.00	0.00	0.00	0.00	0.00	22180
485123017		87.50	87.50	9.00	9.00	265.55	0.00	0.00	0.00	0.00	0.00	0.00	0.00	22180
485123018		87.50	87.50	9.00	9.00	265.55	0.00	0.00	0.00	0.00	0.00	0.00	0.00	22180

MORENO VALLEY COMMUNITY SERVICES DISTRICT
FISCAL YEAR 2015/16 MAXIMUM AND APPLIED PARCEL TAXES/CHARGES

ASSESSOR'S PARCEL NUMBER	SITUS ADDRESS	ZONE A		ZONE C		ZONE D		ZONE E		ZONE M		ZONE S		TRACT NUMBER
		MAXIMUM	APPLIED	MAXIMUM	APPLIED	MAXIMUM	APPLIED	MAXIMUM	APPLIED	MAXIMUM	APPLIED	MAXIMUM	APPLIED	
485123019		87.50	87.50	9.00	9.00	265.55	0.00	0.00	0.00	0.00	0.00	0.00	0.00	22180
485123020		87.50	87.50	9.00	9.00	265.55	0.00	0.00	0.00	0.00	0.00	0.00	0.00	22180
485123021		87.50	87.50	9.00	9.00	265.55	0.00	0.00	0.00	0.00	0.00	0.00	0.00	22180
485123022		87.50	87.50	9.00	9.00	265.55	0.00	0.00	0.00	0.00	0.00	0.00	0.00	22180
485123023		87.50	87.50	9.00	9.00	265.55	0.00	0.00	0.00	0.00	0.00	0.00	0.00	22180
485123024		87.50	87.50	9.00	9.00	265.55	0.00	0.00	0.00	0.00	0.00	0.00	0.00	22180
485123025		87.50	87.50	9.00	9.00	265.55	0.00	0.00	0.00	0.00	0.00	0.00	0.00	22180
485123026		87.50	87.50	9.00	9.00	265.55	0.00	0.00	0.00	0.00	0.00	0.00	0.00	22180
485123027		87.50	87.50	9.00	9.00	265.55	0.00	0.00	0.00	0.00	0.00	0.00	0.00	22180
485123028		87.50	87.50	9.00	9.00	265.55	0.00	0.00	0.00	0.00	0.00	0.00	0.00	22180
485123029		87.50	87.50	9.00	9.00	265.55	0.00	0.00	0.00	0.00	0.00	0.00	0.00	22180
485123030		87.50	87.50	9.00	9.00	265.55	0.00	0.00	0.00	0.00	0.00	0.00	0.00	22180
485123031		87.50	87.50	9.00	9.00	265.55	0.00	0.00	0.00	0.00	0.00	0.00	0.00	22180
485131001	24510 FAY AVE	87.50	87.50	9.00	9.00	0.00	0.00	0.00	0.00	0.00	0.00	0.00	0.00	
485131002	24522 FAY AVE	87.50	87.50	9.00	9.00	0.00	0.00	0.00	0.00	0.00	0.00	0.00	0.00	
485131003	24534 FAY AVE	87.50	87.50	9.00	9.00	0.00	0.00	0.00	0.00	0.00	0.00	0.00	0.00	
485131004	24544 FAY AVE	87.50	87.50	9.00	9.00	0.00	0.00	0.00	0.00	0.00	0.00	0.00	0.00	
485131005	24556 FAY AVE	87.50	87.50	9.00	9.00	0.00	0.00	0.00	0.00	0.00	0.00	0.00	0.00	
485131006	24568 FAY AVE	87.50	87.50	9.00	9.00	0.00	0.00	0.00	0.00	0.00	0.00	0.00	0.00	
485131007	24580 FAY AVE	87.50	87.50	9.00	9.00	0.00	0.00	0.00	0.00	0.00	0.00	0.00	0.00	
485131008	24590 FAY AVE	87.50	87.50	9.00	9.00	0.00	0.00	0.00	0.00	0.00	0.00	0.00	0.00	
485131009	24602 FAY AVE	87.50	87.50	9.00	9.00	0.00	0.00	0.00	0.00	0.00	0.00	0.00	0.00	
485131010	24614 FAY AVE	87.50	87.50	9.00	9.00	0.00	0.00	0.00	0.00	0.00	0.00	0.00	0.00	
485131011	24624 FAY AVE	87.50	87.50	9.00	9.00	0.00	0.00	0.00	0.00	0.00	0.00	0.00	0.00	
485131013	15367 OAKHAM CT	87.50	87.50	9.00	9.00	0.00	0.00	0.00	0.00	0.00	0.00	0.00	0.00	
485131014	15343 OAKHAM CT	87.50	87.50	9.00	9.00	0.00	0.00	0.00	0.00	0.00	0.00	0.00	0.00	
485131015	24635 GOLD STAR DR	87.50	87.50	9.00	9.00	0.00	0.00	0.00	0.00	0.00	0.00	0.00	0.00	
485131016	24645 GOLD STAR DR	87.50	87.50	9.00	9.00	0.00	0.00	0.00	0.00	0.00	0.00	0.00	0.00	
485131017	24655 GOLD STAR DR	87.50	87.50	9.00	9.00	0.00	0.00	0.00	0.00	0.00	0.00	0.00	0.00	
485132001	24675 GOLD STAR DR	87.50	87.50	9.00	9.00	0.00	0.00	0.00	0.00	0.00	0.00	0.00	0.00	
485132002	24685 GOLD STAR DR	87.50	87.50	9.00	9.00	0.00	0.00	0.00	0.00	0.00	0.00	0.00	0.00	
485132003	24695 GOLD STAR DR	87.50	87.50	9.00	9.00	0.00	0.00	0.00	0.00	0.00	0.00	0.00	0.00	
485132004	24705 GOLD STAR DR	87.50	87.50	9.00	9.00	0.00	0.00	0.00	0.00	0.00	0.00	0.00	0.00	
485132005	24715 GOLD STAR DR	87.50	87.50	9.00	9.00	0.00	0.00	0.00	0.00	0.00	0.00	0.00	0.00	
485132006	24725 GOLD STAR DR	87.50	87.50	9.00	9.00	0.00	0.00	0.00	0.00	0.00	0.00	0.00	0.00	
485132007	24735 GOLD STAR DR	87.50	87.50	9.00	9.00	0.00	0.00	0.00	0.00	0.00	0.00	0.00	0.00	
485132008	24745 GOLD STAR DR	87.50	87.50	9.00	9.00	0.00	0.00	0.00	0.00	0.00	0.00	0.00	0.00	

MORENO VALLEY COMMUNITY SERVICES DISTRICT
FISCAL YEAR 2015/16 MAXIMUM AND APPLIED PARCEL TAXES/CHARGES

ASSESSOR'S PARCEL NUMBER	SITUS ADDRESS	ZONE A		ZONE C		ZONE D		ZONE E		ZONE M		ZONE S		TRACT NUMBER
		MAXIMUM	APPLIED	MAXIMUM	APPLIED	MAXIMUM	APPLIED	MAXIMUM	APPLIED	MAXIMUM	APPLIED	MAXIMUM	APPLIED	
485132009	24676 TALBOT CT	87.50	87.50	9.00	9.00	0.00	0.00	0.00	0.00	0.00	0.00	0.00	0.00	
485132010	24686 TALBOT CT	87.50	87.50	9.00	9.00	0.00	0.00	0.00	0.00	0.00	0.00	0.00	0.00	
485132011	24696 TALBOT CT	87.50	87.50	9.00	9.00	0.00	0.00	0.00	0.00	0.00	0.00	0.00	0.00	
485132012	24706 TALBOT CT	87.50	87.50	9.00	9.00	0.00	0.00	0.00	0.00	0.00	0.00	0.00	0.00	
485132013	24716 TALBOT CT	87.50	87.50	9.00	9.00	0.00	0.00	0.00	0.00	0.00	0.00	0.00	0.00	
485132014	24728 TALBOT CT	87.50	87.50	9.00	9.00	0.00	0.00	0.00	0.00	0.00	0.00	0.00	0.00	
485132015	24738 TALBOT CT	87.50	87.50	9.00	9.00	0.00	0.00	0.00	0.00	0.00	0.00	0.00	0.00	
485132016	24742 TALBOT CT	87.50	87.50	9.00	9.00	0.00	0.00	0.00	0.00	0.00	0.00	0.00	0.00	
485132017	24743 TALBOT CT	87.50	87.50	9.00	9.00	0.00	0.00	0.00	0.00	0.00	0.00	0.00	0.00	
485132018	24739 TALBOT CT	87.50	87.50	9.00	9.00	0.00	0.00	0.00	0.00	0.00	0.00	0.00	0.00	
485132019	24729 TALBOT CT	87.50	87.50	9.00	9.00	0.00	0.00	0.00	0.00	0.00	0.00	0.00	0.00	
485132020	24717 TALBOT CT	87.50	87.50	9.00	9.00	0.00	0.00	0.00	0.00	0.00	0.00	0.00	0.00	
485132021	24707 TALBOT CT	87.50	87.50	9.00	9.00	0.00	0.00	0.00	0.00	0.00	0.00	0.00	0.00	
485132022	24697 TALBOT CT	87.50	87.50	9.00	9.00	0.00	0.00	0.00	0.00	0.00	0.00	0.00	0.00	
485132023	24687 TALBOT CT	87.50	87.50	9.00	9.00	0.00	0.00	0.00	0.00	0.00	0.00	0.00	0.00	
485132024	24677 TALBOT CT	87.50	87.50	9.00	9.00	0.00	0.00	0.00	0.00	0.00	0.00	0.00	0.00	
485132025	24678 FAY AVE	87.50	87.50	9.00	9.00	0.00	0.00	0.00	0.00	0.00	0.00	0.00	0.00	
485132026	24688 FAY AVE	87.50	87.50	9.00	9.00	0.00	0.00	0.00	0.00	0.00	0.00	0.00	0.00	
485132027	24698 FAY AVE	87.50	87.50	9.00	9.00	0.00	0.00	0.00	0.00	0.00	0.00	0.00	0.00	
485132028	24708 FAY AVE	87.50	87.50	9.00	9.00	0.00	0.00	0.00	0.00	0.00	0.00	0.00	0.00	
485132029	24718 FAY AVE	87.50	87.50	9.00	9.00	0.00	0.00	0.00	0.00	0.00	0.00	0.00	0.00	
485132030	24728 FAY AVE	87.50	87.50	9.00	9.00	0.00	0.00	0.00	0.00	0.00	0.00	0.00	0.00	
485132031	24738 FAY AVE	87.50	87.50	9.00	9.00	0.00	0.00	0.00	0.00	0.00	0.00	0.00	0.00	
485132032	24748 FAY AVE	87.50	87.50	9.00	9.00	0.00	0.00	0.00	0.00	0.00	0.00	0.00	0.00	
485133001	24749 FAY AVE	87.50	87.50	9.00	9.00	0.00	0.00	0.00	0.00	0.00	0.00	0.00	0.00	
485133002	24739 FAY AVE	87.50	87.50	9.00	9.00	0.00	0.00	0.00	0.00	0.00	0.00	0.00	0.00	
485133003	24727 FAY AVE	87.50	87.50	9.00	9.00	0.00	0.00	0.00	0.00	0.00	0.00	0.00	0.00	
485133004	24717 FAY AVE	87.50	87.50	9.00	9.00	0.00	0.00	0.00	0.00	0.00	0.00	0.00	0.00	
485133005	24707 FAY AVE	87.50	87.50	9.00	9.00	0.00	0.00	0.00	0.00	0.00	0.00	0.00	0.00	
485133006	24695 FAY AVE	87.50	87.50	9.00	9.00	0.00	0.00	0.00	0.00	0.00	0.00	0.00	0.00	
485133008	24663 FAY AVE	87.50	87.50	9.00	9.00	0.00	0.00	0.00	0.00	0.00	0.00	0.00	0.00	
485133009	24653 FAY AVE	87.50	87.50	9.00	9.00	0.00	0.00	0.00	0.00	0.00	0.00	0.00	0.00	
485133010	24641 FAY AVE	87.50	87.50	9.00	9.00	0.00	0.00	0.00	0.00	0.00	0.00	0.00	0.00	
485133011	24631 FAY AVE	87.50	87.50	9.00	9.00	0.00	0.00	0.00	0.00	0.00	0.00	0.00	0.00	
485133012	24621 FAY AVE	87.50	87.50	9.00	9.00	0.00	0.00	0.00	0.00	0.00	0.00	0.00	0.00	
485133013	24611 FAY AVE	87.50	87.50	9.00	9.00	0.00	0.00	0.00	0.00	0.00	0.00	0.00	0.00	
485133014	24601 FAY AVE	87.50	87.50	9.00	9.00	0.00	0.00	0.00	0.00	0.00	0.00	0.00	0.00	

MORENO VALLEY COMMUNITY SERVICES DISTRICT
FISCAL YEAR 2015/16 MAXIMUM AND APPLIED PARCEL TAXES/CHARGES

ASSESSOR'S PARCEL NUMBER	SITUS ADDRESS	ZONE A		ZONE C		ZONE D		ZONE E		ZONE M		ZONE S		TRACT NUMBER
		MAXIMUM	APPLIED	MAXIMUM	APPLIED	MAXIMUM	APPLIED	MAXIMUM	APPLIED	MAXIMUM	APPLIED	MAXIMUM	APPLIED	
485133015	15440 HERNE CT	87.50	87.50	9.00	9.00	0.00	0.00	0.00	0.00	0.00	0.00	0.00	0.00	
485133016	15466 HERNE CT	87.50	87.50	9.00	9.00	0.00	0.00	0.00	0.00	0.00	0.00	0.00	0.00	
485133017	15490 HERNE CT	87.50	87.50	9.00	9.00	0.00	0.00	0.00	0.00	0.00	0.00	0.00	0.00	
485134001	15489 HERNE CT	87.50	87.50	9.00	9.00	0.00	0.00	0.00	0.00	0.00	0.00	0.00	0.00	
485134002	15465 HERNE CT	87.50	87.50	9.00	9.00	0.00	0.00	0.00	0.00	0.00	0.00	0.00	0.00	
485134003	15439 HERNE CT	87.50	87.50	9.00	9.00	0.00	0.00	0.00	0.00	0.00	0.00	0.00	0.00	
485134004	15415 HERNE CT	87.50	87.50	9.00	9.00	0.00	0.00	0.00	0.00	0.00	0.00	0.00	0.00	
485134005	15391 HERNE CT	87.50	87.50	9.00	9.00	0.00	0.00	0.00	0.00	0.00	0.00	0.00	0.00	
485134006	24577 FAY AVE	87.50	87.50	9.00	9.00	0.00	0.00	0.00	0.00	0.00	0.00	0.00	0.00	
485134007	24557 FAY AVE	87.50	87.50	9.00	9.00	0.00	0.00	0.00	0.00	0.00	0.00	0.00	0.00	
485134008	24523 FAY AVE	87.50	87.50	9.00	9.00	0.00	0.00	0.00	0.00	0.00	0.00	0.00	0.00	
485134009	24511 FAY AVE	87.50	87.50	9.00	9.00	0.00	0.00	0.00	0.00	0.00	0.00	0.00	0.00	
485141001	24420 STACEY AVE	87.50	87.50	9.00	9.00	0.00	0.00	0.00	0.00	0.00	0.00	0.00	0.00	
485141002	24428 STACEY AVE	87.50	87.50	9.00	9.00	0.00	0.00	0.00	0.00	0.00	0.00	0.00	0.00	
485141003	24436 STACEY AVE	87.50	87.50	9.00	9.00	0.00	0.00	0.00	0.00	0.00	0.00	0.00	0.00	
485141004	24444 STACEY AVE	87.50	87.50	9.00	9.00	0.00	0.00	0.00	0.00	0.00	0.00	0.00	0.00	
485141005	24452 STACEY AVE	87.50	87.50	9.00	9.00	0.00	0.00	0.00	0.00	0.00	0.00	0.00	0.00	
485141006	24460 STACEY AVE	87.50	87.50	9.00	9.00	0.00	0.00	0.00	0.00	0.00	0.00	0.00	0.00	
485141007	24464 STACEY AVE	87.50	87.50	9.00	9.00	0.00	0.00	0.00	0.00	0.00	0.00	0.00	0.00	
485141008	24474 STACEY AVE	87.50	87.50	9.00	9.00	0.00	0.00	0.00	0.00	0.00	0.00	0.00	0.00	
485141009	24476 STACEY AVE	87.50	87.50	9.00	9.00	0.00	0.00	0.00	0.00	0.00	0.00	0.00	0.00	
485141010	24475 STACEY AVE	87.50	87.50	9.00	9.00	0.00	0.00	0.00	0.00	0.00	0.00	0.00	0.00	
485141011	24465 STACEY AVE	87.50	87.50	9.00	9.00	0.00	0.00	0.00	0.00	0.00	0.00	0.00	0.00	
485141012	24461 STACEY AVE	87.50	87.50	9.00	9.00	0.00	0.00	0.00	0.00	0.00	0.00	0.00	0.00	
485141013	24453 STACEY AVE	87.50	87.50	9.00	9.00	0.00	0.00	0.00	0.00	0.00	0.00	0.00	0.00	
485141014	24445 STACEY AVE	87.50	87.50	9.00	9.00	0.00	0.00	0.00	0.00	0.00	0.00	0.00	0.00	
485141015	24437 STACEY AVE	87.50	87.50	9.00	9.00	0.00	0.00	0.00	0.00	0.00	0.00	0.00	0.00	
485141016	24429 STACEY AVE	87.50	87.50	9.00	9.00	0.00	0.00	0.00	0.00	0.00	0.00	0.00	0.00	
485141017	24421 STACEY AVE	87.50	87.50	9.00	9.00	0.00	0.00	0.00	0.00	0.00	0.00	0.00	0.00	
485141018	24416 KATRINA AVE	87.50	87.50	9.00	9.00	0.00	0.00	0.00	0.00	0.00	0.00	0.00	0.00	
485141019	24428 KATRINA AVE	87.50	87.50	9.00	9.00	0.00	0.00	0.00	0.00	0.00	0.00	0.00	0.00	
485141020	24438 KATRINA AVE	87.50	87.50	9.00	9.00	0.00	0.00	0.00	0.00	0.00	0.00	0.00	0.00	
485141021	24448 KATRINA AVE	87.50	87.50	9.00	9.00	0.00	0.00	0.00	0.00	0.00	0.00	0.00	0.00	
485141022	24458 KATRINA AVE	87.50	87.50	9.00	9.00	0.00	0.00	0.00	0.00	0.00	0.00	0.00	0.00	
485141023	24466 KATRINA AVE	87.50	87.50	9.00	9.00	0.00	0.00	0.00	0.00	0.00	0.00	0.00	0.00	
485141024	24474 KATRINA AVE	87.50	87.50	9.00	9.00	0.00	0.00	0.00	0.00	0.00	0.00	0.00	0.00	
485141025	24480 KATRINA AVE	87.50	87.50	9.00	9.00	0.00	0.00	0.00	0.00	0.00	0.00	0.00	0.00	

MORENO VALLEY COMMUNITY SERVICES DISTRICT
FISCAL YEAR 2015/16 MAXIMUM AND APPLIED PARCEL TAXES/CHARGES

ASSESSOR'S PARCEL NUMBER	SITUS ADDRESS	ZONE A		ZONE C		ZONE D		ZONE E		ZONE M		ZONE S		TRACT NUMBER
		MAXIMUM	APPLIED	MAXIMUM	APPLIED	MAXIMUM	APPLIED	MAXIMUM	APPLIED	MAXIMUM	APPLIED	MAXIMUM	APPLIED	
485141026	24488 KATRINA AVE	87.50	87.50	9.00	9.00	0.00	0.00	0.00	0.00	0.00	0.00	0.00	0.00	
485141027	24496 KATRINA AVE	87.50	87.50	9.00	9.00	0.00	0.00	0.00	0.00	0.00	0.00	0.00	0.00	
485142001	24405 STACEY AVE	87.50	87.50	9.00	9.00	0.00	0.00	0.00	0.00	0.00	0.00	0.00	0.00	
485142002	24397 STACEY AVE	87.50	87.50	9.00	9.00	0.00	0.00	0.00	0.00	0.00	0.00	0.00	0.00	
485142003	24389 STACEY AVE	87.50	87.50	9.00	9.00	0.00	0.00	0.00	0.00	0.00	0.00	0.00	0.00	
485142004	24381 STACEY AVE	87.50	87.50	9.00	9.00	0.00	0.00	0.00	0.00	0.00	0.00	0.00	0.00	
485142005	24373 STACEY AVE	87.50	87.50	9.00	9.00	0.00	0.00	0.00	0.00	0.00	0.00	0.00	0.00	
485142006	24365 STACEY AVE	87.50	87.50	9.00	9.00	0.00	0.00	0.00	0.00	0.00	0.00	0.00	0.00	
485142007	24357 STACEY AVE	87.50	87.50	9.00	9.00	0.00	0.00	0.00	0.00	0.00	0.00	0.00	0.00	
485142008	24349 STACEY AVE	87.50	87.50	9.00	9.00	0.00	0.00	0.00	0.00	0.00	0.00	0.00	0.00	
485142009	24341 STACEY AVE	87.50	87.50	9.00	9.00	0.00	0.00	0.00	0.00	0.00	0.00	0.00	0.00	
485142010	24333 STACEY AVE	87.50	87.50	9.00	9.00	0.00	0.00	0.00	0.00	0.00	0.00	0.00	0.00	
485142011	24325 STACEY AVE	87.50	87.50	9.00	9.00	0.00	0.00	0.00	0.00	0.00	0.00	0.00	0.00	
485142012	24315 STACEY AVE	87.50	87.50	9.00	9.00	0.00	0.00	0.00	0.00	0.00	0.00	0.00	0.00	
485142013	24311 STACEY AVE	87.50	87.50	9.00	9.00	0.00	0.00	0.00	0.00	0.00	0.00	0.00	0.00	
485142014	24297 STACEY AVE	87.50	87.50	9.00	9.00	0.00	0.00	0.00	0.00	0.00	0.00	0.00	0.00	
485142015	24283 STACEY AVE	87.50	87.50	9.00	9.00	0.00	0.00	0.00	0.00	0.00	0.00	0.00	0.00	
485142016	15312 THERESA AVE	87.50	87.50	9.00	9.00	0.00	0.00	0.00	0.00	0.00	0.00	0.00	0.00	
485142017	15322 THERESA AVE	87.50	87.50	9.00	9.00	0.00	0.00	0.00	0.00	0.00	0.00	0.00	0.00	
485142018	15332 THERESA AVE	87.50	87.50	9.00	9.00	0.00	0.00	0.00	0.00	0.00	0.00	0.00	0.00	
485142019	15340 THERESA AVE	87.50	87.50	9.00	9.00	0.00	0.00	0.00	0.00	0.00	0.00	0.00	0.00	
485142020	15348 THERESA AVE	87.50	87.50	9.00	9.00	0.00	0.00	0.00	0.00	0.00	0.00	0.00	0.00	
485142021	15356 THERESA AVE	87.50	87.50	9.00	9.00	0.00	0.00	0.00	0.00	0.00	0.00	0.00	0.00	
485142022	15364 THERESA AVE	87.50	87.50	9.00	9.00	0.00	0.00	0.00	0.00	0.00	0.00	0.00	0.00	
485142023	15372 THERESA AVE	87.50	87.50	9.00	9.00	0.00	0.00	0.00	0.00	0.00	0.00	0.00	0.00	
485142024	15371 JULIE AVE	87.50	87.50	9.00	9.00	0.00	0.00	0.00	0.00	0.00	0.00	0.00	0.00	
485142025	15363 JULIE AVE	87.50	87.50	9.00	9.00	0.00	0.00	0.00	0.00	0.00	0.00	0.00	0.00	
485142026	15355 JULIE AVE	87.50	87.50	9.00	9.00	0.00	0.00	0.00	0.00	0.00	0.00	0.00	0.00	
485142027	15347 JULIE AVE	87.50	87.50	9.00	9.00	0.00	0.00	0.00	0.00	0.00	0.00	0.00	0.00	
485142028	15339 JULIE AVE	87.50	87.50	9.00	9.00	0.00	0.00	0.00	0.00	0.00	0.00	0.00	0.00	
485142029	24338 KATRINA AVE	87.50	87.50	9.00	9.00	0.00	0.00	0.00	0.00	0.00	0.00	0.00	0.00	
485142030	24344 KATRINA AVE	87.50	87.50	9.00	9.00	0.00	0.00	0.00	0.00	0.00	0.00	0.00	0.00	
485142031	24352 KATRINA AVE	87.50	87.50	9.00	9.00	0.00	0.00	0.00	0.00	0.00	0.00	0.00	0.00	
485142032	24360 KATRINA AVE	87.50	87.50	9.00	9.00	0.00	0.00	0.00	0.00	0.00	0.00	0.00	0.00	
485142033	24370 KATRINA AVE	87.50	87.50	9.00	9.00	0.00	0.00	0.00	0.00	0.00	0.00	0.00	0.00	
485142034	24382 KATRINA AVE	87.50	87.50	9.00	9.00	0.00	0.00	0.00	0.00	0.00	0.00	0.00	0.00	
485142035	24390 KATRINA AVE	87.50	87.50	9.00	9.00	0.00	0.00	0.00	0.00	0.00	0.00	0.00	0.00	

MORENO VALLEY COMMUNITY SERVICES DISTRICT
FISCAL YEAR 2015/16 MAXIMUM AND APPLIED PARCEL TAXES/CHARGES

ASSESSOR'S PARCEL NUMBER	SITUS ADDRESS	ZONE A		ZONE C		ZONE D		ZONE E		ZONE M		ZONE S		TRACT NUMBER
		MAXIMUM	APPLIED	MAXIMUM	APPLIED	MAXIMUM	APPLIED	MAXIMUM	APPLIED	MAXIMUM	APPLIED	MAXIMUM	APPLIED	
485142036	24398 KATRINA AVE	87.50	87.50	9.00	9.00	0.00	0.00	0.00	0.00	0.00	0.00	0.00	0.00	
485142037	24408 KATRINA AVE	87.50	87.50	9.00	9.00	0.00	0.00	0.00	0.00	0.00	0.00	0.00	0.00	
485143001	24332 STACEY AVE	87.50	87.50	9.00	9.00	0.00	0.00	0.00	0.00	0.00	0.00	0.00	0.00	
485143002	24340 STACEY AVE	87.50	87.50	9.00	9.00	0.00	0.00	0.00	0.00	0.00	0.00	0.00	0.00	
485143003	24348 STACEY AVE	87.50	87.50	9.00	9.00	0.00	0.00	0.00	0.00	0.00	0.00	0.00	0.00	
485143004	24356 STACEY AVE	87.50	87.50	9.00	9.00	0.00	0.00	0.00	0.00	0.00	0.00	0.00	0.00	
485143005	24364 STACEY AVE	87.50	87.50	9.00	9.00	0.00	0.00	0.00	0.00	0.00	0.00	0.00	0.00	
485143006	24372 STACEY AVE	87.50	87.50	9.00	9.00	0.00	0.00	0.00	0.00	0.00	0.00	0.00	0.00	
485143007	24380 STACEY AVE	87.50	87.50	9.00	9.00	0.00	0.00	0.00	0.00	0.00	0.00	0.00	0.00	
485143008	24388 STACEY AVE	87.50	87.50	9.00	9.00	0.00	0.00	0.00	0.00	0.00	0.00	0.00	0.00	
485143009	24396 STACEY AVE	87.50	87.50	9.00	9.00	0.00	0.00	0.00	0.00	0.00	0.00	0.00	0.00	
485143010	24404 STACEY AVE	87.50	87.50	9.00	9.00	0.00	0.00	0.00	0.00	0.00	0.00	0.00	0.00	
485144001	24310 STACEY AVE	87.50	87.50	9.00	9.00	0.00	0.00	0.00	0.00	0.00	0.00	0.00	0.00	
485144002	24296 STACEY AVE	87.50	87.50	9.00	9.00	0.00	0.00	0.00	0.00	0.00	0.00	0.00	0.00	
485144003	24282 STACEY AVE	87.50	87.50	9.00	9.00	0.00	0.00	0.00	0.00	0.00	0.00	0.00	0.00	
485144004	24270 STACEY AVE	87.50	87.50	9.00	9.00	0.00	0.00	0.00	0.00	0.00	0.00	0.00	0.00	
485144005	24260 STACEY AVE	87.50	87.50	9.00	9.00	0.00	0.00	0.00	0.00	0.00	0.00	0.00	0.00	
485144006	15271 THERESA AVE	87.50	87.50	9.00	9.00	0.00	0.00	0.00	0.00	0.00	0.00	0.00	0.00	
485144007	15281 THERESA AVE	87.50	87.50	9.00	9.00	0.00	0.00	0.00	0.00	0.00	0.00	0.00	0.00	
485144008	15293 THERESA AVE	87.50	87.50	9.00	9.00	0.00	0.00	0.00	0.00	0.00	0.00	0.00	0.00	
485144009	15301 THERESA AVE	87.50	87.50	9.00	9.00	0.00	0.00	0.00	0.00	0.00	0.00	0.00	0.00	
485144010	15309 THERESA AVE	87.50	87.50	9.00	9.00	0.00	0.00	0.00	0.00	0.00	0.00	0.00	0.00	
485144011	15317 THERESA AVE	87.50	87.50	9.00	9.00	0.00	0.00	0.00	0.00	0.00	0.00	0.00	0.00	
485144012	15325 THERESA AVE	87.50	87.50	9.00	9.00	0.00	0.00	0.00	0.00	0.00	0.00	0.00	0.00	
485144013	15333 THERESA AVE	87.50	87.50	9.00	9.00	0.00	0.00	0.00	0.00	0.00	0.00	0.00	0.00	
485144014	15341 THERESA AVE	87.50	87.50	9.00	9.00	0.00	0.00	0.00	0.00	0.00	0.00	0.00	0.00	
485144015	15349 THERESA AVE	87.50	87.50	9.00	9.00	0.00	0.00	0.00	0.00	0.00	0.00	0.00	0.00	
485144016	15357 THERESA AVE	87.50	87.50	9.00	9.00	0.00	0.00	0.00	0.00	0.00	0.00	0.00	0.00	
485144017	15365 THERESA AVE	87.50	87.50	9.00	9.00	0.00	0.00	0.00	0.00	0.00	0.00	0.00	0.00	
485144018	15373 THERESA AVE	87.50	87.50	9.00	9.00	0.00	0.00	0.00	0.00	0.00	0.00	0.00	0.00	
485145001	24345 KATRINA AVE	87.50	87.50	9.00	9.00	0.00	0.00	0.00	0.00	0.00	0.00	0.00	0.00	
485145002	24353 KATRINA AVE	87.50	87.50	9.00	9.00	0.00	0.00	0.00	0.00	0.00	0.00	0.00	0.00	
485145003	24363 KATRINA AVE	87.50	87.50	9.00	9.00	0.00	0.00	0.00	0.00	0.00	0.00	0.00	0.00	
485145004	24373 KATRINA AVE	87.50	87.50	9.00	9.00	0.00	0.00	0.00	0.00	0.00	0.00	0.00	0.00	
485145005	24383 KATRINA AVE	87.50	87.50	9.00	9.00	0.00	0.00	0.00	0.00	0.00	0.00	0.00	0.00	
485145006	24391 KATRINA AVE	87.50	87.50	9.00	9.00	0.00	0.00	0.00	0.00	0.00	0.00	0.00	0.00	
485145007	24397 KATRINA AVE	87.50	87.50	9.00	9.00	0.00	0.00	0.00	0.00	0.00	0.00	0.00	0.00	

MORENO VALLEY COMMUNITY SERVICES DISTRICT
FISCAL YEAR 2015/16 MAXIMUM AND APPLIED PARCEL TAXES/CHARGES

ASSESSOR'S PARCEL NUMBER	SITUS ADDRESS	ZONE A		ZONE C		ZONE D		ZONE E		ZONE M		ZONE S		TRACT NUMBER
		MAXIMUM	APPLIED	MAXIMUM	APPLIED	MAXIMUM	APPLIED	MAXIMUM	APPLIED	MAXIMUM	APPLIED	MAXIMUM	APPLIED	
485145008	24405 KATRINA AVE	87.50	87.50	9.00	9.00	0.00	0.00	0.00	0.00	0.00	0.00	0.00	0.00	
485145009	24411 KATRINA AVE	87.50	87.50	9.00	9.00	0.00	0.00	0.00	0.00	0.00	0.00	0.00	0.00	
485145010	24417 KATRINA AVE	87.50	87.50	9.00	9.00	0.00	0.00	0.00	0.00	0.00	0.00	0.00	0.00	
485145011	24429 KATRINA AVE	87.50	87.50	9.00	9.00	0.00	0.00	0.00	0.00	0.00	0.00	0.00	0.00	
485145012	24437 KATRINA AVE	87.50	87.50	9.00	9.00	0.00	0.00	0.00	0.00	0.00	0.00	0.00	0.00	
485145013	24445 KATRINA AVE	87.50	87.50	9.00	9.00	0.00	0.00	0.00	0.00	0.00	0.00	0.00	0.00	
485145014	24453 KATRINA AVE	87.50	87.50	9.00	9.00	0.00	0.00	0.00	0.00	0.00	0.00	0.00	0.00	
485145015	24467 KATRINA AVE	87.50	87.50	9.00	9.00	0.00	0.00	0.00	0.00	0.00	0.00	0.00	0.00	
485145016	24475 KATRINA AVE	87.50	87.50	9.00	9.00	0.00	0.00	0.00	0.00	0.00	0.00	0.00	0.00	
485145017	24481 KATRINA AVE	87.50	87.50	9.00	9.00	0.00	0.00	0.00	0.00	0.00	0.00	0.00	0.00	
485145018	24487 KATRINA AVE	87.50	87.50	9.00	9.00	0.00	0.00	0.00	0.00	0.00	0.00	0.00	0.00	
485145019	24495 KATRINA AVE	87.50	87.50	9.00	9.00	0.00	0.00	0.00	0.00	0.00	0.00	0.00	0.00	
485151001	24030 POPPYSTONE DR	87.50	87.50	9.00	9.00	57.00	57.00	0.00	0.00	0.00	0.00	0.00	0.00	20552
485151002	24038 POPPYSTONE DR	87.50	87.50	9.00	9.00	57.00	57.00	0.00	0.00	0.00	0.00	0.00	0.00	20552
485151003	24046 POPPYSTONE DR	87.50	87.50	9.00	9.00	57.00	57.00	0.00	0.00	0.00	0.00	0.00	0.00	20552
485151004	24054 POPPYSTONE DR	87.50	87.50	9.00	9.00	57.00	57.00	0.00	0.00	0.00	0.00	0.00	0.00	20552
485151005	24062 POPPYSTONE DR	87.50	87.50	9.00	9.00	57.00	57.00	0.00	0.00	0.00	0.00	0.00	0.00	20552
485151006	24070 POPPYSTONE DR	87.50	87.50	9.00	9.00	57.00	57.00	0.00	0.00	0.00	0.00	0.00	0.00	20552
485151007	24076 POPPYSTONE DR	87.50	87.50	9.00	9.00	57.00	57.00	0.00	0.00	0.00	0.00	0.00	0.00	20552
485151008	24084 POPPYSTONE DR	87.50	87.50	9.00	9.00	57.00	57.00	0.00	0.00	0.00	0.00	0.00	0.00	20552
485151009	24092 POPPYSTONE DR	87.50	87.50	9.00	9.00	57.00	57.00	0.00	0.00	0.00	0.00	0.00	0.00	20552
485151010	24100 POPPYSTONE DR	87.50	87.50	9.00	9.00	57.00	57.00	0.00	0.00	0.00	0.00	0.00	0.00	20552
485151011	24108 POPPYSTONE DR	87.50	87.50	9.00	9.00	57.00	57.00	0.00	0.00	0.00	0.00	0.00	0.00	20552
485151012	24116 POPPYSTONE DR	87.50	87.50	9.00	9.00	57.00	57.00	0.00	0.00	0.00	0.00	0.00	0.00	20552
485151013	24124 POPPYSTONE DR	87.50	87.50	9.00	9.00	57.00	57.00	0.00	0.00	0.00	0.00	0.00	0.00	20552
485151014	24132 POPPYSTONE DR	87.50	87.50	9.00	9.00	57.00	57.00	0.00	0.00	0.00	0.00	0.00	0.00	20552
485151015	24140 POPPYSTONE DR	87.50	87.50	9.00	9.00	57.00	57.00	0.00	0.00	0.00	0.00	0.00	0.00	20552
485151016	24148 POPPYSTONE DR	87.50	87.50	9.00	9.00	57.00	57.00	0.00	0.00	0.00	0.00	0.00	0.00	20552
485151017	24156 POPPYSTONE DR	87.50	87.50	9.00	9.00	57.00	57.00	0.00	0.00	0.00	0.00	0.00	0.00	20552
485151018	24164 POPPYSTONE DR	87.50	87.50	9.00	9.00	57.00	57.00	0.00	0.00	0.00	0.00	0.00	0.00	20552
485151019	24172 POPPYSTONE DR	87.50	87.50	9.00	9.00	57.00	57.00	0.00	0.00	0.00	0.00	0.00	0.00	20552
485151020	24180 POPPYSTONE DR	87.50	87.50	9.00	9.00	57.00	57.00	0.00	0.00	0.00	0.00	0.00	0.00	20552
485151021	24188 POPPYSTONE DR	87.50	87.50	9.00	9.00	57.00	57.00	0.00	0.00	0.00	0.00	0.00	0.00	20552
485151022	24194 POPPYSTONE DR	87.50	87.50	9.00	9.00	57.00	57.00	0.00	0.00	0.00	0.00	0.00	0.00	20552
485151023	24204 POPPYSTONE DR	87.50	87.50	9.00	9.00	57.00	57.00	0.00	0.00	0.00	0.00	0.00	0.00	20552
485151024	24212 POPPYSTONE DR	87.50	87.50	9.00	9.00	57.00	57.00	0.00	0.00	0.00	0.00	0.00	0.00	20552
485151025	24220 POPPYSTONE DR	87.50	87.50	9.00	9.00	57.00	57.00	0.00	0.00	0.00	0.00	0.00	0.00	20552

MORENO VALLEY COMMUNITY SERVICES DISTRICT
FISCAL YEAR 2015/16 MAXIMUM AND APPLIED PARCEL TAXES/CHARGES

ASSESSOR'S PARCEL NUMBER	SITUS ADDRESS	ZONE A		ZONE C		ZONE D		ZONE E		ZONE M		ZONE S		TRACT NUMBER
		MAXIMUM	APPLIED	MAXIMUM	APPLIED	MAXIMUM	APPLIED	MAXIMUM	APPLIED	MAXIMUM	APPLIED	MAXIMUM	APPLIED	
485151026	24240 POPPYSTONE DR	87.50	87.50	9.00	9.00	57.00	57.00	0.00	0.00	0.00	0.00	0.00	0.00	20552
485151027	15250 CANYONSTONE DR	87.50	87.50	9.00	9.00	57.00	57.00	0.00	0.00	0.00	0.00	0.00	0.00	20552
485151028	15270 CANYONSTONE DR	87.50	87.50	9.00	9.00	57.00	57.00	0.00	0.00	0.00	0.00	0.00	0.00	20552
485151029	15280 CANYONSTONE DR	87.50	87.50	9.00	9.00	57.00	57.00	0.00	0.00	0.00	0.00	0.00	0.00	20552
485151030	15290 CANYONSTONE DR	87.50	87.50	9.00	9.00	57.00	57.00	0.00	0.00	0.00	0.00	0.00	0.00	20552
485151031	15300 CANYONSTONE DR	87.50	87.50	9.00	9.00	57.00	57.00	0.00	0.00	0.00	0.00	0.00	0.00	20552
485151032	15310 CANYONSTONE DR	87.50	87.50	9.00	9.00	57.00	57.00	0.00	0.00	0.00	0.00	0.00	0.00	20552
485151033	15320 CANYONSTONE DR	87.50	87.50	9.00	9.00	57.00	57.00	0.00	0.00	0.00	0.00	0.00	0.00	20552
485151034	15330 CANYONSTONE DR	87.50	87.50	9.00	9.00	57.00	57.00	0.00	0.00	0.00	0.00	0.00	0.00	20552
485151035	15340 CANYONSTONE DR	87.50	87.50	9.00	9.00	57.00	57.00	0.00	0.00	0.00	0.00	0.00	0.00	20552
485151036	15350 CANYONSTONE DR	87.50	87.50	9.00	9.00	57.00	57.00	0.00	0.00	0.00	0.00	0.00	0.00	20552
485152001	24031 POPPYSTONE DR	87.50	87.50	9.00	9.00	57.00	57.00	0.00	0.00	0.00	0.00	0.00	0.00	20552
485152002	24039 POPPYSTONE DR	87.50	87.50	9.00	9.00	57.00	57.00	0.00	0.00	0.00	0.00	0.00	0.00	20552
485152003	24047 POPPYSTONE DR	87.50	87.50	9.00	9.00	57.00	57.00	0.00	0.00	0.00	0.00	0.00	0.00	20552
485152004	24055 POPPYSTONE DR	87.50	87.50	9.00	9.00	57.00	57.00	0.00	0.00	0.00	0.00	0.00	0.00	20552
485152005	24063 POPPYSTONE DR	87.50	87.50	9.00	9.00	57.00	57.00	0.00	0.00	0.00	0.00	0.00	0.00	20552
485152006	24071 POPPYSTONE DR	87.50	87.50	9.00	9.00	57.00	57.00	0.00	0.00	0.00	0.00	0.00	0.00	20552
485152007	24077 POPPYSTONE DR	87.50	87.50	9.00	9.00	57.00	57.00	0.00	0.00	0.00	0.00	0.00	0.00	20552
485152008	24085 POPPYSTONE DR	87.50	87.50	9.00	9.00	57.00	57.00	0.00	0.00	0.00	0.00	0.00	0.00	20552
485152009	24093 POPPYSTONE DR	87.50	87.50	9.00	9.00	57.00	57.00	0.00	0.00	0.00	0.00	0.00	0.00	20552
485152010	24101 POPPYSTONE DR	87.50	87.50	9.00	9.00	57.00	57.00	0.00	0.00	0.00	0.00	0.00	0.00	20552
485152011	24102 STONEBRIDGE CT	87.50	87.50	9.00	9.00	57.00	57.00	0.00	0.00	0.00	0.00	0.00	0.00	20552
485152012	24092 STONEBRIDGE CT	87.50	87.50	9.00	9.00	57.00	57.00	0.00	0.00	0.00	0.00	0.00	0.00	20552
485152013	24084 STONEBRIDGE CT	87.50	87.50	9.00	9.00	57.00	57.00	0.00	0.00	0.00	0.00	0.00	0.00	20552
485152014	24076 STONEBRIDGE CT	87.50	87.50	9.00	9.00	57.00	57.00	0.00	0.00	0.00	0.00	0.00	0.00	20552
485152015	24070 STONEBRIDGE CT	87.50	87.50	9.00	9.00	57.00	57.00	0.00	0.00	0.00	0.00	0.00	0.00	20552
485152016	24062 STONEBRIDGE CT	87.50	87.50	9.00	9.00	57.00	57.00	0.00	0.00	0.00	0.00	0.00	0.00	20552
485152017	24050 STONEBRIDGE CT	87.50	87.50	9.00	9.00	57.00	57.00	0.00	0.00	0.00	0.00	0.00	0.00	20552
485152018	24040 STONEBRIDGE CT	87.50	87.50	9.00	9.00	57.00	57.00	0.00	0.00	0.00	0.00	0.00	0.00	20552
485152019	24030 STONEBRIDGE CT	87.50	87.50	9.00	9.00	57.00	57.00	0.00	0.00	0.00	0.00	0.00	0.00	20552
485152020	24029 STONEBRIDGE CT	87.50	87.50	9.00	9.00	57.00	57.00	0.00	0.00	0.00	0.00	0.00	0.00	20552
485152021	24039 STONEBRIDGE CT	87.50	87.50	9.00	9.00	57.00	57.00	0.00	0.00	0.00	0.00	0.00	0.00	20552
485152022	24051 STONEBRIDGE CT	87.50	87.50	9.00	9.00	57.00	57.00	0.00	0.00	0.00	0.00	0.00	0.00	20552
485152023	24063 STONEBRIDGE CT	87.50	87.50	9.00	9.00	57.00	57.00	0.00	0.00	0.00	0.00	0.00	0.00	20552
485152024	24071 STONEBRIDGE CT	87.50	87.50	9.00	9.00	57.00	57.00	0.00	0.00	0.00	0.00	0.00	0.00	20552
485152025	24077 STONEBRIDGE CT	87.50	87.50	9.00	9.00	57.00	57.00	0.00	0.00	0.00	0.00	0.00	0.00	20552
485152026	24085 STONEBRIDGE CT	87.50	87.50	9.00	9.00	57.00	57.00	0.00	0.00	0.00	0.00	0.00	0.00	20552

MORENO VALLEY COMMUNITY SERVICES DISTRICT
 FISCAL YEAR 2015/16 MAXIMUM AND APPLIED PARCEL TAXES/CHARGES

ASSESSOR'S PARCEL NUMBER	SITUS ADDRESS	ZONE A		ZONE C		ZONE D		ZONE E		ZONE M		ZONE S		TRACT NUMBER
		MAXIMUM	APPLIED	MAXIMUM	APPLIED	MAXIMUM	APPLIED	MAXIMUM	APPLIED	MAXIMUM	APPLIED	MAXIMUM	APPLIED	
485152027	24093 STONEBRIDGE CT	87.50	87.50	9.00	9.00	57.00	57.00	0.00	0.00	0.00	0.00	0.00	0.00	20552
485152028	24101 STONEBRIDGE CT	87.50	87.50	9.00	9.00	57.00	57.00	0.00	0.00	0.00	0.00	0.00	0.00	20552
485152029	24109 STONEBRIDGE CT	87.50	87.50	9.00	9.00	57.00	57.00	0.00	0.00	0.00	0.00	0.00	0.00	20552
485152030	24117 STONEBRIDGE CT	87.50	87.50	9.00	9.00	57.00	57.00	0.00	0.00	0.00	0.00	0.00	0.00	20552
485152031	24125 STONEBRIDGE CT	87.50	87.50	9.00	9.00	57.00	57.00	0.00	0.00	0.00	0.00	0.00	0.00	20552
485152032	24133 STONEBRIDGE CT	87.50	87.50	9.00	9.00	57.00	57.00	0.00	0.00	0.00	0.00	0.00	0.00	20552
485152033	24141 STONEBRIDGE CT	87.50	87.50	9.00	9.00	57.00	57.00	0.00	0.00	0.00	0.00	0.00	0.00	20552
485152034	24149 STONEBRIDGE CT	87.50	87.50	9.00	9.00	57.00	57.00	0.00	0.00	0.00	0.00	0.00	0.00	20552
485152035	24155 STONEBRIDGE CT	87.50	87.50	9.00	9.00	57.00	57.00	0.00	0.00	0.00	0.00	0.00	0.00	20552
485152036	24163 STONEBRIDGE CT	87.50	87.50	9.00	9.00	57.00	57.00	0.00	0.00	0.00	0.00	0.00	0.00	20552
485152037	24171 STONEBRIDGE CT	87.50	87.50	9.00	9.00	57.00	57.00	0.00	0.00	0.00	0.00	0.00	0.00	20552
485152038	24179 STONEBRIDGE CT	87.50	87.50	9.00	9.00	57.00	57.00	0.00	0.00	0.00	0.00	0.00	0.00	20552
485152039	24185 STONEBRIDGE CT	87.50	87.50	9.00	9.00	57.00	57.00	0.00	0.00	0.00	0.00	0.00	0.00	20552
485152040	24193 STONEBRIDGE CT	87.50	87.50	9.00	9.00	57.00	57.00	0.00	0.00	0.00	0.00	0.00	0.00	20552
485152041	15355 CANYONSTONE DR	87.50	87.50	9.00	9.00	57.00	57.00	0.00	0.00	0.00	0.00	0.00	0.00	20552
485153001	24193 POPPYSTONE DR	87.50	87.50	9.00	9.00	57.00	57.00	0.00	0.00	0.00	0.00	0.00	0.00	20552
485153002	24185 POPPYSTONE DR	87.50	87.50	9.00	9.00	57.00	57.00	0.00	0.00	0.00	0.00	0.00	0.00	20552
485153003	24179 POPPYSTONE DR	87.50	87.50	9.00	9.00	57.00	57.00	0.00	0.00	0.00	0.00	0.00	0.00	20552
485153004	24171 POPPYSTONE DR	87.50	87.50	9.00	9.00	57.00	57.00	0.00	0.00	0.00	0.00	0.00	0.00	20552
485153005	24163 POPPYSTONE DR	87.50	87.50	9.00	9.00	57.00	57.00	0.00	0.00	0.00	0.00	0.00	0.00	20552
485153006	24155 POPPYSTONE DR	87.50	87.50	9.00	9.00	57.00	57.00	0.00	0.00	0.00	0.00	0.00	0.00	20552
485153007	24149 POPPYSTONE DR	87.50	87.50	9.00	9.00	57.00	57.00	0.00	0.00	0.00	0.00	0.00	0.00	20552
485153008	24141 POPPYSTONE DR	87.50	87.50	9.00	9.00	57.00	57.00	0.00	0.00	0.00	0.00	0.00	0.00	20552
485153009	24133 POPPYSTONE DR	87.50	87.50	9.00	9.00	57.00	57.00	0.00	0.00	0.00	0.00	0.00	0.00	20552
485153010	24125 POPPYSTONE DR	87.50	87.50	9.00	9.00	57.00	57.00	0.00	0.00	0.00	0.00	0.00	0.00	20552
485153011	24124 STONEBRIDGE CT	87.50	87.50	9.00	9.00	57.00	57.00	0.00	0.00	0.00	0.00	0.00	0.00	20552
485153012	24132 STONEBRIDGE CT	87.50	87.50	9.00	9.00	57.00	57.00	0.00	0.00	0.00	0.00	0.00	0.00	20552
485153013	24140 STONEBRIDGE CT	87.50	87.50	9.00	9.00	57.00	57.00	0.00	0.00	0.00	0.00	0.00	0.00	20552
485153014	24146 STONEBRIDGE CT	87.50	87.50	9.00	9.00	57.00	57.00	0.00	0.00	0.00	0.00	0.00	0.00	20552
485153015	24154 STONEBRIDGE CT	87.50	87.50	9.00	9.00	57.00	57.00	0.00	0.00	0.00	0.00	0.00	0.00	20552
485153016	24162 STONEBRIDGE CT	87.50	87.50	9.00	9.00	57.00	57.00	0.00	0.00	0.00	0.00	0.00	0.00	20552
485153017	24170 STONEBRIDGE CT	87.50	87.50	9.00	9.00	57.00	57.00	0.00	0.00	0.00	0.00	0.00	0.00	20552
485153018	24178 STONEBRIDGE CT	87.50	87.50	9.00	9.00	57.00	57.00	0.00	0.00	0.00	0.00	0.00	0.00	20552
485153019	24186 STONEBRIDGE CT	87.50	87.50	9.00	9.00	57.00	57.00	0.00	0.00	0.00	0.00	0.00	0.00	20552
485153020	24194 STONEBRIDGE CT	87.50	87.50	9.00	9.00	57.00	57.00	0.00	0.00	0.00	0.00	0.00	0.00	20552
485153021	15325 CANYONSTONE DR	87.50	87.50	9.00	9.00	57.00	57.00	0.00	0.00	0.00	0.00	0.00	0.00	20552
485153022	15311 CANYONSTONE DR	87.50	87.50	9.00	9.00	57.00	57.00	0.00	0.00	0.00	0.00	0.00	0.00	20552

MORENO VALLEY COMMUNITY SERVICES DISTRICT
FISCAL YEAR 2015/16 MAXIMUM AND APPLIED PARCEL TAXES/CHARGES

ASSESSOR'S PARCEL NUMBER	SITUS ADDRESS	ZONE A		ZONE C		ZONE D		ZONE E		ZONE M		ZONE S		TRACT NUMBER
		MAXIMUM	APPLIED	MAXIMUM	APPLIED	MAXIMUM	APPLIED	MAXIMUM	APPLIED	MAXIMUM	APPLIED	MAXIMUM	APPLIED	
485153023	15299 CANYONSTONE DR	87.50	87.50	9.00	9.00	57.00	57.00	0.00	0.00	0.00	0.00	0.00	0.00	20552
485153024	15289 CANYONSTONE DR	87.50	87.50	9.00	9.00	57.00	57.00	0.00	0.00	0.00	0.00	0.00	0.00	20552
485153025	15279 CANYONSTONE DR	87.50	87.50	9.00	9.00	57.00	57.00	0.00	0.00	0.00	0.00	0.00	0.00	20552
485161001	15429 FUGATE CT	87.50	87.50	9.00	9.00	57.00	57.00	0.00	0.00	0.00	0.00	0.00	0.00	20552
485161002	15417 FUGATE CT	87.50	87.50	9.00	9.00	57.00	57.00	0.00	0.00	0.00	0.00	0.00	0.00	20552
485161003	15395 FUGATE CT	87.50	87.50	9.00	9.00	57.00	57.00	0.00	0.00	0.00	0.00	0.00	0.00	20552
485161004	15379 FUGATE CT	87.50	87.50	9.00	9.00	57.00	57.00	0.00	0.00	0.00	0.00	0.00	0.00	20552
485161005	15380 FUGATE CT	87.50	87.50	9.00	9.00	57.00	57.00	0.00	0.00	0.00	0.00	0.00	0.00	20552
485161006	15396 FUGATE CT	87.50	87.50	9.00	9.00	57.00	57.00	0.00	0.00	0.00	0.00	0.00	0.00	20552
485161007	15414 FUGATE CT	87.50	87.50	9.00	9.00	57.00	57.00	0.00	0.00	0.00	0.00	0.00	0.00	20552
485161008	15422 FUGATE CT	87.50	87.50	9.00	9.00	57.00	57.00	0.00	0.00	0.00	0.00	0.00	0.00	20552
485161009	15430 FUGATE CT	87.50	87.50	9.00	9.00	57.00	57.00	0.00	0.00	0.00	0.00	0.00	0.00	20552
485161010	15438 FUGATE CT	87.50	87.50	9.00	9.00	57.00	57.00	0.00	0.00	0.00	0.00	0.00	0.00	20552
485161011	15446 FUGATE CT	87.50	87.50	9.00	9.00	57.00	57.00	0.00	0.00	0.00	0.00	0.00	0.00	20552
485161012	15450 FUGATE CT	87.50	87.50	9.00	9.00	57.00	57.00	0.00	0.00	0.00	0.00	0.00	0.00	20552
485161013	15449 TIFFIN CT	87.50	87.50	9.00	9.00	57.00	57.00	0.00	0.00	0.00	0.00	0.00	0.00	20552
485161014	15445 TIFFIN CT	87.50	87.50	9.00	9.00	57.00	57.00	0.00	0.00	0.00	0.00	0.00	0.00	20552
485161015	15437 TIFFIN CT	87.50	87.50	9.00	9.00	57.00	57.00	0.00	0.00	0.00	0.00	0.00	0.00	20552
485161016	15429 TIFFIN CT	87.50	87.50	9.00	9.00	57.00	57.00	0.00	0.00	0.00	0.00	0.00	0.00	20552
485161017	15421 TIFFIN CT	87.50	87.50	9.00	9.00	57.00	57.00	0.00	0.00	0.00	0.00	0.00	0.00	20552
485161018	15413 TIFFIN CT	87.50	87.50	9.00	9.00	57.00	57.00	0.00	0.00	0.00	0.00	0.00	0.00	20552
485161019	15395 TIFFIN CT	87.50	87.50	9.00	9.00	57.00	57.00	0.00	0.00	0.00	0.00	0.00	0.00	20552
485161020	15379 TIFFIN CT	87.50	87.50	9.00	9.00	57.00	57.00	0.00	0.00	0.00	0.00	0.00	0.00	20552
485161021	15380 TIFFIN CT	87.50	87.50	9.00	9.00	57.00	57.00	0.00	0.00	0.00	0.00	0.00	0.00	20552
485161022	15396 TIFFIN CT	87.50	87.50	9.00	9.00	57.00	57.00	0.00	0.00	0.00	0.00	0.00	0.00	20552
485161023	15414 TIFFIN CT	87.50	87.50	9.00	9.00	57.00	57.00	0.00	0.00	0.00	0.00	0.00	0.00	20552
485161024	15422 TIFFIN CT	87.50	87.50	9.00	9.00	57.00	57.00	0.00	0.00	0.00	0.00	0.00	0.00	20552
485161025	15430 TIFFIN CT	87.50	87.50	9.00	9.00	57.00	57.00	0.00	0.00	0.00	0.00	0.00	0.00	20552
485161026	15438 TIFFIN CT	87.50	87.50	9.00	9.00	57.00	57.00	0.00	0.00	0.00	0.00	0.00	0.00	20552
485161027	15446 TIFFIN CT	87.50	87.50	9.00	9.00	57.00	57.00	0.00	0.00	0.00	0.00	0.00	0.00	20552
485161028	15450 TIFFIN CT	87.50	87.50	9.00	9.00	57.00	57.00	0.00	0.00	0.00	0.00	0.00	0.00	20552
485161029	15449 GEMSTONE CT	87.50	87.50	9.00	9.00	57.00	57.00	0.00	0.00	0.00	0.00	0.00	0.00	20552
485161030	15445 GEMSTONE CT	87.50	87.50	9.00	9.00	57.00	57.00	0.00	0.00	0.00	0.00	0.00	0.00	20552
485161031	15437 GEMSTONE CT	87.50	87.50	9.00	9.00	57.00	57.00	0.00	0.00	0.00	0.00	0.00	0.00	20552
485161032	15429 GEMSTONE CT	87.50	87.50	9.00	9.00	57.00	57.00	0.00	0.00	0.00	0.00	0.00	0.00	20552
485161033	15421 GEMSTONE CT	87.50	87.50	9.00	9.00	57.00	57.00	0.00	0.00	0.00	0.00	0.00	0.00	20552
485161034	15413 GEMSTONE CT	87.50	87.50	9.00	9.00	57.00	57.00	0.00	0.00	0.00	0.00	0.00	0.00	20552

MORENO VALLEY COMMUNITY SERVICES DISTRICT
FISCAL YEAR 2015/16 MAXIMUM AND APPLIED PARCEL TAXES/CHARGES

ASSESSOR'S PARCEL NUMBER	SITUS ADDRESS	ZONE A		ZONE C		ZONE D		ZONE E		ZONE M		ZONE S		TRACT NUMBER
		MAXIMUM	APPLIED	MAXIMUM	APPLIED	MAXIMUM	APPLIED	MAXIMUM	APPLIED	MAXIMUM	APPLIED	MAXIMUM	APPLIED	
485161035	15395 GEMSTONE CT	87.50	87.50	9.00	9.00	57.00	57.00	0.00	0.00	0.00	0.00	0.00	0.00	20552
485161036	15379 GEMSTONE CT	87.50	87.50	9.00	9.00	57.00	57.00	0.00	0.00	0.00	0.00	0.00	0.00	20552
485161037	15380 GEMSTONE CT	87.50	87.50	9.00	9.00	57.00	57.00	0.00	0.00	0.00	0.00	0.00	0.00	20552
485161038	15396 GEMSTONE CT	87.50	87.50	9.00	9.00	57.00	57.00	0.00	0.00	0.00	0.00	0.00	0.00	20552
485161039	15414 GEMSTONE CT	87.50	87.50	9.00	9.00	57.00	57.00	0.00	0.00	0.00	0.00	0.00	0.00	20552
485161040	15422 GEMSTONE CT	87.50	87.50	9.00	9.00	57.00	57.00	0.00	0.00	0.00	0.00	0.00	0.00	20552
485161041	15430 GEMSTONE CT	87.50	87.50	9.00	9.00	57.00	57.00	0.00	0.00	0.00	0.00	0.00	0.00	20552
485161042	15438 GEMSTONE CT	87.50	87.50	9.00	9.00	57.00	57.00	0.00	0.00	0.00	0.00	0.00	0.00	20552
485161043	15446 GEMSTONE CT	87.50	87.50	9.00	9.00	57.00	57.00	0.00	0.00	0.00	0.00	0.00	0.00	20552
485161044	15450 GEMSTONE CT	87.50	87.50	9.00	9.00	57.00	57.00	0.00	0.00	0.00	0.00	0.00	0.00	20552
485161045	15449 CANYONSTONE DR	87.50	87.50	9.00	9.00	57.00	57.00	0.00	0.00	0.00	0.00	0.00	0.00	20552
485161046	15445 CANYONSTONE DR	87.50	87.50	9.00	9.00	57.00	57.00	0.00	0.00	0.00	0.00	0.00	0.00	20552
485161047	15437 CANYONSTONE DR	87.50	87.50	9.00	9.00	57.00	57.00	0.00	0.00	0.00	0.00	0.00	0.00	20552
485161048	15431 CANYONSTONE DR	87.50	87.50	9.00	9.00	57.00	57.00	0.00	0.00	0.00	0.00	0.00	0.00	20552
485161049	15425 CANYONSTONE DR	87.50	87.50	9.00	9.00	57.00	57.00	0.00	0.00	0.00	0.00	0.00	0.00	20552
485161050	15419 CANYONSTONE DR	87.50	87.50	9.00	9.00	57.00	57.00	0.00	0.00	0.00	0.00	0.00	0.00	20552
485161051	15415 CANYONSTONE DR	87.50	87.50	9.00	9.00	57.00	57.00	0.00	0.00	0.00	0.00	0.00	0.00	20552
485161052	15405 CANYONSTONE DR	87.50	87.50	9.00	9.00	57.00	57.00	0.00	0.00	0.00	0.00	0.00	0.00	20552
485161053	15395 CANYONSTONE DR	87.50	87.50	9.00	9.00	57.00	57.00	0.00	0.00	0.00	0.00	0.00	0.00	20552
485161054	15385 CANYONSTONE DR	87.50	87.50	9.00	9.00	57.00	57.00	0.00	0.00	0.00	0.00	0.00	0.00	20552
485161055	15375 CANYONSTONE DR	87.50	87.50	9.00	9.00	57.00	57.00	0.00	0.00	0.00	0.00	0.00	0.00	20552
485161056	15365 CANYONSTONE DR	87.50	87.50	9.00	9.00	57.00	57.00	0.00	0.00	0.00	0.00	0.00	0.00	20552
485162001	15360 CANYONSTONE DR	87.50	87.50	9.00	9.00	57.00	57.00	0.00	0.00	0.00	0.00	0.00	0.00	20552
485162002	15370 CANYONSTONE DR	87.50	87.50	9.00	9.00	57.00	57.00	0.00	0.00	0.00	0.00	0.00	0.00	20552
485162003	15380 CANYONSTONE DR	87.50	87.50	9.00	9.00	57.00	57.00	0.00	0.00	0.00	0.00	0.00	0.00	20552
485162004	15390 CANYONSTONE DR	87.50	87.50	9.00	9.00	57.00	57.00	0.00	0.00	0.00	0.00	0.00	0.00	20552
485162005	15400 CANYONSTONE DR	87.50	87.50	9.00	9.00	57.00	57.00	0.00	0.00	0.00	0.00	0.00	0.00	20552
485162006	15410 CANYONSTONE DR	87.50	87.50	9.00	9.00	57.00	57.00	0.00	0.00	0.00	0.00	0.00	0.00	20552
485162007	15416 CANYONSTONE DR	87.50	87.50	9.00	9.00	57.00	57.00	0.00	0.00	0.00	0.00	0.00	0.00	20552
485162008	15422 CANYONSTONE DR	87.50	87.50	9.00	9.00	57.00	57.00	0.00	0.00	0.00	0.00	0.00	0.00	20552
485162009	15428 CANYONSTONE DR	87.50	87.50	9.00	9.00	57.00	57.00	0.00	0.00	0.00	0.00	0.00	0.00	20552
485162010	15434 CANYONSTONE DR	87.50	87.50	9.00	9.00	57.00	57.00	0.00	0.00	0.00	0.00	0.00	0.00	20552
485162011	15440 CANYONSTONE DR	87.50	87.50	9.00	9.00	57.00	57.00	0.00	0.00	0.00	0.00	0.00	0.00	20552
485162012	15448 CANYONSTONE DR	87.50	87.50	9.00	9.00	57.00	57.00	0.00	0.00	0.00	0.00	0.00	0.00	20552
485162013	15456 CANYONSTONE DR	87.50	87.50	9.00	9.00	57.00	57.00	0.00	0.00	0.00	0.00	0.00	0.00	20552
485162014	15468 CANYONSTONE DR	87.50	87.50	9.00	9.00	57.00	57.00	0.00	0.00	0.00	0.00	0.00	0.00	20552
485162015	15476 CANYONSTONE DR	87.50	87.50	9.00	9.00	57.00	57.00	0.00	0.00	0.00	0.00	0.00	0.00	20552

MORENO VALLEY COMMUNITY SERVICES DISTRICT
FISCAL YEAR 2015/16 MAXIMUM AND APPLIED PARCEL TAXES/CHARGES

ASSESSOR'S PARCEL NUMBER	SITUS ADDRESS	ZONE A		ZONE C		ZONE D		ZONE E		ZONE M		ZONE S		TRACT NUMBER
		MAXIMUM	APPLIED	MAXIMUM	APPLIED	MAXIMUM	APPLIED	MAXIMUM	APPLIED	MAXIMUM	APPLIED	MAXIMUM	APPLIED	
485162016	15482 CANYONSTONE DR	87.50	87.50	9.00	9.00	57.00	57.00	0.00	0.00	0.00	0.00	0.00	0.00	20552
485162017	15490 CANYONSTONE DR	87.50	87.50	9.00	9.00	57.00	57.00	0.00	0.00	0.00	0.00	0.00	0.00	20552
485163001	24121 PUDDINGSTONE DR	87.50	87.50	9.00	9.00	57.00	57.00	0.00	0.00	0.00	0.00	0.00	0.00	20552
485163002	24111 PUDDINGSTONE DR	87.50	87.50	9.00	9.00	57.00	57.00	0.00	0.00	0.00	0.00	0.00	0.00	20552
485163003	24101 PUDDINGSTONE DR	87.50	87.50	9.00	9.00	57.00	57.00	0.00	0.00	0.00	0.00	0.00	0.00	20552
485163004	24091 PUDDINGSTONE DR	87.50	87.50	9.00	9.00	57.00	57.00	0.00	0.00	0.00	0.00	0.00	0.00	20552
485163005	24081 PUDDINGSTONE DR	87.50	87.50	9.00	9.00	57.00	57.00	0.00	0.00	0.00	0.00	0.00	0.00	20552
485163006	24071 PUDDINGSTONE DR	87.50	87.50	9.00	9.00	57.00	57.00	0.00	0.00	0.00	0.00	0.00	0.00	20552
485163007	24061 PUDDINGSTONE DR	87.50	87.50	9.00	9.00	57.00	57.00	0.00	0.00	0.00	0.00	0.00	0.00	20552
485163008	24051 PUDDINGSTONE DR	87.50	87.50	9.00	9.00	57.00	57.00	0.00	0.00	0.00	0.00	0.00	0.00	20552
485163009	24041 PUDDINGSTONE DR	87.50	87.50	9.00	9.00	57.00	57.00	0.00	0.00	0.00	0.00	0.00	0.00	20552
485163010	24031 PUDDINGSTONE DR	87.50	87.50	9.00	9.00	57.00	57.00	0.00	0.00	0.00	0.00	0.00	0.00	20552
485163011	24021 PUDDINGSTONE DR	87.50	87.50	9.00	9.00	57.00	57.00	0.00	0.00	0.00	0.00	0.00	0.00	20552
485163012	24011 PUDDINGSTONE DR	87.50	87.50	9.00	9.00	57.00	57.00	0.00	0.00	0.00	0.00	0.00	0.00	20552
485163013	15491 FUGATE CT	87.50	87.50	9.00	9.00	57.00	57.00	0.00	0.00	0.00	0.00	0.00	0.00	20552
485163014	15461 FUGATE CT	87.50	87.50	9.00	9.00	57.00	57.00	0.00	0.00	0.00	0.00	0.00	0.00	20552
485163015	15449 FUGATE CT	87.50	87.50	9.00	9.00	57.00	57.00	0.00	0.00	0.00	0.00	0.00	0.00	20552
485163016	24221 PUDDINGSTONE DR	87.50	87.50	9.00	9.00	57.00	57.00	0.00	0.00	0.00	0.00	0.00	0.00	20552
485163017	24211 PUDDINGSTONE DR	87.50	87.50	9.00	9.00	57.00	57.00	0.00	0.00	0.00	0.00	0.00	0.00	20552
485163018	24201 PUDDINGSTONE DR	87.50	87.50	9.00	9.00	57.00	57.00	0.00	0.00	0.00	0.00	0.00	0.00	20552
485163019	24191 PUDDINGSTONE DR	87.50	87.50	9.00	9.00	57.00	57.00	0.00	0.00	0.00	0.00	0.00	0.00	20552
485163020	24181 PUDDINGSTONE DR	87.50	87.50	9.00	9.00	57.00	57.00	0.00	0.00	0.00	0.00	0.00	0.00	20552
485163021	24171 PUDDINGSTONE DR	87.50	87.50	9.00	9.00	57.00	57.00	0.00	0.00	0.00	0.00	0.00	0.00	20552
485163022	24161 PUDDINGSTONE DR	87.50	87.50	9.00	9.00	57.00	57.00	0.00	0.00	0.00	0.00	0.00	0.00	20552
485163023	24151 PUDDINGSTONE DR	87.50	87.50	9.00	9.00	57.00	57.00	0.00	0.00	0.00	0.00	0.00	0.00	20552
485163024	24141 PUDDINGSTONE DR	87.50	87.50	9.00	9.00	57.00	57.00	0.00	0.00	0.00	0.00	0.00	0.00	20552
485163025	24131 PUDDINGSTONE DR	87.50	87.50	9.00	9.00	57.00	57.00	0.00	0.00	0.00	0.00	0.00	0.00	20552
485163027		87.50	87.50	9.00	9.00	0.00	0.00	0.00	0.00	0.00	0.00	0.00	0.00	
485171001	15489 THERESA AVE	87.50	87.50	9.00	9.00	0.00	0.00	0.00	0.00	0.00	0.00	0.00	0.00	
485171002	15481 THERESA AVE	87.50	87.50	9.00	9.00	0.00	0.00	0.00	0.00	0.00	0.00	0.00	0.00	
485171003	15473 THERESA AVE	87.50	87.50	9.00	9.00	0.00	0.00	0.00	0.00	0.00	0.00	0.00	0.00	
485171004	15465 THERESA AVE	87.50	87.50	9.00	9.00	0.00	0.00	0.00	0.00	0.00	0.00	0.00	0.00	
485171005	15455 THERESA AVE	87.50	87.50	9.00	9.00	0.00	0.00	0.00	0.00	0.00	0.00	0.00	0.00	
485171006	15449 THERESA AVE	87.50	87.50	9.00	9.00	0.00	0.00	0.00	0.00	0.00	0.00	0.00	0.00	
485171007	15441 THERESA AVE	87.50	87.50	9.00	9.00	0.00	0.00	0.00	0.00	0.00	0.00	0.00	0.00	
485171008	15433 THERESA AVE	87.50	87.50	9.00	9.00	0.00	0.00	0.00	0.00	0.00	0.00	0.00	0.00	
485171009	15427 THERESA AVE	87.50	87.50	9.00	9.00	0.00	0.00	0.00	0.00	0.00	0.00	0.00	0.00	

MORENO VALLEY COMMUNITY SERVICES DISTRICT
FISCAL YEAR 2015/16 MAXIMUM AND APPLIED PARCEL TAXES/CHARGES

ASSESSOR'S PARCEL NUMBER	SITUS ADDRESS	ZONE A		ZONE C		ZONE D		ZONE E		ZONE M		ZONE S		TRACT NUMBER
		MAXIMUM	APPLIED	MAXIMUM	APPLIED	MAXIMUM	APPLIED	MAXIMUM	APPLIED	MAXIMUM	APPLIED	MAXIMUM	APPLIED	
485171010	15419 THERESA AVE	87.50	87.50	9.00	9.00	0.00	0.00	0.00	0.00	0.00	0.00	0.00	0.00	
485171011	15411 THERESA AVE	87.50	87.50	9.00	9.00	0.00	0.00	0.00	0.00	0.00	0.00	0.00	0.00	
485171012	15403 THERESA AVE	87.50	87.50	9.00	9.00	0.00	0.00	0.00	0.00	0.00	0.00	0.00	0.00	
485171013	15395 THERESA AVE	87.50	87.50	9.00	9.00	0.00	0.00	0.00	0.00	0.00	0.00	0.00	0.00	
485171014	15385 THERESA AVE	87.50	87.50	9.00	9.00	0.00	0.00	0.00	0.00	0.00	0.00	0.00	0.00	
485171015	15379 THERESA AVE	87.50	87.50	9.00	9.00	0.00	0.00	0.00	0.00	0.00	0.00	0.00	0.00	
485172001	24280 DYNA PL	87.50	87.50	9.00	9.00	0.00	0.00	0.00	0.00	0.00	0.00	0.00	0.00	
485172002	24288 DYNA PL	87.50	87.50	9.00	9.00	0.00	0.00	0.00	0.00	0.00	0.00	0.00	0.00	
485172003	24300 DYNA PL	87.50	87.50	9.00	9.00	0.00	0.00	0.00	0.00	0.00	0.00	0.00	0.00	
485172004	24310 DYNA PL	87.50	87.50	9.00	9.00	0.00	0.00	0.00	0.00	0.00	0.00	0.00	0.00	
485172005	24318 DYNA PL	87.50	87.50	9.00	9.00	0.00	0.00	0.00	0.00	0.00	0.00	0.00	0.00	
485172006	24328 DYNA PL	87.50	87.50	9.00	9.00	0.00	0.00	0.00	0.00	0.00	0.00	0.00	0.00	
485173001	24346 DYNA PL	87.50	87.50	9.00	9.00	0.00	0.00	0.00	0.00	0.00	0.00	0.00	0.00	
485173002	24354 DYNA PL	87.50	87.50	9.00	9.00	0.00	0.00	0.00	0.00	0.00	0.00	0.00	0.00	
485173003	24362 DYNA PL	87.50	87.50	9.00	9.00	0.00	0.00	0.00	0.00	0.00	0.00	0.00	0.00	
485173004	24372 DYNA PL	87.50	87.50	9.00	9.00	0.00	0.00	0.00	0.00	0.00	0.00	0.00	0.00	
485173005	24378 DYNA PL	87.50	87.50	9.00	9.00	0.00	0.00	0.00	0.00	0.00	0.00	0.00	0.00	
485173006	24386 DYNA PL	87.50	87.50	9.00	9.00	0.00	0.00	0.00	0.00	0.00	0.00	0.00	0.00	
485173007	24394 DYNA PL	87.50	87.50	9.00	9.00	0.00	0.00	0.00	0.00	0.00	0.00	0.00	0.00	
485173008	24404 DYNA PL	87.50	87.50	9.00	9.00	0.00	0.00	0.00	0.00	0.00	0.00	0.00	0.00	
485173009	24414 DYNA PL	87.50	87.50	9.00	9.00	0.00	0.00	0.00	0.00	0.00	0.00	0.00	0.00	
485173010	24424 DYNA PL	87.50	87.50	9.00	9.00	0.00	0.00	0.00	0.00	0.00	0.00	0.00	0.00	
485173011	24423 DYNA PL	87.50	87.50	9.00	9.00	0.00	0.00	0.00	0.00	0.00	0.00	0.00	0.00	
485173012	24413 DYNA PL	87.50	87.50	9.00	9.00	0.00	0.00	0.00	0.00	0.00	0.00	0.00	0.00	
485173013	24403 DYNA PL	87.50	87.50	9.00	9.00	0.00	0.00	0.00	0.00	0.00	0.00	0.00	0.00	
485173014	24395 DYNA PL	87.50	87.50	9.00	9.00	0.00	0.00	0.00	0.00	0.00	0.00	0.00	0.00	
485173015	24389 DYNA PL	87.50	87.50	9.00	9.00	0.00	0.00	0.00	0.00	0.00	0.00	0.00	0.00	
485173016	24379 DYNA PL	87.50	87.50	9.00	9.00	0.00	0.00	0.00	0.00	0.00	0.00	0.00	0.00	
485173017	24373 DYNA PL	87.50	87.50	9.00	9.00	0.00	0.00	0.00	0.00	0.00	0.00	0.00	0.00	
485173018	24363 DYNA PL	87.50	87.50	9.00	9.00	0.00	0.00	0.00	0.00	0.00	0.00	0.00	0.00	
485173019	24355 DYNA PL	87.50	87.50	9.00	9.00	0.00	0.00	0.00	0.00	0.00	0.00	0.00	0.00	
485173020	24347 DYNA PL	87.50	87.50	9.00	9.00	0.00	0.00	0.00	0.00	0.00	0.00	0.00	0.00	
485173021	24344 CAROLEE AVE	87.50	87.50	9.00	9.00	0.00	0.00	0.00	0.00	0.00	0.00	0.00	0.00	
485173022	24352 CAROLEE AVE	87.50	87.50	9.00	9.00	0.00	0.00	0.00	0.00	0.00	0.00	0.00	0.00	
485173023	24360 CAROLEE AVE	87.50	87.50	9.00	9.00	0.00	0.00	0.00	0.00	0.00	0.00	0.00	0.00	
485173024	24370 CAROLEE AVE	87.50	87.50	9.00	9.00	0.00	0.00	0.00	0.00	0.00	0.00	0.00	0.00	
485173025	24378 CAROLEE AVE	87.50	87.50	9.00	9.00	0.00	0.00	0.00	0.00	0.00	0.00	0.00	0.00	

MORENO VALLEY COMMUNITY SERVICES DISTRICT
FISCAL YEAR 2015/16 MAXIMUM AND APPLIED PARCEL TAXES/CHARGES

ASSESSOR'S PARCEL NUMBER	SITUS ADDRESS	ZONE A		ZONE C		ZONE D		ZONE E		ZONE M		ZONE S		TRACT NUMBER
		MAXIMUM	APPLIED	MAXIMUM	APPLIED	MAXIMUM	APPLIED	MAXIMUM	APPLIED	MAXIMUM	APPLIED	MAXIMUM	APPLIED	
485173026	24386 CAROLEE AVE	87.50	87.50	9.00	9.00	0.00	0.00	0.00	0.00	0.00	0.00	0.00	0.00	
485173027	24396 CAROLEE AVE	87.50	87.50	9.00	9.00	0.00	0.00	0.00	0.00	0.00	0.00	0.00	0.00	
485173028	24404 CAROLEE AVE	87.50	87.50	9.00	9.00	0.00	0.00	0.00	0.00	0.00	0.00	0.00	0.00	
485173029	24414 CAROLEE AVE	87.50	87.50	9.00	9.00	0.00	0.00	0.00	0.00	0.00	0.00	0.00	0.00	
485173030	24426 CAROLEE AVE	87.50	87.50	9.00	9.00	0.00	0.00	0.00	0.00	0.00	0.00	0.00	0.00	
485173031	24436 CAROLEE AVE	87.50	87.50	9.00	9.00	0.00	0.00	0.00	0.00	0.00	0.00	0.00	0.00	
485173032	24442 CAROLEE AVE	87.50	87.50	9.00	9.00	0.00	0.00	0.00	0.00	0.00	0.00	0.00	0.00	
485173033	15437 BANDY CT	87.50	87.50	9.00	9.00	0.00	0.00	0.00	0.00	0.00	0.00	0.00	0.00	
485173034	15429 BANDY CT	87.50	87.50	9.00	9.00	0.00	0.00	0.00	0.00	0.00	0.00	0.00	0.00	
485173035	15419 BANDY CT	87.50	87.50	9.00	9.00	0.00	0.00	0.00	0.00	0.00	0.00	0.00	0.00	
485173036	15411 BANDY CT	87.50	87.50	9.00	9.00	0.00	0.00	0.00	0.00	0.00	0.00	0.00	0.00	
485173037	15401 BANDY CT	87.50	87.50	9.00	9.00	0.00	0.00	0.00	0.00	0.00	0.00	0.00	0.00	
485173038	15391 BANDY CT	87.50	87.50	9.00	9.00	0.00	0.00	0.00	0.00	0.00	0.00	0.00	0.00	
485173039	15381 BANDY CT	87.50	87.50	9.00	9.00	0.00	0.00	0.00	0.00	0.00	0.00	0.00	0.00	
485173040	15380 BANDY CT	87.50	87.50	9.00	9.00	0.00	0.00	0.00	0.00	0.00	0.00	0.00	0.00	
485173041	15390 BANDY CT	87.50	87.50	9.00	9.00	0.00	0.00	0.00	0.00	0.00	0.00	0.00	0.00	
485173042	15400 BANDY CT	87.50	87.50	9.00	9.00	0.00	0.00	0.00	0.00	0.00	0.00	0.00	0.00	
485173043	15410 BANDY CT	87.50	87.50	9.00	9.00	0.00	0.00	0.00	0.00	0.00	0.00	0.00	0.00	
485173044	15418 BANDY CT	87.50	87.50	9.00	9.00	0.00	0.00	0.00	0.00	0.00	0.00	0.00	0.00	
485173045	15428 BANDY CT	87.50	87.50	9.00	9.00	0.00	0.00	0.00	0.00	0.00	0.00	0.00	0.00	
485173046	15436 BANDY CT	87.50	87.50	9.00	9.00	0.00	0.00	0.00	0.00	0.00	0.00	0.00	0.00	
485174001	15491 JULIE AVE	87.50	87.50	9.00	9.00	0.00	0.00	0.00	0.00	0.00	0.00	0.00	0.00	
485174002	15483 JULIE AVE	87.50	87.50	9.00	9.00	0.00	0.00	0.00	0.00	0.00	0.00	0.00	0.00	
485174003	15471 JULIE AVE	87.50	87.50	9.00	9.00	0.00	0.00	0.00	0.00	0.00	0.00	0.00	0.00	
485174004	15461 JULIE AVE	87.50	87.50	9.00	9.00	0.00	0.00	0.00	0.00	0.00	0.00	0.00	0.00	
485174005	15449 JULIE AVE	87.50	87.50	9.00	9.00	0.00	0.00	0.00	0.00	0.00	0.00	0.00	0.00	
485174006	15443 JULIE AVE	87.50	87.50	9.00	9.00	0.00	0.00	0.00	0.00	0.00	0.00	0.00	0.00	
485174007	15435 JULIE AVE	87.50	87.50	9.00	9.00	0.00	0.00	0.00	0.00	0.00	0.00	0.00	0.00	
485174008	24327 DYNA PL	87.50	87.50	9.00	9.00	0.00	0.00	0.00	0.00	0.00	0.00	0.00	0.00	
485174009	24317 DYNA PL	87.50	87.50	9.00	9.00	0.00	0.00	0.00	0.00	0.00	0.00	0.00	0.00	
485174010	24309 DYNA PL	87.50	87.50	9.00	9.00	0.00	0.00	0.00	0.00	0.00	0.00	0.00	0.00	
485174011	24301 DYNA PL	87.50	87.50	9.00	9.00	0.00	0.00	0.00	0.00	0.00	0.00	0.00	0.00	
485174012	24287 DYNA PL	87.50	87.50	9.00	9.00	0.00	0.00	0.00	0.00	0.00	0.00	0.00	0.00	
485174013	24281 DYNA PL	87.50	87.50	9.00	9.00	0.00	0.00	0.00	0.00	0.00	0.00	0.00	0.00	
485174014	15436 THERESA AVE	87.50	87.50	9.00	9.00	0.00	0.00	0.00	0.00	0.00	0.00	0.00	0.00	
485174015	15442 THERESA AVE	87.50	87.50	9.00	9.00	0.00	0.00	0.00	0.00	0.00	0.00	0.00	0.00	
485174016	15448 THERESA AVE	87.50	87.50	9.00	9.00	0.00	0.00	0.00	0.00	0.00	0.00	0.00	0.00	

MORENO VALLEY COMMUNITY SERVICES DISTRICT
FISCAL YEAR 2015/16 MAXIMUM AND APPLIED PARCEL TAXES/CHARGES

ASSESSOR'S PARCEL NUMBER	SITUS ADDRESS	ZONE A		ZONE C		ZONE D		ZONE E		ZONE M		ZONE S		TRACT NUMBER
		MAXIMUM	APPLIED	MAXIMUM	APPLIED	MAXIMUM	APPLIED	MAXIMUM	APPLIED	MAXIMUM	APPLIED	MAXIMUM	APPLIED	
485174017	15458 THERESA AVE	87.50	87.50	9.00	9.00	0.00	0.00	0.00	0.00	0.00	0.00	0.00	0.00	
485174018	15470 THERESA AVE	87.50	87.50	9.00	9.00	0.00	0.00	0.00	0.00	0.00	0.00	0.00	0.00	
485174019	15478 THERESA AVE	87.50	87.50	9.00	9.00	0.00	0.00	0.00	0.00	0.00	0.00	0.00	0.00	
485174020	15488 THERESA AVE	87.50	87.50	9.00	9.00	0.00	0.00	0.00	0.00	0.00	0.00	0.00	0.00	
485175001	24345 CAROLEE AVE	87.50	87.50	9.00	9.00	0.00	0.00	0.00	0.00	0.00	0.00	0.00	0.00	
485175002	24355 CAROLEE AVE	87.50	87.50	9.00	9.00	0.00	0.00	0.00	0.00	0.00	0.00	0.00	0.00	
485175003	24365 CAROLEE AVE	87.50	87.50	9.00	9.00	0.00	0.00	0.00	0.00	0.00	0.00	0.00	0.00	
485175004	24373 CAROLEE AVE	87.50	87.50	9.00	9.00	0.00	0.00	0.00	0.00	0.00	0.00	0.00	0.00	
485175005	24383 CAROLEE AVE	87.50	87.50	9.00	9.00	0.00	0.00	0.00	0.00	0.00	0.00	0.00	0.00	
485175006	24389 CAROLEE AVE	87.50	87.50	9.00	9.00	0.00	0.00	0.00	0.00	0.00	0.00	0.00	0.00	
485175007	24399 CAROLEE AVE	87.50	87.50	9.00	9.00	0.00	0.00	0.00	0.00	0.00	0.00	0.00	0.00	
485175008	24407 CAROLEE AVE	87.50	87.50	9.00	9.00	0.00	0.00	0.00	0.00	0.00	0.00	0.00	0.00	
485175009	24415 CAROLEE AVE	87.50	87.50	9.00	9.00	0.00	0.00	0.00	0.00	0.00	0.00	0.00	0.00	
485175010	24423 CAROLEE AVE	87.50	87.50	9.00	9.00	0.00	0.00	0.00	0.00	0.00	0.00	0.00	0.00	
485175011	24433 CAROLEE AVE	87.50	87.50	9.00	9.00	0.00	0.00	0.00	0.00	0.00	0.00	0.00	0.00	
485175012	24439 CAROLEE AVE	87.50	87.50	9.00	9.00	0.00	0.00	0.00	0.00	0.00	0.00	0.00	0.00	
485175013	24447 CAROLEE AVE	87.50	87.50	9.00	9.00	0.00	0.00	0.00	0.00	0.00	0.00	0.00	0.00	
485175014	15470 BANDY CT	87.50	87.50	9.00	9.00	0.00	0.00	0.00	0.00	0.00	0.00	0.00	0.00	
485175015	15493 BANDY CT	87.50	87.50	9.00	9.00	0.00	0.00	0.00	0.00	0.00	0.00	0.00	0.00	
485175016	15492 BANDY CT	87.50	87.50	9.00	9.00	0.00	0.00	0.00	0.00	0.00	0.00	0.00	0.00	
485175017	15482 BANDY CT	87.50	87.50	9.00	9.00	0.00	0.00	0.00	0.00	0.00	0.00	0.00	0.00	
485175018	15474 BANDY CT	87.50	87.50	9.00	9.00	0.00	0.00	0.00	0.00	0.00	0.00	0.00	0.00	
485175019	15466 BANDY CT	87.50	87.50	9.00	9.00	0.00	0.00	0.00	0.00	0.00	0.00	0.00	0.00	
485181001	24330 ELECTRA CT	87.50	87.50	9.00	9.00	57.00	57.00	0.00	0.00	0.00	0.00	0.00	0.00	20197
485181002	24340 ELECTRA CT	87.50	87.50	9.00	9.00	57.00	57.00	0.00	0.00	0.00	0.00	0.00	0.00	20197
485181003	24348 ELECTRA CT	87.50	87.50	9.00	9.00	57.00	57.00	0.00	0.00	0.00	0.00	0.00	0.00	20197
485181004	24356 ELECTRA CT	87.50	87.50	9.00	9.00	57.00	57.00	0.00	0.00	0.00	0.00	0.00	0.00	20197
485181005	24364 ELECTRA CT	87.50	87.50	9.00	9.00	57.00	57.00	0.00	0.00	0.00	0.00	0.00	0.00	20197
485181006	24372 ELECTRA CT	87.50	87.50	9.00	9.00	57.00	57.00	0.00	0.00	0.00	0.00	0.00	0.00	20197
485181007	24380 ELECTRA CT	87.50	87.50	9.00	9.00	57.00	57.00	0.00	0.00	0.00	0.00	0.00	0.00	20197
485181008	24388 ELECTRA CT	87.50	87.50	9.00	9.00	57.00	57.00	0.00	0.00	0.00	0.00	0.00	0.00	20197
485181009	24394 ELECTRA CT	87.50	87.50	9.00	9.00	57.00	57.00	0.00	0.00	0.00	0.00	0.00	0.00	20197
485181010	24400 ELECTRA CT	87.50	87.50	9.00	9.00	57.00	57.00	0.00	0.00	0.00	0.00	0.00	0.00	20197
485181011	24408 ELECTRA CT	87.50	87.50	9.00	9.00	57.00	57.00	0.00	0.00	0.00	0.00	0.00	0.00	20197
485181012	24410 ELECTRA CT	87.50	87.50	9.00	9.00	57.00	57.00	0.00	0.00	0.00	0.00	0.00	0.00	20197
485181013	24418 ELECTRA CT	87.50	87.50	9.00	9.00	57.00	57.00	0.00	0.00	0.00	0.00	0.00	0.00	20197
485181014	24428 ELECTRA CT	87.50	87.50	9.00	9.00	57.00	57.00	0.00	0.00	0.00	0.00	0.00	0.00	20197

MORENO VALLEY COMMUNITY SERVICES DISTRICT
FISCAL YEAR 2015/16 MAXIMUM AND APPLIED PARCEL TAXES/CHARGES

ASSESSOR'S PARCEL NUMBER	SITUS ADDRESS	ZONE A		ZONE C		ZONE D		ZONE E		ZONE M		ZONE S		TRACT NUMBER
		MAXIMUM	APPLIED	MAXIMUM	APPLIED	MAXIMUM	APPLIED	MAXIMUM	APPLIED	MAXIMUM	APPLIED	MAXIMUM	APPLIED	
485181015	24438 ELECTRA CT	87.50	87.50	9.00	9.00	57.00	57.00	0.00	0.00	0.00	0.00	0.00	0.00	20197
485181016	24446 ELECTRA CT	87.50	87.50	9.00	9.00	57.00	57.00	0.00	0.00	0.00	0.00	0.00	0.00	20197
485181017	24452 ELECTRA CT	87.50	87.50	9.00	9.00	57.00	57.00	0.00	0.00	0.00	0.00	0.00	0.00	20197
485181018	24460 ELECTRA CT	87.50	87.50	9.00	9.00	57.00	57.00	0.00	0.00	0.00	0.00	0.00	0.00	20197
485181019	24468 ELECTRA CT	87.50	87.50	9.00	9.00	57.00	57.00	0.00	0.00	0.00	0.00	0.00	0.00	20197
485181020	24476 ELECTRA CT	87.50	87.50	9.00	9.00	57.00	57.00	0.00	0.00	0.00	0.00	0.00	0.00	20197
485181021	24486 ELECTRA CT	87.50	87.50	9.00	9.00	57.00	57.00	0.00	0.00	0.00	0.00	0.00	0.00	20197
485181022	24485 ELECTRA CT	87.50	87.50	9.00	9.00	57.00	57.00	0.00	0.00	0.00	0.00	0.00	0.00	20197
485181023	24475 ELECTRA CT	87.50	87.50	9.00	9.00	57.00	57.00	0.00	0.00	0.00	0.00	0.00	0.00	20197
485181024	24467 ELECTRA CT	87.50	87.50	9.00	9.00	57.00	57.00	0.00	0.00	0.00	0.00	0.00	0.00	20197
485181025	24459 ELECTRA CT	87.50	87.50	9.00	9.00	57.00	57.00	0.00	0.00	0.00	0.00	0.00	0.00	20197
485181026	24451 ELECTRA CT	87.50	87.50	9.00	9.00	57.00	57.00	0.00	0.00	0.00	0.00	0.00	0.00	20197
485181027	24443 ELECTRA CT	87.50	87.50	9.00	9.00	57.00	57.00	0.00	0.00	0.00	0.00	0.00	0.00	20197
485181028	24435 ELECTRA CT	87.50	87.50	9.00	9.00	57.00	57.00	0.00	0.00	0.00	0.00	0.00	0.00	20197
485181029	24427 ELECTRA CT	87.50	87.50	9.00	9.00	57.00	57.00	0.00	0.00	0.00	0.00	0.00	0.00	20197
485181030	24419 ELECTRA CT	87.50	87.50	9.00	9.00	57.00	57.00	0.00	0.00	0.00	0.00	0.00	0.00	20197
485181031	24411 ELECTRA CT	87.50	87.50	9.00	9.00	57.00	57.00	0.00	0.00	0.00	0.00	0.00	0.00	20197
485181032	24420 ROBIE CT	87.50	87.50	9.00	9.00	57.00	57.00	0.00	0.00	0.00	0.00	0.00	0.00	20197
485181033	24428 ROBIE CT	87.50	87.50	9.00	9.00	57.00	57.00	0.00	0.00	0.00	0.00	0.00	0.00	20197
485181034	24436 ROBIE CT	87.50	87.50	9.00	9.00	57.00	57.00	0.00	0.00	0.00	0.00	0.00	0.00	20197
485181035	24444 ROBIE CT	87.50	87.50	9.00	9.00	57.00	57.00	0.00	0.00	0.00	0.00	0.00	0.00	20197
485181036	24452 ROBIE CT	87.50	87.50	9.00	9.00	57.00	57.00	0.00	0.00	0.00	0.00	0.00	0.00	20197
485181037	24460 ROBIE CT	87.50	87.50	9.00	9.00	57.00	57.00	0.00	0.00	0.00	0.00	0.00	0.00	20197
485181038	24468 ROBIE CT	87.50	87.50	9.00	9.00	57.00	57.00	0.00	0.00	0.00	0.00	0.00	0.00	20197
485181039	24476 ROBIE CT	87.50	87.50	9.00	9.00	57.00	57.00	0.00	0.00	0.00	0.00	0.00	0.00	20197
485181040	24484 ROBIE CT	87.50	87.50	9.00	9.00	57.00	57.00	0.00	0.00	0.00	0.00	0.00	0.00	20197
485181041	24492 ROBIE CT	87.50	87.50	9.00	9.00	57.00	57.00	0.00	0.00	0.00	0.00	0.00	0.00	20197
485181042	24493 ROBIE CT	87.50	87.50	9.00	9.00	57.00	57.00	0.00	0.00	0.00	0.00	0.00	0.00	20197
485181043	24485 ROBIE CT	87.50	87.50	9.00	9.00	57.00	57.00	0.00	0.00	0.00	0.00	0.00	0.00	20197
485181044	24477 ROBIE CT	87.50	87.50	9.00	9.00	57.00	57.00	0.00	0.00	0.00	0.00	0.00	0.00	20197
485181045	24469 ROBIE CT	87.50	87.50	9.00	9.00	57.00	57.00	0.00	0.00	0.00	0.00	0.00	0.00	20197
485181046	24461 ROBIE CT	87.50	87.50	9.00	9.00	57.00	57.00	0.00	0.00	0.00	0.00	0.00	0.00	20197
485181047	24453 ROBIE CT	87.50	87.50	9.00	9.00	57.00	57.00	0.00	0.00	0.00	0.00	0.00	0.00	20197
485181048	24445 ROBIE CT	87.50	87.50	9.00	9.00	57.00	57.00	0.00	0.00	0.00	0.00	0.00	0.00	20197
485181049	24437 ROBIE CT	87.50	87.50	9.00	9.00	57.00	57.00	0.00	0.00	0.00	0.00	0.00	0.00	20197
485181050	24429 ROBIE CT	87.50	87.50	9.00	9.00	57.00	57.00	0.00	0.00	0.00	0.00	0.00	0.00	20197
485181051	24421 ROBIE CT	87.50	87.50	9.00	9.00	57.00	57.00	0.00	0.00	0.00	0.00	0.00	0.00	20197

MORENO VALLEY COMMUNITY SERVICES DISTRICT
FISCAL YEAR 2015/16 MAXIMUM AND APPLIED PARCEL TAXES/CHARGES

ASSESSOR'S PARCEL NUMBER	SITUS ADDRESS	ZONE A		ZONE C		ZONE D		ZONE E		ZONE M		ZONE S		TRACT NUMBER
		MAXIMUM	APPLIED	MAXIMUM	APPLIED	MAXIMUM	APPLIED	MAXIMUM	APPLIED	MAXIMUM	APPLIED	MAXIMUM	APPLIED	
485182001	24358 ROBIE CT	87.50	87.50	9.00	9.00	57.00	57.00	0.00	0.00	0.00	0.00	0.00	0.00	20197
485182002	24368 ROBIE CT	87.50	87.50	9.00	9.00	57.00	57.00	0.00	0.00	0.00	0.00	0.00	0.00	20197
485182003	24374 ROBIE CT	87.50	87.50	9.00	9.00	57.00	57.00	0.00	0.00	0.00	0.00	0.00	0.00	20197
485182004	24380 ROBIE CT	87.50	87.50	9.00	9.00	57.00	57.00	0.00	0.00	0.00	0.00	0.00	0.00	20197
485182005	24396 ROBIE CT	87.50	87.50	9.00	9.00	57.00	57.00	0.00	0.00	0.00	0.00	0.00	0.00	20197
485182006	24404 ROBIE CT	87.50	87.50	9.00	9.00	57.00	57.00	0.00	0.00	0.00	0.00	0.00	0.00	20197
485182007	24395 ELECTRA CT	87.50	87.50	9.00	9.00	57.00	57.00	0.00	0.00	0.00	0.00	0.00	0.00	20197
485182008	24387 ELECTRA CT	87.50	87.50	9.00	9.00	57.00	57.00	0.00	0.00	0.00	0.00	0.00	0.00	20197
485182009	24379 ELECTRA CT	87.50	87.50	9.00	9.00	57.00	57.00	0.00	0.00	0.00	0.00	0.00	0.00	20197
485182010	24371 ELECTRA CT	87.50	87.50	9.00	9.00	57.00	57.00	0.00	0.00	0.00	0.00	0.00	0.00	20197
485182011	24363 ELECTRA CT	87.50	87.50	9.00	9.00	57.00	57.00	0.00	0.00	0.00	0.00	0.00	0.00	20197
485182012	24355 ELECTRA CT	87.50	87.50	9.00	9.00	57.00	57.00	0.00	0.00	0.00	0.00	0.00	0.00	20197
485182013	24347 ELECTRA CT	87.50	87.50	9.00	9.00	57.00	57.00	0.00	0.00	0.00	0.00	0.00	0.00	20197
485182014	24339 ELECTRA CT	87.50	87.50	9.00	9.00	57.00	57.00	0.00	0.00	0.00	0.00	0.00	0.00	20197
485182015	24331 ELECTRA CT	87.50	87.50	9.00	9.00	57.00	57.00	0.00	0.00	0.00	0.00	0.00	0.00	20197
485182016	24323 ELECTRA CT	87.50	87.50	9.00	9.00	57.00	57.00	0.00	0.00	0.00	0.00	0.00	0.00	20197
485182017	24315 ELECTRA CT	87.50	87.50	9.00	9.00	57.00	57.00	0.00	0.00	0.00	0.00	0.00	0.00	20197
485182018	24307 ELECTRA CT	87.50	87.50	9.00	9.00	57.00	57.00	0.00	0.00	0.00	0.00	0.00	0.00	20197
485182019	24299 ELECTRA CT	87.50	87.50	9.00	9.00	57.00	57.00	0.00	0.00	0.00	0.00	0.00	0.00	20197
485182020	24291 ELECTRA CT	87.50	87.50	9.00	9.00	57.00	57.00	0.00	0.00	0.00	0.00	0.00	0.00	20197
485182021	24283 ELECTRA CT	87.50	87.50	9.00	9.00	57.00	57.00	0.00	0.00	0.00	0.00	0.00	0.00	20197
485182022	24275 ELECTRA CT	87.50	87.50	9.00	9.00	57.00	57.00	0.00	0.00	0.00	0.00	0.00	0.00	20197
485182023	24267 ELECTRA CT	87.50	87.50	9.00	9.00	57.00	57.00	0.00	0.00	0.00	0.00	0.00	0.00	20197
485182024	24266 ELECTRA CT	87.50	87.50	9.00	9.00	57.00	57.00	0.00	0.00	0.00	0.00	0.00	0.00	20197
485182025	24274 ELECTRA CT	87.50	87.50	9.00	9.00	57.00	57.00	0.00	0.00	0.00	0.00	0.00	0.00	20197
485182026	24284 ELECTRA CT	87.50	87.50	9.00	9.00	57.00	57.00	0.00	0.00	0.00	0.00	0.00	0.00	20197
485182027	24292 ELECTRA CT	87.50	87.50	9.00	9.00	57.00	57.00	0.00	0.00	0.00	0.00	0.00	0.00	20197
485182028	24300 ELECTRA CT	87.50	87.50	9.00	9.00	57.00	57.00	0.00	0.00	0.00	0.00	0.00	0.00	20197
485182029	24310 ELECTRA CT	87.50	87.50	9.00	9.00	57.00	57.00	0.00	0.00	0.00	0.00	0.00	0.00	20197
485182030	24350 ROBIE CT	87.50	87.50	9.00	9.00	57.00	57.00	0.00	0.00	0.00	0.00	0.00	0.00	20197
485182031	24340 ROBIE CT	87.50	87.50	9.00	9.00	57.00	57.00	0.00	0.00	0.00	0.00	0.00	0.00	20197
485182032	15603 NADIA ST	87.50	87.50	9.00	9.00	57.00	57.00	0.00	0.00	0.00	0.00	0.00	0.00	20197
485182033	15591 NADIA ST	87.50	87.50	9.00	9.00	57.00	57.00	0.00	0.00	0.00	0.00	0.00	0.00	20197
485182034	15581 NADIA ST	87.50	87.50	9.00	9.00	57.00	57.00	0.00	0.00	0.00	0.00	0.00	0.00	20197
485182035	15571 NADIA ST	87.50	87.50	9.00	9.00	57.00	57.00	0.00	0.00	0.00	0.00	0.00	0.00	20197
485182036	15563 NADIA ST	87.50	87.50	9.00	9.00	57.00	57.00	0.00	0.00	0.00	0.00	0.00	0.00	20197
485182037	24268 ROBIE CT	87.50	87.50	9.00	9.00	57.00	57.00	0.00	0.00	0.00	0.00	0.00	0.00	20197

MORENO VALLEY COMMUNITY SERVICES DISTRICT
FISCAL YEAR 2015/16 MAXIMUM AND APPLIED PARCEL TAXES/CHARGES

ASSESSOR'S PARCEL NUMBER	SITUS ADDRESS	ZONE A		ZONE C		ZONE D		ZONE E		ZONE M		ZONE S		TRACT NUMBER
		MAXIMUM	APPLIED	MAXIMUM	APPLIED	MAXIMUM	APPLIED	MAXIMUM	APPLIED	MAXIMUM	APPLIED	MAXIMUM	APPLIED	
485182038	24278 ROBIE CT	87.50	87.50	9.00	9.00	57.00	57.00	0.00	0.00	0.00	0.00	0.00	0.00	20197
485182039	24286 ROBIE CT	87.50	87.50	9.00	9.00	57.00	57.00	0.00	0.00	0.00	0.00	0.00	0.00	20197
485182040	24296 ROBIE CT	87.50	87.50	9.00	9.00	57.00	57.00	0.00	0.00	0.00	0.00	0.00	0.00	20197
485182041	24304 ROBIE CT	87.50	87.50	9.00	9.00	57.00	57.00	0.00	0.00	0.00	0.00	0.00	0.00	20197
485182042	24314 ROBIE CT	87.50	87.50	9.00	9.00	57.00	57.00	0.00	0.00	0.00	0.00	0.00	0.00	20197
485182043	24322 ROBIE CT	87.50	87.50	9.00	9.00	57.00	57.00	0.00	0.00	0.00	0.00	0.00	0.00	20197
485182044	24332 ROBIE CT	87.50	87.50	9.00	9.00	57.00	57.00	0.00	0.00	0.00	0.00	0.00	0.00	20197
485183001	15633 LIPARI DR	87.50	87.50	9.00	9.00	57.00	57.00	0.00	0.00	0.00	0.00	0.00	0.00	20197
485183002	15625 LIPARI DR	87.50	87.50	9.00	9.00	57.00	57.00	0.00	0.00	0.00	0.00	0.00	0.00	20197
485183003	15617 LIPARI DR	87.50	87.50	9.00	9.00	57.00	57.00	0.00	0.00	0.00	0.00	0.00	0.00	20197
485183004	24375 ROBIE CT	87.50	87.50	9.00	9.00	57.00	57.00	0.00	0.00	0.00	0.00	0.00	0.00	20197
485183005	24367 ROBIE CT	87.50	87.50	9.00	9.00	57.00	57.00	0.00	0.00	0.00	0.00	0.00	0.00	20197
485183006	24357 ROBIE CT	87.50	87.50	9.00	9.00	57.00	57.00	0.00	0.00	0.00	0.00	0.00	0.00	20197
485183007	24349 ROBIE CT	87.50	87.50	9.00	9.00	57.00	57.00	0.00	0.00	0.00	0.00	0.00	0.00	20197
485183008	24339 ROBIE CT	87.50	87.50	9.00	9.00	57.00	57.00	0.00	0.00	0.00	0.00	0.00	0.00	20197
485183009	24331 ROBIE CT	87.50	87.50	9.00	9.00	57.00	57.00	0.00	0.00	0.00	0.00	0.00	0.00	20197
485183010	24321 ROBIE CT	87.50	87.50	9.00	9.00	57.00	57.00	0.00	0.00	0.00	0.00	0.00	0.00	20197
485183011	24313 ROBIE CT	87.50	87.50	9.00	9.00	57.00	57.00	0.00	0.00	0.00	0.00	0.00	0.00	20197
485183012	24303 ROBIE CT	87.50	87.50	9.00	9.00	57.00	57.00	0.00	0.00	0.00	0.00	0.00	0.00	20197
485183013	24295 ROBIE CT	87.50	87.50	9.00	9.00	57.00	57.00	0.00	0.00	0.00	0.00	0.00	0.00	20197
485183014	24285 ROBIE CT	87.50	87.50	9.00	9.00	57.00	57.00	0.00	0.00	0.00	0.00	0.00	0.00	20197
485191001	24497 LIOLIOS WAY	87.50	87.50	9.00	9.00	57.00	57.00	0.00	0.00	0.00	0.00	0.00	0.00	20197
485191002	24489 LIOLIOS WAY	87.50	87.50	9.00	9.00	57.00	57.00	0.00	0.00	0.00	0.00	0.00	0.00	20197
485191003	24481 LIOLIOS WAY	87.50	87.50	9.00	9.00	57.00	57.00	0.00	0.00	0.00	0.00	0.00	0.00	20197
485191004	24473 LIOLIOS WAY	87.50	87.50	9.00	9.00	57.00	57.00	0.00	0.00	0.00	0.00	0.00	0.00	20197
485191005	24465 LIOLIOS WAY	87.50	87.50	9.00	9.00	57.00	57.00	0.00	0.00	0.00	0.00	0.00	0.00	20197
485191006	24457 LIOLIOS WAY	87.50	87.50	9.00	9.00	57.00	57.00	0.00	0.00	0.00	0.00	0.00	0.00	20197
485191007	24449 LIOLIOS WAY	87.50	87.50	9.00	9.00	57.00	57.00	0.00	0.00	0.00	0.00	0.00	0.00	20197
485191008	24441 LIOLIOS WAY	87.50	87.50	9.00	9.00	57.00	57.00	0.00	0.00	0.00	0.00	0.00	0.00	20197
485191009	24433 LIOLIOS WAY	87.50	87.50	9.00	9.00	57.00	57.00	0.00	0.00	0.00	0.00	0.00	0.00	20197
485191010	24425 LIOLIOS WAY	87.50	87.50	9.00	9.00	57.00	57.00	0.00	0.00	0.00	0.00	0.00	0.00	20197
485191011	24417 LIOLIOS WAY	87.50	87.50	9.00	9.00	57.00	57.00	0.00	0.00	0.00	0.00	0.00	0.00	20197
485191012	24410 FITZ ST	87.50	87.50	9.00	9.00	57.00	57.00	0.00	0.00	0.00	0.00	0.00	0.00	20197
485191013	24420 FITZ ST	87.50	87.50	9.00	9.00	57.00	57.00	0.00	0.00	0.00	0.00	0.00	0.00	20197
485191014	24430 FITZ ST	87.50	87.50	9.00	9.00	57.00	57.00	0.00	0.00	0.00	0.00	0.00	0.00	20197
485191015	24438 FITZ ST	87.50	87.50	9.00	9.00	57.00	57.00	0.00	0.00	0.00	0.00	0.00	0.00	20197
485191016	24448 FITZ ST	87.50	87.50	9.00	9.00	57.00	57.00	0.00	0.00	0.00	0.00	0.00	0.00	20197

MORENO VALLEY COMMUNITY SERVICES DISTRICT
FISCAL YEAR 2015/16 MAXIMUM AND APPLIED PARCEL TAXES/CHARGES

ASSESSOR'S PARCEL NUMBER	SITUS ADDRESS	ZONE A		ZONE C		ZONE D		ZONE E		ZONE M		ZONE S		TRACT NUMBER
		MAXIMUM	APPLIED	MAXIMUM	APPLIED	MAXIMUM	APPLIED	MAXIMUM	APPLIED	MAXIMUM	APPLIED	MAXIMUM	APPLIED	
485191017	24458 FITZ ST	87.50	87.50	9.00	9.00	57.00	57.00	0.00	0.00	0.00	0.00	0.00	0.00	20197
485191018	15706 JALANIE LN	87.50	87.50	9.00	9.00	57.00	57.00	0.00	0.00	0.00	0.00	0.00	0.00	20197
485191019	15714 JALANIE LN	87.50	87.50	9.00	9.00	57.00	57.00	0.00	0.00	0.00	0.00	0.00	0.00	20197
485191020	15720 JALANIE LN	87.50	87.50	9.00	9.00	57.00	57.00	0.00	0.00	0.00	0.00	0.00	0.00	20197
485191021	15728 JALANIE LN	87.50	87.50	9.00	9.00	57.00	57.00	0.00	0.00	0.00	0.00	0.00	0.00	20197
485191022	15734 JALANIE LN	87.50	87.50	9.00	9.00	57.00	57.00	0.00	0.00	0.00	0.00	0.00	0.00	20197
485191023	15742 JALANIE LN	87.50	87.50	9.00	9.00	57.00	57.00	0.00	0.00	0.00	0.00	0.00	0.00	20197
485191024	15748 JALANIE LN	87.50	87.50	9.00	9.00	57.00	57.00	0.00	0.00	0.00	0.00	0.00	0.00	20197
485192001	24418 LIOLIOS WAY	87.50	87.50	9.00	9.00	57.00	57.00	0.00	0.00	0.00	0.00	0.00	0.00	20197
485192002	24426 LIOLIOS WAY	87.50	87.50	9.00	9.00	57.00	57.00	0.00	0.00	0.00	0.00	0.00	0.00	20197
485192003	24434 LIOLIOS WAY	87.50	87.50	9.00	9.00	57.00	57.00	0.00	0.00	0.00	0.00	0.00	0.00	20197
485192004	24442 LIOLIOS WAY	87.50	87.50	9.00	9.00	57.00	57.00	0.00	0.00	0.00	0.00	0.00	0.00	20197
485192005	24450 LIOLIOS WAY	87.50	87.50	9.00	9.00	57.00	57.00	0.00	0.00	0.00	0.00	0.00	0.00	20197
485192006	24458 LIOLIOS WAY	87.50	87.50	9.00	9.00	57.00	57.00	0.00	0.00	0.00	0.00	0.00	0.00	20197
485192007	24466 LIOLIOS WAY	87.50	87.50	9.00	9.00	57.00	57.00	0.00	0.00	0.00	0.00	0.00	0.00	20197
485192008	24474 LIOLIOS WAY	87.50	87.50	9.00	9.00	57.00	57.00	0.00	0.00	0.00	0.00	0.00	0.00	20197
485192009	24482 LIOLIOS WAY	87.50	87.50	9.00	9.00	57.00	57.00	0.00	0.00	0.00	0.00	0.00	0.00	20197
485192010	24490 LIOLIOS WAY	87.50	87.50	9.00	9.00	57.00	57.00	0.00	0.00	0.00	0.00	0.00	0.00	20197
485192011	24498 LIOLIOS WAY	87.50	87.50	9.00	9.00	57.00	57.00	0.00	0.00	0.00	0.00	0.00	0.00	20197
485193001	24457 FITZ ST	87.50	87.50	9.00	9.00	57.00	57.00	0.00	0.00	0.00	0.00	0.00	0.00	20197
485193002	24449 FITZ ST	87.50	87.50	9.00	9.00	57.00	57.00	0.00	0.00	0.00	0.00	0.00	0.00	20197
485193003	24439 FITZ ST	87.50	87.50	9.00	9.00	57.00	57.00	0.00	0.00	0.00	0.00	0.00	0.00	20197
485193004	24431 FITZ ST	87.50	87.50	9.00	9.00	57.00	57.00	0.00	0.00	0.00	0.00	0.00	0.00	20197
485193005	24421 FITZ ST	87.50	87.50	9.00	9.00	57.00	57.00	0.00	0.00	0.00	0.00	0.00	0.00	20197
485193006	24413 FITZ ST	87.50	87.50	9.00	9.00	57.00	57.00	0.00	0.00	0.00	0.00	0.00	0.00	20197
485193007	24403 FITZ ST	87.50	87.50	9.00	9.00	57.00	57.00	0.00	0.00	0.00	0.00	0.00	0.00	20197
485193008	24395 FITZ ST	87.50	87.50	9.00	9.00	57.00	57.00	0.00	0.00	0.00	0.00	0.00	0.00	20197
485193009	24385 FITZ ST	87.50	87.50	9.00	9.00	57.00	57.00	0.00	0.00	0.00	0.00	0.00	0.00	20197
485193010	24377 FITZ ST	87.50	87.50	9.00	9.00	57.00	57.00	0.00	0.00	0.00	0.00	0.00	0.00	20197
485193011	24367 FITZ ST	87.50	87.50	9.00	9.00	57.00	57.00	0.00	0.00	0.00	0.00	0.00	0.00	20197
485193012	24359 FITZ ST	87.50	87.50	9.00	9.00	57.00	57.00	0.00	0.00	0.00	0.00	0.00	0.00	20197
485193013	24349 FITZ ST	87.50	87.50	9.00	9.00	57.00	57.00	0.00	0.00	0.00	0.00	0.00	0.00	20197
485193014	24341 FITZ ST	87.50	87.50	9.00	9.00	57.00	57.00	0.00	0.00	0.00	0.00	0.00	0.00	20197
485194001	24323 FITZ ST	87.50	87.50	9.00	9.00	57.00	57.00	0.00	0.00	0.00	0.00	0.00	0.00	20197
485194002	24313 FITZ ST	87.50	87.50	9.00	9.00	57.00	57.00	0.00	0.00	0.00	0.00	0.00	0.00	20197
485194003	24305 FITZ ST	87.50	87.50	9.00	9.00	57.00	57.00	0.00	0.00	0.00	0.00	0.00	0.00	20197
485194004	24295 FITZ ST	87.50	87.50	9.00	9.00	57.00	57.00	0.00	0.00	0.00	0.00	0.00	0.00	20197

MORENO VALLEY COMMUNITY SERVICES DISTRICT
FISCAL YEAR 2015/16 MAXIMUM AND APPLIED PARCEL TAXES/CHARGES

ASSESSOR'S PARCEL NUMBER	SITUS ADDRESS	ZONE A		ZONE C		ZONE D		ZONE E		ZONE M		ZONE S		TRACT NUMBER
		MAXIMUM	APPLIED	MAXIMUM	APPLIED	MAXIMUM	APPLIED	MAXIMUM	APPLIED	MAXIMUM	APPLIED	MAXIMUM	APPLIED	
485194005	24287 FITZ ST	87.50	87.50	9.00	9.00	57.00	57.00	0.00	0.00	0.00	0.00	0.00	0.00	20197
485194006	24277 FITZ ST	87.50	87.50	9.00	9.00	57.00	57.00	0.00	0.00	0.00	0.00	0.00	0.00	20197
485194007	24267 FITZ ST	87.50	87.50	9.00	9.00	57.00	57.00	0.00	0.00	0.00	0.00	0.00	0.00	20197
485194008	24257 FITZ ST	87.50	87.50	9.00	9.00	57.00	57.00	0.00	0.00	0.00	0.00	0.00	0.00	20197
485194009	15731 NADIA ST	87.50	87.50	9.00	9.00	57.00	57.00	0.00	0.00	0.00	0.00	0.00	0.00	20197
485194010	15721 NADIA ST	87.50	87.50	9.00	9.00	57.00	57.00	0.00	0.00	0.00	0.00	0.00	0.00	20197
485194011	15713 NADIA ST	87.50	87.50	9.00	9.00	57.00	57.00	0.00	0.00	0.00	0.00	0.00	0.00	20197
485194012	15703 NADIA ST	87.50	87.50	9.00	9.00	57.00	57.00	0.00	0.00	0.00	0.00	0.00	0.00	20197
485194013	15693 NADIA ST	87.50	87.50	9.00	9.00	57.00	57.00	0.00	0.00	0.00	0.00	0.00	0.00	20197
485194014	15685 NADIA ST	87.50	87.50	9.00	9.00	57.00	57.00	0.00	0.00	0.00	0.00	0.00	0.00	20197
485194015	15675 NADIA ST	87.50	87.50	9.00	9.00	57.00	57.00	0.00	0.00	0.00	0.00	0.00	0.00	20197
485194016	15665 NADIA ST	87.50	87.50	9.00	9.00	57.00	57.00	0.00	0.00	0.00	0.00	0.00	0.00	20197
485194017	15655 NADIA ST	87.50	87.50	9.00	9.00	57.00	57.00	0.00	0.00	0.00	0.00	0.00	0.00	20197
485194018	15645 NADIA ST	87.50	87.50	9.00	9.00	57.00	57.00	0.00	0.00	0.00	0.00	0.00	0.00	20197
485194019	15635 NADIA ST	87.50	87.50	9.00	9.00	57.00	57.00	0.00	0.00	0.00	0.00	0.00	0.00	20197
485194020	15623 NADIA ST	87.50	87.50	9.00	9.00	57.00	57.00	0.00	0.00	0.00	0.00	0.00	0.00	20197
485194021	15613 NADIA ST	87.50	87.50	9.00	9.00	57.00	57.00	0.00	0.00	0.00	0.00	0.00	0.00	20197
485195001	15697 LIPARI DR	87.50	87.50	9.00	9.00	57.00	57.00	0.00	0.00	0.00	0.00	0.00	0.00	20197
485195002	15689 LIPARI DR	87.50	87.50	9.00	9.00	57.00	57.00	0.00	0.00	0.00	0.00	0.00	0.00	20197
485195003	15681 LIPARI DR	87.50	87.50	9.00	9.00	57.00	57.00	0.00	0.00	0.00	0.00	0.00	0.00	20197
485195004	15673 LIPARI DR	87.50	87.50	9.00	9.00	57.00	57.00	0.00	0.00	0.00	0.00	0.00	0.00	20197
485195005	15665 LIPARI DR	87.50	87.50	9.00	9.00	57.00	57.00	0.00	0.00	0.00	0.00	0.00	0.00	20197
485195006	15657 LIPARI DR	87.50	87.50	9.00	9.00	57.00	57.00	0.00	0.00	0.00	0.00	0.00	0.00	20197
485195007	15649 LIPARI DR	87.50	87.50	9.00	9.00	57.00	57.00	0.00	0.00	0.00	0.00	0.00	0.00	20197
485195008	15641 LIPARI DR	87.50	87.50	9.00	9.00	57.00	57.00	0.00	0.00	0.00	0.00	0.00	0.00	20197
485195009	24288 HILDA CT	87.50	87.50	9.00	9.00	57.00	57.00	0.00	0.00	0.00	0.00	0.00	0.00	20197
485195010	24298 HILDA CT	87.50	87.50	9.00	9.00	57.00	57.00	0.00	0.00	0.00	0.00	0.00	0.00	20197
485195011	24306 HILDA CT	87.50	87.50	9.00	9.00	57.00	57.00	0.00	0.00	0.00	0.00	0.00	0.00	20197
485195012	24316 HILDA CT	87.50	87.50	9.00	9.00	57.00	57.00	0.00	0.00	0.00	0.00	0.00	0.00	20197
485195013	24324 HILDA CT	87.50	87.50	9.00	9.00	57.00	57.00	0.00	0.00	0.00	0.00	0.00	0.00	20197
485195014	24332 HILDA CT	87.50	87.50	9.00	9.00	57.00	57.00	0.00	0.00	0.00	0.00	0.00	0.00	20197
485195015	24342 HILDA CT	87.50	87.50	9.00	9.00	57.00	57.00	0.00	0.00	0.00	0.00	0.00	0.00	20197
485195016	24352 HILDA CT	87.50	87.50	9.00	9.00	57.00	57.00	0.00	0.00	0.00	0.00	0.00	0.00	20197
485195017	24368 HILDA CT	87.50	87.50	9.00	9.00	57.00	57.00	0.00	0.00	0.00	0.00	0.00	0.00	20197
485195018	24374 HILDA CT	87.50	87.50	9.00	9.00	57.00	57.00	0.00	0.00	0.00	0.00	0.00	0.00	20197
485195019	24371 HILDA CT	87.50	87.50	9.00	9.00	57.00	57.00	0.00	0.00	0.00	0.00	0.00	0.00	20197
485195020	24367 HILDA CT	87.50	87.50	9.00	9.00	57.00	57.00	0.00	0.00	0.00	0.00	0.00	0.00	20197

MORENO VALLEY COMMUNITY SERVICES DISTRICT
FISCAL YEAR 2015/16 MAXIMUM AND APPLIED PARCEL TAXES/CHARGES

ASSESSOR'S		ZONE A		ZONE C		ZONE D		ZONE E		ZONE M		ZONE S		TRACT
PARCEL NUMBER	SITUS ADDRESS	MAXIMUM	APPLIED	MAXIMUM	APPLIED	MAXIMUM	APPLIED	MAXIMUM	APPLIED	MAXIMUM	APPLIED	MAXIMUM	APPLIED	NUMBER
485195021	24351 HILDA CT	87.50	87.50	9.00	9.00	57.00	57.00	0.00	0.00	0.00	0.00	0.00	0.00	20197
485195022	24341 HILDA CT	87.50	87.50	9.00	9.00	57.00	57.00	0.00	0.00	0.00	0.00	0.00	0.00	20197
485195023	24331 HILDA CT	87.50	87.50	9.00	9.00	57.00	57.00	0.00	0.00	0.00	0.00	0.00	0.00	20197
485195024	24323 HILDA CT	87.50	87.50	9.00	9.00	57.00	57.00	0.00	0.00	0.00	0.00	0.00	0.00	20197
485195025	24315 HILDA CT	87.50	87.50	9.00	9.00	57.00	57.00	0.00	0.00	0.00	0.00	0.00	0.00	20197
485195026	24305 HILDA CT	87.50	87.50	9.00	9.00	57.00	57.00	0.00	0.00	0.00	0.00	0.00	0.00	20197
485195027	24297 HILDA CT	87.50	87.50	9.00	9.00	57.00	57.00	0.00	0.00	0.00	0.00	0.00	0.00	20197
485195028	24287 HILDA CT	87.50	87.50	9.00	9.00	57.00	57.00	0.00	0.00	0.00	0.00	0.00	0.00	20197
485195029	24276 FITZ ST	87.50	87.50	9.00	9.00	57.00	57.00	0.00	0.00	0.00	0.00	0.00	0.00	20197
485195030	24286 FITZ ST	87.50	87.50	9.00	9.00	57.00	57.00	0.00	0.00	0.00	0.00	0.00	0.00	20197
485195031	24294 FITZ ST	87.50	87.50	9.00	9.00	57.00	57.00	0.00	0.00	0.00	0.00	0.00	0.00	20197
485195032	24304 FITZ ST	87.50	87.50	9.00	9.00	57.00	57.00	0.00	0.00	0.00	0.00	0.00	0.00	20197
485195033	24312 FITZ ST	87.50	87.50	9.00	9.00	57.00	57.00	0.00	0.00	0.00	0.00	0.00	0.00	20197
485195034	24322 FITZ ST	87.50	87.50	9.00	9.00	57.00	57.00	0.00	0.00	0.00	0.00	0.00	0.00	20197
485195035	24328 FITZ ST	87.50	87.50	9.00	9.00	57.00	57.00	0.00	0.00	0.00	0.00	0.00	0.00	20197
485195036	24334 FITZ ST	87.50	87.50	9.00	9.00	57.00	57.00	0.00	0.00	0.00	0.00	0.00	0.00	20197
485195037	24340 FITZ ST	87.50	87.50	9.00	9.00	57.00	57.00	0.00	0.00	0.00	0.00	0.00	0.00	20197
485195038	24348 FITZ ST	87.50	87.50	9.00	9.00	57.00	57.00	0.00	0.00	0.00	0.00	0.00	0.00	20197
485195039	24358 FITZ ST	87.50	87.50	9.00	9.00	57.00	57.00	0.00	0.00	0.00	0.00	0.00	0.00	20197
485195040	15721 LIPARI DR	87.50	87.50	9.00	9.00	57.00	57.00	0.00	0.00	0.00	0.00	0.00	0.00	20197
485195041	15713 LIPARI DR	87.50	87.50	9.00	9.00	57.00	57.00	0.00	0.00	0.00	0.00	0.00	0.00	20197
485195042	15705 LIPARI DR	87.50	87.50	9.00	9.00	57.00	57.00	0.00	0.00	0.00	0.00	0.00	0.00	20197
485201001	15753 SHERYL LN	87.50	87.50	9.00	9.00	57.00	57.00	0.00	0.00	0.00	0.00	0.00	0.00	20869
485201002	15761 SHERYL LN	87.50	87.50	9.00	9.00	57.00	57.00	0.00	0.00	0.00	0.00	0.00	0.00	20869
485201003	15769 SHERYL LN	87.50	87.50	9.00	9.00	57.00	57.00	0.00	0.00	0.00	0.00	0.00	0.00	20869
485201004	15777 SHERYL LN	87.50	87.50	9.00	9.00	57.00	57.00	0.00	0.00	0.00	0.00	0.00	0.00	20869
485201005	15785 SHERYL LN	87.50	87.50	9.00	9.00	57.00	57.00	0.00	0.00	0.00	0.00	0.00	0.00	20869
485201006	15793 SHERYL LN	87.50	87.50	9.00	9.00	57.00	57.00	0.00	0.00	0.00	0.00	0.00	0.00	20869
485201007	15794 APRIL CT	87.50	87.50	9.00	9.00	57.00	57.00	0.00	0.00	0.00	0.00	0.00	0.00	20869
485201008	15786 APRIL CT	87.50	87.50	9.00	9.00	57.00	57.00	0.00	0.00	0.00	0.00	0.00	0.00	20869
485201009	15778 APRIL CT	87.50	87.50	9.00	9.00	57.00	57.00	0.00	0.00	0.00	0.00	0.00	0.00	20869
485201010	15770 APRIL CT	87.50	87.50	9.00	9.00	57.00	57.00	0.00	0.00	0.00	0.00	0.00	0.00	20869
485201011	15762 APRIL CT	87.50	87.50	9.00	9.00	57.00	57.00	0.00	0.00	0.00	0.00	0.00	0.00	20869
485201012	15754 APRIL CT	87.50	87.50	9.00	9.00	57.00	57.00	0.00	0.00	0.00	0.00	0.00	0.00	20869
485201013	15753 APRIL CT	87.50	87.50	9.00	9.00	57.00	57.00	0.00	0.00	0.00	0.00	0.00	0.00	20869
485201014	15761 APRIL CT	87.50	87.50	9.00	9.00	57.00	57.00	0.00	0.00	0.00	0.00	0.00	0.00	20869
485201015	15769 APRIL CT	87.50	87.50	9.00	9.00	57.00	57.00	0.00	0.00	0.00	0.00	0.00	0.00	20869

MORENO VALLEY COMMUNITY SERVICES DISTRICT
FISCAL YEAR 2015/16 MAXIMUM AND APPLIED PARCEL TAXES/CHARGES

ASSESSOR'S PARCEL NUMBER	SITUS ADDRESS	ZONE A		ZONE C		ZONE D		ZONE E		ZONE M		ZONE S		TRACT NUMBER
		MAXIMUM	APPLIED	MAXIMUM	APPLIED	MAXIMUM	APPLIED	MAXIMUM	APPLIED	MAXIMUM	APPLIED	MAXIMUM	APPLIED	
485201016	15777 APRIL CT	87.50	87.50	9.00	9.00	57.00	57.00	0.00	0.00	0.00	0.00	0.00	0.00	20869
485201017	15785 APRIL CT	87.50	87.50	9.00	9.00	57.00	57.00	0.00	0.00	0.00	0.00	0.00	0.00	20869
485201018	15793 APRIL CT	87.50	87.50	9.00	9.00	57.00	57.00	0.00	0.00	0.00	0.00	0.00	0.00	20869
485201019	15801 APRIL CT	87.50	87.50	9.00	9.00	57.00	57.00	0.00	0.00	0.00	0.00	0.00	0.00	20869
485201020	15809 APRIL CT	87.50	87.50	9.00	9.00	57.00	57.00	0.00	0.00	0.00	0.00	0.00	0.00	20869
485201021	24287 WILDWOOD ST	87.50	87.50	9.00	9.00	57.00	57.00	0.00	0.00	0.00	0.00	0.00	0.00	20869
485201022	24297 WILDWOOD ST	87.50	87.50	9.00	9.00	57.00	57.00	0.00	0.00	0.00	0.00	0.00	0.00	20869
485201023	24307 WILDWOOD ST	87.50	87.50	9.00	9.00	57.00	57.00	0.00	0.00	0.00	0.00	0.00	0.00	20869
485201024	24317 WILDWOOD ST	87.50	87.50	9.00	9.00	57.00	57.00	0.00	0.00	0.00	0.00	0.00	0.00	20869
485201025	24327 WILDWOOD ST	87.50	87.50	9.00	9.00	57.00	57.00	0.00	0.00	0.00	0.00	0.00	0.00	20869
485201026	24337 WILDWOOD ST	87.50	87.50	9.00	9.00	57.00	57.00	0.00	0.00	0.00	0.00	0.00	0.00	20869
485201027	24347 WILDWOOD ST	87.50	87.50	9.00	9.00	57.00	57.00	0.00	0.00	0.00	0.00	0.00	0.00	20869
485201028	24357 WILDWOOD ST	87.50	87.50	9.00	9.00	57.00	57.00	0.00	0.00	0.00	0.00	0.00	0.00	20869
485201029	24367 WILDWOOD ST	87.50	87.50	9.00	9.00	57.00	57.00	0.00	0.00	0.00	0.00	0.00	0.00	20869
485201030	24377 WILDWOOD ST	87.50	87.50	9.00	9.00	57.00	57.00	0.00	0.00	0.00	0.00	0.00	0.00	20869
485201031	24387 WILDWOOD ST	87.50	87.50	9.00	9.00	57.00	57.00	0.00	0.00	0.00	0.00	0.00	0.00	20869
485201032	24397 WILDWOOD ST	87.50	87.50	9.00	9.00	57.00	57.00	0.00	0.00	0.00	0.00	0.00	0.00	20869
485201033	24407 WILDWOOD ST	87.50	87.50	9.00	9.00	57.00	57.00	0.00	0.00	0.00	0.00	0.00	0.00	20869
485201034	24417 WILDWOOD ST	87.50	87.50	9.00	9.00	57.00	57.00	0.00	0.00	0.00	0.00	0.00	0.00	20869
485201035	24427 WILDWOOD ST	87.50	87.50	9.00	9.00	57.00	57.00	0.00	0.00	0.00	0.00	0.00	0.00	20869
485201036	24437 WILDWOOD ST	87.50	87.50	9.00	9.00	57.00	57.00	0.00	0.00	0.00	0.00	0.00	0.00	20869
485201037	24447 WILDWOOD ST	87.50	87.50	9.00	9.00	57.00	57.00	0.00	0.00	0.00	0.00	0.00	0.00	20869
485201038	24457 WILDWOOD ST	87.50	87.50	9.00	9.00	57.00	57.00	0.00	0.00	0.00	0.00	0.00	0.00	20869
485201039	24467 WILDWOOD ST	87.50	87.50	9.00	9.00	57.00	57.00	0.00	0.00	0.00	0.00	0.00	0.00	20869
485201040	24477 WILDWOOD ST	87.50	87.50	9.00	9.00	57.00	57.00	0.00	0.00	0.00	0.00	0.00	0.00	20869
485201041	24487 WILDWOOD ST	87.50	87.50	9.00	9.00	57.00	57.00	0.00	0.00	0.00	0.00	0.00	0.00	20869
485201042	24497 WILDWOOD ST	87.50	87.50	9.00	9.00	57.00	57.00	0.00	0.00	0.00	0.00	0.00	0.00	20869
485201043	24498 ST THOMAS AVE	87.50	87.50	9.00	9.00	152.25	149.44	0.00	0.00	0.00	0.00	0.00	0.00	20718
485201044	24486 ST THOMAS AVE	87.50	87.50	9.00	9.00	152.25	149.44	0.00	0.00	0.00	0.00	0.00	0.00	20718
485201045	24474 ST THOMAS AVE	87.50	87.50	9.00	9.00	152.25	149.44	0.00	0.00	0.00	0.00	0.00	0.00	20718
485201046	24462 ST THOMAS AVE	87.50	87.50	9.00	9.00	152.25	149.44	0.00	0.00	0.00	0.00	0.00	0.00	20718
485201047	24450 ST THOMAS AVE	87.50	87.50	9.00	9.00	152.25	149.44	0.00	0.00	0.00	0.00	0.00	0.00	20718
485201048	24438 ST THOMAS AVE	87.50	87.50	9.00	9.00	152.25	149.44	0.00	0.00	0.00	0.00	0.00	0.00	20718
485201049	24426 ST THOMAS AVE	87.50	87.50	9.00	9.00	152.25	149.44	0.00	0.00	0.00	0.00	0.00	0.00	20718
485201050	24414 ST THOMAS AVE	87.50	87.50	9.00	9.00	152.25	149.44	0.00	0.00	0.00	0.00	0.00	0.00	20718
485201051	24402 ST THOMAS AVE	87.50	87.50	9.00	9.00	152.25	149.44	0.00	0.00	0.00	0.00	0.00	0.00	20718
485201052	24390 ST THOMAS AVE	87.50	87.50	9.00	9.00	152.25	149.44	0.00	0.00	0.00	0.00	0.00	0.00	20718

MORENO VALLEY COMMUNITY SERVICES DISTRICT
FISCAL YEAR 2015/16 MAXIMUM AND APPLIED PARCEL TAXES/CHARGES

ASSESSOR'S PARCEL NUMBER	SITUS ADDRESS	ZONE A		ZONE C		ZONE D		ZONE E		ZONE M		ZONE S		TRACT NUMBER
		MAXIMUM	APPLIED	MAXIMUM	APPLIED	MAXIMUM	APPLIED	MAXIMUM	APPLIED	MAXIMUM	APPLIED	MAXIMUM	APPLIED	
485201053	24378 ST THOMAS AVE	87.50	87.50	9.00	9.00	152.25	149.44	0.00	0.00	0.00	0.00	0.00	0.00	20718
485201054	24364 ST THOMAS AVE	87.50	87.50	9.00	9.00	152.25	149.44	0.00	0.00	0.00	0.00	0.00	0.00	20718
485201055	24354 ST THOMAS AVE	87.50	87.50	9.00	9.00	152.25	149.44	0.00	0.00	0.00	0.00	0.00	0.00	20718
485201056	24342 ST THOMAS AVE	87.50	87.50	9.00	9.00	152.25	149.44	0.00	0.00	0.00	0.00	0.00	0.00	20718
485201057	24330 ST THOMAS AVE	87.50	87.50	9.00	9.00	152.25	149.44	0.00	0.00	0.00	0.00	0.00	0.00	20718
485201058	24318 ST THOMAS AVE	87.50	87.50	9.00	9.00	152.25	149.44	0.00	0.00	0.00	0.00	0.00	0.00	20718
485201059	24306 ST THOMAS AVE	87.50	87.50	9.00	9.00	152.25	149.44	0.00	0.00	0.00	0.00	0.00	0.00	20718
485201060	24294 ST THOMAS AVE	87.50	87.50	9.00	9.00	152.25	149.44	0.00	0.00	0.00	0.00	0.00	0.00	20718
485201061	24293 ST THOMAS AVE	87.50	87.50	9.00	9.00	152.25	149.44	0.00	0.00	0.00	0.00	0.00	0.00	20718
485201062	24305 ST THOMAS AVE	87.50	87.50	9.00	9.00	152.25	149.44	0.00	0.00	0.00	0.00	0.00	0.00	20718
485201063	24317 ST THOMAS AVE	87.50	87.50	9.00	9.00	152.25	149.44	0.00	0.00	0.00	0.00	0.00	0.00	20718
485201064	24329 ST THOMAS AVE	87.50	87.50	9.00	9.00	152.25	149.44	0.00	0.00	0.00	0.00	0.00	0.00	20718
485201065	24341 ST THOMAS AVE	87.50	87.50	9.00	9.00	152.25	149.44	0.00	0.00	0.00	0.00	0.00	0.00	20718
485201066	24353 ST THOMAS AVE	87.50	87.50	9.00	9.00	152.25	149.44	0.00	0.00	0.00	0.00	0.00	0.00	20718
485201067	24365 ST THOMAS AVE	87.50	87.50	9.00	9.00	152.25	149.44	0.00	0.00	0.00	0.00	0.00	0.00	20718
485202001	15754 SHERYL LN	87.50	87.50	9.00	9.00	57.00	57.00	0.00	0.00	0.00	0.00	0.00	0.00	20869
485202002	15762 SHERYL LN	87.50	87.50	9.00	9.00	57.00	57.00	0.00	0.00	0.00	0.00	0.00	0.00	20869
485202003	15770 SHERYL LN	87.50	87.50	9.00	9.00	57.00	57.00	0.00	0.00	0.00	0.00	0.00	0.00	20869
485202004	15778 SHERYL LN	87.50	87.50	9.00	9.00	57.00	57.00	0.00	0.00	0.00	0.00	0.00	0.00	20869
485202005	15786 SHERYL LN	87.50	87.50	9.00	9.00	57.00	57.00	0.00	0.00	0.00	0.00	0.00	0.00	20869
485202006	15794 SHERYL LN	87.50	87.50	9.00	9.00	57.00	57.00	0.00	0.00	0.00	0.00	0.00	0.00	20869
485202007	15793 JUNE CT	87.50	87.50	9.00	9.00	57.00	57.00	0.00	0.00	0.00	0.00	0.00	0.00	20869
485202008	15785 JUNE CT	87.50	87.50	9.00	9.00	57.00	57.00	0.00	0.00	0.00	0.00	0.00	0.00	20869
485202009	15777 JUNE CT	87.50	87.50	9.00	9.00	57.00	57.00	0.00	0.00	0.00	0.00	0.00	0.00	20869
485202010	15769 JUNE CT	87.50	87.50	9.00	9.00	57.00	57.00	0.00	0.00	0.00	0.00	0.00	0.00	20869
485202011	15761 JUNE CT	87.50	87.50	9.00	9.00	57.00	57.00	0.00	0.00	0.00	0.00	0.00	0.00	20869
485202012	15753 JUNE CT	87.50	87.50	9.00	9.00	57.00	57.00	0.00	0.00	0.00	0.00	0.00	0.00	20869
485202013	15754 JUNE CT	87.50	87.50	9.00	9.00	57.00	57.00	0.00	0.00	0.00	0.00	0.00	0.00	20869
485202014	15762 JUNE CT	87.50	87.50	9.00	9.00	57.00	57.00	0.00	0.00	0.00	0.00	0.00	0.00	20869
485202015	15770 JUNE CT	87.50	87.50	9.00	9.00	57.00	57.00	0.00	0.00	0.00	0.00	0.00	0.00	20869
485202016	15778 JUNE CT	87.50	87.50	9.00	9.00	57.00	57.00	0.00	0.00	0.00	0.00	0.00	0.00	20869
485202017	15786 JUNE CT	87.50	87.50	9.00	9.00	57.00	57.00	0.00	0.00	0.00	0.00	0.00	0.00	20869
485202018	15794 JUNE CT	87.50	87.50	9.00	9.00	57.00	57.00	0.00	0.00	0.00	0.00	0.00	0.00	20869
485202019	15793 JALANIE LN	87.50	87.50	9.00	9.00	57.00	57.00	0.00	0.00	0.00	0.00	0.00	0.00	20869
485202020	15785 JALANIE LN	87.50	87.50	9.00	9.00	57.00	57.00	0.00	0.00	0.00	0.00	0.00	0.00	20869
485202021	15777 JALANIE LN	87.50	87.50	9.00	9.00	57.00	57.00	0.00	0.00	0.00	0.00	0.00	0.00	20869
485202022	15769 JALANIE LN	87.50	87.50	9.00	9.00	57.00	57.00	0.00	0.00	0.00	0.00	0.00	0.00	20869

MORENO VALLEY COMMUNITY SERVICES DISTRICT
FISCAL YEAR 2015/16 MAXIMUM AND APPLIED PARCEL TAXES/CHARGES

ASSESSOR'S		ZONE A		ZONE C		ZONE D		ZONE E		ZONE M		ZONE S		TRACT
PARCEL NUMBER	SITUS ADDRESS	MAXIMUM	APPLIED	MAXIMUM	APPLIED	MAXIMUM	APPLIED	MAXIMUM	APPLIED	MAXIMUM	APPLIED	MAXIMUM	APPLIED	NUMBER
485202023	15761 JALANIE LN	87.50	87.50	9.00	9.00	57.00	57.00	0.00	0.00	0.00	0.00	0.00	0.00	20869
485202024	15753 JALANIE LN	87.50	87.50	9.00	9.00	57.00	57.00	0.00	0.00	0.00	0.00	0.00	0.00	20869
485203001	15754 JALANIE LN	87.50	87.50	9.00	9.00	57.00	57.00	0.00	0.00	0.00	0.00	0.00	0.00	20869
485203002	15762 JALANIE LN	87.50	87.50	9.00	9.00	57.00	57.00	0.00	0.00	0.00	0.00	0.00	0.00	20869
485203003	15770 JALANIE LN	87.50	87.50	9.00	9.00	57.00	57.00	0.00	0.00	0.00	0.00	0.00	0.00	20869
485203004	15778 JALANIE LN	87.50	87.50	9.00	9.00	57.00	57.00	0.00	0.00	0.00	0.00	0.00	0.00	20869
485203005	15786 JALANIE LN	87.50	87.50	9.00	9.00	57.00	57.00	0.00	0.00	0.00	0.00	0.00	0.00	20869
485203006	15794 JALANIE LN	87.50	87.50	9.00	9.00	57.00	57.00	0.00	0.00	0.00	0.00	0.00	0.00	20869
485204001	24497 ST THOMAS AVE	87.50	87.50	9.00	9.00	152.25	149.44	0.00	0.00	0.00	0.00	0.00	0.00	20718
485204002	24485 ST THOMAS AVE	87.50	87.50	9.00	9.00	152.25	149.44	0.00	0.00	0.00	0.00	0.00	0.00	20718
485204003	24473 ST THOMAS AVE	87.50	87.50	9.00	9.00	152.25	149.44	0.00	0.00	0.00	0.00	0.00	0.00	20718
485204004	24461 ST THOMAS AVE	87.50	87.50	9.00	9.00	152.25	149.44	0.00	0.00	0.00	0.00	0.00	0.00	20718
485204005	24449 ST THOMAS AVE	87.50	87.50	9.00	9.00	152.25	149.44	0.00	0.00	0.00	0.00	0.00	0.00	20718
485204006	24389 ST THOMAS AVE	87.50	87.50	9.00	9.00	152.25	149.44	0.00	0.00	0.00	0.00	0.00	0.00	20718
485204007	24401 ST THOMAS AVE	87.50	87.50	9.00	9.00	152.25	149.44	0.00	0.00	0.00	0.00	0.00	0.00	20718
485204008	24413 ST THOMAS AVE	87.50	87.50	9.00	9.00	152.25	149.44	0.00	0.00	0.00	0.00	0.00	0.00	20718
485204009	24425 ST THOMAS AVE	87.50	87.50	9.00	9.00	152.25	149.44	0.00	0.00	0.00	0.00	0.00	0.00	20718
485204010	24437 ST THOMAS AVE	87.50	87.50	9.00	9.00	152.25	149.44	0.00	0.00	0.00	0.00	0.00	0.00	20718
485211001	24294 FIJI DR	87.50	87.50	9.00	9.00	152.25	149.44	0.00	0.00	0.00	0.00	0.00	0.00	20718
485211002	24306 FIJI DR	87.50	87.50	9.00	9.00	152.25	149.44	0.00	0.00	0.00	0.00	0.00	0.00	20718
485211003	24318 FIJI DR	87.50	87.50	9.00	9.00	152.25	149.44	0.00	0.00	0.00	0.00	0.00	0.00	20718
485211004	24330 FIJI DR	87.50	87.50	9.00	9.00	152.25	149.44	0.00	0.00	0.00	0.00	0.00	0.00	20718
485211005	24342 FIJI DR	87.50	87.50	9.00	9.00	152.25	149.44	0.00	0.00	0.00	0.00	0.00	0.00	20718
485211006	24354 FIJI DR	87.50	87.50	9.00	9.00	152.25	149.44	0.00	0.00	0.00	0.00	0.00	0.00	20718
485211007	24364 FIJI DR	87.50	87.50	9.00	9.00	152.25	149.44	0.00	0.00	0.00	0.00	0.00	0.00	20718
485212001	24390 FIJI DR	87.50	87.50	9.00	9.00	152.25	149.44	0.00	0.00	0.00	0.00	0.00	0.00	20718
485212002	24402 FIJI DR	87.50	87.50	9.00	9.00	152.25	149.44	0.00	0.00	0.00	0.00	0.00	0.00	20718
485212003	24414 FIJI DR	87.50	87.50	9.00	9.00	152.25	149.44	0.00	0.00	0.00	0.00	0.00	0.00	20718
485212004	24426 FIJI DR	87.50	87.50	9.00	9.00	152.25	149.44	0.00	0.00	0.00	0.00	0.00	0.00	20718
485212005	24438 FIJI DR	87.50	87.50	9.00	9.00	152.25	149.44	0.00	0.00	0.00	0.00	0.00	0.00	20718
485212006	24450 FIJI DR	87.50	87.50	9.00	9.00	152.25	149.44	0.00	0.00	0.00	0.00	0.00	0.00	20718
485212007	24462 FIJI DR	87.50	87.50	9.00	9.00	152.25	149.44	0.00	0.00	0.00	0.00	0.00	0.00	20718
485212008	24474 FIJI DR	87.50	87.50	9.00	9.00	152.25	149.44	0.00	0.00	0.00	0.00	0.00	0.00	20718
485212009	24486 FIJI DR	87.50	87.50	9.00	9.00	152.25	149.44	0.00	0.00	0.00	0.00	0.00	0.00	20718
485212010	24487 FIJI DR	87.50	87.50	9.00	9.00	152.25	149.44	0.00	0.00	0.00	0.00	0.00	0.00	20718
485212011	24475 FIJI DR	87.50	87.50	9.00	9.00	152.25	149.44	0.00	0.00	0.00	0.00	0.00	0.00	20718
485212012	24465 FIJI DR	87.50	87.50	9.00	9.00	152.25	149.44	0.00	0.00	0.00	0.00	0.00	0.00	20718

MORENO VALLEY COMMUNITY SERVICES DISTRICT
FISCAL YEAR 2015/16 MAXIMUM AND APPLIED PARCEL TAXES/CHARGES

ASSESSOR'S		ZONE A		ZONE C		ZONE D		ZONE E		ZONE M		ZONE S		TRACT
PARCEL NUMBER	SITUS ADDRESS	MAXIMUM	APPLIED	MAXIMUM	APPLIED	MAXIMUM	APPLIED	MAXIMUM	APPLIED	MAXIMUM	APPLIED	MAXIMUM	APPLIED	NUMBER
485212013	24453 FIJI DR	87.50	87.50	9.00	9.00	152.25	149.44	0.00	0.00	0.00	0.00	0.00	0.00	20718
485212014	24441 FIJI DR	87.50	87.50	9.00	9.00	152.25	149.44	0.00	0.00	0.00	0.00	0.00	0.00	20718
485212015	24429 FIJI DR	87.50	87.50	9.00	9.00	152.25	149.44	0.00	0.00	0.00	0.00	0.00	0.00	20718
485212016	24419 FIJI DR	87.50	87.50	9.00	9.00	152.25	149.44	0.00	0.00	0.00	0.00	0.00	0.00	20718
485212017	24409 FIJI DR	87.50	87.50	9.00	9.00	152.25	149.44	0.00	0.00	0.00	0.00	0.00	0.00	20718
485212018	24399 FIJI DR	87.50	87.50	9.00	9.00	152.25	149.44	0.00	0.00	0.00	0.00	0.00	0.00	20718
485212019	24389 FIJI DR	87.50	87.50	9.00	9.00	152.25	149.44	0.00	0.00	0.00	0.00	0.00	0.00	20718
485212020	24390 CARMAN LN	87.50	87.50	9.00	9.00	152.25	149.44	0.00	0.00	0.00	0.00	0.00	0.00	20718
485212021	24400 CARMAN LN	87.50	87.50	9.00	9.00	152.25	149.44	0.00	0.00	0.00	0.00	0.00	0.00	20718
485212022	24410 CARMAN LN	87.50	87.50	9.00	9.00	152.25	149.44	0.00	0.00	0.00	0.00	0.00	0.00	20718
485212023	24420 CARMAN LN	87.50	87.50	9.00	9.00	152.25	149.44	0.00	0.00	0.00	0.00	0.00	0.00	20718
485212024	24430 CARMAN LN	87.50	87.50	9.00	9.00	152.25	149.44	0.00	0.00	0.00	0.00	0.00	0.00	20718
485212025	24440 CARMAN LN	87.50	87.50	9.00	9.00	152.25	149.44	0.00	0.00	0.00	0.00	0.00	0.00	20718
485212026	24450 CARMAN LN	87.50	87.50	9.00	9.00	152.25	149.44	0.00	0.00	0.00	0.00	0.00	0.00	20718
485212027	24462 CARMAN LN	87.50	87.50	9.00	9.00	152.25	149.44	0.00	0.00	0.00	0.00	0.00	0.00	20718
485212028	24474 CARMAN LN	87.50	87.50	9.00	9.00	152.25	149.44	0.00	0.00	0.00	0.00	0.00	0.00	20718
485212029	24486 CARMAN LN	87.50	87.50	9.00	9.00	152.25	149.44	0.00	0.00	0.00	0.00	0.00	0.00	20718
485212030	24498 CARMAN LN	87.50	87.50	9.00	9.00	152.25	149.44	0.00	0.00	0.00	0.00	0.00	0.00	20718
485212031	24497 CARMAN LN	87.50	87.50	9.00	9.00	152.25	149.44	0.00	0.00	0.00	0.00	0.00	0.00	20718
485212032	24485 CARMAN LN	87.50	87.50	9.00	9.00	152.25	149.44	0.00	0.00	0.00	0.00	0.00	0.00	20718
485212033	24473 CARMAN LN	87.50	87.50	9.00	9.00	152.25	149.44	0.00	0.00	0.00	0.00	0.00	0.00	20718
485212034	24461 CARMAN LN	87.50	87.50	9.00	9.00	152.25	149.44	0.00	0.00	0.00	0.00	0.00	0.00	20718
485212035	24449 CARMAN LN	87.50	87.50	9.00	9.00	152.25	149.44	0.00	0.00	0.00	0.00	0.00	0.00	20718
485212036	24437 CARMAN LN	87.50	87.50	9.00	9.00	152.25	149.44	0.00	0.00	0.00	0.00	0.00	0.00	20718
485212037	24425 CARMAN LN	87.50	87.50	9.00	9.00	152.25	149.44	0.00	0.00	0.00	0.00	0.00	0.00	20718
485212038	24413 CARMAN LN	87.50	87.50	9.00	9.00	152.25	149.44	0.00	0.00	0.00	0.00	0.00	0.00	20718
485212039	24401 CARMAN LN	87.50	87.50	9.00	9.00	152.25	149.44	0.00	0.00	0.00	0.00	0.00	0.00	20718
485212040	24389 CARMAN LN	87.50	87.50	9.00	9.00	152.25	149.44	0.00	0.00	0.00	0.00	0.00	0.00	20718
485213001	24365 FIJI DR	87.50	87.50	9.00	9.00	152.25	149.44	0.00	0.00	0.00	0.00	0.00	0.00	20718
485213002	24353 FIJI DR	87.50	87.50	9.00	9.00	152.25	149.44	0.00	0.00	0.00	0.00	0.00	0.00	20718
485213003	24345 FIJI DR	87.50	87.50	9.00	9.00	152.25	149.44	0.00	0.00	0.00	0.00	0.00	0.00	20718
485213004	24337 FIJI DR	87.50	87.50	9.00	9.00	152.25	149.44	0.00	0.00	0.00	0.00	0.00	0.00	20718
485213005	24325 FIJI DR	87.50	87.50	9.00	9.00	152.25	149.44	0.00	0.00	0.00	0.00	0.00	0.00	20718
485213006	24317 FIJI DR	87.50	87.50	9.00	9.00	152.25	149.44	0.00	0.00	0.00	0.00	0.00	0.00	20718
485213007	24305 FIJI DR	87.50	87.50	9.00	9.00	152.25	149.44	0.00	0.00	0.00	0.00	0.00	0.00	20718
485213008	24295 FIJI DR	87.50	87.50	9.00	9.00	152.25	149.44	0.00	0.00	0.00	0.00	0.00	0.00	20718
485213009	24364 CARMAN LN	87.50	87.50	9.00	9.00	152.25	149.44	0.00	0.00	0.00	0.00	0.00	0.00	20718

MORENO VALLEY COMMUNITY SERVICES DISTRICT
FISCAL YEAR 2015/16 MAXIMUM AND APPLIED PARCEL TAXES/CHARGES

ASSESSOR'S PARCEL NUMBER	SITUS ADDRESS	ZONE A		ZONE C		ZONE D		ZONE E		ZONE M		ZONE S		TRACT NUMBER
		MAXIMUM	APPLIED	MAXIMUM	APPLIED	MAXIMUM	APPLIED	MAXIMUM	APPLIED	MAXIMUM	APPLIED	MAXIMUM	APPLIED	
485213010	24354 CARMAN LN	87.50	87.50	9.00	9.00	152.25	149.44	0.00	0.00	0.00	0.00	0.00	0.00	20718
485213011	24342 CARMAN LN	87.50	87.50	9.00	9.00	152.25	149.44	0.00	0.00	0.00	0.00	0.00	0.00	20718
485213012	24330 CARMAN LN	87.50	87.50	9.00	9.00	152.25	149.44	0.00	0.00	0.00	0.00	0.00	0.00	20718
485213013	24324 CARMAN LN	87.50	87.50	9.00	9.00	152.25	149.44	0.00	0.00	0.00	0.00	0.00	0.00	20718
485213014	24312 CARMAN LN	87.50	87.50	9.00	9.00	152.25	149.44	0.00	0.00	0.00	0.00	0.00	0.00	20718
485213015	24296 CARMAN LN	87.50	87.50	9.00	9.00	152.25	149.44	0.00	0.00	0.00	0.00	0.00	0.00	20718
485213016	24295 CARMAN LN	87.50	87.50	9.00	9.00	152.25	149.44	0.00	0.00	0.00	0.00	0.00	0.00	20718
485213017	24307 CARMAN LN	87.50	87.50	9.00	9.00	152.25	149.44	0.00	0.00	0.00	0.00	0.00	0.00	20718
485213018	24317 CARMAN LN	87.50	87.50	9.00	9.00	152.25	149.44	0.00	0.00	0.00	0.00	0.00	0.00	20718
485213019	24329 CARMAN LN	87.50	87.50	9.00	9.00	152.25	149.44	0.00	0.00	0.00	0.00	0.00	0.00	20718
485213020	24341 CARMAN LN	87.50	87.50	9.00	9.00	152.25	149.44	0.00	0.00	0.00	0.00	0.00	0.00	20718
485213021	24351 CARMAN LN	87.50	87.50	9.00	9.00	152.25	149.44	0.00	0.00	0.00	0.00	0.00	0.00	20718
485213022	24363 CARMAN LN	87.50	87.50	9.00	9.00	152.25	149.44	0.00	0.00	0.00	0.00	0.00	0.00	20718
485220006		87.50	87.50	9.00	9.00	0.00	0.00	0.00	0.00	0.00	0.00	0.00	0.00	
485220007	15924 EMMA LN	87.50	87.50	9.00	9.00	0.00	0.00	0.00	0.00	0.00	0.00	0.00	0.00	
485220008	15950 EMMA LN	87.50	87.50	9.00	9.00	0.00	0.00	0.00	0.00	0.00	0.00	0.00	0.00	
485220009	24850 IRIS AVE	87.50	87.50	9.00	9.00	0.00	0.00	0.00	0.00	0.00	0.00	0.00	0.00	
485220015	15860 EMMA LN	87.50	87.50	9.00	9.00	0.00	0.00	0.00	0.00	0.00	0.00	0.00	0.00	
485220016	15820 EMMA LN	87.50	87.50	9.00	9.00	0.00	0.00	0.00	0.00	0.00	0.00	0.00	0.00	
485220017		87.50	87.50	9.00	9.00	0.00	0.00	0.00	0.00	0.00	0.00	0.00	0.00	
485220019	15795 PERRIS BLV	87.50	87.50	9.00	9.00	0.00	0.00	0.00	0.00	0.00	0.00	0.00	0.00	
485220023		87.50	87.50	9.00	9.00	0.00	0.00	0.00	0.00	0.00	0.00	0.00	0.00	
485220026		87.50	87.50	9.00	9.00	0.00	0.00	0.00	0.00	0.00	0.00	0.00	0.00	
485220027		87.50	87.50	9.00	9.00	0.00	0.00	0.00	0.00	0.00	0.00	0.00	0.00	
485220030	15975 PERRIS BLV	87.50	87.50	9.00	9.00	0.00	0.00	0.00	0.00	2169.99	2169.98	0.00	0.00	
485220031	15991 PERRIS BLV	87.50	87.50	9.00	9.00	0.00	0.00	0.00	0.00	325.44	325.44	0.00	0.00	
485220032		87.50	87.50	9.00	9.00	0.00	0.00	0.00	0.00	0.00	0.00	0.00	0.00	
485220040		87.50	87.50	9.00	9.00	0.00	0.00	0.00	0.00	0.00	0.00	0.00	0.00	
485220041		87.50	87.50	9.00	9.00	0.00	0.00	0.00	0.00	0.00	0.00	0.00	0.00	
485230001		87.50	87.50	9.00	9.00	0.00	0.00	0.00	0.00	0.00	0.00	0.00	0.00	
485230002		87.50	87.50	9.00	9.00	0.00	0.00	0.00	0.00	0.00	0.00	0.00	0.00	
485230003		87.50	87.50	9.00	9.00	0.00	0.00	0.00	0.00	0.00	0.00	0.00	0.00	
485230004		87.50	87.50	9.00	9.00	0.00	0.00	0.00	0.00	0.00	0.00	0.00	0.00	
485230005		87.50	87.50	9.00	9.00	0.00	0.00	0.00	0.00	0.00	0.00	0.00	0.00	
485230006		87.50	87.50	9.00	9.00	0.00	0.00	0.00	0.00	0.00	0.00	0.00	0.00	
485230007		87.50	87.50	9.00	9.00	0.00	0.00	0.00	0.00	0.00	0.00	0.00	0.00	
485230008		87.50	87.50	9.00	9.00	0.00	0.00	0.00	0.00	0.00	0.00	0.00	0.00	

MORENO VALLEY COMMUNITY SERVICES DISTRICT
 FISCAL YEAR 2015/16 MAXIMUM AND APPLIED PARCEL TAXES/CHARGES

ASSESSOR'S PARCEL NUMBER	SITUS ADDRESS	ZONE A		ZONE C		ZONE D		ZONE E		ZONE M		ZONE S		TRACT NUMBER
		MAXIMUM	APPLIED	MAXIMUM	APPLIED	MAXIMUM	APPLIED	MAXIMUM	APPLIED	MAXIMUM	APPLIED	MAXIMUM	APPLIED	
485230009		87.50	87.50	9.00	9.00	0.00	0.00	0.00	0.00	0.00	0.00	0.00	0.00	
485230010		87.50	87.50	9.00	9.00	0.00	0.00	0.00	0.00	0.00	0.00	0.00	0.00	
485230011		87.50	87.50	9.00	9.00	0.00	0.00	0.00	0.00	0.00	0.00	0.00	0.00	
485230012		87.50	87.50	9.00	9.00	0.00	0.00	0.00	0.00	0.00	0.00	0.00	0.00	
485230013		87.50	87.50	9.00	9.00	0.00	0.00	0.00	0.00	0.00	0.00	0.00	0.00	
485230014		87.50	87.50	9.00	9.00	0.00	0.00	0.00	0.00	0.00	0.00	0.00	0.00	
485230015		87.50	87.50	9.00	9.00	0.00	0.00	0.00	0.00	0.00	0.00	0.00	0.00	
485230016		87.50	87.50	9.00	9.00	0.00	0.00	0.00	0.00	0.00	0.00	0.00	0.00	
485230017		87.50	87.50	9.00	9.00	0.00	0.00	0.00	0.00	0.00	0.00	0.00	0.00	
485230018		87.50	87.50	9.00	9.00	0.00	0.00	0.00	0.00	0.00	0.00	0.00	0.00	
485230019		87.50	87.50	9.00	9.00	0.00	0.00	0.00	0.00	0.00	0.00	0.00	0.00	
485230020		87.50	87.50	9.00	9.00	0.00	0.00	0.00	0.00	0.00	0.00	0.00	0.00	
485230021		87.50	87.50	9.00	9.00	0.00	0.00	0.00	0.00	0.00	0.00	0.00	0.00	
485230022		87.50	87.50	9.00	9.00	0.00	0.00	0.00	0.00	0.00	0.00	0.00	0.00	
485230023		87.50	87.50	9.00	9.00	0.00	0.00	0.00	0.00	0.00	0.00	0.00	0.00	
485230024		87.50	87.50	9.00	9.00	0.00	0.00	0.00	0.00	0.00	0.00	0.00	0.00	
485230025		87.50	87.50	9.00	9.00	0.00	0.00	0.00	0.00	0.00	0.00	0.00	0.00	
485230026		87.50	87.50	9.00	9.00	0.00	0.00	0.00	0.00	0.00	0.00	0.00	0.00	
486021001	25906 HARRIET AVE	87.50	87.50	9.00	9.00	87.55	87.54	0.00	0.00	0.00	0.00	0.00	0.00	12773
486021002	25918 HARRIET AVE	87.50	87.50	9.00	9.00	87.55	87.54	0.00	0.00	0.00	0.00	0.00	0.00	12773
486021003	25932 HARRIET AVE	87.50	87.50	9.00	9.00	87.55	87.54	0.00	0.00	0.00	0.00	0.00	0.00	12773
486021004	25944 HARRIET AVE	87.50	87.50	9.00	9.00	87.55	87.54	0.00	0.00	0.00	0.00	0.00	0.00	12773
486021005	25958 HARRIET AVE	87.50	87.50	9.00	9.00	87.55	87.54	0.00	0.00	0.00	0.00	0.00	0.00	12773
486021006	25972 HARRIET AVE	87.50	87.50	9.00	9.00	87.55	87.54	0.00	0.00	0.00	0.00	0.00	0.00	12773
486021007	25984 HARRIET AVE	87.50	87.50	9.00	9.00	87.55	87.54	0.00	0.00	0.00	0.00	0.00	0.00	12773
486021008	25994 HARRIET AVE	87.50	87.50	9.00	9.00	87.55	87.54	0.00	0.00	0.00	0.00	0.00	0.00	12773
486021009	15030 CAROLINA AVE	87.50	87.50	9.00	9.00	87.55	87.54	0.00	0.00	0.00	0.00	0.00	0.00	12773
486021010	15042 CAROLINA AVE	87.50	87.50	9.00	9.00	87.55	87.54	0.00	0.00	0.00	0.00	0.00	0.00	12773
486021011	15056 CAROLINA AVE	87.50	87.50	9.00	9.00	87.55	87.54	0.00	0.00	0.00	0.00	0.00	0.00	12773
486021012	15068 CAROLINA AVE	87.50	87.50	9.00	9.00	87.55	87.54	0.00	0.00	0.00	0.00	0.00	0.00	12773
486021013	15080 CAROLINA AVE	87.50	87.50	9.00	9.00	87.55	87.54	0.00	0.00	0.00	0.00	0.00	0.00	12773
486021014	15094 CAROLINA AVE	87.50	87.50	9.00	9.00	87.55	87.54	0.00	0.00	0.00	0.00	0.00	0.00	12773
486022001	15120 CAROLINA AVE	87.50	87.50	9.00	9.00	87.55	87.54	0.00	0.00	0.00	0.00	0.00	0.00	12773
486022002	15134 CAROLINA AVE	87.50	87.50	9.00	9.00	87.55	87.54	0.00	0.00	0.00	0.00	0.00	0.00	12773
486022003	15148 CAROLINA AVE	87.50	87.50	9.00	9.00	87.55	87.54	0.00	0.00	0.00	0.00	0.00	0.00	12773
486022004	15160 CAROLINA AVE	87.50	87.50	9.00	9.00	87.55	87.54	0.00	0.00	0.00	0.00	0.00	0.00	12773
486022005	15172 CAROLINA AVE	87.50	87.50	9.00	9.00	87.55	87.54	0.00	0.00	0.00	0.00	0.00	0.00	12773

MORENO VALLEY COMMUNITY SERVICES DISTRICT
FISCAL YEAR 2015/16 MAXIMUM AND APPLIED PARCEL TAXES/CHARGES

ASSESSOR'S PARCEL NUMBER SITUS ADDRESS		ZONE A		ZONE C		ZONE D		ZONE E		ZONE M		ZONE S		TRACT NUMBER
		MAXIMUM	APPLIED	MAXIMUM	APPLIED	MAXIMUM	APPLIED	MAXIMUM	APPLIED	MAXIMUM	APPLIED	MAXIMUM	APPLIED	
486022006	15184 CAROLINA AVE	87.50	87.50	9.00	9.00	87.55	87.54	0.00	0.00	0.00	0.00	0.00	0.00	12773
486022007	15198 CAROLINA AVE	87.50	87.50	9.00	9.00	87.55	87.54	0.00	0.00	0.00	0.00	0.00	0.00	12773
486022008	15210 CAROLINA AVE	87.50	87.50	9.00	9.00	87.55	87.54	0.00	0.00	0.00	0.00	0.00	0.00	12773
486023001	25989 MARGARET AVE	87.50	87.50	9.00	9.00	87.55	87.54	0.00	0.00	0.00	0.00	0.00	0.00	12773
486023002	25973 MARGARET AVE	87.50	87.50	9.00	9.00	87.55	87.54	0.00	0.00	0.00	0.00	0.00	0.00	12773
486023003	25969 MARGARET AVE	87.50	87.50	9.00	9.00	87.55	87.54	0.00	0.00	0.00	0.00	0.00	0.00	12773
486023004	25951 MARGARET AVE	87.50	87.50	9.00	9.00	87.55	87.54	0.00	0.00	0.00	0.00	0.00	0.00	12773
486023005	25937 MARGARET AVE	87.50	87.50	9.00	9.00	87.55	87.54	0.00	0.00	0.00	0.00	0.00	0.00	12773
486023006	25925 MARGARET AVE	87.50	87.50	9.00	9.00	87.55	87.54	0.00	0.00	0.00	0.00	0.00	0.00	12773
486023007	25915 MARGARET AVE	87.50	87.50	9.00	9.00	87.55	87.54	0.00	0.00	0.00	0.00	0.00	0.00	12773
486023008	25903 MARGARET AVE	87.50	87.50	9.00	9.00	87.55	87.54	0.00	0.00	0.00	0.00	0.00	0.00	12773
486023009	25893 MARGARET AVE	87.50	87.50	9.00	9.00	87.55	87.54	0.00	0.00	0.00	0.00	0.00	0.00	12773
486023010	25881 MARGARET AVE	87.50	87.50	9.00	9.00	87.55	87.54	0.00	0.00	0.00	0.00	0.00	0.00	12773
486023011	25871 MARGARET AVE	87.50	87.50	9.00	9.00	87.55	87.54	0.00	0.00	0.00	0.00	0.00	0.00	12773
486024001	25872 MARGARET AVE	87.50	87.50	9.00	9.00	87.55	87.54	0.00	0.00	0.00	0.00	0.00	0.00	12773
486024002	25884 MARGARET AVE	87.50	87.50	9.00	9.00	87.55	87.54	0.00	0.00	0.00	0.00	0.00	0.00	12773
486024003	25894 MARGARET AVE	87.50	87.50	9.00	9.00	87.55	87.54	0.00	0.00	0.00	0.00	0.00	0.00	12773
486024004	25908 MARGARET AVE	87.50	87.50	9.00	9.00	87.55	87.54	0.00	0.00	0.00	0.00	0.00	0.00	12773
486024005	25918 MARGARET AVE	87.50	87.50	9.00	9.00	87.55	87.54	0.00	0.00	0.00	0.00	0.00	0.00	12773
486024006	25924 MARGARET AVE	87.50	87.50	9.00	9.00	87.55	87.54	0.00	0.00	0.00	0.00	0.00	0.00	12773
486024007	25938 MARGARET AVE	87.50	87.50	9.00	9.00	87.55	87.54	0.00	0.00	0.00	0.00	0.00	0.00	12773
486024008	25948 MARGARET AVE	87.50	87.50	9.00	9.00	87.55	87.54	0.00	0.00	0.00	0.00	0.00	0.00	12773
486024009	25951 ANNETTE AVE	87.50	87.50	9.00	9.00	87.55	87.54	0.00	0.00	0.00	0.00	0.00	0.00	12773
486024010	25941 ANNETTE AVE	87.50	87.50	9.00	9.00	87.55	87.54	0.00	0.00	0.00	0.00	0.00	0.00	12773
486024011	25929 ANNETTE AVE	87.50	87.50	9.00	9.00	87.55	87.54	0.00	0.00	0.00	0.00	0.00	0.00	12773
486024012	25917 ANNETTE AVE	87.50	87.50	9.00	9.00	87.55	87.54	0.00	0.00	0.00	0.00	0.00	0.00	12773
486024013	25907 ANNETTE AVE	87.50	87.50	9.00	9.00	87.55	87.54	0.00	0.00	0.00	0.00	0.00	0.00	12773
486024014	25895 ANNETTE AVE	87.50	87.50	9.00	9.00	87.55	87.54	0.00	0.00	0.00	0.00	0.00	0.00	12773
486024015	25883 ANNETTE AVE	87.50	87.50	9.00	9.00	87.55	87.54	0.00	0.00	0.00	0.00	0.00	0.00	12773
486024016	25873 ANNETTE AVE	87.50	87.50	9.00	9.00	87.55	87.54	0.00	0.00	0.00	0.00	0.00	0.00	12773
486025001	15157 CHARLEE CT	87.50	87.50	9.00	9.00	87.55	87.54	0.00	0.00	0.00	0.00	0.00	0.00	12773
486025002	15141 CHARLEE CT	87.50	87.50	9.00	9.00	87.55	87.54	0.00	0.00	0.00	0.00	0.00	0.00	12773
486025003	15129 CHARLEE CT	87.50	87.50	9.00	9.00	87.55	87.54	0.00	0.00	0.00	0.00	0.00	0.00	12773
486025004	15119 CHARLEE CT	87.50	87.50	9.00	9.00	87.55	87.54	0.00	0.00	0.00	0.00	0.00	0.00	12773
486025005	15109 CHARLEE CT	87.50	87.50	9.00	9.00	87.55	87.54	0.00	0.00	0.00	0.00	0.00	0.00	12773
486025006	15095 CHARLEE CT	87.50	87.50	9.00	9.00	87.55	87.54	0.00	0.00	0.00	0.00	0.00	0.00	12773
486025007	15081 CHARLEE CT	87.50	87.50	9.00	9.00	87.55	87.54	0.00	0.00	0.00	0.00	0.00	0.00	12773

MORENO VALLEY COMMUNITY SERVICES DISTRICT
 FISCAL YEAR 2015/16 MAXIMUM AND APPLIED PARCEL TAXES/CHARGES

ASSESSOR'S PARCEL NUMBER	SITUS ADDRESS	ZONE A		ZONE C		ZONE D		ZONE E		ZONE M		ZONE S		TRACT NUMBER
		MAXIMUM	APPLIED	MAXIMUM	APPLIED	MAXIMUM	APPLIED	MAXIMUM	APPLIED	MAXIMUM	APPLIED	MAXIMUM	APPLIED	
486025008	15070 CHARLEE CT	87.50	87.50	9.00	9.00	87.55	87.54	0.00	0.00	0.00	0.00	0.00	0.00	12773
486025009	15082 CHARLEE CT	87.50	87.50	9.00	9.00	87.55	87.54	0.00	0.00	0.00	0.00	0.00	0.00	12773
486025010	15094 CHARLEE CT	87.50	87.50	9.00	9.00	87.55	87.54	0.00	0.00	0.00	0.00	0.00	0.00	12773
486025011	15106 CHARLEE CT	87.50	87.50	9.00	9.00	87.55	87.54	0.00	0.00	0.00	0.00	0.00	0.00	12773
486025012	15118 CHARLEE CT	87.50	87.50	9.00	9.00	87.55	87.54	0.00	0.00	0.00	0.00	0.00	0.00	12773
486025013	15122 CHARLEE CT	87.50	87.50	9.00	9.00	87.55	87.54	0.00	0.00	0.00	0.00	0.00	0.00	12773
486025014	25910 ANNETTE AVE	87.50	87.50	9.00	9.00	87.55	87.54	0.00	0.00	0.00	0.00	0.00	0.00	12773
486025015	25922 ANNETTE AVE	87.50	87.50	9.00	9.00	87.55	87.54	0.00	0.00	0.00	0.00	0.00	0.00	12773
486025016	25934 ANNETTE AVE	87.50	87.50	9.00	9.00	87.55	87.54	0.00	0.00	0.00	0.00	0.00	0.00	12773
486025017	25948 ANNETTE AVE	87.50	87.50	9.00	9.00	87.55	87.54	0.00	0.00	0.00	0.00	0.00	0.00	12773
486025018	25960 ANNETTE AVE	87.50	87.50	9.00	9.00	87.55	87.54	0.00	0.00	0.00	0.00	0.00	0.00	12773
486025019	15131 CAROLINA AVE	87.50	87.50	9.00	9.00	87.55	87.54	0.00	0.00	0.00	0.00	0.00	0.00	12773
486025020	15119 CAROLINA AVE	87.50	87.50	9.00	9.00	87.55	87.54	0.00	0.00	0.00	0.00	0.00	0.00	12773
486025021	15109 CAROLINA AVE	87.50	87.50	9.00	9.00	87.55	87.54	0.00	0.00	0.00	0.00	0.00	0.00	12773
486025022	15089 CAROLINA AVE	87.50	87.50	9.00	9.00	87.55	87.54	0.00	0.00	0.00	0.00	0.00	0.00	12773
486025023	15073 CAROLINA AVE	87.50	87.50	9.00	9.00	87.55	87.54	0.00	0.00	0.00	0.00	0.00	0.00	12773
486025024	15061 CAROLINA AVE	87.50	87.50	9.00	9.00	87.55	87.54	0.00	0.00	0.00	0.00	0.00	0.00	12773
486025025	25971 HARRIET AVE	87.50	87.50	9.00	9.00	87.55	87.54	0.00	0.00	0.00	0.00	0.00	0.00	12773
486025026	25959 HARRIET AVE	87.50	87.50	9.00	9.00	87.55	87.54	0.00	0.00	0.00	0.00	0.00	0.00	12773
486025027	25945 HARRIET AVE	87.50	87.50	9.00	9.00	87.55	87.54	0.00	0.00	0.00	0.00	0.00	0.00	12773
486025028	25933 HARRIET AVE	87.50	87.50	9.00	9.00	87.55	87.54	0.00	0.00	0.00	0.00	0.00	0.00	12773
486025029	25919 HARRIET AVE	87.50	87.50	9.00	9.00	87.55	87.54	0.00	0.00	0.00	0.00	0.00	0.00	12773
486025030	25907 HARRIET AVE	87.50	87.50	9.00	9.00	87.55	87.54	0.00	0.00	0.00	0.00	0.00	0.00	12773
486025031	25887 HARRIET AVE	87.50	87.50	9.00	9.00	87.55	87.54	0.00	0.00	0.00	0.00	0.00	0.00	12773
486025032	25875 HARRIET AVE	87.50	87.50	9.00	9.00	87.55	87.54	0.00	0.00	0.00	0.00	0.00	0.00	12773
486031001	25868 HARRIET AVE	87.50	87.50	9.00	9.00	87.55	87.54	0.00	0.00	0.00	0.00	0.00	0.00	12773
486031002	25854 HARRIET AVE	87.50	87.50	9.00	9.00	87.55	87.54	0.00	0.00	0.00	0.00	0.00	0.00	12773
486031003	25842 HARRIET AVE	87.50	87.50	9.00	9.00	87.55	87.54	0.00	0.00	0.00	0.00	0.00	0.00	12773
486031004	25828 HARRIET AVE	87.50	87.50	9.00	9.00	87.55	87.54	0.00	0.00	0.00	0.00	0.00	0.00	12773
486031005	25814 HARRIET AVE	87.50	87.50	9.00	9.00	87.55	87.54	0.00	0.00	0.00	0.00	0.00	0.00	12773
486031006	25802 HARRIET AVE	87.50	87.50	9.00	9.00	87.55	87.54	0.00	0.00	0.00	0.00	0.00	0.00	12773
486031007	25788 HARRIET AVE	87.50	87.50	9.00	9.00	87.55	87.54	0.00	0.00	0.00	0.00	0.00	0.00	12773
486031008	25776 HARRIET AVE	87.50	87.50	9.00	9.00	87.55	87.54	0.00	0.00	0.00	0.00	0.00	0.00	12773
486031009	25764 HARRIET AVE	87.50	87.50	9.00	9.00	87.55	87.54	0.00	0.00	0.00	0.00	0.00	0.00	12773
486031010	15029 JACQUETTA AVE	87.50	87.50	9.00	9.00	87.55	87.54	0.00	0.00	0.00	0.00	0.00	0.00	12773
486031011	15039 JACQUETTA AVE	87.50	87.50	9.00	9.00	87.55	87.54	0.00	0.00	0.00	0.00	0.00	0.00	12773
486031012	15051 JACQUETTA AVE	87.50	87.50	9.00	9.00	87.55	87.54	0.00	0.00	0.00	0.00	0.00	0.00	12773

MORENO VALLEY COMMUNITY SERVICES DISTRICT
FISCAL YEAR 2015/16 MAXIMUM AND APPLIED PARCEL TAXES/CHARGES

ASSESSOR'S PARCEL NUMBER	SITUS ADDRESS	ZONE A		ZONE C		ZONE D		ZONE E		ZONE M		ZONE S		TRACT NUMBER
		MAXIMUM	APPLIED	MAXIMUM	APPLIED	MAXIMUM	APPLIED	MAXIMUM	APPLIED	MAXIMUM	APPLIED	MAXIMUM	APPLIED	
486031013	15065 JACQUETTA AVE	87.50	87.50	9.00	9.00	87.55	87.54	0.00	0.00	0.00	0.00	0.00	0.00	12773
486031014	15077 JACQUETTA AVE	87.50	87.50	9.00	9.00	87.55	87.54	0.00	0.00	0.00	0.00	0.00	0.00	12773
486031015	15091 JACQUETTA AVE	87.50	87.50	9.00	9.00	87.55	87.54	0.00	0.00	0.00	0.00	0.00	0.00	12773
486031016	15103 JACQUETTA AVE	87.50	87.50	9.00	9.00	87.55	87.54	0.00	0.00	0.00	0.00	0.00	0.00	12773
486031017	15117 JACQUETTA AVE	87.50	87.50	9.00	9.00	87.55	87.54	0.00	0.00	0.00	0.00	0.00	0.00	12773
486031018	15129 JACQUETTA AVE	87.50	87.50	9.00	9.00	87.55	87.54	0.00	0.00	0.00	0.00	0.00	0.00	12773
486031019	15143 JACQUETTA AVE	87.50	87.50	9.00	9.00	87.55	87.54	0.00	0.00	0.00	0.00	0.00	0.00	12773
486031020	15155 JACQUETTA AVE	87.50	87.50	9.00	9.00	87.55	87.54	0.00	0.00	0.00	0.00	0.00	0.00	12773
486031021	15169 JACQUETTA AVE	87.50	87.50	9.00	9.00	87.55	87.54	0.00	0.00	0.00	0.00	0.00	0.00	12773
486031022	15181 JACQUETTA AVE	87.50	87.50	9.00	9.00	87.55	87.54	0.00	0.00	0.00	0.00	0.00	0.00	12773
486031023	15195 JACQUETTA AVE	87.50	87.50	9.00	9.00	87.55	87.54	0.00	0.00	0.00	0.00	0.00	0.00	12773
486031024	15207 JACQUETTA AVE	87.50	87.50	9.00	9.00	87.55	87.54	0.00	0.00	0.00	0.00	0.00	0.00	12773
486031025	15221 JACQUETTA AVE	87.50	87.50	9.00	9.00	87.55	87.54	0.00	0.00	0.00	0.00	0.00	0.00	12773
486032001	15224 JACQUETTA AVE	87.50	87.50	9.00	9.00	87.55	87.54	0.00	0.00	0.00	0.00	0.00	0.00	12773
486032002	15208 JACQUETTA AVE	87.50	87.50	9.00	9.00	87.55	87.54	0.00	0.00	0.00	0.00	0.00	0.00	12773
486032003	15196 JACQUETTA AVE	87.50	87.50	9.00	9.00	87.55	87.54	0.00	0.00	0.00	0.00	0.00	0.00	12773
486032004	15182 JACQUETTA AVE	87.50	87.50	9.00	9.00	87.55	87.54	0.00	0.00	0.00	0.00	0.00	0.00	12773
486032005	15168 JACQUETTA AVE	87.50	87.50	9.00	9.00	87.55	87.54	0.00	0.00	0.00	0.00	0.00	0.00	12773
486032006	15156 JACQUETTA AVE	87.50	87.50	9.00	9.00	87.55	87.54	0.00	0.00	0.00	0.00	0.00	0.00	12773
486032007	15144 JACQUETTA AVE	87.50	87.50	9.00	9.00	87.55	87.54	0.00	0.00	0.00	0.00	0.00	0.00	12773
486032008	15130 JACQUETTA AVE	87.50	87.50	9.00	9.00	87.55	87.54	0.00	0.00	0.00	0.00	0.00	0.00	12773
486032009	15118 JACQUETTA AVE	87.50	87.50	9.00	9.00	87.55	87.54	0.00	0.00	0.00	0.00	0.00	0.00	12773
486032010	15104 JACQUETTA AVE	87.50	87.50	9.00	9.00	87.55	87.54	0.00	0.00	0.00	0.00	0.00	0.00	12773
486032011	15090 JACQUETTA AVE	87.50	87.50	9.00	9.00	87.55	87.54	0.00	0.00	0.00	0.00	0.00	0.00	12773
486032012	15076 JACQUETTA AVE	87.50	87.50	9.00	9.00	87.55	87.54	0.00	0.00	0.00	0.00	0.00	0.00	12773
486032013	15064 JACQUETTA AVE	87.50	87.50	9.00	9.00	87.55	87.54	0.00	0.00	0.00	0.00	0.00	0.00	12773
486032014	15050 JACQUETTA AVE	87.50	87.50	9.00	9.00	87.55	87.54	0.00	0.00	0.00	0.00	0.00	0.00	12773
486032015	15038 JACQUETTA AVE	87.50	87.50	9.00	9.00	87.55	87.54	0.00	0.00	0.00	0.00	0.00	0.00	12773
486032016	15037 ZHANA DR	87.50	87.50	9.00	9.00	87.55	87.54	0.00	0.00	0.00	0.00	0.00	0.00	12773
486032017	15053 ZHANA DR	87.50	87.50	9.00	9.00	87.55	87.54	0.00	0.00	0.00	0.00	0.00	0.00	12773
486032018	15065 ZHANA DR	87.50	87.50	9.00	9.00	87.55	87.54	0.00	0.00	0.00	0.00	0.00	0.00	12773
486032019	15077 ZHANA DR	87.50	87.50	9.00	9.00	87.55	87.54	0.00	0.00	0.00	0.00	0.00	0.00	12773
486032020	15093 ZHANA DR	87.50	87.50	9.00	9.00	87.55	87.54	0.00	0.00	0.00	0.00	0.00	0.00	12773
486032021	15105 ZHANA DR	87.50	87.50	9.00	9.00	87.55	87.54	0.00	0.00	0.00	0.00	0.00	0.00	12773
486032022	15119 ZHANA DR	87.50	87.50	9.00	9.00	87.55	87.54	0.00	0.00	0.00	0.00	0.00	0.00	12773
486032023	15131 ZHANA DR	87.50	87.50	9.00	9.00	87.55	87.54	0.00	0.00	0.00	0.00	0.00	0.00	12773
486032024	15145 ZHANA DR	87.50	87.50	9.00	9.00	87.55	87.54	0.00	0.00	0.00	0.00	0.00	0.00	12773

MORENO VALLEY COMMUNITY SERVICES DISTRICT
FISCAL YEAR 2015/16 MAXIMUM AND APPLIED PARCEL TAXES/CHARGES

ASSESSOR'S		ZONE A		ZONE C		ZONE D		ZONE E		ZONE M		ZONE S		TRACT
PARCEL NUMBER	SITUS ADDRESS	MAXIMUM	APPLIED	MAXIMUM	APPLIED	MAXIMUM	APPLIED	MAXIMUM	APPLIED	MAXIMUM	APPLIED	MAXIMUM	APPLIED	NUMBER
486032025	15157 ZHANA DR	87.50	87.50	9.00	9.00	87.55	87.54	0.00	0.00	0.00	0.00	0.00	0.00	12773
486032026	15171 ZHANA DR	87.50	87.50	9.00	9.00	87.55	87.54	0.00	0.00	0.00	0.00	0.00	0.00	12773
486032027	15183 ZHANA DR	87.50	87.50	9.00	9.00	87.55	87.54	0.00	0.00	0.00	0.00	0.00	0.00	12773
486032028	15197 ZHANA DR	87.50	87.50	9.00	9.00	87.55	87.54	0.00	0.00	0.00	0.00	0.00	0.00	12773
486032029	15209 ZHANA DR	87.50	87.50	9.00	9.00	87.55	87.54	0.00	0.00	0.00	0.00	0.00	0.00	12773
486032030	15225 ZHANA DR	87.50	87.50	9.00	9.00	87.55	87.54	0.00	0.00	0.00	0.00	0.00	0.00	12773
486033001	25761 MARGARET AVE	87.50	87.50	9.00	9.00	87.55	87.54	0.00	0.00	0.00	0.00	0.00	0.00	12773
486033002	25771 MARGARET AVE	87.50	87.50	9.00	9.00	87.55	87.54	0.00	0.00	0.00	0.00	0.00	0.00	12773
486033003	25783 MARGARET AVE	87.50	87.50	9.00	9.00	87.55	87.54	0.00	0.00	0.00	0.00	0.00	0.00	12773
486033004	25793 MARGARET AVE	87.50	87.50	9.00	9.00	87.55	87.54	0.00	0.00	0.00	0.00	0.00	0.00	12773
486033005	25805 MARGARET AVE	87.50	87.50	9.00	9.00	87.55	87.54	0.00	0.00	0.00	0.00	0.00	0.00	12773
486033006	25815 MARGARET AVE	87.50	87.50	9.00	9.00	87.55	87.54	0.00	0.00	0.00	0.00	0.00	0.00	12773
486033007	25827 MARGARET AVE	87.50	87.50	9.00	9.00	87.55	87.54	0.00	0.00	0.00	0.00	0.00	0.00	12773
486033008	25837 MARGARET AVE	87.50	87.50	9.00	9.00	87.55	87.54	0.00	0.00	0.00	0.00	0.00	0.00	12773
486033009	25849 MARGARET AVE	87.50	87.50	9.00	9.00	87.55	87.54	0.00	0.00	0.00	0.00	0.00	0.00	12773
486033010	25859 MARGARET AVE	87.50	87.50	9.00	9.00	87.55	87.54	0.00	0.00	0.00	0.00	0.00	0.00	12773
486034001	25860 MARGARET AVE	87.50	87.50	9.00	9.00	87.55	87.54	0.00	0.00	0.00	0.00	0.00	0.00	12773
486034002	25848 MARGARET AVE	87.50	87.50	9.00	9.00	87.55	87.54	0.00	0.00	0.00	0.00	0.00	0.00	12773
486034003	25845 ANNETTE AVE	87.50	87.50	9.00	9.00	87.55	87.54	0.00	0.00	0.00	0.00	0.00	0.00	12773
486034004	25857 ANNETTE AVE	87.50	87.50	9.00	9.00	87.55	87.54	0.00	0.00	0.00	0.00	0.00	0.00	12773
486035001	15158 ZHANA DR	87.50	87.50	9.00	9.00	87.55	87.54	0.00	0.00	0.00	0.00	0.00	0.00	12773
486035002	15146 ZHANA DR	87.50	87.50	9.00	9.00	87.55	87.54	0.00	0.00	0.00	0.00	0.00	0.00	12773
486035003	15132 ZHANA DR	87.50	87.50	9.00	9.00	87.55	87.54	0.00	0.00	0.00	0.00	0.00	0.00	12773
486035004	15120 ZHANA DR	87.50	87.50	9.00	9.00	87.55	87.54	0.00	0.00	0.00	0.00	0.00	0.00	12773
486035005	15106 ZHANA DR	87.50	87.50	9.00	9.00	87.55	87.54	0.00	0.00	0.00	0.00	0.00	0.00	12773
486035006	15094 ZHANA DR	87.50	87.50	9.00	9.00	87.55	87.54	0.00	0.00	0.00	0.00	0.00	0.00	12773
486035007	15078 ZHANA DR	87.50	87.50	9.00	9.00	87.55	87.54	0.00	0.00	0.00	0.00	0.00	0.00	12773
486035008	15062 ZHANA DR	87.50	87.50	9.00	9.00	87.55	87.54	0.00	0.00	0.00	0.00	0.00	0.00	12773
486035009	25851 HARRIET AVE	87.50	87.50	9.00	9.00	87.55	87.54	0.00	0.00	0.00	0.00	0.00	0.00	12773
486035010	25865 HARRIET AVE	87.50	87.50	9.00	9.00	87.55	87.54	0.00	0.00	0.00	0.00	0.00	0.00	12773
486041001	25580 SAN LUPE AVE	87.50	87.50	9.00	9.00	57.00	57.00	0.00	0.00	0.00	0.00	0.00	0.00	19434
486041002	25588 SAN LUPE AVE	87.50	87.50	9.00	9.00	57.00	57.00	0.00	0.00	0.00	0.00	0.00	0.00	19434
486041003	25596 SAN LUPE AVE	87.50	87.50	9.00	9.00	57.00	57.00	0.00	0.00	0.00	0.00	0.00	0.00	19434
486041004	25604 SAN LUPE AVE	87.50	87.50	9.00	9.00	57.00	57.00	0.00	0.00	0.00	0.00	0.00	0.00	19434
486041005	25612 SAN LUPE AVE	87.50	87.50	9.00	9.00	57.00	57.00	0.00	0.00	0.00	0.00	0.00	0.00	19434
486041006	25620 SAN LUPE AVE	87.50	87.50	9.00	9.00	57.00	57.00	0.00	0.00	0.00	0.00	0.00	0.00	19434
486041007	25628 SAN LUPE AVE	87.50	87.50	9.00	9.00	57.00	57.00	0.00	0.00	0.00	0.00	0.00	0.00	19434

MORENO VALLEY COMMUNITY SERVICES DISTRICT
FISCAL YEAR 2015/16 MAXIMUM AND APPLIED PARCEL TAXES/CHARGES

ASSESSOR'S PARCEL NUMBER	SITUS ADDRESS	ZONE A		ZONE C		ZONE D		ZONE E		ZONE M		ZONE S		TRACT NUMBER
		MAXIMUM	APPLIED	MAXIMUM	APPLIED	MAXIMUM	APPLIED	MAXIMUM	APPLIED	MAXIMUM	APPLIED	MAXIMUM	APPLIED	
486041008	25636 SAN LUPE AVE	87.50	87.50	9.00	9.00	57.00	57.00	0.00	0.00	0.00	0.00	0.00	0.00	19434
486041009	25644 SAN LUPE AVE	87.50	87.50	9.00	9.00	57.00	57.00	0.00	0.00	0.00	0.00	0.00	0.00	19434
486041010	25652 SAN LUPE AVE	87.50	87.50	9.00	9.00	57.00	57.00	0.00	0.00	0.00	0.00	0.00	0.00	19434
486041011	25660 SAN LUPE AVE	87.50	87.50	9.00	9.00	57.00	57.00	0.00	0.00	0.00	0.00	0.00	0.00	19434
486041012	25668 SAN LUPE AVE	87.50	87.50	9.00	9.00	57.00	57.00	0.00	0.00	0.00	0.00	0.00	0.00	19434
486041013	25676 SAN LUPE AVE	87.50	87.50	9.00	9.00	57.00	57.00	0.00	0.00	0.00	0.00	0.00	0.00	19434
486041014	25684 SAN LUPE AVE	87.50	87.50	9.00	9.00	57.00	57.00	0.00	0.00	0.00	0.00	0.00	0.00	19434
486041015	25692 SAN LUPE AVE	87.50	87.50	9.00	9.00	57.00	57.00	0.00	0.00	0.00	0.00	0.00	0.00	19434
486041016	25700 SAN LUPE AVE	87.50	87.50	9.00	9.00	57.00	57.00	0.00	0.00	0.00	0.00	0.00	0.00	19434
486041017	25708 SAN LUPE AVE	87.50	87.50	9.00	9.00	57.00	57.00	0.00	0.00	0.00	0.00	0.00	0.00	19434
486041018	25716 SAN LUPE AVE	87.50	87.50	9.00	9.00	57.00	57.00	0.00	0.00	0.00	0.00	0.00	0.00	19434
486041019	25724 SAN LUPE AVE	87.50	87.50	9.00	9.00	57.00	57.00	0.00	0.00	0.00	0.00	0.00	0.00	19434
486041020	25732 SAN LUPE AVE	87.50	87.50	9.00	9.00	57.00	57.00	0.00	0.00	0.00	0.00	0.00	0.00	19434
486041021	25740 SAN LUPE AVE	87.50	87.50	9.00	9.00	57.00	57.00	0.00	0.00	0.00	0.00	0.00	0.00	19434
486042001	25581 SAN LUPE AVE	87.50	87.50	9.00	9.00	57.00	57.00	0.00	0.00	0.00	0.00	0.00	0.00	19434
486042002	25589 SAN LUPE AVE	87.50	87.50	9.00	9.00	57.00	57.00	0.00	0.00	0.00	0.00	0.00	0.00	19434
486042003	25595 SAN LUPE AVE	87.50	87.50	9.00	9.00	57.00	57.00	0.00	0.00	0.00	0.00	0.00	0.00	19434
486042004	25603 SAN LUPE AVE	87.50	87.50	9.00	9.00	57.00	57.00	0.00	0.00	0.00	0.00	0.00	0.00	19434
486042005	25615 SAN LUPE AVE	87.50	87.50	9.00	9.00	57.00	57.00	0.00	0.00	0.00	0.00	0.00	0.00	19434
486042006	25653 SAN LUPE AVE	87.50	87.50	9.00	9.00	57.00	57.00	0.00	0.00	0.00	0.00	0.00	0.00	19434
486042007	25667 SAN LUPE AVE	87.50	87.50	9.00	9.00	57.00	57.00	0.00	0.00	0.00	0.00	0.00	0.00	19434
486042008	25675 SAN LUPE AVE	87.50	87.50	9.00	9.00	57.00	57.00	0.00	0.00	0.00	0.00	0.00	0.00	19434
486042009	25683 SAN LUPE AVE	87.50	87.50	9.00	9.00	57.00	57.00	0.00	0.00	0.00	0.00	0.00	0.00	19434
486042010	25691 SAN LUPE AVE	87.50	87.50	9.00	9.00	57.00	57.00	0.00	0.00	0.00	0.00	0.00	0.00	19434
486042011	25701 SAN LUPE AVE	87.50	87.50	9.00	9.00	57.00	57.00	0.00	0.00	0.00	0.00	0.00	0.00	19434
486042012	25709 SAN LUPE AVE	87.50	87.50	9.00	9.00	57.00	57.00	0.00	0.00	0.00	0.00	0.00	0.00	19434
486042013	25717 SAN LUPE AVE	87.50	87.50	9.00	9.00	57.00	57.00	0.00	0.00	0.00	0.00	0.00	0.00	19434
486042014	25725 SAN LUPE AVE	87.50	87.50	9.00	9.00	57.00	57.00	0.00	0.00	0.00	0.00	0.00	0.00	19434
486042015	15047 RIO GRANDE DR	87.50	87.50	9.00	9.00	57.00	57.00	0.00	0.00	0.00	0.00	0.00	0.00	19434
486042016	15061 RIO GRANDE DR	87.50	87.50	9.00	9.00	57.00	57.00	0.00	0.00	0.00	0.00	0.00	0.00	19434
486042017	15071 RIO GRANDE DR	87.50	87.50	9.00	9.00	57.00	57.00	0.00	0.00	0.00	0.00	0.00	0.00	19434
486042018	15083 RIO GRANDE DR	87.50	87.50	9.00	9.00	57.00	57.00	0.00	0.00	0.00	0.00	0.00	0.00	19434
486042019	15095 RIO GRANDE DR	87.50	87.50	9.00	9.00	57.00	57.00	0.00	0.00	0.00	0.00	0.00	0.00	19434
486042020	15107 RIO GRANDE DR	87.50	87.50	9.00	9.00	57.00	57.00	0.00	0.00	0.00	0.00	0.00	0.00	19434
486042021	15110 MARTE CIR	87.50	87.50	9.00	9.00	57.00	57.00	0.00	0.00	0.00	0.00	0.00	0.00	19434
486042022	15098 MARTE CIR	87.50	87.50	9.00	9.00	57.00	57.00	0.00	0.00	0.00	0.00	0.00	0.00	19434
486042023	15086 MARTE CIR	87.50	87.50	9.00	9.00	57.00	57.00	0.00	0.00	0.00	0.00	0.00	0.00	19434

MORENO VALLEY COMMUNITY SERVICES DISTRICT
FISCAL YEAR 2015/16 MAXIMUM AND APPLIED PARCEL TAXES/CHARGES

ASSESSOR'S PARCEL NUMBER	SITUS ADDRESS	ZONE A		ZONE C		ZONE D		ZONE E		ZONE M		ZONE S		TRACT NUMBER
		MAXIMUM	APPLIED	MAXIMUM	APPLIED	MAXIMUM	APPLIED	MAXIMUM	APPLIED	MAXIMUM	APPLIED	MAXIMUM	APPLIED	
486042024	15076 MARTE CIR	87.50	87.50	9.00	9.00	57.00	57.00	0.00	0.00	0.00	0.00	0.00	0.00	19434
486042025	15085 MARTE CIR	87.50	87.50	9.00	9.00	57.00	57.00	0.00	0.00	0.00	0.00	0.00	0.00	19434
486042026	15099 MARTE CIR	87.50	87.50	9.00	9.00	57.00	57.00	0.00	0.00	0.00	0.00	0.00	0.00	19434
486042027	15111 MARTE CIR	87.50	87.50	9.00	9.00	57.00	57.00	0.00	0.00	0.00	0.00	0.00	0.00	19434
486042028	15108 CALLE RENFRO	87.50	87.50	9.00	9.00	57.00	57.00	0.00	0.00	0.00	0.00	0.00	0.00	19434
486042029	15096 CALLE RENFRO	87.50	87.50	9.00	9.00	57.00	57.00	0.00	0.00	0.00	0.00	0.00	0.00	19434
486042030	15084 CALLE RENFRO	87.50	87.50	9.00	9.00	57.00	57.00	0.00	0.00	0.00	0.00	0.00	0.00	19434
486042031	15074 CALLE RENFRO	87.50	87.50	9.00	9.00	57.00	57.00	0.00	0.00	0.00	0.00	0.00	0.00	19434
486042032	15085 CALLE RENFRO	87.50	87.50	9.00	9.00	57.00	57.00	0.00	0.00	0.00	0.00	0.00	0.00	19434
486042033	15097 CALLE RENFRO	87.50	87.50	9.00	9.00	57.00	57.00	0.00	0.00	0.00	0.00	0.00	0.00	19434
486042034	15109 CALLE RENFRO	87.50	87.50	9.00	9.00	57.00	57.00	0.00	0.00	0.00	0.00	0.00	0.00	19434
486043001	15012 RIO GRANDE DR	87.50	87.50	9.00	9.00	57.00	57.00	0.00	0.00	0.00	0.00	0.00	0.00	19434
486043002	15024 RIO GRANDE DR	87.50	87.50	9.00	9.00	57.00	57.00	0.00	0.00	0.00	0.00	0.00	0.00	19434
486043003	15036 RIO GRANDE DR	87.50	87.50	9.00	9.00	57.00	57.00	0.00	0.00	0.00	0.00	0.00	0.00	19434
486043004	15048 RIO GRANDE DR	87.50	87.50	9.00	9.00	57.00	57.00	0.00	0.00	0.00	0.00	0.00	0.00	19434
486043005	15060 RIO GRANDE DR	87.50	87.50	9.00	9.00	57.00	57.00	0.00	0.00	0.00	0.00	0.00	0.00	19434
486043006	15072 RIO GRANDE DR	87.50	87.50	9.00	9.00	57.00	57.00	0.00	0.00	0.00	0.00	0.00	0.00	19434
486043007	15084 RIO GRANDE DR	87.50	87.50	9.00	9.00	57.00	57.00	0.00	0.00	0.00	0.00	0.00	0.00	19434
486043008	15096 RIO GRANDE DR	87.50	87.50	9.00	9.00	57.00	57.00	0.00	0.00	0.00	0.00	0.00	0.00	19434
486043009	15108 RIO GRANDE DR	87.50	87.50	9.00	9.00	57.00	57.00	0.00	0.00	0.00	0.00	0.00	0.00	19434
486051001	25508 SAN LUPE AVE	87.50	87.50	9.00	9.00	57.00	57.00	0.00	0.00	0.00	0.00	0.00	0.00	19434
486051002	25516 SAN LUPE AVE	87.50	87.50	9.00	9.00	57.00	57.00	0.00	0.00	0.00	0.00	0.00	0.00	19434
486051003	25524 SAN LUPE AVE	87.50	87.50	9.00	9.00	57.00	57.00	0.00	0.00	0.00	0.00	0.00	0.00	19434
486051004	25532 SAN LUPE AVE	87.50	87.50	9.00	9.00	57.00	57.00	0.00	0.00	0.00	0.00	0.00	0.00	19434
486051005	25540 SAN LUPE AVE	87.50	87.50	9.00	9.00	57.00	57.00	0.00	0.00	0.00	0.00	0.00	0.00	19434
486051006	25548 SAN LUPE AVE	87.50	87.50	9.00	9.00	57.00	57.00	0.00	0.00	0.00	0.00	0.00	0.00	19434
486051007	25556 SAN LUPE AVE	87.50	87.50	9.00	9.00	57.00	57.00	0.00	0.00	0.00	0.00	0.00	0.00	19434
486051008	25564 SAN LUPE AVE	87.50	87.50	9.00	9.00	57.00	57.00	0.00	0.00	0.00	0.00	0.00	0.00	19434
486051009	25572 SAN LUPE AVE	87.50	87.50	9.00	9.00	57.00	57.00	0.00	0.00	0.00	0.00	0.00	0.00	19434
486052001	25541 SAN LUPE AVE	87.50	87.50	9.00	9.00	57.00	57.00	0.00	0.00	0.00	0.00	0.00	0.00	19434
486052002	25547 SAN LUPE AVE	87.50	87.50	9.00	9.00	57.00	57.00	0.00	0.00	0.00	0.00	0.00	0.00	19434
486052003	25555 SAN LUPE AVE	87.50	87.50	9.00	9.00	57.00	57.00	0.00	0.00	0.00	0.00	0.00	0.00	19434
486052004	25563 SAN LUPE AVE	87.50	87.50	9.00	9.00	57.00	57.00	0.00	0.00	0.00	0.00	0.00	0.00	19434
486052005	25571 SAN LUPE AVE	87.50	87.50	9.00	9.00	57.00	57.00	0.00	0.00	0.00	0.00	0.00	0.00	19434
486052006	15121 CALLE RENFRO	87.50	87.50	9.00	9.00	57.00	57.00	0.00	0.00	0.00	0.00	0.00	0.00	19434
486052007	15135 CALLE RENFRO	87.50	87.50	9.00	9.00	57.00	57.00	0.00	0.00	0.00	0.00	0.00	0.00	19434
486052008	15147 CALLE RENFRO	87.50	87.50	9.00	9.00	57.00	57.00	0.00	0.00	0.00	0.00	0.00	0.00	19434

MORENO VALLEY COMMUNITY SERVICES DISTRICT
FISCAL YEAR 2015/16 MAXIMUM AND APPLIED PARCEL TAXES/CHARGES

ASSESSOR'S PARCEL NUMBER	SITUS ADDRESS	ZONE A		ZONE C		ZONE D		ZONE E		ZONE M		ZONE S		TRACT NUMBER
		MAXIMUM	APPLIED	MAXIMUM	APPLIED	MAXIMUM	APPLIED	MAXIMUM	APPLIED	MAXIMUM	APPLIED	MAXIMUM	APPLIED	
486052009	15159 CALLE RENFRO	87.50	87.50	9.00	9.00	57.00	57.00	0.00	0.00	0.00	0.00	0.00	0.00	19434
486052010	15171 CALLE RENFRO	87.50	87.50	9.00	9.00	57.00	57.00	0.00	0.00	0.00	0.00	0.00	0.00	19434
486053001	15123 MARTE CIR	87.50	87.50	9.00	9.00	57.00	57.00	0.00	0.00	0.00	0.00	0.00	0.00	19434
486053002	15137 MARTE CIR	87.50	87.50	9.00	9.00	57.00	57.00	0.00	0.00	0.00	0.00	0.00	0.00	19434
486053003	15147 MARTE CIR	87.50	87.50	9.00	9.00	57.00	57.00	0.00	0.00	0.00	0.00	0.00	0.00	19434
486053004	15161 MARTE CIR	87.50	87.50	9.00	9.00	57.00	57.00	0.00	0.00	0.00	0.00	0.00	0.00	19434
486053005	15173 MARTE CIR	87.50	87.50	9.00	9.00	57.00	57.00	0.00	0.00	0.00	0.00	0.00	0.00	19434
486053006	15170 CALLE RENFRO	87.50	87.50	9.00	9.00	57.00	57.00	0.00	0.00	0.00	0.00	0.00	0.00	19434
486053007	15158 CALLE RENFRO	87.50	87.50	9.00	9.00	57.00	57.00	0.00	0.00	0.00	0.00	0.00	0.00	19434
486053008	15146 CALLE RENFRO	87.50	87.50	9.00	9.00	57.00	57.00	0.00	0.00	0.00	0.00	0.00	0.00	19434
486053009	15134 CALLE RENFRO	87.50	87.50	9.00	9.00	57.00	57.00	0.00	0.00	0.00	0.00	0.00	0.00	19434
486053010	15120 CALLE RENFRO	87.50	87.50	9.00	9.00	57.00	57.00	0.00	0.00	0.00	0.00	0.00	0.00	19434
486054001	15119 RIO GRANDE DR	87.50	87.50	9.00	9.00	57.00	57.00	0.00	0.00	0.00	0.00	0.00	0.00	19434
486054002	15133 RIO GRANDE DR	87.50	87.50	9.00	9.00	57.00	57.00	0.00	0.00	0.00	0.00	0.00	0.00	19434
486054003	15145 RIO GRANDE DR	87.50	87.50	9.00	9.00	57.00	57.00	0.00	0.00	0.00	0.00	0.00	0.00	19434
486054004	15161 RIO GRANDE DR	87.50	87.50	9.00	9.00	57.00	57.00	0.00	0.00	0.00	0.00	0.00	0.00	19434
486054005	15172 MARTE CIR	87.50	87.50	9.00	9.00	57.00	57.00	0.00	0.00	0.00	0.00	0.00	0.00	19434
486054006	15160 MARTE CIR	87.50	87.50	9.00	9.00	57.00	57.00	0.00	0.00	0.00	0.00	0.00	0.00	19434
486054007	15148 MARTE CIR	87.50	87.50	9.00	9.00	57.00	57.00	0.00	0.00	0.00	0.00	0.00	0.00	19434
486054008	15136 MARTE CIR	87.50	87.50	9.00	9.00	57.00	57.00	0.00	0.00	0.00	0.00	0.00	0.00	19434
486054009	15122 MARTE CIR	87.50	87.50	9.00	9.00	57.00	57.00	0.00	0.00	0.00	0.00	0.00	0.00	19434
486055001	15120 RIO GRANDE DR	87.50	87.50	9.00	9.00	57.00	57.00	0.00	0.00	0.00	0.00	0.00	0.00	19434
486055002	15132 RIO GRANDE DR	87.50	87.50	9.00	9.00	57.00	57.00	0.00	0.00	0.00	0.00	0.00	0.00	19434
486055003	15144 RIO GRANDE DR	87.50	87.50	9.00	9.00	57.00	57.00	0.00	0.00	0.00	0.00	0.00	0.00	19434
486055004	15156 RIO GRANDE DR	87.50	87.50	9.00	9.00	57.00	57.00	0.00	0.00	0.00	0.00	0.00	0.00	19434
486055005	15168 RIO GRANDE DR	87.50	87.50	9.00	9.00	57.00	57.00	0.00	0.00	0.00	0.00	0.00	0.00	19434
486055006	15180 RIO GRANDE DR	87.50	87.50	9.00	9.00	57.00	57.00	0.00	0.00	0.00	0.00	0.00	0.00	19434
486055007	15192 RIO GRANDE DR	87.50	87.50	9.00	9.00	57.00	57.00	0.00	0.00	0.00	0.00	0.00	0.00	19434
486055008	15204 RIO GRANDE DR	87.50	87.50	9.00	9.00	57.00	57.00	0.00	0.00	0.00	0.00	0.00	0.00	19434
486055009	15216 RIO GRANDE DR	87.50	87.50	9.00	9.00	57.00	57.00	0.00	0.00	0.00	0.00	0.00	0.00	19434
486056001	25548 MARGARET AVE	87.50	87.50	9.00	9.00	57.00	57.00	0.00	0.00	0.00	0.00	0.00	0.00	19434
486056002	25560 MARGARET AVE	87.50	87.50	9.00	9.00	57.00	57.00	0.00	0.00	0.00	0.00	0.00	0.00	19434
486056003	25572 MARGARET AVE	87.50	87.50	9.00	9.00	57.00	57.00	0.00	0.00	0.00	0.00	0.00	0.00	19434
486056004	25586 MARGARET AVE	87.50	87.50	9.00	9.00	57.00	57.00	0.00	0.00	0.00	0.00	0.00	0.00	19434
486056005	25598 MARGARET AVE	87.50	87.50	9.00	9.00	57.00	57.00	0.00	0.00	0.00	0.00	0.00	0.00	19434
486056006	25610 MARGARET AVE	87.50	87.50	9.00	9.00	57.00	57.00	0.00	0.00	0.00	0.00	0.00	0.00	19434
486056007	25622 MARGARET AVE	87.50	87.50	9.00	9.00	57.00	57.00	0.00	0.00	0.00	0.00	0.00	0.00	19434

MORENO VALLEY COMMUNITY SERVICES DISTRICT
FISCAL YEAR 2015/16 MAXIMUM AND APPLIED PARCEL TAXES/CHARGES

ASSESSOR'S PARCEL NUMBER	SITUS ADDRESS	ZONE A		ZONE C		ZONE D		ZONE E		ZONE M		ZONE S		TRACT NUMBER
		MAXIMUM	APPLIED	MAXIMUM	APPLIED	MAXIMUM	APPLIED	MAXIMUM	APPLIED	MAXIMUM	APPLIED	MAXIMUM	APPLIED	
486056008	25634 MARGARET AVE	87.50	87.50	9.00	9.00	57.00	57.00	0.00	0.00	0.00	0.00	0.00	0.00	19434
486056009	25646 MARGARET AVE	87.50	87.50	9.00	9.00	57.00	57.00	0.00	0.00	0.00	0.00	0.00	0.00	19434
486056010	25658 MARGARET AVE	87.50	87.50	9.00	9.00	57.00	57.00	0.00	0.00	0.00	0.00	0.00	0.00	19434
486056011	25670 MARGARET AVE	87.50	87.50	9.00	9.00	57.00	57.00	0.00	0.00	0.00	0.00	0.00	0.00	19434
486056012	25690 MARGARET AVE	87.50	87.50	9.00	9.00	57.00	57.00	0.00	0.00	0.00	0.00	0.00	0.00	19434
486056013	25704 MARGARET AVE	87.50	87.50	9.00	9.00	57.00	57.00	0.00	0.00	0.00	0.00	0.00	0.00	19434
486056014	25705 ESTRELLAS LN	87.50	87.50	9.00	9.00	57.00	57.00	0.00	0.00	0.00	0.00	0.00	0.00	19434
486056015	25691 ESTRELLAS LN	87.50	87.50	9.00	9.00	57.00	57.00	0.00	0.00	0.00	0.00	0.00	0.00	19434
486056016	25671 ESTRELLAS LN	87.50	87.50	9.00	9.00	57.00	57.00	0.00	0.00	0.00	0.00	0.00	0.00	19434
486056017	25659 ESTRELLAS LN	87.50	87.50	9.00	9.00	57.00	57.00	0.00	0.00	0.00	0.00	0.00	0.00	19434
486056018	25647 ESTRELLAS LN	87.50	87.50	9.00	9.00	57.00	57.00	0.00	0.00	0.00	0.00	0.00	0.00	19434
486056019	25635 ESTRELLAS LN	87.50	87.50	9.00	9.00	57.00	57.00	0.00	0.00	0.00	0.00	0.00	0.00	19434
486056020	25623 ESTRELLAS LN	87.50	87.50	9.00	9.00	57.00	57.00	0.00	0.00	0.00	0.00	0.00	0.00	19434
486056021	25611 ESTRELLAS LN	87.50	87.50	9.00	9.00	57.00	57.00	0.00	0.00	0.00	0.00	0.00	0.00	19434
486056022	25599 ESTRELLAS LN	87.50	87.50	9.00	9.00	57.00	57.00	0.00	0.00	0.00	0.00	0.00	0.00	19434
486056023	25587 ESTRELLAS LN	87.50	87.50	9.00	9.00	57.00	57.00	0.00	0.00	0.00	0.00	0.00	0.00	19434
486056024	25573 ESTRELLAS LN	87.50	87.50	9.00	9.00	57.00	57.00	0.00	0.00	0.00	0.00	0.00	0.00	19434
486056025	25563 ESTRELLAS LN	87.50	87.50	9.00	9.00	57.00	57.00	0.00	0.00	0.00	0.00	0.00	0.00	19434
486056026	25547 ESTRELLAS LN	87.50	87.50	9.00	9.00	57.00	57.00	0.00	0.00	0.00	0.00	0.00	0.00	19434
486057001	25729 MARGARET AVE	87.50	87.50	9.00	9.00	57.00	57.00	0.00	0.00	0.00	0.00	0.00	0.00	19434
486057002	25717 MARGARET AVE	87.50	87.50	9.00	9.00	57.00	57.00	0.00	0.00	0.00	0.00	0.00	0.00	19434
486057003	25705 MARGARET AVE	87.50	87.50	9.00	9.00	57.00	57.00	0.00	0.00	0.00	0.00	0.00	0.00	19434
486057004	25693 MARGARET AVE	87.50	87.50	9.00	9.00	57.00	57.00	0.00	0.00	0.00	0.00	0.00	0.00	19434
486057005	25681 MARGARET AVE	87.50	87.50	9.00	9.00	57.00	57.00	0.00	0.00	0.00	0.00	0.00	0.00	19434
486057006	25669 MARGARET AVE	87.50	87.50	9.00	9.00	57.00	57.00	0.00	0.00	0.00	0.00	0.00	0.00	19434
486057007	25657 MARGARET AVE	87.50	87.50	9.00	9.00	57.00	57.00	0.00	0.00	0.00	0.00	0.00	0.00	19434
486057008	25645 MARGARET AVE	87.50	87.50	9.00	9.00	57.00	57.00	0.00	0.00	0.00	0.00	0.00	0.00	19434
486057009	25633 MARGARET AVE	87.50	87.50	9.00	9.00	57.00	57.00	0.00	0.00	0.00	0.00	0.00	0.00	19434
486057010	25621 MARGARET AVE	87.50	87.50	9.00	9.00	57.00	57.00	0.00	0.00	0.00	0.00	0.00	0.00	19434
486057011	25609 MARGARET AVE	87.50	87.50	9.00	9.00	57.00	57.00	0.00	0.00	0.00	0.00	0.00	0.00	19434
486057012	25597 MARGARET AVE	87.50	87.50	9.00	9.00	57.00	57.00	0.00	0.00	0.00	0.00	0.00	0.00	19434
486057013	25585 MARGARET AVE	87.50	87.50	9.00	9.00	57.00	57.00	0.00	0.00	0.00	0.00	0.00	0.00	19434
486057014	25573 MARGARET AVE	87.50	87.50	9.00	9.00	57.00	57.00	0.00	0.00	0.00	0.00	0.00	0.00	19434
486057015	25561 MARGARET AVE	87.50	87.50	9.00	9.00	57.00	57.00	0.00	0.00	0.00	0.00	0.00	0.00	19434
486057016	25549 MARGARET AVE	87.50	87.50	9.00	9.00	57.00	57.00	0.00	0.00	0.00	0.00	0.00	0.00	19434
486057017	25537 MARGARET AVE	87.50	87.50	9.00	9.00	57.00	57.00	0.00	0.00	0.00	0.00	0.00	0.00	19434
486057018	25525 MARGARET AVE	87.50	87.50	9.00	9.00	57.00	57.00	0.00	0.00	0.00	0.00	0.00	0.00	19434

MORENO VALLEY COMMUNITY SERVICES DISTRICT
 FISCAL YEAR 2015/16 MAXIMUM AND APPLIED PARCEL TAXES/CHARGES

ASSESSOR'S PARCEL NUMBER	SITUS ADDRESS	ZONE A		ZONE C		ZONE D		ZONE E		ZONE M		ZONE S		TRACT NUMBER
		MAXIMUM	APPLIED	MAXIMUM	APPLIED	MAXIMUM	APPLIED	MAXIMUM	APPLIED	MAXIMUM	APPLIED	MAXIMUM	APPLIED	
486057019	25513 MARGARET AVE	87.50	87.50	9.00	9.00	57.00	57.00	0.00	0.00	0.00	0.00	0.00	0.00	19434
486061001	15245 PATRICIA ST	87.50	87.50	9.00	9.00	0.00	0.00	0.00	0.00	0.00	0.00	0.00	0.00	
486061002	15235 PATRICIA ST	87.50	87.50	9.00	9.00	0.00	0.00	0.00	0.00	0.00	0.00	0.00	0.00	
486061003	15223 PATRICIA ST	87.50	87.50	9.00	9.00	0.00	0.00	0.00	0.00	0.00	0.00	0.00	0.00	
486061004	15211 PATRICIA ST	87.50	87.50	9.00	9.00	0.00	0.00	0.00	0.00	0.00	0.00	0.00	0.00	
486061005	15197 PATRICIA ST	87.50	87.50	9.00	9.00	0.00	0.00	0.00	0.00	0.00	0.00	0.00	0.00	
486061006	15185 PATRICIA ST	87.50	87.50	9.00	9.00	0.00	0.00	0.00	0.00	0.00	0.00	0.00	0.00	
486061007	15175 PATRICIA ST	87.50	87.50	9.00	9.00	0.00	0.00	0.00	0.00	0.00	0.00	0.00	0.00	
486061008		87.50	87.50	9.00	9.00	0.00	0.00	0.00	0.00	0.00	0.00	0.00	0.00	
486061009	15184 PATRICIA ST	87.50	87.50	9.00	9.00	0.00	0.00	0.00	0.00	0.00	0.00	0.00	0.00	
486061010	15196 PATRICIA ST	87.50	87.50	9.00	9.00	0.00	0.00	0.00	0.00	0.00	0.00	0.00	0.00	
486061011	15210 PATRICIA ST	87.50	87.50	9.00	9.00	0.00	0.00	0.00	0.00	0.00	0.00	0.00	0.00	
486061012	25320 MARGARET AVE	87.50	87.50	9.00	9.00	0.00	0.00	0.00	0.00	0.00	0.00	0.00	0.00	
486061013	15197 CANDICE CT	87.50	87.50	9.00	9.00	0.00	0.00	0.00	0.00	0.00	0.00	0.00	0.00	
486061014	15185 CANDICE CT	87.50	87.50	9.00	9.00	0.00	0.00	0.00	0.00	0.00	0.00	0.00	0.00	
486061015	15175 CANDICE CT	87.50	87.50	9.00	9.00	0.00	0.00	0.00	0.00	0.00	0.00	0.00	0.00	
486061016	15176 CANDICE CT	87.50	87.50	9.00	9.00	0.00	0.00	0.00	0.00	0.00	0.00	0.00	0.00	
486061017	15186 CANDICE CT	87.50	87.50	9.00	9.00	0.00	0.00	0.00	0.00	0.00	0.00	0.00	0.00	
486061018	15196 CANDICE CT	87.50	87.50	9.00	9.00	0.00	0.00	0.00	0.00	0.00	0.00	0.00	0.00	
486061019	25350 MARGARET AVE	87.50	87.50	9.00	9.00	0.00	0.00	0.00	0.00	0.00	0.00	0.00	0.00	
486061020	25376 MARGARET AVE	87.50	87.50	9.00	9.00	0.00	0.00	0.00	0.00	0.00	0.00	0.00	0.00	
486061021	15197 JOSEPHINE CT	87.50	87.50	9.00	9.00	0.00	0.00	0.00	0.00	0.00	0.00	0.00	0.00	
486061022	15185 JOSEPHINE CT	87.50	87.50	9.00	9.00	0.00	0.00	0.00	0.00	0.00	0.00	0.00	0.00	
486061023	15175 JOSEPHINE CT	87.50	87.50	9.00	9.00	0.00	0.00	0.00	0.00	0.00	0.00	0.00	0.00	
486061024	15176 JOSEPHINE CT	87.50	87.50	9.00	9.00	0.00	0.00	0.00	0.00	0.00	0.00	0.00	0.00	
486061025	15186 JOSEPHINE CT	87.50	87.50	9.00	9.00	0.00	0.00	0.00	0.00	0.00	0.00	0.00	0.00	
486061026	15196 JOSEPHINE CT	87.50	87.50	9.00	9.00	0.00	0.00	0.00	0.00	0.00	0.00	0.00	0.00	
486061027	25410 MARGARET AVE	87.50	87.50	9.00	9.00	0.00	0.00	0.00	0.00	0.00	0.00	0.00	0.00	
486061028	25440 MARGARET AVE	87.50	87.50	9.00	9.00	0.00	0.00	0.00	0.00	0.00	0.00	0.00	0.00	
486061029	15197 RENCHER CT	87.50	87.50	9.00	9.00	0.00	0.00	0.00	0.00	0.00	0.00	0.00	0.00	
486061030	15185 RENCHER CT	87.50	87.50	9.00	9.00	0.00	0.00	0.00	0.00	0.00	0.00	0.00	0.00	
486061031	15175 RENCHER CT	87.50	87.50	9.00	9.00	0.00	0.00	0.00	0.00	0.00	0.00	0.00	0.00	
486061032	15176 RENCHER CT	87.50	87.50	9.00	9.00	0.00	0.00	0.00	0.00	0.00	0.00	0.00	0.00	
486061033	15186 RENCHER CT	87.50	87.50	9.00	9.00	0.00	0.00	0.00	0.00	0.00	0.00	0.00	0.00	
486061034	15196 RENCHER CT	87.50	87.50	9.00	9.00	0.00	0.00	0.00	0.00	0.00	0.00	0.00	0.00	
486061035	15210 RENCHER CT	87.50	87.50	9.00	9.00	0.00	0.00	0.00	0.00	0.00	0.00	0.00	0.00	
486061036	15211 CHELBANA WAY	87.50	87.50	9.00	9.00	0.00	0.00	0.00	0.00	0.00	0.00	0.00	0.00	

MORENO VALLEY COMMUNITY SERVICES DISTRICT
FISCAL YEAR 2015/16 MAXIMUM AND APPLIED PARCEL TAXES/CHARGES

ASSESSOR'S PARCEL NUMBER	SITUS ADDRESS	ZONE A		ZONE C		ZONE D		ZONE E		ZONE M		ZONE S		TRACT NUMBER
		MAXIMUM	APPLIED	MAXIMUM	APPLIED	MAXIMUM	APPLIED	MAXIMUM	APPLIED	MAXIMUM	APPLIED	MAXIMUM	APPLIED	
486061037	15197 CHELBANA WAY	87.50	87.50	9.00	9.00	0.00	0.00	0.00	0.00	0.00	0.00	0.00	0.00	
486061038	15185 CHELBANA WAY	87.50	87.50	9.00	9.00	0.00	0.00	0.00	0.00	0.00	0.00	0.00	0.00	
486061039	15175 CHELBAMA WAY	87.50	87.50	9.00	9.00	0.00	0.00	0.00	0.00	0.00	0.00	0.00	0.00	
486062001	25497 MARGARET AVE	87.50	87.50	9.00	9.00	0.00	0.00	0.00	0.00	0.00	0.00	0.00	0.00	
486062002	25485 MARGARET AVE	87.50	87.50	9.00	9.00	0.00	0.00	0.00	0.00	0.00	0.00	0.00	0.00	
486062003	25473 MARGARET AVE	87.50	87.50	9.00	9.00	0.00	0.00	0.00	0.00	0.00	0.00	0.00	0.00	
486062004	25461 MARGARET AVE	87.50	87.50	9.00	9.00	0.00	0.00	0.00	0.00	0.00	0.00	0.00	0.00	
486062005	25449 MARGARET AVE	87.50	87.50	9.00	9.00	0.00	0.00	0.00	0.00	0.00	0.00	0.00	0.00	
486062006	25437 MARGARET AVE	87.50	87.50	9.00	9.00	0.00	0.00	0.00	0.00	0.00	0.00	0.00	0.00	
486062007	25425 MARGARET AVE	87.50	87.50	9.00	9.00	0.00	0.00	0.00	0.00	0.00	0.00	0.00	0.00	
486062008	25413 MARGARET AVE	87.50	87.50	9.00	9.00	0.00	0.00	0.00	0.00	0.00	0.00	0.00	0.00	
486062009	25401 MARGARET AVE	87.50	87.50	9.00	9.00	0.00	0.00	0.00	0.00	0.00	0.00	0.00	0.00	
486062010	25387 MARGARET AVE	87.50	87.50	9.00	9.00	0.00	0.00	0.00	0.00	0.00	0.00	0.00	0.00	
486062011	25375 MARGARET AVE	87.50	87.50	9.00	9.00	0.00	0.00	0.00	0.00	0.00	0.00	0.00	0.00	
486062012	25363 MARGARET AVE	87.50	87.50	9.00	9.00	0.00	0.00	0.00	0.00	0.00	0.00	0.00	0.00	
486062013	25351 MARGARET AVE	87.50	87.50	9.00	9.00	0.00	0.00	0.00	0.00	0.00	0.00	0.00	0.00	
486062014	25339 MARGARET AVE	87.50	87.50	9.00	9.00	0.00	0.00	0.00	0.00	0.00	0.00	0.00	0.00	
486062015	25327 MARGARET AVE	87.50	87.50	9.00	9.00	0.00	0.00	0.00	0.00	0.00	0.00	0.00	0.00	
486062016	25315 MARGARET AVE	87.50	87.50	9.00	9.00	0.00	0.00	0.00	0.00	0.00	0.00	0.00	0.00	
486062017	25303 MARGARET AVE	87.50	87.50	9.00	9.00	0.00	0.00	0.00	0.00	0.00	0.00	0.00	0.00	
486062018	25291 MARGARET AVE	87.50	87.50	9.00	9.00	0.00	0.00	0.00	0.00	0.00	0.00	0.00	0.00	
486070004	15170 PERRIS BLV	10587.50	10587.50	9.00	9.00	0.00	0.00	0.00	0.00	3205.67	3087.00	0.00	0.00	
486070009	15020 PERRIS BLV	87.50	87.50	9.00	9.00	0.00	0.00	0.00	0.00	0.00	0.00	0.00	0.00	
486070010	15030 PERRIS BLV	87.50	87.50	9.00	9.00	0.00	0.00	0.00	0.00	0.00	0.00	0.00	0.00	
486070012	25105 JOHN F KENNEDY DR	6212.50	6212.50	9.00	9.00	0.00	0.00	0.00	0.00	279.60	269.26	0.00	0.00	
486070013	25105 JOHN F KENNEDY DR	6912.50	6912.50	9.00	9.00	0.00	0.00	0.00	0.00	277.06	266.82	0.00	0.00	
486070016	15168 PERRIS BLV	10500.00	10500.00	9.00	9.00	0.00	0.00	0.00	0.00	3205.67	3087.00	0.00	0.00	
486081002	25020 FILAREE AVE	87.50	87.50	9.00	9.00	0.00	0.00	0.00	0.00	0.00	0.00	0.00	0.00	
486081003	25070 FILAREE AVE	87.50	87.50	9.00	9.00	0.00	0.00	0.00	0.00	0.00	0.00	0.00	0.00	
486081004	25082 FILAREE AVE	87.50	87.50	9.00	9.00	0.00	0.00	0.00	0.00	0.00	0.00	0.00	0.00	
486081005	25094 FILAREE AVE	87.50	87.50	9.00	9.00	0.00	0.00	0.00	0.00	0.00	0.00	0.00	0.00	
486081006	25106 FILAREE AVE	87.50	87.50	9.00	9.00	0.00	0.00	0.00	0.00	0.00	0.00	0.00	0.00	
486081007	25118 FILAREE AVE	87.50	87.50	9.00	9.00	0.00	0.00	0.00	0.00	0.00	0.00	0.00	0.00	
486081008	25130 FILAREE AVE	87.50	87.50	9.00	9.00	0.00	0.00	0.00	0.00	0.00	0.00	0.00	0.00	
486081009	25140 FILAREE AVE	87.50	87.50	9.00	9.00	0.00	0.00	0.00	0.00	0.00	0.00	0.00	0.00	
486081010	25152 FILAREE AVE	87.50	87.50	9.00	9.00	0.00	0.00	0.00	0.00	0.00	0.00	0.00	0.00	
486081011	25164 FILAREE AVE	87.50	87.50	9.00	9.00	0.00	0.00	0.00	0.00	0.00	0.00	0.00	0.00	

MORENO VALLEY COMMUNITY SERVICES DISTRICT
FISCAL YEAR 2015/16 MAXIMUM AND APPLIED PARCEL TAXES/CHARGES

ASSESSOR'S PARCEL NUMBER	SITUS ADDRESS	ZONE A		ZONE C		ZONE D		ZONE E		ZONE M		ZONE S		TRACT NUMBER
		MAXIMUM	APPLIED	MAXIMUM	APPLIED	MAXIMUM	APPLIED	MAXIMUM	APPLIED	MAXIMUM	APPLIED	MAXIMUM	APPLIED	
486081012	25176 FILAREE AVE	87.50	87.50	9.00	9.00	0.00	0.00	0.00	0.00	0.00	0.00	0.00	0.00	
486081013	25188 FILAREE AVE	87.50	87.50	9.00	9.00	0.00	0.00	0.00	0.00	0.00	0.00	0.00	0.00	
486081014	25200 FILAREE AVE	87.50	87.50	9.00	9.00	0.00	0.00	0.00	0.00	0.00	0.00	0.00	0.00	
486081015	25212 FILAREE AVE	87.50	87.50	9.00	9.00	0.00	0.00	0.00	0.00	0.00	0.00	0.00	0.00	
486081016	25224 FILAREE AVE	87.50	87.50	9.00	9.00	0.00	0.00	0.00	0.00	0.00	0.00	0.00	0.00	
486081017	25236 FILAREE AVE	87.50	87.50	9.00	9.00	0.00	0.00	0.00	0.00	0.00	0.00	0.00	0.00	
486081018	25248 FILAREE AVE	87.50	87.50	9.00	9.00	0.00	0.00	0.00	0.00	0.00	0.00	0.00	0.00	
486081019	25260 FILAREE AVE	87.50	87.50	9.00	9.00	0.00	0.00	0.00	0.00	0.00	0.00	0.00	0.00	
486081020	25272 FILAREE AVE	87.50	87.50	9.00	9.00	0.00	0.00	0.00	0.00	0.00	0.00	0.00	0.00	
486081021		87.50	87.50	9.00	9.00	0.00	0.00	0.00	0.00	0.00	0.00	0.00	0.00	
486082001	25071 FILAREE AVE	87.50	87.50	9.00	9.00	0.00	0.00	0.00	0.00	0.00	0.00	0.00	0.00	
486082002	25083 FILAREE AVE	87.50	87.50	9.00	9.00	0.00	0.00	0.00	0.00	0.00	0.00	0.00	0.00	
486082003	25095 FILAREE AVE	87.50	87.50	9.00	9.00	0.00	0.00	0.00	0.00	0.00	0.00	0.00	0.00	
486082004	25107 FILAREE AVE	87.50	87.50	9.00	9.00	0.00	0.00	0.00	0.00	0.00	0.00	0.00	0.00	
486082005	25119 FILAREE AVE	87.50	87.50	9.00	9.00	0.00	0.00	0.00	0.00	0.00	0.00	0.00	0.00	
486082006	25131 FILAREE AVE	87.50	87.50	9.00	9.00	0.00	0.00	0.00	0.00	0.00	0.00	0.00	0.00	
486082007	25141 FILAREE AVE	87.50	87.50	9.00	9.00	0.00	0.00	0.00	0.00	0.00	0.00	0.00	0.00	
486082008	25153 FILAREE AVE	87.50	87.50	9.00	9.00	0.00	0.00	0.00	0.00	0.00	0.00	0.00	0.00	
486082009	25165 FILAREE AVE	87.50	87.50	9.00	9.00	0.00	0.00	0.00	0.00	0.00	0.00	0.00	0.00	
486082010	25177 FILAREE AVE	87.50	87.50	9.00	9.00	0.00	0.00	0.00	0.00	0.00	0.00	0.00	0.00	
486082011	25189 FILAREE AVE	87.50	87.50	9.00	9.00	0.00	0.00	0.00	0.00	0.00	0.00	0.00	0.00	
486082012	25201 FILAREE AVE	87.50	87.50	9.00	9.00	0.00	0.00	0.00	0.00	0.00	0.00	0.00	0.00	
486082013	25213 FILAREE AVE	87.50	87.50	9.00	9.00	0.00	0.00	0.00	0.00	0.00	0.00	0.00	0.00	
486082014	25225 FILAREE AVE	87.50	87.50	9.00	9.00	0.00	0.00	0.00	0.00	0.00	0.00	0.00	0.00	
486082015	25237 FILAREE AVE	87.50	87.50	9.00	9.00	0.00	0.00	0.00	0.00	0.00	0.00	0.00	0.00	
486082016	25249 FILAREE AVE	87.50	87.50	9.00	9.00	0.00	0.00	0.00	0.00	0.00	0.00	0.00	0.00	
486082017	25261 FILAREE AVE	87.50	87.50	9.00	9.00	0.00	0.00	0.00	0.00	0.00	0.00	0.00	0.00	
486082018	25273 FILAREE AVE	87.50	87.50	9.00	9.00	0.00	0.00	0.00	0.00	0.00	0.00	0.00	0.00	
486082019	15313 PATRICIA ST	87.50	87.50	9.00	9.00	0.00	0.00	0.00	0.00	0.00	0.00	0.00	0.00	
486082020	15321 PATRICIA ST	87.50	87.50	9.00	9.00	0.00	0.00	0.00	0.00	0.00	0.00	0.00	0.00	
486082021	15333 PATRICIA ST	87.50	87.50	9.00	9.00	0.00	0.00	0.00	0.00	0.00	0.00	0.00	0.00	
486082022	15345 PATRICIA ST	87.50	87.50	9.00	9.00	0.00	0.00	0.00	0.00	0.00	0.00	0.00	0.00	
486082023	15359 PATRICIA ST	87.50	87.50	9.00	9.00	0.00	0.00	0.00	0.00	0.00	0.00	0.00	0.00	
486082024	15375 PATRICIA ST	87.50	87.50	9.00	9.00	0.00	0.00	0.00	0.00	0.00	0.00	0.00	0.00	
486082025	15385 PATRICIA ST	87.50	87.50	9.00	9.00	0.00	0.00	0.00	0.00	0.00	0.00	0.00	0.00	
486082026	15384 ELEANOR LN	87.50	87.50	9.00	9.00	0.00	0.00	0.00	0.00	0.00	0.00	0.00	0.00	
486082027	15374 ELEANOR LN	87.50	87.50	9.00	9.00	0.00	0.00	0.00	0.00	0.00	0.00	0.00	0.00	

MORENO VALLEY COMMUNITY SERVICES DISTRICT
 FISCAL YEAR 2015/16 MAXIMUM AND APPLIED PARCEL TAXES/CHARGES

ASSESSOR'S		ZONE A		ZONE C		ZONE D		ZONE E		ZONE M		ZONE S		TRACT NUMBER
PARCEL NUMBER	SITUS ADDRESS	MAXIMUM	APPLIED	MAXIMUM	APPLIED	MAXIMUM	APPLIED	MAXIMUM	APPLIED	MAXIMUM	APPLIED	MAXIMUM	APPLIED	
486082028	15358 ELEANOR LN	87.50	87.50	9.00	9.00	0.00	0.00	0.00	0.00	0.00	0.00	0.00	0.00	
486082029	15344 ELEANOR LN	87.50	87.50	9.00	9.00	0.00	0.00	0.00	0.00	0.00	0.00	0.00	0.00	
486082030	15332 ELEANOR LN	87.50	87.50	9.00	9.00	0.00	0.00	0.00	0.00	0.00	0.00	0.00	0.00	
486082031	15320 ELEANOR LN	87.50	87.50	9.00	9.00	0.00	0.00	0.00	0.00	0.00	0.00	0.00	0.00	
486082032	25224 FAY AVE	87.50	87.50	9.00	9.00	0.00	0.00	0.00	0.00	0.00	0.00	0.00	0.00	
486082033	25212 FAY AVE	87.50	87.50	9.00	9.00	0.00	0.00	0.00	0.00	0.00	0.00	0.00	0.00	
486082034	25200 FAY AVE	87.50	87.50	9.00	9.00	0.00	0.00	0.00	0.00	0.00	0.00	0.00	0.00	
486082035	25188 FAY AVE	87.50	87.50	9.00	9.00	0.00	0.00	0.00	0.00	0.00	0.00	0.00	0.00	
486082036	25176 FAY AVE	87.50	87.50	9.00	9.00	0.00	0.00	0.00	0.00	0.00	0.00	0.00	0.00	
486082037	25164 FAY AVE	87.50	87.50	9.00	9.00	0.00	0.00	0.00	0.00	0.00	0.00	0.00	0.00	
486082038	25152 FAY AVE	87.50	87.50	9.00	9.00	0.00	0.00	0.00	0.00	0.00	0.00	0.00	0.00	
486082039	25140 FAY AVE	87.50	87.50	9.00	9.00	0.00	0.00	0.00	0.00	0.00	0.00	0.00	0.00	
486082040	25130 FAY AVE	87.50	87.50	9.00	9.00	0.00	0.00	0.00	0.00	0.00	0.00	0.00	0.00	
486082041	25118 FAY AVE	87.50	87.50	9.00	9.00	0.00	0.00	0.00	0.00	0.00	0.00	0.00	0.00	
486082042	25106 FAY AVE	87.50	87.50	9.00	9.00	0.00	0.00	0.00	0.00	0.00	0.00	0.00	0.00	
486082043	25094 FAY AVE	87.50	87.50	9.00	9.00	0.00	0.00	0.00	0.00	0.00	0.00	0.00	0.00	
486082044	25082 FAY AVE	87.50	87.50	9.00	9.00	0.00	0.00	0.00	0.00	0.00	0.00	0.00	0.00	
486082045	25070 FAY AVE	87.50	87.50	9.00	9.00	0.00	0.00	0.00	0.00	0.00	0.00	0.00	0.00	
486083001	25071 FAY AVE	87.50	87.50	9.00	9.00	0.00	0.00	0.00	0.00	0.00	0.00	0.00	0.00	
486083002	25083 FAY AVE	87.50	87.50	9.00	9.00	0.00	0.00	0.00	0.00	0.00	0.00	0.00	0.00	
486083003	25095 FAY AVE	87.50	87.50	9.00	9.00	0.00	0.00	0.00	0.00	0.00	0.00	0.00	0.00	
486083004	25107 FAY AVE	87.50	87.50	9.00	9.00	0.00	0.00	0.00	0.00	0.00	0.00	0.00	0.00	
486083005	25119 FAY AVE	87.50	87.50	9.00	9.00	0.00	0.00	0.00	0.00	0.00	0.00	0.00	0.00	
486083006	25131 FAY AVE	87.50	87.50	9.00	9.00	0.00	0.00	0.00	0.00	0.00	0.00	0.00	0.00	
486083007	25141 FAY AVE	87.50	87.50	9.00	9.00	0.00	0.00	0.00	0.00	0.00	0.00	0.00	0.00	
486083008	25153 FAY AVE	87.50	87.50	9.00	9.00	0.00	0.00	0.00	0.00	0.00	0.00	0.00	0.00	
486083009	25165 FAY AVE	87.50	87.50	9.00	9.00	0.00	0.00	0.00	0.00	0.00	0.00	0.00	0.00	
486083010	25177 FAY AVE	87.50	87.50	9.00	9.00	0.00	0.00	0.00	0.00	0.00	0.00	0.00	0.00	
486083011	25189 FAY AVE	87.50	87.50	9.00	9.00	0.00	0.00	0.00	0.00	0.00	0.00	0.00	0.00	
486083012	25201 FAY AVE	87.50	87.50	9.00	9.00	0.00	0.00	0.00	0.00	0.00	0.00	0.00	0.00	
486083013	25213 FAY AVE	87.50	87.50	9.00	9.00	0.00	0.00	0.00	0.00	0.00	0.00	0.00	0.00	
486083014	25212 YOLANDA AVE	87.50	87.50	9.00	9.00	0.00	0.00	0.00	0.00	0.00	0.00	0.00	0.00	
486083015	25200 YOLANDA AVE	87.50	87.50	9.00	9.00	0.00	0.00	0.00	0.00	0.00	0.00	0.00	0.00	
486083016	25188 YOLANDA AVE	87.50	87.50	9.00	9.00	0.00	0.00	0.00	0.00	0.00	0.00	0.00	0.00	
486083017	25176 YOLANDA AVE	87.50	87.50	9.00	9.00	0.00	0.00	0.00	0.00	0.00	0.00	0.00	0.00	
486083018	25164 YOLANDA AVE	87.50	87.50	9.00	9.00	0.00	0.00	0.00	0.00	0.00	0.00	0.00	0.00	
486083019	25152 YOLANDA AVE	87.50	87.50	9.00	9.00	0.00	0.00	0.00	0.00	0.00	0.00	0.00	0.00	

MORENO VALLEY COMMUNITY SERVICES DISTRICT
FISCAL YEAR 2015/16 MAXIMUM AND APPLIED PARCEL TAXES/CHARGES

ASSESSOR'S PARCEL NUMBER	SITUS ADDRESS	ZONE A		ZONE C		ZONE D		ZONE E		ZONE M		ZONE S		TRACT NUMBER
		MAXIMUM	APPLIED	MAXIMUM	APPLIED	MAXIMUM	APPLIED	MAXIMUM	APPLIED	MAXIMUM	APPLIED	MAXIMUM	APPLIED	
486083020	25140 YOLANDA AVE	87.50	87.50	9.00	9.00	0.00	0.00	0.00	0.00	0.00	0.00	0.00	0.00	
486083021	25130 YOLANDA AVE	87.50	87.50	9.00	9.00	0.00	0.00	0.00	0.00	0.00	0.00	0.00	0.00	
486083022	25118 YOLANDA AVE	87.50	87.50	9.00	9.00	0.00	0.00	0.00	0.00	0.00	0.00	0.00	0.00	
486083023	25106 YOLANDA AVE	87.50	87.50	9.00	9.00	0.00	0.00	0.00	0.00	0.00	0.00	0.00	0.00	
486083024	25094 YOLANDA AVE	87.50	87.50	9.00	9.00	0.00	0.00	0.00	0.00	0.00	0.00	0.00	0.00	
486083025	25082 YOLANDA AVE	87.50	87.50	9.00	9.00	0.00	0.00	0.00	0.00	0.00	0.00	0.00	0.00	
486083026	25070 YOLANDA AVE	87.50	87.50	9.00	9.00	0.00	0.00	0.00	0.00	0.00	0.00	0.00	0.00	
486084002	15320 PERRIS BLV	87.50	87.50	9.00	9.00	0.00	0.00	0.00	0.00	0.00	0.00	0.00	0.00	
486084003	15332 PERRIS BLV	87.50	87.50	9.00	9.00	0.00	0.00	0.00	0.00	0.00	0.00	0.00	0.00	
486084004	15344 PERRIS BLV	350.00	350.00	9.00	9.00	0.00	0.00	0.00	0.00	0.00	0.00	0.00	0.00	
486084005	15360 PERRIS BLV	350.00	350.00	9.00	9.00	0.00	0.00	0.00	0.00	0.00	0.00	0.00	0.00	
486084007		87.50	87.50	9.00	9.00	0.00	0.00	0.00	0.00	0.00	0.00	0.00	0.00	
486084008	15384 PERRIS BLV	350.00	350.00	9.00	9.00	0.00	0.00	0.00	0.00	0.00	0.00	0.00	0.00	
486084009	15385 SHEILA ST	350.00	350.00	9.00	9.00	0.00	0.00	0.00	0.00	0.00	0.00	0.00	0.00	
486084010		87.50	87.50	9.00	9.00	0.00	0.00	0.00	0.00	0.00	0.00	0.00	0.00	
486084012	15359 SHEILA ST	350.00	350.00	9.00	9.00	0.00	0.00	0.00	0.00	0.00	0.00	0.00	0.00	
486084013	15345 SHEILA ST	350.00	350.00	9.00	9.00	0.00	0.00	0.00	0.00	0.00	0.00	0.00	0.00	
486084014	15333 SHEILA ST	87.50	87.50	9.00	9.00	0.00	0.00	0.00	0.00	0.00	0.00	0.00	0.00	
486084015	15321 SHEILA ST	350.00	350.00	9.00	9.00	0.00	0.00	0.00	0.00	0.00	0.00	0.00	0.00	
486091001	15394 PERRIS BLV	350.00	350.00	9.00	9.00	0.00	0.00	0.00	0.00	0.00	0.00	0.00	0.00	
486091002		87.50	87.50	9.00	9.00	0.00	0.00	0.00	0.00	0.00	0.00	0.00	0.00	
486091003	15414 PERRIS BLV	350.00	350.00	9.00	9.00	0.00	0.00	0.00	0.00	0.00	0.00	0.00	0.00	
486091004	15426 PERRIS BLV	350.00	350.00	9.00	9.00	0.00	0.00	0.00	0.00	0.00	0.00	0.00	0.00	
486091005		87.50	87.50	9.00	9.00	0.00	0.00	0.00	0.00	0.00	0.00	0.00	0.00	
486091006	15452 PERRIS BLV	350.00	350.00	9.00	9.00	0.00	0.00	0.00	0.00	0.00	0.00	0.00	0.00	
486091008	25020 GENTIAN AVE	87.50	87.50	9.00	9.00	0.00	0.00	0.00	0.00	0.00	0.00	0.00	0.00	
486091009	25030 GENTIAN AVE	87.50	87.50	9.00	9.00	0.00	0.00	0.00	0.00	0.00	0.00	0.00	0.00	
486091010	25040 GENTIAN AVE	87.50	87.50	9.00	9.00	0.00	0.00	0.00	0.00	0.00	0.00	0.00	0.00	
486091011	15453 SHEILA ST	350.00	350.00	9.00	9.00	0.00	0.00	0.00	0.00	0.00	0.00	0.00	0.00	
486091012		87.50	87.50	9.00	9.00	0.00	0.00	0.00	0.00	0.00	0.00	0.00	0.00	
486091013		87.50	87.50	9.00	9.00	0.00	0.00	0.00	0.00	0.00	0.00	0.00	0.00	
486091014	15427 SHEILA ST	350.00	350.00	9.00	9.00	0.00	0.00	0.00	0.00	0.00	0.00	0.00	0.00	
486091015	15415 SHEILA ST	350.00	350.00	9.00	9.00	0.00	0.00	0.00	0.00	0.00	0.00	0.00	0.00	
486091016		87.50	87.50	9.00	9.00	0.00	0.00	0.00	0.00	0.00	0.00	0.00	0.00	
486091017	15395 SHEILA ST	350.00	350.00	9.00	9.00	0.00	0.00	0.00	0.00	0.00	0.00	0.00	0.00	
486091018	25010 GENTIAN AVE	87.50	87.50	9.00	9.00	0.00	0.00	0.00	0.00	0.00	0.00	0.00	0.00	
486092001	25071 YOLANDA AVE	87.50	87.50	9.00	9.00	0.00	0.00	0.00	0.00	0.00	0.00	0.00	0.00	

MORENO VALLEY COMMUNITY SERVICES DISTRICT
FISCAL YEAR 2015/16 MAXIMUM AND APPLIED PARCEL TAXES/CHARGES

ASSESSOR'S PARCEL NUMBER	SITUS ADDRESS	ZONE A		ZONE C		ZONE D		ZONE E		ZONE M		ZONE S		TRACT NUMBER
		MAXIMUM	APPLIED	MAXIMUM	APPLIED	MAXIMUM	APPLIED	MAXIMUM	APPLIED	MAXIMUM	APPLIED	MAXIMUM	APPLIED	
486092002	25083 YOLANDA AVE	87.50	87.50	9.00	9.00	0.00	0.00	0.00	0.00	0.00	0.00	0.00	0.00	
486092003	25095 YOLANDA AVE	87.50	87.50	9.00	9.00	0.00	0.00	0.00	0.00	0.00	0.00	0.00	0.00	
486092004	25107 YOLANDA AVE	87.50	87.50	9.00	9.00	0.00	0.00	0.00	0.00	0.00	0.00	0.00	0.00	
486092005	25119 YOLANDA AVE	87.50	87.50	9.00	9.00	0.00	0.00	0.00	0.00	0.00	0.00	0.00	0.00	
486092006	25131 YOLANDA AVE	87.50	87.50	9.00	9.00	0.00	0.00	0.00	0.00	0.00	0.00	0.00	0.00	
486092007	25141 YOLANDA AVE	87.50	87.50	9.00	9.00	0.00	0.00	0.00	0.00	0.00	0.00	0.00	0.00	
486092008	25153 YOLANDA AVE	87.50	87.50	9.00	9.00	0.00	0.00	0.00	0.00	0.00	0.00	0.00	0.00	
486092009	25165 YOLANDA AVE	87.50	87.50	9.00	9.00	0.00	0.00	0.00	0.00	0.00	0.00	0.00	0.00	
486092010	25177 YOLANDA AVE	87.50	87.50	9.00	9.00	0.00	0.00	0.00	0.00	0.00	0.00	0.00	0.00	
486092011	25189 YOLANDA AVE	87.50	87.50	9.00	9.00	0.00	0.00	0.00	0.00	0.00	0.00	0.00	0.00	
486092012	25201 YOLANDA AVE	87.50	87.50	9.00	9.00	0.00	0.00	0.00	0.00	0.00	0.00	0.00	0.00	
486092013	25213 YOLANDA AVE	87.50	87.50	9.00	9.00	0.00	0.00	0.00	0.00	0.00	0.00	0.00	0.00	
486092014	25212 JUANITA AVE	87.50	87.50	9.00	9.00	0.00	0.00	0.00	0.00	0.00	0.00	0.00	0.00	
486092015	25200 JUANITA AVE	87.50	87.50	9.00	9.00	0.00	0.00	0.00	0.00	0.00	0.00	0.00	0.00	
486092016	25188 JUANITA AVE	87.50	87.50	9.00	9.00	0.00	0.00	0.00	0.00	0.00	0.00	0.00	0.00	
486092017	25176 JUANITA AVE	87.50	87.50	9.00	9.00	0.00	0.00	0.00	0.00	0.00	0.00	0.00	0.00	
486092018	25164 JUANITA AVE	87.50	87.50	9.00	9.00	0.00	0.00	0.00	0.00	0.00	0.00	0.00	0.00	
486092019	25152 JUANITA AVE	87.50	87.50	9.00	9.00	0.00	0.00	0.00	0.00	0.00	0.00	0.00	0.00	
486092020	25140 JUANITA AVE	87.50	87.50	9.00	9.00	0.00	0.00	0.00	0.00	0.00	0.00	0.00	0.00	
486092021	25130 JUANITA AVE	87.50	87.50	9.00	9.00	0.00	0.00	0.00	0.00	0.00	0.00	0.00	0.00	
486092022	25118 JUANITA AVE	87.50	87.50	9.00	9.00	0.00	0.00	0.00	0.00	0.00	0.00	0.00	0.00	
486092023	25106 JUANITA AVE	87.50	87.50	9.00	9.00	0.00	0.00	0.00	0.00	0.00	0.00	0.00	0.00	
486092024	25094 JUANITA AVE	87.50	87.50	9.00	9.00	0.00	0.00	0.00	0.00	0.00	0.00	0.00	0.00	
486092025	25082 JUANITA AVE	87.50	87.50	9.00	9.00	0.00	0.00	0.00	0.00	0.00	0.00	0.00	0.00	
486092026	25070 JUANITA AVE	87.50	87.50	9.00	9.00	0.00	0.00	0.00	0.00	0.00	0.00	0.00	0.00	
486093001	25071 JUANITA AVE	87.50	87.50	9.00	9.00	0.00	0.00	0.00	0.00	0.00	0.00	0.00	0.00	
486093002	25083 JUANITA AVE	87.50	87.50	9.00	9.00	0.00	0.00	0.00	0.00	0.00	0.00	0.00	0.00	
486093003	25095 JUANITA AVE	87.50	87.50	9.00	9.00	0.00	0.00	0.00	0.00	0.00	0.00	0.00	0.00	
486093004	25107 JUANITA AVE	87.50	87.50	9.00	9.00	0.00	0.00	0.00	0.00	0.00	0.00	0.00	0.00	
486093005	25119 JUANITA AVE	87.50	87.50	9.00	9.00	0.00	0.00	0.00	0.00	0.00	0.00	0.00	0.00	
486093006	25131 JUANITA AVE	87.50	87.50	9.00	9.00	0.00	0.00	0.00	0.00	0.00	0.00	0.00	0.00	
486093007	25141 JUANITA AVE	87.50	87.50	9.00	9.00	0.00	0.00	0.00	0.00	0.00	0.00	0.00	0.00	
486093008	25153 JUANITA AVE	87.50	87.50	9.00	9.00	0.00	0.00	0.00	0.00	0.00	0.00	0.00	0.00	
486093009	25165 JUANITA AVE	87.50	87.50	9.00	9.00	0.00	0.00	0.00	0.00	0.00	0.00	0.00	0.00	
486093010	25177 JUANITA AVE	87.50	87.50	9.00	9.00	0.00	0.00	0.00	0.00	0.00	0.00	0.00	0.00	
486093011	25189 JUANITA AVE	87.50	87.50	9.00	9.00	0.00	0.00	0.00	0.00	0.00	0.00	0.00	0.00	
486093012	25201 JUANITA AVE	87.50	87.50	9.00	9.00	0.00	0.00	0.00	0.00	0.00	0.00	0.00	0.00	

MORENO VALLEY COMMUNITY SERVICES DISTRICT
FISCAL YEAR 2015/16 MAXIMUM AND APPLIED PARCEL TAXES/CHARGES

ASSESSOR'S PARCEL NUMBER	SITUS ADDRESS	ZONE A		ZONE C		ZONE D		ZONE E		ZONE M		ZONE S		TRACT NUMBER
		MAXIMUM	APPLIED	MAXIMUM	APPLIED	MAXIMUM	APPLIED	MAXIMUM	APPLIED	MAXIMUM	APPLIED	MAXIMUM	APPLIED	
486093013	25213 JUANITA AVE	87.50	87.50	9.00	9.00	0.00	0.00	0.00	0.00	0.00	0.00	0.00	0.00	
486093014	25212 GENTIAN AVE	87.50	87.50	9.00	9.00	0.00	0.00	0.00	0.00	0.00	0.00	0.00	0.00	
486093015	25200 GENTIAN AVE	87.50	87.50	9.00	9.00	0.00	0.00	0.00	0.00	0.00	0.00	0.00	0.00	
486093016	25180 GENTIAN AVE	87.50	87.50	9.00	9.00	0.00	0.00	0.00	0.00	0.00	0.00	0.00	0.00	
486093017	25176 GENTIAN AVE	87.50	87.50	9.00	9.00	0.00	0.00	0.00	0.00	0.00	0.00	0.00	0.00	
486093018	25164 GENTIAN AVE	87.50	87.50	9.00	9.00	0.00	0.00	0.00	0.00	0.00	0.00	0.00	0.00	
486093019	25152 GENTIAN AVE	87.50	87.50	9.00	9.00	0.00	0.00	0.00	0.00	0.00	0.00	0.00	0.00	
486093020	25140 GENTIAN AVE	87.50	87.50	9.00	9.00	0.00	0.00	0.00	0.00	0.00	0.00	0.00	0.00	
486093021	25130 GENTIAN AVE	87.50	87.50	9.00	9.00	0.00	0.00	0.00	0.00	0.00	0.00	0.00	0.00	
486093022	25118 GENTIAN AVE	87.50	87.50	9.00	9.00	0.00	0.00	0.00	0.00	0.00	0.00	0.00	0.00	
486093023	25106 GENTIAN AVE	87.50	87.50	9.00	9.00	0.00	0.00	0.00	0.00	0.00	0.00	0.00	0.00	
486093024	25094 GENTIAN AVE	87.50	87.50	9.00	9.00	0.00	0.00	0.00	0.00	0.00	0.00	0.00	0.00	
486093025	25082 GENTIAN AVE	87.50	87.50	9.00	9.00	0.00	0.00	0.00	0.00	0.00	0.00	0.00	0.00	
486093026	25070 GENTIAN AVE	87.50	87.50	9.00	9.00	0.00	0.00	0.00	0.00	0.00	0.00	0.00	0.00	
486094001	15498 ELEANOR LN	87.50	87.50	9.00	9.00	0.00	0.00	0.00	0.00	0.00	0.00	0.00	0.00	
486094002	15482 ELEANOR LN	87.50	87.50	9.00	9.00	0.00	0.00	0.00	0.00	0.00	0.00	0.00	0.00	
486094003	15466 ELEANOR LN	87.50	87.50	9.00	9.00	0.00	0.00	0.00	0.00	0.00	0.00	0.00	0.00	
486094004	15452 ELEANOR LN	87.50	87.50	9.00	9.00	0.00	0.00	0.00	0.00	0.00	0.00	0.00	0.00	
486094005	15438 ELEANOR LN	87.50	87.50	9.00	9.00	0.00	0.00	0.00	0.00	0.00	0.00	0.00	0.00	
486094006	15426 ELEANOR LN	87.50	87.50	9.00	9.00	0.00	0.00	0.00	0.00	0.00	0.00	0.00	0.00	
486094007	15414 ELEANOR LN	87.50	87.50	9.00	9.00	0.00	0.00	0.00	0.00	0.00	0.00	0.00	0.00	
486094008	15404 ELEANOR LN	87.50	87.50	9.00	9.00	0.00	0.00	0.00	0.00	0.00	0.00	0.00	0.00	
486094009	15394 ELEANOR LN	87.50	87.50	9.00	9.00	0.00	0.00	0.00	0.00	0.00	0.00	0.00	0.00	
486094010	15395 PATRICIA ST	87.50	87.50	9.00	9.00	0.00	0.00	0.00	0.00	0.00	0.00	0.00	0.00	
486094011	15405 PATRICIA ST	87.50	87.50	9.00	9.00	0.00	0.00	0.00	0.00	0.00	0.00	0.00	0.00	
486094012	15415 PATRICIA ST	87.50	87.50	9.00	9.00	0.00	0.00	0.00	0.00	0.00	0.00	0.00	0.00	
486094013	15427 PATRICIA ST	87.50	87.50	9.00	9.00	0.00	0.00	0.00	0.00	0.00	0.00	0.00	0.00	
486094014	15439 PATRICIA ST	87.50	87.50	9.00	9.00	0.00	0.00	0.00	0.00	0.00	0.00	0.00	0.00	
486094015	15453 PATRICIA ST	87.50	87.50	9.00	9.00	0.00	0.00	0.00	0.00	0.00	0.00	0.00	0.00	
486094016	15467 PATRICIA ST	87.50	87.50	9.00	9.00	0.00	0.00	0.00	0.00	0.00	0.00	0.00	0.00	
486094017	15483 PATRICIA ST	87.50	87.50	9.00	9.00	0.00	0.00	0.00	0.00	0.00	0.00	0.00	0.00	
486094018	15499 PATRICIA ST	87.50	87.50	9.00	9.00	0.00	0.00	0.00	0.00	0.00	0.00	0.00	0.00	
486095001	25071 GENTIAN AVE	87.50	87.50	9.00	9.00	0.00	0.00	0.00	0.00	0.00	0.00	0.00	0.00	
486095002	25083 GENTIAN AVE	87.50	87.50	9.00	9.00	0.00	0.00	0.00	0.00	0.00	0.00	0.00	0.00	
486095003	25095 GENTIAN AVE	87.50	87.50	9.00	9.00	0.00	0.00	0.00	0.00	0.00	0.00	0.00	0.00	
486095004	25107 GENTIAN AVE	87.50	87.50	9.00	9.00	0.00	0.00	0.00	0.00	0.00	0.00	0.00	0.00	
486095005	25119 GENTIAN AVE	87.50	87.50	9.00	9.00	0.00	0.00	0.00	0.00	0.00	0.00	0.00	0.00	

MORENO VALLEY COMMUNITY SERVICES DISTRICT
FISCAL YEAR 2015/16 MAXIMUM AND APPLIED PARCEL TAXES/CHARGES

ASSESSOR'S		ZONE A		ZONE C		ZONE D		ZONE E		ZONE M		ZONE S		TRACT NUMBER
PARCEL NUMBER	SITUS ADDRESS	MAXIMUM	APPLIED	MAXIMUM	APPLIED	MAXIMUM	APPLIED	MAXIMUM	APPLIED	MAXIMUM	APPLIED	MAXIMUM	APPLIED	
486095006	25131 GENTIAN AVE	87.50	87.50	9.00	9.00	0.00	0.00	0.00	0.00	0.00	0.00	0.00	0.00	
486095007	25141 GENTIAN AVE	87.50	87.50	9.00	9.00	0.00	0.00	0.00	0.00	0.00	0.00	0.00	0.00	
486095008	25153 GENTIAN AVE	87.50	87.50	9.00	9.00	0.00	0.00	0.00	0.00	0.00	0.00	0.00	0.00	
486095009	25165 GENTIAN AVE	87.50	87.50	9.00	9.00	0.00	0.00	0.00	0.00	0.00	0.00	0.00	0.00	
486095010	25177 GENTIAN AVE	87.50	87.50	9.00	9.00	0.00	0.00	0.00	0.00	0.00	0.00	0.00	0.00	
486095011	25189 GENTIAN AVE	87.50	87.50	9.00	9.00	0.00	0.00	0.00	0.00	0.00	0.00	0.00	0.00	
486095012	25201 GENTIAN AVE	87.50	87.50	9.00	9.00	0.00	0.00	0.00	0.00	0.00	0.00	0.00	0.00	
486095013	25213 GENTIAN AVE	87.50	87.50	9.00	9.00	0.00	0.00	0.00	0.00	0.00	0.00	0.00	0.00	
486095014	25225 GENTIAN AVE	87.50	87.50	9.00	9.00	0.00	0.00	0.00	0.00	0.00	0.00	0.00	0.00	
486095015	25237 GENTIAN AVE	87.50	87.50	9.00	9.00	0.00	0.00	0.00	0.00	0.00	0.00	0.00	0.00	
486095016	25249 GENTIAN AVE	87.50	87.50	9.00	9.00	0.00	0.00	0.00	0.00	0.00	0.00	0.00	0.00	
486096002	25021 GENTIAN AVE	87.50	87.50	9.00	9.00	0.00	0.00	0.00	0.00	0.00	0.00	0.00	0.00	
486096003	25031 GENTIAN AVE	87.50	87.50	9.00	9.00	0.00	0.00	0.00	0.00	0.00	0.00	0.00	0.00	
486096004	25041 GENTIAN AVE	87.50	87.50	9.00	9.00	0.00	0.00	0.00	0.00	0.00	0.00	0.00	0.00	
486096005	25011 GENTIAN AVE	87.50	87.50	9.00	9.00	0.00	0.00	0.00	0.00	0.00	0.00	0.00	0.00	
486101001	25292 FILAREE AVE	87.50	87.50	9.00	9.00	0.00	0.00	0.00	0.00	0.00	0.00	0.00	0.00	
486101002	25304 FILAREE AVE	87.50	87.50	9.00	9.00	0.00	0.00	0.00	0.00	0.00	0.00	0.00	0.00	
486101003	25316 FILAREE AVE	87.50	87.50	9.00	9.00	0.00	0.00	0.00	0.00	0.00	0.00	0.00	0.00	
486101004	25328 FILAREE AVE	87.50	87.50	9.00	9.00	0.00	0.00	0.00	0.00	0.00	0.00	0.00	0.00	
486101005	25340 FILAREE AVE	87.50	87.50	9.00	9.00	0.00	0.00	0.00	0.00	0.00	0.00	0.00	0.00	
486101006	25352 FILAREE AVE	87.50	87.50	9.00	9.00	0.00	0.00	0.00	0.00	0.00	0.00	0.00	0.00	
486101007	25364 FILAREE AVE	87.50	87.50	9.00	9.00	0.00	0.00	0.00	0.00	0.00	0.00	0.00	0.00	
486101008	25376 FILAREE AVE	87.50	87.50	9.00	9.00	0.00	0.00	0.00	0.00	0.00	0.00	0.00	0.00	
486101009	25388 FILAREE AVE	87.50	87.50	9.00	9.00	0.00	0.00	0.00	0.00	0.00	0.00	0.00	0.00	
486101010	25402 FILAREE AVE	87.50	87.50	9.00	9.00	0.00	0.00	0.00	0.00	0.00	0.00	0.00	0.00	
486101011	25414 FILAREE AVE	87.50	87.50	9.00	9.00	0.00	0.00	0.00	0.00	0.00	0.00	0.00	0.00	
486101012	25426 FILAREE AVE	87.50	87.50	9.00	9.00	0.00	0.00	0.00	0.00	0.00	0.00	0.00	0.00	
486101013	25438 FILAREE AVE	87.50	87.50	9.00	9.00	0.00	0.00	0.00	0.00	0.00	0.00	0.00	0.00	
486101014	25450 FILAREE AVE	87.50	87.50	9.00	9.00	0.00	0.00	0.00	0.00	0.00	0.00	0.00	0.00	
486101015	25462 FILAREE AVE	87.50	87.50	9.00	9.00	0.00	0.00	0.00	0.00	0.00	0.00	0.00	0.00	
486101016	25474 FILAREE AVE	87.50	87.50	9.00	9.00	0.00	0.00	0.00	0.00	0.00	0.00	0.00	0.00	
486101017	25486 FILAREE AVE	87.50	87.50	9.00	9.00	0.00	0.00	0.00	0.00	0.00	0.00	0.00	0.00	
486101018	25498 FILAREE AVE	87.50	87.50	9.00	9.00	0.00	0.00	0.00	0.00	0.00	0.00	0.00	0.00	
486102001	25497 FILAREE AVE	87.50	87.50	9.00	9.00	0.00	0.00	0.00	0.00	0.00	0.00	0.00	0.00	
486102002	25485 FILAREE AVE	87.50	87.50	9.00	9.00	0.00	0.00	0.00	0.00	0.00	0.00	0.00	0.00	
486102003	25473 FILAREE AVE	87.50	87.50	9.00	9.00	0.00	0.00	0.00	0.00	0.00	0.00	0.00	0.00	
486102004	25461 FILAREE AVE	87.50	87.50	9.00	9.00	0.00	0.00	0.00	0.00	0.00	0.00	0.00	0.00	

MORENO VALLEY COMMUNITY SERVICES DISTRICT
FISCAL YEAR 2015/16 MAXIMUM AND APPLIED PARCEL TAXES/CHARGES

ASSESSOR'S PARCEL NUMBER	SITUS ADDRESS	ZONE A		ZONE C		ZONE D		ZONE E		ZONE M		ZONE S		TRACT NUMBER
		MAXIMUM	APPLIED	MAXIMUM	APPLIED	MAXIMUM	APPLIED	MAXIMUM	APPLIED	MAXIMUM	APPLIED	MAXIMUM	APPLIED	
486102005	25449 FILAREE AVE	87.50	87.50	9.00	9.00	0.00	0.00	0.00	0.00	0.00	0.00	0.00	0.00	
486102006	25437 FILAREE AVE	87.50	87.50	9.00	9.00	0.00	0.00	0.00	0.00	0.00	0.00	0.00	0.00	
486102007	25425 FILAREE AVE	87.50	87.50	9.00	9.00	0.00	0.00	0.00	0.00	0.00	0.00	0.00	0.00	
486102008	25413 FILAREE AVE	87.50	87.50	9.00	9.00	0.00	0.00	0.00	0.00	0.00	0.00	0.00	0.00	
486102009	25401 FILAREE AVE	87.50	87.50	9.00	9.00	0.00	0.00	0.00	0.00	0.00	0.00	0.00	0.00	
486102010	25387 FILAREE AVE	87.50	87.50	9.00	9.00	0.00	0.00	0.00	0.00	0.00	0.00	0.00	0.00	
486102011	25375 FILAREE AVE	87.50	87.50	9.00	9.00	0.00	0.00	0.00	0.00	0.00	0.00	0.00	0.00	
486102012	25363 FILAREE AVE	87.50	87.50	9.00	9.00	0.00	0.00	0.00	0.00	0.00	0.00	0.00	0.00	
486102013	25351 FILAREE AVE	87.50	87.50	9.00	9.00	0.00	0.00	0.00	0.00	0.00	0.00	0.00	0.00	
486102014	25339 FILAREE AVE	87.50	87.50	9.00	9.00	0.00	0.00	0.00	0.00	0.00	0.00	0.00	0.00	
486102015	25327 FILAREE AVE	87.50	87.50	9.00	9.00	0.00	0.00	0.00	0.00	0.00	0.00	0.00	0.00	
486102016	25315 FILAREE AVE	87.50	87.50	9.00	9.00	0.00	0.00	0.00	0.00	0.00	0.00	0.00	0.00	
486102017	25303 FILAREE AVE	87.50	87.50	9.00	9.00	0.00	0.00	0.00	0.00	0.00	0.00	0.00	0.00	
486102018	25291 FILAREE AVE	87.50	87.50	9.00	9.00	0.00	0.00	0.00	0.00	0.00	0.00	0.00	0.00	
486102019	25292 FAY AVE	87.50	87.50	9.00	9.00	0.00	0.00	0.00	0.00	0.00	0.00	0.00	0.00	
486102020	25304 FAY AVE	87.50	87.50	9.00	9.00	0.00	0.00	0.00	0.00	0.00	0.00	0.00	0.00	
486102021	25316 FAY AVE	87.50	87.50	9.00	9.00	0.00	0.00	0.00	0.00	0.00	0.00	0.00	0.00	
486102022	25328 FAY AVE	87.50	87.50	9.00	9.00	0.00	0.00	0.00	0.00	0.00	0.00	0.00	0.00	
486102023	25340 FAY AVE	87.50	87.50	9.00	9.00	0.00	0.00	0.00	0.00	0.00	0.00	0.00	0.00	
486102024	25352 FAY AVE	87.50	87.50	9.00	9.00	0.00	0.00	0.00	0.00	0.00	0.00	0.00	0.00	
486102025	25364 FAY AVE	87.50	87.50	9.00	9.00	0.00	0.00	0.00	0.00	0.00	0.00	0.00	0.00	
486102026	25376 FAY AVE	87.50	87.50	9.00	9.00	0.00	0.00	0.00	0.00	0.00	0.00	0.00	0.00	
486102027	25388 FAY AVE	87.50	87.50	9.00	9.00	0.00	0.00	0.00	0.00	0.00	0.00	0.00	0.00	
486102028	25402 FAY AVE	87.50	87.50	9.00	9.00	0.00	0.00	0.00	0.00	0.00	0.00	0.00	0.00	
486102029	25414 FAY AVE	87.50	87.50	9.00	9.00	0.00	0.00	0.00	0.00	0.00	0.00	0.00	0.00	
486102030	25426 FAY AVE	87.50	87.50	9.00	9.00	0.00	0.00	0.00	0.00	0.00	0.00	0.00	0.00	
486102031	25438 FAY AVE	87.50	87.50	9.00	9.00	0.00	0.00	0.00	0.00	0.00	0.00	0.00	0.00	
486102032	25450 FAY AVE	87.50	87.50	9.00	9.00	0.00	0.00	0.00	0.00	0.00	0.00	0.00	0.00	
486102033	25462 FAY AVE	87.50	87.50	9.00	9.00	0.00	0.00	0.00	0.00	0.00	0.00	0.00	0.00	
486102034	25474 FAY AVE	87.50	87.50	9.00	9.00	0.00	0.00	0.00	0.00	0.00	0.00	0.00	0.00	
486102035	25486 FAY AVE	87.50	87.50	9.00	9.00	0.00	0.00	0.00	0.00	0.00	0.00	0.00	0.00	
486102036	25498 FAY AVE	87.50	87.50	9.00	9.00	0.00	0.00	0.00	0.00	0.00	0.00	0.00	0.00	
486103001	25497 FAY AVE	87.50	87.50	9.00	9.00	0.00	0.00	0.00	0.00	0.00	0.00	0.00	0.00	
486103002	25485 FAY AVE	87.50	87.50	9.00	9.00	0.00	0.00	0.00	0.00	0.00	0.00	0.00	0.00	
486103003	25473 FAY AVE	87.50	87.50	9.00	9.00	0.00	0.00	0.00	0.00	0.00	0.00	0.00	0.00	
486103004	25461 FAY AVE	87.50	87.50	9.00	9.00	0.00	0.00	0.00	0.00	0.00	0.00	0.00	0.00	
486103005	25449 FAY AVE	87.50	87.50	9.00	9.00	0.00	0.00	0.00	0.00	0.00	0.00	0.00	0.00	

MORENO VALLEY COMMUNITY SERVICES DISTRICT
FISCAL YEAR 2015/16 MAXIMUM AND APPLIED PARCEL TAXES/CHARGES

ASSESSOR'S		ZONE A		ZONE C		ZONE D		ZONE E		ZONE M		ZONE S		TRACT NUMBER
PARCEL NUMBER	SITUS ADDRESS	MAXIMUM	APPLIED	MAXIMUM	APPLIED	MAXIMUM	APPLIED	MAXIMUM	APPLIED	MAXIMUM	APPLIED	MAXIMUM	APPLIED	
486103006	25437 FAY AVE	87.50	87.50	9.00	9.00	0.00	0.00	0.00	0.00	0.00	0.00	0.00	0.00	
486103007	25425 FAY AVE	87.50	87.50	9.00	9.00	0.00	0.00	0.00	0.00	0.00	0.00	0.00	0.00	
486103008	25413 FAY AVE	87.50	87.50	9.00	9.00	0.00	0.00	0.00	0.00	0.00	0.00	0.00	0.00	
486103009	25401 FAY AVE	87.50	87.50	9.00	9.00	0.00	0.00	0.00	0.00	0.00	0.00	0.00	0.00	
486103010	25387 FAY AVE	87.50	87.50	9.00	9.00	0.00	0.00	0.00	0.00	0.00	0.00	0.00	0.00	
486103011	25375 FAY AVE	87.50	87.50	9.00	9.00	0.00	0.00	0.00	0.00	0.00	0.00	0.00	0.00	
486103012	25363 FAY AVE	87.50	87.50	9.00	9.00	0.00	0.00	0.00	0.00	0.00	0.00	0.00	0.00	
486103013	25351 FAY AVE	87.50	87.50	9.00	9.00	0.00	0.00	0.00	0.00	0.00	0.00	0.00	0.00	
486103014	25339 FAY AVE	87.50	87.50	9.00	9.00	0.00	0.00	0.00	0.00	0.00	0.00	0.00	0.00	
486103015	25327 FAY AVE	87.50	87.50	9.00	9.00	0.00	0.00	0.00	0.00	0.00	0.00	0.00	0.00	
486103016	25315 FAY AVE	87.50	87.50	9.00	9.00	0.00	0.00	0.00	0.00	0.00	0.00	0.00	0.00	
486103017	25303 FAY AVE	87.50	87.50	9.00	9.00	0.00	0.00	0.00	0.00	0.00	0.00	0.00	0.00	
486103018	25291 FAY AVE	87.50	87.50	9.00	9.00	0.00	0.00	0.00	0.00	0.00	0.00	0.00	0.00	
486103019	25292 YOLANDA AVE	87.50	87.50	9.00	9.00	0.00	0.00	0.00	0.00	0.00	0.00	0.00	0.00	
486103020	25304 YOLANDA AVE	87.50	87.50	9.00	9.00	0.00	0.00	0.00	0.00	0.00	0.00	0.00	0.00	
486103021	25316 YOLANDA AVE	87.50	87.50	9.00	9.00	0.00	0.00	0.00	0.00	0.00	0.00	0.00	0.00	
486103022	25328 YOLANDA AVE	87.50	87.50	9.00	9.00	0.00	0.00	0.00	0.00	0.00	0.00	0.00	0.00	
486103023	25340 YOLANDA AVE	87.50	87.50	9.00	9.00	0.00	0.00	0.00	0.00	0.00	0.00	0.00	0.00	
486103024	25352 YOLANDA AVE	87.50	87.50	9.00	9.00	0.00	0.00	0.00	0.00	0.00	0.00	0.00	0.00	
486103025	25364 YOLANDA AVE	87.50	87.50	9.00	9.00	0.00	0.00	0.00	0.00	0.00	0.00	0.00	0.00	
486103026	25376 YOLANDA AVE	87.50	87.50	9.00	9.00	0.00	0.00	0.00	0.00	0.00	0.00	0.00	0.00	
486103027	25388 YOLANDA AVE	87.50	87.50	9.00	9.00	0.00	0.00	0.00	0.00	0.00	0.00	0.00	0.00	
486103028	25402 YOLANDA AVE	87.50	87.50	9.00	9.00	0.00	0.00	0.00	0.00	0.00	0.00	0.00	0.00	
486103029	25414 YOLANDA AVE	87.50	87.50	9.00	9.00	0.00	0.00	0.00	0.00	0.00	0.00	0.00	0.00	
486103030	25426 YOLANDA AVE	87.50	87.50	9.00	9.00	0.00	0.00	0.00	0.00	0.00	0.00	0.00	0.00	
486103031	25438 YOLANDA AVE	87.50	87.50	9.00	9.00	0.00	0.00	0.00	0.00	0.00	0.00	0.00	0.00	
486103032	25450 YOLANDA AVE	87.50	87.50	9.00	9.00	0.00	0.00	0.00	0.00	0.00	0.00	0.00	0.00	
486103033	25462 YOLANDA AVE	87.50	87.50	9.00	9.00	0.00	0.00	0.00	0.00	0.00	0.00	0.00	0.00	
486103034	25474 YOLANDA AVE	87.50	87.50	9.00	9.00	0.00	0.00	0.00	0.00	0.00	0.00	0.00	0.00	
486103035	25486 YOLANDA AVE	87.50	87.50	9.00	9.00	0.00	0.00	0.00	0.00	0.00	0.00	0.00	0.00	
486103036	25498 YOLANDA AVE	87.50	87.50	9.00	9.00	0.00	0.00	0.00	0.00	0.00	0.00	0.00	0.00	
486111001	25291 YOLANDA AVE	87.50	87.50	9.00	9.00	0.00	0.00	0.00	0.00	0.00	0.00	0.00	0.00	
486111002	25303 YOLANDA AVE	87.50	87.50	9.00	9.00	0.00	0.00	0.00	0.00	0.00	0.00	0.00	0.00	
486111003	25315 YOLANDA AVE	87.50	87.50	9.00	9.00	0.00	0.00	0.00	0.00	0.00	0.00	0.00	0.00	
486111004	25327 YOLANDA AVE	87.50	87.50	9.00	9.00	0.00	0.00	0.00	0.00	0.00	0.00	0.00	0.00	
486111005	25339 YOLANDA AVE	87.50	87.50	9.00	9.00	0.00	0.00	0.00	0.00	0.00	0.00	0.00	0.00	
486111006	25351 YOLANDA AVE	87.50	87.50	9.00	9.00	0.00	0.00	0.00	0.00	0.00	0.00	0.00	0.00	

MORENO VALLEY COMMUNITY SERVICES DISTRICT
FISCAL YEAR 2015/16 MAXIMUM AND APPLIED PARCEL TAXES/CHARGES

ASSESSOR'S PARCEL NUMBER	SITUS ADDRESS	ZONE A		ZONE C		ZONE D		ZONE E		ZONE M		ZONE S		TRACT NUMBER
		MAXIMUM	APPLIED	MAXIMUM	APPLIED	MAXIMUM	APPLIED	MAXIMUM	APPLIED	MAXIMUM	APPLIED	MAXIMUM	APPLIED	
486111007	25363 YOLANDA AVE	87.50	87.50	9.00	9.00	0.00	0.00	0.00	0.00	0.00	0.00	0.00	0.00	
486111008	25375 YOLANDA AVE	87.50	87.50	9.00	9.00	0.00	0.00	0.00	0.00	0.00	0.00	0.00	0.00	
486111009	25387 YOLANDA AVE	87.50	87.50	9.00	9.00	0.00	0.00	0.00	0.00	0.00	0.00	0.00	0.00	
486111010	25401 YOLANDA AVE	87.50	87.50	9.00	9.00	0.00	0.00	0.00	0.00	0.00	0.00	0.00	0.00	
486111011	25413 YOLANDA AVE	87.50	87.50	9.00	9.00	0.00	0.00	0.00	0.00	0.00	0.00	0.00	0.00	
486111012	25425 YOLANDA AVE	87.50	87.50	9.00	9.00	0.00	0.00	0.00	0.00	0.00	0.00	0.00	0.00	
486111013	25437 YOLANDA AVE	87.50	87.50	9.00	9.00	0.00	0.00	0.00	0.00	0.00	0.00	0.00	0.00	
486111014	25449 YOLANDA AVE	87.50	87.50	9.00	9.00	0.00	0.00	0.00	0.00	0.00	0.00	0.00	0.00	
486111015	25461 YOLANDA AVE	87.50	87.50	9.00	9.00	0.00	0.00	0.00	0.00	0.00	0.00	0.00	0.00	
486111016	25473 YOLANDA AVE	87.50	87.50	9.00	9.00	0.00	0.00	0.00	0.00	0.00	0.00	0.00	0.00	
486111017	25485 YOLANDA AVE	87.50	87.50	9.00	9.00	0.00	0.00	0.00	0.00	0.00	0.00	0.00	0.00	
486111018	25497 YOLANDA AVE	87.50	87.50	9.00	9.00	0.00	0.00	0.00	0.00	0.00	0.00	0.00	0.00	
486111019	25498 JUANITA AVE	87.50	87.50	9.00	9.00	0.00	0.00	0.00	0.00	0.00	0.00	0.00	0.00	
486111020	25486 JUANITA AVE	87.50	87.50	9.00	9.00	0.00	0.00	0.00	0.00	0.00	0.00	0.00	0.00	
486111021	25474 JUANITA AVE	87.50	87.50	9.00	9.00	0.00	0.00	0.00	0.00	0.00	0.00	0.00	0.00	
486111022	25462 JUANITA AVE	87.50	87.50	9.00	9.00	0.00	0.00	0.00	0.00	0.00	0.00	0.00	0.00	
486111023	25450 JUANITA AVE	87.50	87.50	9.00	9.00	0.00	0.00	0.00	0.00	0.00	0.00	0.00	0.00	
486111024	25438 JUANITA AVE	87.50	87.50	9.00	9.00	0.00	0.00	0.00	0.00	0.00	0.00	0.00	0.00	
486111025	25426 JUANITA AVE	87.50	87.50	9.00	9.00	0.00	0.00	0.00	0.00	0.00	0.00	0.00	0.00	
486111026	25414 JUANITA AVE	87.50	87.50	9.00	9.00	0.00	0.00	0.00	0.00	0.00	0.00	0.00	0.00	
486111027	25402 JUANITA AVE	87.50	87.50	9.00	9.00	0.00	0.00	0.00	0.00	0.00	0.00	0.00	0.00	
486111028	25388 JUANITA AVE	87.50	87.50	9.00	9.00	0.00	0.00	0.00	0.00	0.00	0.00	0.00	0.00	
486111029	25376 JUANITA AVE	87.50	87.50	9.00	9.00	0.00	0.00	0.00	0.00	0.00	0.00	0.00	0.00	
486111030	25364 JUANITA AVE	87.50	87.50	9.00	9.00	0.00	0.00	0.00	0.00	0.00	0.00	0.00	0.00	
486111031	25352 JUANITA AVE	87.50	87.50	9.00	9.00	0.00	0.00	0.00	0.00	0.00	0.00	0.00	0.00	
486111032	25340 JUANITA AVE	87.50	87.50	9.00	9.00	0.00	0.00	0.00	0.00	0.00	0.00	0.00	0.00	
486111033	25328 JUANITA AVE	87.50	87.50	9.00	9.00	0.00	0.00	0.00	0.00	0.00	0.00	0.00	0.00	
486111034	25316 JUANITA AVE	87.50	87.50	9.00	9.00	0.00	0.00	0.00	0.00	0.00	0.00	0.00	0.00	
486111035	25304 JUANITA AVE	87.50	87.50	9.00	9.00	0.00	0.00	0.00	0.00	0.00	0.00	0.00	0.00	
486111036	25292 JUANITA AVE	87.50	87.50	9.00	9.00	0.00	0.00	0.00	0.00	0.00	0.00	0.00	0.00	
486112001	25291 JUANITA AVE	87.50	87.50	9.00	9.00	0.00	0.00	0.00	0.00	0.00	0.00	0.00	0.00	
486112002	25303 JUANITA AVE	87.50	87.50	9.00	9.00	0.00	0.00	0.00	0.00	0.00	0.00	0.00	0.00	
486112003	25315 JUANITA AVE	87.50	87.50	9.00	9.00	0.00	0.00	0.00	0.00	0.00	0.00	0.00	0.00	
486112004	25327 JUANITA AVE	87.50	87.50	9.00	9.00	0.00	0.00	0.00	0.00	0.00	0.00	0.00	0.00	
486112005	25339 JUANITA AVE	87.50	87.50	9.00	9.00	0.00	0.00	0.00	0.00	0.00	0.00	0.00	0.00	
486112006	25351 JUANITA AVE	87.50	87.50	9.00	9.00	0.00	0.00	0.00	0.00	0.00	0.00	0.00	0.00	
486112007	25363 JUANITA AVE	87.50	87.50	9.00	9.00	0.00	0.00	0.00	0.00	0.00	0.00	0.00	0.00	

MORENO VALLEY COMMUNITY SERVICES DISTRICT
FISCAL YEAR 2015/16 MAXIMUM AND APPLIED PARCEL TAXES/CHARGES

ASSESSOR'S PARCEL NUMBER	SITUS ADDRESS	ZONE A		ZONE C		ZONE D		ZONE E		ZONE M		ZONE S		TRACT NUMBER
		MAXIMUM	APPLIED	MAXIMUM	APPLIED	MAXIMUM	APPLIED	MAXIMUM	APPLIED	MAXIMUM	APPLIED	MAXIMUM	APPLIED	
486112008	25375 JUANITA AVE	87.50	87.50	9.00	9.00	0.00	0.00	0.00	0.00	0.00	0.00	0.00	0.00	
486112009	25387 JUANITA AVE	87.50	87.50	9.00	9.00	0.00	0.00	0.00	0.00	0.00	0.00	0.00	0.00	
486112010	25401 JUANITA AVE	87.50	87.50	9.00	9.00	0.00	0.00	0.00	0.00	0.00	0.00	0.00	0.00	
486112011	25413 JUANITA AVE	87.50	87.50	9.00	9.00	0.00	0.00	0.00	0.00	0.00	0.00	0.00	0.00	
486112012	25425 JUANITA AVE	87.50	87.50	9.00	9.00	0.00	0.00	0.00	0.00	0.00	0.00	0.00	0.00	
486112013	25437 JUANITA AVE	87.50	87.50	9.00	9.00	0.00	0.00	0.00	0.00	0.00	0.00	0.00	0.00	
486112014	25449 JUANITA AVE	87.50	87.50	9.00	9.00	0.00	0.00	0.00	0.00	0.00	0.00	0.00	0.00	
486112015	25461 JUANITA AVE	87.50	87.50	9.00	9.00	0.00	0.00	0.00	0.00	0.00	0.00	0.00	0.00	
486112016	25473 JUANITA AVE	87.50	87.50	9.00	9.00	0.00	0.00	0.00	0.00	0.00	0.00	0.00	0.00	
486112017	25485 JUANITA AVE	87.50	87.50	9.00	9.00	0.00	0.00	0.00	0.00	0.00	0.00	0.00	0.00	
486112018	25497 JUANITA AVE	87.50	87.50	9.00	9.00	0.00	0.00	0.00	0.00	0.00	0.00	0.00	0.00	
486112019	25498 GENTIAN AVE	87.50	87.50	9.00	9.00	0.00	0.00	0.00	0.00	0.00	0.00	0.00	0.00	
486112020	25486 GENTIAN AVE	87.50	87.50	9.00	9.00	0.00	0.00	0.00	0.00	0.00	0.00	0.00	0.00	
486112021	25474 GENTIAN AVE	87.50	87.50	9.00	9.00	0.00	0.00	0.00	0.00	0.00	0.00	0.00	0.00	
486112022	25462 GENTIAN AVE	87.50	87.50	9.00	9.00	0.00	0.00	0.00	0.00	0.00	0.00	0.00	0.00	
486112023	25450 GENTIAN AVE	87.50	87.50	9.00	9.00	0.00	0.00	0.00	0.00	0.00	0.00	0.00	0.00	
486112024	25438 GENTIAN AVE	87.50	87.50	9.00	9.00	0.00	0.00	0.00	0.00	0.00	0.00	0.00	0.00	
486112025	25426 GENTIAN AVE	87.50	87.50	9.00	9.00	0.00	0.00	0.00	0.00	0.00	0.00	0.00	0.00	
486112026	25414 GENTIAN AVE	87.50	87.50	9.00	9.00	0.00	0.00	0.00	0.00	0.00	0.00	0.00	0.00	
486112027	25402 GENTIAN AVE	87.50	87.50	9.00	9.00	0.00	0.00	0.00	0.00	0.00	0.00	0.00	0.00	
486112028	25388 GENTIAN AVE	87.50	87.50	9.00	9.00	0.00	0.00	0.00	0.00	0.00	0.00	0.00	0.00	
486112029	25376 GENTIAN AVE	87.50	87.50	9.00	9.00	0.00	0.00	0.00	0.00	0.00	0.00	0.00	0.00	
486112030	25364 GENTIAN AVE	87.50	87.50	9.00	9.00	0.00	0.00	0.00	0.00	0.00	0.00	0.00	0.00	
486112031	25352 GENTIAN AVE	87.50	87.50	9.00	9.00	0.00	0.00	0.00	0.00	0.00	0.00	0.00	0.00	
486112032	25340 GENTIAN AVE	87.50	87.50	9.00	9.00	0.00	0.00	0.00	0.00	0.00	0.00	0.00	0.00	
486112033	25328 GENTIAN AVE	87.50	87.50	9.00	9.00	0.00	0.00	0.00	0.00	0.00	0.00	0.00	0.00	
486112034	25316 GENTIAN AVE	87.50	87.50	9.00	9.00	0.00	0.00	0.00	0.00	0.00	0.00	0.00	0.00	
486112035	25304 GENTIAN AVE	87.50	87.50	9.00	9.00	0.00	0.00	0.00	0.00	0.00	0.00	0.00	0.00	
486112036	25292 GENTIAN AVE	87.50	87.50	9.00	9.00	0.00	0.00	0.00	0.00	0.00	0.00	0.00	0.00	
486121001	25504 CASA ENCANTADOR RD	87.50	87.50	9.00	9.00	76.60	76.60	0.00	0.00	0.00	0.00	0.00	0.00	19685
486121002	25518 CASA ENCANTADOR DR	87.50	87.50	9.00	9.00	76.60	76.60	0.00	0.00	0.00	0.00	0.00	0.00	19685
486121003	25532 CASA ENCANTADOR DR	87.50	87.50	9.00	9.00	76.60	76.60	0.00	0.00	0.00	0.00	0.00	0.00	19685
486121004	25546 CASA ENCANTADOR DR	87.50	87.50	9.00	9.00	76.60	76.60	0.00	0.00	0.00	0.00	0.00	0.00	19685
486121005	25560 CASA ENCANTADOR DR	87.50	87.50	9.00	9.00	76.60	76.60	0.00	0.00	0.00	0.00	0.00	0.00	19685
486121006	25574 CASA ENCANTADOR DR	87.50	87.50	9.00	9.00	76.60	76.60	0.00	0.00	0.00	0.00	0.00	0.00	19685
486121007	25571 VIA CARLOS CT	87.50	87.50	9.00	9.00	76.60	76.60	0.00	0.00	0.00	0.00	0.00	0.00	19685
486121008	25555 VIA CARLOS CT	87.50	87.50	9.00	9.00	76.60	76.60	0.00	0.00	0.00	0.00	0.00	0.00	19685

MORENO VALLEY COMMUNITY SERVICES DISTRICT
FISCAL YEAR 2015/16 MAXIMUM AND APPLIED PARCEL TAXES/CHARGES

ASSESSOR'S PARCEL NUMBER	SITUS ADDRESS	ZONE A		ZONE C		ZONE D		ZONE E		ZONE M		ZONE S		TRACT NUMBER
		MAXIMUM	APPLIED	MAXIMUM	APPLIED	MAXIMUM	APPLIED	MAXIMUM	APPLIED	MAXIMUM	APPLIED	MAXIMUM	APPLIED	
486121009	25527 VIA CARLOS CT	87.50	87.50	9.00	9.00	76.60	76.60	0.00	0.00	0.00	0.00	0.00	0.00	19685
486121010	25505 VIA CARLOS CT	87.50	87.50	9.00	9.00	76.60	76.60	0.00	0.00	0.00	0.00	0.00	0.00	19685
486121011	15391 VIA ALICIA DR	87.50	87.50	9.00	9.00	76.60	76.60	0.00	0.00	0.00	0.00	0.00	0.00	19685
486121012	15379 VIA ALICIA DR	87.50	87.50	9.00	9.00	76.60	76.60	0.00	0.00	0.00	0.00	0.00	0.00	19685
486121013	15367 VIA ALICIA DR	87.50	87.50	9.00	9.00	76.60	76.60	0.00	0.00	0.00	0.00	0.00	0.00	19685
486121014	15355 VIA ALICIA DR	87.50	87.50	9.00	9.00	76.60	76.60	0.00	0.00	0.00	0.00	0.00	0.00	19685
486121015	15343 VIA ALICIA DR	87.50	87.50	9.00	9.00	76.60	76.60	0.00	0.00	0.00	0.00	0.00	0.00	19685
486121016	15331 VIA ALICIA DR	87.50	87.50	9.00	9.00	76.60	76.60	0.00	0.00	0.00	0.00	0.00	0.00	19685
486121017	15319 VIA ALICIA DR	87.50	87.50	9.00	9.00	76.60	76.60	0.00	0.00	0.00	0.00	0.00	0.00	19685
486121018	15307 VIA ALICIA DR	87.50	87.50	9.00	9.00	76.60	76.60	0.00	0.00	0.00	0.00	0.00	0.00	19685
486121019	25510 VISTA FAMOSO DR	87.50	87.50	9.00	9.00	76.60	76.60	0.00	0.00	0.00	0.00	0.00	0.00	19685
486121020	25528 VISTA FAMOSO DR	87.50	87.50	9.00	9.00	76.60	76.60	0.00	0.00	0.00	0.00	0.00	0.00	19685
486121021	25540 VISTA FAMOSO DR	87.50	87.50	9.00	9.00	76.60	76.60	0.00	0.00	0.00	0.00	0.00	0.00	19685
486121022	25554 VISTA FAMOSO DR	87.50	87.50	9.00	9.00	76.60	76.60	0.00	0.00	0.00	0.00	0.00	0.00	19685
486121023	25568 VISTA FAMOSO DR	87.50	87.50	9.00	9.00	76.60	76.60	0.00	0.00	0.00	0.00	0.00	0.00	19685
486121024	25582 VISTA FAMOSO DR	87.50	87.50	9.00	9.00	76.60	76.60	0.00	0.00	0.00	0.00	0.00	0.00	19685
486121025	25594 VISTA FAMOSO DR	87.50	87.50	9.00	9.00	76.60	76.60	0.00	0.00	0.00	0.00	0.00	0.00	19685
486121026	25606 VISTA FAMOSO DR	87.50	87.50	9.00	9.00	76.60	76.60	0.00	0.00	0.00	0.00	0.00	0.00	19685
486121027	25618 VISTA FAMOSO DR	87.50	87.50	9.00	9.00	76.60	76.60	0.00	0.00	0.00	0.00	0.00	0.00	19685
486122001	25602 CASA ENCANTADOR DR	87.50	87.50	9.00	9.00	76.60	76.60	0.00	0.00	0.00	0.00	0.00	0.00	19685
486122002	25616 CASA ENCANTADOR DR	87.50	87.50	9.00	9.00	76.60	76.60	0.00	0.00	0.00	0.00	0.00	0.00	19685
486122003	25615 VISTA FAMOSO DR	87.50	87.50	9.00	9.00	76.60	76.60	0.00	0.00	0.00	0.00	0.00	0.00	19685
486122004	25599 VISTA FAMOSO DR	87.50	87.50	9.00	9.00	76.60	76.60	0.00	0.00	0.00	0.00	0.00	0.00	19685
486122005	25587 VISTA FAMOSO DR	87.50	87.50	9.00	9.00	76.60	76.60	0.00	0.00	0.00	0.00	0.00	0.00	19685
486122006	25575 VISTA FAMOSO DR	87.50	87.50	9.00	9.00	76.60	76.60	0.00	0.00	0.00	0.00	0.00	0.00	19685
486122007	25561 VISTA FAMOSO DR	87.50	87.50	9.00	9.00	76.60	76.60	0.00	0.00	0.00	0.00	0.00	0.00	19685
486122008	25545 VISTA FAMOSO DR	87.50	87.50	9.00	9.00	76.60	76.60	0.00	0.00	0.00	0.00	0.00	0.00	19685
486122009	25531 VISTA FAMOSO DR	87.50	87.50	9.00	9.00	76.60	76.60	0.00	0.00	0.00	0.00	0.00	0.00	19685
486122010	15336 VIA ALICIA DR	87.50	87.50	9.00	9.00	76.60	76.60	0.00	0.00	0.00	0.00	0.00	0.00	19685
486122011	15350 VIA ALICIA DR	87.50	87.50	9.00	9.00	76.60	76.60	0.00	0.00	0.00	0.00	0.00	0.00	19685
486122012	25540 VIA CARLOS CT	87.50	87.50	9.00	9.00	76.60	76.60	0.00	0.00	0.00	0.00	0.00	0.00	19685
486122013	25586 VIA CARLOS CT	87.50	87.50	9.00	9.00	76.60	76.60	0.00	0.00	0.00	0.00	0.00	0.00	19685
486122014	25606 VIA CARLOS CT	87.50	87.50	9.00	9.00	76.60	76.60	0.00	0.00	0.00	0.00	0.00	0.00	19685
486122015	25620 VIA CARLOS CT	87.50	87.50	9.00	9.00	76.60	76.60	0.00	0.00	0.00	0.00	0.00	0.00	19685
486122016	25640 VIA CARLOS CT	87.50	87.50	9.00	9.00	76.60	76.60	0.00	0.00	0.00	0.00	0.00	0.00	19685
486122017	25664 VIA CARLOS CT	87.50	87.50	9.00	9.00	76.60	76.60	0.00	0.00	0.00	0.00	0.00	0.00	19685
486122018	25665 VIA CARLOS CT	87.50	87.50	9.00	9.00	76.60	76.60	0.00	0.00	0.00	0.00	0.00	0.00	19685

MORENO VALLEY COMMUNITY SERVICES DISTRICT
FISCAL YEAR 2015/16 MAXIMUM AND APPLIED PARCEL TAXES/CHARGES

ASSESSOR'S PARCEL NUMBER	SITUS ADDRESS	ZONE A		ZONE C		ZONE D		ZONE E		ZONE M		ZONE S		TRACT NUMBER
		MAXIMUM	APPLIED	MAXIMUM	APPLIED	MAXIMUM	APPLIED	MAXIMUM	APPLIED	MAXIMUM	APPLIED	MAXIMUM	APPLIED	
486122019	25661 VIA CARLOS CT	87.50	87.50	9.00	9.00	76.60	76.60	0.00	0.00	0.00	0.00	0.00	0.00	19685
486122020	25637 VIA CARLOS CT	87.50	87.50	9.00	9.00	76.60	76.60	0.00	0.00	0.00	0.00	0.00	0.00	19685
486122021	25619 VIA CARLOS CT	87.50	87.50	9.00	9.00	76.60	76.60	0.00	0.00	0.00	0.00	0.00	0.00	19685
486122022	25605 VIA CARLOS CT	87.50	87.50	9.00	9.00	76.60	76.60	0.00	0.00	0.00	0.00	0.00	0.00	19685
486123001	15470 MORONGO CT	87.50	87.50	9.00	9.00	76.60	76.60	0.00	0.00	0.00	0.00	0.00	0.00	19685
486123002	15456 MORONGO CT	87.50	87.50	9.00	9.00	76.60	76.60	0.00	0.00	0.00	0.00	0.00	0.00	19685
486123003	15446 MORONGO CT	87.50	87.50	9.00	9.00	76.60	76.60	0.00	0.00	0.00	0.00	0.00	0.00	19685
486123004	15457 MORONGO CT	87.50	87.50	9.00	9.00	76.60	76.60	0.00	0.00	0.00	0.00	0.00	0.00	19685
486123005	15471 MORONGO CT	87.50	87.50	9.00	9.00	76.60	76.60	0.00	0.00	0.00	0.00	0.00	0.00	19685
486123006	25546 RANCHO TIERRA DR	87.50	87.50	9.00	9.00	76.60	76.60	0.00	0.00	0.00	0.00	0.00	0.00	19685
486123007	25534 RANCHO TIERRA DR	87.50	87.50	9.00	9.00	76.60	76.60	0.00	0.00	0.00	0.00	0.00	0.00	19685
486123008	25522 RANCHO TIERRA DR	87.50	87.50	9.00	9.00	76.60	76.60	0.00	0.00	0.00	0.00	0.00	0.00	19685
486123009	25519 CASA ENCANTADOR DR	87.50	87.50	9.00	9.00	76.60	76.60	0.00	0.00	0.00	0.00	0.00	0.00	19685
486123010	25531 CASA ENCANTADOR DR	87.50	87.50	9.00	9.00	76.60	76.60	0.00	0.00	0.00	0.00	0.00	0.00	19685
486123011	25543 CASA ENCANTADOR DR	87.50	87.50	9.00	9.00	76.60	76.60	0.00	0.00	0.00	0.00	0.00	0.00	19685
486123012	25555 CASA ENCANTADOR DR	87.50	87.50	9.00	9.00	76.60	76.60	0.00	0.00	0.00	0.00	0.00	0.00	19685
486123013	25567 CASA ENCANTADOR DR	87.50	87.50	9.00	9.00	76.60	76.60	0.00	0.00	0.00	0.00	0.00	0.00	19685
486123014	25579 CASA ENCANTADOR DR	87.50	87.50	9.00	9.00	76.60	76.60	0.00	0.00	0.00	0.00	0.00	0.00	19685
486123015	25591 CASA ENCANTADOR DR	87.50	87.50	9.00	9.00	76.60	76.60	0.00	0.00	0.00	0.00	0.00	0.00	19685
486124001	15445 VIA LORCA DR	87.50	87.50	9.00	9.00	76.60	76.60	0.00	0.00	0.00	0.00	0.00	0.00	19685
486124002	15457 VIA LORCA DR	87.50	87.50	9.00	9.00	76.60	76.60	0.00	0.00	0.00	0.00	0.00	0.00	19685
486124003	15469 VIA LORCA DR	87.50	87.50	9.00	9.00	76.60	76.60	0.00	0.00	0.00	0.00	0.00	0.00	19685
486124004	15481 VIA LORCA DR	87.50	87.50	9.00	9.00	76.60	76.60	0.00	0.00	0.00	0.00	0.00	0.00	19685
486124005	15493 VIA LORCA DR	87.50	87.50	9.00	9.00	76.60	76.60	0.00	0.00	0.00	0.00	0.00	0.00	19685
486124006	25507 RANCHO TIERRA DR	87.50	87.50	9.00	9.00	76.60	76.60	0.00	0.00	0.00	0.00	0.00	0.00	19685
486124007	25521 RANCHO TIERRA DR	87.50	87.50	9.00	9.00	76.60	76.60	0.00	0.00	0.00	0.00	0.00	0.00	19685
486124008	25535 RANCHO TIERRA DR	87.50	87.50	9.00	9.00	76.60	76.60	0.00	0.00	0.00	0.00	0.00	0.00	19685
486124009	25549 RANCHO TIERRA DR	87.50	87.50	9.00	9.00	76.60	76.60	0.00	0.00	0.00	0.00	0.00	0.00	19685
486124010	25563 RANCHO TIERRA DR	87.50	87.50	9.00	9.00	76.60	76.60	0.00	0.00	0.00	0.00	0.00	0.00	19685
486124011	25577 RANCHO TIERRA DR	87.50	87.50	9.00	9.00	76.60	76.60	0.00	0.00	0.00	0.00	0.00	0.00	19685
486124012	25591 RANCHO TIERRA DR	87.50	87.50	9.00	9.00	76.60	76.60	0.00	0.00	0.00	0.00	0.00	0.00	19685
486124013	25605 RANCHO TIERRA DR	87.50	87.50	9.00	9.00	76.60	76.60	0.00	0.00	0.00	0.00	0.00	0.00	19685
486131001	25632 VISTA FAMOSO DR	87.50	87.50	9.00	9.00	76.60	76.60	0.00	0.00	0.00	0.00	0.00	0.00	19685
486131002	25640 VISTA FAMOSO DR	87.50	87.50	9.00	9.00	76.60	76.60	0.00	0.00	0.00	0.00	0.00	0.00	19685
486131003	25660 VISTA FAMOSO DR	87.50	87.50	9.00	9.00	76.60	76.60	0.00	0.00	0.00	0.00	0.00	0.00	19685
486131004	25672 VISTA FAMOSO DR	87.50	87.50	9.00	9.00	76.60	76.60	0.00	0.00	0.00	0.00	0.00	0.00	19685
486131005	25684 VISTA FAMOSO DR	87.50	87.50	9.00	9.00	76.60	76.60	0.00	0.00	0.00	0.00	0.00	0.00	19685

MORENO VALLEY COMMUNITY SERVICES DISTRICT
FISCAL YEAR 2015/16 MAXIMUM AND APPLIED PARCEL TAXES/CHARGES

ASSESSOR'S PARCEL NUMBER	SITUS ADDRESS	ZONE A		ZONE C		ZONE D		ZONE E		ZONE M		ZONE S		TRACT NUMBER
		MAXIMUM	APPLIED	MAXIMUM	APPLIED	MAXIMUM	APPLIED	MAXIMUM	APPLIED	MAXIMUM	APPLIED	MAXIMUM	APPLIED	
486131006	25696 VISTA FAMOSO DR	87.50	87.50	9.00	9.00	76.60	76.60	0.00	0.00	0.00	0.00	0.00	0.00	19685
486131007	25708 VISTA FAMOSO DR	87.50	87.50	9.00	9.00	76.60	76.60	0.00	0.00	0.00	0.00	0.00	0.00	19685
486131008	25720 VISTA FAMOSO DR	87.50	87.50	9.00	9.00	76.60	76.60	0.00	0.00	0.00	0.00	0.00	0.00	19685
486131009	15341 CASA GRANDE ST	87.50	87.50	9.00	9.00	76.60	76.60	0.00	0.00	0.00	0.00	0.00	0.00	19685
486131010	15329 CASA GRANDE ST	87.50	87.50	9.00	9.00	76.60	76.60	0.00	0.00	0.00	0.00	0.00	0.00	19685
486131011	15317 CASA GRANDE ST	87.50	87.50	9.00	9.00	76.60	76.60	0.00	0.00	0.00	0.00	0.00	0.00	19685
486131012	15305 CASA GRANDE ST	87.50	87.50	9.00	9.00	76.60	76.60	0.00	0.00	0.00	0.00	0.00	0.00	19685
486131013	15293 CASA GRANDE ST	87.50	87.50	9.00	9.00	76.60	76.60	0.00	0.00	0.00	0.00	0.00	0.00	19685
486131014	25700 RANCHO LUCERO DR	87.50	87.50	9.00	9.00	76.60	76.60	0.00	0.00	0.00	0.00	0.00	0.00	19685
486131015	25714 RANCHO LUCERO DR	87.50	87.50	9.00	9.00	76.60	76.60	0.00	0.00	0.00	0.00	0.00	0.00	19685
486131016	25728 RANCHO LUCERO DR	87.50	87.50	9.00	9.00	76.60	76.60	0.00	0.00	0.00	0.00	0.00	0.00	19685
486131017	25742 RANCHO LUCERO DR	87.50	87.50	9.00	9.00	76.60	76.60	0.00	0.00	0.00	0.00	0.00	0.00	19685
486132001	25741 RANCHO LUCERO DR	87.50	87.50	9.00	9.00	76.60	76.60	0.00	0.00	0.00	0.00	0.00	0.00	19685
486132002	15304 CASA GRANDE ST	87.50	87.50	9.00	9.00	76.60	76.60	0.00	0.00	0.00	0.00	0.00	0.00	19685
486132003	15318 CASA GRANDE ST	87.50	87.50	9.00	9.00	76.60	76.60	0.00	0.00	0.00	0.00	0.00	0.00	19685
486132004	15330 CASA GRANDE ST	87.50	87.50	9.00	9.00	76.60	76.60	0.00	0.00	0.00	0.00	0.00	0.00	19685
486132005	15340 CASA GRANDE ST	87.50	87.50	9.00	9.00	76.60	76.60	0.00	0.00	0.00	0.00	0.00	0.00	19685
486133001	25630 CASA ENCANTADOR RD	87.50	87.50	9.00	9.00	76.60	76.60	0.00	0.00	0.00	0.00	0.00	0.00	19685
486133002	25644 CASA ENCANTADOR RD	87.50	87.50	9.00	9.00	76.60	76.60	0.00	0.00	0.00	0.00	0.00	0.00	19685
486133003	25658 CASA ENCANTADOR RD	87.50	87.50	9.00	9.00	76.60	76.60	0.00	0.00	0.00	0.00	0.00	0.00	19685
486133004	25672 CASA ENCANTADA RD	87.50	87.50	9.00	9.00	76.60	76.60	0.00	0.00	0.00	0.00	0.00	0.00	19685
486133005	25711 VISTA FAMOSO DR	87.50	87.50	9.00	9.00	76.60	76.60	0.00	0.00	0.00	0.00	0.00	0.00	19685
486133006	25699 VISTA FAMOSO DR	87.50	87.50	9.00	9.00	76.60	76.60	0.00	0.00	0.00	0.00	0.00	0.00	19685
486133007	25645 VISTA FAMOSO DR	87.50	87.50	9.00	9.00	76.60	76.60	0.00	0.00	0.00	0.00	0.00	0.00	19685
486133008	25625 VISTA FAMOSO DR	87.50	87.50	9.00	9.00	76.60	76.60	0.00	0.00	0.00	0.00	0.00	0.00	19685
486134001	15473 PASEO CORTEZ	87.50	87.50	9.00	9.00	76.60	76.60	0.00	0.00	0.00	0.00	0.00	0.00	19685
486134002	15461 PASEO CORTEZ	87.50	87.50	9.00	9.00	76.60	76.60	0.00	0.00	0.00	0.00	0.00	0.00	19685
486134003	15449 PASEO CORTEZ	87.50	87.50	9.00	9.00	76.60	76.60	0.00	0.00	0.00	0.00	0.00	0.00	19685
486134004	15437 PASEO CORTEZ	87.50	87.50	9.00	9.00	76.60	76.60	0.00	0.00	0.00	0.00	0.00	0.00	19685
486134005	15425 PASEO CORTEZ	87.50	87.50	9.00	9.00	76.60	76.60	0.00	0.00	0.00	0.00	0.00	0.00	19685
486134006	25603 CASA ENCANTADOR RD	87.50	87.50	9.00	9.00	76.60	76.60	0.00	0.00	0.00	0.00	0.00	0.00	19685
486134007	25615 CASA ENCANTADOR RD	87.50	87.50	9.00	9.00	76.60	76.60	0.00	0.00	0.00	0.00	0.00	0.00	19685
486135001	25619 RANCHO TIERRA DR	87.50	87.50	9.00	9.00	76.60	76.60	0.00	0.00	0.00	0.00	0.00	0.00	19685
486135002	25633 RANCHO TIERRA DR	87.50	87.50	9.00	9.00	76.60	76.60	0.00	0.00	0.00	0.00	0.00	0.00	19685
486135003	25645 RANCHO TIERRA DR	87.50	87.50	9.00	9.00	76.60	76.60	0.00	0.00	0.00	0.00	0.00	0.00	19685
486135004	25659 RANCHO TIERRA DR	87.50	87.50	9.00	9.00	76.60	76.60	0.00	0.00	0.00	0.00	0.00	0.00	19685
486135005	15480 PASEO CORTEZ	87.50	87.50	9.00	9.00	76.60	76.60	0.00	0.00	0.00	0.00	0.00	0.00	19685

MORENO VALLEY COMMUNITY SERVICES DISTRICT
FISCAL YEAR 2015/16 MAXIMUM AND APPLIED PARCEL TAXES/CHARGES

ASSESSOR'S PARCEL NUMBER	SITUS ADDRESS	ZONE A		ZONE C		ZONE D		ZONE E		ZONE M		ZONE S		TRACT NUMBER
		MAXIMUM	APPLIED	MAXIMUM	APPLIED	MAXIMUM	APPLIED	MAXIMUM	APPLIED	MAXIMUM	APPLIED	MAXIMUM	APPLIED	
486135006	15468 PASEO CORTEZ	87.50	87.50	9.00	9.00	76.60	76.60	0.00	0.00	0.00	0.00	0.00	0.00	19685
486135007	15456 PASEO CORTEZ	87.50	87.50	9.00	9.00	76.60	76.60	0.00	0.00	0.00	0.00	0.00	0.00	19685
486135008	15444 PASEO CORTEZ	87.50	87.50	9.00	9.00	76.60	76.60	0.00	0.00	0.00	0.00	0.00	0.00	19685
486135009	15432 PASEO CORTEZ	87.50	87.50	9.00	9.00	76.60	76.60	0.00	0.00	0.00	0.00	0.00	0.00	19685
486135010	15420 PASEO CORTEZ	87.50	87.50	9.00	9.00	76.60	76.60	0.00	0.00	0.00	0.00	0.00	0.00	19685
486135011	15408 PASEO CORTEZ	87.50	87.50	9.00	9.00	76.60	76.60	0.00	0.00	0.00	0.00	0.00	0.00	19685
486135012	15396 PASEO CORTEZ	87.50	87.50	9.00	9.00	76.60	76.60	0.00	0.00	0.00	0.00	0.00	0.00	19685
486135013	15384 PASEO CORTEZ	87.50	87.50	9.00	9.00	76.60	76.60	0.00	0.00	0.00	0.00	0.00	0.00	19685
486135014	25651 CASA ENCANTADOR DR	87.50	87.50	9.00	9.00	76.60	76.60	0.00	0.00	0.00	0.00	0.00	0.00	19685
486135015	25665 CASA ENCANTADOR DR	87.50	87.50	9.00	9.00	76.60	76.60	0.00	0.00	0.00	0.00	0.00	0.00	19685
486135016	15365 CASA GRANDE ST	87.50	87.50	9.00	9.00	76.60	76.60	0.00	0.00	0.00	0.00	0.00	0.00	19685
486135017	15377 CASA GRANDE ST	87.50	87.50	9.00	9.00	76.60	76.60	0.00	0.00	0.00	0.00	0.00	0.00	19685
486135018	15389 CASA GRANDE ST	87.50	87.50	9.00	9.00	76.60	76.60	0.00	0.00	0.00	0.00	0.00	0.00	19685
486135019	15401 CASA GRANDE ST	87.50	87.50	9.00	9.00	76.60	76.60	0.00	0.00	0.00	0.00	0.00	0.00	19685
486135020	15413 CASA GRANDE ST	87.50	87.50	9.00	9.00	76.60	76.60	0.00	0.00	0.00	0.00	0.00	0.00	19685
486135021	15425 CASA GRANDE ST	87.50	87.50	9.00	9.00	76.60	76.60	0.00	0.00	0.00	0.00	0.00	0.00	19685
486135022	15437 CASA GRANDE ST	87.50	87.50	9.00	9.00	76.60	76.60	0.00	0.00	0.00	0.00	0.00	0.00	19685
486135023	15449 CASA GRANDE ST	87.50	87.50	9.00	9.00	76.60	76.60	0.00	0.00	0.00	0.00	0.00	0.00	19685
486135024	15461 CASA GRANDE ST	87.50	87.50	9.00	9.00	76.60	76.60	0.00	0.00	0.00	0.00	0.00	0.00	19685
486135025	15473 CASA GRANDE ST	87.50	87.50	9.00	9.00	76.60	76.60	0.00	0.00	0.00	0.00	0.00	0.00	19685
486135026	15485 CASA GRANDE ST	87.50	87.50	9.00	9.00	76.60	76.60	0.00	0.00	0.00	0.00	0.00	0.00	19685
486135027	15497 CASA GRANDE ST	87.50	87.50	9.00	9.00	76.60	76.60	0.00	0.00	0.00	0.00	0.00	0.00	19685
486136001	15498 CASA GRANDE ST	87.50	87.50	9.00	9.00	76.60	76.60	0.00	0.00	0.00	0.00	0.00	0.00	19685
486136002	15486 CASA GRANDE ST	87.50	87.50	9.00	9.00	76.60	76.60	0.00	0.00	0.00	0.00	0.00	0.00	19685
486136003	15474 CASA GRANDE ST	87.50	87.50	9.00	9.00	76.60	76.60	0.00	0.00	0.00	0.00	0.00	0.00	19685
486136004	15462 CASA GRANDE ST	87.50	87.50	9.00	9.00	76.60	76.60	0.00	0.00	0.00	0.00	0.00	0.00	19685
486136005	15450 CASA GRANDE ST	87.50	87.50	9.00	9.00	76.60	76.60	0.00	0.00	0.00	0.00	0.00	0.00	19685
486136006	15438 CASA GRANDE ST	87.50	87.50	9.00	9.00	76.60	76.60	0.00	0.00	0.00	0.00	0.00	0.00	19685
486136007	15426 CASA GRANDE ST	87.50	87.50	9.00	9.00	76.60	76.60	0.00	0.00	0.00	0.00	0.00	0.00	19685
486136008	15414 CASA GRANDE ST	87.50	87.50	9.00	9.00	76.60	76.60	0.00	0.00	0.00	0.00	0.00	0.00	19685
486136009	15402 CASA GRANDE ST	87.50	87.50	9.00	9.00	76.60	76.60	0.00	0.00	0.00	0.00	0.00	0.00	19685
486136010	15390 CASA GRANDE ST	87.50	87.50	9.00	9.00	76.60	76.60	0.00	0.00	0.00	0.00	0.00	0.00	19685
486136011	15378 CASA GRANDE ST	87.50	87.50	9.00	9.00	76.60	76.60	0.00	0.00	0.00	0.00	0.00	0.00	19685
486136012	15366 CASA GRANDE ST	87.50	87.50	9.00	9.00	76.60	76.60	0.00	0.00	0.00	0.00	0.00	0.00	19685
486141001	15370 LOS ESTADOS ST	87.50	87.50	9.00	9.00	76.60	76.60	0.00	0.00	0.00	0.00	0.00	0.00	19685
486141002	15358 LOS ESTADOS ST	87.50	87.50	9.00	9.00	76.60	76.60	0.00	0.00	0.00	0.00	0.00	0.00	19685
486141003	15346 LOS ESTADOS ST	87.50	87.50	9.00	9.00	76.60	76.60	0.00	0.00	0.00	0.00	0.00	0.00	19685

MORENO VALLEY COMMUNITY SERVICES DISTRICT
 FISCAL YEAR 2015/16 MAXIMUM AND APPLIED PARCEL TAXES/CHARGES

ASSESSOR'S PARCEL NUMBER	SITUS ADDRESS	ZONE A		ZONE C		ZONE D		ZONE E		ZONE M		ZONE S		TRACT NUMBER
		MAXIMUM	APPLIED	MAXIMUM	APPLIED	MAXIMUM	APPLIED	MAXIMUM	APPLIED	MAXIMUM	APPLIED	MAXIMUM	APPLIED	
486141004	15334 LOS ESTADOS ST	87.50	87.50	9.00	9.00	76.60	76.60	0.00	0.00	0.00	0.00	0.00	0.00	19685
486141005	15322 LOS ESTADOS ST	87.50	87.50	9.00	9.00	76.60	76.60	0.00	0.00	0.00	0.00	0.00	0.00	19685
486141006	15310 LOS ESTADOS ST	87.50	87.50	9.00	9.00	76.60	76.60	0.00	0.00	0.00	0.00	0.00	0.00	19685
486141007	15298 LOS ESTADOS ST	87.50	87.50	9.00	9.00	76.60	76.60	0.00	0.00	0.00	0.00	0.00	0.00	19685
486141008	25970 CALLE FAMILIA	87.50	87.50	9.00	9.00	76.60	76.60	0.00	0.00	0.00	0.00	0.00	0.00	19685
486141009	25956 CALLE FAMILIA	87.50	87.50	9.00	9.00	76.60	76.60	0.00	0.00	0.00	0.00	0.00	0.00	19685
486141010	25942 CALLE FAMILIA	87.50	87.50	9.00	9.00	76.60	76.60	0.00	0.00	0.00	0.00	0.00	0.00	19685
486141011	25928 CALLE FAMILIA	87.50	87.50	9.00	9.00	76.60	76.60	0.00	0.00	0.00	0.00	0.00	0.00	19685
486141012	25914 CALLE FAMILIA	87.50	87.50	9.00	9.00	76.60	76.60	0.00	0.00	0.00	0.00	0.00	0.00	19685
486141013	25900 CALLE FAMILIA	87.50	87.50	9.00	9.00	76.60	76.60	0.00	0.00	0.00	0.00	0.00	0.00	19685
486141014	15299 LAS ROSAS AVE	87.50	87.50	9.00	9.00	76.60	76.60	0.00	0.00	0.00	0.00	0.00	0.00	19685
486141015	15311 LAS ROSAS AVE	87.50	87.50	9.00	9.00	76.60	76.60	0.00	0.00	0.00	0.00	0.00	0.00	19685
486141016	15323 LAS ROSAS AVE	87.50	87.50	9.00	9.00	76.60	76.60	0.00	0.00	0.00	0.00	0.00	0.00	19685
486141017	15335 LAS ROSAS AVE	87.50	87.50	9.00	9.00	76.60	76.60	0.00	0.00	0.00	0.00	0.00	0.00	19685
486141018	15347 LAS ROSAS AVE	87.50	87.50	9.00	9.00	76.60	76.60	0.00	0.00	0.00	0.00	0.00	0.00	19685
486141019	15359 LAS ROSAS AVE	87.50	87.50	9.00	9.00	76.60	76.60	0.00	0.00	0.00	0.00	0.00	0.00	19685
486141020	15350 VIA CORTEZ	87.50	87.50	9.00	9.00	76.60	76.60	0.00	0.00	0.00	0.00	0.00	0.00	19685
486141021	15338 VIA CORTEZ	87.50	87.50	9.00	9.00	76.60	76.60	0.00	0.00	0.00	0.00	0.00	0.00	19685
486141022	15326 VIA CORTEZ ST	87.50	87.50	9.00	9.00	76.60	76.60	0.00	0.00	0.00	0.00	0.00	0.00	19685
486141023	15314 VIA CORTEZ ST	87.50	87.50	9.00	9.00	76.60	76.60	0.00	0.00	0.00	0.00	0.00	0.00	19685
486141024	15300 VIA CORTEZ	87.50	87.50	9.00	9.00	76.60	76.60	0.00	0.00	0.00	0.00	0.00	0.00	19685
486141025	25860 RANCHO LUCERO DR	87.50	87.50	9.00	9.00	76.60	76.60	0.00	0.00	0.00	0.00	0.00	0.00	19685
486141026	25844 RANCHO LUCERO DR	87.50	87.50	9.00	9.00	76.60	76.60	0.00	0.00	0.00	0.00	0.00	0.00	19685
486141027	25830 RANCHO LUCERO DR	87.50	87.50	9.00	9.00	76.60	76.60	0.00	0.00	0.00	0.00	0.00	0.00	19685
486141028	25816 RANCHO LUCERO DR	87.50	87.50	9.00	9.00	76.60	76.60	0.00	0.00	0.00	0.00	0.00	0.00	19685
486141029	25808 RANCHO LUCERO DR	87.50	87.50	9.00	9.00	76.60	76.60	0.00	0.00	0.00	0.00	0.00	0.00	19685
486141030	25792 RANCHO LUCERO DR	87.50	87.50	9.00	9.00	76.60	76.60	0.00	0.00	0.00	0.00	0.00	0.00	19685
486141031	25780 RANCHO LUCERO DR	87.50	87.50	9.00	9.00	76.60	76.60	0.00	0.00	0.00	0.00	0.00	0.00	19685
486141032	25772 RANCHO LUCERO DR	87.50	87.50	9.00	9.00	76.60	76.60	0.00	0.00	0.00	0.00	0.00	0.00	19685
486141033	25760 RANCHO LUCERO DR	87.50	87.50	9.00	9.00	76.60	76.60	0.00	0.00	0.00	0.00	0.00	0.00	19685
486142001	25759 RANCHO LUCERO DR	87.50	87.50	9.00	9.00	76.60	76.60	0.00	0.00	0.00	0.00	0.00	0.00	19685
486142002	25769 RANCHO LUCERO DR	87.50	87.50	9.00	9.00	76.60	76.60	0.00	0.00	0.00	0.00	0.00	0.00	19685
486142003	25779 RANCHO LUCERO DR	87.50	87.50	9.00	9.00	76.60	76.60	0.00	0.00	0.00	0.00	0.00	0.00	19685
486142004	25789 RANCHO LUCERO DR	87.50	87.50	9.00	9.00	76.60	76.60	0.00	0.00	0.00	0.00	0.00	0.00	19685
486142005	25799 RANCHO LUCERO DR	87.50	87.50	9.00	9.00	76.60	76.60	0.00	0.00	0.00	0.00	0.00	0.00	19685
486142006	25809 RANCHO LUCERO DR	87.50	87.50	9.00	9.00	76.60	76.60	0.00	0.00	0.00	0.00	0.00	0.00	19685
486142007	15309 VIA CORTEZ	87.50	87.50	9.00	9.00	76.60	76.60	0.00	0.00	0.00	0.00	0.00	0.00	19685

MORENO VALLEY COMMUNITY SERVICES DISTRICT
FISCAL YEAR 2015/16 MAXIMUM AND APPLIED PARCEL TAXES/CHARGES

ASSESSOR'S		ZONE A		ZONE C		ZONE D		ZONE E		ZONE M		ZONE S		TRACT
PARCEL NUMBER	SITUS ADDRESS	MAXIMUM	APPLIED	MAXIMUM	APPLIED	MAXIMUM	APPLIED	MAXIMUM	APPLIED	MAXIMUM	APPLIED	MAXIMUM	APPLIED	NUMBER
486142008	15321 VIA CORTEZ	87.50	87.50	9.00	9.00	76.60	76.60	0.00	0.00	0.00	0.00	0.00	0.00	19685
486142009	15331 VIA CORTEZ	87.50	87.50	9.00	9.00	76.60	76.60	0.00	0.00	0.00	0.00	0.00	0.00	19685
486142010	15341 VIA CORTEZ	87.50	87.50	9.00	9.00	76.60	76.60	0.00	0.00	0.00	0.00	0.00	0.00	19685
486142011	25810 CASA ENCANTADOR RD	87.50	87.50	9.00	9.00	76.60	76.60	0.00	0.00	0.00	0.00	0.00	0.00	19685
486142012	25800 CASA ENCANTADOR RD	87.50	87.50	9.00	9.00	76.60	76.60	0.00	0.00	0.00	0.00	0.00	0.00	19685
486142013	25790 CASA ENCANTADOR RD	87.50	87.50	9.00	9.00	76.60	76.60	0.00	0.00	0.00	0.00	0.00	0.00	19685
486142014	25780 CASA ENCANTADOR RD	87.50	87.50	9.00	9.00	76.60	76.60	0.00	0.00	0.00	0.00	0.00	0.00	19685
486142015	25770 CASA ENCANTADOR RD	87.50	87.50	9.00	9.00	76.60	76.60	0.00	0.00	0.00	0.00	0.00	0.00	19685
486142016	25760 CASA ENCANTADOR RD	87.50	87.50	9.00	9.00	76.60	76.60	0.00	0.00	0.00	0.00	0.00	0.00	19685
486142017	25750 CASA ENCANTADOR RD	87.50	87.50	9.00	9.00	76.60	76.60	0.00	0.00	0.00	0.00	0.00	0.00	19685
486143001	15369 LOS ESTADOS ST	87.50	87.50	9.00	9.00	76.60	76.60	0.00	0.00	0.00	0.00	0.00	0.00	19685
486143002	15355 LOS ESTADOS ST	87.50	87.50	9.00	9.00	76.60	76.60	0.00	0.00	0.00	0.00	0.00	0.00	19685
486143003	15341 LOS ESTADOS ST	87.50	87.50	9.00	9.00	76.60	76.60	0.00	0.00	0.00	0.00	0.00	0.00	19685
486143004	15327 LOS ESTADOS ST	87.50	87.50	9.00	9.00	76.60	76.60	0.00	0.00	0.00	0.00	0.00	0.00	19685
486143005	25947 CALLE FAMILIA	87.50	87.50	9.00	9.00	76.60	76.60	0.00	0.00	0.00	0.00	0.00	0.00	19685
486143006	25933 CALLE FAMILIA	87.50	87.50	9.00	9.00	76.60	76.60	0.00	0.00	0.00	0.00	0.00	0.00	19685
486143007	25919 CALLE FAMILIA	87.50	87.50	9.00	9.00	76.60	76.60	0.00	0.00	0.00	0.00	0.00	0.00	19685
486143008	15328 LAS ROSAS AVE	87.50	87.50	9.00	9.00	76.60	76.60	0.00	0.00	0.00	0.00	0.00	0.00	19685
486143009	15342 LAS ROSAS AVE	87.50	87.50	9.00	9.00	76.60	76.60	0.00	0.00	0.00	0.00	0.00	0.00	19685
486143010	15356 LAS ROSAS AVE	87.50	87.50	9.00	9.00	76.60	76.60	0.00	0.00	0.00	0.00	0.00	0.00	19685
486143011	15370 LAS ROSAS AVE	87.50	87.50	9.00	9.00	76.60	76.60	0.00	0.00	0.00	0.00	0.00	0.00	19685
486151001	25885 CASA FANTASTICO DR	87.50	87.50	9.00	9.00	76.60	76.60	0.00	0.00	0.00	0.00	0.00	0.00	19685
486151002	25899 CASA FANTASTICO DR	87.50	87.50	9.00	9.00	76.60	76.60	0.00	0.00	0.00	0.00	0.00	0.00	19685
486151003	25913 CASA FANTASTICO DR	87.50	87.50	9.00	9.00	76.60	76.60	0.00	0.00	0.00	0.00	0.00	0.00	19685
486151004	25927 CASA FANTASTICO DR	87.50	87.50	9.00	9.00	76.60	76.60	0.00	0.00	0.00	0.00	0.00	0.00	19685
486151005	25941 CASA FANTASTICO DR	87.50	87.50	9.00	9.00	76.60	76.60	0.00	0.00	0.00	0.00	0.00	0.00	19685
486151006	25955 CASA FANTASTICO DR	87.50	87.50	9.00	9.00	76.60	76.60	0.00	0.00	0.00	0.00	0.00	0.00	19685
486151007	25969 CASA FANTASTICO DR	87.50	87.50	9.00	9.00	76.60	76.60	0.00	0.00	0.00	0.00	0.00	0.00	19685
486151008	25983 CASA FANTASTICO DR	87.50	87.50	9.00	9.00	76.60	76.60	0.00	0.00	0.00	0.00	0.00	0.00	19685
486151009	15485 CAMINO GRANDE	87.50	87.50	9.00	9.00	76.60	76.60	0.00	0.00	0.00	0.00	0.00	0.00	19685
486151010	15473 CAMINO GRANDE	87.50	87.50	9.00	9.00	76.60	76.60	0.00	0.00	0.00	0.00	0.00	0.00	19685
486151011	15461 CAMINO GRANDE	87.50	87.50	9.00	9.00	76.60	76.60	0.00	0.00	0.00	0.00	0.00	0.00	19685
486151012	15449 CAMINO GRANDE	87.50	87.50	9.00	9.00	76.60	76.60	0.00	0.00	0.00	0.00	0.00	0.00	19685
486151013	15437 CAMINO GRANDE	87.50	87.50	9.00	9.00	76.60	76.60	0.00	0.00	0.00	0.00	0.00	0.00	19685
486151014	15425 CAMINO GRANDE	87.50	87.50	9.00	9.00	76.60	76.60	0.00	0.00	0.00	0.00	0.00	0.00	19685
486151015	25970 PASEO PACIFICO	87.50	87.50	9.00	9.00	76.60	76.60	0.00	0.00	0.00	0.00	0.00	0.00	19685
486151016	25956 PASEO PACIFICO	87.50	87.50	9.00	9.00	76.60	76.60	0.00	0.00	0.00	0.00	0.00	0.00	19685

MORENO VALLEY COMMUNITY SERVICES DISTRICT
 FISCAL YEAR 2015/16 MAXIMUM AND APPLIED PARCEL TAXES/CHARGES

ASSESSOR'S		ZONE A		ZONE C		ZONE D		ZONE E		ZONE M		ZONE S		TRACT
PARCEL NUMBER	SITUS ADDRESS	MAXIMUM	APPLIED	MAXIMUM	APPLIED	MAXIMUM	APPLIED	MAXIMUM	APPLIED	MAXIMUM	APPLIED	MAXIMUM	APPLIED	NUMBER
486151017	25942 PASEO PACIFICO	87.50	87.50	9.00	9.00	76.60	76.60	0.00	0.00	0.00	0.00	0.00	0.00	19685
486151018	25928 PASEO PACIFICO	87.50	87.50	9.00	9.00	76.60	76.60	0.00	0.00	0.00	0.00	0.00	0.00	19685
486151019	25914 PASEO PACIFICO	87.50	87.50	9.00	9.00	76.60	76.60	0.00	0.00	0.00	0.00	0.00	0.00	19685
486151020	25900 PASEO PACIFICO	87.50	87.50	9.00	9.00	76.60	76.60	0.00	0.00	0.00	0.00	0.00	0.00	19685
486151021	25886 PASEO PACIFICO	87.50	87.50	9.00	9.00	76.60	76.60	0.00	0.00	0.00	0.00	0.00	0.00	19685
486151022	25872 PASEO PACIFICO	87.50	87.50	9.00	9.00	76.60	76.60	0.00	0.00	0.00	0.00	0.00	0.00	19685
486151023	25858 PASEO PACIFICO	87.50	87.50	9.00	9.00	76.60	76.60	0.00	0.00	0.00	0.00	0.00	0.00	19685
486151024	25844 PASEO PACIFICO	87.50	87.50	9.00	9.00	76.60	76.60	0.00	0.00	0.00	0.00	0.00	0.00	19685
486151025	25830 PASEO PACIFICO	87.50	87.50	9.00	9.00	76.60	76.60	0.00	0.00	0.00	0.00	0.00	0.00	19685
486151026	15398 NORMANDO CT	87.50	87.50	9.00	9.00	76.60	76.60	0.00	0.00	0.00	0.00	0.00	0.00	19685
486151027	15391 NORMANDO CT	87.50	87.50	9.00	9.00	76.60	76.60	0.00	0.00	0.00	0.00	0.00	0.00	19685
486151028	15401 NORMANDO CT	87.50	87.50	9.00	9.00	76.60	76.60	0.00	0.00	0.00	0.00	0.00	0.00	19685
486151029	25802 PASEO PACIFICO	87.50	87.50	9.00	9.00	76.60	76.60	0.00	0.00	0.00	0.00	0.00	0.00	19685
486151030	25788 PASEO PACIFICO	87.50	87.50	9.00	9.00	76.60	76.60	0.00	0.00	0.00	0.00	0.00	0.00	19685
486151031	15424 PASEO CARMEL	87.50	87.50	9.00	9.00	76.60	76.60	0.00	0.00	0.00	0.00	0.00	0.00	19685
486151032	15412 PASEO CARMEL	87.50	87.50	9.00	9.00	76.60	76.60	0.00	0.00	0.00	0.00	0.00	0.00	19685
486151033	15400 PASEO CARMEL	87.50	87.50	9.00	9.00	76.60	76.60	0.00	0.00	0.00	0.00	0.00	0.00	19685
486151034	15388 PASEO CARMEL	87.50	87.50	9.00	9.00	76.60	76.60	0.00	0.00	0.00	0.00	0.00	0.00	19685
486151035	15376 PASEO CARMEL	87.50	87.50	9.00	9.00	76.60	76.60	0.00	0.00	0.00	0.00	0.00	0.00	19685
486151036	25789 CASA ENCANTADOR DR	87.50	87.50	9.00	9.00	76.60	76.60	0.00	0.00	0.00	0.00	0.00	0.00	19685
486151037	25803 CASA ENCANTADOR DR	87.50	87.50	9.00	9.00	76.60	76.60	0.00	0.00	0.00	0.00	0.00	0.00	19685
486151038	25815 CASA ENCANTADOR DR	87.50	87.50	9.00	9.00	76.60	76.60	0.00	0.00	0.00	0.00	0.00	0.00	19685
486151040	25831 CASA ENCANTADOR DR	87.50	87.50	9.00	9.00	76.60	76.60	0.00	0.00	0.00	0.00	0.00	0.00	19685
486151041	25843 CASA ENCANTADOR DR	87.50	87.50	9.00	9.00	76.60	76.60	0.00	0.00	0.00	0.00	0.00	0.00	19685
486151042	25857 CASA ENCANTADOR DR	87.50	87.50	9.00	9.00	76.60	76.60	0.00	0.00	0.00	0.00	0.00	0.00	19685
486151043	25873 CASA ENCANTADOR DR	87.50	87.50	9.00	9.00	76.60	76.60	0.00	0.00	0.00	0.00	0.00	0.00	19685
486151044	25887 CASA ENCANTADOR DR	87.50	87.50	9.00	9.00	76.60	76.60	0.00	0.00	0.00	0.00	0.00	0.00	19685
486151045	25903 CASA ENCANTADOR DR	87.50	87.50	9.00	9.00	76.60	76.60	0.00	0.00	0.00	0.00	0.00	0.00	19685
486151046	25917 CASA ENCANTADOR DR	87.50	87.50	9.00	9.00	76.60	76.60	0.00	0.00	0.00	0.00	0.00	0.00	19685
486151047	25931 CASA ENCANTADOR DR	87.50	87.50	9.00	9.00	76.60	76.60	0.00	0.00	0.00	0.00	0.00	0.00	19685
486151048	25943 CASA ENCANTADOR DR	87.50	87.50	9.00	9.00	76.60	76.60	0.00	0.00	0.00	0.00	0.00	0.00	19685
486151049	25959 CASA ENCANTADOR DR	87.50	87.50	9.00	9.00	76.60	76.60	0.00	0.00	0.00	0.00	0.00	0.00	19685
486151050	25983 CASA ENCANTADOR DR	87.50	87.50	9.00	9.00	76.60	76.60	0.00	0.00	0.00	0.00	0.00	0.00	19685
486151051	25991 CASA ENCANTADOR DR	87.50	87.50	9.00	9.00	76.60	76.60	0.00	0.00	0.00	0.00	0.00	0.00	19685
486152001	15375 PASEO CARMEL	87.50	87.50	9.00	9.00	76.60	76.60	0.00	0.00	0.00	0.00	0.00	0.00	19685
486152002	15387 PASEO CARMEL	87.50	87.50	9.00	9.00	76.60	76.60	0.00	0.00	0.00	0.00	0.00	0.00	19685
486152003	15399 PASEO CARMEL	87.50	87.50	9.00	9.00	76.60	76.60	0.00	0.00	0.00	0.00	0.00	0.00	19685

MORENO VALLEY COMMUNITY SERVICES DISTRICT
FISCAL YEAR 2015/16 MAXIMUM AND APPLIED PARCEL TAXES/CHARGES

ASSESSOR'S PARCEL NUMBER	SITUS ADDRESS	ZONE A		ZONE C		ZONE D		ZONE E		ZONE M		ZONE S		TRACT NUMBER
		MAXIMUM	APPLIED	MAXIMUM	APPLIED	MAXIMUM	APPLIED	MAXIMUM	APPLIED	MAXIMUM	APPLIED	MAXIMUM	APPLIED	
486152004	15411 PASEO CARMEL	87.50	87.50	9.00	9.00	76.60	76.60	0.00	0.00	0.00	0.00	0.00	0.00	19685
486152005	15423 PASEO CARMEL	87.50	87.50	9.00	9.00	76.60	76.60	0.00	0.00	0.00	0.00	0.00	0.00	19685
486152006	15435 PASEO CARMEL	87.50	87.50	9.00	9.00	76.60	76.60	0.00	0.00	0.00	0.00	0.00	0.00	19685
486152007	15447 PASEO CARMEL	87.50	87.50	9.00	9.00	76.60	76.60	0.00	0.00	0.00	0.00	0.00	0.00	19685
486152008	15459 PASEO CARMEL	87.50	87.50	9.00	9.00	76.60	76.60	0.00	0.00	0.00	0.00	0.00	0.00	19685
486152009	15471 PASEO CARMEL	87.50	87.50	9.00	9.00	76.60	76.60	0.00	0.00	0.00	0.00	0.00	0.00	19685
486152010	15483 PASEO CARMEL	87.50	87.50	9.00	9.00	76.60	76.60	0.00	0.00	0.00	0.00	0.00	0.00	19685
486152011	15495 PASEO CARMEL	87.50	87.50	9.00	9.00	76.60	76.60	0.00	0.00	0.00	0.00	0.00	0.00	19685
486152012	25757 CASA FANTASTICO DR	87.50	87.50	9.00	9.00	76.60	76.60	0.00	0.00	0.00	0.00	0.00	0.00	19685
486152013	25771 CASA FANTASTICO DR	87.50	87.50	9.00	9.00	76.60	76.60	0.00	0.00	0.00	0.00	0.00	0.00	19685
486152014	25785 CASA FANTASTICO DR	87.50	87.50	9.00	9.00	76.60	76.60	0.00	0.00	0.00	0.00	0.00	0.00	19685
486152015	25799 CASA FANTASTICO DR	87.50	87.50	9.00	9.00	76.60	76.60	0.00	0.00	0.00	0.00	0.00	0.00	19685
486152016	25813 CASA FANTASTICO DR	87.50	87.50	9.00	9.00	76.60	76.60	0.00	0.00	0.00	0.00	0.00	0.00	19685
486152017	25827 CASA FANTASTICO DR	87.50	87.50	9.00	9.00	76.60	76.60	0.00	0.00	0.00	0.00	0.00	0.00	19685
486152018	25841 CASA FANTASTICO DR	87.50	87.50	9.00	9.00	76.60	76.60	0.00	0.00	0.00	0.00	0.00	0.00	19685
486152019	25855 CASA FANTASTICO DR	87.50	87.50	9.00	9.00	76.60	76.60	0.00	0.00	0.00	0.00	0.00	0.00	19685
486153001	25771 PASEO PACIFICO	87.50	87.50	9.00	9.00	76.60	76.60	0.00	0.00	0.00	0.00	0.00	0.00	19685
486153002	25785 PASEO PACIFICO	87.50	87.50	9.00	9.00	76.60	76.60	0.00	0.00	0.00	0.00	0.00	0.00	19685
486153003	25799 PASEO PACIFICO	87.50	87.50	9.00	9.00	76.60	76.60	0.00	0.00	0.00	0.00	0.00	0.00	19685
486153004	25813 PASEO PACIFICO	87.50	87.50	9.00	9.00	76.60	76.60	0.00	0.00	0.00	0.00	0.00	0.00	19685
486153005	25827 PASEO PACIFICO	87.50	87.50	9.00	9.00	76.60	76.60	0.00	0.00	0.00	0.00	0.00	0.00	19685
486153006	25841 PASEO PACIFICO	87.50	87.50	9.00	9.00	76.60	76.60	0.00	0.00	0.00	0.00	0.00	0.00	19685
486153007	25855 PASEO PACIFICO	87.50	87.50	9.00	9.00	76.60	76.60	0.00	0.00	0.00	0.00	0.00	0.00	19685
486153008	25869 PASEO PACIFICO	87.50	87.50	9.00	9.00	76.60	76.60	0.00	0.00	0.00	0.00	0.00	0.00	19685
486153009	25885 PASEO PACIFICO	87.50	87.50	9.00	9.00	76.60	76.60	0.00	0.00	0.00	0.00	0.00	0.00	19685
486153010	25899 PASEO PACIFICO	87.50	87.50	9.00	9.00	76.60	76.60	0.00	0.00	0.00	0.00	0.00	0.00	19685
486153011	25913 PASEO PACIFICO	87.50	87.50	9.00	9.00	76.60	76.60	0.00	0.00	0.00	0.00	0.00	0.00	19685
486153012	25927 PASEO PACIFICO	87.50	87.50	9.00	9.00	76.60	76.60	0.00	0.00	0.00	0.00	0.00	0.00	19685
486153013	25941 PASEO PACIFICO	87.50	87.50	9.00	9.00	76.60	76.60	0.00	0.00	0.00	0.00	0.00	0.00	19685
486153014	25955 PASEO PACIFICO	87.50	87.50	9.00	9.00	76.60	76.60	0.00	0.00	0.00	0.00	0.00	0.00	19685
486153015	25954 CASA FANTASTICO DR	87.50	87.50	9.00	9.00	76.60	76.60	0.00	0.00	0.00	0.00	0.00	0.00	19685
486153016	25940 CASA FANTASTICO DR	87.50	87.50	9.00	9.00	76.60	76.60	0.00	0.00	0.00	0.00	0.00	0.00	19685
486153017	25928 CASA FANTASTICO DR	87.50	87.50	9.00	9.00	76.60	76.60	0.00	0.00	0.00	0.00	0.00	0.00	19685
486153018	25914 CASA FANTASTICO DR	87.50	87.50	9.00	9.00	76.60	76.60	0.00	0.00	0.00	0.00	0.00	0.00	19685
486153019	25900 CASA FANTASTICO DR	87.50	87.50	9.00	9.00	76.60	76.60	0.00	0.00	0.00	0.00	0.00	0.00	19685
486153020	25886 CASA FANTASTICO DR	87.50	87.50	9.00	9.00	76.60	76.60	0.00	0.00	0.00	0.00	0.00	0.00	19685
486153021	25870 CASA FANTASTICO DR	87.50	87.50	9.00	9.00	76.60	76.60	0.00	0.00	0.00	0.00	0.00	0.00	19685

MORENO VALLEY COMMUNITY SERVICES DISTRICT
FISCAL YEAR 2015/16 MAXIMUM AND APPLIED PARCEL TAXES/CHARGES

ASSESSOR'S PARCEL NUMBER	SITUS ADDRESS	ZONE A		ZONE C		ZONE D		ZONE E		ZONE M		ZONE S		TRACT NUMBER
		MAXIMUM	APPLIED	MAXIMUM	APPLIED	MAXIMUM	APPLIED	MAXIMUM	APPLIED	MAXIMUM	APPLIED	MAXIMUM	APPLIED	
486153022	25856 CASA FANTASTICO DR	87.50	87.50	9.00	9.00	76.60	76.60	0.00	0.00	0.00	0.00	0.00	0.00	19685
486153023	25842 CASA FANTASTICO DR	87.50	87.50	9.00	9.00	76.60	76.60	0.00	0.00	0.00	0.00	0.00	0.00	19685
486153024	25828 CASA FANTASTICO DR	87.50	87.50	9.00	9.00	76.60	76.60	0.00	0.00	0.00	0.00	0.00	0.00	19685
486153025	25814 CASA FANTASTICO DR	87.50	87.50	9.00	9.00	76.60	76.60	0.00	0.00	0.00	0.00	0.00	0.00	19685
486153026	25800 CASA FANTASTICO DR	87.50	87.50	9.00	9.00	76.60	76.60	0.00	0.00	0.00	0.00	0.00	0.00	19685
486153027	25786 CASA FANTASTICO DR	87.50	87.50	9.00	9.00	76.60	76.60	0.00	0.00	0.00	0.00	0.00	0.00	19685
486153028	25772 CASA FANTASTICO DR	87.50	87.50	9.00	9.00	76.60	76.60	0.00	0.00	0.00	0.00	0.00	0.00	19685
486160040	25900 IRIS AVE	87.50	87.50	9.00	9.00	0.00	0.00	0.00	0.00	0.00	0.00	0.00	0.00	
486160045		87.50	87.50	9.00	9.00	0.00	0.00	0.00	0.00	0.00	0.00	0.00	0.00	
486160048	25900 IRIS AVE	87.50	87.50	9.00	9.00	0.00	0.00	0.00	0.00	0.00	0.00	0.00	0.00	
486160049	25950 IRIS AVE	87.50	87.50	9.00	9.00	0.00	0.00	0.00	0.00	0.00	0.00	0.00	0.00	
486170001	25385 GENTIAN AVE	87.50	87.50	9.00	9.00	0.00	0.00	0.00	0.00	0.00	0.00	0.00	0.00	
486170002	25379 GENTIAN AVE	87.50	87.50	9.00	9.00	0.00	0.00	0.00	0.00	0.00	0.00	0.00	0.00	
486170003	25373 GENTIAN AVE	87.50	87.50	9.00	9.00	0.00	0.00	0.00	0.00	0.00	0.00	0.00	0.00	
486170004	25367 GENTIAN AVE	87.50	87.50	9.00	9.00	0.00	0.00	0.00	0.00	0.00	0.00	0.00	0.00	
486170006	25350 SANTIAGO DR	87.50	87.50	9.00	9.00	0.00	0.00	0.00	0.00	0.00	0.00	0.00	0.00	
486170007	25350 SANTIAGO DR	87.50	87.50	9.00	9.00	0.00	0.00	0.00	0.00	0.00	0.00	0.00	0.00	
486170008	25315 GENTIAN AVE	87.50	87.50	9.00	9.00	0.00	0.00	0.00	0.00	0.00	0.00	0.00	0.00	
486170009	25317 GENTIAN AVE	87.50	87.50	9.00	9.00	0.00	0.00	0.00	0.00	0.00	0.00	0.00	0.00	
486170010	25321 GENTIAN AVE	87.50	87.50	9.00	9.00	0.00	0.00	0.00	0.00	0.00	0.00	0.00	0.00	
486170011	25325 GENTIAN AVE	87.50	87.50	9.00	9.00	0.00	0.00	0.00	0.00	0.00	0.00	0.00	0.00	
486170012	25329 GENTIAN AVE	87.50	87.50	9.00	9.00	0.00	0.00	0.00	0.00	0.00	0.00	0.00	0.00	
486170013	25337 GENTIAN AVE	87.50	87.50	9.00	9.00	0.00	0.00	0.00	0.00	0.00	0.00	0.00	0.00	
486170014	25341 GENTIAN AVE	87.50	87.50	9.00	9.00	0.00	0.00	0.00	0.00	0.00	0.00	0.00	0.00	
486170015	25349 GENTIAN AVE	87.50	87.50	9.00	9.00	0.00	0.00	0.00	0.00	0.00	0.00	0.00	0.00	
486170016	25355 GENTIAN AVE	87.50	87.50	9.00	9.00	0.00	0.00	0.00	0.00	0.00	0.00	0.00	0.00	
486170017	25361 GENTIAN AVE	87.50	87.50	9.00	9.00	0.00	0.00	0.00	0.00	0.00	0.00	0.00	0.00	
486181001	15517 PATRICIA ST	87.50	87.50	9.00	9.00	0.00	0.00	0.00	0.00	0.00	0.00	0.00	0.00	
486181002	15525 PATRICIA ST	87.50	87.50	9.00	9.00	0.00	0.00	0.00	0.00	0.00	0.00	0.00	0.00	
486181003	25220 WENDY WAY	87.50	87.50	9.00	9.00	0.00	0.00	0.00	0.00	0.00	0.00	0.00	0.00	
486181004	25230 WENDY WAY	87.50	87.50	9.00	9.00	0.00	0.00	0.00	0.00	0.00	0.00	0.00	0.00	
486181005	25240 WENDY WAY	87.50	87.50	9.00	9.00	0.00	0.00	0.00	0.00	0.00	0.00	0.00	0.00	
486181006	25246 WENDY WAY	87.50	87.50	9.00	9.00	0.00	0.00	0.00	0.00	0.00	0.00	0.00	0.00	
486181007	25256 WENDY WAY	87.50	87.50	9.00	9.00	0.00	0.00	0.00	0.00	0.00	0.00	0.00	0.00	
486181008	25270 WENDY WAY	87.50	87.50	9.00	9.00	0.00	0.00	0.00	0.00	0.00	0.00	0.00	0.00	
486181009	25280 WENDY WAY	87.50	87.50	9.00	9.00	0.00	0.00	0.00	0.00	0.00	0.00	0.00	0.00	
486181010	25286 WENDY WAY	87.50	87.50	9.00	9.00	0.00	0.00	0.00	0.00	0.00	0.00	0.00	0.00	

MORENO VALLEY COMMUNITY SERVICES DISTRICT
FISCAL YEAR 2015/16 MAXIMUM AND APPLIED PARCEL TAXES/CHARGES

ASSESSOR'S PARCEL NUMBER	SITUS ADDRESS	ZONE A		ZONE C		ZONE D		ZONE E		ZONE M		ZONE S		TRACT NUMBER
		MAXIMUM	APPLIED	MAXIMUM	APPLIED	MAXIMUM	APPLIED	MAXIMUM	APPLIED	MAXIMUM	APPLIED	MAXIMUM	APPLIED	
486181011	25296 WENDY WAY	87.50	87.50	9.00	9.00	0.00	0.00	0.00	0.00	0.00	0.00	0.00	0.00	
486181012	25306 WENDY WAY	87.50	87.50	9.00	9.00	0.00	0.00	0.00	0.00	0.00	0.00	0.00	0.00	
486182001	15742 PATRICIA ST	87.50	87.50	9.00	9.00	0.00	0.00	0.00	0.00	0.00	0.00	0.00	0.00	
486182002	15734 PATRICIA ST	87.50	87.50	9.00	9.00	0.00	0.00	0.00	0.00	0.00	0.00	0.00	0.00	
486182003	15726 PATRICIA ST	87.50	87.50	9.00	9.00	0.00	0.00	0.00	0.00	0.00	0.00	0.00	0.00	
486182004	15720 PATRICIA ST	87.50	87.50	9.00	9.00	0.00	0.00	0.00	0.00	0.00	0.00	0.00	0.00	
486182005	15712 PATRICIA ST	87.50	87.50	9.00	9.00	0.00	0.00	0.00	0.00	0.00	0.00	0.00	0.00	
486182006	15704 PATRICIA ST	87.50	87.50	9.00	9.00	0.00	0.00	0.00	0.00	0.00	0.00	0.00	0.00	
486182007	15696 PATRICIA ST	87.50	87.50	9.00	9.00	0.00	0.00	0.00	0.00	0.00	0.00	0.00	0.00	
486182008	15688 PATRICIA ST	87.50	87.50	9.00	9.00	0.00	0.00	0.00	0.00	0.00	0.00	0.00	0.00	
486182009	15680 PATRICIA ST	87.50	87.50	9.00	9.00	0.00	0.00	0.00	0.00	0.00	0.00	0.00	0.00	
486182010	15674 PATRICIA ST	87.50	87.50	9.00	9.00	0.00	0.00	0.00	0.00	0.00	0.00	0.00	0.00	
486182011	15668 PATRICIA ST	87.50	87.50	9.00	9.00	0.00	0.00	0.00	0.00	0.00	0.00	0.00	0.00	
486182012	15658 PATRICIA ST	87.50	87.50	9.00	9.00	0.00	0.00	0.00	0.00	0.00	0.00	0.00	0.00	
486182013	15650 PATRICIA ST	87.50	87.50	9.00	9.00	0.00	0.00	0.00	0.00	0.00	0.00	0.00	0.00	
486182014	15644 PATRICIA ST	87.50	87.50	9.00	9.00	0.00	0.00	0.00	0.00	0.00	0.00	0.00	0.00	
486182015	15636 PATRICIA ST	87.50	87.50	9.00	9.00	0.00	0.00	0.00	0.00	0.00	0.00	0.00	0.00	
486182016	15628 PATRICIA ST	87.50	87.50	9.00	9.00	0.00	0.00	0.00	0.00	0.00	0.00	0.00	0.00	
486182017	15620 PATRICIA ST	87.50	87.50	9.00	9.00	0.00	0.00	0.00	0.00	0.00	0.00	0.00	0.00	
486182018	15614 PATRICIA ST	87.50	87.50	9.00	9.00	0.00	0.00	0.00	0.00	0.00	0.00	0.00	0.00	
486182019	15606 PATRICIA ST	87.50	87.50	9.00	9.00	0.00	0.00	0.00	0.00	0.00	0.00	0.00	0.00	
486182020	15598 PATRICIA ST	87.50	87.50	9.00	9.00	0.00	0.00	0.00	0.00	0.00	0.00	0.00	0.00	
486182021	15590 PATRICIA ST	87.50	87.50	9.00	9.00	0.00	0.00	0.00	0.00	0.00	0.00	0.00	0.00	
486182022	15582 PATRICIA ST	87.50	87.50	9.00	9.00	0.00	0.00	0.00	0.00	0.00	0.00	0.00	0.00	
486182023	15576 PATRICIA ST	87.50	87.50	9.00	9.00	0.00	0.00	0.00	0.00	0.00	0.00	0.00	0.00	
486182024	15568 PATRICIA ST	87.50	87.50	9.00	9.00	0.00	0.00	0.00	0.00	0.00	0.00	0.00	0.00	
486182025	15560 PATRICIA ST	87.50	87.50	9.00	9.00	0.00	0.00	0.00	0.00	0.00	0.00	0.00	0.00	
486182026	15552 PATRICIA ST	87.50	87.50	9.00	9.00	0.00	0.00	0.00	0.00	0.00	0.00	0.00	0.00	
486182027	15544 PATRICIA ST	87.50	87.50	9.00	9.00	0.00	0.00	0.00	0.00	0.00	0.00	0.00	0.00	
486182028	15538 PATRICIA ST	87.50	87.50	9.00	9.00	0.00	0.00	0.00	0.00	0.00	0.00	0.00	0.00	
486182029	15530 PATRICIA ST	87.50	87.50	9.00	9.00	0.00	0.00	0.00	0.00	0.00	0.00	0.00	0.00	
486182030	15522 PATRICIA ST	87.50	87.50	9.00	9.00	0.00	0.00	0.00	0.00	0.00	0.00	0.00	0.00	
486182031	15514 PATRICIA ST	87.50	87.50	9.00	9.00	0.00	0.00	0.00	0.00	0.00	0.00	0.00	0.00	
486183001	25215 DANA LN	87.50	87.50	9.00	9.00	0.00	0.00	0.00	0.00	0.00	0.00	0.00	0.00	
486183002	25223 DANA LN	87.50	87.50	9.00	9.00	0.00	0.00	0.00	0.00	0.00	0.00	0.00	0.00	
486183003	25231 DANA LN	87.50	87.50	9.00	9.00	0.00	0.00	0.00	0.00	0.00	0.00	0.00	0.00	
486183004	25239 DANA LN	87.50	87.50	9.00	9.00	0.00	0.00	0.00	0.00	0.00	0.00	0.00	0.00	

MORENO VALLEY COMMUNITY SERVICES DISTRICT
FISCAL YEAR 2015/16 MAXIMUM AND APPLIED PARCEL TAXES/CHARGES

ASSESSOR'S		ZONE A		ZONE C		ZONE D		ZONE E		ZONE M		ZONE S		TRACT NUMBER
PARCEL NUMBER	SITUS ADDRESS	MAXIMUM	APPLIED	MAXIMUM	APPLIED	MAXIMUM	APPLIED	MAXIMUM	APPLIED	MAXIMUM	APPLIED	MAXIMUM	APPLIED	
486183005	25247 DANA LN	87.50	87.50	9.00	9.00	0.00	0.00	0.00	0.00	0.00	0.00	0.00	0.00	
486183006	25255 DANA LN	87.50	87.50	9.00	9.00	0.00	0.00	0.00	0.00	0.00	0.00	0.00	0.00	
486183007	25263 DANA LN	87.50	87.50	9.00	9.00	0.00	0.00	0.00	0.00	0.00	0.00	0.00	0.00	
486183008	25271 DANA LN	87.50	87.50	9.00	9.00	0.00	0.00	0.00	0.00	0.00	0.00	0.00	0.00	
486183009	25279 DANA LN	87.50	87.50	9.00	9.00	0.00	0.00	0.00	0.00	0.00	0.00	0.00	0.00	
486183010	25287 DANA LN	87.50	87.50	9.00	9.00	0.00	0.00	0.00	0.00	0.00	0.00	0.00	0.00	
486183011	25295 DANA LN	87.50	87.50	9.00	9.00	0.00	0.00	0.00	0.00	0.00	0.00	0.00	0.00	
486183012	25303 DANA LN	87.50	87.50	9.00	9.00	0.00	0.00	0.00	0.00	0.00	0.00	0.00	0.00	
486183013	15631 PATRICIA ST	87.50	87.50	9.00	9.00	0.00	0.00	0.00	0.00	0.00	0.00	0.00	0.00	
486183014	15639 PATRICIA ST	87.50	87.50	9.00	9.00	0.00	0.00	0.00	0.00	0.00	0.00	0.00	0.00	
486183015	15647 PATRICIA ST	87.50	87.50	9.00	9.00	0.00	0.00	0.00	0.00	0.00	0.00	0.00	0.00	
486183016	15653 PATRICIA ST	87.50	87.50	9.00	9.00	0.00	0.00	0.00	0.00	0.00	0.00	0.00	0.00	
486183017	15661 PATRICIA ST	87.50	87.50	9.00	9.00	0.00	0.00	0.00	0.00	0.00	0.00	0.00	0.00	
486183018	15669 PATRICIA ST	87.50	87.50	9.00	9.00	0.00	0.00	0.00	0.00	0.00	0.00	0.00	0.00	
486183019	15677 PATRICIA ST	87.50	87.50	9.00	9.00	0.00	0.00	0.00	0.00	0.00	0.00	0.00	0.00	
486183020	15683 PATRICIA ST	87.50	87.50	9.00	9.00	0.00	0.00	0.00	0.00	0.00	0.00	0.00	0.00	
486183021	15691 PATRICIA ST	87.50	87.50	9.00	9.00	0.00	0.00	0.00	0.00	0.00	0.00	0.00	0.00	
486183022	15699 PATRICIA ST	87.50	87.50	9.00	9.00	0.00	0.00	0.00	0.00	0.00	0.00	0.00	0.00	
486183023	15707 PATRICIA ST	87.50	87.50	9.00	9.00	0.00	0.00	0.00	0.00	0.00	0.00	0.00	0.00	
486183024	15715 PATRICIA ST	87.50	87.50	9.00	9.00	0.00	0.00	0.00	0.00	0.00	0.00	0.00	0.00	
486183025	15723 PATRICIA ST	87.50	87.50	9.00	9.00	0.00	0.00	0.00	0.00	0.00	0.00	0.00	0.00	
486183026	15729 PATRICIA ST	87.50	87.50	9.00	9.00	0.00	0.00	0.00	0.00	0.00	0.00	0.00	0.00	
486183027	15737 PATRICIA ST	87.50	87.50	9.00	9.00	0.00	0.00	0.00	0.00	0.00	0.00	0.00	0.00	
486184001	25221 WENDY WAY	87.50	87.50	9.00	9.00	0.00	0.00	0.00	0.00	0.00	0.00	0.00	0.00	
486184002	25231 WENDY WAY	87.50	87.50	9.00	9.00	0.00	0.00	0.00	0.00	0.00	0.00	0.00	0.00	
486184003	25241 WENDY WAY	87.50	87.50	9.00	9.00	0.00	0.00	0.00	0.00	0.00	0.00	0.00	0.00	
486184004	25245 WENDY WAY	87.50	87.50	9.00	9.00	0.00	0.00	0.00	0.00	0.00	0.00	0.00	0.00	
486184005	25257 WENDY WAY	87.50	87.50	9.00	9.00	0.00	0.00	0.00	0.00	0.00	0.00	0.00	0.00	
486184006	25271 WENDY WAY	87.50	87.50	9.00	9.00	0.00	0.00	0.00	0.00	0.00	0.00	0.00	0.00	
486184007	25279 WENDY WAY	87.50	87.50	9.00	9.00	0.00	0.00	0.00	0.00	0.00	0.00	0.00	0.00	
486184008	25285 WENDY WAY	87.50	87.50	9.00	9.00	0.00	0.00	0.00	0.00	0.00	0.00	0.00	0.00	
486184009	25295 WENDY WAY	87.50	87.50	9.00	9.00	0.00	0.00	0.00	0.00	0.00	0.00	0.00	0.00	
486184010	25305 WENDY WAY	87.50	87.50	9.00	9.00	0.00	0.00	0.00	0.00	0.00	0.00	0.00	0.00	
486184011	25300 DANA LN	87.50	87.50	9.00	9.00	0.00	0.00	0.00	0.00	0.00	0.00	0.00	0.00	
486184012	25294 DANA LN	87.50	87.50	9.00	9.00	0.00	0.00	0.00	0.00	0.00	0.00	0.00	0.00	
486184013	25276 DANA LN	87.50	87.50	9.00	9.00	0.00	0.00	0.00	0.00	0.00	0.00	0.00	0.00	
486184014	25278 DANA LN	87.50	87.50	9.00	9.00	0.00	0.00	0.00	0.00	0.00	0.00	0.00	0.00	

MORENO VALLEY COMMUNITY SERVICES DISTRICT
FISCAL YEAR 2015/16 MAXIMUM AND APPLIED PARCEL TAXES/CHARGES

ASSESSOR'S PARCEL NUMBER	SITUS ADDRESS	ZONE A		ZONE C		ZONE D		ZONE E		ZONE M		ZONE S		TRACT NUMBER
		MAXIMUM	APPLIED	MAXIMUM	APPLIED	MAXIMUM	APPLIED	MAXIMUM	APPLIED	MAXIMUM	APPLIED	MAXIMUM	APPLIED	
486184015	25270 DANA LN	87.50	87.50	9.00	9.00	0.00	0.00	0.00	0.00	0.00	0.00	0.00	0.00	
486184016	25256 DANA LN	87.50	87.50	9.00	9.00	0.00	0.00	0.00	0.00	0.00	0.00	0.00	0.00	
486184017	25248 DANA LN	87.50	87.50	9.00	9.00	0.00	0.00	0.00	0.00	0.00	0.00	0.00	0.00	
486184018	25240 DANA LN	87.50	87.50	9.00	9.00	0.00	0.00	0.00	0.00	0.00	0.00	0.00	0.00	
486184019	25232 DANA LN	87.50	87.50	9.00	9.00	0.00	0.00	0.00	0.00	0.00	0.00	0.00	0.00	
486184020	25224 DANA LN	87.50	87.50	9.00	9.00	0.00	0.00	0.00	0.00	0.00	0.00	0.00	0.00	
486191001	25064 WENDY WAY	87.50	87.50	9.00	9.00	0.00	0.00	0.00	0.00	0.00	0.00	0.00	0.00	
486191002	25076 WENDY WAY	87.50	87.50	9.00	9.00	0.00	0.00	0.00	0.00	0.00	0.00	0.00	0.00	
486191003	25088 WENDY WAY	87.50	87.50	9.00	9.00	0.00	0.00	0.00	0.00	0.00	0.00	0.00	0.00	
486191004	25098 WENDY WAY	87.50	87.50	9.00	9.00	0.00	0.00	0.00	0.00	0.00	0.00	0.00	0.00	
486191005	25116 WENDY WAY	87.50	87.50	9.00	9.00	0.00	0.00	0.00	0.00	0.00	0.00	0.00	0.00	
486191006	25126 WENDY WAY	87.50	87.50	9.00	9.00	0.00	0.00	0.00	0.00	0.00	0.00	0.00	0.00	
486191007	25136 WENDY WAY	87.50	87.50	9.00	9.00	0.00	0.00	0.00	0.00	0.00	0.00	0.00	0.00	
486191008	25146 WENDY WAY	87.50	87.50	9.00	9.00	0.00	0.00	0.00	0.00	0.00	0.00	0.00	0.00	
486191009	25158 WENDY WAY	87.50	87.50	9.00	9.00	0.00	0.00	0.00	0.00	0.00	0.00	0.00	0.00	
486191010	25176 WENDY WAY	87.50	87.50	9.00	9.00	0.00	0.00	0.00	0.00	0.00	0.00	0.00	0.00	
486191011	25168 WENDY WAY	87.50	87.50	9.00	9.00	0.00	0.00	0.00	0.00	0.00	0.00	0.00	0.00	
486191012	25182 WENDY WAY	87.50	87.50	9.00	9.00	0.00	0.00	0.00	0.00	0.00	0.00	0.00	0.00	
486191013	25194 WENDY WAY	87.50	87.50	9.00	9.00	0.00	0.00	0.00	0.00	0.00	0.00	0.00	0.00	
486191014	25202 WENDY WAY	87.50	87.50	9.00	9.00	0.00	0.00	0.00	0.00	0.00	0.00	0.00	0.00	
486191015	25208 WENDY WAY	87.50	87.50	9.00	9.00	0.00	0.00	0.00	0.00	0.00	0.00	0.00	0.00	
486191016	25214 WENDY WAY	87.50	87.50	9.00	9.00	0.00	0.00	0.00	0.00	0.00	0.00	0.00	0.00	
486192001	25213 WENDY WAY	87.50	87.50	9.00	9.00	0.00	0.00	0.00	0.00	0.00	0.00	0.00	0.00	
486192002	25207 WENDY WAY	87.50	87.50	9.00	9.00	0.00	0.00	0.00	0.00	0.00	0.00	0.00	0.00	
486192003	25201 WENDY WAY	87.50	87.50	9.00	9.00	0.00	0.00	0.00	0.00	0.00	0.00	0.00	0.00	
486192004	25193 WENDY WAY	87.50	87.50	9.00	9.00	0.00	0.00	0.00	0.00	0.00	0.00	0.00	0.00	
486192005	25181 WENDY WAY	87.50	87.50	9.00	9.00	0.00	0.00	0.00	0.00	0.00	0.00	0.00	0.00	
486192006	25175 WENDY WAY	87.50	87.50	9.00	9.00	0.00	0.00	0.00	0.00	0.00	0.00	0.00	0.00	
486192007	25167 WENDY WAY	87.50	87.50	9.00	9.00	0.00	0.00	0.00	0.00	0.00	0.00	0.00	0.00	
486192008	25157 WENDY WAY	87.50	87.50	9.00	9.00	0.00	0.00	0.00	0.00	0.00	0.00	0.00	0.00	
486192009	25145 WENDY WAY	87.50	87.50	9.00	9.00	0.00	0.00	0.00	0.00	0.00	0.00	0.00	0.00	
486192010	25135 WENDY WAY	87.50	87.50	9.00	9.00	0.00	0.00	0.00	0.00	0.00	0.00	0.00	0.00	
486192011	25125 WENDY WAY	87.50	87.50	9.00	9.00	0.00	0.00	0.00	0.00	0.00	0.00	0.00	0.00	
486192012	25115 WENDY WAY	87.50	87.50	9.00	9.00	0.00	0.00	0.00	0.00	0.00	0.00	0.00	0.00	
486192013	25097 WENDY WAY	87.50	87.50	9.00	9.00	0.00	0.00	0.00	0.00	0.00	0.00	0.00	0.00	
486192014	25087 WENDY WAY	87.50	87.50	9.00	9.00	0.00	0.00	0.00	0.00	0.00	0.00	0.00	0.00	
486192015	25075 WENDY WAY	87.50	87.50	9.00	9.00	0.00	0.00	0.00	0.00	0.00	0.00	0.00	0.00	

MORENO VALLEY COMMUNITY SERVICES DISTRICT
FISCAL YEAR 2015/16 MAXIMUM AND APPLIED PARCEL TAXES/CHARGES

ASSESSOR'S PARCEL NUMBER	SITUS ADDRESS	ZONE A		ZONE C		ZONE D		ZONE E		ZONE M		ZONE S		TRACT NUMBER
		MAXIMUM	APPLIED	MAXIMUM	APPLIED	MAXIMUM	APPLIED	MAXIMUM	APPLIED	MAXIMUM	APPLIED	MAXIMUM	APPLIED	
486192016	25065 WENDY WAY	87.50	87.50	9.00	9.00	0.00	0.00	0.00	0.00	0.00	0.00	0.00	0.00	
486192017	25066 DANA LN	87.50	87.50	9.00	9.00	0.00	0.00	0.00	0.00	0.00	0.00	0.00	0.00	
486192018	25078 DANA LN	87.50	87.50	9.00	9.00	0.00	0.00	0.00	0.00	0.00	0.00	0.00	0.00	
486192019	25090 DANA LN	87.50	87.50	9.00	9.00	0.00	0.00	0.00	0.00	0.00	0.00	0.00	0.00	
486192020	25100 DANA LN	87.50	87.50	9.00	9.00	0.00	0.00	0.00	0.00	0.00	0.00	0.00	0.00	
486192021	25118 DANA LN	87.50	87.50	9.00	9.00	0.00	0.00	0.00	0.00	0.00	0.00	0.00	0.00	
486192022	25128 DANA LN	87.50	87.50	9.00	9.00	0.00	0.00	0.00	0.00	0.00	0.00	0.00	0.00	
486192023	25138 DANA LN	87.50	87.50	9.00	9.00	0.00	0.00	0.00	0.00	0.00	0.00	0.00	0.00	
486192024	25150 DANA LN	87.50	87.50	9.00	9.00	0.00	0.00	0.00	0.00	0.00	0.00	0.00	0.00	
486192025	25160 DANA LN	87.50	87.50	9.00	9.00	0.00	0.00	0.00	0.00	0.00	0.00	0.00	0.00	
486192026	25170 DANA LN	87.50	87.50	9.00	9.00	0.00	0.00	0.00	0.00	0.00	0.00	0.00	0.00	
486192027	25178 DANA LN	87.50	87.50	9.00	9.00	0.00	0.00	0.00	0.00	0.00	0.00	0.00	0.00	
486192028	25184 DANA LN	87.50	87.50	9.00	9.00	0.00	0.00	0.00	0.00	0.00	0.00	0.00	0.00	
486192029	25196 DANA LN	87.50	87.50	9.00	9.00	0.00	0.00	0.00	0.00	0.00	0.00	0.00	0.00	
486192030	25204 DANA LN	87.50	87.50	9.00	9.00	0.00	0.00	0.00	0.00	0.00	0.00	0.00	0.00	
486192031	25210 DANA LN	87.50	87.50	9.00	9.00	0.00	0.00	0.00	0.00	0.00	0.00	0.00	0.00	
486192032	25216 DANA LN	87.50	87.50	9.00	9.00	0.00	0.00	0.00	0.00	0.00	0.00	0.00	0.00	
486193001	25048 WENDY WAY	87.50	87.50	9.00	9.00	0.00	0.00	0.00	0.00	0.00	0.00	0.00	0.00	
486193002	25038 WENDY WAY	87.50	87.50	9.00	9.00	0.00	0.00	0.00	0.00	0.00	0.00	0.00	0.00	
486193003	25028 WENDY WAY	87.50	87.50	9.00	9.00	0.00	0.00	0.00	0.00	0.00	0.00	0.00	0.00	
486193004	25018 WENDY WAY	87.50	87.50	9.00	9.00	0.00	0.00	0.00	0.00	0.00	0.00	0.00	0.00	
486193005	25008 WENDY WAY	87.50	87.50	9.00	9.00	0.00	0.00	0.00	0.00	0.00	0.00	0.00	0.00	
486193006	25007 WENDY WAY	87.50	87.50	9.00	9.00	0.00	0.00	0.00	0.00	0.00	0.00	0.00	0.00	
486193007	25017 WENDY WAY	87.50	87.50	9.00	9.00	0.00	0.00	0.00	0.00	0.00	0.00	0.00	0.00	
486193008	25027 WENDY WAY	87.50	87.50	9.00	9.00	0.00	0.00	0.00	0.00	0.00	0.00	0.00	0.00	
486193009	25037 WENDY WAY	87.50	87.50	9.00	9.00	0.00	0.00	0.00	0.00	0.00	0.00	0.00	0.00	
486193010	25047 WENDY WAY	87.50	87.50	9.00	9.00	0.00	0.00	0.00	0.00	0.00	0.00	0.00	0.00	
486193011	25211 DANA LN	87.50	87.50	9.00	9.00	0.00	0.00	0.00	0.00	0.00	0.00	0.00	0.00	
486193012	25205 DANA LN	87.50	87.50	9.00	9.00	0.00	0.00	0.00	0.00	0.00	0.00	0.00	0.00	
486193013	25199 DANA LN	87.50	87.50	9.00	9.00	0.00	0.00	0.00	0.00	0.00	0.00	0.00	0.00	
486193014	25189 DANA LN	87.50	87.50	9.00	9.00	0.00	0.00	0.00	0.00	0.00	0.00	0.00	0.00	
486193015	25181 DANA LN	87.50	87.50	9.00	9.00	0.00	0.00	0.00	0.00	0.00	0.00	0.00	0.00	
486193016	25177 DANA LN	87.50	87.50	9.00	9.00	0.00	0.00	0.00	0.00	0.00	0.00	0.00	0.00	
486193017	25173 DANA LN	87.50	87.50	9.00	9.00	0.00	0.00	0.00	0.00	0.00	0.00	0.00	0.00	
486193018	25165 DANA LN	87.50	87.50	9.00	9.00	0.00	0.00	0.00	0.00	0.00	0.00	0.00	0.00	
486193019	25157 DANA LN	87.50	87.50	9.00	9.00	0.00	0.00	0.00	0.00	0.00	0.00	0.00	0.00	
486193020	25147 DANA LN	87.50	87.50	9.00	9.00	0.00	0.00	0.00	0.00	0.00	0.00	0.00	0.00	

MORENO VALLEY COMMUNITY SERVICES DISTRICT
FISCAL YEAR 2015/16 MAXIMUM AND APPLIED PARCEL TAXES/CHARGES

ASSESSOR'S		ZONE A		ZONE C		ZONE D		ZONE E		ZONE M		ZONE S		TRACT
PARCEL NUMBER	SITUS ADDRESS	MAXIMUM	APPLIED	MAXIMUM	APPLIED	MAXIMUM	APPLIED	MAXIMUM	APPLIED	MAXIMUM	APPLIED	MAXIMUM	APPLIED	NUMBER
486193021	25139 DANA LN	87.50	87.50	9.00	9.00	0.00	0.00	0.00	0.00	0.00	0.00	0.00	0.00	
486193022	25129 DANA LN	87.50	87.50	9.00	9.00	0.00	0.00	0.00	0.00	0.00	0.00	0.00	0.00	
486193023	25121 DANA LN	87.50	87.50	9.00	9.00	0.00	0.00	0.00	0.00	0.00	0.00	0.00	0.00	
486193024	25111 DANA LN	87.50	87.50	9.00	9.00	0.00	0.00	0.00	0.00	0.00	0.00	0.00	0.00	
486193025	25101 DANA LN	87.50	87.50	9.00	9.00	0.00	0.00	0.00	0.00	0.00	0.00	0.00	0.00	
486193026	25091 DANA LN	87.50	87.50	9.00	9.00	0.00	0.00	0.00	0.00	0.00	0.00	0.00	0.00	
486193027	25079 DANA LN	87.50	87.50	9.00	9.00	0.00	0.00	0.00	0.00	0.00	0.00	0.00	0.00	
486193028	25067 DANA LN	87.50	87.50	9.00	9.00	0.00	0.00	0.00	0.00	0.00	0.00	0.00	0.00	
486193029	25055 DANA LN	87.50	87.50	9.00	9.00	0.00	0.00	0.00	0.00	0.00	0.00	0.00	0.00	
486193030	25049 DANA LN	87.50	87.50	9.00	9.00	0.00	0.00	0.00	0.00	0.00	0.00	0.00	0.00	
486193031	25041 DANA LN	87.50	87.50	9.00	9.00	0.00	0.00	0.00	0.00	0.00	0.00	0.00	0.00	
486193032	25035 DANA LN	87.50	87.50	9.00	9.00	0.00	0.00	0.00	0.00	0.00	0.00	0.00	0.00	
486193033	25029 DANA LN	87.50	87.50	9.00	9.00	0.00	0.00	0.00	0.00	0.00	0.00	0.00	0.00	
486193034	25020 DANA LN	87.50	87.50	9.00	9.00	0.00	0.00	0.00	0.00	0.00	0.00	0.00	0.00	
486193035	25030 DANA LN	87.50	87.50	9.00	9.00	0.00	0.00	0.00	0.00	0.00	0.00	0.00	0.00	
486193036	25040 DANA LN	87.50	87.50	9.00	9.00	0.00	0.00	0.00	0.00	0.00	0.00	0.00	0.00	
486193037	25050 DANA LN	87.50	87.50	9.00	9.00	0.00	0.00	0.00	0.00	0.00	0.00	0.00	0.00	
486193038	25060 DANA LN	87.50	87.50	9.00	9.00	0.00	0.00	0.00	0.00	0.00	0.00	0.00	0.00	
486201001	15759 NINYA AVE	87.50	87.50	9.00	9.00	98.51	98.50	0.00	0.00	0.00	0.00	0.00	0.00	15433
486201002	15767 NINYA AVE	87.50	87.50	9.00	9.00	98.51	98.50	0.00	0.00	0.00	0.00	0.00	0.00	15433
486201003	15775 NINYA AVE	87.50	87.50	9.00	9.00	98.51	98.50	0.00	0.00	0.00	0.00	0.00	0.00	15433
486201004	15783 NINYA AVE	87.50	87.50	9.00	9.00	98.51	98.50	0.00	0.00	0.00	0.00	0.00	0.00	15433
486201005	15791 NINYA AVE	87.50	87.50	9.00	9.00	98.51	98.50	0.00	0.00	0.00	0.00	0.00	0.00	15433
486201006	15799 NINYA AVE	87.50	87.50	9.00	9.00	98.51	98.50	0.00	0.00	0.00	0.00	0.00	0.00	15433
486201007	15807 NINYA AVE	87.50	87.50	9.00	9.00	98.51	98.50	0.00	0.00	0.00	0.00	0.00	0.00	15433
486201008	15815 NINYA AVE	87.50	87.50	9.00	9.00	98.51	98.50	0.00	0.00	0.00	0.00	0.00	0.00	15433
486201009	15823 NINYA AVE	87.50	87.50	9.00	9.00	98.51	98.50	0.00	0.00	0.00	0.00	0.00	0.00	15433
486201010	15831 NINYA AVE	87.50	87.50	9.00	9.00	98.51	98.50	0.00	0.00	0.00	0.00	0.00	0.00	15433
486202001	15856 NINYA AVE	87.50	87.50	9.00	9.00	98.51	98.50	0.00	0.00	0.00	0.00	0.00	0.00	15433
486202002	15848 NINYA AVE	87.50	87.50	9.00	9.00	98.51	98.50	0.00	0.00	0.00	0.00	0.00	0.00	15433
486202003	15838 NINYA AVE	87.50	87.50	9.00	9.00	98.51	98.50	0.00	0.00	0.00	0.00	0.00	0.00	15433
486202004	15830 NINYA AVE	87.50	87.50	9.00	9.00	98.51	98.50	0.00	0.00	0.00	0.00	0.00	0.00	15433
486202005	15820 NINYA AVE	87.50	87.50	9.00	9.00	98.51	98.50	0.00	0.00	0.00	0.00	0.00	0.00	15433
486202006	15808 NINYA AVE	87.50	87.50	9.00	9.00	98.51	98.50	0.00	0.00	0.00	0.00	0.00	0.00	15433
486202007	15798 NINYA AVE	87.50	87.50	9.00	9.00	98.51	98.50	0.00	0.00	0.00	0.00	0.00	0.00	15433
486202008	15790 NINYA AVE	87.50	87.50	9.00	9.00	98.51	98.50	0.00	0.00	0.00	0.00	0.00	0.00	15433
486202009	15782 NINYA AVE	87.50	87.50	9.00	9.00	98.51	98.50	0.00	0.00	0.00	0.00	0.00	0.00	15433

MORENO VALLEY COMMUNITY SERVICES DISTRICT
FISCAL YEAR 2015/16 MAXIMUM AND APPLIED PARCEL TAXES/CHARGES

ASSESSOR'S		ZONE A		ZONE C		ZONE D		ZONE E		ZONE M		ZONE S		TRACT
PARCEL NUMBER	SITUS ADDRESS	MAXIMUM	APPLIED	MAXIMUM	APPLIED	MAXIMUM	APPLIED	MAXIMUM	APPLIED	MAXIMUM	APPLIED	MAXIMUM	APPLIED	NUMBER
486202010	15774 NINYA AVE	87.50	87.50	9.00	9.00	98.51	98.50	0.00	0.00	0.00	0.00	0.00	0.00	15433
486202011	15766 NINYA AVE	87.50	87.50	9.00	9.00	98.51	98.50	0.00	0.00	0.00	0.00	0.00	0.00	15433
486202012	15758 NINYA AVE	87.50	87.50	9.00	9.00	98.51	98.50	0.00	0.00	0.00	0.00	0.00	0.00	15433
486202013	15759 COBRA DR	87.50	87.50	9.00	9.00	98.51	98.50	0.00	0.00	0.00	0.00	0.00	0.00	15433
486202014	15767 COBRA DR	87.50	87.50	9.00	9.00	98.51	98.50	0.00	0.00	0.00	0.00	0.00	0.00	15433
486202015	15777 COBRA DR	87.50	87.50	9.00	9.00	98.51	98.50	0.00	0.00	0.00	0.00	0.00	0.00	15433
486202016	15787 COBRA DR	87.50	87.50	9.00	9.00	98.51	98.50	0.00	0.00	0.00	0.00	0.00	0.00	15433
486202017	15795 COBRA DR	87.50	87.50	9.00	9.00	98.51	98.50	0.00	0.00	0.00	0.00	0.00	0.00	15433
486202018	15805 COBRA DR	87.50	87.50	9.00	9.00	98.51	98.50	0.00	0.00	0.00	0.00	0.00	0.00	15433
486202019	15813 COBRA DR	87.50	87.50	9.00	9.00	98.51	98.50	0.00	0.00	0.00	0.00	0.00	0.00	15433
486202020	15823 COBRA DR	87.50	87.50	9.00	9.00	98.51	98.50	0.00	0.00	0.00	0.00	0.00	0.00	15433
486202021	15831 COBRA DR	87.50	87.50	9.00	9.00	98.51	98.50	0.00	0.00	0.00	0.00	0.00	0.00	15433
486202022	15841 COBRA DR	87.50	87.50	9.00	9.00	98.51	98.50	0.00	0.00	0.00	0.00	0.00	0.00	15433
486203001	15840 COBRA DR	87.50	87.50	9.00	9.00	98.51	98.50	0.00	0.00	0.00	0.00	0.00	0.00	15433
486203002	15832 COBRA DR	87.50	87.50	9.00	9.00	98.51	98.50	0.00	0.00	0.00	0.00	0.00	0.00	15433
486203003	15824 COBRA DR	87.50	87.50	9.00	9.00	98.51	98.50	0.00	0.00	0.00	0.00	0.00	0.00	15433
486203004	15810 COBRA DR	87.50	87.50	9.00	9.00	98.51	98.50	0.00	0.00	0.00	0.00	0.00	0.00	15433
486203005	15796 COBRA DR	87.50	87.50	9.00	9.00	98.51	98.50	0.00	0.00	0.00	0.00	0.00	0.00	15433
486203006	15788 COBRA DR	87.50	87.50	9.00	9.00	98.51	98.50	0.00	0.00	0.00	0.00	0.00	0.00	15433
486203007	15776 COBRA DR	87.50	87.50	9.00	9.00	98.51	98.50	0.00	0.00	0.00	0.00	0.00	0.00	15433
486203008	15768 COBRA DR	87.50	87.50	9.00	9.00	98.51	98.50	0.00	0.00	0.00	0.00	0.00	0.00	15433
486203009	15760 COBRA DR	87.50	87.50	9.00	9.00	98.51	98.50	0.00	0.00	0.00	0.00	0.00	0.00	15433
486203010	15761 NAN AVE	87.50	87.50	9.00	9.00	98.51	98.50	0.00	0.00	0.00	0.00	0.00	0.00	15433
486203011	15771 NAN AVE	87.50	87.50	9.00	9.00	98.51	98.50	0.00	0.00	0.00	0.00	0.00	0.00	15433
486203012	15781 NAN AVE	87.50	87.50	9.00	9.00	98.51	98.50	0.00	0.00	0.00	0.00	0.00	0.00	15433
486203013	15791 NAN AVE	87.50	87.50	9.00	9.00	98.51	98.50	0.00	0.00	0.00	0.00	0.00	0.00	15433
486203014	15801 NAN AVE	87.50	87.50	9.00	9.00	98.51	98.50	0.00	0.00	0.00	0.00	0.00	0.00	15433
486203015	15811 NAN AVE	87.50	87.50	9.00	9.00	98.51	98.50	0.00	0.00	0.00	0.00	0.00	0.00	15433
486203016	15821 NAN AVE	87.50	87.50	9.00	9.00	98.51	98.50	0.00	0.00	0.00	0.00	0.00	0.00	15433
486203017	15831 NAN AVE	87.50	87.50	9.00	9.00	98.51	98.50	0.00	0.00	0.00	0.00	0.00	0.00	15433
486203018	15841 NAN AVE	87.50	87.50	9.00	9.00	98.51	98.50	0.00	0.00	0.00	0.00	0.00	0.00	15433
486203019	15851 NAN AVE	87.50	87.50	9.00	9.00	98.51	98.50	0.00	0.00	0.00	0.00	0.00	0.00	15433
486203020	15861 NAN AVE	87.50	87.50	9.00	9.00	98.51	98.50	0.00	0.00	0.00	0.00	0.00	0.00	15433
486203021	15871 NAN AVE	87.50	87.50	9.00	9.00	98.51	98.50	0.00	0.00	0.00	0.00	0.00	0.00	15433
486204001	15760 NAN AVE	87.50	87.50	9.00	9.00	98.51	98.50	0.00	0.00	0.00	0.00	0.00	0.00	15433
486204002	15770 NAN AVE	87.50	87.50	9.00	9.00	98.51	98.50	0.00	0.00	0.00	0.00	0.00	0.00	15433
486204003	15780 NAN AVE	87.50	87.50	9.00	9.00	98.51	98.50	0.00	0.00	0.00	0.00	0.00	0.00	15433

MORENO VALLEY COMMUNITY SERVICES DISTRICT
FISCAL YEAR 2015/16 MAXIMUM AND APPLIED PARCEL TAXES/CHARGES

ASSESSOR'S PARCEL NUMBER	SITUS ADDRESS	ZONE A		ZONE C		ZONE D		ZONE E		ZONE M		ZONE S		TRACT NUMBER
		MAXIMUM	APPLIED	MAXIMUM	APPLIED	MAXIMUM	APPLIED	MAXIMUM	APPLIED	MAXIMUM	APPLIED	MAXIMUM	APPLIED	
486204004	15790 NAN AVE	87.50	87.50	9.00	9.00	98.51	98.50	0.00	0.00	0.00	0.00	0.00	0.00	15433
486204005	15810 NAN AVE	87.50	87.50	9.00	9.00	98.51	98.50	0.00	0.00	0.00	0.00	0.00	0.00	15433
486204006	15822 NAN AVE	87.50	87.50	9.00	9.00	98.51	98.50	0.00	0.00	0.00	0.00	0.00	0.00	15433
486204007	15840 NAN AVE	87.50	87.50	9.00	9.00	98.51	98.50	0.00	0.00	0.00	0.00	0.00	0.00	15433
486204008	15852 NAN AVE	87.50	87.50	9.00	9.00	98.51	98.50	0.00	0.00	0.00	0.00	0.00	0.00	15433
486204009	15872 NAN AVE	87.50	87.50	9.00	9.00	98.51	98.50	0.00	0.00	0.00	0.00	0.00	0.00	15433
486204010	15763 WEDOW DR	87.50	87.50	9.00	9.00	98.51	98.50	0.00	0.00	0.00	0.00	0.00	0.00	15433
486204011	15775 WEDOW DR	87.50	87.50	9.00	9.00	98.51	98.50	0.00	0.00	0.00	0.00	0.00	0.00	15433
486204012	15787 WEDOW DR	87.50	87.50	9.00	9.00	98.51	98.50	0.00	0.00	0.00	0.00	0.00	0.00	15433
486204013	15799 WEDOW DR	87.50	87.50	9.00	9.00	98.51	98.50	0.00	0.00	0.00	0.00	0.00	0.00	15433
486204014	15811 WEDOW DR	87.50	87.50	9.00	9.00	98.51	98.50	0.00	0.00	0.00	0.00	0.00	0.00	15433
486204015	15762 WEDOW DR	87.50	87.50	9.00	9.00	98.51	98.50	0.00	0.00	0.00	0.00	0.00	0.00	15433
486204016	15774 WEDOW DR	87.50	87.50	9.00	9.00	98.51	98.50	0.00	0.00	0.00	0.00	0.00	0.00	15433
486204017	15858 WEDOW DR	87.50	87.50	9.00	9.00	98.51	98.50	0.00	0.00	0.00	0.00	0.00	0.00	15433
486204018	15870 WEDOW DR	87.50	87.50	9.00	9.00	98.51	98.50	0.00	0.00	0.00	0.00	0.00	0.00	15433
486204019	15786 WEDOW DR	87.50	87.50	9.00	9.00	98.51	98.50	0.00	0.00	0.00	0.00	0.00	0.00	15433
486204020	15798 WEDOW DR	87.50	87.50	9.00	9.00	98.51	98.50	0.00	0.00	0.00	0.00	0.00	0.00	15433
486204021	15810 WEDOW DR	87.50	87.50	9.00	9.00	98.51	98.50	0.00	0.00	0.00	0.00	0.00	0.00	15433
486204022	15822 WEDOW DR	87.50	87.50	9.00	9.00	98.51	98.50	0.00	0.00	0.00	0.00	0.00	0.00	15433
486204023	15834 WEDOW DR	87.50	87.50	9.00	9.00	98.51	98.50	0.00	0.00	0.00	0.00	0.00	0.00	15433
486204024	15846 WEDOW DR	87.50	87.50	9.00	9.00	98.51	98.50	0.00	0.00	0.00	0.00	0.00	0.00	15433
486211001	15839 NINYA AVE	87.50	87.50	9.00	9.00	98.51	98.50	0.00	0.00	0.00	0.00	0.00	0.00	15433
486211002	15847 NINYA AVE	87.50	87.50	9.00	9.00	98.51	98.50	0.00	0.00	0.00	0.00	0.00	0.00	15433
486211003	15855 NINYA AVE	87.50	87.50	9.00	9.00	98.51	98.50	0.00	0.00	0.00	0.00	0.00	0.00	15433
486211004	15863 NINYA AVE	87.50	87.50	9.00	9.00	98.51	98.50	0.00	0.00	0.00	0.00	0.00	0.00	15433
486211005	15871 NINYA AVE	87.50	87.50	9.00	9.00	98.51	98.50	0.00	0.00	0.00	0.00	0.00	0.00	15433
486211006	15879 NINYA AVE	87.50	87.50	9.00	9.00	98.51	98.50	0.00	0.00	0.00	0.00	0.00	0.00	15433
486211007	15887 NINYA AVE	87.50	87.50	9.00	9.00	98.51	98.50	0.00	0.00	0.00	0.00	0.00	0.00	15433
486211008	15895 NINYA AVE	87.50	87.50	9.00	9.00	98.51	98.50	0.00	0.00	0.00	0.00	0.00	0.00	15433
486211009	15903 NINYA AVE	87.50	87.50	9.00	9.00	98.51	98.50	0.00	0.00	0.00	0.00	0.00	0.00	15433
486211010	15911 NINYA AVE	87.50	87.50	9.00	9.00	98.51	98.50	0.00	0.00	0.00	0.00	0.00	0.00	15433
486211011	15919 NINYA AVE	87.50	87.50	9.00	9.00	98.51	98.50	0.00	0.00	0.00	0.00	0.00	0.00	15433
486211012	15927 NINYA AVE	87.50	87.50	9.00	9.00	98.51	98.50	0.00	0.00	0.00	0.00	0.00	0.00	15433
486211013	15935 NINYA AVE	87.50	87.50	9.00	9.00	98.51	98.50	0.00	0.00	0.00	0.00	0.00	0.00	15433
486211014	15943 NINYA AVE	87.50	87.50	9.00	9.00	98.51	98.50	0.00	0.00	0.00	0.00	0.00	0.00	15433
486211015	15951 NINYA AVE	87.50	87.50	9.00	9.00	98.51	98.50	0.00	0.00	0.00	0.00	0.00	0.00	15433
486211016	15959 NINYA AVE	87.50	87.50	9.00	9.00	98.51	98.50	0.00	0.00	0.00	0.00	0.00	0.00	15433

MORENO VALLEY COMMUNITY SERVICES DISTRICT
FISCAL YEAR 2015/16 MAXIMUM AND APPLIED PARCEL TAXES/CHARGES

ASSESSOR'S PARCEL NUMBER	SITUS ADDRESS	ZONE A		ZONE C		ZONE D		ZONE E		ZONE M		ZONE S		TRACT NUMBER
		MAXIMUM	APPLIED	MAXIMUM	APPLIED	MAXIMUM	APPLIED	MAXIMUM	APPLIED	MAXIMUM	APPLIED	MAXIMUM	APPLIED	
486214001	15882 WEDOW DR	87.50	87.50	9.00	9.00	98.51	98.50	0.00	0.00	0.00	0.00	0.00	0.00	15433
486214002	15894 WEDOW DR	87.50	87.50	9.00	9.00	98.51	98.50	0.00	0.00	0.00	0.00	0.00	0.00	15433
486214003	15906 WEDOW DR	87.50	87.50	9.00	9.00	98.51	98.50	0.00	0.00	0.00	0.00	0.00	0.00	15433
486214004	15918 WEDOW DR	87.50	87.50	9.00	9.00	98.51	98.50	0.00	0.00	0.00	0.00	0.00	0.00	15433
486214005	15930 WEDOW DR	87.50	87.50	9.00	9.00	98.51	98.50	0.00	0.00	0.00	0.00	0.00	0.00	15433
486214006	15942 WEDOW DR	87.50	87.50	9.00	9.00	98.51	98.50	0.00	0.00	0.00	0.00	0.00	0.00	15433
486214007	15954 WEDOW DR	87.50	87.50	9.00	9.00	98.51	98.50	0.00	0.00	0.00	0.00	0.00	0.00	15433
486214008	15966 WEDOW DR	87.50	87.50	9.00	9.00	98.51	98.50	0.00	0.00	0.00	0.00	0.00	0.00	15433
486214009	15978 WEDOW DR	87.50	87.50	9.00	9.00	98.51	98.50	0.00	0.00	0.00	0.00	0.00	0.00	15433
486214010	15990 WEDOW DR	87.50	87.50	9.00	9.00	98.51	98.50	0.00	0.00	0.00	0.00	0.00	0.00	15433
486221001	15751 PATRICIA ST	87.50	87.50	9.00	9.00	90.81	90.80	0.00	0.00	0.00	0.00	0.00	0.00	19912
486221002	15753 PATRICIA ST	87.50	87.50	9.00	9.00	90.81	90.80	0.00	0.00	0.00	0.00	0.00	0.00	19912
486221003	15755 PATRICIA ST	87.50	87.50	9.00	9.00	90.81	90.80	0.00	0.00	0.00	0.00	0.00	0.00	19912
486221004	15757 PATRICIA ST	87.50	87.50	9.00	9.00	90.81	90.80	0.00	0.00	0.00	0.00	0.00	0.00	19912
486221005	15759 PATRICIA ST	87.50	87.50	9.00	9.00	90.81	90.80	0.00	0.00	0.00	0.00	0.00	0.00	19912
486221006	15761 PATRICIA ST	87.50	87.50	9.00	9.00	90.81	90.80	0.00	0.00	0.00	0.00	0.00	0.00	19912
486221007	15763 PATRICIA ST	87.50	87.50	9.00	9.00	90.81	90.80	0.00	0.00	0.00	0.00	0.00	0.00	19912
486221008	15765 PATRICIA ST	87.50	87.50	9.00	9.00	90.81	90.80	0.00	0.00	0.00	0.00	0.00	0.00	19912
486221009	15767 PATRICIA ST	87.50	87.50	9.00	9.00	90.81	90.80	0.00	0.00	0.00	0.00	0.00	0.00	19912
486221010	15769 PATRICIA ST	87.50	87.50	9.00	9.00	90.81	90.80	0.00	0.00	0.00	0.00	0.00	0.00	19912
486221011	15771 PATRICIA ST	87.50	87.50	9.00	9.00	90.81	90.80	0.00	0.00	0.00	0.00	0.00	0.00	19912
486221012	15773 PATRICIA ST	87.50	87.50	9.00	9.00	90.81	90.80	0.00	0.00	0.00	0.00	0.00	0.00	19912
486221013	15775 PATRICIA ST	87.50	87.50	9.00	9.00	90.81	90.80	0.00	0.00	0.00	0.00	0.00	0.00	19912
486221014	15777 PATRICIA ST	87.50	87.50	9.00	9.00	90.81	90.80	0.00	0.00	0.00	0.00	0.00	0.00	19912
486221015	15779 PATRICIA ST	87.50	87.50	9.00	9.00	90.81	90.80	0.00	0.00	0.00	0.00	0.00	0.00	19912
486221016	15781 PATRICIA ST	87.50	87.50	9.00	9.00	90.81	90.80	0.00	0.00	0.00	0.00	0.00	0.00	19912
486221017	15783 PATRICIA ST	87.50	87.50	9.00	9.00	90.81	90.80	0.00	0.00	0.00	0.00	0.00	0.00	19912
486221018	15785 PATRICIA ST	87.50	87.50	9.00	9.00	90.81	90.80	0.00	0.00	0.00	0.00	0.00	0.00	19912
486221019	25253 SHAMEL ASH DR	87.50	87.50	9.00	9.00	90.81	90.80	0.00	0.00	0.00	0.00	0.00	0.00	19912
486221020	25265 SHAMEL ASH DR	87.50	87.50	9.00	9.00	90.81	90.80	0.00	0.00	0.00	0.00	0.00	0.00	19912
486221021	25277 SHAMEL ASH DR	87.50	87.50	9.00	9.00	90.81	90.80	0.00	0.00	0.00	0.00	0.00	0.00	19912
486221022	25289 SHAMEL ASH DR	87.50	87.50	9.00	9.00	90.81	90.80	0.00	0.00	0.00	0.00	0.00	0.00	19912
486221023	25301 SHAMEL ASH DR	87.50	87.50	9.00	9.00	90.81	90.80	0.00	0.00	0.00	0.00	0.00	0.00	19912
486221024	25313 SHAMEL ASH DR	87.50	87.50	9.00	9.00	90.81	90.80	0.00	0.00	0.00	0.00	0.00	0.00	19912
486221025	25325 SHAMEL ASH DR	87.50	87.50	9.00	9.00	90.81	90.80	0.00	0.00	0.00	0.00	0.00	0.00	19912
486221026	25337 SHAMEL ASH DR	87.50	87.50	9.00	9.00	90.81	90.80	0.00	0.00	0.00	0.00	0.00	0.00	19912
486221027	25349 SHAMEL ASH DR	87.50	87.50	9.00	9.00	90.81	90.80	0.00	0.00	0.00	0.00	0.00	0.00	19912

MORENO VALLEY COMMUNITY SERVICES DISTRICT
FISCAL YEAR 2015/16 MAXIMUM AND APPLIED PARCEL TAXES/CHARGES

ASSESSOR'S PARCEL NUMBER	SITUS ADDRESS	ZONE A		ZONE C		ZONE D		ZONE E		ZONE M		ZONE S		TRACT NUMBER
		MAXIMUM	APPLIED	MAXIMUM	APPLIED	MAXIMUM	APPLIED	MAXIMUM	APPLIED	MAXIMUM	APPLIED	MAXIMUM	APPLIED	
486221028	25361 SHAMEL ASH DR	87.50	87.50	9.00	9.00	90.81	90.80	0.00	0.00	0.00	0.00	0.00	0.00	19912
486222001	25360 SHAMEL ASH DR	87.50	87.50	9.00	9.00	90.81	90.80	0.00	0.00	0.00	0.00	0.00	0.00	19912
486222002	25348 SHAMEL ASH DR	87.50	87.50	9.00	9.00	90.81	90.80	0.00	0.00	0.00	0.00	0.00	0.00	19912
486222003	25336 SHAMEL ASH DR	87.50	87.50	9.00	9.00	90.81	90.80	0.00	0.00	0.00	0.00	0.00	0.00	19912
486222004	25324 SHAMEL ASH DR	87.50	87.50	9.00	9.00	90.81	90.80	0.00	0.00	0.00	0.00	0.00	0.00	19912
486222005	25312 SHAMEL ASH DR	87.50	87.50	9.00	9.00	90.81	90.80	0.00	0.00	0.00	0.00	0.00	0.00	19912
486222006	25300 SHAMEL ASH DR	87.50	87.50	9.00	9.00	90.81	90.80	0.00	0.00	0.00	0.00	0.00	0.00	19912
486222007	15784 PATRICIA ST	87.50	87.50	9.00	9.00	90.81	90.80	0.00	0.00	0.00	0.00	0.00	0.00	19912
486222008	15782 PATRICIA ST	87.50	87.50	9.00	9.00	90.81	90.80	0.00	0.00	0.00	0.00	0.00	0.00	19912
486222009	15780 PATRICIA ST	87.50	87.50	9.00	9.00	90.81	90.80	0.00	0.00	0.00	0.00	0.00	0.00	19912
486222010	15778 PATRICIA ST	87.50	87.50	9.00	9.00	90.81	90.80	0.00	0.00	0.00	0.00	0.00	0.00	19912
486222011	15776 PATRICIA ST	87.50	87.50	9.00	9.00	90.81	90.80	0.00	0.00	0.00	0.00	0.00	0.00	19912
486222012	15774 PATRICIA ST	87.50	87.50	9.00	9.00	90.81	90.80	0.00	0.00	0.00	0.00	0.00	0.00	19912
486222013	15772 PATRICIA ST	87.50	87.50	9.00	9.00	90.81	90.80	0.00	0.00	0.00	0.00	0.00	0.00	19912
486222014	15770 PATRICIA ST	87.50	87.50	9.00	9.00	90.81	90.80	0.00	0.00	0.00	0.00	0.00	0.00	19912
486222015	15768 PATRICIA ST	87.50	87.50	9.00	9.00	90.81	90.80	0.00	0.00	0.00	0.00	0.00	0.00	19912
486222016	15766 PATRICIA ST	87.50	87.50	9.00	9.00	90.81	90.80	0.00	0.00	0.00	0.00	0.00	0.00	19912
486222017	15764 PATRICIA ST	87.50	87.50	9.00	9.00	90.81	90.80	0.00	0.00	0.00	0.00	0.00	0.00	19912
486222018	15762 PATRICIA ST	87.50	87.50	9.00	9.00	90.81	90.80	0.00	0.00	0.00	0.00	0.00	0.00	19912
486222019	15760 PATRICIA ST	87.50	87.50	9.00	9.00	90.81	90.80	0.00	0.00	0.00	0.00	0.00	0.00	19912
486222020	15758 PATRICIA ST	87.50	87.50	9.00	9.00	90.81	90.80	0.00	0.00	0.00	0.00	0.00	0.00	19912
486222021	15756 PATRICIA ST	87.50	87.50	9.00	9.00	90.81	90.80	0.00	0.00	0.00	0.00	0.00	0.00	19912
486222022	15754 PATRICIA ST	87.50	87.50	9.00	9.00	90.81	90.80	0.00	0.00	0.00	0.00	0.00	0.00	19912
486222023	15752 PATRICIA ST	87.50	87.50	9.00	9.00	90.81	90.80	0.00	0.00	0.00	0.00	0.00	0.00	19912
486222024	25358 BEANTREE CT	87.50	87.50	9.00	9.00	90.81	90.80	0.00	0.00	0.00	0.00	0.00	0.00	19912
486222025	25346 BEANTREE CT	87.50	87.50	9.00	9.00	90.81	90.80	0.00	0.00	0.00	0.00	0.00	0.00	19912
486222026	25334 BEANTREE CT	87.50	87.50	9.00	9.00	90.81	90.80	0.00	0.00	0.00	0.00	0.00	0.00	19912
486222027	25322 BEANTREE CT	87.50	87.50	9.00	9.00	90.81	90.80	0.00	0.00	0.00	0.00	0.00	0.00	19912
486222028	25310 BEANTREE CT	87.50	87.50	9.00	9.00	90.81	90.80	0.00	0.00	0.00	0.00	0.00	0.00	19912
486222029	25298 BEANTREE CT	87.50	87.50	9.00	9.00	90.81	90.80	0.00	0.00	0.00	0.00	0.00	0.00	19912
486222030	25311 BEANTREE CT	87.50	87.50	9.00	9.00	90.81	90.80	0.00	0.00	0.00	0.00	0.00	0.00	19912
486222031	25323 BEANTREE CT	87.50	87.50	9.00	9.00	90.81	90.80	0.00	0.00	0.00	0.00	0.00	0.00	19912
486222032	25335 BEANTREE CT	87.50	87.50	9.00	9.00	90.81	90.80	0.00	0.00	0.00	0.00	0.00	0.00	19912
486222033	25347 BEANTREE CT	87.50	87.50	9.00	9.00	90.81	90.80	0.00	0.00	0.00	0.00	0.00	0.00	19912
486222034	25359 BEANTREE CT	87.50	87.50	9.00	9.00	90.81	90.80	0.00	0.00	0.00	0.00	0.00	0.00	19912
486222035	15764 CAYMAN CIR	87.50	87.50	9.00	9.00	0.00	0.00	0.00	0.00	0.00	0.00	0.00	0.00	
486222036	25359 CAYMAN AVE	87.50	87.50	9.00	9.00	0.00	0.00	0.00	0.00	0.00	0.00	0.00	0.00	

MORENO VALLEY COMMUNITY SERVICES DISTRICT
FISCAL YEAR 2015/16 MAXIMUM AND APPLIED PARCEL TAXES/CHARGES

ASSESSOR'S PARCEL NUMBER	SITUS ADDRESS	ZONE A		ZONE C		ZONE D		ZONE E		ZONE M		ZONE S		TRACT NUMBER
		MAXIMUM	APPLIED	MAXIMUM	APPLIED	MAXIMUM	APPLIED	MAXIMUM	APPLIED	MAXIMUM	APPLIED	MAXIMUM	APPLIED	
486222037	25347 CAYMAN AVE	87.50	87.50	9.00	9.00	0.00	0.00	0.00	0.00	0.00	0.00	0.00	0.00	
486222038	25335 CAYMAN AVE	87.50	87.50	9.00	9.00	0.00	0.00	0.00	0.00	0.00	0.00	0.00	0.00	
486222039	25323 CAYMAN AVE	87.50	87.50	9.00	9.00	0.00	0.00	0.00	0.00	0.00	0.00	0.00	0.00	
486222040	15765 CAYMAN CIR	87.50	87.50	9.00	9.00	0.00	0.00	0.00	0.00	0.00	0.00	0.00	0.00	
486222041	15763 CAYMAN CIR	87.50	87.50	9.00	9.00	0.00	0.00	0.00	0.00	0.00	0.00	0.00	0.00	
486222042	15761 CAYMAN CIR	87.50	87.50	9.00	9.00	0.00	0.00	0.00	0.00	0.00	0.00	0.00	0.00	
486222043	15759 CAYMAN CIR	87.50	87.50	9.00	9.00	0.00	0.00	0.00	0.00	0.00	0.00	0.00	0.00	
486222044	15757 CAYMAN CIR	87.50	87.50	9.00	9.00	0.00	0.00	0.00	0.00	0.00	0.00	0.00	0.00	
486222045	15755 CAYMAN CIR	87.50	87.50	9.00	9.00	0.00	0.00	0.00	0.00	0.00	0.00	0.00	0.00	
486222046	25319 SANTIAGO DR	87.50	87.50	9.00	9.00	0.00	0.00	0.00	0.00	0.00	0.00	0.00	0.00	
486222047	25329 SANTIAGO DR	87.50	87.50	9.00	9.00	0.00	0.00	0.00	0.00	0.00	0.00	0.00	0.00	
486222048	25339 SANTIAGO DR	87.50	87.50	9.00	9.00	0.00	0.00	0.00	0.00	0.00	0.00	0.00	0.00	
486222049	25349 SANTIAGO DR	87.50	87.50	9.00	9.00	0.00	0.00	0.00	0.00	0.00	0.00	0.00	0.00	
486222050	25359 SANTIAGO DR	87.50	87.50	9.00	9.00	0.00	0.00	0.00	0.00	0.00	0.00	0.00	0.00	
486222051	15756 CAYMAN CIR	87.50	87.50	9.00	9.00	0.00	0.00	0.00	0.00	0.00	0.00	0.00	0.00	
486222052	15758 CAYMAN CIR	87.50	87.50	9.00	9.00	0.00	0.00	0.00	0.00	0.00	0.00	0.00	0.00	
486222053	15760 CAYMAN CIR	87.50	87.50	9.00	9.00	0.00	0.00	0.00	0.00	0.00	0.00	0.00	0.00	
486222054	15762 CAYMAN CIR	87.50	87.50	9.00	9.00	0.00	0.00	0.00	0.00	0.00	0.00	0.00	0.00	
486231001	25373 SHAMEL ASH DR	87.50	87.50	9.00	9.00	90.81	90.80	0.00	0.00	0.00	0.00	0.00	0.00	19912
486231002	25385 SHAMEL ASH DR	87.50	87.50	9.00	9.00	90.81	90.80	0.00	0.00	0.00	0.00	0.00	0.00	19912
486231003	25397 SHAMEL ASH DR	87.50	87.50	9.00	9.00	90.81	90.80	0.00	0.00	0.00	0.00	0.00	0.00	19912
486231004	25409 SHAMEL ASH DR	87.50	87.50	9.00	9.00	90.81	90.80	0.00	0.00	0.00	0.00	0.00	0.00	19912
486231005	25421 SHAMEL ASH DR	87.50	87.50	9.00	9.00	90.81	90.80	0.00	0.00	0.00	0.00	0.00	0.00	19912
486231006	25433 SHAMEL ASH DR	87.50	87.50	9.00	9.00	90.81	90.80	0.00	0.00	0.00	0.00	0.00	0.00	19912
486231007	25445 SHAMEL ASH DR	87.50	87.50	9.00	9.00	90.81	90.80	0.00	0.00	0.00	0.00	0.00	0.00	19912
486232001	25444 SHAMEL ASH DR	87.50	87.50	9.00	9.00	90.81	90.80	0.00	0.00	0.00	0.00	0.00	0.00	19912
486232002	25432 SHAMEL ASH DR	87.50	87.50	9.00	9.00	90.81	90.80	0.00	0.00	0.00	0.00	0.00	0.00	19912
486232003	25420 SHAMEL ASH DR	87.50	87.50	9.00	9.00	90.81	90.80	0.00	0.00	0.00	0.00	0.00	0.00	19912
486232004	25408 SHAMEL ASH DR	87.50	87.50	9.00	9.00	90.81	90.80	0.00	0.00	0.00	0.00	0.00	0.00	19912
486232005	25396 SHAMEL ASH DR	87.50	87.50	9.00	9.00	90.81	90.80	0.00	0.00	0.00	0.00	0.00	0.00	19912
486232006	25384 SHAMEL ASH DR	87.50	87.50	9.00	9.00	90.81	90.80	0.00	0.00	0.00	0.00	0.00	0.00	19912
486232007	25372 SHAMEL ASH DR	87.50	87.50	9.00	9.00	90.81	90.80	0.00	0.00	0.00	0.00	0.00	0.00	19912
486232008	25373 BEANTREE CT	87.50	87.50	9.00	9.00	90.81	90.80	0.00	0.00	0.00	0.00	0.00	0.00	19912
486232009	25385 BEANTREE CT	87.50	87.50	9.00	9.00	90.81	90.80	0.00	0.00	0.00	0.00	0.00	0.00	19912
486232010	25397 BEANTREE CT	87.50	87.50	9.00	9.00	90.81	90.80	0.00	0.00	0.00	0.00	0.00	0.00	19912
486232011	25409 BEANTREE CT	87.50	87.50	9.00	9.00	90.81	90.80	0.00	0.00	0.00	0.00	0.00	0.00	19912
486232012	25421 BEANTREE CT	87.50	87.50	9.00	9.00	90.81	90.80	0.00	0.00	0.00	0.00	0.00	0.00	19912

MORENO VALLEY COMMUNITY SERVICES DISTRICT
FISCAL YEAR 2015/16 MAXIMUM AND APPLIED PARCEL TAXES/CHARGES

ASSESSOR'S PARCEL NUMBER	SITUS ADDRESS	ZONE A		ZONE C		ZONE D		ZONE E		ZONE M		ZONE S		TRACT NUMBER
		MAXIMUM	APPLIED	MAXIMUM	APPLIED	MAXIMUM	APPLIED	MAXIMUM	APPLIED	MAXIMUM	APPLIED	MAXIMUM	APPLIED	
486232013	25433 BEANTREE CT	87.50	87.50	9.00	9.00	90.81	90.80	0.00	0.00	0.00	0.00	0.00	0.00	19912
486232014	25445 BEANTREE CT	87.50	87.50	9.00	9.00	90.81	90.80	0.00	0.00	0.00	0.00	0.00	0.00	19912
486233001	15751 FARMSTEAD ST	87.50	87.50	9.00	9.00	90.81	90.80	0.00	0.00	0.00	0.00	0.00	0.00	19912
486233002	15753 FARMSTEAD ST	87.50	87.50	9.00	9.00	90.81	90.80	0.00	0.00	0.00	0.00	0.00	0.00	19912
486233003	15755 FARMSTEAD ST	87.50	87.50	9.00	9.00	90.81	90.80	0.00	0.00	0.00	0.00	0.00	0.00	19912
486233004	15757 FARMSTEAD ST	87.50	87.50	9.00	9.00	90.81	90.80	0.00	0.00	0.00	0.00	0.00	0.00	19912
486233005	15759 FARMSTEAD ST	87.50	87.50	9.00	9.00	90.81	90.80	0.00	0.00	0.00	0.00	0.00	0.00	19912
486233006	15761 FARMSTEAD ST	87.50	87.50	9.00	9.00	90.81	90.80	0.00	0.00	0.00	0.00	0.00	0.00	19912
486233007	15763 FARMSTEAD ST	87.50	87.50	9.00	9.00	90.81	90.80	0.00	0.00	0.00	0.00	0.00	0.00	19912
486234001	25371 CAYMAN AVE	87.50	87.50	9.00	9.00	90.81	90.80	0.00	0.00	0.00	0.00	0.00	0.00	19912
486234002	25383 CAYMAN AVE	87.50	87.50	9.00	9.00	90.81	90.80	0.00	0.00	0.00	0.00	0.00	0.00	19912
486234003	25386 BEANTREE CT	87.50	87.50	9.00	9.00	90.81	90.80	0.00	0.00	0.00	0.00	0.00	0.00	19912
486234004	25370 BEANTREE CT	87.50	87.50	9.00	9.00	90.81	90.80	0.00	0.00	0.00	0.00	0.00	0.00	19912
486235002	15786 BLUECHIP CIR	87.50	87.50	9.00	9.00	90.81	90.80	0.00	0.00	0.00	0.00	0.00	0.00	19912
486235003	15784 BLUECHIP CIR	87.50	87.50	9.00	9.00	90.81	90.80	0.00	0.00	0.00	0.00	0.00	0.00	19912
486235004	15782 BLUECHIP CIR	87.50	87.50	9.00	9.00	90.81	90.80	0.00	0.00	0.00	0.00	0.00	0.00	19912
486235005	15780 BLUECHIP CIR	87.50	87.50	9.00	9.00	90.81	90.80	0.00	0.00	0.00	0.00	0.00	0.00	19912
486235006	15778 BLUECHIP CIR	87.50	87.50	9.00	9.00	90.81	90.80	0.00	0.00	0.00	0.00	0.00	0.00	19912
486235007	15776 BLUECHIP CIR	87.50	87.50	9.00	9.00	90.81	90.80	0.00	0.00	0.00	0.00	0.00	0.00	19912
486235008	15774 BLUECHIP CIR	87.50	87.50	9.00	9.00	90.81	90.80	0.00	0.00	0.00	0.00	0.00	0.00	19912
486235009	15772 BLUECHIP CIR	87.50	87.50	9.00	9.00	90.81	90.80	0.00	0.00	0.00	0.00	0.00	0.00	19912
486235010	15770 BLUECHIP CIR	87.50	87.50	9.00	9.00	90.81	90.80	0.00	0.00	0.00	0.00	0.00	0.00	19912
486235011	15768 BLUECHIP CIR	87.50	87.50	9.00	9.00	90.81	90.80	0.00	0.00	0.00	0.00	0.00	0.00	19912
486235012	15766 BLUECHIP CIR	87.50	87.50	9.00	9.00	90.81	90.80	0.00	0.00	0.00	0.00	0.00	0.00	19912
486235013	15764 BLUECHIP CIR	87.50	87.50	9.00	9.00	90.81	90.80	0.00	0.00	0.00	0.00	0.00	0.00	19912
486235014	15762 BLUECHIP CIR	87.50	87.50	9.00	9.00	90.81	90.80	0.00	0.00	0.00	0.00	0.00	0.00	19912
486235015	15760 BLUECHIP CIR	87.50	87.50	9.00	9.00	90.81	90.80	0.00	0.00	0.00	0.00	0.00	0.00	19912
486235016	15758 BLUECHIP CIR	87.50	87.50	9.00	9.00	90.81	90.80	0.00	0.00	0.00	0.00	0.00	0.00	19912
486235017	15756 BLUECHIP CIR	87.50	87.50	9.00	9.00	90.81	90.80	0.00	0.00	0.00	0.00	0.00	0.00	19912
486235018	15754 BLUECHIP CIR	87.50	87.50	9.00	9.00	90.81	90.80	0.00	0.00	0.00	0.00	0.00	0.00	19912
486235019	15752 BLUECHIP CIR	87.50	87.50	9.00	9.00	90.81	90.80	0.00	0.00	0.00	0.00	0.00	0.00	19912
486235020	15751 BLUECHIP CIR	87.50	87.50	9.00	9.00	90.81	90.80	0.00	0.00	0.00	0.00	0.00	0.00	19912
486235021	15753 BLUECHIP CIR	87.50	87.50	9.00	9.00	90.81	90.80	0.00	0.00	0.00	0.00	0.00	0.00	19912
486235022	15755 BLUECHIP CIR	87.50	87.50	9.00	9.00	90.81	90.80	0.00	0.00	0.00	0.00	0.00	0.00	19912
486235023	15757 BLUECHIP CIR	87.50	87.50	9.00	9.00	90.81	90.80	0.00	0.00	0.00	0.00	0.00	0.00	19912
486235024	15759 BLUECHIP CIR	87.50	87.50	9.00	9.00	90.81	90.80	0.00	0.00	0.00	0.00	0.00	0.00	19912
486235025	15761 BLUECHIP CIR	87.50	87.50	9.00	9.00	90.81	90.80	0.00	0.00	0.00	0.00	0.00	0.00	19912

MORENO VALLEY COMMUNITY SERVICES DISTRICT
FISCAL YEAR 2015/16 MAXIMUM AND APPLIED PARCEL TAXES/CHARGES

ASSESSOR'S PARCEL NUMBER	SITUS ADDRESS	ZONE A		ZONE C		ZONE D		ZONE E		ZONE M		ZONE S		TRACT NUMBER
		MAXIMUM	APPLIED	MAXIMUM	APPLIED	MAXIMUM	APPLIED	MAXIMUM	APPLIED	MAXIMUM	APPLIED	MAXIMUM	APPLIED	
486235026	15763 BLUECHIP CIR	87.50	87.50	9.00	9.00	90.81	90.80	0.00	0.00	0.00	0.00	0.00	0.00	19912
486235027	15765 BLUECHIP CIR	87.50	87.50	9.00	9.00	90.81	90.80	0.00	0.00	0.00	0.00	0.00	0.00	19912
486235028	15767 BLUECHIP CIR	87.50	87.50	9.00	9.00	90.81	90.80	0.00	0.00	0.00	0.00	0.00	0.00	19912
486235029	15769 BLUECHIP CIR	87.50	87.50	9.00	9.00	90.81	90.80	0.00	0.00	0.00	0.00	0.00	0.00	19912
486235030	15774 FARMSTEAD ST	87.50	87.50	9.00	9.00	90.81	90.80	0.00	0.00	0.00	0.00	0.00	0.00	19912
486235031	15772 FARMSTEAD ST	87.50	87.50	9.00	9.00	90.81	90.80	0.00	0.00	0.00	0.00	0.00	0.00	19912
486235032	15770 FARMSTEAD ST	87.50	87.50	9.00	9.00	90.81	90.80	0.00	0.00	0.00	0.00	0.00	0.00	19912
486235033	15768 FARMSTEAD ST	87.50	87.50	9.00	9.00	90.81	90.80	0.00	0.00	0.00	0.00	0.00	0.00	19912
486235034	15766 FARMSTEAD ST	87.50	87.50	9.00	9.00	90.81	90.80	0.00	0.00	0.00	0.00	0.00	0.00	19912
486235035	15764 FARMSTEAD ST	87.50	87.50	9.00	9.00	90.81	90.80	0.00	0.00	0.00	0.00	0.00	0.00	19912
486235036	15762 FARMSTEAD ST	87.50	87.50	9.00	9.00	90.81	90.80	0.00	0.00	0.00	0.00	0.00	0.00	19912
486235037	15760 FARMSTEAD ST	87.50	87.50	9.00	9.00	90.81	90.80	0.00	0.00	0.00	0.00	0.00	0.00	19912
486235038	15758 FARMSTEAD ST	87.50	87.50	9.00	9.00	90.81	90.80	0.00	0.00	0.00	0.00	0.00	0.00	19912
486235039	15756 FARMSTEAD ST	87.50	87.50	9.00	9.00	90.81	90.80	0.00	0.00	0.00	0.00	0.00	0.00	19912
486235040	15754 FARMSTEAD ST	87.50	87.50	9.00	9.00	90.81	90.80	0.00	0.00	0.00	0.00	0.00	0.00	19912
486235041	15752 FARMSTEAD ST	87.50	87.50	9.00	9.00	90.81	90.80	0.00	0.00	0.00	0.00	0.00	0.00	19912
486235042	25433 SANTIAGO DR	87.50	87.50	9.00	9.00	90.81	90.80	0.00	0.00	0.00	0.00	0.00	0.00	19912
486235043	25445 SANTIAGO DR	87.50	87.50	9.00	9.00	90.81	90.80	0.00	0.00	0.00	0.00	0.00	0.00	19912
486235044	25465 SANTIAGO DR	87.50	87.50	9.00	9.00	90.81	90.80	0.00	0.00	0.00	0.00	0.00	0.00	19912
486235045	25485 SANTIAGO DR	87.50	87.50	9.00	9.00	90.81	90.80	0.00	0.00	0.00	0.00	0.00	0.00	19912
486240002		87.50	87.50	9.00	9.00	0.00	0.00	0.00	0.00	0.00	0.00	0.00	0.00	31590
486240003		87.50	87.50	9.00	9.00	0.00	0.00	0.00	0.00	0.00	0.00	0.00	0.00	
486240004		87.50	87.50	9.00	9.00	0.00	0.00	0.00	0.00	0.00	0.00	0.00	0.00	
486240005		87.50	87.50	9.00	9.00	0.00	0.00	0.00	0.00	0.00	0.00	0.00	0.00	
486240006		87.50	87.50	9.00	9.00	0.00	0.00	0.00	0.00	0.00	0.00	0.00	0.00	
486240007		87.50	87.50	9.00	9.00	0.00	0.00	0.00	0.00	0.00	0.00	0.00	0.00	
486240008		87.50	87.50	9.00	9.00	0.00	0.00	0.00	0.00	0.00	0.00	0.00	0.00	
486240010	27550 BRODIAEA AVE	87.50	87.50	9.00	9.00	0.00	0.00	0.00	0.00	0.00	0.00	0.00	0.00	
486240011		87.50	87.50	9.00	9.00	0.00	0.00	0.00	0.00	0.00	0.00	0.00	0.00	
486240012		87.50	87.50	9.00	9.00	0.00	0.00	0.00	0.00	0.00	0.00	0.00	0.00	
486240013		87.50	87.50	9.00	9.00	0.00	0.00	0.00	0.00	0.00	0.00	0.00	0.00	
486240014	27555 ALESSANDRO BLV	87.50	87.50	9.00	9.00	0.00	0.00	0.00	0.00	0.00	0.00	0.00	0.00	
486240015	14025 MORENO BEACH DR	87.50	87.50	9.00	9.00	0.00	0.00	0.00	0.00	2940.82	0.00	0.00	0.00	
486240016		87.50	87.50	9.00	9.00	0.00	0.00	0.00	0.00	7628.72	0.00	0.00	0.00	
486250001	14390 OLIVER ST	87.50	87.50	9.00	9.00	0.00	0.00	0.00	0.00	0.00	0.00	0.00	0.00	
486250002	14420 OLIVER ST	87.50	87.50	9.00	9.00	0.00	0.00	0.00	0.00	0.00	0.00	0.00	0.00	
486250003		87.50	87.50	9.00	9.00	0.00	0.00	0.00	0.00	0.00	0.00	0.00	0.00	

MORENO VALLEY COMMUNITY SERVICES DISTRICT
FISCAL YEAR 2015/16 MAXIMUM AND APPLIED PARCEL TAXES/CHARGES

ASSESSOR'S PARCEL NUMBER	SITUS ADDRESS	ZONE A		ZONE C		ZONE D		ZONE E		ZONE M		ZONE S		TRACT NUMBER
		MAXIMUM	APPLIED	MAXIMUM	APPLIED	MAXIMUM	APPLIED	MAXIMUM	APPLIED	MAXIMUM	APPLIED	MAXIMUM	APPLIED	
486250004	14470 OLIVER ST	87.50	87.50	9.00	9.00	0.00	0.00	0.00	0.00	0.00	0.00	0.00	0.00	
486250005	27600 CACTUS AVE	87.50	87.50	9.00	9.00	0.00	0.00	0.00	0.00	0.00	0.00	0.00	0.00	
486250007		87.50	87.50	9.00	9.00	0.00	0.00	0.00	0.00	0.00	0.00	0.00	0.00	
486250012	14270 OLIVER ST	87.50	87.50	9.00	9.00	0.00	0.00	0.00	0.00	0.00	0.00	0.00	0.00	
486250013	14310 OLIVER ST	87.50	87.50	9.00	9.00	0.00	0.00	0.00	0.00	0.00	0.00	0.00	0.00	
486250014	14330 OLIVER ST	87.50	87.50	9.00	9.00	0.00	0.00	0.00	0.00	0.00	0.00	0.00	0.00	
486250015	14360 OLIVER ST	87.50	87.50	9.00	9.00	0.00	0.00	0.00	0.00	0.00	0.00	0.00	0.00	
486250021	27900 BRODIAEA AVE	87.50	87.50	9.00	9.00	0.00	0.00	0.00	0.00	8762.24	8437.84	0.00	0.00	
486250024	14425 MORENO BEACH DR	87.50	87.50	9.00	9.00	0.00	0.00	0.00	0.00	8459.19	8146.02	0.00	0.00	
486250025	14485 MORENO BEACH DR	87.50	87.50	9.00	9.00	0.00	0.00	0.00	0.00	303.00	291.78	0.00	0.00	
486260002		87.50	87.50	9.00	9.00	0.00	0.00	0.00	0.00	0.00	0.00	0.00	0.00	
486260003	27261 ALESSANDRO BLV	87.50	87.50	9.00	9.00	0.00	0.00	0.00	0.00	0.00	0.00	0.00	0.00	
486260004		87.50	87.50	9.00	9.00	0.00	0.00	0.00	0.00	0.00	0.00	0.00	0.00	
486260005	14101 OLIVER ST	87.50	87.50	9.00	9.00	0.00	0.00	0.00	0.00	0.00	0.00	0.00	0.00	
486260007		87.50	87.50	9.00	9.00	0.00	0.00	0.00	0.00	0.00	0.00	0.00	0.00	
486260008		87.50	87.50	9.00	9.00	0.00	0.00	0.00	0.00	0.00	0.00	0.00	0.00	
486260009		87.50	87.50	9.00	9.00	0.00	0.00	0.00	0.00	0.00	0.00	0.00	0.00	
486260012		87.50	87.50	9.00	9.00	0.00	0.00	0.00	0.00	0.00	0.00	0.00	0.00	
486260013		87.50	87.50	9.00	9.00	0.00	0.00	0.00	0.00	0.00	0.00	0.00	0.00	
486270001		87.50	87.50	9.00	9.00	0.00	0.00	0.00	0.00	0.00	0.00	0.00	0.00	
486270002		87.50	87.50	9.00	9.00	0.00	0.00	0.00	0.00	0.00	0.00	0.00	0.00	
486270003		87.50	87.50	9.00	9.00	0.00	0.00	0.00	0.00	0.00	0.00	0.00	0.00	
486270004		87.50	87.50	9.00	9.00	0.00	0.00	0.00	0.00	0.00	0.00	0.00	0.00	
486270005	26755 ALESSANDRO BLV	87.50	87.50	9.00	9.00	0.00	0.00	0.00	0.00	0.00	0.00	0.00	0.00	
486270006		87.50	87.50	9.00	9.00	0.00	0.00	0.00	0.00	0.00	0.00	0.00	0.00	
486270007		87.50	87.50	9.00	9.00	0.00	0.00	0.00	0.00	0.00	0.00	0.00	0.00	
486270008		87.50	87.50	9.00	9.00	0.00	0.00	0.00	0.00	0.00	0.00	0.00	0.00	
486270010	26871 ALESSANDRO BLV	87.50	87.50	9.00	9.00	0.00	0.00	0.00	0.00	0.00	0.00	0.00	0.00	
486270011		87.50	87.50	9.00	9.00	0.00	0.00	0.00	0.00	0.00	0.00	0.00	0.00	
486270013	14050 BLUE RIBBON LN	87.50	87.50	9.00	9.00	0.00	0.00	0.00	0.00	0.00	0.00	0.00	0.00	
486270014	14100 BLUE RIBBON LN	87.50	87.50	9.00	9.00	0.00	0.00	0.00	0.00	0.00	0.00	0.00	0.00	
486270015	14140 BLUE RIBBON LN	87.50	87.50	9.00	9.00	0.00	0.00	0.00	0.00	0.00	0.00	0.00	0.00	
486270016	14190 BLUE RIBBON LN	87.50	87.50	9.00	9.00	0.00	0.00	0.00	0.00	0.00	0.00	0.00	0.00	
486270017		87.50	87.50	9.00	9.00	0.00	0.00	0.00	0.00	0.00	0.00	0.00	0.00	
486270018		87.50	87.50	9.00	9.00	0.00	0.00	0.00	0.00	0.00	0.00	0.00	0.00	
486270019		87.50	87.50	9.00	9.00	0.00	0.00	0.00	0.00	0.00	0.00	0.00	0.00	
486280002		87.50	87.50	9.00	9.00	0.00	0.00	0.00	0.00	0.00	0.00	0.00	0.00	

MORENO VALLEY COMMUNITY SERVICES DISTRICT
FISCAL YEAR 2015/16 MAXIMUM AND APPLIED PARCEL TAXES/CHARGES

ASSESSOR'S PARCEL NUMBER	SITUS ADDRESS	ZONE A		ZONE C		ZONE D		ZONE E		ZONE M		ZONE S		TRACT NUMBER
		MAXIMUM	APPLIED	MAXIMUM	APPLIED	MAXIMUM	APPLIED	MAXIMUM	APPLIED	MAXIMUM	APPLIED	MAXIMUM	APPLIED	
486280004		87.50	87.50	9.00	9.00	0.00	0.00	0.00	0.00	0.00	0.00	0.00	0.00	
486280005		87.50	87.50	9.00	9.00	0.00	0.00	0.00	0.00	0.00	0.00	0.00	0.00	
486280006		87.50	87.50	9.00	9.00	0.00	0.00	0.00	0.00	0.00	0.00	0.00	0.00	
486280007		87.50	87.50	9.00	9.00	0.00	0.00	0.00	0.00	0.00	0.00	0.00	0.00	
486280008		87.50	87.50	9.00	9.00	0.00	0.00	0.00	0.00	0.00	0.00	0.00	0.00	
486280010		87.50	87.50	9.00	9.00	0.00	0.00	0.00	0.00	0.00	0.00	0.00	0.00	
486280011		87.50	87.50	9.00	9.00	0.00	0.00	0.00	0.00	0.00	0.00	0.00	0.00	
486280012		87.50	87.50	9.00	9.00	0.00	0.00	0.00	0.00	0.00	0.00	0.00	0.00	
486280013		87.50	87.50	9.00	9.00	0.00	0.00	0.00	0.00	0.00	0.00	0.00	0.00	
486280034	14375 NASON ST	87.50	87.50	9.00	9.00	0.00	0.00	0.00	0.00	0.00	0.00	0.00	0.00	
486280039		87.50	87.50	9.00	9.00	0.00	0.00	0.00	0.00	0.00	0.00	0.00	0.00	
486280043		87.50	87.50	9.00	9.00	0.00	0.00	0.00	0.00	0.00	0.00	0.00	0.00	
486280044		87.50	87.50	9.00	9.00	0.00	0.00	0.00	0.00	0.00	0.00	0.00	0.00	
486280046	26895 BRODIAEA AVE	87.50	87.50	9.00	9.00	0.00	0.00	0.00	0.00	0.00	0.00	0.00	0.00	
486280048	14315 NASON ST	87.50	87.50	9.00	9.00	0.00	0.00	0.00	0.00	0.00	0.00	0.00	0.00	
486280051	26940 HOSPITAL DR	87.50	87.50	9.00	9.00	0.00	0.00	0.00	0.00	10510.75	0.00	0.00	0.00	
486280054		87.50	87.50	9.00	9.00	0.00	0.00	0.00	0.00	0.00	0.00	0.00	0.00	
486280056		87.50	87.50	9.00	9.00	0.00	0.00	0.00	0.00	0.00	0.00	0.00	0.00	
486290004	27160 CACTUS AVE	87.50	87.50	9.00	9.00	0.00	0.00	0.00	0.00	0.00	0.00	0.00	0.00	
486290005		87.50	87.50	9.00	9.00	0.00	0.00	0.00	0.00	0.00	0.00	0.00	0.00	
486290006	14425 WINDMILL LN	87.50	87.50	9.00	9.00	0.00	0.00	0.00	0.00	0.00	0.00	0.00	0.00	
486290007	14385 WINDMILL LN	87.50	87.50	9.00	9.00	0.00	0.00	0.00	0.00	0.00	0.00	0.00	0.00	
486290008	14380 WINDMILL LN	87.50	87.50	9.00	9.00	0.00	0.00	0.00	0.00	0.00	0.00	0.00	0.00	
486290009	14420 WINDMILL LN	87.50	87.50	9.00	9.00	0.00	0.00	0.00	0.00	0.00	0.00	0.00	0.00	
486290010		87.50	87.50	9.00	9.00	0.00	0.00	0.00	0.00	0.00	0.00	0.00	0.00	
486290011	14480 WINDMILL LN	87.50	87.50	9.00	9.00	0.00	0.00	0.00	0.00	0.00	0.00	0.00	0.00	
486290012	14471 ANTHONY PL	87.50	87.50	9.00	9.00	0.00	0.00	0.00	0.00	0.00	0.00	0.00	0.00	
486290013	14443 ANTHONY PL	87.50	87.50	9.00	9.00	0.00	0.00	0.00	0.00	0.00	0.00	0.00	0.00	
486290014	14415 ANTHONY PL	87.50	87.50	9.00	9.00	0.00	0.00	0.00	0.00	0.00	0.00	0.00	0.00	
486290015	14389 ANTHONY PL	87.50	87.50	9.00	9.00	0.00	0.00	0.00	0.00	0.00	0.00	0.00	0.00	
486290016	14361 ANTHONY PL	87.50	87.50	9.00	9.00	0.00	0.00	0.00	0.00	0.00	0.00	0.00	0.00	
486290017	14333 ANTHONY PL	87.50	87.50	9.00	9.00	0.00	0.00	0.00	0.00	0.00	0.00	0.00	0.00	
486290018	14305 ANTHONY PL	87.50	87.50	9.00	9.00	0.00	0.00	0.00	0.00	0.00	0.00	0.00	0.00	
486290019	14277 ANTHONY PL	87.50	87.50	9.00	9.00	0.00	0.00	0.00	0.00	0.00	0.00	0.00	0.00	
486290020	14278 ANTHONY PL	87.50	87.50	9.00	9.00	0.00	0.00	0.00	0.00	0.00	0.00	0.00	0.00	
486290021	14306 ANTHONY PL	87.50	87.50	9.00	9.00	0.00	0.00	0.00	0.00	0.00	0.00	0.00	0.00	
486290022	14334 ANTHONY PL	87.50	87.50	9.00	9.00	0.00	0.00	0.00	0.00	0.00	0.00	0.00	0.00	

MORENO VALLEY COMMUNITY SERVICES DISTRICT
FISCAL YEAR 2015/16 MAXIMUM AND APPLIED PARCEL TAXES/CHARGES

ASSESSOR'S PARCEL NUMBER	SITUS ADDRESS	ZONE A		ZONE C		ZONE D		ZONE E		ZONE M		ZONE S		TRACT NUMBER
		MAXIMUM	APPLIED	MAXIMUM	APPLIED	MAXIMUM	APPLIED	MAXIMUM	APPLIED	MAXIMUM	APPLIED	MAXIMUM	APPLIED	
486290023	14362 ANTHONY PL	87.50	87.50	9.00	9.00	0.00	0.00	0.00	0.00	0.00	0.00	0.00	0.00	
486290024	14390 ANTHONY PL	87.50	87.50	9.00	9.00	0.00	0.00	0.00	0.00	0.00	0.00	0.00	0.00	
486290025	14416 ANTHONY PL	87.50	87.50	9.00	9.00	0.00	0.00	0.00	0.00	0.00	0.00	0.00	0.00	
486290026	27330 CACTUS AVE	87.50	87.50	9.00	9.00	0.00	0.00	0.00	0.00	0.00	0.00	0.00	0.00	
486290027	27350 CACTUS AVE	87.50	87.50	9.00	9.00	0.00	0.00	0.00	0.00	0.00	0.00	0.00	0.00	
486290028		87.50	87.50	9.00	9.00	0.00	0.00	0.00	0.00	0.00	0.00	0.00	0.00	
486290029		87.50	87.50	9.00	9.00	0.00	0.00	0.00	0.00	0.00	0.00	0.00	0.00	
486290030	14335 OLIVER ST	87.50	87.50	9.00	9.00	0.00	0.00	0.00	0.00	0.00	0.00	0.00	0.00	
486290031	14275 OLIVER ST	87.50	87.50	9.00	9.00	0.00	0.00	0.00	0.00	0.00	0.00	0.00	0.00	
486290036		87.50	87.50	9.00	9.00	0.00	0.00	0.00	0.00	0.00	0.00	0.00	0.00	
486290037		87.50	87.50	9.00	9.00	0.00	0.00	0.00	0.00	0.00	0.00	0.00	0.00	
486290038		87.50	87.50	9.00	9.00	0.00	0.00	0.00	0.00	0.00	0.00	0.00	0.00	
486300012		87.50	87.50	9.00	9.00	0.00	0.00	0.00	0.00	0.00	0.00	0.00	0.00	
486300013		87.50	87.50	9.00	9.00	0.00	0.00	0.00	0.00	0.00	0.00	0.00	0.00	
486310014		87.50	87.50	9.00	9.00	0.00	0.00	0.00	0.00	0.00	0.00	0.00	0.00	
486310022	27420 IRIS AVE	87.50	87.50	9.00	9.00	0.00	0.00	0.00	0.00	0.00	0.00	0.00	0.00	
486310033	27300 IRIS AVE	87.50	87.50	9.00	9.00	0.00	0.00	0.00	0.00	0.00	0.00	0.00	0.00	
486310034		87.50	87.50	9.00	9.00	0.00	0.00	0.00	0.00	0.00	0.00	0.00	0.00	
486310035		87.50	87.50	9.00	9.00	0.00	0.00	0.00	0.00	0.00	0.00	0.00	0.00	
486320009		87.50	87.50	9.00	9.00	0.00	0.00	0.00	0.00	0.00	0.00	0.00	0.00	
486320010		87.50	87.50	9.00	9.00	0.00	0.00	0.00	0.00	0.00	0.00	0.00	0.00	
486320011		87.50	87.50	9.00	9.00	0.00	0.00	0.00	0.00	0.00	0.00	0.00	0.00	
486320012		87.50	87.50	9.00	9.00	0.00	0.00	0.00	0.00	0.00	0.00	0.00	0.00	
486340032	15700 LASSELLE ST	23450.00	23450.00	9.00	9.00	0.00	0.00	0.00	0.00	0.00	0.00	0.00	0.00	24193
486340035	15700 LASSELLE ST	3150.00	3150.00	9.00	9.00	0.00	0.00	0.00	0.00	0.00	0.00	0.00	0.00	24193
486340038		87.50	87.50	9.00	9.00	0.00	0.00	0.00	0.00	0.00	0.00	0.00	0.00	
486340040	26180 IRIS AVE	87.50	87.50	9.00	9.00	0.00	0.00	0.00	0.00	0.00	0.00	0.00	0.00	
486340041	26150 IRIS AVE	87.50	87.50	9.00	9.00	0.00	0.00	0.00	0.00	0.00	0.00	0.00	0.00	
486340042		87.50	87.50	9.00	9.00	0.00	0.00	0.00	0.00	0.00	0.00	0.00	0.00	
486340043	26200 IRIS AVE	87.50	87.50	9.00	9.00	0.00	0.00	0.00	0.00	0.00	0.00	0.00	0.00	
486351001	25616 CATALEJO LN	87.50	87.50	9.00	9.00	0.00	0.00	0.00	0.00	0.00	0.00	0.00	0.00	
486351002	25626 CATELEJO LN	87.50	87.50	9.00	9.00	0.00	0.00	0.00	0.00	0.00	0.00	0.00	0.00	
486351003	25636 CATALEJO LN	87.50	87.50	9.00	9.00	0.00	0.00	0.00	0.00	0.00	0.00	0.00	0.00	
486351004	25646 CATALEJO LN	87.50	87.50	9.00	9.00	0.00	0.00	0.00	0.00	0.00	0.00	0.00	0.00	
486351005	25656 CATALEJO LN	87.50	87.50	9.00	9.00	0.00	0.00	0.00	0.00	0.00	0.00	0.00	0.00	
486351006	15506 GUAJOME RD	87.50	87.50	9.00	9.00	0.00	0.00	0.00	0.00	0.00	0.00	0.00	0.00	
486351007	15516 GUAJOME RD	87.50	87.50	9.00	9.00	0.00	0.00	0.00	0.00	0.00	0.00	0.00	0.00	

MORENO VALLEY COMMUNITY SERVICES DISTRICT
FISCAL YEAR 2015/16 MAXIMUM AND APPLIED PARCEL TAXES/CHARGES

ASSESSOR'S PARCEL NUMBER	SITUS ADDRESS	ZONE A		ZONE C		ZONE D		ZONE E		ZONE M		ZONE S		TRACT NUMBER
		MAXIMUM	APPLIED	MAXIMUM	APPLIED	MAXIMUM	APPLIED	MAXIMUM	APPLIED	MAXIMUM	APPLIED	MAXIMUM	APPLIED	
486351008	15526 GUAJOME RD	87.50	87.50	9.00	9.00	0.00	0.00	0.00	0.00	0.00	0.00	0.00	0.00	
486351009	15536 GUAJOME RD	87.50	87.50	9.00	9.00	0.00	0.00	0.00	0.00	0.00	0.00	0.00	0.00	
486351010	15546 GUAJOME RD	87.50	87.50	9.00	9.00	0.00	0.00	0.00	0.00	0.00	0.00	0.00	0.00	
486351011	15556 GUAJOME RD	87.50	87.50	9.00	9.00	0.00	0.00	0.00	0.00	0.00	0.00	0.00	0.00	
486351012	15566 GUAJOME RD	87.50	87.50	9.00	9.00	0.00	0.00	0.00	0.00	0.00	0.00	0.00	0.00	
486351013	15576 GUAJOME RD	87.50	87.50	9.00	9.00	0.00	0.00	0.00	0.00	0.00	0.00	0.00	0.00	
486351014	15586 GUAJOME RD	87.50	87.50	9.00	9.00	0.00	0.00	0.00	0.00	0.00	0.00	0.00	0.00	
486351015	15596 GUAJOME RD	87.50	87.50	9.00	9.00	0.00	0.00	0.00	0.00	0.00	0.00	0.00	0.00	
486351016	15606 GUAJOME RD	87.50	87.50	9.00	9.00	0.00	0.00	0.00	0.00	0.00	0.00	0.00	0.00	
486351017	15616 GUAJOME RD	87.50	87.50	9.00	9.00	0.00	0.00	0.00	0.00	0.00	0.00	0.00	0.00	
486351018	15625 JACARA LN	87.50	87.50	9.00	9.00	0.00	0.00	0.00	0.00	0.00	0.00	0.00	0.00	
486351019	15615 JACARA LN	87.50	87.50	9.00	9.00	0.00	0.00	0.00	0.00	0.00	0.00	0.00	0.00	
486351020	15605 JACARA LN	87.50	87.50	9.00	9.00	0.00	0.00	0.00	0.00	0.00	0.00	0.00	0.00	
486351021	15595 JACARA LN	87.50	87.50	9.00	9.00	0.00	0.00	0.00	0.00	0.00	0.00	0.00	0.00	
486351022	15585 JACARA LN	87.50	87.50	9.00	9.00	0.00	0.00	0.00	0.00	0.00	0.00	0.00	0.00	
486351023	15575 JACARA LN	87.50	87.50	9.00	9.00	0.00	0.00	0.00	0.00	0.00	0.00	0.00	0.00	
486351024	15565 JACARA LN	87.50	87.50	9.00	9.00	0.00	0.00	0.00	0.00	0.00	0.00	0.00	0.00	
486351025	15555 JACARA LN	87.50	87.50	9.00	9.00	0.00	0.00	0.00	0.00	0.00	0.00	0.00	0.00	
486351026	15545 JACARA LN	87.50	87.50	9.00	9.00	0.00	0.00	0.00	0.00	0.00	0.00	0.00	0.00	
486351027	15535 JACARA LN	87.50	87.50	9.00	9.00	0.00	0.00	0.00	0.00	0.00	0.00	0.00	0.00	
486351028	15525 JACARA LN	87.50	87.50	9.00	9.00	0.00	0.00	0.00	0.00	0.00	0.00	0.00	0.00	
486351029	15515 JACARA LN	87.50	87.50	9.00	9.00	0.00	0.00	0.00	0.00	0.00	0.00	0.00	0.00	
486351030	15505 JACARA LN	87.50	87.50	9.00	9.00	0.00	0.00	0.00	0.00	0.00	0.00	0.00	0.00	
486351031	25760 JUMANO DR	87.50	87.50	9.00	9.00	0.00	0.00	0.00	0.00	0.00	0.00	0.00	0.00	
486351032	25770 JUMANO DR	87.50	87.50	9.00	9.00	0.00	0.00	0.00	0.00	0.00	0.00	0.00	0.00	
486352001	15625 GUAJOME RD	87.50	87.50	9.00	9.00	0.00	0.00	0.00	0.00	0.00	0.00	0.00	0.00	
486352003	15605 GUAJOME RD	87.50	87.50	9.00	9.00	0.00	0.00	0.00	0.00	0.00	0.00	0.00	0.00	
486352004	15595 GUAJOME RD	87.50	87.50	9.00	9.00	0.00	0.00	0.00	0.00	0.00	0.00	0.00	0.00	
486352005	15585 GUAJOME RD	87.50	87.50	9.00	9.00	0.00	0.00	0.00	0.00	0.00	0.00	0.00	0.00	
486352006	15575 GUAJOME RD	87.50	87.50	9.00	9.00	0.00	0.00	0.00	0.00	0.00	0.00	0.00	0.00	
486352007	15565 GUAJOME RD	87.50	87.50	9.00	9.00	0.00	0.00	0.00	0.00	0.00	0.00	0.00	0.00	
486352008	15555 GUAJOME RD	87.50	87.50	9.00	9.00	0.00	0.00	0.00	0.00	0.00	0.00	0.00	0.00	
486352009	15545 GUAJOME RD	87.50	87.50	9.00	9.00	0.00	0.00	0.00	0.00	0.00	0.00	0.00	0.00	
486352010	15535 GUAJOME RD	87.50	87.50	9.00	9.00	0.00	0.00	0.00	0.00	0.00	0.00	0.00	0.00	
486352011	25645 CATALEJO LN	87.50	87.50	9.00	9.00	0.00	0.00	0.00	0.00	0.00	0.00	0.00	0.00	
486352012	25635 CATALEJO LN	87.50	87.50	9.00	9.00	0.00	0.00	0.00	0.00	0.00	0.00	0.00	0.00	
486352013	25625 CATALEJO LN	87.50	87.50	9.00	9.00	0.00	0.00	0.00	0.00	0.00	0.00	0.00	0.00	

MORENO VALLEY COMMUNITY SERVICES DISTRICT
FISCAL YEAR 2015/16 MAXIMUM AND APPLIED PARCEL TAXES/CHARGES

ASSESSOR'S PARCEL NUMBER	SITUS ADDRESS	ZONE A		ZONE C		ZONE D		ZONE E		ZONE M		ZONE S		TRACT NUMBER
		MAXIMUM	APPLIED	MAXIMUM	APPLIED	MAXIMUM	APPLIED	MAXIMUM	APPLIED	MAXIMUM	APPLIED	MAXIMUM	APPLIED	
486352014	25615 CATALEJO LN	87.50	87.50	9.00	9.00	0.00	0.00	0.00	0.00	0.00	0.00	0.00	0.00	
486352015	25605 CATALEJO LN	87.50	87.50	9.00	9.00	0.00	0.00	0.00	0.00	0.00	0.00	0.00	0.00	
486352016	25595 CATALEJO LN	87.50	87.50	9.00	9.00	0.00	0.00	0.00	0.00	0.00	0.00	0.00	0.00	
486352017	25585 CATALEJO LN	87.50	87.50	9.00	9.00	0.00	0.00	0.00	0.00	0.00	0.00	0.00	0.00	
486352018	25575 CATALEJO LN	87.50	87.50	9.00	9.00	0.00	0.00	0.00	0.00	0.00	0.00	0.00	0.00	
486352019	25565 CATALEJO LN	87.50	87.50	9.00	9.00	0.00	0.00	0.00	0.00	0.00	0.00	0.00	0.00	
486352020	25555 CATALEJO LN	87.50	87.50	9.00	9.00	0.00	0.00	0.00	0.00	0.00	0.00	0.00	0.00	
486352021	25545 CATALEJO LN	87.50	87.50	9.00	9.00	0.00	0.00	0.00	0.00	0.00	0.00	0.00	0.00	
486352022	25535 CATALEJO LN	87.50	87.50	9.00	9.00	0.00	0.00	0.00	0.00	0.00	0.00	0.00	0.00	
486352023	15536 CARMEL VERDE LN	87.50	87.50	9.00	9.00	0.00	0.00	0.00	0.00	0.00	0.00	0.00	0.00	
486352024	15546 CARMEL VERDE LN	87.50	87.50	9.00	9.00	0.00	0.00	0.00	0.00	0.00	0.00	0.00	0.00	
486352025	15556 CARMEL VERDE LN	87.50	87.50	9.00	9.00	0.00	0.00	0.00	0.00	0.00	0.00	0.00	0.00	
486352026	15566 CARMEL VERDE LN	87.50	87.50	9.00	9.00	0.00	0.00	0.00	0.00	0.00	0.00	0.00	0.00	
486352027	15576 CARMEL VERDE LN	87.50	87.50	9.00	9.00	0.00	0.00	0.00	0.00	0.00	0.00	0.00	0.00	
486352028	15586 CARMEL VERDE LN	87.50	87.50	9.00	9.00	0.00	0.00	0.00	0.00	0.00	0.00	0.00	0.00	
486352029	15596 CARMEL VERDE LN	87.50	87.50	9.00	9.00	0.00	0.00	0.00	0.00	0.00	0.00	0.00	0.00	
486352030	15595 GORRION CT	87.50	87.50	9.00	9.00	0.00	0.00	0.00	0.00	0.00	0.00	0.00	0.00	
486352031	15585 GORRION CT	87.50	87.50	9.00	9.00	0.00	0.00	0.00	0.00	0.00	0.00	0.00	0.00	
486352032	15575 GORRION CT	87.50	87.50	9.00	9.00	0.00	0.00	0.00	0.00	0.00	0.00	0.00	0.00	
486352033	15565 GORRION CT	87.50	87.50	9.00	9.00	0.00	0.00	0.00	0.00	0.00	0.00	0.00	0.00	
486352034	15555 GORRION CT	87.50	87.50	9.00	9.00	0.00	0.00	0.00	0.00	0.00	0.00	0.00	0.00	
486352035	15535 GORRION CT	87.50	87.50	9.00	9.00	0.00	0.00	0.00	0.00	0.00	0.00	0.00	0.00	
486352036	15536 GORRION CT	87.50	87.50	9.00	9.00	0.00	0.00	0.00	0.00	0.00	0.00	0.00	0.00	
486352037	15546 GORRION CT	87.50	87.50	9.00	9.00	0.00	0.00	0.00	0.00	0.00	0.00	0.00	0.00	
486352038	15556 GORRION CT	87.50	87.50	9.00	9.00	0.00	0.00	0.00	0.00	0.00	0.00	0.00	0.00	
486352039	15566 GORRION CT	87.50	87.50	9.00	9.00	0.00	0.00	0.00	0.00	0.00	0.00	0.00	0.00	
486352040	15576 GORRION CT	87.50	87.50	9.00	9.00	0.00	0.00	0.00	0.00	0.00	0.00	0.00	0.00	
486352041	15586 GORRION CT	87.50	87.50	9.00	9.00	0.00	0.00	0.00	0.00	0.00	0.00	0.00	0.00	
486352042	15596 GORRION CT	87.50	87.50	9.00	9.00	0.00	0.00	0.00	0.00	0.00	0.00	0.00	0.00	
486352043	15595 GRANADA DR	87.50	87.50	9.00	9.00	0.00	0.00	0.00	0.00	0.00	0.00	0.00	0.00	
486352044	15585 GRANADA DR	87.50	87.50	9.00	9.00	0.00	0.00	0.00	0.00	0.00	0.00	0.00	0.00	
486352045	15575 GRANADA DR	87.50	87.50	9.00	9.00	0.00	0.00	0.00	0.00	0.00	0.00	0.00	0.00	
486352046	15565 GRANADA DR	87.50	87.50	9.00	9.00	0.00	0.00	0.00	0.00	0.00	0.00	0.00	0.00	
486352047	15555 GRANADA DR	87.50	87.50	9.00	9.00	0.00	0.00	0.00	0.00	0.00	0.00	0.00	0.00	
486352048	15535 GRANADA DR	87.50	87.50	9.00	9.00	0.00	0.00	0.00	0.00	0.00	0.00	0.00	0.00	
486352049	15536 GRANADA DR	87.50	87.50	9.00	9.00	0.00	0.00	0.00	0.00	0.00	0.00	0.00	0.00	
486352050	15546 GRANADA DR	87.50	87.50	9.00	9.00	0.00	0.00	0.00	0.00	0.00	0.00	0.00	0.00	

MORENO VALLEY COMMUNITY SERVICES DISTRICT
FISCAL YEAR 2015/16 MAXIMUM AND APPLIED PARCEL TAXES/CHARGES

ASSESSOR'S PARCEL NUMBER	SITUS ADDRESS	ZONE A		ZONE C		ZONE D		ZONE E		ZONE M		ZONE S		TRACT NUMBER
		MAXIMUM	APPLIED	MAXIMUM	APPLIED	MAXIMUM	APPLIED	MAXIMUM	APPLIED	MAXIMUM	APPLIED	MAXIMUM	APPLIED	
486352051	15556 GRANADA DR	87.50	87.50	9.00	9.00	0.00	0.00	0.00	0.00	0.00	0.00	0.00	0.00	
486352052	15566 GRANADA DR	87.50	87.50	9.00	9.00	0.00	0.00	0.00	0.00	0.00	0.00	0.00	0.00	
486352053	15576 GRANADA DR	87.50	87.50	9.00	9.00	0.00	0.00	0.00	0.00	0.00	0.00	0.00	0.00	
486352054	15586 GRANADA DR	87.50	87.50	9.00	9.00	0.00	0.00	0.00	0.00	0.00	0.00	0.00	0.00	
486352055	15596 GRANADA DR	87.50	87.50	9.00	9.00	0.00	0.00	0.00	0.00	0.00	0.00	0.00	0.00	
486352056	15606 GRANADA DR	87.50	87.50	9.00	9.00	0.00	0.00	0.00	0.00	0.00	0.00	0.00	0.00	
486352058	15626 GRANADA DR	87.50	87.50	9.00	9.00	0.00	0.00	0.00	0.00	0.00	0.00	0.00	0.00	
486352059	15615 GUAJOME RD	87.50	87.50	9.00	9.00	0.00	0.00	0.00	0.00	0.00	0.00	0.00	0.00	
486352060	15616 GRANADA DR	87.50	87.50	9.00	9.00	0.00	0.00	0.00	0.00	0.00	0.00	0.00	0.00	
486353001	15615 CARMEL VERDE LN	87.50	87.50	9.00	9.00	0.00	0.00	0.00	0.00	0.00	0.00	0.00	0.00	
486353002	15605 CARMEL VERDE LN	87.50	87.50	9.00	9.00	0.00	0.00	0.00	0.00	0.00	0.00	0.00	0.00	
486353003	15595 CARMEL VERDE LN	87.50	87.50	9.00	9.00	0.00	0.00	0.00	0.00	0.00	0.00	0.00	0.00	
486353004	15585 CARMEL VERDE LN	87.50	87.50	9.00	9.00	0.00	0.00	0.00	0.00	0.00	0.00	0.00	0.00	
486353005	15575 CARMEL VERDE LN	87.50	87.50	9.00	9.00	0.00	0.00	0.00	0.00	0.00	0.00	0.00	0.00	
486354001	15555 CARMEL VERDE LN	87.50	87.50	9.00	9.00	0.00	0.00	0.00	0.00	0.00	0.00	0.00	0.00	
486354002	15545 CARMEL VERDE LN	87.50	87.50	9.00	9.00	0.00	0.00	0.00	0.00	0.00	0.00	0.00	0.00	
486354003	15535 CARMEL VERDE LN	87.50	87.50	9.00	9.00	0.00	0.00	0.00	0.00	0.00	0.00	0.00	0.00	
486354004	15525 CARMEL VERDE LN	87.50	87.50	9.00	9.00	0.00	0.00	0.00	0.00	0.00	0.00	0.00	0.00	
486354005	15515 CARMEL VERDE LN	87.50	87.50	9.00	9.00	0.00	0.00	0.00	0.00	0.00	0.00	0.00	0.00	
486354006	15505 CARMEL VERDE LN	87.50	87.50	9.00	9.00	0.00	0.00	0.00	0.00	0.00	0.00	0.00	0.00	
486354007	25516 CATALEJO LN	87.50	87.50	9.00	9.00	0.00	0.00	0.00	0.00	0.00	0.00	0.00	0.00	
486354008	25526 CATALEJO LN	87.50	87.50	9.00	9.00	0.00	0.00	0.00	0.00	0.00	0.00	0.00	0.00	
486354009	25536 CATALEJO LN	87.50	87.50	9.00	9.00	0.00	0.00	0.00	0.00	0.00	0.00	0.00	0.00	
486354010	25546 CATALEJO LN	87.50	87.50	9.00	9.00	0.00	0.00	0.00	0.00	0.00	0.00	0.00	0.00	
486354011	25556 CATALEJO LN	87.50	87.50	9.00	9.00	0.00	0.00	0.00	0.00	0.00	0.00	0.00	0.00	
486354012	25566 CATALEJO LN	87.50	87.50	9.00	9.00	0.00	0.00	0.00	0.00	0.00	0.00	0.00	0.00	
486354013	25576 CATALEJO LN	87.50	87.50	9.00	9.00	0.00	0.00	0.00	0.00	0.00	0.00	0.00	0.00	
486354014	25586 CATALEJO LN	87.50	87.50	9.00	9.00	0.00	0.00	0.00	0.00	0.00	0.00	0.00	0.00	
486354015	25596 CATALEJO LN	87.50	87.50	9.00	9.00	0.00	0.00	0.00	0.00	0.00	0.00	0.00	0.00	
486361001	15705 GUAJOME RD	87.50	87.50	9.00	9.00	0.00	0.00	0.00	0.00	0.00	0.00	0.00	0.00	
486361002	15695 GUAJOME RD	87.50	87.50	9.00	9.00	0.00	0.00	0.00	0.00	0.00	0.00	0.00	0.00	
486361003	15685 GUAJOME RD	87.50	87.50	9.00	9.00	0.00	0.00	0.00	0.00	0.00	0.00	0.00	0.00	
486361004	15675 GUAJOME RD	87.50	87.50	9.00	9.00	0.00	0.00	0.00	0.00	0.00	0.00	0.00	0.00	
486361005	15665 GUAJOME RD	87.50	87.50	9.00	9.00	0.00	0.00	0.00	0.00	0.00	0.00	0.00	0.00	
486361006	15655 GUAJOME RD	87.50	87.50	9.00	9.00	0.00	0.00	0.00	0.00	0.00	0.00	0.00	0.00	
486361007	15645 GUAJOME RD	87.50	87.50	9.00	9.00	0.00	0.00	0.00	0.00	0.00	0.00	0.00	0.00	
486361008	15635 GUAJOME RD	87.50	87.50	9.00	9.00	0.00	0.00	0.00	0.00	0.00	0.00	0.00	0.00	

MORENO VALLEY COMMUNITY SERVICES DISTRICT
FISCAL YEAR 2015/16 MAXIMUM AND APPLIED PARCEL TAXES/CHARGES

ASSESSOR'S		ZONE A		ZONE C		ZONE D		ZONE E		ZONE M		ZONE S		TRACT NUMBER
PARCEL NUMBER	SITUS ADDRESS	MAXIMUM	APPLIED	MAXIMUM	APPLIED	MAXIMUM	APPLIED	MAXIMUM	APPLIED	MAXIMUM	APPLIED	MAXIMUM	APPLIED	
486361009	25600 HORADO LN	87.50	87.50	9.00	9.00	0.00	0.00	0.00	0.00	0.00	0.00	0.00	0.00	
486361010	25610 HORADO LN	87.50	87.50	9.00	9.00	0.00	0.00	0.00	0.00	0.00	0.00	0.00	0.00	
486361011	25620 HORADO LN	87.50	87.50	9.00	9.00	0.00	0.00	0.00	0.00	0.00	0.00	0.00	0.00	
486361012	25630 HORADO LN	87.50	87.50	9.00	9.00	0.00	0.00	0.00	0.00	0.00	0.00	0.00	0.00	
486361013	25640 HORADO LN	87.50	87.50	9.00	9.00	0.00	0.00	0.00	0.00	0.00	0.00	0.00	0.00	
486361014	25650 HORADO LN	87.50	87.50	9.00	9.00	0.00	0.00	0.00	0.00	0.00	0.00	0.00	0.00	
486361015	25660 HORADO LN	87.50	87.50	9.00	9.00	0.00	0.00	0.00	0.00	0.00	0.00	0.00	0.00	
486361016	25670 HORADO LN	87.50	87.50	9.00	9.00	0.00	0.00	0.00	0.00	0.00	0.00	0.00	0.00	
486361017	25680 HORADO LN	87.50	87.50	9.00	9.00	0.00	0.00	0.00	0.00	0.00	0.00	0.00	0.00	
486361018	25690 HORADO LN	87.50	87.50	9.00	9.00	0.00	0.00	0.00	0.00	0.00	0.00	0.00	0.00	
486361019	25700 HORADO LN	87.50	87.50	9.00	9.00	0.00	0.00	0.00	0.00	0.00	0.00	0.00	0.00	
486362001	15650 ISLETA LN	87.50	87.50	9.00	9.00	0.00	0.00	0.00	0.00	0.00	0.00	0.00	0.00	
486362002	15660 ISLETA LN	87.50	87.50	9.00	9.00	0.00	0.00	0.00	0.00	0.00	0.00	0.00	0.00	
486362003	15670 ISLETA LN	87.50	87.50	9.00	9.00	0.00	0.00	0.00	0.00	0.00	0.00	0.00	0.00	
486362004	15680 ISLETA LN	87.50	87.50	9.00	9.00	0.00	0.00	0.00	0.00	0.00	0.00	0.00	0.00	
486363001	25735 HORADO LN	87.50	87.50	9.00	9.00	0.00	0.00	0.00	0.00	0.00	0.00	0.00	0.00	
486363002	25725 HORADO LN	87.50	87.50	9.00	9.00	0.00	0.00	0.00	0.00	0.00	0.00	0.00	0.00	
486363003	25715 HORADO LN	87.50	87.50	9.00	9.00	0.00	0.00	0.00	0.00	0.00	0.00	0.00	0.00	
486363004	25705 HORADO LN	87.50	87.50	9.00	9.00	0.00	0.00	0.00	0.00	0.00	0.00	0.00	0.00	
486363005	25695 HORADO LN	87.50	87.50	9.00	9.00	0.00	0.00	0.00	0.00	0.00	0.00	0.00	0.00	
486363006	25685 HORADO LN	87.50	87.50	9.00	9.00	0.00	0.00	0.00	0.00	0.00	0.00	0.00	0.00	
486363007	25675 HORADO LN	87.50	87.50	9.00	9.00	0.00	0.00	0.00	0.00	0.00	0.00	0.00	0.00	
486363008	25665 HORADO LN	87.50	87.50	9.00	9.00	0.00	0.00	0.00	0.00	0.00	0.00	0.00	0.00	
486363009	25645 HORADO LN	87.50	87.50	9.00	9.00	0.00	0.00	0.00	0.00	0.00	0.00	0.00	0.00	
486363010	25635 HORADO LN	87.50	87.50	9.00	9.00	0.00	0.00	0.00	0.00	0.00	0.00	0.00	0.00	
486363011	25625 HORADO LN	87.50	87.50	9.00	9.00	0.00	0.00	0.00	0.00	0.00	0.00	0.00	0.00	
486363012	25615 HORADO LN	87.50	87.50	9.00	9.00	0.00	0.00	0.00	0.00	0.00	0.00	0.00	0.00	
486363013	25605 HORADO LN	87.50	87.50	9.00	9.00	0.00	0.00	0.00	0.00	0.00	0.00	0.00	0.00	
486363014	25595 HORADO LN	87.50	87.50	9.00	9.00	0.00	0.00	0.00	0.00	0.00	0.00	0.00	0.00	
486363015	15686 GRANADA DR	87.50	87.50	9.00	9.00	0.00	0.00	0.00	0.00	0.00	0.00	0.00	0.00	
486363016	15696 GRANADA DR	87.50	87.50	9.00	9.00	0.00	0.00	0.00	0.00	0.00	0.00	0.00	0.00	
486363017	15706 GRANADA DR	87.50	87.50	9.00	9.00	0.00	0.00	0.00	0.00	0.00	0.00	0.00	0.00	
486363018	15716 GRANADA DR	87.50	87.50	9.00	9.00	0.00	0.00	0.00	0.00	0.00	0.00	0.00	0.00	
486363019	15726 GRANADA DR	87.50	87.50	9.00	9.00	0.00	0.00	0.00	0.00	0.00	0.00	0.00	0.00	
486363020	15736 GRANADA DR	87.50	87.50	9.00	9.00	0.00	0.00	0.00	0.00	0.00	0.00	0.00	0.00	
486363021	15746 GRANADA DR	87.50	87.50	9.00	9.00	0.00	0.00	0.00	0.00	0.00	0.00	0.00	0.00	
486363022	15756 GRANADA DR	87.50	87.50	9.00	9.00	0.00	0.00	0.00	0.00	0.00	0.00	0.00	0.00	

MORENO VALLEY COMMUNITY SERVICES DISTRICT
FISCAL YEAR 2015/16 MAXIMUM AND APPLIED PARCEL TAXES/CHARGES

ASSESSOR'S PARCEL NUMBER	SITUS ADDRESS	ZONE A		ZONE C		ZONE D		ZONE E		ZONE M		ZONE S		TRACT NUMBER
		MAXIMUM	APPLIED	MAXIMUM	APPLIED	MAXIMUM	APPLIED	MAXIMUM	APPLIED	MAXIMUM	APPLIED	MAXIMUM	APPLIED	
486364020	15665 GRANADA DR	87.50	87.50	9.00	9.00	0.00	0.00	0.00	0.00	0.00	0.00	0.00	0.00	
486364021	15675 GRANADA DR	87.50	87.50	9.00	9.00	0.00	0.00	0.00	0.00	0.00	0.00	0.00	0.00	
486364022	15685 GRANADA DR	87.50	87.50	9.00	9.00	0.00	0.00	0.00	0.00	0.00	0.00	0.00	0.00	
486364023	15695 GRANADA DR	87.50	87.50	9.00	9.00	0.00	0.00	0.00	0.00	0.00	0.00	0.00	0.00	
486364025	15705 GRANADA DR	87.50	87.50	9.00	9.00	0.00	0.00	0.00	0.00	0.00	0.00	0.00	0.00	
486364026	15736 CARMEL VERDE LN	87.50	87.50	9.00	9.00	0.00	0.00	0.00	0.00	0.00	0.00	0.00	0.00	
486364027	15726 CARMEL VERDE LN	87.50	87.50	9.00	9.00	0.00	0.00	0.00	0.00	0.00	0.00	0.00	0.00	
486364028	15716 CARMEL VERDE LN	87.50	87.50	9.00	9.00	0.00	0.00	0.00	0.00	0.00	0.00	0.00	0.00	
486364029	15706 CARMEL VERDE LN	87.50	87.50	9.00	9.00	0.00	0.00	0.00	0.00	0.00	0.00	0.00	0.00	
486364030	25549 CASTAS CT	87.50	87.50	9.00	9.00	0.00	0.00	0.00	0.00	0.00	0.00	0.00	0.00	
486364031	25559 CASTAS CT	87.50	87.50	9.00	9.00	0.00	0.00	0.00	0.00	0.00	0.00	0.00	0.00	
486364032	25569 CASTAS CT	87.50	87.50	9.00	9.00	0.00	0.00	0.00	0.00	0.00	0.00	0.00	0.00	
486364033	25579 CASTAS CT	87.50	87.50	9.00	9.00	0.00	0.00	0.00	0.00	0.00	0.00	0.00	0.00	
486364034	25580 CASTAS CT	87.50	87.50	9.00	9.00	0.00	0.00	0.00	0.00	0.00	0.00	0.00	0.00	
486364035	25575 FORTUNA DEL SUR DR	87.50	87.50	9.00	9.00	0.00	0.00	0.00	0.00	0.00	0.00	0.00	0.00	
486364036	25585 FORTUNA DEL SUR DR	87.50	87.50	9.00	9.00	0.00	0.00	0.00	0.00	0.00	0.00	0.00	0.00	
486364037	25595 FORTUNA DEL SUR DR	87.50	87.50	9.00	9.00	0.00	0.00	0.00	0.00	0.00	0.00	0.00	0.00	
486364038	25560 CASTAS CT	87.50	87.50	9.00	9.00	0.00	0.00	0.00	0.00	0.00	0.00	0.00	0.00	
486364039	25540 CASTAS CT	87.50	87.50	9.00	9.00	0.00	0.00	0.00	0.00	0.00	0.00	0.00	0.00	
486364040	25535 FORTUNA DEL SUR DR	87.50	87.50	9.00	9.00	0.00	0.00	0.00	0.00	0.00	0.00	0.00	0.00	
486364041	25545 FORTUNA DEL SUR DR	87.50	87.50	9.00	9.00	0.00	0.00	0.00	0.00	0.00	0.00	0.00	0.00	
486364042	25555 FORTUNA DEL SUR DR	87.50	87.50	9.00	9.00	0.00	0.00	0.00	0.00	0.00	0.00	0.00	0.00	
486364043	25565 FORTUNA DEL SUR DR	87.50	87.50	9.00	9.00	0.00	0.00	0.00	0.00	0.00	0.00	0.00	0.00	
486364044	15655 GRANADA DR	87.50	87.50	9.00	9.00	0.00	0.00	0.00	0.00	0.00	0.00	0.00	0.00	
486365004	15705 CARMEL VERDE LN	87.50	87.50	9.00	9.00	0.00	0.00	0.00	0.00	0.00	0.00	0.00	0.00	
486365005	15695 CARMEL VERDE LN	87.50	87.50	9.00	9.00	0.00	0.00	0.00	0.00	0.00	0.00	0.00	0.00	
486365006	15685 CARMEL VERDE LN	87.50	87.50	9.00	9.00	0.00	0.00	0.00	0.00	0.00	0.00	0.00	0.00	
486365007	15675 CARMEL VERDE LN	87.50	87.50	9.00	9.00	0.00	0.00	0.00	0.00	0.00	0.00	0.00	0.00	
486365008	15665 CARMEL VERDE LN	87.50	87.50	9.00	9.00	0.00	0.00	0.00	0.00	0.00	0.00	0.00	0.00	
486365009	15655 CARMEL VERDE LN	87.50	87.50	9.00	9.00	0.00	0.00	0.00	0.00	0.00	0.00	0.00	0.00	
486365010	15645 CARMEL VERDE LN	87.50	87.50	9.00	9.00	0.00	0.00	0.00	0.00	0.00	0.00	0.00	0.00	
486365011	15635 CARMEL VERDE LN	87.50	87.50	9.00	9.00	0.00	0.00	0.00	0.00	0.00	0.00	0.00	0.00	
486365012	15625 CARMEL VERDE LN	87.50	87.50	9.00	9.00	0.00	0.00	0.00	0.00	0.00	0.00	0.00	0.00	
486365013	15735 CARMEL VERDE LN	87.50	87.50	9.00	9.00	0.00	0.00	0.00	0.00	0.00	0.00	0.00	0.00	
486365014	15725 CARMEL VERDE LN	87.50	87.50	9.00	9.00	0.00	0.00	0.00	0.00	0.00	0.00	0.00	0.00	
486365015	15715 CARMEL VERDE LN	87.50	87.50	9.00	9.00	0.00	0.00	0.00	0.00	0.00	0.00	0.00	0.00	
486371001	15610 JACARA LN	87.50	87.50	9.00	9.00	0.00	0.00	0.00	0.00	0.00	0.00	0.00	0.00	

MORENO VALLEY COMMUNITY SERVICES DISTRICT
FISCAL YEAR 2015/16 MAXIMUM AND APPLIED PARCEL TAXES/CHARGES

ASSESSOR'S PARCEL NUMBER	SITUS ADDRESS	ZONE A		ZONE C		ZONE D		ZONE E		ZONE M		ZONE S		TRACT NUMBER
		MAXIMUM	APPLIED	MAXIMUM	APPLIED	MAXIMUM	APPLIED	MAXIMUM	APPLIED	MAXIMUM	APPLIED	MAXIMUM	APPLIED	
486371002	15620 JACARA LN	87.50	87.50	9.00	9.00	0.00	0.00	0.00	0.00	0.00	0.00	0.00	0.00	
486371003	15630 JACARA LN	87.50	87.50	9.00	9.00	0.00	0.00	0.00	0.00	0.00	0.00	0.00	0.00	
486371004	15645 ISLETA LN	87.50	87.50	9.00	9.00	0.00	0.00	0.00	0.00	0.00	0.00	0.00	0.00	
486371005	15635 ISLETA LN	87.50	87.50	9.00	9.00	0.00	0.00	0.00	0.00	0.00	0.00	0.00	0.00	
486371006	15625 ISLETA LN	87.50	87.50	9.00	9.00	0.00	0.00	0.00	0.00	0.00	0.00	0.00	0.00	
486371007	15615 ISLETA LN	87.50	87.50	9.00	9.00	0.00	0.00	0.00	0.00	0.00	0.00	0.00	0.00	
486372001	15640 ISLETA LN	87.50	87.50	9.00	9.00	0.00	0.00	0.00	0.00	0.00	0.00	0.00	0.00	
486372002	15630 ISLETA LN	87.50	87.50	9.00	9.00	0.00	0.00	0.00	0.00	0.00	0.00	0.00	0.00	
486372003	15620 ISLETA LN	87.50	87.50	9.00	9.00	0.00	0.00	0.00	0.00	0.00	0.00	0.00	0.00	
486372004	15610 ISLETA LN	87.50	87.50	9.00	9.00	0.00	0.00	0.00	0.00	0.00	0.00	0.00	0.00	
486372005	15600 ISLETA LN	87.50	87.50	9.00	9.00	0.00	0.00	0.00	0.00	0.00	0.00	0.00	0.00	
486372006	15605 LAS POSAS DR	87.50	87.50	9.00	9.00	0.00	0.00	0.00	0.00	0.00	0.00	0.00	0.00	
486372007	15615 LAS POSAS DR	87.50	87.50	9.00	9.00	0.00	0.00	0.00	0.00	0.00	0.00	0.00	0.00	
486372008	15625 LAS POSAS DR	87.50	87.50	9.00	9.00	0.00	0.00	0.00	0.00	0.00	0.00	0.00	0.00	
486372009	15635 LAS POSAS DR	87.50	87.50	9.00	9.00	0.00	0.00	0.00	0.00	0.00	0.00	0.00	0.00	
486372010	15645 LAS POSAS DR	87.50	87.50	9.00	9.00	0.00	0.00	0.00	0.00	0.00	0.00	0.00	0.00	
486372011	15655 LAS POSAS DR	87.50	87.50	9.00	9.00	0.00	0.00	0.00	0.00	0.00	0.00	0.00	0.00	
486372012	15665 LAS POSAS DR	87.50	87.50	9.00	9.00	0.00	0.00	0.00	0.00	0.00	0.00	0.00	0.00	
486372013	15675 LAS POSAS DR	87.50	87.50	9.00	9.00	0.00	0.00	0.00	0.00	0.00	0.00	0.00	0.00	
486372014	15685 LAS POSAS DR	87.50	87.50	9.00	9.00	0.00	0.00	0.00	0.00	0.00	0.00	0.00	0.00	
486372015	15695 LAS POSAS DR	87.50	87.50	9.00	9.00	0.00	0.00	0.00	0.00	0.00	0.00	0.00	0.00	
486373001	15705 NAVAJA CIR	87.50	87.50	9.00	9.00	0.00	0.00	0.00	0.00	0.00	0.00	0.00	0.00	
486373002	25790 HORADO LN	87.50	87.50	9.00	9.00	0.00	0.00	0.00	0.00	0.00	0.00	0.00	0.00	
486373003	25780 HORADO LN	87.50	87.50	9.00	9.00	0.00	0.00	0.00	0.00	0.00	0.00	0.00	0.00	
486373004	25770 HORADO LN	87.50	87.50	9.00	9.00	0.00	0.00	0.00	0.00	0.00	0.00	0.00	0.00	
486373005	25760 HORADO LN	87.50	87.50	9.00	9.00	0.00	0.00	0.00	0.00	0.00	0.00	0.00	0.00	
486373006	15680 LAS POSAS DR	87.50	87.50	9.00	9.00	0.00	0.00	0.00	0.00	0.00	0.00	0.00	0.00	
486373007	15670 LAS POSAS DR	87.50	87.50	9.00	9.00	0.00	0.00	0.00	0.00	0.00	0.00	0.00	0.00	
486373008	15660 LAS POSAS DR	87.50	87.50	9.00	9.00	0.00	0.00	0.00	0.00	0.00	0.00	0.00	0.00	
486373009	15650 LAS POSAS DR	87.50	87.50	9.00	9.00	0.00	0.00	0.00	0.00	0.00	0.00	0.00	0.00	
486373012	15615 LUCIA LN	87.50	87.50	9.00	9.00	0.00	0.00	0.00	0.00	0.00	0.00	0.00	0.00	
486373013	15625 LUCIA LN	87.50	87.50	9.00	9.00	0.00	0.00	0.00	0.00	0.00	0.00	0.00	0.00	
486373014	15635 LUCIA LN	87.50	87.50	9.00	9.00	0.00	0.00	0.00	0.00	0.00	0.00	0.00	0.00	
486373015	15645 LUCIA LN	87.50	87.50	9.00	9.00	0.00	0.00	0.00	0.00	0.00	0.00	0.00	0.00	
486373016	15655 LUCIA LN	87.50	87.50	9.00	9.00	0.00	0.00	0.00	0.00	0.00	0.00	0.00	0.00	
486373017	15665 LUCIA LN	87.50	87.50	9.00	9.00	0.00	0.00	0.00	0.00	0.00	0.00	0.00	0.00	
486373018	15675 LUCIA LN	87.50	87.50	9.00	9.00	0.00	0.00	0.00	0.00	0.00	0.00	0.00	0.00	

MORENO VALLEY COMMUNITY SERVICES DISTRICT
FISCAL YEAR 2015/16 MAXIMUM AND APPLIED PARCEL TAXES/CHARGES

ASSESSOR'S PARCEL NUMBER	SITUS ADDRESS	ZONE A		ZONE C		ZONE D		ZONE E		ZONE M		ZONE S		TRACT NUMBER
		MAXIMUM	APPLIED	MAXIMUM	APPLIED	MAXIMUM	APPLIED	MAXIMUM	APPLIED	MAXIMUM	APPLIED	MAXIMUM	APPLIED	
486373019	15685 LUCIA LN	87.50	87.50	9.00	9.00	0.00	0.00	0.00	0.00	0.00	0.00	0.00	0.00	
486373020	15695 LUCIA LN	87.50	87.50	9.00	9.00	0.00	0.00	0.00	0.00	0.00	0.00	0.00	0.00	
486373021	15690 NAVAJA CIR	87.50	87.50	9.00	9.00	0.00	0.00	0.00	0.00	0.00	0.00	0.00	0.00	
486373022	15680 NAVAJA CIR	87.50	87.50	9.00	9.00	0.00	0.00	0.00	0.00	0.00	0.00	0.00	0.00	
486373023	15670 NAVAJA CIR	87.50	87.50	9.00	9.00	0.00	0.00	0.00	0.00	0.00	0.00	0.00	0.00	
486373024	15660 NAVAJA CIR	87.50	87.50	9.00	9.00	0.00	0.00	0.00	0.00	0.00	0.00	0.00	0.00	
486373025	15650 NAVAJA CIR	87.50	87.50	9.00	9.00	0.00	0.00	0.00	0.00	0.00	0.00	0.00	0.00	
486373026	15655 NAVAJA CIR	87.50	87.50	9.00	9.00	0.00	0.00	0.00	0.00	0.00	0.00	0.00	0.00	
486373027	15665 NAVAJA CIR	87.50	87.50	9.00	9.00	0.00	0.00	0.00	0.00	0.00	0.00	0.00	0.00	
486373028	15675 NAVAJA CIR	87.50	87.50	9.00	9.00	0.00	0.00	0.00	0.00	0.00	0.00	0.00	0.00	
486373029	15685 NAVAJA CIR	87.50	87.50	9.00	9.00	0.00	0.00	0.00	0.00	0.00	0.00	0.00	0.00	
486373030	15695 NAVAJA CIR	87.50	87.50	9.00	9.00	0.00	0.00	0.00	0.00	0.00	0.00	0.00	0.00	
486373031	15640 LAS POSAS DR	87.50	87.50	9.00	9.00	0.00	0.00	0.00	0.00	0.00	0.00	0.00	0.00	
486373032	15630 LAS POSAS DR	87.50	87.50	9.00	9.00	0.00	0.00	0.00	0.00	0.00	0.00	0.00	0.00	
486374001	25745 HORADO LN	87.50	87.50	9.00	9.00	0.00	0.00	0.00	0.00	0.00	0.00	0.00	0.00	
486374002	25755 HORADO LN	87.50	87.50	9.00	9.00	0.00	0.00	0.00	0.00	0.00	0.00	0.00	0.00	
486374003	25765 HORADO LN	87.50	87.50	9.00	9.00	0.00	0.00	0.00	0.00	0.00	0.00	0.00	0.00	
486374004	25775 HORADO LN	87.50	87.50	9.00	9.00	0.00	0.00	0.00	0.00	0.00	0.00	0.00	0.00	
486374005	25785 HORADO LN	87.50	87.50	9.00	9.00	0.00	0.00	0.00	0.00	0.00	0.00	0.00	0.00	
486374006	25795 HORADO LN	87.50	87.50	9.00	9.00	0.00	0.00	0.00	0.00	0.00	0.00	0.00	0.00	
486374007	25805 HORADO LN	87.50	87.50	9.00	9.00	0.00	0.00	0.00	0.00	0.00	0.00	0.00	0.00	
486374008	25815 HORADO LN	87.50	87.50	9.00	9.00	0.00	0.00	0.00	0.00	0.00	0.00	0.00	0.00	
486374009	25825 HORADO LN	87.50	87.50	9.00	9.00	0.00	0.00	0.00	0.00	0.00	0.00	0.00	0.00	
486374010	25835 HORADO LN	87.50	87.50	9.00	9.00	0.00	0.00	0.00	0.00	0.00	0.00	0.00	0.00	
486374011	25845 HORADO LN	87.50	87.50	9.00	9.00	0.00	0.00	0.00	0.00	0.00	0.00	0.00	0.00	
486374012	25855 HORADO LN	87.50	87.50	9.00	9.00	0.00	0.00	0.00	0.00	0.00	0.00	0.00	0.00	
486374013	25865 HORADO LN	87.50	87.50	9.00	9.00	0.00	0.00	0.00	0.00	0.00	0.00	0.00	0.00	
486374014	25875 HORADO LN	87.50	87.50	9.00	9.00	0.00	0.00	0.00	0.00	0.00	0.00	0.00	0.00	
486374015	25885 HORADO LN	87.50	87.50	9.00	9.00	0.00	0.00	0.00	0.00	0.00	0.00	0.00	0.00	
486374016	25895 HORADO LN	87.50	87.50	9.00	9.00	0.00	0.00	0.00	0.00	0.00	0.00	0.00	0.00	
486374017	25905 HORADO LN	87.50	87.50	9.00	9.00	0.00	0.00	0.00	0.00	0.00	0.00	0.00	0.00	
486374018	15680 LUCIA LN	87.50	87.50	9.00	9.00	0.00	0.00	0.00	0.00	0.00	0.00	0.00	0.00	
486374019	15670 LUCIA LN	87.50	87.50	9.00	9.00	0.00	0.00	0.00	0.00	0.00	0.00	0.00	0.00	
486374020	15660 LUCIA LN	87.50	87.50	9.00	9.00	0.00	0.00	0.00	0.00	0.00	0.00	0.00	0.00	
486374021	15650 LUCIA LN	87.50	87.50	9.00	9.00	0.00	0.00	0.00	0.00	0.00	0.00	0.00	0.00	
486374022	15640 LUCIA LN	87.50	87.50	9.00	9.00	0.00	0.00	0.00	0.00	0.00	0.00	0.00	0.00	
486374023	15630 LUCIA LN	87.50	87.50	9.00	9.00	0.00	0.00	0.00	0.00	0.00	0.00	0.00	0.00	

MORENO VALLEY COMMUNITY SERVICES DISTRICT
FISCAL YEAR 2015/16 MAXIMUM AND APPLIED PARCEL TAXES/CHARGES

ASSESSOR'S PARCEL NUMBER	SITUS ADDRESS	ZONE A		ZONE C		ZONE D		ZONE E		ZONE M		ZONE S		TRACT NUMBER
		MAXIMUM	APPLIED	MAXIMUM	APPLIED	MAXIMUM	APPLIED	MAXIMUM	APPLIED	MAXIMUM	APPLIED	MAXIMUM	APPLIED	
486374024	15620 LUCIA LN	87.50	87.50	9.00	9.00	0.00	0.00	0.00	0.00	0.00	0.00	0.00	0.00	
486374025	15610 LUCIA LN	87.50	87.50	9.00	9.00	0.00	0.00	0.00	0.00	0.00	0.00	0.00	0.00	
486374026	15600 LUCIA LN	87.50	87.50	9.00	9.00	0.00	0.00	0.00	0.00	0.00	0.00	0.00	0.00	
486374027	15590 LUCIA LN	87.50	87.50	9.00	9.00	0.00	0.00	0.00	0.00	0.00	0.00	0.00	0.00	
486374028	15580 LUCIA LN	87.50	87.50	9.00	9.00	0.00	0.00	0.00	0.00	0.00	0.00	0.00	0.00	
486374029	15570 LUCIA LN	87.50	87.50	9.00	9.00	0.00	0.00	0.00	0.00	0.00	0.00	0.00	0.00	
486374030	15560 LUCIA LN	87.50	87.50	9.00	9.00	0.00	0.00	0.00	0.00	0.00	0.00	0.00	0.00	
486374031	15550 LUCIA LN	87.50	87.50	9.00	9.00	0.00	0.00	0.00	0.00	0.00	0.00	0.00	0.00	
486381001		87.50	87.50	9.00	9.00	0.00	0.00	0.00	0.00	0.00	0.00	0.00	0.00	
486381002	25910 JUMANO DR	87.50	87.50	9.00	9.00	0.00	0.00	0.00	0.00	0.00	0.00	0.00	0.00	
486381003	25900 JUMANO DR	87.50	87.50	9.00	9.00	0.00	0.00	0.00	0.00	0.00	0.00	0.00	0.00	
486381004	25890 JUMANO DR	87.50	87.50	9.00	9.00	0.00	0.00	0.00	0.00	0.00	0.00	0.00	0.00	
486381005	25880 JUMANO	87.50	87.50	9.00	9.00	0.00	0.00	0.00	0.00	0.00	0.00	0.00	0.00	
486381006	25870 JUMANO	87.50	87.50	9.00	9.00	0.00	0.00	0.00	0.00	0.00	0.00	0.00	0.00	
486381007	25860 JUMANO DR	87.50	87.50	9.00	9.00	0.00	0.00	0.00	0.00	0.00	0.00	0.00	0.00	
486381008	25850 JUMANO	87.50	87.50	9.00	9.00	0.00	0.00	0.00	0.00	0.00	0.00	0.00	0.00	
486381009	25840 JUMANO DR	87.50	87.50	9.00	9.00	0.00	0.00	0.00	0.00	0.00	0.00	0.00	0.00	
486381010	25830 JUMANO DR	87.50	87.50	9.00	9.00	0.00	0.00	0.00	0.00	0.00	0.00	0.00	0.00	
486381011	25820 JUMANO DR	87.50	87.50	9.00	9.00	0.00	0.00	0.00	0.00	0.00	0.00	0.00	0.00	
486381012	25810 JUMANO DR	87.50	87.50	9.00	9.00	0.00	0.00	0.00	0.00	0.00	0.00	0.00	0.00	
486381013	25800 JUMANO DR	87.50	87.50	9.00	9.00	0.00	0.00	0.00	0.00	0.00	0.00	0.00	0.00	
486381014	25790 JUMANO DR	87.50	87.50	9.00	9.00	0.00	0.00	0.00	0.00	0.00	0.00	0.00	0.00	
486381015	25780 JUMANO DR	87.50	87.50	9.00	9.00	0.00	0.00	0.00	0.00	0.00	0.00	0.00	0.00	
486382001	15550 OCANA LN	87.50	87.50	9.00	9.00	0.00	0.00	0.00	0.00	0.00	0.00	0.00	0.00	
486382002	15540 OCANA LN	87.50	87.50	9.00	9.00	0.00	0.00	0.00	0.00	0.00	0.00	0.00	0.00	
486382003	15530 OCANA LN	87.50	87.50	9.00	9.00	0.00	0.00	0.00	0.00	0.00	0.00	0.00	0.00	
486382004	15520 OCANA LN	87.50	87.50	9.00	9.00	0.00	0.00	0.00	0.00	0.00	0.00	0.00	0.00	
486382005	25980 JUMANO DR	87.50	87.50	9.00	9.00	0.00	0.00	0.00	0.00	0.00	0.00	0.00	0.00	
486382006	25970 JUMANO DR	87.50	87.50	9.00	9.00	0.00	0.00	0.00	0.00	0.00	0.00	0.00	0.00	
486382007	25960 JUMANO DR	87.50	87.50	9.00	9.00	0.00	0.00	0.00	0.00	0.00	0.00	0.00	0.00	
486382008	25950 JUMANO DR	87.50	87.50	9.00	9.00	0.00	0.00	0.00	0.00	0.00	0.00	0.00	0.00	
486382009	25940 JUMANO	87.50	87.50	9.00	9.00	0.00	0.00	0.00	0.00	0.00	0.00	0.00	0.00	
486383001	15600 JACARA LN	87.50	87.50	9.00	9.00	0.00	0.00	0.00	0.00	0.00	0.00	0.00	0.00	
486383002	15590 JACARA LN	87.50	87.50	9.00	9.00	0.00	0.00	0.00	0.00	0.00	0.00	0.00	0.00	
486383003	15580 JACARA LN	87.50	87.50	9.00	9.00	0.00	0.00	0.00	0.00	0.00	0.00	0.00	0.00	
486383004	15570 JACARA LN	87.50	87.50	9.00	9.00	0.00	0.00	0.00	0.00	0.00	0.00	0.00	0.00	
486383005	15560 JACARA LN	87.50	87.50	9.00	9.00	0.00	0.00	0.00	0.00	0.00	0.00	0.00	0.00	

MORENO VALLEY COMMUNITY SERVICES DISTRICT
FISCAL YEAR 2015/16 MAXIMUM AND APPLIED PARCEL TAXES/CHARGES

ASSESSOR'S PARCEL NUMBER	SITUS ADDRESS	ZONE A		ZONE C		ZONE D		ZONE E		ZONE M		ZONE S		TRACT NUMBER
		MAXIMUM	APPLIED	MAXIMUM	APPLIED	MAXIMUM	APPLIED	MAXIMUM	APPLIED	MAXIMUM	APPLIED	MAXIMUM	APPLIED	
486383006	15550 JACARA LN	87.50	87.50	9.00	9.00	0.00	0.00	0.00	0.00	0.00	0.00	0.00	0.00	
486383007	15540 JACARA LN	87.50	87.50	9.00	9.00	0.00	0.00	0.00	0.00	0.00	0.00	0.00	0.00	
486383008	15530 JACARA LN	87.50	87.50	9.00	9.00	0.00	0.00	0.00	0.00	0.00	0.00	0.00	0.00	
486383009	15520 JACARA LN	87.50	87.50	9.00	9.00	0.00	0.00	0.00	0.00	0.00	0.00	0.00	0.00	
486383010	15525 ISLETA LN	87.50	87.50	9.00	9.00	0.00	0.00	0.00	0.00	0.00	0.00	0.00	0.00	
486383011	15535 ISLETA LN	87.50	87.50	9.00	9.00	0.00	0.00	0.00	0.00	0.00	0.00	0.00	0.00	
486383012	15545 ISLETA LN	87.50	87.50	9.00	9.00	0.00	0.00	0.00	0.00	0.00	0.00	0.00	0.00	
486383013	15555 ISLETA LN	87.50	87.50	9.00	9.00	0.00	0.00	0.00	0.00	0.00	0.00	0.00	0.00	
486383014	15565 ISLETA LN	87.50	87.50	9.00	9.00	0.00	0.00	0.00	0.00	0.00	0.00	0.00	0.00	
486383015	15575 ISLETA LN	87.50	87.50	9.00	9.00	0.00	0.00	0.00	0.00	0.00	0.00	0.00	0.00	
486383016	15585 ISLETA LN	87.50	87.50	9.00	9.00	0.00	0.00	0.00	0.00	0.00	0.00	0.00	0.00	
486383017	15595 ISLETA LN	87.50	87.50	9.00	9.00	0.00	0.00	0.00	0.00	0.00	0.00	0.00	0.00	
486383018	15605 ISLETA LN	87.50	87.50	9.00	9.00	0.00	0.00	0.00	0.00	0.00	0.00	0.00	0.00	
486384001	25890 LA BARCA RD	87.50	87.50	9.00	9.00	0.00	0.00	0.00	0.00	0.00	0.00	0.00	0.00	
486384002	25880 LA BARCA RD	87.50	87.50	9.00	9.00	0.00	0.00	0.00	0.00	0.00	0.00	0.00	0.00	
486384003	25870 LA BARCA RD	87.50	87.50	9.00	9.00	0.00	0.00	0.00	0.00	0.00	0.00	0.00	0.00	
486384004	25860 LA BARCA RD	87.50	87.50	9.00	9.00	0.00	0.00	0.00	0.00	0.00	0.00	0.00	0.00	
486384005	25850 LA BARCA RD	87.50	87.50	9.00	9.00	0.00	0.00	0.00	0.00	0.00	0.00	0.00	0.00	
486384006	25840 LA BARCA RD	87.50	87.50	9.00	9.00	0.00	0.00	0.00	0.00	0.00	0.00	0.00	0.00	
486384007	25830 LA BARCA RD	87.50	87.50	9.00	9.00	0.00	0.00	0.00	0.00	0.00	0.00	0.00	0.00	
486384008	25820 LA BARCA RD	87.50	87.50	9.00	9.00	0.00	0.00	0.00	0.00	0.00	0.00	0.00	0.00	
486384009	25825 KARISA CIR	87.50	87.50	9.00	9.00	0.00	0.00	0.00	0.00	0.00	0.00	0.00	0.00	
486384010	25835 KARISA CIR	87.50	87.50	9.00	9.00	0.00	0.00	0.00	0.00	0.00	0.00	0.00	0.00	
486384011	25845 KARISA CIR	87.50	87.50	9.00	9.00	0.00	0.00	0.00	0.00	0.00	0.00	0.00	0.00	
486384012	25855 KARISA CIR	87.50	87.50	9.00	9.00	0.00	0.00	0.00	0.00	0.00	0.00	0.00	0.00	
486384013	25865 KARISA CIR	87.50	87.50	9.00	9.00	0.00	0.00	0.00	0.00	0.00	0.00	0.00	0.00	
486384014	25860 KARISA CIR	87.50	87.50	9.00	9.00	0.00	0.00	0.00	0.00	0.00	0.00	0.00	0.00	
486384015	25850 KARISA CIR	87.50	87.50	9.00	9.00	0.00	0.00	0.00	0.00	0.00	0.00	0.00	0.00	
486384016	25840 KARISA CIR	87.50	87.50	9.00	9.00	0.00	0.00	0.00	0.00	0.00	0.00	0.00	0.00	
486384017	25830 KARISA CIR	87.50	87.50	9.00	9.00	0.00	0.00	0.00	0.00	0.00	0.00	0.00	0.00	
486384018	25820 KARISA CIR	87.50	87.50	9.00	9.00	0.00	0.00	0.00	0.00	0.00	0.00	0.00	0.00	
486384019	25825 JUMANO DR	87.50	87.50	9.00	9.00	0.00	0.00	0.00	0.00	0.00	0.00	0.00	0.00	
486384020	28835 JUMANO DR	87.50	87.50	9.00	9.00	0.00	0.00	0.00	0.00	0.00	0.00	0.00	0.00	
486384021	25845 JUMANO DR	87.50	87.50	9.00	9.00	0.00	0.00	0.00	0.00	0.00	0.00	0.00	0.00	
486384022	25855 JUMANO	87.50	87.50	9.00	9.00	0.00	0.00	0.00	0.00	0.00	0.00	0.00	0.00	
486384023	25865 JUMANO	87.50	87.50	9.00	9.00	0.00	0.00	0.00	0.00	0.00	0.00	0.00	0.00	
486384024	15525 LA ENTRADA	87.50	87.50	9.00	9.00	0.00	0.00	0.00	0.00	0.00	0.00	0.00	0.00	

MORENO VALLEY COMMUNITY SERVICES DISTRICT
FISCAL YEAR 2015/16 MAXIMUM AND APPLIED PARCEL TAXES/CHARGES

ASSESSOR'S PARCEL NUMBER	SITUS ADDRESS	ZONE A		ZONE C		ZONE D		ZONE E		ZONE M		ZONE S		TRACT NUMBER
		MAXIMUM	APPLIED	MAXIMUM	APPLIED	MAXIMUM	APPLIED	MAXIMUM	APPLIED	MAXIMUM	APPLIED	MAXIMUM	APPLIED	
486384025	15535 LA ENTRADA	87.50	87.50	9.00	9.00	0.00	0.00	0.00	0.00	0.00	0.00	0.00	0.00	
486384026	15545 LA ENTRADA DR	87.50	87.50	9.00	9.00	0.00	0.00	0.00	0.00	0.00	0.00	0.00	0.00	
486384027	15555 LA ENTRADA DR	87.50	87.50	9.00	9.00	0.00	0.00	0.00	0.00	0.00	0.00	0.00	0.00	
486384028	15565 LA ENTRADA DR	87.50	87.50	9.00	9.00	0.00	0.00	0.00	0.00	0.00	0.00	0.00	0.00	
486384029	15575 LA ENTRADA DR	87.50	87.50	9.00	9.00	0.00	0.00	0.00	0.00	0.00	0.00	0.00	0.00	
486385001	25955 JUMANO DR	87.50	87.50	9.00	9.00	0.00	0.00	0.00	0.00	0.00	0.00	0.00	0.00	
486385002	25945 JUMANO	87.50	87.50	9.00	9.00	0.00	0.00	0.00	0.00	0.00	0.00	0.00	0.00	
486385003	25935 JUMANO	87.50	87.50	9.00	9.00	0.00	0.00	0.00	0.00	0.00	0.00	0.00	0.00	
486385004	25925 JUMANO DR	87.50	87.50	9.00	9.00	0.00	0.00	0.00	0.00	0.00	0.00	0.00	0.00	
486385005	25915 JUMANO	87.50	87.50	9.00	9.00	0.00	0.00	0.00	0.00	0.00	0.00	0.00	0.00	
486385006	25905 JUMANO	87.50	87.50	9.00	9.00	0.00	0.00	0.00	0.00	0.00	0.00	0.00	0.00	
486385007	15540 LA ENTRADA DR	87.50	87.50	9.00	9.00	0.00	0.00	0.00	0.00	0.00	0.00	0.00	0.00	
486385008	15550 LA ENTRADA DR	87.50	87.50	9.00	9.00	0.00	0.00	0.00	0.00	0.00	0.00	0.00	0.00	
486385009	15560 LA ENTRADA DR	87.50	87.50	9.00	9.00	0.00	0.00	0.00	0.00	0.00	0.00	0.00	0.00	
486385010	15570 LA ENTRADA DR	87.50	87.50	9.00	9.00	0.00	0.00	0.00	0.00	0.00	0.00	0.00	0.00	
486385011	15580 LA ENTRADA DR	87.50	87.50	9.00	9.00	0.00	0.00	0.00	0.00	0.00	0.00	0.00	0.00	
486385012	15585 NUECES CT	87.50	87.50	9.00	9.00	0.00	0.00	0.00	0.00	0.00	0.00	0.00	0.00	
486385013	15575 NUECES CT	87.50	87.50	9.00	9.00	0.00	0.00	0.00	0.00	0.00	0.00	0.00	0.00	
486385014	15565 NUECES CT	87.50	87.50	9.00	9.00	0.00	0.00	0.00	0.00	0.00	0.00	0.00	0.00	
486385015	15555 NUECES CT	87.50	87.50	9.00	9.00	0.00	0.00	0.00	0.00	0.00	0.00	0.00	0.00	
486385016	15550 NUECES CT	87.50	87.50	9.00	9.00	0.00	0.00	0.00	0.00	0.00	0.00	0.00	0.00	
486385017	15560 NUECES CT	87.50	87.50	9.00	9.00	0.00	0.00	0.00	0.00	0.00	0.00	0.00	0.00	
486385018	15570 NUECES CT	87.50	87.50	9.00	9.00	0.00	0.00	0.00	0.00	0.00	0.00	0.00	0.00	
486385019	15555 OCANA LN	87.50	87.50	9.00	9.00	0.00	0.00	0.00	0.00	0.00	0.00	0.00	0.00	
486385020	15545 OCANA LN	87.50	87.50	9.00	9.00	0.00	0.00	0.00	0.00	0.00	0.00	0.00	0.00	
486385021	15535 OCANA LN	87.50	87.50	9.00	9.00	0.00	0.00	0.00	0.00	0.00	0.00	0.00	0.00	
486385022	15525 OCANA LN	87.50	87.50	9.00	9.00	0.00	0.00	0.00	0.00	0.00	0.00	0.00	0.00	
486386001	15590 ISLETA LN	87.50	87.50	9.00	9.00	0.00	0.00	0.00	0.00	0.00	0.00	0.00	0.00	
486386002	15595 LOS POSAS DR	87.50	87.50	9.00	9.00	0.00	0.00	0.00	0.00	0.00	0.00	0.00	0.00	
486387001	25845 LA BARCA RD	87.50	87.50	9.00	9.00	0.00	0.00	0.00	0.00	0.00	0.00	0.00	0.00	
486387002	25855 LA BARCA RD	87.50	87.50	9.00	9.00	0.00	0.00	0.00	0.00	0.00	0.00	0.00	0.00	
486387003	25865 LA BARCA RD	87.50	87.50	9.00	9.00	0.00	0.00	0.00	0.00	0.00	0.00	0.00	0.00	
486387004	25875 LA BARCA RD	87.50	87.50	9.00	9.00	0.00	0.00	0.00	0.00	0.00	0.00	0.00	0.00	
486387005	25885 LA BARCA RD	87.50	87.50	9.00	9.00	0.00	0.00	0.00	0.00	0.00	0.00	0.00	0.00	
486387006	25895 LA BARCA RD	87.50	87.50	9.00	9.00	0.00	0.00	0.00	0.00	0.00	0.00	0.00	0.00	
486387007	25905 LA BARCA RD	87.50	87.50	9.00	9.00	0.00	0.00	0.00	0.00	0.00	0.00	0.00	0.00	
486387008	25915 LA BARCA RD	87.50	87.50	9.00	9.00	0.00	0.00	0.00	0.00	0.00	0.00	0.00	0.00	

MORENO VALLEY COMMUNITY SERVICES DISTRICT
FISCAL YEAR 2015/16 MAXIMUM AND APPLIED PARCEL TAXES/CHARGES

ASSESSOR'S PARCEL NUMBER	SITUS ADDRESS	ZONE A		ZONE C		ZONE D		ZONE E		ZONE M		ZONE S		TRACT NUMBER
		MAXIMUM	APPLIED	MAXIMUM	APPLIED	MAXIMUM	APPLIED	MAXIMUM	APPLIED	MAXIMUM	APPLIED	MAXIMUM	APPLIED	
486387009	25925 LA BARCA RD	87.50	87.50	9.00	9.00	0.00	0.00	0.00	0.00	0.00	0.00	0.00	0.00	
486387010	25935 LA BARCA RD	87.50	87.50	9.00	9.00	0.00	0.00	0.00	0.00	0.00	0.00	0.00	0.00	
486387011	25945 LA BARCA RD	87.50	87.50	9.00	9.00	0.00	0.00	0.00	0.00	0.00	0.00	0.00	0.00	
486387012	25955 LA BARCA RD	87.50	87.50	9.00	9.00	0.00	0.00	0.00	0.00	0.00	0.00	0.00	0.00	
486387013	25965 LA BARCA RD	87.50	87.50	9.00	9.00	0.00	0.00	0.00	0.00	0.00	0.00	0.00	0.00	
486387014	25975 LA BARCA RD	87.50	87.50	9.00	9.00	0.00	0.00	0.00	0.00	0.00	0.00	0.00	0.00	
486387015	25985 LA BARCA RD	87.50	87.50	9.00	9.00	0.00	0.00	0.00	0.00	0.00	0.00	0.00	0.00	
486387016	25995 LA BARCA RD	87.50	87.50	9.00	9.00	0.00	0.00	0.00	0.00	0.00	0.00	0.00	0.00	
486391001	25635 PACATO RD	87.50	87.50	9.00	9.00	0.00	0.00	0.00	0.00	0.00	0.00	0.00	0.00	
486391002	25645 PACATO RD	87.50	87.50	9.00	9.00	0.00	0.00	0.00	0.00	0.00	0.00	0.00	0.00	
486391003	25655 PACATO RD	87.50	87.50	9.00	9.00	0.00	0.00	0.00	0.00	0.00	0.00	0.00	0.00	
486391004	25665 PACATO RD	87.50	87.50	9.00	9.00	0.00	0.00	0.00	0.00	0.00	0.00	0.00	0.00	
486391005	25675 PACATO RD	87.50	87.50	9.00	9.00	0.00	0.00	0.00	0.00	0.00	0.00	0.00	0.00	
486391006	25685 PACATO RD	87.50	87.50	9.00	9.00	0.00	0.00	0.00	0.00	0.00	0.00	0.00	0.00	
486391007	25695 PACATO RD	87.50	87.50	9.00	9.00	0.00	0.00	0.00	0.00	0.00	0.00	0.00	0.00	
486391008	25705 PACATO RD	87.50	87.50	9.00	9.00	0.00	0.00	0.00	0.00	0.00	0.00	0.00	0.00	
486391009	25710 PALO CEDRO DR	87.50	87.50	9.00	9.00	0.00	0.00	0.00	0.00	0.00	0.00	0.00	0.00	
486391010	25698 PALO CEDRO DR	87.50	87.50	9.00	9.00	0.00	0.00	0.00	0.00	0.00	0.00	0.00	0.00	
486391011	25686 PALO CEDRO DR	87.50	87.50	9.00	9.00	0.00	0.00	0.00	0.00	0.00	0.00	0.00	0.00	
486391012	25674 PALO CEDRO DR	87.50	87.50	9.00	9.00	0.00	0.00	0.00	0.00	0.00	0.00	0.00	0.00	
486391013	25662 PALO CEDRO DR	87.50	87.50	9.00	9.00	0.00	0.00	0.00	0.00	0.00	0.00	0.00	0.00	
486391014	25650 PALO CEDRO DR	87.50	87.50	9.00	9.00	0.00	0.00	0.00	0.00	0.00	0.00	0.00	0.00	
486391015	15872 PAMPAS CT	87.50	87.50	9.00	9.00	0.00	0.00	0.00	0.00	0.00	0.00	0.00	0.00	
486391016	15862 PAMPAS CT	87.50	87.50	9.00	9.00	0.00	0.00	0.00	0.00	0.00	0.00	0.00	0.00	
486391017	15854 PAMPAS CT	87.50	87.50	9.00	9.00	0.00	0.00	0.00	0.00	0.00	0.00	0.00	0.00	
486391018	15855 PAMPAS CT	87.50	87.50	9.00	9.00	0.00	0.00	0.00	0.00	0.00	0.00	0.00	0.00	
486391019	15871 PAMPAS CT	87.50	87.50	9.00	9.00	0.00	0.00	0.00	0.00	0.00	0.00	0.00	0.00	
486391020	15883 PAMPAS CT	87.50	87.50	9.00	9.00	0.00	0.00	0.00	0.00	0.00	0.00	0.00	0.00	
486391021	25598 PALO CEDRO DR	87.50	87.50	9.00	9.00	0.00	0.00	0.00	0.00	0.00	0.00	0.00	0.00	
486391022	15891 PAMPAS CT	87.50	87.50	9.00	9.00	0.00	0.00	0.00	0.00	0.00	0.00	0.00	0.00	
486392001	25649 LOS CABOS DR	87.50	87.50	9.00	9.00	0.00	0.00	0.00	0.00	0.00	0.00	0.00	0.00	
486392002	25659 LOS CABOS DR	87.50	87.50	9.00	9.00	0.00	0.00	0.00	0.00	0.00	0.00	0.00	0.00	
486392003	25669 LOS CABOS DR	87.50	87.50	9.00	9.00	0.00	0.00	0.00	0.00	0.00	0.00	0.00	0.00	
486392004	25679 LOS CABOS DR	87.50	87.50	9.00	9.00	0.00	0.00	0.00	0.00	0.00	0.00	0.00	0.00	
486392005	25689 LOS CABOS DR	87.50	87.50	9.00	9.00	0.00	0.00	0.00	0.00	0.00	0.00	0.00	0.00	
486392006	25697 LOS CABOS DR	87.50	87.50	9.00	9.00	0.00	0.00	0.00	0.00	0.00	0.00	0.00	0.00	
486392007	25707 LOS CABOS DR	87.50	87.50	9.00	9.00	0.00	0.00	0.00	0.00	0.00	0.00	0.00	0.00	

MORENO VALLEY COMMUNITY SERVICES DISTRICT
FISCAL YEAR 2015/16 MAXIMUM AND APPLIED PARCEL TAXES/CHARGES

ASSESSOR'S PARCEL NUMBER	SITUS ADDRESS	ZONE A		ZONE C		ZONE D		ZONE E		ZONE M		ZONE S		TRACT NUMBER
		MAXIMUM	APPLIED	MAXIMUM	APPLIED	MAXIMUM	APPLIED	MAXIMUM	APPLIED	MAXIMUM	APPLIED	MAXIMUM	APPLIED	
486392008	25715 LOS CABOS DR	87.50	87.50	9.00	9.00	0.00	0.00	0.00	0.00	0.00	0.00	0.00	0.00	
486392009	25723 LOS CABOS DR	87.50	87.50	9.00	9.00	0.00	0.00	0.00	0.00	0.00	0.00	0.00	0.00	
486392010	25731 LOS CABOS DR	87.50	87.50	9.00	9.00	0.00	0.00	0.00	0.00	0.00	0.00	0.00	0.00	
486392011	25745 LOS CABOS DR	87.50	87.50	9.00	9.00	0.00	0.00	0.00	0.00	0.00	0.00	0.00	0.00	
486392012	25755 LOS CABOS DR	87.50	87.50	9.00	9.00	0.00	0.00	0.00	0.00	0.00	0.00	0.00	0.00	
486392013	25763 LOS CABOS DR	87.50	87.50	9.00	9.00	0.00	0.00	0.00	0.00	0.00	0.00	0.00	0.00	
486392014	25771 LOS CABOS DR	87.50	87.50	9.00	9.00	0.00	0.00	0.00	0.00	0.00	0.00	0.00	0.00	
486392015	25779 LOS CABOS DR	87.50	87.50	9.00	9.00	0.00	0.00	0.00	0.00	0.00	0.00	0.00	0.00	
486392016	25787 LOS CABOS DR	87.50	87.50	9.00	9.00	0.00	0.00	0.00	0.00	0.00	0.00	0.00	0.00	
486392017	25648 PACATO RD	87.50	87.50	9.00	9.00	0.00	0.00	0.00	0.00	0.00	0.00	0.00	0.00	
486392018	25658 PACATO RD	87.50	87.50	9.00	9.00	0.00	0.00	0.00	0.00	0.00	0.00	0.00	0.00	
486392019	25668 PACATO RD	87.50	87.50	9.00	9.00	0.00	0.00	0.00	0.00	0.00	0.00	0.00	0.00	
486392020	25678 PACATO RD	87.50	87.50	9.00	9.00	0.00	0.00	0.00	0.00	0.00	0.00	0.00	0.00	
486392021	25688 PACATO RD	87.50	87.50	9.00	9.00	0.00	0.00	0.00	0.00	0.00	0.00	0.00	0.00	
486392022	25698 PACATO RD	87.50	87.50	9.00	9.00	0.00	0.00	0.00	0.00	0.00	0.00	0.00	0.00	
486392023	25708 PACATO RD	87.50	87.50	9.00	9.00	0.00	0.00	0.00	0.00	0.00	0.00	0.00	0.00	
486392024	25718 PACATO RD	87.50	87.50	9.00	9.00	0.00	0.00	0.00	0.00	0.00	0.00	0.00	0.00	
486392025	25728 PACATO RD	87.50	87.50	9.00	9.00	0.00	0.00	0.00	0.00	0.00	0.00	0.00	0.00	
486392026	25736 PACATO RD	87.50	87.50	9.00	9.00	0.00	0.00	0.00	0.00	0.00	0.00	0.00	0.00	
486392027	25744 PALO CEDRO DR	87.50	87.50	9.00	9.00	0.00	0.00	0.00	0.00	0.00	0.00	0.00	0.00	
486392028	25754 PALO CEDRO DR	87.50	87.50	9.00	9.00	0.00	0.00	0.00	0.00	0.00	0.00	0.00	0.00	
486392029	25766 PALO CEDRO DR	87.50	87.50	9.00	9.00	0.00	0.00	0.00	0.00	0.00	0.00	0.00	0.00	
486392030	25767 PALO CEDRO DR	87.50	87.50	9.00	9.00	0.00	0.00	0.00	0.00	0.00	0.00	0.00	0.00	
486392031	25755 PALO CEDRO DR	87.50	87.50	9.00	9.00	0.00	0.00	0.00	0.00	0.00	0.00	0.00	0.00	
486392032	25743 PALO CEDRO DR	87.50	87.50	9.00	9.00	0.00	0.00	0.00	0.00	0.00	0.00	0.00	0.00	
486392033	25731 PALO CEDRO DR	87.50	87.50	9.00	9.00	0.00	0.00	0.00	0.00	0.00	0.00	0.00	0.00	
486392034	25719 PALO CEDRO DR	87.50	87.50	9.00	9.00	0.00	0.00	0.00	0.00	0.00	0.00	0.00	0.00	
486392035	25707 PALO CEDRO DR	87.50	87.50	9.00	9.00	0.00	0.00	0.00	0.00	0.00	0.00	0.00	0.00	
486392036	25695 PALO CEDRO DR	87.50	87.50	9.00	9.00	0.00	0.00	0.00	0.00	0.00	0.00	0.00	0.00	
486392037	25683 PALO CEDRO DR	87.50	87.50	9.00	9.00	0.00	0.00	0.00	0.00	0.00	0.00	0.00	0.00	
486392038	25671 PALO CEDRO DR	87.50	87.50	9.00	9.00	0.00	0.00	0.00	0.00	0.00	0.00	0.00	0.00	
486392039	25659 PALO CEDRO DR	87.50	87.50	9.00	9.00	0.00	0.00	0.00	0.00	0.00	0.00	0.00	0.00	
486392040	25647 PALO CEDRO DR	87.50	87.50	9.00	9.00	0.00	0.00	0.00	0.00	0.00	0.00	0.00	0.00	
486392041	25635 PALO CEDRO DR	87.50	87.50	9.00	9.00	0.00	0.00	0.00	0.00	0.00	0.00	0.00	0.00	
486392042	25623 PALO CEDRO DR	87.50	87.50	9.00	9.00	0.00	0.00	0.00	0.00	0.00	0.00	0.00	0.00	
486392043	25611 PALO CEDRO DR	87.50	87.50	9.00	9.00	0.00	0.00	0.00	0.00	0.00	0.00	0.00	0.00	
486401001	25556 LOS CABOS DR	87.50	87.50	9.00	9.00	0.00	0.00	0.00	0.00	0.00	0.00	0.00	0.00	

MORENO VALLEY COMMUNITY SERVICES DISTRICT
FISCAL YEAR 2015/16 MAXIMUM AND APPLIED PARCEL TAXES/CHARGES

ASSESSOR'S PARCEL NUMBER	SITUS ADDRESS	ZONE A		ZONE C		ZONE D		ZONE E		ZONE M		ZONE S		TRACT NUMBER
		MAXIMUM	APPLIED	MAXIMUM	APPLIED	MAXIMUM	APPLIED	MAXIMUM	APPLIED	MAXIMUM	APPLIED	MAXIMUM	APPLIED	
486401002	25546 LOS CABOS DR	87.50	87.50	9.00	9.00	0.00	0.00	0.00	0.00	0.00	0.00	0.00	0.00	
486401003	25536 LOS CABOS DR	87.50	87.50	9.00	9.00	0.00	0.00	0.00	0.00	0.00	0.00	0.00	0.00	
486401004	25526 LOS CABOS DR	87.50	87.50	9.00	9.00	0.00	0.00	0.00	0.00	0.00	0.00	0.00	0.00	
486401005	25517 LOS CABOS DR	87.50	87.50	9.00	9.00	0.00	0.00	0.00	0.00	0.00	0.00	0.00	0.00	
486401006	25527 LOS CABOS DR	87.50	87.50	9.00	9.00	0.00	0.00	0.00	0.00	0.00	0.00	0.00	0.00	
486401007	25539 LOS CABOS DR	87.50	87.50	9.00	9.00	0.00	0.00	0.00	0.00	0.00	0.00	0.00	0.00	
486401008	25549 LOS CABOS DR	87.50	87.50	9.00	9.00	0.00	0.00	0.00	0.00	0.00	0.00	0.00	0.00	
486401009	25559 LOS CABOS DR	87.50	87.50	9.00	9.00	0.00	0.00	0.00	0.00	0.00	0.00	0.00	0.00	
486401010	25569 LOS CABOS DR	87.50	87.50	9.00	9.00	0.00	0.00	0.00	0.00	0.00	0.00	0.00	0.00	
486401011	25579 LOS CABOS DR	87.50	87.50	9.00	9.00	0.00	0.00	0.00	0.00	0.00	0.00	0.00	0.00	
486401012	25589 LOS CABOS DR	87.50	87.50	9.00	9.00	0.00	0.00	0.00	0.00	0.00	0.00	0.00	0.00	
486401013	25599 LOS CABOS DR	87.50	87.50	9.00	9.00	0.00	0.00	0.00	0.00	0.00	0.00	0.00	0.00	
486401014	25609 LOS CABOS DR	87.50	87.50	9.00	9.00	0.00	0.00	0.00	0.00	0.00	0.00	0.00	0.00	
486401015	25619 LOS CABOS DR	87.50	87.50	9.00	9.00	0.00	0.00	0.00	0.00	0.00	0.00	0.00	0.00	
486401016	25629 LOS CABOS DR	87.50	87.50	9.00	9.00	0.00	0.00	0.00	0.00	0.00	0.00	0.00	0.00	
486401017	25639 LOS CABOS DR	87.50	87.50	9.00	9.00	0.00	0.00	0.00	0.00	0.00	0.00	0.00	0.00	
486401018	25512 PACATO RD	87.50	87.50	9.00	9.00	0.00	0.00	0.00	0.00	0.00	0.00	0.00	0.00	
486401019	25524 PACATO RD	87.50	87.50	9.00	9.00	0.00	0.00	0.00	0.00	0.00	0.00	0.00	0.00	
486401020	25536 PACATO RD	87.50	87.50	9.00	9.00	0.00	0.00	0.00	0.00	0.00	0.00	0.00	0.00	
486401021	25548 PACATO RD	87.50	87.50	9.00	9.00	0.00	0.00	0.00	0.00	0.00	0.00	0.00	0.00	
486401022	25558 PACATO RD	87.50	87.50	9.00	9.00	0.00	0.00	0.00	0.00	0.00	0.00	0.00	0.00	
486401023	25568 PACATO RD	87.50	87.50	9.00	9.00	0.00	0.00	0.00	0.00	0.00	0.00	0.00	0.00	
486401024	25578 PACATO RD	87.50	87.50	9.00	9.00	0.00	0.00	0.00	0.00	0.00	0.00	0.00	0.00	
486401025	25588 PACATO RD	87.50	87.50	9.00	9.00	0.00	0.00	0.00	0.00	0.00	0.00	0.00	0.00	
486401026	25598 PACATO RD	87.50	87.50	9.00	9.00	0.00	0.00	0.00	0.00	0.00	0.00	0.00	0.00	
486401027	25608 PACATO RD	87.50	87.50	9.00	9.00	0.00	0.00	0.00	0.00	0.00	0.00	0.00	0.00	
486401028	25618 PACATO RD	87.50	87.50	9.00	9.00	0.00	0.00	0.00	0.00	0.00	0.00	0.00	0.00	
486401029	25628 PACATO RD	87.50	87.50	9.00	9.00	0.00	0.00	0.00	0.00	0.00	0.00	0.00	0.00	
486402001	25587 PALO CEDRO DR	87.50	87.50	9.00	9.00	0.00	0.00	0.00	0.00	0.00	0.00	0.00	0.00	
486402002	25575 PALO CEDRO DR	87.50	87.50	9.00	9.00	0.00	0.00	0.00	0.00	0.00	0.00	0.00	0.00	
486402003	25563 PALO CEDRO DR	87.50	87.50	9.00	9.00	0.00	0.00	0.00	0.00	0.00	0.00	0.00	0.00	
486402004	25551 PALO CEDRO DR	87.50	87.50	9.00	9.00	0.00	0.00	0.00	0.00	0.00	0.00	0.00	0.00	
486402005	25539 PALO CEDRO DR	87.50	87.50	9.00	9.00	0.00	0.00	0.00	0.00	0.00	0.00	0.00	0.00	
486402006	25527 PALO CEDRO DR	87.50	87.50	9.00	9.00	0.00	0.00	0.00	0.00	0.00	0.00	0.00	0.00	
486402007	25515 PALO CEDRO DR	87.50	87.50	9.00	9.00	0.00	0.00	0.00	0.00	0.00	0.00	0.00	0.00	
486402008	15905 ORO GLEN DR	87.50	87.50	9.00	9.00	0.00	0.00	0.00	0.00	0.00	0.00	0.00	0.00	
486402009	15895 ORO GLEN DR	87.50	87.50	9.00	9.00	0.00	0.00	0.00	0.00	0.00	0.00	0.00	0.00	

MORENO VALLEY COMMUNITY SERVICES DISTRICT
FISCAL YEAR 2015/16 MAXIMUM AND APPLIED PARCEL TAXES/CHARGES

ASSESSOR'S PARCEL NUMBER	SITUS ADDRESS	ZONE A		ZONE C		ZONE D		ZONE E		ZONE M		ZONE S		TRACT NUMBER
		MAXIMUM	APPLIED	MAXIMUM	APPLIED	MAXIMUM	APPLIED	MAXIMUM	APPLIED	MAXIMUM	APPLIED	MAXIMUM	APPLIED	
486402010	15885 ORO GLEN DR	87.50	87.50	9.00	9.00	0.00	0.00	0.00	0.00	0.00	0.00	0.00	0.00	
486402011	15875 ORO GLEN DR	87.50	87.50	9.00	9.00	0.00	0.00	0.00	0.00	0.00	0.00	0.00	0.00	
486402012	15865 ORO GLEN DR	87.50	87.50	9.00	9.00	0.00	0.00	0.00	0.00	0.00	0.00	0.00	0.00	
486402013	15855 ORO GLEN DR	87.50	87.50	9.00	9.00	0.00	0.00	0.00	0.00	0.00	0.00	0.00	0.00	
486402014	15845 ORO GLEN DR	87.50	87.50	9.00	9.00	0.00	0.00	0.00	0.00	0.00	0.00	0.00	0.00	
486402015	15835 ORO GLEN DR	87.50	87.50	9.00	9.00	0.00	0.00	0.00	0.00	0.00	0.00	0.00	0.00	
486402016	15825 ORO GLEN DR	87.50	87.50	9.00	9.00	0.00	0.00	0.00	0.00	0.00	0.00	0.00	0.00	
486402017	15815 ORO GLEN DR	87.50	87.50	9.00	9.00	0.00	0.00	0.00	0.00	0.00	0.00	0.00	0.00	
486402018	15805 ORO GLEN DR	87.50	87.50	9.00	9.00	0.00	0.00	0.00	0.00	0.00	0.00	0.00	0.00	
486402019	15795 ORO GLEN DR	87.50	87.50	9.00	9.00	0.00	0.00	0.00	0.00	0.00	0.00	0.00	0.00	
486403001	25586 PALO CEDRO DR	87.50	87.50	9.00	9.00	0.00	0.00	0.00	0.00	0.00	0.00	0.00	0.00	
486403002	25574 PALO CEDRO DR	87.50	87.50	9.00	9.00	0.00	0.00	0.00	0.00	0.00	0.00	0.00	0.00	
486403003	25562 PALO CEDRO DR	87.50	87.50	9.00	9.00	0.00	0.00	0.00	0.00	0.00	0.00	0.00	0.00	
486403004	25550 PALO CEDRO DR	87.50	87.50	9.00	9.00	0.00	0.00	0.00	0.00	0.00	0.00	0.00	0.00	
486403005	15890 ORO GLEN DR	87.50	87.50	9.00	9.00	0.00	0.00	0.00	0.00	0.00	0.00	0.00	0.00	
486403006	15880 ORO GLEN DR	87.50	87.50	9.00	9.00	0.00	0.00	0.00	0.00	0.00	0.00	0.00	0.00	
486403007	15870 ORO GLEN DR	87.50	87.50	9.00	9.00	0.00	0.00	0.00	0.00	0.00	0.00	0.00	0.00	
486403008	15860 ORO GLEN DR	87.50	87.50	9.00	9.00	0.00	0.00	0.00	0.00	0.00	0.00	0.00	0.00	
486403009	15850 ORO GLEN DR	87.50	87.50	9.00	9.00	0.00	0.00	0.00	0.00	0.00	0.00	0.00	0.00	
486403010	15840 ORO GLEN DR	87.50	87.50	9.00	9.00	0.00	0.00	0.00	0.00	0.00	0.00	0.00	0.00	
486403011	15830 ORO GLEN DR	87.50	87.50	9.00	9.00	0.00	0.00	0.00	0.00	0.00	0.00	0.00	0.00	
486403012	15820 ORO GLEN DR	87.50	87.50	9.00	9.00	0.00	0.00	0.00	0.00	0.00	0.00	0.00	0.00	
486403013	15810 ORO GLEN DR	87.50	87.50	9.00	9.00	0.00	0.00	0.00	0.00	0.00	0.00	0.00	0.00	
486403014	15800 ORO GLEN DR	87.50	87.50	9.00	9.00	0.00	0.00	0.00	0.00	0.00	0.00	0.00	0.00	
486403015	25565 PACATO RD	87.50	87.50	9.00	9.00	0.00	0.00	0.00	0.00	0.00	0.00	0.00	0.00	
486403016	25575 PACATO RD	87.50	87.50	9.00	9.00	0.00	0.00	0.00	0.00	0.00	0.00	0.00	0.00	
486403017	15819 PADRE CT	87.50	87.50	9.00	9.00	0.00	0.00	0.00	0.00	0.00	0.00	0.00	0.00	
486403018	15831 PADRE CT	87.50	87.50	9.00	9.00	0.00	0.00	0.00	0.00	0.00	0.00	0.00	0.00	
486403019	15843 PADRE CT	87.50	87.50	9.00	9.00	0.00	0.00	0.00	0.00	0.00	0.00	0.00	0.00	
486403020	15855 PADRE CT	87.50	87.50	9.00	9.00	0.00	0.00	0.00	0.00	0.00	0.00	0.00	0.00	
486403021	15875 PADRE CT	87.50	87.50	9.00	9.00	0.00	0.00	0.00	0.00	0.00	0.00	0.00	0.00	
486403022	15881 PADRE CT	87.50	87.50	9.00	9.00	0.00	0.00	0.00	0.00	0.00	0.00	0.00	0.00	
486403023	15880 PADRE CT	87.50	87.50	9.00	9.00	0.00	0.00	0.00	0.00	0.00	0.00	0.00	0.00	
486403024	15860 PADRE CT	87.50	87.50	9.00	9.00	0.00	0.00	0.00	0.00	0.00	0.00	0.00	0.00	
486403025	15848 PADRE CT	87.50	87.50	9.00	9.00	0.00	0.00	0.00	0.00	0.00	0.00	0.00	0.00	
486403026	15836 PADRE CT	87.50	87.50	9.00	9.00	0.00	0.00	0.00	0.00	0.00	0.00	0.00	0.00	
486403027	15824 PADRE CT	87.50	87.50	9.00	9.00	0.00	0.00	0.00	0.00	0.00	0.00	0.00	0.00	

MORENO VALLEY COMMUNITY SERVICES DISTRICT
FISCAL YEAR 2015/16 MAXIMUM AND APPLIED PARCEL TAXES/CHARGES

ASSESSOR'S PARCEL NUMBER	SITUS ADDRESS	ZONE A		ZONE C		ZONE D		ZONE E		ZONE M		ZONE S		TRACT NUMBER
		MAXIMUM	APPLIED	MAXIMUM	APPLIED	MAXIMUM	APPLIED	MAXIMUM	APPLIED	MAXIMUM	APPLIED	MAXIMUM	APPLIED	
486403028	15812 PADRE CT	87.50	87.50	9.00	9.00	0.00	0.00	0.00	0.00	0.00	0.00	0.00	0.00	
486403029	25625 PACATO RD	87.50	87.50	9.00	9.00	0.00	0.00	0.00	0.00	0.00	0.00	0.00	0.00	
486411001	26010 CASA ENCANTADOR RD	87.50	87.50	9.00	9.00	0.00	0.00	0.00	0.00	0.00	0.00	0.00	0.00	
486411002	26020 CASA ENCANTADOR RD	87.50	87.50	9.00	9.00	0.00	0.00	0.00	0.00	0.00	0.00	0.00	0.00	
486411003	26030 CASA ENCANTADOR RD	87.50	87.50	9.00	9.00	0.00	0.00	0.00	0.00	0.00	0.00	0.00	0.00	
486411004	15371 AGUILA PASS	87.50	87.50	9.00	9.00	0.00	0.00	0.00	0.00	0.00	0.00	0.00	0.00	
486411005	15363 AGUILA PASS	87.50	87.50	9.00	9.00	0.00	0.00	0.00	0.00	0.00	0.00	0.00	0.00	
486411006	15355 AGUILA PASS	87.50	87.50	9.00	9.00	0.00	0.00	0.00	0.00	0.00	0.00	0.00	0.00	
486411007	15347 AGUILA PASS	87.50	87.50	9.00	9.00	0.00	0.00	0.00	0.00	0.00	0.00	0.00	0.00	
486411008	15339 AGUILA PASS	87.50	87.50	9.00	9.00	0.00	0.00	0.00	0.00	0.00	0.00	0.00	0.00	
486411009	15331 AGUILA PASS	87.50	87.50	9.00	9.00	0.00	0.00	0.00	0.00	0.00	0.00	0.00	0.00	
486411010	15323 AGUILA PASS	87.50	87.50	9.00	9.00	0.00	0.00	0.00	0.00	0.00	0.00	0.00	0.00	
486411011	15315 AGUILA PASS	87.50	87.50	9.00	9.00	0.00	0.00	0.00	0.00	0.00	0.00	0.00	0.00	
486411012	15307 AGUILA PASS	87.50	87.50	9.00	9.00	0.00	0.00	0.00	0.00	0.00	0.00	0.00	0.00	
486411013	15320 CABALLO RD	87.50	87.50	9.00	9.00	0.00	0.00	0.00	0.00	0.00	0.00	0.00	0.00	
486411014	15328 CABALLO RD	87.50	87.50	9.00	9.00	0.00	0.00	0.00	0.00	0.00	0.00	0.00	0.00	
486411015	15336 CABALLO RD	87.50	87.50	9.00	9.00	0.00	0.00	0.00	0.00	0.00	0.00	0.00	0.00	
486411016	26140 CASA ENCANTADOR RD	87.50	87.50	9.00	9.00	0.00	0.00	0.00	0.00	0.00	0.00	0.00	0.00	
486411017	26150 CASA ENCANTADOR RD	87.50	87.50	9.00	9.00	0.00	0.00	0.00	0.00	0.00	0.00	0.00	0.00	
486412001	15364 AGUILA PASS	87.50	87.50	9.00	9.00	0.00	0.00	0.00	0.00	0.00	0.00	0.00	0.00	
486412002	15356 AGUILA PASS	87.50	87.50	9.00	9.00	0.00	0.00	0.00	0.00	0.00	0.00	0.00	0.00	
486412003	15348 AGUILA PASS	87.50	87.50	9.00	9.00	0.00	0.00	0.00	0.00	0.00	0.00	0.00	0.00	
486412004	15340 AGUILA PASS	87.50	87.50	9.00	9.00	0.00	0.00	0.00	0.00	0.00	0.00	0.00	0.00	
486412005	15332 AGUILA PASS	87.50	87.50	9.00	9.00	0.00	0.00	0.00	0.00	0.00	0.00	0.00	0.00	
486412006	15326 AGUILA PASS	87.50	87.50	9.00	9.00	0.00	0.00	0.00	0.00	0.00	0.00	0.00	0.00	
486412007	15299 CABALLO RD	87.50	87.50	9.00	9.00	0.00	0.00	0.00	0.00	0.00	0.00	0.00	0.00	
486412008	15305 CABALLO RD	87.50	87.50	9.00	9.00	0.00	0.00	0.00	0.00	0.00	0.00	0.00	0.00	
486412009	15311 CABALLO RD	87.50	87.50	9.00	9.00	0.00	0.00	0.00	0.00	0.00	0.00	0.00	0.00	
486412010	15315 CABALLO RD	87.50	87.50	9.00	9.00	0.00	0.00	0.00	0.00	0.00	0.00	0.00	0.00	
486412011	15321 CABALLO RD	87.50	87.50	9.00	9.00	0.00	0.00	0.00	0.00	0.00	0.00	0.00	0.00	
486412012	15327 CABALLO RD	87.50	87.50	9.00	9.00	0.00	0.00	0.00	0.00	0.00	0.00	0.00	0.00	
486412013	15335 CABALLO RD	87.50	87.50	9.00	9.00	0.00	0.00	0.00	0.00	0.00	0.00	0.00	0.00	
486412014	15343 CABALLO RD	87.50	87.50	9.00	9.00	0.00	0.00	0.00	0.00	0.00	0.00	0.00	0.00	
486412015	15351 CABALLO RD	87.50	87.50	9.00	9.00	0.00	0.00	0.00	0.00	0.00	0.00	0.00	0.00	
486413001	15362 CABALLO RD	87.50	87.50	9.00	9.00	0.00	0.00	0.00	0.00	0.00	0.00	0.00	0.00	
486413002	15370 CABALLO RD	87.50	87.50	9.00	9.00	0.00	0.00	0.00	0.00	0.00	0.00	0.00	0.00	
486413003	15378 CABALLO RD	87.50	87.50	9.00	9.00	0.00	0.00	0.00	0.00	0.00	0.00	0.00	0.00	

MORENO VALLEY COMMUNITY SERVICES DISTRICT
FISCAL YEAR 2015/16 MAXIMUM AND APPLIED PARCEL TAXES/CHARGES

ASSESSOR'S PARCEL NUMBER	SITUS ADDRESS	ZONE A		ZONE C		ZONE D		ZONE E		ZONE M		ZONE S		TRACT NUMBER
		MAXIMUM	APPLIED	MAXIMUM	APPLIED	MAXIMUM	APPLIED	MAXIMUM	APPLIED	MAXIMUM	APPLIED	MAXIMUM	APPLIED	
486413004	15386 CABALLO RD	87.50	87.50	9.00	9.00	0.00	0.00	0.00	0.00	0.00	0.00	0.00	0.00	
486413005	15394 CABALLO RD	87.50	87.50	9.00	9.00	0.00	0.00	0.00	0.00	0.00	0.00	0.00	0.00	
486413006	15402 CABALLO RD	87.50	87.50	9.00	9.00	0.00	0.00	0.00	0.00	0.00	0.00	0.00	0.00	
486413007	15410 CABALLO RD	87.50	87.50	9.00	9.00	0.00	0.00	0.00	0.00	0.00	0.00	0.00	0.00	
486413008	26170 CALLE ALTO	87.50	87.50	9.00	9.00	0.00	0.00	0.00	0.00	0.00	0.00	0.00	0.00	
486413009	26180 CALLE ALTO	87.50	87.50	9.00	9.00	0.00	0.00	0.00	0.00	0.00	0.00	0.00	0.00	
486413010	26190 CALLE ALTO	87.50	87.50	9.00	9.00	0.00	0.00	0.00	0.00	0.00	0.00	0.00	0.00	
486413011	26200 CALLE ALTO	87.50	87.50	9.00	9.00	0.00	0.00	0.00	0.00	0.00	0.00	0.00	0.00	
486413012	26210 CALLE ALTO	87.50	87.50	9.00	9.00	0.00	0.00	0.00	0.00	0.00	0.00	0.00	0.00	
486413013	26211 BOGOSO LN	87.50	87.50	9.00	9.00	0.00	0.00	0.00	0.00	0.00	0.00	0.00	0.00	
486413014	26201 BOGOSO LN	87.50	87.50	9.00	9.00	0.00	0.00	0.00	0.00	0.00	0.00	0.00	0.00	
486413015	26191 BOGOSO LN	87.50	87.50	9.00	9.00	0.00	0.00	0.00	0.00	0.00	0.00	0.00	0.00	
486413016	26181 BOGOSO LN	87.50	87.50	9.00	9.00	0.00	0.00	0.00	0.00	0.00	0.00	0.00	0.00	
486413017	26171 BOGOSO LN	87.50	87.50	9.00	9.00	0.00	0.00	0.00	0.00	0.00	0.00	0.00	0.00	
486413018	26161 BOGOSO LN	87.50	87.50	9.00	9.00	0.00	0.00	0.00	0.00	0.00	0.00	0.00	0.00	
486413019	26151 BOGOSO LN	87.50	87.50	9.00	9.00	0.00	0.00	0.00	0.00	0.00	0.00	0.00	0.00	
486413020	26141 BOGOSO LN	87.50	87.50	9.00	9.00	0.00	0.00	0.00	0.00	0.00	0.00	0.00	0.00	
486413021	26131 BOGOSO LN	87.50	87.50	9.00	9.00	0.00	0.00	0.00	0.00	0.00	0.00	0.00	0.00	
486413022	26121 BOGOSO LN	87.50	87.50	9.00	9.00	0.00	0.00	0.00	0.00	0.00	0.00	0.00	0.00	
486413023	26120 BOGOSO LN	87.50	87.50	9.00	9.00	0.00	0.00	0.00	0.00	0.00	0.00	0.00	0.00	
486413024	26130 BOGOSO LN	87.50	87.50	9.00	9.00	0.00	0.00	0.00	0.00	0.00	0.00	0.00	0.00	
486413025	26140 BOGOSO LN	87.50	87.50	9.00	9.00	0.00	0.00	0.00	0.00	0.00	0.00	0.00	0.00	
486413026	26150 BOGOSO LN	87.50	87.50	9.00	9.00	0.00	0.00	0.00	0.00	0.00	0.00	0.00	0.00	
486413027	26160 BOGOSO LN	87.50	87.50	9.00	9.00	0.00	0.00	0.00	0.00	0.00	0.00	0.00	0.00	
486413028	26180 BOGOSO LN	87.50	87.50	9.00	9.00	0.00	0.00	0.00	0.00	0.00	0.00	0.00	0.00	
486413029	15355 CALLE CAMELIA	87.50	87.50	9.00	9.00	0.00	0.00	0.00	0.00	0.00	0.00	0.00	0.00	
486413030	15347 CALLE CAMELIA	87.50	87.50	9.00	9.00	0.00	0.00	0.00	0.00	0.00	0.00	0.00	0.00	
486413031	15339 CALLE CAMELIA	87.50	87.50	9.00	9.00	0.00	0.00	0.00	0.00	0.00	0.00	0.00	0.00	
486413032	15331 CALLE CAMELIA	87.50	87.50	9.00	9.00	0.00	0.00	0.00	0.00	0.00	0.00	0.00	0.00	
486413033	15323 CALLE CAMELIA	87.50	87.50	9.00	9.00	0.00	0.00	0.00	0.00	0.00	0.00	0.00	0.00	
486413034	15315 CALLE CAMELIA	87.50	87.50	9.00	9.00	0.00	0.00	0.00	0.00	0.00	0.00	0.00	0.00	
486413035	26211 CASA ENCANTADOR RD	87.50	87.50	9.00	9.00	0.00	0.00	0.00	0.00	0.00	0.00	0.00	0.00	
486413036	26201 CASA ENCANTADOR RD	87.50	87.50	9.00	9.00	0.00	0.00	0.00	0.00	0.00	0.00	0.00	0.00	
486413037	26191 CASA ENCANTADOR RD	87.50	87.50	9.00	9.00	0.00	0.00	0.00	0.00	0.00	0.00	0.00	0.00	
486413038	26181 CASA ENCANTADOR RD	87.50	87.50	9.00	9.00	0.00	0.00	0.00	0.00	0.00	0.00	0.00	0.00	
486413039	26171 CASA ENCANTADOR RD	87.50	87.50	9.00	9.00	0.00	0.00	0.00	0.00	0.00	0.00	0.00	0.00	
486413040	26161 CASA ENCANTADOR RD	87.50	87.50	9.00	9.00	0.00	0.00	0.00	0.00	0.00	0.00	0.00	0.00	

MORENO VALLEY COMMUNITY SERVICES DISTRICT
FISCAL YEAR 2015/16 MAXIMUM AND APPLIED PARCEL TAXES/CHARGES

ASSESSOR'S PARCEL NUMBER	SITUS ADDRESS	ZONE A		ZONE C		ZONE D		ZONE E		ZONE M		ZONE S		TRACT NUMBER
		MAXIMUM	APPLIED	MAXIMUM	APPLIED	MAXIMUM	APPLIED	MAXIMUM	APPLIED	MAXIMUM	APPLIED	MAXIMUM	APPLIED	
486413041	26151 CASA ENCANTADOR RD	87.50	87.50	9.00	9.00	0.00	0.00	0.00	0.00	0.00	0.00	0.00	0.00	
486413042	26141 CASA ENCANTADOR RD	87.50	87.50	9.00	9.00	0.00	0.00	0.00	0.00	0.00	0.00	0.00	0.00	
486413043	26131 CASA ENCANTADOR RD	87.50	87.50	9.00	9.00	0.00	0.00	0.00	0.00	0.00	0.00	0.00	0.00	
486413044	26121 CASA ENCANTADOR RD	87.50	87.50	9.00	9.00	0.00	0.00	0.00	0.00	0.00	0.00	0.00	0.00	
486414001	15409 ALOSTA LN	87.50	87.50	9.00	9.00	0.00	0.00	0.00	0.00	0.00	0.00	0.00	0.00	
486414002	15399 ALOSTA LN	87.50	87.50	9.00	9.00	0.00	0.00	0.00	0.00	0.00	0.00	0.00	0.00	
486414003	15389 ALOSTA LN	87.50	87.50	9.00	9.00	0.00	0.00	0.00	0.00	0.00	0.00	0.00	0.00	
486414004	15379 ALOSTA LN	87.50	87.50	9.00	9.00	0.00	0.00	0.00	0.00	0.00	0.00	0.00	0.00	
486415001	26031 CASA ENCANTADOR RD	87.50	87.50	9.00	9.00	0.00	0.00	0.00	0.00	0.00	0.00	0.00	0.00	
486415002	26041 CASA ENCANTADOR RD	87.50	87.50	9.00	9.00	0.00	0.00	0.00	0.00	0.00	0.00	0.00	0.00	
486415003	26051 CASA ENCANTADOR RD	87.50	87.50	9.00	9.00	0.00	0.00	0.00	0.00	0.00	0.00	0.00	0.00	
486415004	26061 CASA ENCANTADOR RD	87.50	87.50	9.00	9.00	0.00	0.00	0.00	0.00	0.00	0.00	0.00	0.00	
486415005	26071 CASA ENCANTADOR RD	87.50	87.50	9.00	9.00	0.00	0.00	0.00	0.00	0.00	0.00	0.00	0.00	
486415006	26081 CASA ENCANTADOR RD	87.50	87.50	9.00	9.00	0.00	0.00	0.00	0.00	0.00	0.00	0.00	0.00	
486415007	26091 CASA ENCANTADOR RD	87.50	87.50	9.00	9.00	0.00	0.00	0.00	0.00	0.00	0.00	0.00	0.00	
486415008	26101 CASA ENCANTADOR RD	87.50	87.50	9.00	9.00	0.00	0.00	0.00	0.00	0.00	0.00	0.00	0.00	
486415009	15361 CABALLO RD	87.50	87.50	9.00	9.00	0.00	0.00	0.00	0.00	0.00	0.00	0.00	0.00	
486415010	15369 CABALLO RD	87.50	87.50	9.00	9.00	0.00	0.00	0.00	0.00	0.00	0.00	0.00	0.00	
486415011	15377 CABALLO RD	87.50	87.50	9.00	9.00	0.00	0.00	0.00	0.00	0.00	0.00	0.00	0.00	
486415012	15385 CABALLO RD	87.50	87.50	9.00	9.00	0.00	0.00	0.00	0.00	0.00	0.00	0.00	0.00	
486415013	26120 BALANCIN WAY	87.50	87.50	9.00	9.00	0.00	0.00	0.00	0.00	0.00	0.00	0.00	0.00	
486415014	26110 BALANCIN WAY	87.50	87.50	9.00	9.00	0.00	0.00	0.00	0.00	0.00	0.00	0.00	0.00	
486415015	26100 BALANCIN WAY	87.50	87.50	9.00	9.00	0.00	0.00	0.00	0.00	0.00	0.00	0.00	0.00	
486415016	26090 CASA BALANCIN WAY	87.50	87.50	9.00	9.00	0.00	0.00	0.00	0.00	0.00	0.00	0.00	0.00	
486415017	26080 BALANCIN WAY	87.50	87.50	9.00	9.00	0.00	0.00	0.00	0.00	0.00	0.00	0.00	0.00	
486415018	26070 BALANCIN WAY	87.50	87.50	9.00	9.00	0.00	0.00	0.00	0.00	0.00	0.00	0.00	0.00	
486415019	26060 BALANCIN WAY	87.50	87.50	9.00	9.00	0.00	0.00	0.00	0.00	0.00	0.00	0.00	0.00	
486415020	26050 BALANCIN WAY	87.50	87.50	9.00	9.00	0.00	0.00	0.00	0.00	0.00	0.00	0.00	0.00	
486415021	26040 BALANCIN WAY	87.50	87.50	9.00	9.00	0.00	0.00	0.00	0.00	0.00	0.00	0.00	0.00	
486415022	26030 BALANCIN WAY	87.50	87.50	9.00	9.00	0.00	0.00	0.00	0.00	0.00	0.00	0.00	0.00	
486416001	15415 BELLO WAY	87.50	87.50	9.00	9.00	0.00	0.00	0.00	0.00	0.00	0.00	0.00	0.00	
486416002	15405 BELLO WAY	87.50	87.50	9.00	9.00	0.00	0.00	0.00	0.00	0.00	0.00	0.00	0.00	
486416003	15420 BRASA LN	87.50	87.50	9.00	9.00	0.00	0.00	0.00	0.00	0.00	0.00	0.00	0.00	
486416004	15430 BRASA LN	87.50	87.50	9.00	9.00	0.00	0.00	0.00	0.00	0.00	0.00	0.00	0.00	
486417001	15425 CABALLO RD	87.50	87.50	9.00	9.00	0.00	0.00	0.00	0.00	0.00	0.00	0.00	0.00	
486417002	15415 CABALLO RD	87.50	87.50	9.00	9.00	0.00	0.00	0.00	0.00	0.00	0.00	0.00	0.00	
486417003	15407 CABALLO RD	87.50	87.50	9.00	9.00	0.00	0.00	0.00	0.00	0.00	0.00	0.00	0.00	

MORENO VALLEY COMMUNITY SERVICES DISTRICT
FISCAL YEAR 2015/16 MAXIMUM AND APPLIED PARCEL TAXES/CHARGES

ASSESSOR'S PARCEL NUMBER	SITUS ADDRESS	ZONE A		ZONE C		ZONE D		ZONE E		ZONE M		ZONE S		TRACT NUMBER
		MAXIMUM	APPLIED	MAXIMUM	APPLIED	MAXIMUM	APPLIED	MAXIMUM	APPLIED	MAXIMUM	APPLIED	MAXIMUM	APPLIED	
486417004	15399 CABALLO RD	87.50	87.50	9.00	9.00	0.00	0.00	0.00	0.00	0.00	0.00	0.00	0.00	
486417005	15400 BELLO WAY	87.50	87.50	9.00	9.00	0.00	0.00	0.00	0.00	0.00	0.00	0.00	0.00	
486417006	15410 BELLO WAY	87.50	87.50	9.00	9.00	0.00	0.00	0.00	0.00	0.00	0.00	0.00	0.00	
486417007	15420 BELLO WAY	87.50	87.50	9.00	9.00	0.00	0.00	0.00	0.00	0.00	0.00	0.00	0.00	
486421001	26401 CASA ENCANTADOR RD	87.50	87.50	9.00	9.00	0.00	0.00	0.00	0.00	0.00	0.00	0.00	0.00	
486421002	26391 CASA ENCANTADOR RD	87.50	87.50	9.00	9.00	0.00	0.00	0.00	0.00	0.00	0.00	0.00	0.00	
486421003	26381 CASA ENCANTADOR RD	87.50	87.50	9.00	9.00	0.00	0.00	0.00	0.00	0.00	0.00	0.00	0.00	
486421004	26371 CASA ENCANTADOR RD	87.50	87.50	9.00	9.00	0.00	0.00	0.00	0.00	0.00	0.00	0.00	0.00	
486421005	26361 CASA ENCANTADOR RD	87.50	87.50	9.00	9.00	0.00	0.00	0.00	0.00	0.00	0.00	0.00	0.00	
486421006	26351 CASA ENCANTADOR RD	87.50	87.50	9.00	9.00	0.00	0.00	0.00	0.00	0.00	0.00	0.00	0.00	
486421007	26341 CASA ENCANTADOR RD	87.50	87.50	9.00	9.00	0.00	0.00	0.00	0.00	0.00	0.00	0.00	0.00	
486421008	26331 CASA ENCANTADOR RD	87.50	87.50	9.00	9.00	0.00	0.00	0.00	0.00	0.00	0.00	0.00	0.00	
486421009	26321 CASA ENCANTADOR RD	87.50	87.50	9.00	9.00	0.00	0.00	0.00	0.00	0.00	0.00	0.00	0.00	
486421010	26311 CASA ENCANTADOR RD	87.50	87.50	9.00	9.00	0.00	0.00	0.00	0.00	0.00	0.00	0.00	0.00	
486421011	26301 CASA ENCANTADOR RD	87.50	87.50	9.00	9.00	0.00	0.00	0.00	0.00	0.00	0.00	0.00	0.00	
486421012	26291 CASA ENCANTADOR RD	87.50	87.50	9.00	9.00	0.00	0.00	0.00	0.00	0.00	0.00	0.00	0.00	
486421013	26281 CASA ENCANTADOR RD	87.50	87.50	9.00	9.00	0.00	0.00	0.00	0.00	0.00	0.00	0.00	0.00	
486421014	26290 CAMINIO LARGO	87.50	87.50	9.00	9.00	0.00	0.00	0.00	0.00	0.00	0.00	0.00	0.00	
486421015	26300 CAMINO LARGO	87.50	87.50	9.00	9.00	0.00	0.00	0.00	0.00	0.00	0.00	0.00	0.00	
486421016	26310 CAMINO LARGO	87.50	87.50	9.00	9.00	0.00	0.00	0.00	0.00	0.00	0.00	0.00	0.00	
486421017	26320 CAMINO LARGO	87.50	87.50	9.00	9.00	0.00	0.00	0.00	0.00	0.00	0.00	0.00	0.00	
486421018	26330 CAMINO LARGO	87.50	87.50	9.00	9.00	0.00	0.00	0.00	0.00	0.00	0.00	0.00	0.00	
486421019	26340 CAMINO LARGO	87.50	87.50	9.00	9.00	0.00	0.00	0.00	0.00	0.00	0.00	0.00	0.00	
486421020	26350 CAMINO LARGO	87.50	87.50	9.00	9.00	0.00	0.00	0.00	0.00	0.00	0.00	0.00	0.00	
486421021	26360 CAMINO LARGO	87.50	87.50	9.00	9.00	0.00	0.00	0.00	0.00	0.00	0.00	0.00	0.00	
486421022	26370 CAMINO LARGO	87.50	87.50	9.00	9.00	0.00	0.00	0.00	0.00	0.00	0.00	0.00	0.00	
486421023	26380 CAMINO LARGO	87.50	87.50	9.00	9.00	0.00	0.00	0.00	0.00	0.00	0.00	0.00	0.00	
486421024	26390 CAMINO LARGO	87.50	87.50	9.00	9.00	0.00	0.00	0.00	0.00	0.00	0.00	0.00	0.00	
486421025	15330 ABAZO DR	87.50	87.50	9.00	9.00	0.00	0.00	0.00	0.00	0.00	0.00	0.00	0.00	
486421026	15338 ABAZO DR	87.50	87.50	9.00	9.00	0.00	0.00	0.00	0.00	0.00	0.00	0.00	0.00	
486421027	15346 ABAZO DR	87.50	87.50	9.00	9.00	0.00	0.00	0.00	0.00	0.00	0.00	0.00	0.00	
486421028	15354 ABAZO DR	87.50	87.50	9.00	9.00	0.00	0.00	0.00	0.00	0.00	0.00	0.00	0.00	
486421029	15362 ABAZO DR	87.50	87.50	9.00	9.00	0.00	0.00	0.00	0.00	0.00	0.00	0.00	0.00	
486421030	15370 ABAZO DR	87.50	87.50	9.00	9.00	0.00	0.00	0.00	0.00	0.00	0.00	0.00	0.00	
486421031	15378 ABAZO DR	87.50	87.50	9.00	9.00	0.00	0.00	0.00	0.00	0.00	0.00	0.00	0.00	
486421032	15386 ABAZO DR	87.50	87.50	9.00	9.00	0.00	0.00	0.00	0.00	0.00	0.00	0.00	0.00	
486421033	15394 ABAZO DR	87.50	87.50	9.00	9.00	0.00	0.00	0.00	0.00	0.00	0.00	0.00	0.00	

MORENO VALLEY COMMUNITY SERVICES DISTRICT
FISCAL YEAR 2015/16 MAXIMUM AND APPLIED PARCEL TAXES/CHARGES

ASSESSOR'S PARCEL NUMBER	SITUS ADDRESS	ZONE A		ZONE C		ZONE D		ZONE E		ZONE M		ZONE S		TRACT NUMBER
		MAXIMUM	APPLIED	MAXIMUM	APPLIED	MAXIMUM	APPLIED	MAXIMUM	APPLIED	MAXIMUM	APPLIED	MAXIMUM	APPLIED	
486421034	15402 ABAZO DR	87.50	87.50	9.00	9.00	0.00	0.00	0.00	0.00	0.00	0.00	0.00	0.00	
486422001	15401 ABAZO DR	87.50	87.50	9.00	9.00	0.00	0.00	0.00	0.00	0.00	0.00	0.00	0.00	
486422002	15393 ABAZO DR	87.50	87.50	9.00	9.00	0.00	0.00	0.00	0.00	0.00	0.00	0.00	0.00	
486422003	15385 ABAZO DR	87.50	87.50	9.00	9.00	0.00	0.00	0.00	0.00	0.00	0.00	0.00	0.00	
486422004	15377 ABAZO DR	87.50	87.50	9.00	9.00	0.00	0.00	0.00	0.00	0.00	0.00	0.00	0.00	
486422005	15369 ABAZO DR	87.50	87.50	9.00	9.00	0.00	0.00	0.00	0.00	0.00	0.00	0.00	0.00	
486422006	15361 ABAZO DR	87.50	87.50	9.00	9.00	0.00	0.00	0.00	0.00	0.00	0.00	0.00	0.00	
486422007	15353 ABAZO DR	87.50	87.50	9.00	9.00	0.00	0.00	0.00	0.00	0.00	0.00	0.00	0.00	
486422008	15345 ABAZO DR	87.50	87.50	9.00	9.00	0.00	0.00	0.00	0.00	0.00	0.00	0.00	0.00	
486422009	26361 CAMINO LARGO	87.50	87.50	9.00	9.00	0.00	0.00	0.00	0.00	0.00	0.00	0.00	0.00	
486422010	26351 CAMINO LARGO	87.50	87.50	9.00	9.00	0.00	0.00	0.00	0.00	0.00	0.00	0.00	0.00	
486422011	26341 CAMINO LARGO	87.50	87.50	9.00	9.00	0.00	0.00	0.00	0.00	0.00	0.00	0.00	0.00	
486422012	26331 CAMINO LARGO	87.50	87.50	9.00	9.00	0.00	0.00	0.00	0.00	0.00	0.00	0.00	0.00	
486422013	26321 CAMINO LARGO	87.50	87.50	9.00	9.00	0.00	0.00	0.00	0.00	0.00	0.00	0.00	0.00	
486422014	26311 CAMINO LARGO	87.50	87.50	9.00	9.00	0.00	0.00	0.00	0.00	0.00	0.00	0.00	0.00	
486422015	26301 CAMINO LARGO	87.50	87.50	9.00	9.00	0.00	0.00	0.00	0.00	0.00	0.00	0.00	0.00	
486422016	26291 CAMINO LARGO	87.50	87.50	9.00	9.00	0.00	0.00	0.00	0.00	0.00	0.00	0.00	0.00	
486422017	26281 CAMINO LARGO	87.50	87.50	9.00	9.00	0.00	0.00	0.00	0.00	0.00	0.00	0.00	0.00	
486422018	26271 CAMINO LARGO	87.50	87.50	9.00	9.00	0.00	0.00	0.00	0.00	0.00	0.00	0.00	0.00	
486422019	26261 CAMINO LARGO	87.50	87.50	9.00	9.00	0.00	0.00	0.00	0.00	0.00	0.00	0.00	0.00	
486422020	26251 CAMINO LARGO	87.50	87.50	9.00	9.00	0.00	0.00	0.00	0.00	0.00	0.00	0.00	0.00	
486422021	26241 CAMINO LARGO	87.50	87.50	9.00	9.00	0.00	0.00	0.00	0.00	0.00	0.00	0.00	0.00	
486422022	26231 CAMINO LARGO	87.50	87.50	9.00	9.00	0.00	0.00	0.00	0.00	0.00	0.00	0.00	0.00	
486422023	15306 CALLE CAMELIA	87.50	87.50	9.00	9.00	0.00	0.00	0.00	0.00	0.00	0.00	0.00	0.00	
486422024	15314 CALLE CAMELIA	87.50	87.50	9.00	9.00	0.00	0.00	0.00	0.00	0.00	0.00	0.00	0.00	
486422025	15322 CALLE CAMELIA	87.50	87.50	9.00	9.00	0.00	0.00	0.00	0.00	0.00	0.00	0.00	0.00	
486422026	15330 CALLE CAMELIA	87.50	87.50	9.00	9.00	0.00	0.00	0.00	0.00	0.00	0.00	0.00	0.00	
486422027	15338 CALLE CAMELIA	87.50	87.50	9.00	9.00	0.00	0.00	0.00	0.00	0.00	0.00	0.00	0.00	
486422028	15346 CALLE CAMELIA	87.50	87.50	9.00	9.00	0.00	0.00	0.00	0.00	0.00	0.00	0.00	0.00	
486422029	26230 BOGOSO LN	87.50	87.50	9.00	9.00	0.00	0.00	0.00	0.00	0.00	0.00	0.00	0.00	
486422030	26240 BOGOSO LN	87.50	87.50	9.00	9.00	0.00	0.00	0.00	0.00	0.00	0.00	0.00	0.00	
486422031	26250 BOGOSO LN	87.50	87.50	9.00	9.00	0.00	0.00	0.00	0.00	0.00	0.00	0.00	0.00	
486422032	26260 BOGOSO LN	87.50	87.50	9.00	9.00	0.00	0.00	0.00	0.00	0.00	0.00	0.00	0.00	
486422033	26270 BOGOSO LN	87.50	87.50	9.00	9.00	0.00	0.00	0.00	0.00	0.00	0.00	0.00	0.00	
486422034	26280 BOGOSO LN	87.50	87.50	9.00	9.00	0.00	0.00	0.00	0.00	0.00	0.00	0.00	0.00	
486422035	26290 BOGOSO LN	87.50	87.50	9.00	9.00	0.00	0.00	0.00	0.00	0.00	0.00	0.00	0.00	
486422036	26300 BOGOSO LN	87.50	87.50	9.00	9.00	0.00	0.00	0.00	0.00	0.00	0.00	0.00	0.00	

MORENO VALLEY COMMUNITY SERVICES DISTRICT
FISCAL YEAR 2015/16 MAXIMUM AND APPLIED PARCEL TAXES/CHARGES

ASSESSOR'S PARCEL NUMBER	SITUS ADDRESS	ZONE A		ZONE C		ZONE D		ZONE E		ZONE M		ZONE S		TRACT NUMBER
		MAXIMUM	APPLIED	MAXIMUM	APPLIED	MAXIMUM	APPLIED	MAXIMUM	APPLIED	MAXIMUM	APPLIED	MAXIMUM	APPLIED	
486422037	26310 BOGOSO LN	87.50	87.50	9.00	9.00	0.00	0.00	0.00	0.00	0.00	0.00	0.00	0.00	
486422038	26320 BOGOSO LN	87.50	87.50	9.00	9.00	0.00	0.00	0.00	0.00	0.00	0.00	0.00	0.00	
486422039	15370 CALLE ROSA	87.50	87.50	9.00	9.00	0.00	0.00	0.00	0.00	0.00	0.00	0.00	0.00	
486422040	15380 CALLE ROSA	87.50	87.50	9.00	9.00	0.00	0.00	0.00	0.00	0.00	0.00	0.00	0.00	
486422041	15388 CALLE ROSA	87.50	87.50	9.00	9.00	0.00	0.00	0.00	0.00	0.00	0.00	0.00	0.00	
486422042	15396 CALLE ROSA RD	87.50	87.50	9.00	9.00	0.00	0.00	0.00	0.00	0.00	0.00	0.00	0.00	
486422043	15404 CALLE ROSA	87.50	87.50	9.00	9.00	0.00	0.00	0.00	0.00	0.00	0.00	0.00	0.00	
486423001	15405 CALLE ROSA	87.50	87.50	9.00	9.00	0.00	0.00	0.00	0.00	0.00	0.00	0.00	0.00	
486423002	15397 CALLE ROSA	87.50	87.50	9.00	9.00	0.00	0.00	0.00	0.00	0.00	0.00	0.00	0.00	
486423003	26305 BOGOSO LN	87.50	87.50	9.00	9.00	0.00	0.00	0.00	0.00	0.00	0.00	0.00	0.00	
486423004	26295 BOGOSO LN	87.50	87.50	9.00	9.00	0.00	0.00	0.00	0.00	0.00	0.00	0.00	0.00	
486423005	26285 BOGOSO LN	87.50	87.50	9.00	9.00	0.00	0.00	0.00	0.00	0.00	0.00	0.00	0.00	
486423006	26275 BOGOSO LN	87.50	87.50	9.00	9.00	0.00	0.00	0.00	0.00	0.00	0.00	0.00	0.00	
486423007	26265 BOGOSO LN	87.50	87.50	9.00	9.00	0.00	0.00	0.00	0.00	0.00	0.00	0.00	0.00	
486423008	26255 BOGOSO LN	87.50	87.50	9.00	9.00	0.00	0.00	0.00	0.00	0.00	0.00	0.00	0.00	
486423009	26245 BOGOSO LN	87.50	87.50	9.00	9.00	0.00	0.00	0.00	0.00	0.00	0.00	0.00	0.00	
486423010	15390 CALLE CAMELIA	87.50	87.50	9.00	9.00	0.00	0.00	0.00	0.00	0.00	0.00	0.00	0.00	
486423011	15400 CALLE CAMELIA	87.50	87.50	9.00	9.00	0.00	0.00	0.00	0.00	0.00	0.00	0.00	0.00	
486423012	15410 CALLE CAMELIA	87.50	87.50	9.00	9.00	0.00	0.00	0.00	0.00	0.00	0.00	0.00	0.00	
486423013	15420 CALLE CAMELIA	87.50	87.50	9.00	9.00	0.00	0.00	0.00	0.00	0.00	0.00	0.00	0.00	
486423014	15430 CALLE CAMELIA	87.50	87.50	9.00	9.00	0.00	0.00	0.00	0.00	0.00	0.00	0.00	0.00	
486423015	15440 CALLE CAMELIA	87.50	87.50	9.00	9.00	0.00	0.00	0.00	0.00	0.00	0.00	0.00	0.00	
486423016	15421 CALLE CASTANO	87.50	87.50	9.00	9.00	0.00	0.00	0.00	0.00	0.00	0.00	0.00	0.00	
486423017	15411 CALLE CASTANO	87.50	87.50	9.00	9.00	0.00	0.00	0.00	0.00	0.00	0.00	0.00	0.00	
486423018	15401 CALLE CASTANO	87.50	87.50	9.00	9.00	0.00	0.00	0.00	0.00	0.00	0.00	0.00	0.00	
486423019	15400 CALLE CASTANO	87.50	87.50	9.00	9.00	0.00	0.00	0.00	0.00	0.00	0.00	0.00	0.00	
486423020	15410 CALLE CASTANO	87.50	87.50	9.00	9.00	0.00	0.00	0.00	0.00	0.00	0.00	0.00	0.00	
486423021	15420 CALLE CASTANO	87.50	87.50	9.00	9.00	0.00	0.00	0.00	0.00	0.00	0.00	0.00	0.00	
486431001	15485 BRASA LN	87.50	87.50	9.00	9.00	0.00	0.00	0.00	0.00	0.00	0.00	0.00	0.00	
486431002	15475 BRASA LN	87.50	87.50	9.00	9.00	0.00	0.00	0.00	0.00	0.00	0.00	0.00	0.00	
486431003	15465 BRASA LN	87.50	87.50	9.00	9.00	0.00	0.00	0.00	0.00	0.00	0.00	0.00	0.00	
486431004	15455 BRASA LN	87.50	87.50	9.00	9.00	0.00	0.00	0.00	0.00	0.00	0.00	0.00	0.00	
486431005	15445 BRASA LN	87.50	87.50	9.00	9.00	0.00	0.00	0.00	0.00	0.00	0.00	0.00	0.00	
486431006	15435 BRASA LN	87.50	87.50	9.00	9.00	0.00	0.00	0.00	0.00	0.00	0.00	0.00	0.00	
486431007	15425 BRASA LN	87.50	87.50	9.00	9.00	0.00	0.00	0.00	0.00	0.00	0.00	0.00	0.00	
486431008	15428 ALOSTA LN	87.50	87.50	9.00	9.00	0.00	0.00	0.00	0.00	0.00	0.00	0.00	0.00	
486431009	15438 ALOSTA LN	87.50	87.50	9.00	9.00	0.00	0.00	0.00	0.00	0.00	0.00	0.00	0.00	

MORENO VALLEY COMMUNITY SERVICES DISTRICT
FISCAL YEAR 2015/16 MAXIMUM AND APPLIED PARCEL TAXES/CHARGES

ASSESSOR'S		ZONE A		ZONE C		ZONE D		ZONE E		ZONE M		ZONE S		TRACT NUMBER
PARCEL NUMBER	SITUS ADDRESS	MAXIMUM	APPLIED	MAXIMUM	APPLIED	MAXIMUM	APPLIED	MAXIMUM	APPLIED	MAXIMUM	APPLIED	MAXIMUM	APPLIED	
486431010	15448 ALOSTA LN	87.50	87.50	9.00	9.00	0.00	0.00	0.00	0.00	0.00	0.00	0.00	0.00	
486431011	15458 ALOSTA LN	87.50	87.50	9.00	9.00	0.00	0.00	0.00	0.00	0.00	0.00	0.00	0.00	
486431012	15468 ALOSTA LN	87.50	87.50	9.00	9.00	0.00	0.00	0.00	0.00	0.00	0.00	0.00	0.00	
486431013	15488 ALOSTA LN	87.50	87.50	9.00	9.00	0.00	0.00	0.00	0.00	0.00	0.00	0.00	0.00	
486431014	15489 ALOSTA LN	87.50	87.50	9.00	9.00	0.00	0.00	0.00	0.00	0.00	0.00	0.00	0.00	
486431015	15479 ALOSTA LN	87.50	87.50	9.00	9.00	0.00	0.00	0.00	0.00	0.00	0.00	0.00	0.00	
486431016	15469 ALOSTA LN	87.50	87.50	9.00	9.00	0.00	0.00	0.00	0.00	0.00	0.00	0.00	0.00	
486431017	15459 ALOSTA LN	87.50	87.50	9.00	9.00	0.00	0.00	0.00	0.00	0.00	0.00	0.00	0.00	
486431018	15449 ALOSTA LN	87.50	87.50	9.00	9.00	0.00	0.00	0.00	0.00	0.00	0.00	0.00	0.00	
486431019	15439 ALOSTA LN	87.50	87.50	9.00	9.00	0.00	0.00	0.00	0.00	0.00	0.00	0.00	0.00	
486431020	15429 ALOSTA LN	87.50	87.50	9.00	9.00	0.00	0.00	0.00	0.00	0.00	0.00	0.00	0.00	
486431021	15419 ALOSTA LN	87.50	87.50	9.00	9.00	0.00	0.00	0.00	0.00	0.00	0.00	0.00	0.00	
486432001	15485 BELLO WAY	87.50	87.50	9.00	9.00	0.00	0.00	0.00	0.00	0.00	0.00	0.00	0.00	
486432002	15475 BELLO WAY	87.50	87.50	9.00	9.00	0.00	0.00	0.00	0.00	0.00	0.00	0.00	0.00	
486432003	15465 BELLO WAY	87.50	87.50	9.00	9.00	0.00	0.00	0.00	0.00	0.00	0.00	0.00	0.00	
486432004	15455 BELLO WAY	87.50	87.50	9.00	9.00	0.00	0.00	0.00	0.00	0.00	0.00	0.00	0.00	
486432005	15445 BELLO WAY	87.50	87.50	9.00	9.00	0.00	0.00	0.00	0.00	0.00	0.00	0.00	0.00	
486432006	15435 BELLO WAY	87.50	87.50	9.00	9.00	0.00	0.00	0.00	0.00	0.00	0.00	0.00	0.00	
486432007	15425 BELLO WAY	87.50	87.50	9.00	9.00	0.00	0.00	0.00	0.00	0.00	0.00	0.00	0.00	
486432008	15440 BRASA LN	87.50	87.50	9.00	9.00	0.00	0.00	0.00	0.00	0.00	0.00	0.00	0.00	
486432009	15450 BRASA LN	87.50	87.50	9.00	9.00	0.00	0.00	0.00	0.00	0.00	0.00	0.00	0.00	
486432010	15460 BRASA LN	87.50	87.50	9.00	9.00	0.00	0.00	0.00	0.00	0.00	0.00	0.00	0.00	
486432011	15470 BRASA LN	87.50	87.50	9.00	9.00	0.00	0.00	0.00	0.00	0.00	0.00	0.00	0.00	
486432012	15480 BRASA LN	87.50	87.50	9.00	9.00	0.00	0.00	0.00	0.00	0.00	0.00	0.00	0.00	
486432013	15490 BRASA LN	87.50	87.50	9.00	9.00	0.00	0.00	0.00	0.00	0.00	0.00	0.00	0.00	
486433001	15495 CABALLO RD	87.50	87.50	9.00	9.00	0.00	0.00	0.00	0.00	0.00	0.00	0.00	0.00	
486433002	15485 CABALLO RD	87.50	87.50	9.00	9.00	0.00	0.00	0.00	0.00	0.00	0.00	0.00	0.00	
486433003	15475 CABALLA RD	87.50	87.50	9.00	9.00	0.00	0.00	0.00	0.00	0.00	0.00	0.00	0.00	
486433004	15465 CABALLO RD	87.50	87.50	9.00	9.00	0.00	0.00	0.00	0.00	0.00	0.00	0.00	0.00	
486433005	15455 CABALLA RD	87.50	87.50	9.00	9.00	0.00	0.00	0.00	0.00	0.00	0.00	0.00	0.00	
486433006	15445 CABALLO RD	87.50	87.50	9.00	9.00	0.00	0.00	0.00	0.00	0.00	0.00	0.00	0.00	
486433007	15435 CABALLA RD	87.50	87.50	9.00	9.00	0.00	0.00	0.00	0.00	0.00	0.00	0.00	0.00	
486433008	15430 BELLO WAY	87.50	87.50	9.00	9.00	0.00	0.00	0.00	0.00	0.00	0.00	0.00	0.00	
486433009	15440 BELLO WAY	87.50	87.50	9.00	9.00	0.00	0.00	0.00	0.00	0.00	0.00	0.00	0.00	
486433010	15450 BELLO WAY	87.50	87.50	9.00	9.00	0.00	0.00	0.00	0.00	0.00	0.00	0.00	0.00	
486433011	15460 BELLO WAY	87.50	87.50	9.00	9.00	0.00	0.00	0.00	0.00	0.00	0.00	0.00	0.00	
486433012	15470 BELLO WAY	87.50	87.50	9.00	9.00	0.00	0.00	0.00	0.00	0.00	0.00	0.00	0.00	

MORENO VALLEY COMMUNITY SERVICES DISTRICT
FISCAL YEAR 2015/16 MAXIMUM AND APPLIED PARCEL TAXES/CHARGES

ASSESSOR'S PARCEL NUMBER	SITUS ADDRESS	ZONE A		ZONE C		ZONE D		ZONE E		ZONE M		ZONE S		TRACT NUMBER
		MAXIMUM	APPLIED	MAXIMUM	APPLIED	MAXIMUM	APPLIED	MAXIMUM	APPLIED	MAXIMUM	APPLIED	MAXIMUM	APPLIED	
486433013	15480 BELLO WAY	87.50	87.50	9.00	9.00	0.00	0.00	0.00	0.00	0.00	0.00	0.00	0.00	
486433014	15490 BELLO WAY	87.50	87.50	9.00	9.00	0.00	0.00	0.00	0.00	0.00	0.00	0.00	0.00	
486435001	15510 BRASA LN	87.50	87.50	9.00	9.00	0.00	0.00	0.00	0.00	0.00	0.00	0.00	0.00	
486435002	15520 BRASA LN	87.50	87.50	9.00	9.00	0.00	0.00	0.00	0.00	0.00	0.00	0.00	0.00	
486435003	15530 BRASA LN	87.50	87.50	9.00	9.00	0.00	0.00	0.00	0.00	0.00	0.00	0.00	0.00	
486435004	15535 BRASA LN	87.50	87.50	9.00	9.00	0.00	0.00	0.00	0.00	0.00	0.00	0.00	0.00	
486435005	15525 BRASA LN	87.50	87.50	9.00	9.00	0.00	0.00	0.00	0.00	0.00	0.00	0.00	0.00	
486435006	15515 BRASA LN	87.50	87.50	9.00	9.00	0.00	0.00	0.00	0.00	0.00	0.00	0.00	0.00	
486435007	15505 BRASA LN	87.50	87.50	9.00	9.00	0.00	0.00	0.00	0.00	0.00	0.00	0.00	0.00	
486435008	15500 AROBLES CT	87.50	87.50	9.00	9.00	0.00	0.00	0.00	0.00	0.00	0.00	0.00	0.00	
486435009	15510 AROBLES CT	87.50	87.50	9.00	9.00	0.00	0.00	0.00	0.00	0.00	0.00	0.00	0.00	
486435010	15520 AROBLES CT	87.50	87.50	9.00	9.00	0.00	0.00	0.00	0.00	0.00	0.00	0.00	0.00	
486435011	15540 AROBLES CT	87.50	87.50	9.00	9.00	0.00	0.00	0.00	0.00	0.00	0.00	0.00	0.00	
486435012	15550 AROBLES CT	87.50	87.50	9.00	9.00	0.00	0.00	0.00	0.00	0.00	0.00	0.00	0.00	
486435013	15555 AROBLES CT	87.50	87.50	9.00	9.00	0.00	0.00	0.00	0.00	0.00	0.00	0.00	0.00	
486435014	15545 ARBOLES CT	87.50	87.50	9.00	9.00	0.00	0.00	0.00	0.00	0.00	0.00	0.00	0.00	
486435015	15529 AROBLES CT	87.50	87.50	9.00	9.00	0.00	0.00	0.00	0.00	0.00	0.00	0.00	0.00	
486435016	15519 AROBLES CT	87.50	87.50	9.00	9.00	0.00	0.00	0.00	0.00	0.00	0.00	0.00	0.00	
486435017	15509 AROBLES CT	87.50	87.50	9.00	9.00	0.00	0.00	0.00	0.00	0.00	0.00	0.00	0.00	
486441001	16215 ISLA MARIA CIR	87.50	87.50	9.00	9.00	0.00	0.00	0.00	0.00	0.00	0.00	0.00	0.00	
486441002	16205 ISLA MARIA CIR	87.50	87.50	9.00	9.00	0.00	0.00	0.00	0.00	0.00	0.00	0.00	0.00	
486441004	16185 ISLA MARIA CIR	87.50	87.50	9.00	9.00	0.00	0.00	0.00	0.00	0.00	0.00	0.00	0.00	
486441005	16175 ISLA MARIA CIR	87.50	87.50	9.00	9.00	0.00	0.00	0.00	0.00	0.00	0.00	0.00	0.00	
486441006	16165 ISLA MARIA CIR	87.50	87.50	9.00	9.00	0.00	0.00	0.00	0.00	0.00	0.00	0.00	0.00	
486441007	16155 ISLA MARIA CIR	87.50	87.50	9.00	9.00	0.00	0.00	0.00	0.00	0.00	0.00	0.00	0.00	
486441008	16145 ISLA MARIA CIR	87.50	87.50	9.00	9.00	0.00	0.00	0.00	0.00	0.00	0.00	0.00	0.00	
486441009	16135 ISLA MARIA CIR	87.50	87.50	9.00	9.00	0.00	0.00	0.00	0.00	0.00	0.00	0.00	0.00	
486441010	16125 ISLA MARIA CIR	87.50	87.50	9.00	9.00	0.00	0.00	0.00	0.00	0.00	0.00	0.00	0.00	
486441011	16115 ISLA MARIA CIR	87.50	87.50	9.00	9.00	0.00	0.00	0.00	0.00	0.00	0.00	0.00	0.00	
486441012	16105 ISLA MARIA CIR	87.50	87.50	9.00	9.00	0.00	0.00	0.00	0.00	0.00	0.00	0.00	0.00	
486441013	16100 ISLA MARIA CIR	87.50	87.50	9.00	9.00	0.00	0.00	0.00	0.00	0.00	0.00	0.00	0.00	
486441014	16110 ISLA MARIA CIR	87.50	87.50	9.00	9.00	0.00	0.00	0.00	0.00	0.00	0.00	0.00	0.00	
486441015	16120 ISLA MARIA CIR	87.50	87.50	9.00	9.00	0.00	0.00	0.00	0.00	0.00	0.00	0.00	0.00	
486441016	16130 ISLA MARIA CIR	87.50	87.50	9.00	9.00	0.00	0.00	0.00	0.00	0.00	0.00	0.00	0.00	
486441017	16140 ISLA MARIA CIR	87.50	87.50	9.00	9.00	0.00	0.00	0.00	0.00	0.00	0.00	0.00	0.00	
486441018	16150 ISLA MARIA CIR	87.50	87.50	9.00	9.00	0.00	0.00	0.00	0.00	0.00	0.00	0.00	0.00	
486441019	16160 ISLA MARIA CIR	87.50	87.50	9.00	9.00	0.00	0.00	0.00	0.00	0.00	0.00	0.00	0.00	

MORENO VALLEY COMMUNITY SERVICES DISTRICT
FISCAL YEAR 2015/16 MAXIMUM AND APPLIED PARCEL TAXES/CHARGES

ASSESSOR'S PARCEL NUMBER	SITUS ADDRESS	ZONE A		ZONE C		ZONE D		ZONE E		ZONE M		ZONE S		TRACT NUMBER
		MAXIMUM	APPLIED	MAXIMUM	APPLIED	MAXIMUM	APPLIED	MAXIMUM	APPLIED	MAXIMUM	APPLIED	MAXIMUM	APPLIED	
486441020	16170 ISLA MARIA CIR	87.50	87.50	9.00	9.00	0.00	0.00	0.00	0.00	0.00	0.00	0.00	0.00	
486441021	16180 ISLA MARIA CIR	87.50	87.50	9.00	9.00	0.00	0.00	0.00	0.00	0.00	0.00	0.00	0.00	
486441022	16190 ISLA MARIA CIR	87.50	87.50	9.00	9.00	0.00	0.00	0.00	0.00	0.00	0.00	0.00	0.00	
486441024	16195 ISLA MARIA CIR	87.50	87.50	9.00	9.00	0.00	0.00	0.00	0.00	0.00	0.00	0.00	0.00	
486442001	26151 CALLE AGUA	87.50	87.50	9.00	9.00	0.00	0.00	0.00	0.00	0.00	0.00	0.00	0.00	
486442002	26141 CALLE AGUA	87.50	87.50	9.00	9.00	0.00	0.00	0.00	0.00	0.00	0.00	0.00	0.00	
486442003	26131 CALLE AGUA	87.50	87.50	9.00	9.00	0.00	0.00	0.00	0.00	0.00	0.00	0.00	0.00	
486442004	26121 CALLE AGUA	87.50	87.50	9.00	9.00	0.00	0.00	0.00	0.00	0.00	0.00	0.00	0.00	
486442005	26111 CALLE AGUA	87.50	87.50	9.00	9.00	0.00	0.00	0.00	0.00	0.00	0.00	0.00	0.00	
486442006	16180 ONDA CIR	87.50	87.50	9.00	9.00	0.00	0.00	0.00	0.00	0.00	0.00	0.00	0.00	
486442007	16190 ONDA CIR	87.50	87.50	9.00	9.00	0.00	0.00	0.00	0.00	0.00	0.00	0.00	0.00	
486442008	16200 ONDA CIR	87.50	87.50	9.00	9.00	0.00	0.00	0.00	0.00	0.00	0.00	0.00	0.00	
486442009	16205 ONDA CIR	87.50	87.50	9.00	9.00	0.00	0.00	0.00	0.00	0.00	0.00	0.00	0.00	
486442010	16195 ONDA CIR	87.50	87.50	9.00	9.00	0.00	0.00	0.00	0.00	0.00	0.00	0.00	0.00	
486442011	16185 ONDA CIR	87.50	87.50	9.00	9.00	0.00	0.00	0.00	0.00	0.00	0.00	0.00	0.00	
486442012	16175 ONDA CIR	87.50	87.50	9.00	9.00	0.00	0.00	0.00	0.00	0.00	0.00	0.00	0.00	
486442013	16165 ONDA CIR	87.50	87.50	9.00	9.00	0.00	0.00	0.00	0.00	0.00	0.00	0.00	0.00	
486442014	26101 CALLE AGUA	87.50	87.50	9.00	9.00	0.00	0.00	0.00	0.00	0.00	0.00	0.00	0.00	
486442015	26091 CALLE AGUA	87.50	87.50	9.00	9.00	0.00	0.00	0.00	0.00	0.00	0.00	0.00	0.00	
486442016	26081 CALLE AGUA	87.50	87.50	9.00	9.00	0.00	0.00	0.00	0.00	0.00	0.00	0.00	0.00	
486442017	26071 CALLE AGUA	87.50	87.50	9.00	9.00	0.00	0.00	0.00	0.00	0.00	0.00	0.00	0.00	
486442018	16230 CALLE SERENA	87.50	87.50	9.00	9.00	0.00	0.00	0.00	0.00	0.00	0.00	0.00	0.00	
486442019	16240 CALLE SERENA	87.50	87.50	9.00	9.00	0.00	0.00	0.00	0.00	0.00	0.00	0.00	0.00	
486442020	16250 CALLE SERENA	87.50	87.50	9.00	9.00	0.00	0.00	0.00	0.00	0.00	0.00	0.00	0.00	
486442021	16260 CALLE SERENA	87.50	87.50	9.00	9.00	0.00	0.00	0.00	0.00	0.00	0.00	0.00	0.00	
486442022	26090 NUBLADO CIR	87.50	87.50	9.00	9.00	0.00	0.00	0.00	0.00	0.00	0.00	0.00	0.00	
486442023	26100 NUBLADO CIR	87.50	87.50	9.00	9.00	0.00	0.00	0.00	0.00	0.00	0.00	0.00	0.00	
486442024	26110 NUBLADO CIR	87.50	87.50	9.00	9.00	0.00	0.00	0.00	0.00	0.00	0.00	0.00	0.00	
486442025	26109 NUBLADO CIR	87.50	87.50	9.00	9.00	0.00	0.00	0.00	0.00	0.00	0.00	0.00	0.00	
486442026	26099 NUBLADO CIR	87.50	87.50	9.00	9.00	0.00	0.00	0.00	0.00	0.00	0.00	0.00	0.00	
486442027	26089 NUBLADO CIR	87.50	87.50	9.00	9.00	0.00	0.00	0.00	0.00	0.00	0.00	0.00	0.00	
486442028	26079 NUBLADO CIR	87.50	87.50	9.00	9.00	0.00	0.00	0.00	0.00	0.00	0.00	0.00	0.00	
486442029	16285 VIA ULTIMO	87.50	87.50	9.00	9.00	0.00	0.00	0.00	0.00	0.00	0.00	0.00	0.00	
486442030	16275 VIA ULTIMO	87.50	87.50	9.00	9.00	0.00	0.00	0.00	0.00	0.00	0.00	0.00	0.00	
486442031	16265 VIA ULTIMO	87.50	87.50	9.00	9.00	0.00	0.00	0.00	0.00	0.00	0.00	0.00	0.00	
486442032	16255 VIA ULTIMO	87.50	87.50	9.00	9.00	0.00	0.00	0.00	0.00	0.00	0.00	0.00	0.00	
486442033	16245 VIA ULTIMO	87.50	87.50	9.00	9.00	0.00	0.00	0.00	0.00	0.00	0.00	0.00	0.00	

MORENO VALLEY COMMUNITY SERVICES DISTRICT
FISCAL YEAR 2015/16 MAXIMUM AND APPLIED PARCEL TAXES/CHARGES

ASSESSOR'S PARCEL NUMBER	SITUS ADDRESS	ZONE A		ZONE C		ZONE D		ZONE E		ZONE M		ZONE S		TRACT NUMBER
		MAXIMUM	APPLIED	MAXIMUM	APPLIED	MAXIMUM	APPLIED	MAXIMUM	APPLIED	MAXIMUM	APPLIED	MAXIMUM	APPLIED	
486442034	16235 VIA ULTIMO	87.50	87.50	9.00	9.00	0.00	0.00	0.00	0.00	0.00	0.00	0.00	0.00	
486442035	16225 VIA ULTIMO	87.50	87.50	9.00	9.00	0.00	0.00	0.00	0.00	0.00	0.00	0.00	0.00	
486442036	16215 VIA ULTIMO	87.50	87.50	9.00	9.00	0.00	0.00	0.00	0.00	0.00	0.00	0.00	0.00	
486442037	16205 VIA ULTIMO	87.50	87.50	9.00	9.00	0.00	0.00	0.00	0.00	0.00	0.00	0.00	0.00	
486442038	16195 VIA ULTIMO	87.50	87.50	9.00	9.00	0.00	0.00	0.00	0.00	0.00	0.00	0.00	0.00	
486442039	16185 VIA ULTIMO	87.50	87.50	9.00	9.00	0.00	0.00	0.00	0.00	0.00	0.00	0.00	0.00	
486442040	16175 VIA ULTIMO	87.50	87.50	9.00	9.00	0.00	0.00	0.00	0.00	0.00	0.00	0.00	0.00	
486442041	16165 VIA ULTIMO	87.50	87.50	9.00	9.00	0.00	0.00	0.00	0.00	0.00	0.00	0.00	0.00	
486442042	16155 VIA ULTIMO	87.50	87.50	9.00	9.00	0.00	0.00	0.00	0.00	0.00	0.00	0.00	0.00	
486443001	16150 VIA ULTIMO	87.50	87.50	9.00	9.00	0.00	0.00	0.00	0.00	0.00	0.00	0.00	0.00	
486443002	16160 VIA ULTIMO	87.50	87.50	9.00	9.00	0.00	0.00	0.00	0.00	0.00	0.00	0.00	0.00	
486443003	16170 VIA ULTIMO	87.50	87.50	9.00	9.00	0.00	0.00	0.00	0.00	0.00	0.00	0.00	0.00	
486443004	16180 VIA ULTIMO	87.50	87.50	9.00	9.00	0.00	0.00	0.00	0.00	0.00	0.00	0.00	0.00	
486443005	16190 VIA ULTIMO	87.50	87.50	9.00	9.00	0.00	0.00	0.00	0.00	0.00	0.00	0.00	0.00	
486443006	16200 VIA ULTIMO	87.50	87.50	9.00	9.00	0.00	0.00	0.00	0.00	0.00	0.00	0.00	0.00	
486443007	16210 VIA ULTIMO	87.50	87.50	9.00	9.00	0.00	0.00	0.00	0.00	0.00	0.00	0.00	0.00	
486443008	16220 VIA ULTIMO	87.50	87.50	9.00	9.00	0.00	0.00	0.00	0.00	0.00	0.00	0.00	0.00	
486443009	16230 VIA ULTIMO	87.50	87.50	9.00	9.00	0.00	0.00	0.00	0.00	0.00	0.00	0.00	0.00	
486443010	16240 VIA ULTIMO	87.50	87.50	9.00	9.00	0.00	0.00	0.00	0.00	0.00	0.00	0.00	0.00	
486443011	16250 VIA ULTIMO	87.50	87.50	9.00	9.00	0.00	0.00	0.00	0.00	0.00	0.00	0.00	0.00	
486443012	16260 VIA ULTIMO	87.50	87.50	9.00	9.00	0.00	0.00	0.00	0.00	0.00	0.00	0.00	0.00	
486443013	16270 VIA ULTIMO	87.50	87.50	9.00	9.00	0.00	0.00	0.00	0.00	0.00	0.00	0.00	0.00	
486443014	16280 VIA ULTIMO	87.50	87.50	9.00	9.00	0.00	0.00	0.00	0.00	0.00	0.00	0.00	0.00	
486443015	16290 VIA ULTIMO	87.50	87.50	9.00	9.00	0.00	0.00	0.00	0.00	0.00	0.00	0.00	0.00	
486451001	16215 GRANDE ISLA CIR	87.50	87.50	9.00	9.00	0.00	0.00	0.00	0.00	0.00	0.00	0.00	0.00	
486451002	16205 GRANDE ISLA CIR	87.50	87.50	9.00	9.00	0.00	0.00	0.00	0.00	0.00	0.00	0.00	0.00	
486451003	16195 GRANDE ISLA CIR	87.50	87.50	9.00	9.00	0.00	0.00	0.00	0.00	0.00	0.00	0.00	0.00	
486451004	16185 GRANDE ISLA CIR	87.50	87.50	9.00	9.00	0.00	0.00	0.00	0.00	0.00	0.00	0.00	0.00	
486451005	16175 GRANDE ISLA CIR	87.50	87.50	9.00	9.00	0.00	0.00	0.00	0.00	0.00	0.00	0.00	0.00	
486451006	16165 GRANDE ISLA CIR	87.50	87.50	9.00	9.00	0.00	0.00	0.00	0.00	0.00	0.00	0.00	0.00	
486451007	16155 GRANDE ISLA CIR	87.50	87.50	9.00	9.00	0.00	0.00	0.00	0.00	0.00	0.00	0.00	0.00	
486451008	16145 GRANDE ISLA CIR	87.50	87.50	9.00	9.00	0.00	0.00	0.00	0.00	0.00	0.00	0.00	0.00	
486451009	16135 GRANDE ISLA CIR	87.50	87.50	9.00	9.00	0.00	0.00	0.00	0.00	0.00	0.00	0.00	0.00	
486451010	16125 GRANDE ISLA CIR	87.50	87.50	9.00	9.00	0.00	0.00	0.00	0.00	0.00	0.00	0.00	0.00	
486451011	16115 GRANDE ISLA CIR	87.50	87.50	9.00	9.00	0.00	0.00	0.00	0.00	0.00	0.00	0.00	0.00	
486451012	16105 GRANDE ISLA CIR	87.50	87.50	9.00	9.00	0.00	0.00	0.00	0.00	0.00	0.00	0.00	0.00	
486451013	16100 GRANDE ISLA CIR	87.50	87.50	9.00	9.00	0.00	0.00	0.00	0.00	0.00	0.00	0.00	0.00	

MORENO VALLEY COMMUNITY SERVICES DISTRICT
FISCAL YEAR 2015/16 MAXIMUM AND APPLIED PARCEL TAXES/CHARGES

ASSESSOR'S PARCEL NUMBER	SITUS ADDRESS	ZONE A		ZONE C		ZONE D		ZONE E		ZONE M		ZONE S		TRACT NUMBER
		MAXIMUM	APPLIED	MAXIMUM	APPLIED	MAXIMUM	APPLIED	MAXIMUM	APPLIED	MAXIMUM	APPLIED	MAXIMUM	APPLIED	
486451014	16110 GRANDE ISLA CIR	87.50	87.50	9.00	9.00	0.00	0.00	0.00	0.00	0.00	0.00	0.00	0.00	
486451015	16120 GRANDE ISLA CIR	87.50	87.50	9.00	9.00	0.00	0.00	0.00	0.00	0.00	0.00	0.00	0.00	
486451016	16130 GRANDE ISLA CIR	87.50	87.50	9.00	9.00	0.00	0.00	0.00	0.00	0.00	0.00	0.00	0.00	
486451017	16140 GRANDE ISLA CIR	87.50	87.50	9.00	9.00	0.00	0.00	0.00	0.00	0.00	0.00	0.00	0.00	
486451018	16150 GRANDE ISLA CIR	87.50	87.50	9.00	9.00	0.00	0.00	0.00	0.00	0.00	0.00	0.00	0.00	
486451019	16160 GRANDE ISLA CIR	87.50	87.50	9.00	9.00	0.00	0.00	0.00	0.00	0.00	0.00	0.00	0.00	
486451020	16170 GRANDE ISLA CIR	87.50	87.50	9.00	9.00	0.00	0.00	0.00	0.00	0.00	0.00	0.00	0.00	
486451021	16180 GRANDE ISLA CIR	87.50	87.50	9.00	9.00	0.00	0.00	0.00	0.00	0.00	0.00	0.00	0.00	
486451022	16190 GRANDE ISLA CIR	87.50	87.50	9.00	9.00	0.00	0.00	0.00	0.00	0.00	0.00	0.00	0.00	
486451023	16200 GRANDE ISLA CIR	87.50	87.50	9.00	9.00	0.00	0.00	0.00	0.00	0.00	0.00	0.00	0.00	
486451024	16210 GRANDE ISLA CIR	87.50	87.50	9.00	9.00	0.00	0.00	0.00	0.00	0.00	0.00	0.00	0.00	
486452001	16305 CALLE SERENA	87.50	87.50	9.00	9.00	0.00	0.00	0.00	0.00	0.00	0.00	0.00	0.00	
486452002	16295 CALLE SERENA	87.50	87.50	9.00	9.00	0.00	0.00	0.00	0.00	0.00	0.00	0.00	0.00	
486452003	16285 CALLE SERENA	87.50	87.50	9.00	9.00	0.00	0.00	0.00	0.00	0.00	0.00	0.00	0.00	
486452004	16275 CALLE SERENA	87.50	87.50	9.00	9.00	0.00	0.00	0.00	0.00	0.00	0.00	0.00	0.00	
486452005	16265 CALLE SERENA	87.50	87.50	9.00	9.00	0.00	0.00	0.00	0.00	0.00	0.00	0.00	0.00	
486452006	25941 CALLE AGUA	87.50	87.50	9.00	9.00	0.00	0.00	0.00	0.00	0.00	0.00	0.00	0.00	
486452007	25931 CALLE AGUA	87.50	87.50	9.00	9.00	0.00	0.00	0.00	0.00	0.00	0.00	0.00	0.00	
486452008	25921 CALLE AGUA	87.50	87.50	9.00	9.00	0.00	0.00	0.00	0.00	0.00	0.00	0.00	0.00	
486452011	16275 GRAND ISLA CIR	87.50	87.50	9.00	9.00	0.00	0.00	0.00	0.00	0.00	0.00	0.00	0.00	
486452012	16265 GRAND ISLA CIR	87.50	87.50	9.00	9.00	0.00	0.00	0.00	0.00	0.00	0.00	0.00	0.00	
486452013	16255 GRANDE ISLA CIR	87.50	87.50	9.00	9.00	0.00	0.00	0.00	0.00	0.00	0.00	0.00	0.00	
486452014	25901 CALLE AGUA	87.50	87.50	9.00	9.00	0.00	0.00	0.00	0.00	0.00	0.00	0.00	0.00	
486452015	25891 CALLE AGUA	87.50	87.50	9.00	9.00	0.00	0.00	0.00	0.00	0.00	0.00	0.00	0.00	
486452016	25881 CALLE AGUA	87.50	87.50	9.00	9.00	0.00	0.00	0.00	0.00	0.00	0.00	0.00	0.00	
486452017	16310 VIA IMPRESSO	87.50	87.50	9.00	9.00	0.00	0.00	0.00	0.00	0.00	0.00	0.00	0.00	
486452018	16300 VIA IMPRESSO	87.50	87.50	9.00	9.00	0.00	0.00	0.00	0.00	0.00	0.00	0.00	0.00	
486452019	25880 CALLE FUEGO	87.50	87.50	9.00	9.00	0.00	0.00	0.00	0.00	0.00	0.00	0.00	0.00	
486452020	25890 CALLE FUEGO	87.50	87.50	9.00	9.00	0.00	0.00	0.00	0.00	0.00	0.00	0.00	0.00	
486452021	25900 CALLE FUEGO	87.50	87.50	9.00	9.00	0.00	0.00	0.00	0.00	0.00	0.00	0.00	0.00	
486452022	25910 CALLE FUEGO	87.50	87.50	9.00	9.00	0.00	0.00	0.00	0.00	0.00	0.00	0.00	0.00	
486452023	25920 CALLE FUEGO	87.50	87.50	9.00	9.00	0.00	0.00	0.00	0.00	0.00	0.00	0.00	0.00	
486452024	25930 CALLE FUEGO	87.50	87.50	9.00	9.00	0.00	0.00	0.00	0.00	0.00	0.00	0.00	0.00	
486452025	25940 CALLE FUEGO	87.50	87.50	9.00	9.00	0.00	0.00	0.00	0.00	0.00	0.00	0.00	0.00	
486452026	25950 CALLE FUEGO	87.50	87.50	9.00	9.00	0.00	0.00	0.00	0.00	0.00	0.00	0.00	0.00	
486452029	16260 GRANDE ISLA CIR	87.50	87.50	9.00	9.00	0.00	0.00	0.00	0.00	0.00	0.00	0.00	0.00	
486452030	16270 GRAND ISLA CIR	87.50	87.50	9.00	9.00	0.00	0.00	0.00	0.00	0.00	0.00	0.00	0.00	

MORENO VALLEY COMMUNITY SERVICES DISTRICT
FISCAL YEAR 2015/16 MAXIMUM AND APPLIED PARCEL TAXES/CHARGES

ASSESSOR'S PARCEL NUMBER	SITUS ADDRESS	ZONE A		ZONE C		ZONE D		ZONE E		ZONE M		ZONE S		TRACT NUMBER
		MAXIMUM	APPLIED	MAXIMUM	APPLIED	MAXIMUM	APPLIED	MAXIMUM	APPLIED	MAXIMUM	APPLIED	MAXIMUM	APPLIED	
486453001	26069 NUBLADO CIR	87.50	87.50	9.00	9.00	0.00	0.00	0.00	0.00	0.00	0.00	0.00	0.00	
486453002	16290 CALLE SERENA	87.50	87.50	9.00	9.00	0.00	0.00	0.00	0.00	0.00	0.00	0.00	0.00	
486453003	16302 CALLE SERENA	87.50	87.50	9.00	9.00	0.00	0.00	0.00	0.00	0.00	0.00	0.00	0.00	
486453004	16312 CALLE SERENA	87.50	87.50	9.00	9.00	0.00	0.00	0.00	0.00	0.00	0.00	0.00	0.00	
486453005	16322 CALLE SERENA	87.50	87.50	9.00	9.00	0.00	0.00	0.00	0.00	0.00	0.00	0.00	0.00	
486453006	16332 CALLE SERENA	87.50	87.50	9.00	9.00	0.00	0.00	0.00	0.00	0.00	0.00	0.00	0.00	
486453007	16355 VIA ULTIMO	87.50	87.50	9.00	9.00	0.00	0.00	0.00	0.00	0.00	0.00	0.00	0.00	
486453008	16345 VIA ULTIMO	87.50	87.50	9.00	9.00	0.00	0.00	0.00	0.00	0.00	0.00	0.00	0.00	
486453009	16335 VIA ULTIMO	87.50	87.50	9.00	9.00	0.00	0.00	0.00	0.00	0.00	0.00	0.00	0.00	
486453010	16325 VIA ULTIMO	87.50	87.50	9.00	9.00	0.00	0.00	0.00	0.00	0.00	0.00	0.00	0.00	
486453011	16315 VIA ULTIMO	87.50	87.50	9.00	9.00	0.00	0.00	0.00	0.00	0.00	0.00	0.00	0.00	
486453012	16305 VIA ULTIMO	87.50	87.50	9.00	9.00	0.00	0.00	0.00	0.00	0.00	0.00	0.00	0.00	
486453013	16295 VIA ULTIMO	87.50	87.50	9.00	9.00	0.00	0.00	0.00	0.00	0.00	0.00	0.00	0.00	
486454001	25939 CALLE FUEGO	87.50	87.50	9.00	9.00	0.00	0.00	0.00	0.00	0.00	0.00	0.00	0.00	
486454002	25931 CALLE FUEGO	87.50	87.50	9.00	9.00	0.00	0.00	0.00	0.00	0.00	0.00	0.00	0.00	
486454003	25921 CALLE FUEGO	87.50	87.50	9.00	9.00	0.00	0.00	0.00	0.00	0.00	0.00	0.00	0.00	
486454004	25911 CALLE FUEGO	87.50	87.50	9.00	9.00	0.00	0.00	0.00	0.00	0.00	0.00	0.00	0.00	
486454005	25901 CALLE FUEGO	87.50	87.50	9.00	9.00	0.00	0.00	0.00	0.00	0.00	0.00	0.00	0.00	
486454006	25891 CALLE FUEGO	87.50	87.50	9.00	9.00	0.00	0.00	0.00	0.00	0.00	0.00	0.00	0.00	
486454007	25881 CALLE FUEGO	87.50	87.50	9.00	9.00	0.00	0.00	0.00	0.00	0.00	0.00	0.00	0.00	
486455001	16300 VIA ULTIMO	87.50	87.50	9.00	9.00	0.00	0.00	0.00	0.00	0.00	0.00	0.00	0.00	
486455002	16310 VIA ULTIMO	87.50	87.50	9.00	9.00	0.00	0.00	0.00	0.00	0.00	0.00	0.00	0.00	
486455003	16320 VIA ULTIMO	87.50	87.50	9.00	9.00	0.00	0.00	0.00	0.00	0.00	0.00	0.00	0.00	
486455004	16330 VIA ULTIMO	87.50	87.50	9.00	9.00	0.00	0.00	0.00	0.00	0.00	0.00	0.00	0.00	
486455005	16340 VIA ULTIMO	87.50	87.50	9.00	9.00	0.00	0.00	0.00	0.00	0.00	0.00	0.00	0.00	
486455006	16350 VIA ULTIMO	87.50	87.50	9.00	9.00	0.00	0.00	0.00	0.00	0.00	0.00	0.00	0.00	
486455007	16360 VIA ULTIMO	87.50	87.50	9.00	9.00	0.00	0.00	0.00	0.00	0.00	0.00	0.00	0.00	
486455008	16370 VIA ULTIMO	87.50	87.50	9.00	9.00	0.00	0.00	0.00	0.00	0.00	0.00	0.00	0.00	
486455009	16380 VIA ULTIMO	87.50	87.50	9.00	9.00	0.00	0.00	0.00	0.00	0.00	0.00	0.00	0.00	
486455010	25991 CALLE FUEGO	87.50	87.50	9.00	9.00	0.00	0.00	0.00	0.00	0.00	0.00	0.00	0.00	
486455011	25981 CALLE FUEGO	87.50	87.50	9.00	9.00	0.00	0.00	0.00	0.00	0.00	0.00	0.00	0.00	
486455012	25971 CALLE FUEGO	87.50	87.50	9.00	9.00	0.00	0.00	0.00	0.00	0.00	0.00	0.00	0.00	
486455013	25961 CALLE FUEGO	87.50	87.50	9.00	9.00	0.00	0.00	0.00	0.00	0.00	0.00	0.00	0.00	
486461001	25700 VIA KANNELA	87.50	87.50	9.00	9.00	0.00	0.00	0.00	0.00	0.00	0.00	0.00	0.00	
486461002	16365 SABINA CT	87.50	87.50	9.00	9.00	0.00	0.00	0.00	0.00	0.00	0.00	0.00	0.00	
486461003	16355 SABINA CT	87.50	87.50	9.00	9.00	0.00	0.00	0.00	0.00	0.00	0.00	0.00	0.00	
486461004	16330 SABINA CT	87.50	87.50	9.00	9.00	0.00	0.00	0.00	0.00	0.00	0.00	0.00	0.00	

MORENO VALLEY COMMUNITY SERVICES DISTRICT
FISCAL YEAR 2015/16 MAXIMUM AND APPLIED PARCEL TAXES/CHARGES

ASSESSOR'S PARCEL NUMBER	SITUS ADDRESS	ZONE A		ZONE C		ZONE D		ZONE E		ZONE M		ZONE S		TRACT NUMBER
		MAXIMUM	APPLIED	MAXIMUM	APPLIED	MAXIMUM	APPLIED	MAXIMUM	APPLIED	MAXIMUM	APPLIED	MAXIMUM	APPLIED	
486461005	16340 SABINA CT	87.50	87.50	9.00	9.00	0.00	0.00	0.00	0.00	0.00	0.00	0.00	0.00	
486461006	16350 SABINA CT	87.50	87.50	9.00	9.00	0.00	0.00	0.00	0.00	0.00	0.00	0.00	0.00	
486461007	16360 SABINA CT	87.50	87.50	9.00	9.00	0.00	0.00	0.00	0.00	0.00	0.00	0.00	0.00	
486461008	25680 CALLE AGUA	87.50	87.50	9.00	9.00	0.00	0.00	0.00	0.00	0.00	0.00	0.00	0.00	
486461009	25690 CALLE AGUA	87.50	87.50	9.00	9.00	0.00	0.00	0.00	0.00	0.00	0.00	0.00	0.00	
486461010	25700 CALLE AGUA	87.50	87.50	9.00	9.00	0.00	0.00	0.00	0.00	0.00	0.00	0.00	0.00	
486461011	25710 CALLE AGUA	87.50	87.50	9.00	9.00	0.00	0.00	0.00	0.00	0.00	0.00	0.00	0.00	
486461012	25720 CALLE AGUA	87.50	87.50	9.00	9.00	0.00	0.00	0.00	0.00	0.00	0.00	0.00	0.00	
486461013	25730 CALLE AGUA	87.50	87.50	9.00	9.00	0.00	0.00	0.00	0.00	0.00	0.00	0.00	0.00	
486461014	25740 CALLE AGUA	87.50	87.50	9.00	9.00	0.00	0.00	0.00	0.00	0.00	0.00	0.00	0.00	
486461015	25750 CALLE AGUA	87.50	87.50	9.00	9.00	0.00	0.00	0.00	0.00	0.00	0.00	0.00	0.00	
486461016	25760 CALLE AGUA	87.50	87.50	9.00	9.00	0.00	0.00	0.00	0.00	0.00	0.00	0.00	0.00	
486461017	25770 CALLE AGUA	87.50	87.50	9.00	9.00	0.00	0.00	0.00	0.00	0.00	0.00	0.00	0.00	
486461018	25780 CALLE AGUA	87.50	87.50	9.00	9.00	0.00	0.00	0.00	0.00	0.00	0.00	0.00	0.00	
486461019	25790 CALLE AGUA	87.50	87.50	9.00	9.00	0.00	0.00	0.00	0.00	0.00	0.00	0.00	0.00	
486461020	25800 CALLE AGUA	87.50	87.50	9.00	9.00	0.00	0.00	0.00	0.00	0.00	0.00	0.00	0.00	
486461021	25810 CALLE AGUA	87.50	87.50	9.00	9.00	0.00	0.00	0.00	0.00	0.00	0.00	0.00	0.00	
486461022	25820 CALLE AGUA	87.50	87.50	9.00	9.00	0.00	0.00	0.00	0.00	0.00	0.00	0.00	0.00	
486461023	25830 CALLE AGUA	87.50	87.50	9.00	9.00	0.00	0.00	0.00	0.00	0.00	0.00	0.00	0.00	
486461024	25840 CALLE AGUA	87.50	87.50	9.00	9.00	0.00	0.00	0.00	0.00	0.00	0.00	0.00	0.00	
486461025	25850 CALLE AGUA	87.50	87.50	9.00	9.00	0.00	0.00	0.00	0.00	0.00	0.00	0.00	0.00	
486461026	25860 CALLE AGUA	87.50	87.50	9.00	9.00	0.00	0.00	0.00	0.00	0.00	0.00	0.00	0.00	
486461027	25870 CALLE AGUA	87.50	87.50	9.00	9.00	0.00	0.00	0.00	0.00	0.00	0.00	0.00	0.00	
486461028	25880 CALLE AGUA	87.50	87.50	9.00	9.00	0.00	0.00	0.00	0.00	0.00	0.00	0.00	0.00	
486461029	25890 CALLE AGUA	87.50	87.50	9.00	9.00	0.00	0.00	0.00	0.00	0.00	0.00	0.00	0.00	
486462001	16305 CALLE AURORA	87.50	87.50	9.00	9.00	0.00	0.00	0.00	0.00	0.00	0.00	0.00	0.00	
486462002	16295 CALLE AURORA	87.50	87.50	9.00	9.00	0.00	0.00	0.00	0.00	0.00	0.00	0.00	0.00	
486462003	16285 CALLE AURORA	87.50	87.50	9.00	9.00	0.00	0.00	0.00	0.00	0.00	0.00	0.00	0.00	
486462004	16275 CALLE AURORA	87.50	87.50	9.00	9.00	0.00	0.00	0.00	0.00	0.00	0.00	0.00	0.00	
486462005	16265 CALLE AURORA	87.50	87.50	9.00	9.00	0.00	0.00	0.00	0.00	0.00	0.00	0.00	0.00	
486462006	16255 CALLE AURORA	87.50	87.50	9.00	9.00	0.00	0.00	0.00	0.00	0.00	0.00	0.00	0.00	
486462007	25821 CALLE AGUA	87.50	87.50	9.00	9.00	0.00	0.00	0.00	0.00	0.00	0.00	0.00	0.00	
486462008	25811 CALLE AGUA	87.50	87.50	9.00	9.00	0.00	0.00	0.00	0.00	0.00	0.00	0.00	0.00	
486462009	25801 CALLE AGUA	87.50	87.50	9.00	9.00	0.00	0.00	0.00	0.00	0.00	0.00	0.00	0.00	
486462010	25791 CALLE AGUA	87.50	87.50	9.00	9.00	0.00	0.00	0.00	0.00	0.00	0.00	0.00	0.00	
486462011	16270 ALMANOR CT	87.50	87.50	9.00	9.00	0.00	0.00	0.00	0.00	0.00	0.00	0.00	0.00	
486462012	16280 ALMANOR CT	87.50	87.50	9.00	9.00	0.00	0.00	0.00	0.00	0.00	0.00	0.00	0.00	

MORENO VALLEY COMMUNITY SERVICES DISTRICT
FISCAL YEAR 2015/16 MAXIMUM AND APPLIED PARCEL TAXES/CHARGES

ASSESSOR'S PARCEL NUMBER	SITUS ADDRESS	ZONE A		ZONE C		ZONE D		ZONE E		ZONE M		ZONE S		TRACT NUMBER
		MAXIMUM	APPLIED	MAXIMUM	APPLIED	MAXIMUM	APPLIED	MAXIMUM	APPLIED	MAXIMUM	APPLIED	MAXIMUM	APPLIED	
486462013	16290 ALMANOR CT	87.50	87.50	9.00	9.00	0.00	0.00	0.00	0.00	0.00	0.00	0.00	0.00	
486462014	16300 ALMANOR CT	87.50	87.50	9.00	9.00	0.00	0.00	0.00	0.00	0.00	0.00	0.00	0.00	
486462015	25771 CALLE AGUA	87.50	87.50	9.00	9.00	0.00	0.00	0.00	0.00	0.00	0.00	0.00	0.00	
486462016	25761 CALLE AGUA	87.50	87.50	9.00	9.00	0.00	0.00	0.00	0.00	0.00	0.00	0.00	0.00	
486462017	25751 CALLE AGUA	87.50	87.50	9.00	9.00	0.00	0.00	0.00	0.00	0.00	0.00	0.00	0.00	
486462018	25741 CALLE AGUA	87.50	87.50	9.00	9.00	0.00	0.00	0.00	0.00	0.00	0.00	0.00	0.00	
486462019	25731 CALLE AGUA	87.50	87.50	9.00	9.00	0.00	0.00	0.00	0.00	0.00	0.00	0.00	0.00	
486462020	25810 VIA KANNELA	87.50	87.50	9.00	9.00	0.00	0.00	0.00	0.00	0.00	0.00	0.00	0.00	
486462021	25820 VIA KANNELA	87.50	87.50	9.00	9.00	0.00	0.00	0.00	0.00	0.00	0.00	0.00	0.00	
486462022	25830 VIA KANNELA	87.50	87.50	9.00	9.00	0.00	0.00	0.00	0.00	0.00	0.00	0.00	0.00	
486462023	25840 VIA KANNELA	87.50	87.50	9.00	9.00	0.00	0.00	0.00	0.00	0.00	0.00	0.00	0.00	
486462024	25850 VIA KANNELA	87.50	87.50	9.00	9.00	0.00	0.00	0.00	0.00	0.00	0.00	0.00	0.00	
486463001	25871 CALLE FUEGO	87.50	87.50	9.00	9.00	0.00	0.00	0.00	0.00	0.00	0.00	0.00	0.00	
486463002	16335 VIA IMPRESSO	87.50	87.50	9.00	9.00	0.00	0.00	0.00	0.00	0.00	0.00	0.00	0.00	
486463003	16325 VIA IMPRESSO	87.50	87.50	9.00	9.00	0.00	0.00	0.00	0.00	0.00	0.00	0.00	0.00	
486463004	16315 VIA IMPRESSO	87.50	87.50	9.00	9.00	0.00	0.00	0.00	0.00	0.00	0.00	0.00	0.00	
486463005	16305 VIA IMPRESSO	87.50	87.50	9.00	9.00	0.00	0.00	0.00	0.00	0.00	0.00	0.00	0.00	
486463006	16295 VIA IMPRESSO	87.50	87.50	9.00	9.00	0.00	0.00	0.00	0.00	0.00	0.00	0.00	0.00	
486463007	16285 VIA IMPRESSO	87.50	87.50	9.00	9.00	0.00	0.00	0.00	0.00	0.00	0.00	0.00	0.00	
486463008	16275 VIA IMPRESSO	87.50	87.50	9.00	9.00	0.00	0.00	0.00	0.00	0.00	0.00	0.00	0.00	
486463009	16262 CALLE AURORA	87.50	87.50	9.00	9.00	0.00	0.00	0.00	0.00	0.00	0.00	0.00	0.00	
486463010	16272 CALLE AURORA	87.50	87.50	9.00	9.00	0.00	0.00	0.00	0.00	0.00	0.00	0.00	0.00	
486463011	16282 CALLE AURORA	87.50	87.50	9.00	9.00	0.00	0.00	0.00	0.00	0.00	0.00	0.00	0.00	
486463012	16292 CALLE AURORA	87.50	87.50	9.00	9.00	0.00	0.00	0.00	0.00	0.00	0.00	0.00	0.00	
486463013	16302 CALLE AURORA	87.50	87.50	9.00	9.00	0.00	0.00	0.00	0.00	0.00	0.00	0.00	0.00	
486463014	16312 CALLE AURORA	87.50	87.50	9.00	9.00	0.00	0.00	0.00	0.00	0.00	0.00	0.00	0.00	
486463015	16322 CALLE AURORA	87.50	87.50	9.00	9.00	0.00	0.00	0.00	0.00	0.00	0.00	0.00	0.00	
486463016	16332 CALLE AURORA	87.50	87.50	9.00	9.00	0.00	0.00	0.00	0.00	0.00	0.00	0.00	0.00	
486463017	16342 CALLE AURORA	87.50	87.50	9.00	9.00	0.00	0.00	0.00	0.00	0.00	0.00	0.00	0.00	
486464001	25851 VIA KANNELA	87.50	87.50	9.00	9.00	0.00	0.00	0.00	0.00	0.00	0.00	0.00	0.00	
486464002	25841 VIA KANNELA	87.50	87.50	9.00	9.00	0.00	0.00	0.00	0.00	0.00	0.00	0.00	0.00	
486464003	25831 VIA KANNELA	87.50	87.50	9.00	9.00	0.00	0.00	0.00	0.00	0.00	0.00	0.00	0.00	
486464004	25821 VIA KANNELA	87.50	87.50	9.00	9.00	0.00	0.00	0.00	0.00	0.00	0.00	0.00	0.00	
486464005	25811 VIA KANNELA	87.50	87.50	9.00	9.00	0.00	0.00	0.00	0.00	0.00	0.00	0.00	0.00	
486464006	25801 VIA KANNELA	87.50	87.50	9.00	9.00	0.00	0.00	0.00	0.00	0.00	0.00	0.00	0.00	
486464007	25791 VIA KANNELA	87.50	87.50	9.00	9.00	0.00	0.00	0.00	0.00	0.00	0.00	0.00	0.00	
486464008	25781 VIA KANNELA	87.50	87.50	9.00	9.00	0.00	0.00	0.00	0.00	0.00	0.00	0.00	0.00	

MORENO VALLEY COMMUNITY SERVICES DISTRICT
FISCAL YEAR 2015/16 MAXIMUM AND APPLIED PARCEL TAXES/CHARGES

ASSESSOR'S PARCEL NUMBER	SITUS ADDRESS	ZONE A		ZONE C		ZONE D		ZONE E		ZONE M		ZONE S		TRACT NUMBER
		MAXIMUM	APPLIED	MAXIMUM	APPLIED	MAXIMUM	APPLIED	MAXIMUM	APPLIED	MAXIMUM	APPLIED	MAXIMUM	APPLIED	
486464009	25771 VIA KANNELA	87.50	87.50	9.00	9.00	0.00	0.00	0.00	0.00	0.00	0.00	0.00	0.00	
486464010	25761 VIA KANNELA	87.50	87.50	9.00	9.00	0.00	0.00	0.00	0.00	0.00	0.00	0.00	0.00	
486464011	25751 VIA KANNELA	87.50	87.50	9.00	9.00	0.00	0.00	0.00	0.00	0.00	0.00	0.00	0.00	
486464012	25741 VIA KANNELA	87.50	87.50	9.00	9.00	0.00	0.00	0.00	0.00	0.00	0.00	0.00	0.00	
486464013	25731 VIA KANNELA	87.50	87.50	9.00	9.00	0.00	0.00	0.00	0.00	0.00	0.00	0.00	0.00	
486464014	25721 VIA KANNELA	87.50	87.50	9.00	9.00	0.00	0.00	0.00	0.00	0.00	0.00	0.00	0.00	
486464015	25711 VIA KANNELA	87.50	87.50	9.00	9.00	0.00	0.00	0.00	0.00	0.00	0.00	0.00	0.00	
486464016	25701 VIA KANNELA	87.50	87.50	9.00	9.00	0.00	0.00	0.00	0.00	0.00	0.00	0.00	0.00	
486464017	25691 VIA KANNELA	87.50	87.50	9.00	9.00	0.00	0.00	0.00	0.00	0.00	0.00	0.00	0.00	
486470001	16140 VIA ULTIMO	87.50	87.50	9.00	9.00	0.00	0.00	0.00	0.00	0.00	0.00	0.00	0.00	
486470002	16132 VIA ULTIMO	87.50	87.50	9.00	9.00	0.00	0.00	0.00	0.00	0.00	0.00	0.00	0.00	
486470003	16124 VIA ULTIMO	87.50	87.50	9.00	9.00	0.00	0.00	0.00	0.00	0.00	0.00	0.00	0.00	
486470004	16116 VIA ULTIMO	87.50	87.50	9.00	9.00	0.00	0.00	0.00	0.00	0.00	0.00	0.00	0.00	
486470005	16108 VIA ULTIMO	87.50	87.50	9.00	9.00	0.00	0.00	0.00	0.00	0.00	0.00	0.00	0.00	
486470006	16100 VIA ULTIMO	87.50	87.50	9.00	9.00	0.00	0.00	0.00	0.00	0.00	0.00	0.00	0.00	
486470007	16092 VIA ULTIMO	87.50	87.50	9.00	9.00	0.00	0.00	0.00	0.00	0.00	0.00	0.00	0.00	
486470008	16084 VIA ULTIMO	87.50	87.50	9.00	9.00	0.00	0.00	0.00	0.00	0.00	0.00	0.00	0.00	
486470009	16076 VIA ULTIMO	87.50	87.50	9.00	9.00	0.00	0.00	0.00	0.00	0.00	0.00	0.00	0.00	
486470010	16068 VIA ULTIMO	87.50	87.50	9.00	9.00	0.00	0.00	0.00	0.00	0.00	0.00	0.00	0.00	
486470011	16060 VIA ULTIMO	87.50	87.50	9.00	9.00	0.00	0.00	0.00	0.00	0.00	0.00	0.00	0.00	
486470012	16052 VIA ULTIMO	87.50	87.50	9.00	9.00	0.00	0.00	0.00	0.00	0.00	0.00	0.00	0.00	
486470013	16044 VIA ULTIMO	87.50	87.50	9.00	9.00	0.00	0.00	0.00	0.00	0.00	0.00	0.00	0.00	
486470014	16036 VIA ULTIMO	87.50	87.50	9.00	9.00	0.00	0.00	0.00	0.00	0.00	0.00	0.00	0.00	
486470015	16028 VIA ULTIMO	87.50	87.50	9.00	9.00	0.00	0.00	0.00	0.00	0.00	0.00	0.00	0.00	
486470016	16020 VIA ULTIMO	87.50	87.50	9.00	9.00	0.00	0.00	0.00	0.00	0.00	0.00	0.00	0.00	
486470017	16012 VIA ULTIMO	87.50	87.50	9.00	9.00	0.00	0.00	0.00	0.00	0.00	0.00	0.00	0.00	
486470018	16009 PALOMINO LN	87.50	87.50	9.00	9.00	0.00	0.00	0.00	0.00	0.00	0.00	0.00	0.00	
486470019	16015 PALOMINO LN	87.50	87.50	9.00	9.00	0.00	0.00	0.00	0.00	0.00	0.00	0.00	0.00	
486470020	16021 PALOMINO LN	87.50	87.50	9.00	9.00	0.00	0.00	0.00	0.00	0.00	0.00	0.00	0.00	
486470021	16027 PALOMINO LN	87.50	87.50	9.00	9.00	0.00	0.00	0.00	0.00	0.00	0.00	0.00	0.00	
486470022	16033 PALOMINO LN	87.50	87.50	9.00	9.00	0.00	0.00	0.00	0.00	0.00	0.00	0.00	0.00	
486470023	16039 PALOMINO LN	87.50	87.50	9.00	9.00	0.00	0.00	0.00	0.00	0.00	0.00	0.00	0.00	
486470024	16045 PALOMINO LN	87.50	87.50	9.00	9.00	0.00	0.00	0.00	0.00	0.00	0.00	0.00	0.00	
486470025	16051 PALOMINO LN	87.50	87.50	9.00	9.00	0.00	0.00	0.00	0.00	0.00	0.00	0.00	0.00	
486470026	16057 PALOMINO LN	87.50	87.50	9.00	9.00	0.00	0.00	0.00	0.00	0.00	0.00	0.00	0.00	
486470027	16063 PALOMINO LN	87.50	87.50	9.00	9.00	0.00	0.00	0.00	0.00	0.00	0.00	0.00	0.00	
486470028	16069 PALOMINO LN	87.50	87.50	9.00	9.00	0.00	0.00	0.00	0.00	0.00	0.00	0.00	0.00	

MORENO VALLEY COMMUNITY SERVICES DISTRICT
FISCAL YEAR 2015/16 MAXIMUM AND APPLIED PARCEL TAXES/CHARGES

ASSESSOR'S PARCEL NUMBER	SITUS ADDRESS	ZONE A		ZONE C		ZONE D		ZONE E		ZONE M		ZONE S		TRACT NUMBER
		MAXIMUM	APPLIED	MAXIMUM	APPLIED	MAXIMUM	APPLIED	MAXIMUM	APPLIED	MAXIMUM	APPLIED	MAXIMUM	APPLIED	
486470029	16075 PALOMINO LN	87.50	87.50	9.00	9.00	0.00	0.00	0.00	0.00	0.00	0.00	0.00	0.00	
486470030	16081 PALOMINO LN	87.50	87.50	9.00	9.00	0.00	0.00	0.00	0.00	0.00	0.00	0.00	0.00	
486470031	16087 PALOMINO LN	87.50	87.50	9.00	9.00	0.00	0.00	0.00	0.00	0.00	0.00	0.00	0.00	
486470032		87.50	87.50	9.00	9.00	0.00	0.00	0.00	0.00	0.00	0.00	0.00	0.00	
486470033	16099 PALOMINO LN	87.50	87.50	9.00	9.00	0.00	0.00	0.00	0.00	0.00	0.00	0.00	0.00	
486470034	16105 PALOMINO LN	87.50	87.50	9.00	9.00	0.00	0.00	0.00	0.00	0.00	0.00	0.00	0.00	
486470035	16111 PALOMINO LN	87.50	87.50	9.00	9.00	0.00	0.00	0.00	0.00	0.00	0.00	0.00	0.00	
486470036	16117 PALOMINO LN	87.50	87.50	9.00	9.00	0.00	0.00	0.00	0.00	0.00	0.00	0.00	0.00	
486470037	16123 PALOMINO LN	87.50	87.50	9.00	9.00	0.00	0.00	0.00	0.00	0.00	0.00	0.00	0.00	
486470038	16129 PALOMINO LN	87.50	87.50	9.00	9.00	0.00	0.00	0.00	0.00	0.00	0.00	0.00	0.00	
486470039	16135 PALOMINO LN	87.50	87.50	9.00	9.00	0.00	0.00	0.00	0.00	0.00	0.00	0.00	0.00	
486470040	16141 PALOMINO LN	87.50	87.50	9.00	9.00	0.00	0.00	0.00	0.00	0.00	0.00	0.00	0.00	
486470041	16147 PALOMINO LN	87.50	87.50	9.00	9.00	0.00	0.00	0.00	0.00	0.00	0.00	0.00	0.00	
486471001	26150 CALLE AGUA	87.50	87.50	9.00	9.00	0.00	0.00	0.00	0.00	0.00	0.00	0.00	0.00	
486471002	26140 CALLE AGUA	87.50	87.50	9.00	9.00	0.00	0.00	0.00	0.00	0.00	0.00	0.00	0.00	
486471003	26130 CALLE AGUA	87.50	87.50	9.00	9.00	0.00	0.00	0.00	0.00	0.00	0.00	0.00	0.00	
486471004	26120 CALLE AGUA	87.50	87.50	9.00	9.00	0.00	0.00	0.00	0.00	0.00	0.00	0.00	0.00	
486471005	26110 CALLE AGUA	87.50	87.50	9.00	9.00	0.00	0.00	0.00	0.00	0.00	0.00	0.00	0.00	
486471006	16138 PALOMINO LN	87.50	87.50	9.00	9.00	0.00	0.00	0.00	0.00	0.00	0.00	0.00	0.00	
486471007	16132 PALOMINO LN	87.50	87.50	9.00	9.00	0.00	0.00	0.00	0.00	0.00	0.00	0.00	0.00	
486471008	16126 PALOMINO LN	87.50	87.50	9.00	9.00	0.00	0.00	0.00	0.00	0.00	0.00	0.00	0.00	
486471009	16120 PALOMINO LN	87.50	87.50	9.00	9.00	0.00	0.00	0.00	0.00	0.00	0.00	0.00	0.00	
486471010	16114 PALOMINO LN	87.50	87.50	9.00	9.00	0.00	0.00	0.00	0.00	0.00	0.00	0.00	0.00	
486471011	16086 PALOMINO LN	87.50	87.50	9.00	9.00	0.00	0.00	0.00	0.00	0.00	0.00	0.00	0.00	
486471012	16078 PALOMINO LN	87.50	87.50	9.00	9.00	0.00	0.00	0.00	0.00	0.00	0.00	0.00	0.00	
486471013	16072 PALOMINO LN	87.50	87.50	9.00	9.00	0.00	0.00	0.00	0.00	0.00	0.00	0.00	0.00	
486471014	16077 COYOTE SPRINGS CT	87.50	87.50	9.00	9.00	0.00	0.00	0.00	0.00	0.00	0.00	0.00	0.00	
486471015	16083 COYOTE SPRINGS CT	87.50	87.50	9.00	9.00	0.00	0.00	0.00	0.00	0.00	0.00	0.00	0.00	
486471016	16089 COYOTE SPRINGS CT	87.50	87.50	9.00	9.00	0.00	0.00	0.00	0.00	0.00	0.00	0.00	0.00	
486471017	16098 COYOTE SPRINGS CT	87.50	87.50	9.00	9.00	0.00	0.00	0.00	0.00	0.00	0.00	0.00	0.00	
486471018	16090 COYOTE SPRINGS CT	87.50	87.50	9.00	9.00	0.00	0.00	0.00	0.00	0.00	0.00	0.00	0.00	
486471019	16082 COYOTE SPRINGS CT	87.50	87.50	9.00	9.00	0.00	0.00	0.00	0.00	0.00	0.00	0.00	0.00	
486471020	16074 COYOTE SPRINGS CT	87.50	87.50	9.00	9.00	0.00	0.00	0.00	0.00	0.00	0.00	0.00	0.00	
486471021	16066 COYOTE SPRINGS CT	87.50	87.50	9.00	9.00	0.00	0.00	0.00	0.00	0.00	0.00	0.00	0.00	
486471022	16060 PALOMINO LN	87.50	87.50	9.00	9.00	0.00	0.00	0.00	0.00	0.00	0.00	0.00	0.00	
486471023	16054 PALOMINO LN	87.50	87.50	9.00	9.00	0.00	0.00	0.00	0.00	0.00	0.00	0.00	0.00	
486471024	16046 PALOMINO LN	87.50	87.50	9.00	9.00	0.00	0.00	0.00	0.00	0.00	0.00	0.00	0.00	

MORENO VALLEY COMMUNITY SERVICES DISTRICT
FISCAL YEAR 2015/16 MAXIMUM AND APPLIED PARCEL TAXES/CHARGES

ASSESSOR'S PARCEL NUMBER	SITUS ADDRESS	ZONE A		ZONE C		ZONE D		ZONE E		ZONE M		ZONE S		TRACT NUMBER
		MAXIMUM	APPLIED	MAXIMUM	APPLIED	MAXIMUM	APPLIED	MAXIMUM	APPLIED	MAXIMUM	APPLIED	MAXIMUM	APPLIED	
486471025	16040 PALOMINO LN	87.50	87.50	9.00	9.00	0.00	0.00	0.00	0.00	0.00	0.00	0.00	0.00	
486471026	16034 PALOMINO LN	87.50	87.50	9.00	9.00	0.00	0.00	0.00	0.00	0.00	0.00	0.00	0.00	
486471027	16049 VIA ULTIMO	87.50	87.50	9.00	9.00	0.00	0.00	0.00	0.00	0.00	0.00	0.00	0.00	
486471028	16061 VIA ULTIMO	87.50	87.50	9.00	9.00	0.00	0.00	0.00	0.00	0.00	0.00	0.00	0.00	
486471029	16071 VIA ULTIMO	87.50	87.50	9.00	9.00	0.00	0.00	0.00	0.00	0.00	0.00	0.00	0.00	
486471030	16081 VIA ULTIMO	87.50	87.50	9.00	9.00	0.00	0.00	0.00	0.00	0.00	0.00	0.00	0.00	
486471031	16091 VIA ULTIMO	87.50	87.50	9.00	9.00	0.00	0.00	0.00	0.00	0.00	0.00	0.00	0.00	
486471032	16101 VIA ULTIMO	87.50	87.50	9.00	9.00	0.00	0.00	0.00	0.00	0.00	0.00	0.00	0.00	
486471033	16109 VIA ULTIMO	87.50	87.50	9.00	9.00	0.00	0.00	0.00	0.00	0.00	0.00	0.00	0.00	
486471034	16117 VIA ULTIMO	87.50	87.50	9.00	9.00	0.00	0.00	0.00	0.00	0.00	0.00	0.00	0.00	
486471035	16127 VIA ULTIMO	87.50	87.50	9.00	9.00	0.00	0.00	0.00	0.00	0.00	0.00	0.00	0.00	
486471036	16137 VIA ULTIMO	87.50	87.50	9.00	9.00	0.00	0.00	0.00	0.00	0.00	0.00	0.00	0.00	
486480001	16010 EDGEWATER LN	87.50	87.50	9.00	9.00	0.00	0.00	0.00	0.00	0.00	0.00	0.00	0.00	
486480002	16020 EDGEWATER LN	87.50	87.50	9.00	9.00	0.00	0.00	0.00	0.00	0.00	0.00	0.00	0.00	
486480003	16030 EDGEWATER LN	87.50	87.50	9.00	9.00	0.00	0.00	0.00	0.00	0.00	0.00	0.00	0.00	
486480004	16040 EDGEWATER LN	87.50	87.50	9.00	9.00	0.00	0.00	0.00	0.00	0.00	0.00	0.00	0.00	
486480005	16050 EDGEWATER LN	87.50	87.50	9.00	9.00	0.00	0.00	0.00	0.00	0.00	0.00	0.00	0.00	
486480006	16060 EDGEWATER LN	87.50	87.50	9.00	9.00	0.00	0.00	0.00	0.00	0.00	0.00	0.00	0.00	
486480007	16070 EDGEWATER LN	87.50	87.50	9.00	9.00	0.00	0.00	0.00	0.00	0.00	0.00	0.00	0.00	
486480008	16080 EDGEWATER LN	87.50	87.50	9.00	9.00	0.00	0.00	0.00	0.00	0.00	0.00	0.00	0.00	
486480009	25885 LAKE SHORE LN	87.50	87.50	9.00	9.00	0.00	0.00	0.00	0.00	0.00	0.00	0.00	0.00	
486480010	25875 LAKE SHORE LN	87.50	87.50	9.00	9.00	0.00	0.00	0.00	0.00	0.00	0.00	0.00	0.00	
486480011	25865 LAKE SHORE LN	87.50	87.50	9.00	9.00	0.00	0.00	0.00	0.00	0.00	0.00	0.00	0.00	
486480012	25855 LAKE SHORE LN	87.50	87.50	9.00	9.00	0.00	0.00	0.00	0.00	0.00	0.00	0.00	0.00	
486480013	25845 LAKE SHORE LN	87.50	87.50	9.00	9.00	0.00	0.00	0.00	0.00	0.00	0.00	0.00	0.00	
486480014	16078 PENINSULA CT	87.50	87.50	9.00	9.00	0.00	0.00	0.00	0.00	0.00	0.00	0.00	0.00	
486480015	16088 PENINSULA CT	87.50	87.50	9.00	9.00	0.00	0.00	0.00	0.00	0.00	0.00	0.00	0.00	
486480016	16098 PENINSULA CT	87.50	87.50	9.00	9.00	0.00	0.00	0.00	0.00	0.00	0.00	0.00	0.00	
486480017	16095 PENINSULA CT	87.50	87.50	9.00	9.00	0.00	0.00	0.00	0.00	0.00	0.00	0.00	0.00	
486480018	16085 PENINSULA CT	87.50	87.50	9.00	9.00	0.00	0.00	0.00	0.00	0.00	0.00	0.00	0.00	
486480019	16075 PENINSULA CT	87.50	87.50	9.00	9.00	0.00	0.00	0.00	0.00	0.00	0.00	0.00	0.00	
486480020	16065 PENINSULA CT	87.50	87.50	9.00	9.00	0.00	0.00	0.00	0.00	0.00	0.00	0.00	0.00	
486480021	16055 PENINSULA CT	87.50	87.50	9.00	9.00	0.00	0.00	0.00	0.00	0.00	0.00	0.00	0.00	
486480022	16045 PENINSULA CT	87.50	87.50	9.00	9.00	0.00	0.00	0.00	0.00	0.00	0.00	0.00	0.00	
486480023	16035 PENINSULA CT	87.50	87.50	9.00	9.00	0.00	0.00	0.00	0.00	0.00	0.00	0.00	0.00	
486480024	16025 PENINSULA CT	87.50	87.50	9.00	9.00	0.00	0.00	0.00	0.00	0.00	0.00	0.00	0.00	
486480025	16015 PENINSULA CT	87.50	87.50	9.00	9.00	0.00	0.00	0.00	0.00	0.00	0.00	0.00	0.00	

MORENO VALLEY COMMUNITY SERVICES DISTRICT
FISCAL YEAR 2015/16 MAXIMUM AND APPLIED PARCEL TAXES/CHARGES

ASSESSOR'S PARCEL NUMBER	SITUS ADDRESS	ZONE A		ZONE C		ZONE D		ZONE E		ZONE M		ZONE S		TRACT NUMBER
		MAXIMUM	APPLIED	MAXIMUM	APPLIED	MAXIMUM	APPLIED	MAXIMUM	APPLIED	MAXIMUM	APPLIED	MAXIMUM	APPLIED	
486480026	16005 PENINSULA CT	87.50	87.50	9.00	9.00	0.00	0.00	0.00	0.00	0.00	0.00	0.00	0.00	
486480027	16013 PELICAN LN	87.50	87.50	9.00	9.00	0.00	0.00	0.00	0.00	0.00	0.00	0.00	0.00	30708
486480028	16023 PELICAN LN	87.50	87.50	9.00	9.00	0.00	0.00	0.00	0.00	0.00	0.00	0.00	0.00	30708
486480029	25932 SOARING SEAGULL LN	87.50	87.50	9.00	9.00	0.00	0.00	0.00	0.00	0.00	0.00	0.00	0.00	30708
486480030	25924 SOARING SEAGULL LN	87.50	87.50	9.00	9.00	0.00	0.00	0.00	0.00	0.00	0.00	0.00	0.00	30708
486480031	25913 SOARING SEAGULL LN	87.50	87.50	9.00	9.00	0.00	0.00	0.00	0.00	0.00	0.00	0.00	0.00	30708
486480032	25921 SOARING SEAGULL LN	87.50	87.50	9.00	9.00	0.00	0.00	0.00	0.00	0.00	0.00	0.00	0.00	30708
486480033	25929 SOARING SEAGULL LN	87.50	87.50	9.00	9.00	0.00	0.00	0.00	0.00	0.00	0.00	0.00	0.00	30708
486480034	25937 SOARING SEAGULL LN	87.50	87.50	9.00	9.00	0.00	0.00	0.00	0.00	0.00	0.00	0.00	0.00	30708
486480035	25945 SOARING SEAGULL LN	87.50	87.50	9.00	9.00	0.00	0.00	0.00	0.00	0.00	0.00	0.00	0.00	30708
486480036	25953 SOARING SEAGULL LN	87.50	87.50	9.00	9.00	0.00	0.00	0.00	0.00	0.00	0.00	0.00	0.00	30708
486480037	25961 SOARING SEAGULL LN	87.50	87.50	9.00	9.00	0.00	0.00	0.00	0.00	0.00	0.00	0.00	0.00	30708
486480038	25969 SOARING SEAGULL LN	87.50	87.50	9.00	9.00	0.00	0.00	0.00	0.00	0.00	0.00	0.00	0.00	30708
486480039	25977 SOARING SEAGULL LN	87.50	87.50	9.00	9.00	0.00	0.00	0.00	0.00	0.00	0.00	0.00	0.00	30708
486480040	25985 SOARING SEAGULL LN	87.50	87.50	9.00	9.00	0.00	0.00	0.00	0.00	0.00	0.00	0.00	0.00	30708
486480041	25993 SOARING SEAGULL LN	87.50	87.50	9.00	9.00	0.00	0.00	0.00	0.00	0.00	0.00	0.00	0.00	30708
486480042	25972 SOARING SEAGULL LN	87.50	87.50	9.00	9.00	0.00	0.00	0.00	0.00	0.00	0.00	0.00	0.00	30708
486480043	25964 SOARING SEAGULL LN	87.50	87.50	9.00	9.00	0.00	0.00	0.00	0.00	0.00	0.00	0.00	0.00	30708
486480044	16008 PELICAN LN	87.50	87.50	9.00	9.00	0.00	0.00	0.00	0.00	0.00	0.00	0.00	0.00	30708
486480045	16018 PELICAN LN	87.50	87.50	9.00	9.00	0.00	0.00	0.00	0.00	0.00	0.00	0.00	0.00	30708
486480046	16028 PELICAN LN	87.50	87.50	9.00	9.00	0.00	0.00	0.00	0.00	0.00	0.00	0.00	0.00	30708
486481001	25830 SHORELINE ST	87.50	87.50	9.00	9.00	0.00	0.00	0.00	0.00	0.00	0.00	0.00	0.00	
486481002	25840 SHORELINE ST	87.50	87.50	9.00	9.00	0.00	0.00	0.00	0.00	0.00	0.00	0.00	0.00	
486481003	25850 SHORELINE ST	87.50	87.50	9.00	9.00	0.00	0.00	0.00	0.00	0.00	0.00	0.00	0.00	
486481004	25860 SHORELINE ST	87.50	87.50	9.00	9.00	0.00	0.00	0.00	0.00	0.00	0.00	0.00	0.00	
486481005	25870 SHORELINE ST	87.50	87.50	9.00	9.00	0.00	0.00	0.00	0.00	0.00	0.00	0.00	0.00	
486481006	25880 SHORELINE ST	87.50	87.50	9.00	9.00	0.00	0.00	0.00	0.00	0.00	0.00	0.00	0.00	
486482001	25879 SHORELINE ST	87.50	87.50	9.00	9.00	0.00	0.00	0.00	0.00	0.00	0.00	0.00	0.00	
486482002	25869 SHORELINE ST	87.50	87.50	9.00	9.00	0.00	0.00	0.00	0.00	0.00	0.00	0.00	0.00	
486482003	25859 SHORELINE ST	87.50	87.50	9.00	9.00	0.00	0.00	0.00	0.00	0.00	0.00	0.00	0.00	
486482004	25849 SHORELINE ST	87.50	87.50	9.00	9.00	0.00	0.00	0.00	0.00	0.00	0.00	0.00	0.00	
486482005	25839 SHORELINE ST	87.50	87.50	9.00	9.00	0.00	0.00	0.00	0.00	0.00	0.00	0.00	0.00	
486482006	25829 SHORELINE ST	87.50	87.50	9.00	9.00	0.00	0.00	0.00	0.00	0.00	0.00	0.00	0.00	
486482007	25826 LAKE SHORE LN	87.50	87.50	9.00	9.00	0.00	0.00	0.00	0.00	0.00	0.00	0.00	0.00	
486482008	25836 LAKE SHORE LN	87.50	87.50	9.00	9.00	0.00	0.00	0.00	0.00	0.00	0.00	0.00	0.00	
486482009	25846 LAKE SHORE LN	87.50	87.50	9.00	9.00	0.00	0.00	0.00	0.00	0.00	0.00	0.00	0.00	
486482010	25856 LAKE SHORE LN	87.50	87.50	9.00	9.00	0.00	0.00	0.00	0.00	0.00	0.00	0.00	0.00	

MORENO VALLEY COMMUNITY SERVICES DISTRICT
FISCAL YEAR 2015/16 MAXIMUM AND APPLIED PARCEL TAXES/CHARGES

ASSESSOR'S PARCEL NUMBER	SITUS ADDRESS	ZONE A		ZONE C		ZONE D		ZONE E		ZONE M		ZONE S		TRACT NUMBER
		MAXIMUM	APPLIED	MAXIMUM	APPLIED	MAXIMUM	APPLIED	MAXIMUM	APPLIED	MAXIMUM	APPLIED	MAXIMUM	APPLIED	
486482011	25866 LAKE SHORE LN	87.50	87.50	9.00	9.00	0.00	0.00	0.00	0.00	0.00	0.00	0.00	0.00	
486482012	25876 LAKE SHORE LN	87.50	87.50	9.00	9.00	0.00	0.00	0.00	0.00	0.00	0.00	0.00	0.00	
486490001	27129 DAMASCUS RD	87.50	87.50	9.00	9.00	0.00	0.00	0.00	0.00	0.00	0.00	0.00	0.00	31128
486490002	27115 DAMASCUS RD	87.50	87.50	9.00	9.00	0.00	0.00	0.00	0.00	0.00	0.00	0.00	0.00	31128
486490003	27101 DAMASCUS RD	87.50	87.50	9.00	9.00	0.00	0.00	0.00	0.00	0.00	0.00	0.00	0.00	31128
486490004	27087 DAMASCUS RD	87.50	87.50	9.00	9.00	0.00	0.00	0.00	0.00	0.00	0.00	0.00	0.00	31128
486490005	27073 DAMASCUS RD	87.50	87.50	9.00	9.00	0.00	0.00	0.00	0.00	0.00	0.00	0.00	0.00	31128
486490006	27059 DAMASCUS RD	87.50	87.50	9.00	9.00	0.00	0.00	0.00	0.00	0.00	0.00	0.00	0.00	31128
486490007	27045 DAMASCUS RD	87.50	87.50	9.00	9.00	0.00	0.00	0.00	0.00	0.00	0.00	0.00	0.00	31128
486490008	27031 DAMASCUS RD	87.50	87.50	9.00	9.00	0.00	0.00	0.00	0.00	0.00	0.00	0.00	0.00	31128
486490009	27017 DAMASCUS RD	87.50	87.50	9.00	9.00	0.00	0.00	0.00	0.00	0.00	0.00	0.00	0.00	31128
486490010	14711 ROUND LEAF RD	87.50	87.50	9.00	9.00	0.00	0.00	0.00	0.00	0.00	0.00	0.00	0.00	31128
486490011	14699 ROUND LEAF RD	87.50	87.50	9.00	9.00	0.00	0.00	0.00	0.00	0.00	0.00	0.00	0.00	31128
486490012	14687 ROUND LEAF RD	87.50	87.50	9.00	9.00	0.00	0.00	0.00	0.00	0.00	0.00	0.00	0.00	31128
486490013	14675 ROUND LEAF RD	87.50	87.50	9.00	9.00	0.00	0.00	0.00	0.00	0.00	0.00	0.00	0.00	31128
486490014	14663 ROUND LEAF RD	87.50	87.50	9.00	9.00	0.00	0.00	0.00	0.00	0.00	0.00	0.00	0.00	31128
486490015	14651 ROUND LEAF RD	87.50	87.50	9.00	9.00	0.00	0.00	0.00	0.00	0.00	0.00	0.00	0.00	31128
486490016	14656 ROUND LEAF RD	87.50	87.50	9.00	9.00	0.00	0.00	0.00	0.00	0.00	0.00	0.00	0.00	31128
486490017	14668 ROUND LEAF RD	87.50	87.50	9.00	9.00	0.00	0.00	0.00	0.00	0.00	0.00	0.00	0.00	31128
486490018	14680 ROUND LEAF RD	87.50	87.50	9.00	9.00	0.00	0.00	0.00	0.00	0.00	0.00	0.00	0.00	31128
486490019	14677 LEMON GUM CT	87.50	87.50	9.00	9.00	0.00	0.00	0.00	0.00	0.00	0.00	0.00	0.00	31128
486490020	14665 LEMON GUM CT	87.50	87.50	9.00	9.00	0.00	0.00	0.00	0.00	0.00	0.00	0.00	0.00	31128
486490021	14653 LEMON GUM CT	87.50	87.50	9.00	9.00	0.00	0.00	0.00	0.00	0.00	0.00	0.00	0.00	31128
486490022	14664 LEMON GUM CT	87.50	87.50	9.00	9.00	0.00	0.00	0.00	0.00	0.00	0.00	0.00	0.00	31128
486490023	27108 BIG HORN AVE	87.50	87.50	9.00	9.00	0.00	0.00	0.00	0.00	0.00	0.00	0.00	0.00	31128
486490024	27132 BIG HORN AVE	87.50	87.50	9.00	9.00	0.00	0.00	0.00	0.00	0.00	0.00	0.00	0.00	31128
486490025	27144 BIG HORN AVE	87.50	87.50	9.00	9.00	0.00	0.00	0.00	0.00	0.00	0.00	0.00	0.00	31128
486490026	27156 BARK LN	87.50	87.50	9.00	9.00	0.00	0.00	0.00	0.00	0.00	0.00	0.00	0.00	31128
486490027	27162 BARK LN	87.50	87.50	9.00	9.00	0.00	0.00	0.00	0.00	0.00	0.00	0.00	0.00	31128
486490028	27168 BARK LN	87.50	87.50	9.00	9.00	0.00	0.00	0.00	0.00	0.00	0.00	0.00	0.00	31128
486490029	27174 BARK LN	87.50	87.50	9.00	9.00	0.00	0.00	0.00	0.00	0.00	0.00	0.00	0.00	31128
486490030	27188 BARK LN	87.50	87.50	9.00	9.00	0.00	0.00	0.00	0.00	0.00	0.00	0.00	0.00	31128
486490031	27202 BARK LN	87.50	87.50	9.00	9.00	0.00	0.00	0.00	0.00	0.00	0.00	0.00	0.00	31128
486490032	27216 BARK LN	87.50	87.50	9.00	9.00	0.00	0.00	0.00	0.00	0.00	0.00	0.00	0.00	31128
486491001	27217 BARK LN	87.50	87.50	9.00	9.00	0.00	0.00	0.00	0.00	0.00	0.00	0.00	0.00	31128
486491002	27203 BARK LN	87.50	87.50	9.00	9.00	0.00	0.00	0.00	0.00	0.00	0.00	0.00	0.00	31128
486491003	27189 BARK LN	87.50	87.50	9.00	9.00	0.00	0.00	0.00	0.00	0.00	0.00	0.00	0.00	31128

MORENO VALLEY COMMUNITY SERVICES DISTRICT
FISCAL YEAR 2015/16 MAXIMUM AND APPLIED PARCEL TAXES/CHARGES

ASSESSOR'S PARCEL NUMBER	SITUS ADDRESS	ZONE A		ZONE C		ZONE D		ZONE E		ZONE M		ZONE S		TRACT NUMBER
		MAXIMUM	APPLIED	MAXIMUM	APPLIED	MAXIMUM	APPLIED	MAXIMUM	APPLIED	MAXIMUM	APPLIED	MAXIMUM	APPLIED	
486491004	27175 BARK LN	87.50	87.50	9.00	9.00	0.00	0.00	0.00	0.00	0.00	0.00	0.00	0.00	31128
486491005	27176 BIG HORN AVE	87.50	87.50	9.00	9.00	0.00	0.00	0.00	0.00	0.00	0.00	0.00	0.00	31128
486491006	27190 BIG HORN AVE	87.50	87.50	9.00	9.00	0.00	0.00	0.00	0.00	0.00	0.00	0.00	0.00	31128
486491007	27204 BIG HORN AVE	87.50	87.50	9.00	9.00	0.00	0.00	0.00	0.00	0.00	0.00	0.00	0.00	31128
486491008	27218 BIG HORN AVE	87.50	87.50	9.00	9.00	0.00	0.00	0.00	0.00	0.00	0.00	0.00	0.00	31128
486492001	27253 BIG HORN AVE	87.50	87.50	9.00	9.00	0.00	0.00	0.00	0.00	0.00	0.00	0.00	0.00	31128
486492002	27239 BIG HORN AVE	87.50	87.50	9.00	9.00	0.00	0.00	0.00	0.00	0.00	0.00	0.00	0.00	31128
486492003	27225 BIG HORN AVE	87.50	87.50	9.00	9.00	0.00	0.00	0.00	0.00	0.00	0.00	0.00	0.00	31128
486492004	27211 BIG HORN AVE	87.50	87.50	9.00	9.00	0.00	0.00	0.00	0.00	0.00	0.00	0.00	0.00	31128
486492005	27197 BIG HORN AVE	87.50	87.50	9.00	9.00	0.00	0.00	0.00	0.00	0.00	0.00	0.00	0.00	31128
486492006	27183 BIG HORN AVE	87.50	87.50	9.00	9.00	0.00	0.00	0.00	0.00	0.00	0.00	0.00	0.00	31128
486492007	27169 BIG HORN AVE	87.50	87.50	9.00	9.00	0.00	0.00	0.00	0.00	0.00	0.00	0.00	0.00	31128
486492008	27155 BIG HORN AVE	87.50	87.50	9.00	9.00	0.00	0.00	0.00	0.00	0.00	0.00	0.00	0.00	31128
486492009	27141 BIG HORN AVE	87.50	87.50	9.00	9.00	0.00	0.00	0.00	0.00	0.00	0.00	0.00	0.00	31128
486492010	27127 BIG HORN AVE	87.50	87.50	9.00	9.00	0.00	0.00	0.00	0.00	0.00	0.00	0.00	0.00	31128
486492011	27113 BIG HORN AVE	87.50	87.50	9.00	9.00	0.00	0.00	0.00	0.00	0.00	0.00	0.00	0.00	31128
486492012	27099 BIG HORN AVE	87.50	87.50	9.00	9.00	0.00	0.00	0.00	0.00	0.00	0.00	0.00	0.00	31128
486492013	27085 BIG HORN AVE	87.50	87.50	9.00	9.00	0.00	0.00	0.00	0.00	0.00	0.00	0.00	0.00	31128
486492014	27071 BIG HORN AVE	87.50	87.50	9.00	9.00	0.00	0.00	0.00	0.00	0.00	0.00	0.00	0.00	31128
486492015	14702 ROUND LEAF RD	87.50	87.50	9.00	9.00	0.00	0.00	0.00	0.00	0.00	0.00	0.00	0.00	31128
486492016	14714 ROUND LEAF RD	87.50	87.50	9.00	9.00	0.00	0.00	0.00	0.00	0.00	0.00	0.00	0.00	31128
486492017	14726 ROUND LEAF RD	87.50	87.50	9.00	9.00	0.00	0.00	0.00	0.00	0.00	0.00	0.00	0.00	31128
486492018	27070 DELPHINIUM AVE	87.50	87.50	9.00	9.00	0.00	0.00	0.00	0.00	0.00	0.00	0.00	0.00	31128
486492019	27084 DELPHINIUM AVE	87.50	87.50	9.00	9.00	0.00	0.00	0.00	0.00	0.00	0.00	0.00	0.00	31128
486492020	27098 DELPHINIUM AVE	87.50	87.50	9.00	9.00	0.00	0.00	0.00	0.00	0.00	0.00	0.00	0.00	31128
486492021	27112 DELPHINIUM AVE	87.50	87.50	9.00	9.00	0.00	0.00	0.00	0.00	0.00	0.00	0.00	0.00	31128
486492022	27126 DELPHINIUM AVE	87.50	87.50	9.00	9.00	0.00	0.00	0.00	0.00	0.00	0.00	0.00	0.00	31128
486492023	27140 DELPHINIUM AVE	87.50	87.50	9.00	9.00	0.00	0.00	0.00	0.00	0.00	0.00	0.00	0.00	31128
486492024	27154 DELPHINIUM AVE	87.50	87.50	9.00	9.00	0.00	0.00	0.00	0.00	0.00	0.00	0.00	0.00	31128
486492025	27168 DELPHINIUM AVE	87.50	87.50	9.00	9.00	0.00	0.00	0.00	0.00	0.00	0.00	0.00	0.00	31128
486492026	27182 DELPHINIUM AVE	87.50	87.50	9.00	9.00	0.00	0.00	0.00	0.00	0.00	0.00	0.00	0.00	31128
486492027	27196 DELPHINIUM AVE	87.50	87.50	9.00	9.00	0.00	0.00	0.00	0.00	0.00	0.00	0.00	0.00	31128
486492028	27210 DELPHINIUM AVE	87.50	87.50	9.00	9.00	0.00	0.00	0.00	0.00	0.00	0.00	0.00	0.00	31128
486492029	27224 DELPHINIUM AVE	87.50	87.50	9.00	9.00	0.00	0.00	0.00	0.00	0.00	0.00	0.00	0.00	31128
486492030	27238 DELPHINIUM AVE	87.50	87.50	9.00	9.00	0.00	0.00	0.00	0.00	0.00	0.00	0.00	0.00	31128
486492031	27252 DELPHINIUM AVE	87.50	87.50	9.00	9.00	0.00	0.00	0.00	0.00	0.00	0.00	0.00	0.00	31128
486493001	14624 SALT RIVER WAY	87.50	87.50	9.00	9.00	0.00	0.00	0.00	0.00	0.00	0.00	0.00	0.00	31128

MORENO VALLEY COMMUNITY SERVICES DISTRICT
FISCAL YEAR 2015/16 MAXIMUM AND APPLIED PARCEL TAXES/CHARGES

ASSESSOR'S PARCEL NUMBER	SITUS ADDRESS	ZONE A		ZONE C		ZONE D		ZONE E		ZONE M		ZONE S		TRACT NUMBER
		MAXIMUM	APPLIED	MAXIMUM	APPLIED	MAXIMUM	APPLIED	MAXIMUM	APPLIED	MAXIMUM	APPLIED	MAXIMUM	APPLIED	
486493002	14636 SALT RIVER WAY	87.50	87.50	9.00	9.00	0.00	0.00	0.00	0.00	0.00	0.00	0.00	0.00	31128
486493003	14648 SALT RIVER WAY	87.50	87.50	9.00	9.00	0.00	0.00	0.00	0.00	0.00	0.00	0.00	0.00	31128
486493004	14660 SALT RIVER WAY	87.50	87.50	9.00	9.00	0.00	0.00	0.00	0.00	0.00	0.00	0.00	0.00	31128
486493005	14672 SALT RIVER WAY	87.50	87.50	9.00	9.00	0.00	0.00	0.00	0.00	0.00	0.00	0.00	0.00	31128
486500001	27267 BIG HORN AVE	87.50	87.50	9.00	9.00	0.00	0.00	0.00	0.00	0.00	0.00	0.00	0.00	31128
486500002	27281 BIG HORN AVE	87.50	87.50	9.00	9.00	0.00	0.00	0.00	0.00	0.00	0.00	0.00	0.00	31128
486500003	27295 BIG HORN AVE	87.50	87.50	9.00	9.00	0.00	0.00	0.00	0.00	0.00	0.00	0.00	0.00	31128
486500004	27309 BIG HORN AVE	87.50	87.50	9.00	9.00	0.00	0.00	0.00	0.00	0.00	0.00	0.00	0.00	31128
486500005	27266 DELPHINIUM AVE	87.50	87.50	9.00	9.00	0.00	0.00	0.00	0.00	0.00	0.00	0.00	0.00	31128
486500006	27280 DELPHINIUM AVE	87.50	87.50	9.00	9.00	0.00	0.00	0.00	0.00	0.00	0.00	0.00	0.00	31128
486500007	27294 DELPHINIUM AVE	87.50	87.50	9.00	9.00	0.00	0.00	0.00	0.00	0.00	0.00	0.00	0.00	31128
486500008	27308 DELPHINIUM AVE	87.50	87.50	9.00	9.00	0.00	0.00	0.00	0.00	0.00	0.00	0.00	0.00	31128
486501001	14673 RED GUM ST	87.50	87.50	9.00	9.00	0.00	0.00	0.00	0.00	0.00	0.00	0.00	0.00	31128
486501002	14661 RED GUM ST	87.50	87.50	9.00	9.00	0.00	0.00	0.00	0.00	0.00	0.00	0.00	0.00	31128
486501003	14649 RED GUM ST	87.50	87.50	9.00	9.00	0.00	0.00	0.00	0.00	0.00	0.00	0.00	0.00	31128
486501004	14637 RED GUM ST	87.50	87.50	9.00	9.00	0.00	0.00	0.00	0.00	0.00	0.00	0.00	0.00	31128
486501005	14625 RED GUM ST	87.50	87.50	9.00	9.00	0.00	0.00	0.00	0.00	0.00	0.00	0.00	0.00	31128
486501006	14613 RED GUM ST	87.50	87.50	9.00	9.00	0.00	0.00	0.00	0.00	0.00	0.00	0.00	0.00	31128
486502001	14622 WILLOW LEAF RD	87.50	87.50	9.00	9.00	0.00	0.00	0.00	0.00	0.00	0.00	0.00	0.00	31128
486502002	14634 WILLOW LEAF RD	87.50	87.50	9.00	9.00	0.00	0.00	0.00	0.00	0.00	0.00	0.00	0.00	31128
486502003	14646 WILLOW LEAF RD	87.50	87.50	9.00	9.00	0.00	0.00	0.00	0.00	0.00	0.00	0.00	0.00	31128
486503001	27336 DELPHINIUM AVE	87.50	87.50	9.00	9.00	0.00	0.00	0.00	0.00	0.00	0.00	0.00	0.00	31128
486503002	27348 DELPHINIUM AVE	87.50	87.50	9.00	9.00	0.00	0.00	0.00	0.00	0.00	0.00	0.00	0.00	31128
486503003	27360 DELPHINIUM AVE	87.50	87.50	9.00	9.00	0.00	0.00	0.00	0.00	0.00	0.00	0.00	0.00	31128
486503004	27372 DELPHINIUM AVE	87.50	87.50	9.00	9.00	0.00	0.00	0.00	0.00	0.00	0.00	0.00	0.00	31128
486503005	27386 DELPHINIUM AVE	87.50	87.50	9.00	9.00	0.00	0.00	0.00	0.00	0.00	0.00	0.00	0.00	31128
486503006	27400 DELPHINIUM AVE	87.50	87.50	9.00	9.00	0.00	0.00	0.00	0.00	0.00	0.00	0.00	0.00	31128
486503007	27141 DELPHINIUM AVE	87.50	87.50	9.00	9.00	0.00	0.00	0.00	0.00	0.00	0.00	0.00	0.00	31128
486503008	27428 DELPHINIUM AVE	87.50	87.50	9.00	9.00	0.00	0.00	0.00	0.00	0.00	0.00	0.00	0.00	31128
486503009	27440 DELPHINIUM AVE	87.50	87.50	9.00	9.00	0.00	0.00	0.00	0.00	0.00	0.00	0.00	0.00	31128
486503010	27454 DELPHINIUM AVE	87.50	87.50	9.00	9.00	0.00	0.00	0.00	0.00	0.00	0.00	0.00	0.00	31128
486503011	27470 DELPHINIUM AVE	87.50	87.50	9.00	9.00	0.00	0.00	0.00	0.00	0.00	0.00	0.00	0.00	31128
486503012	14651 WILLOW LEAF RD	87.50	87.50	9.00	9.00	0.00	0.00	0.00	0.00	0.00	0.00	0.00	0.00	31128
486503013	14639 WILLOW LEAF RD	87.50	87.50	9.00	9.00	0.00	0.00	0.00	0.00	0.00	0.00	0.00	0.00	31128
486503014	14627 WILLOW LEAF RD	87.50	87.50	9.00	9.00	0.00	0.00	0.00	0.00	0.00	0.00	0.00	0.00	31128
486503015	14615 WILLOW LEAF RD	87.50	87.50	9.00	9.00	0.00	0.00	0.00	0.00	0.00	0.00	0.00	0.00	31128
486503016	14620 BIG HORN AVE	87.50	87.50	9.00	9.00	0.00	0.00	0.00	0.00	0.00	0.00	0.00	0.00	31128

MORENO VALLEY COMMUNITY SERVICES DISTRICT
FISCAL YEAR 2015/16 MAXIMUM AND APPLIED PARCEL TAXES/CHARGES

ASSESSOR'S PARCEL NUMBER	SITUS ADDRESS	ZONE A		ZONE C		ZONE D		ZONE E		ZONE M		ZONE S		TRACT NUMBER
		MAXIMUM	APPLIED	MAXIMUM	APPLIED	MAXIMUM	APPLIED	MAXIMUM	APPLIED	MAXIMUM	APPLIED	MAXIMUM	APPLIED	
486503017	27443 BIG HORN AVE	87.50	87.50	9.00	9.00	0.00	0.00	0.00	0.00	0.00	0.00	0.00	0.00	31128
486503018	27431 BIG HORN AVE	87.50	87.50	9.00	9.00	0.00	0.00	0.00	0.00	0.00	0.00	0.00	0.00	31128
486503019	27419 BIG HORN AVE	87.50	87.50	9.00	9.00	0.00	0.00	0.00	0.00	0.00	0.00	0.00	0.00	31128
486503020	27407 BIG HORN AVE	87.50	87.50	9.00	9.00	0.00	0.00	0.00	0.00	0.00	0.00	0.00	0.00	31128
486503021	27395 BIG HORN AVE	87.50	87.50	9.00	9.00	0.00	0.00	0.00	0.00	0.00	0.00	0.00	0.00	31128
486503022	27383 BIG HORN AVE	87.50	87.50	9.00	9.00	0.00	0.00	0.00	0.00	0.00	0.00	0.00	0.00	31128
486503023	27371 BIG HORN AVE	87.50	87.50	9.00	9.00	0.00	0.00	0.00	0.00	0.00	0.00	0.00	0.00	31128
486503024	27357 BIG HORN AVE	87.50	87.50	9.00	9.00	0.00	0.00	0.00	0.00	0.00	0.00	0.00	0.00	31128
486503025	27345 BIG HORN AVE	87.50	87.50	9.00	9.00	0.00	0.00	0.00	0.00	0.00	0.00	0.00	0.00	31128
486503026	27333 BIG HORN AVE	87.50	87.50	9.00	9.00	0.00	0.00	0.00	0.00	0.00	0.00	0.00	0.00	31128
486504001	14674 RED GUM ST	87.50	87.50	9.00	9.00	0.00	0.00	0.00	0.00	0.00	0.00	0.00	0.00	31128
486504002	14662 RED GUM ST	87.50	87.50	9.00	9.00	0.00	0.00	0.00	0.00	0.00	0.00	0.00	0.00	31128
486504003	14650 RED GUM ST	87.50	87.50	9.00	9.00	0.00	0.00	0.00	0.00	0.00	0.00	0.00	0.00	31128
486504004	14638 RED GUM LN	87.50	87.50	9.00	9.00	0.00	0.00	0.00	0.00	0.00	0.00	0.00	0.00	31128
486504005	14626 RED GUM ST	87.50	87.50	9.00	9.00	0.00	0.00	0.00	0.00	0.00	0.00	0.00	0.00	31128
486504006	14614 RED GUM ST	87.50	87.50	9.00	9.00	0.00	0.00	0.00	0.00	0.00	0.00	0.00	0.00	31128
486504007	27434 BIG HORN AVE	87.50	87.50	9.00	9.00	0.00	0.00	0.00	0.00	0.00	0.00	0.00	0.00	31128
486504008	27422 BIG HORN AVE	87.50	87.50	9.00	9.00	0.00	0.00	0.00	0.00	0.00	0.00	0.00	0.00	31128
486504009	27410 BIG HORN AVE	87.50	87.50	9.00	9.00	0.00	0.00	0.00	0.00	0.00	0.00	0.00	0.00	31128
486504010	14654 ROSEA CT	87.50	87.50	9.00	9.00	0.00	0.00	0.00	0.00	0.00	0.00	0.00	0.00	31128
486504011	14642 ROSEA CT	87.50	87.50	9.00	9.00	0.00	0.00	0.00	0.00	0.00	0.00	0.00	0.00	31128
486504012	14630 ROSEA CT	87.50	87.50	9.00	9.00	0.00	0.00	0.00	0.00	0.00	0.00	0.00	0.00	31128
486504013	14637 ROSEA CT	87.50	87.50	9.00	9.00	0.00	0.00	0.00	0.00	0.00	0.00	0.00	0.00	31128
486504014	14649 ROSEA CT	87.50	87.50	9.00	9.00	0.00	0.00	0.00	0.00	0.00	0.00	0.00	0.00	31128
486504015	14661 ROSEA CT	87.50	87.50	9.00	9.00	0.00	0.00	0.00	0.00	0.00	0.00	0.00	0.00	31128
486504016	27388 BIG HORN AVE	87.50	87.50	9.00	9.00	0.00	0.00	0.00	0.00	0.00	0.00	0.00	0.00	31128
486504017	27366 BIG HORN AVE	87.50	87.50	9.00	9.00	0.00	0.00	0.00	0.00	0.00	0.00	0.00	0.00	31128
486504018	27344 BIG HORN AVE	87.50	87.50	9.00	9.00	0.00	0.00	0.00	0.00	0.00	0.00	0.00	0.00	31128
486504019	27322 BIG HORN AVE	87.50	87.50	9.00	9.00	0.00	0.00	0.00	0.00	0.00	0.00	0.00	0.00	31128
486505001	27491 DELPHINIUM AVE	87.50	87.50	9.00	9.00	0.00	0.00	0.00	0.00	0.00	0.00	0.00	0.00	31128
486505002	27479 DELPHINIUM AVE	87.50	87.50	9.00	9.00	0.00	0.00	0.00	0.00	0.00	0.00	0.00	0.00	31128
486505003	27467 DELPHINIUM AVE	87.50	87.50	9.00	9.00	0.00	0.00	0.00	0.00	0.00	0.00	0.00	0.00	31128
486505004	27455 DELPHINIUM AVE	87.50	87.50	9.00	9.00	0.00	0.00	0.00	0.00	0.00	0.00	0.00	0.00	31128
486505005	27439 DELPHINIUM AVE	87.50	87.50	9.00	9.00	0.00	0.00	0.00	0.00	0.00	0.00	0.00	0.00	31128
486505006	27421 DELPHINIUM AVE	87.50	87.50	9.00	9.00	0.00	0.00	0.00	0.00	0.00	0.00	0.00	0.00	31128
486505007	27409 DELPHINIUM AVE	87.50	87.50	9.00	9.00	0.00	0.00	0.00	0.00	0.00	0.00	0.00	0.00	31128
486505008	27397 DELPHINIUM AVE	87.50	87.50	9.00	9.00	0.00	0.00	0.00	0.00	0.00	0.00	0.00	0.00	31128

MORENO VALLEY COMMUNITY SERVICES DISTRICT
FISCAL YEAR 2015/16 MAXIMUM AND APPLIED PARCEL TAXES/CHARGES

ASSESSOR'S PARCEL NUMBER	SITUS ADDRESS	ZONE A		ZONE C		ZONE D		ZONE E		ZONE M		ZONE S		TRACT NUMBER
		MAXIMUM	APPLIED	MAXIMUM	APPLIED	MAXIMUM	APPLIED	MAXIMUM	APPLIED	MAXIMUM	APPLIED	MAXIMUM	APPLIED	
486505009	14739 WHITE BOX LN	87.50	87.50	9.00	9.00	0.00	0.00	0.00	0.00	0.00	0.00	0.00	0.00	31128
486505010	14727 WHITE BOX LN	87.50	87.50	9.00	9.00	0.00	0.00	0.00	0.00	0.00	0.00	0.00	0.00	31128
486505011	14716 WHITE BOX LN	87.50	87.50	9.00	9.00	0.00	0.00	0.00	0.00	0.00	0.00	0.00	0.00	31128
486505012	14726 WHITE BOX LN	87.50	87.50	9.00	9.00	0.00	0.00	0.00	0.00	0.00	0.00	0.00	0.00	31128
486505013	14738 WHITE BOX LN	87.50	87.50	9.00	9.00	0.00	0.00	0.00	0.00	0.00	0.00	0.00	0.00	31128
486510001	14601 RED GUM ST	87.50	87.50	9.00	9.00	0.00	0.00	0.00	0.00	0.00	0.00	0.00	0.00	31128
486510002	14589 RED GUM ST	87.50	87.50	9.00	9.00	0.00	0.00	0.00	0.00	0.00	0.00	0.00	0.00	31128
486510003	27278 HONEY SCENTED RD	87.50	87.50	9.00	9.00	0.00	0.00	0.00	0.00	0.00	0.00	0.00	0.00	31128
486510004	27292 HONEY SCENTED RD	87.50	87.50	9.00	9.00	0.00	0.00	0.00	0.00	0.00	0.00	0.00	0.00	31128
486510005	27310 HONEY SCENTED RD	87.50	87.50	9.00	9.00	0.00	0.00	0.00	0.00	0.00	0.00	0.00	0.00	31128
486510006	27328 HONEY SCENTED RD	87.50	87.50	9.00	9.00	0.00	0.00	0.00	0.00	0.00	0.00	0.00	0.00	31128
486510007	27342 HONEY SCENTED RD	87.50	87.50	9.00	9.00	0.00	0.00	0.00	0.00	0.00	0.00	0.00	0.00	31128
486510008	27341 WILLOW LEAF RD	87.50	87.50	9.00	9.00	0.00	0.00	0.00	0.00	0.00	0.00	0.00	0.00	31128
486510009	27327 WILLOW LEAF RD	87.50	87.50	9.00	9.00	0.00	0.00	0.00	0.00	0.00	0.00	0.00	0.00	31128
486510010	27313 WILLOW LEAF RD	87.50	87.50	9.00	9.00	0.00	0.00	0.00	0.00	0.00	0.00	0.00	0.00	31128
486510011	27289 WILLOW LEAF RD	87.50	87.50	9.00	9.00	0.00	0.00	0.00	0.00	0.00	0.00	0.00	0.00	31128
486510012	27275 WILLOW LEAF RD	87.50	87.50	9.00	9.00	0.00	0.00	0.00	0.00	0.00	0.00	0.00	0.00	31128
486510013	27261 WILLOW LEAF RD	87.50	87.50	9.00	9.00	0.00	0.00	0.00	0.00	0.00	0.00	0.00	0.00	31128
486510014	27262 WILLOW LEAF RD	87.50	87.50	9.00	9.00	0.00	0.00	0.00	0.00	0.00	0.00	0.00	0.00	31128
486510015	27276 WILLOW LEAF RD	87.50	87.50	9.00	9.00	0.00	0.00	0.00	0.00	0.00	0.00	0.00	0.00	31128
486510016	27290 WILLOW LEAF RD	87.50	87.50	9.00	9.00	0.00	0.00	0.00	0.00	0.00	0.00	0.00	0.00	31128
486510017	27314 WILLOW LEAF RD	87.50	87.50	9.00	9.00	0.00	0.00	0.00	0.00	0.00	0.00	0.00	0.00	31128
486510018	27328 WILLOW LEAF RD	87.50	87.50	9.00	9.00	0.00	0.00	0.00	0.00	0.00	0.00	0.00	0.00	31128
486510019	27340 WILLOW LEAF RD	87.50	87.50	9.00	9.00	0.00	0.00	0.00	0.00	0.00	0.00	0.00	0.00	31128
486510020	27352 WILLOW LEAF RD	87.50	87.50	9.00	9.00	0.00	0.00	0.00	0.00	0.00	0.00	0.00	0.00	31128
486510021	27368 WILLOW LEAF RD	87.50	87.50	9.00	9.00	0.00	0.00	0.00	0.00	0.00	0.00	0.00	0.00	31128
486510022	27380 WILLOW LEAF RD	87.50	87.50	9.00	9.00	0.00	0.00	0.00	0.00	0.00	0.00	0.00	0.00	31128
486511001	27404 WILLOW LEAF RD	87.50	87.50	9.00	9.00	0.00	0.00	0.00	0.00	0.00	0.00	0.00	0.00	31128
486511002	27416 WILLOW LEAF RD	87.50	87.50	9.00	9.00	0.00	0.00	0.00	0.00	0.00	0.00	0.00	0.00	31128
486511003	27428 WILLOW LEAF RD	87.50	87.50	9.00	9.00	0.00	0.00	0.00	0.00	0.00	0.00	0.00	0.00	31128
486511004	27440 WILLOW LEAF RD	87.50	87.50	9.00	9.00	0.00	0.00	0.00	0.00	0.00	0.00	0.00	0.00	31128
486511005	27452 WILLOW LEAF RD	87.50	87.50	9.00	9.00	0.00	0.00	0.00	0.00	0.00	0.00	0.00	0.00	31128
486511006	27468 AROMATIC CT	87.50	87.50	9.00	9.00	0.00	0.00	0.00	0.00	0.00	0.00	0.00	0.00	31128
486511007	27480 AROMATIC CT	87.50	87.50	9.00	9.00	0.00	0.00	0.00	0.00	0.00	0.00	0.00	0.00	31128
486511008	27492 AROMATIC CT	87.50	87.50	9.00	9.00	0.00	0.00	0.00	0.00	0.00	0.00	0.00	0.00	31128
486511009	14562 WILLOW LEAF RD	87.50	87.50	9.00	9.00	0.00	0.00	0.00	0.00	0.00	0.00	0.00	0.00	31128
486511010	14574 WILLOW LEAF RD	87.50	87.50	9.00	9.00	0.00	0.00	0.00	0.00	0.00	0.00	0.00	0.00	31128

MORENO VALLEY COMMUNITY SERVICES DISTRICT
FISCAL YEAR 2015/16 MAXIMUM AND APPLIED PARCEL TAXES/CHARGES

ASSESSOR'S PARCEL NUMBER	SITUS ADDRESS	ZONE A		ZONE C		ZONE D		ZONE E		ZONE M		ZONE S		TRACT NUMBER
		MAXIMUM	APPLIED	MAXIMUM	APPLIED	MAXIMUM	APPLIED	MAXIMUM	APPLIED	MAXIMUM	APPLIED	MAXIMUM	APPLIED	
486511011	14586 WILLOW LEAF RD	87.50	87.50	9.00	9.00	0.00	0.00	0.00	0.00	0.00	0.00	0.00	0.00	31128
486511012	14598 WILLOW LEAF RD	87.50	87.50	9.00	9.00	0.00	0.00	0.00	0.00	0.00	0.00	0.00	0.00	31128
486511013	14610 WILLOW LEAF RD	87.50	87.50	9.00	9.00	0.00	0.00	0.00	0.00	0.00	0.00	0.00	0.00	31128
486512001	14603 WILLOW LEAF RD	87.50	87.50	9.00	9.00	0.00	0.00	0.00	0.00	0.00	0.00	0.00	0.00	31128
486512002	14591 WILLOW LEAF RD	87.50	87.50	9.00	9.00	0.00	0.00	0.00	0.00	0.00	0.00	0.00	0.00	31128
486512003	14575 WILLOW LEAF RD	87.50	87.50	9.00	9.00	0.00	0.00	0.00	0.00	0.00	0.00	0.00	0.00	31128
486512004	14561 WILLOW LEAF RD	87.50	87.50	9.00	9.00	0.00	0.00	0.00	0.00	0.00	0.00	0.00	0.00	31128
486512005	27439 WILLOW LEAF RD	87.50	87.50	9.00	9.00	0.00	0.00	0.00	0.00	0.00	0.00	0.00	0.00	31128
486512006	27425 WILLOW LEAF RD	87.50	87.50	9.00	9.00	0.00	0.00	0.00	0.00	0.00	0.00	0.00	0.00	31128
486512007	27411 WILLOW LEAF RD	87.50	87.50	9.00	9.00	0.00	0.00	0.00	0.00	0.00	0.00	0.00	0.00	31128
486512008	27397 WILLOW LEAF RD	87.50	87.50	9.00	9.00	0.00	0.00	0.00	0.00	0.00	0.00	0.00	0.00	31128
486512009	27383 WILLOW LEAF RD	87.50	87.50	9.00	9.00	0.00	0.00	0.00	0.00	0.00	0.00	0.00	0.00	31128
486512010	27369 WILLOW LEAF RD	87.50	87.50	9.00	9.00	0.00	0.00	0.00	0.00	0.00	0.00	0.00	0.00	31128
486512011	27370 HONEY SCENTED RD	87.50	87.50	9.00	9.00	0.00	0.00	0.00	0.00	0.00	0.00	0.00	0.00	31128
486512012	27384 HONEY SCENTED RD	87.50	87.50	9.00	9.00	0.00	0.00	0.00	0.00	0.00	0.00	0.00	0.00	31128
486512013	27402 HONEY SCENTED RD	87.50	87.50	9.00	9.00	0.00	0.00	0.00	0.00	0.00	0.00	0.00	0.00	31128
486512014	27418 HONEY SCENTED RD	87.50	87.50	9.00	9.00	0.00	0.00	0.00	0.00	0.00	0.00	0.00	0.00	31128
486512015	27430 HONEY SCENTED RD	87.50	87.50	9.00	9.00	0.00	0.00	0.00	0.00	0.00	0.00	0.00	0.00	31128
486512016	14584 BIG HORN AVE	87.50	87.50	9.00	9.00	0.00	0.00	0.00	0.00	0.00	0.00	0.00	0.00	31128
486512017	14596 BIG HORN AVE	87.50	87.50	9.00	9.00	0.00	0.00	0.00	0.00	0.00	0.00	0.00	0.00	31128
486512018	14608 BIG HORN AVE	87.50	87.50	9.00	9.00	0.00	0.00	0.00	0.00	0.00	0.00	0.00	0.00	31128
486513001	27297 HONEY SCENTED RD	87.50	87.50	9.00	9.00	0.00	0.00	0.00	0.00	0.00	0.00	0.00	0.00	31128
486513002	27313 HONEY SCENTED RD	87.50	87.50	9.00	9.00	0.00	0.00	0.00	0.00	0.00	0.00	0.00	0.00	31128
486513003	27331 HONEY SCENTED RD	87.50	87.50	9.00	9.00	0.00	0.00	0.00	0.00	0.00	0.00	0.00	0.00	31128
486513004	27347 HONEY SCENTED RD	87.50	87.50	9.00	9.00	0.00	0.00	0.00	0.00	0.00	0.00	0.00	0.00	31128
486513005	27363 HONEY SCENTED RD	87.50	87.50	9.00	9.00	0.00	0.00	0.00	0.00	0.00	0.00	0.00	0.00	31128
486513006	27379 HONEY SCENTED RD	87.50	87.50	9.00	9.00	0.00	0.00	0.00	0.00	0.00	0.00	0.00	0.00	31128
486513007	27393 HONEY SCENTED RD	87.50	87.50	9.00	9.00	0.00	0.00	0.00	0.00	0.00	0.00	0.00	0.00	31128
486513008	27407 HONEY SCENTED RD	87.50	87.50	9.00	9.00	0.00	0.00	0.00	0.00	0.00	0.00	0.00	0.00	31128
486513009	27423 HONEY SCENTED RD	87.50	87.50	9.00	9.00	0.00	0.00	0.00	0.00	0.00	0.00	0.00	0.00	31128
486520001	27385 DELPHINIUM AVE	87.50	87.50	9.00	9.00	0.00	0.00	0.00	0.00	0.00	0.00	0.00	0.00	31128
486520002	27375 DELPHINIUM AVE	87.50	87.50	9.00	9.00	0.00	0.00	0.00	0.00	0.00	0.00	0.00	0.00	31128
486520003	27378 PEPPERMINT ST	87.50	87.50	9.00	9.00	0.00	0.00	0.00	0.00	0.00	0.00	0.00	0.00	31128
486520004	27392 PEPPERMINT ST	87.50	87.50	9.00	9.00	0.00	0.00	0.00	0.00	0.00	0.00	0.00	0.00	31128
486520005	27406 PEPPERMINT ST	87.50	87.50	9.00	9.00	0.00	0.00	0.00	0.00	0.00	0.00	0.00	0.00	31128
486520006	27418 PEPPERMINT ST	87.50	87.50	9.00	9.00	0.00	0.00	0.00	0.00	0.00	0.00	0.00	0.00	31128
486520007	14763 WHITE BOX LN	87.50	87.50	9.00	9.00	0.00	0.00	0.00	0.00	0.00	0.00	0.00	0.00	31128

MORENO VALLEY COMMUNITY SERVICES DISTRICT
FISCAL YEAR 2015/16 MAXIMUM AND APPLIED PARCEL TAXES/CHARGES

ASSESSOR'S PARCEL NUMBER	SITUS ADDRESS	ZONE A		ZONE C		ZONE D		ZONE E		ZONE M		ZONE S		TRACT NUMBER
		MAXIMUM	APPLIED	MAXIMUM	APPLIED	MAXIMUM	APPLIED	MAXIMUM	APPLIED	MAXIMUM	APPLIED	MAXIMUM	APPLIED	
486520008	14751 WHITE BOX LN	87.50	87.50	9.00	9.00	0.00	0.00	0.00	0.00	0.00	0.00	0.00	0.00	31128
486521001	14750 WHITE BOX LN	87.50	87.50	9.00	9.00	0.00	0.00	0.00	0.00	0.00	0.00	0.00	0.00	31128
486521002	14762 WHITE BOX LN	87.50	87.50	9.00	9.00	0.00	0.00	0.00	0.00	0.00	0.00	0.00	0.00	31128
486521003	14774 WHITE BOX LN	87.50	87.50	9.00	9.00	0.00	0.00	0.00	0.00	0.00	0.00	0.00	0.00	31128
486521004	14786 WHITE BOX LN	87.50	87.50	9.00	9.00	0.00	0.00	0.00	0.00	0.00	0.00	0.00	0.00	31128
486521005	14798 WHITE BOX LN	87.50	87.50	9.00	9.00	0.00	0.00	0.00	0.00	0.00	0.00	0.00	0.00	31128
486522001	14822 WHITE BOX LN	87.50	87.50	9.00	9.00	0.00	0.00	0.00	0.00	0.00	0.00	0.00	0.00	31128
486522002	14834 WHITE BOX LN	87.50	87.50	9.00	9.00	0.00	0.00	0.00	0.00	0.00	0.00	0.00	0.00	31128
486522003	14846 WHITE BOX LN	87.50	87.50	9.00	9.00	0.00	0.00	0.00	0.00	0.00	0.00	0.00	0.00	31128
486522004	14858 WHITE BOX LN	87.50	87.50	9.00	9.00	0.00	0.00	0.00	0.00	0.00	0.00	0.00	0.00	31128
486522005	14870 WHITE BOX LN	87.50	87.50	9.00	9.00	0.00	0.00	0.00	0.00	0.00	0.00	0.00	0.00	31128
486522006	14892 WHITE BOX LN	87.50	87.50	9.00	9.00	0.00	0.00	0.00	0.00	0.00	0.00	0.00	0.00	31128
486522007	14904 WHITE BOX LN	87.50	87.50	9.00	9.00	0.00	0.00	0.00	0.00	0.00	0.00	0.00	0.00	31128
486522008	14916 WHITE BOX LN	87.50	87.50	9.00	9.00	0.00	0.00	0.00	0.00	0.00	0.00	0.00	0.00	31128
486522009	14928 WHITE BOX LN	87.50	87.50	9.00	9.00	0.00	0.00	0.00	0.00	0.00	0.00	0.00	0.00	31128
486522010	14940 WHITE BOX LN	87.50	87.50	9.00	9.00	0.00	0.00	0.00	0.00	0.00	0.00	0.00	0.00	31128
486522011	14952 WHITE BOX LN	87.50	87.50	9.00	9.00	0.00	0.00	0.00	0.00	0.00	0.00	0.00	0.00	31128
486523001	14961 WHITE BOX LN	87.50	87.50	9.00	9.00	0.00	0.00	0.00	0.00	0.00	0.00	0.00	0.00	31128
486523002	14949 WHITE BOX LN	87.50	87.50	9.00	9.00	0.00	0.00	0.00	0.00	0.00	0.00	0.00	0.00	31128
486523003	14935 WHITE BOX LN	87.50	87.50	9.00	9.00	0.00	0.00	0.00	0.00	0.00	0.00	0.00	0.00	31128
486523004	14921 WHITE BOX LN	87.50	87.50	9.00	9.00	0.00	0.00	0.00	0.00	0.00	0.00	0.00	0.00	31128
486523005	14895 WHITE BOX LN	87.50	87.50	9.00	9.00	0.00	0.00	0.00	0.00	0.00	0.00	0.00	0.00	31128
486523006	14863 WHITE BOX LN	87.50	87.50	9.00	9.00	0.00	0.00	0.00	0.00	0.00	0.00	0.00	0.00	31128
486523007	14851 WHITE BOX LN	87.50	87.50	9.00	9.00	0.00	0.00	0.00	0.00	0.00	0.00	0.00	0.00	31128
486523008	14835 WHITE BOX LN	87.50	87.50	9.00	9.00	0.00	0.00	0.00	0.00	0.00	0.00	0.00	0.00	31128
486523009	14823 WHITE BOX LN	87.50	87.50	9.00	9.00	0.00	0.00	0.00	0.00	0.00	0.00	0.00	0.00	31128
486523010	14811 WHITE BOX LN	87.50	87.50	9.00	9.00	0.00	0.00	0.00	0.00	0.00	0.00	0.00	0.00	31128
486523011	27431 PEPPERMINT ST	87.50	87.50	9.00	9.00	0.00	0.00	0.00	0.00	0.00	0.00	0.00	0.00	31128
486523012	27417 PEPPERMINT ST	87.50	87.50	9.00	9.00	0.00	0.00	0.00	0.00	0.00	0.00	0.00	0.00	31128
486523013	27403 PEPPERMINT ST	87.50	87.50	9.00	9.00	0.00	0.00	0.00	0.00	0.00	0.00	0.00	0.00	31128
486523014	27389 PEPPERMINT ST	87.50	87.50	9.00	9.00	0.00	0.00	0.00	0.00	0.00	0.00	0.00	0.00	31128
486523015	14800 EVERGREEN ST	87.50	87.50	9.00	9.00	0.00	0.00	0.00	0.00	0.00	0.00	0.00	0.00	31128
486523016	14816 EVERGREEN ST	87.50	87.50	9.00	9.00	0.00	0.00	0.00	0.00	0.00	0.00	0.00	0.00	31128
486523017	14832 EVERGREEN ST	87.50	87.50	9.00	9.00	0.00	0.00	0.00	0.00	0.00	0.00	0.00	0.00	31128
486523018	14848 EVERGREEN ST	87.50	87.50	9.00	9.00	0.00	0.00	0.00	0.00	0.00	0.00	0.00	0.00	31128
486523019	27394 SHIMMER CT	87.50	87.50	9.00	9.00	0.00	0.00	0.00	0.00	0.00	0.00	0.00	0.00	31128
486523020	27408 SHIMMER CT	87.50	87.50	9.00	9.00	0.00	0.00	0.00	0.00	0.00	0.00	0.00	0.00	31128

MORENO VALLEY COMMUNITY SERVICES DISTRICT
FISCAL YEAR 2015/16 MAXIMUM AND APPLIED PARCEL TAXES/CHARGES

ASSESSOR'S PARCEL NUMBER	SITUS ADDRESS	ZONE A		ZONE C		ZONE D		ZONE E		ZONE M		ZONE S		TRACT NUMBER
		MAXIMUM	APPLIED	MAXIMUM	APPLIED	MAXIMUM	APPLIED	MAXIMUM	APPLIED	MAXIMUM	APPLIED	MAXIMUM	APPLIED	
486523021	27420 SHIMMER CT	87.50	87.50	9.00	9.00	0.00	0.00	0.00	0.00	0.00	0.00	0.00	0.00	31128
486523022	27405 SHIMMER CT	87.50	87.50	9.00	9.00	0.00	0.00	0.00	0.00	0.00	0.00	0.00	0.00	31128
486523023	27391 SHIMMER CT	87.50	87.50	9.00	9.00	0.00	0.00	0.00	0.00	0.00	0.00	0.00	0.00	31128
486523024	14878 EVERGREEN ST	87.50	87.50	9.00	9.00	0.00	0.00	0.00	0.00	0.00	0.00	0.00	0.00	31128
486523025	14894 EVERGREEN ST	87.50	87.50	9.00	9.00	0.00	0.00	0.00	0.00	0.00	0.00	0.00	0.00	31128
486531001	25796 IRIS AVE A	87.50	87.50	9.00	9.00	0.00	0.00	0.00	0.00	0.00	0.00	0.00	0.00	32145
486531002	25796 IRIS AVE B	87.50	87.50	9.00	9.00	0.00	0.00	0.00	0.00	0.00	0.00	0.00	0.00	32145
486531003	25796 IRIS AVE C	87.50	87.50	9.00	9.00	0.00	0.00	0.00	0.00	0.00	0.00	0.00	0.00	32145
486531004	25798 IRIS AVE A	87.50	87.50	9.00	9.00	0.00	0.00	0.00	0.00	0.00	0.00	0.00	0.00	32145
486531005	25798 IRIS AVE B	87.50	87.50	9.00	9.00	0.00	0.00	0.00	0.00	0.00	0.00	0.00	0.00	32145
486531006	25798 IRIS AVE C	87.50	87.50	9.00	9.00	0.00	0.00	0.00	0.00	0.00	0.00	0.00	0.00	32145
486531008	25834 IRIS AVE A	87.50	87.50	9.00	9.00	0.00	0.00	0.00	0.00	0.00	0.00	0.00	0.00	32145
486531009	25834 IRIS AVE B	87.50	87.50	9.00	9.00	0.00	0.00	0.00	0.00	0.00	0.00	0.00	0.00	32145
486531010	25834 IRIS AVE C	87.50	87.50	9.00	9.00	0.00	0.00	0.00	0.00	0.00	0.00	0.00	0.00	32145
486531011	25836 IRIS AVE A	87.50	87.50	9.00	9.00	0.00	0.00	0.00	0.00	0.00	0.00	0.00	0.00	32145
486531012	25836 IRIS AVE B	87.50	87.50	9.00	9.00	0.00	0.00	0.00	0.00	0.00	0.00	0.00	0.00	32145
486531013	25836 IRIS AVE C	87.50	87.50	9.00	9.00	0.00	0.00	0.00	0.00	0.00	0.00	0.00	0.00	32145
486531015	25794 IRIS AVE A	87.50	87.50	9.00	9.00	0.00	0.00	0.00	0.00	0.00	0.00	0.00	0.00	32145
486531016	25794 IRIS AVE B	87.50	87.50	9.00	9.00	0.00	0.00	0.00	0.00	0.00	0.00	0.00	0.00	32145
486531017	25794 IRIS AVE C	87.50	87.50	9.00	9.00	0.00	0.00	0.00	0.00	0.00	0.00	0.00	0.00	32145
486531018	25792 IRIS AVE A	87.50	87.50	9.00	9.00	0.00	0.00	0.00	0.00	0.00	0.00	0.00	0.00	32145
486531019	25792 IRIS AVE B	87.50	87.50	9.00	9.00	0.00	0.00	0.00	0.00	0.00	0.00	0.00	0.00	32145
486531020	25792 IRIS AVE C	87.50	87.50	9.00	9.00	0.00	0.00	0.00	0.00	0.00	0.00	0.00	0.00	32145
486531021	25790 IRIS AVE A	87.50	87.50	9.00	9.00	0.00	0.00	0.00	0.00	0.00	0.00	0.00	0.00	32145
486531022	25790 IRIS AVE B	87.50	87.50	9.00	9.00	0.00	0.00	0.00	0.00	0.00	0.00	0.00	0.00	32145
486531023	25790 IRIS AVE C	87.50	87.50	9.00	9.00	0.00	0.00	0.00	0.00	0.00	0.00	0.00	0.00	32145
486531025	25838 IRIS AVE A	87.50	87.50	9.00	9.00	0.00	0.00	0.00	0.00	0.00	0.00	0.00	0.00	32145
486531026	25838 IRIS AVE B	87.50	87.50	9.00	9.00	0.00	0.00	0.00	0.00	0.00	0.00	0.00	0.00	32145
486531027	25838 IRIS AVE C	87.50	87.50	9.00	9.00	0.00	0.00	0.00	0.00	0.00	0.00	0.00	0.00	32145
486531028	25840 IRIS AVE A	87.50	87.50	9.00	9.00	0.00	0.00	0.00	0.00	0.00	0.00	0.00	0.00	32145
486531029	25840 IRIS AVE B	87.50	87.50	9.00	9.00	0.00	0.00	0.00	0.00	0.00	0.00	0.00	0.00	32145
486531030	25840 IRIS AVE C	87.50	87.50	9.00	9.00	0.00	0.00	0.00	0.00	0.00	0.00	0.00	0.00	32145
486531031	25842 IRIS AVE A	87.50	87.50	9.00	9.00	0.00	0.00	0.00	0.00	0.00	0.00	0.00	0.00	32145
486531032	25842 IRIS AVE B	87.50	87.50	9.00	9.00	0.00	0.00	0.00	0.00	0.00	0.00	0.00	0.00	32145
486531033	25842 IRIS AVE C	87.50	87.50	9.00	9.00	0.00	0.00	0.00	0.00	0.00	0.00	0.00	0.00	32145
486531034	25844 IRIS AVE A	87.50	87.50	9.00	9.00	0.00	0.00	0.00	0.00	0.00	0.00	0.00	0.00	32145
486531035	25844 IRIS AVE B	87.50	87.50	9.00	9.00	0.00	0.00	0.00	0.00	0.00	0.00	0.00	0.00	32145

MORENO VALLEY COMMUNITY SERVICES DISTRICT
FISCAL YEAR 2015/16 MAXIMUM AND APPLIED PARCEL TAXES/CHARGES

ASSESSOR'S PARCEL NUMBER	SITUS ADDRESS	ZONE A		ZONE C		ZONE D		ZONE E		ZONE M		ZONE S		TRACT NUMBER
		MAXIMUM	APPLIED	MAXIMUM	APPLIED	MAXIMUM	APPLIED	MAXIMUM	APPLIED	MAXIMUM	APPLIED	MAXIMUM	APPLIED	
486531036	25844 IRIS AVE C	87.50	87.50	9.00	9.00	0.00	0.00	0.00	0.00	0.00	0.00	0.00	0.00	32145
486531037	25846 IRIS AVE A	87.50	87.50	9.00	9.00	0.00	0.00	0.00	0.00	0.00	0.00	0.00	0.00	32145
486531038	25846 IRIS AVE B	87.50	87.50	9.00	9.00	0.00	0.00	0.00	0.00	0.00	0.00	0.00	0.00	32145
486531039	25846 IRIS AVE C	87.50	87.50	9.00	9.00	0.00	0.00	0.00	0.00	0.00	0.00	0.00	0.00	32145
486531041	25886 IRIS AVE A	87.50	87.50	9.00	9.00	0.00	0.00	0.00	0.00	0.00	0.00	0.00	0.00	32145
486531042	25886 IRIS AVE B	87.50	87.50	9.00	9.00	0.00	0.00	0.00	0.00	0.00	0.00	0.00	0.00	32145
486531043	25886 IRIS AVE C	87.50	87.50	9.00	9.00	0.00	0.00	0.00	0.00	0.00	0.00	0.00	0.00	32145
486531044	25888 IRIS AVE A	87.50	87.50	9.00	9.00	0.00	0.00	0.00	0.00	0.00	0.00	0.00	0.00	32145
486531045	25888 IRIS AVE B	87.50	87.50	9.00	9.00	0.00	0.00	0.00	0.00	0.00	0.00	0.00	0.00	32145
486531046	25888 IRIS AVE C	87.50	87.50	9.00	9.00	0.00	0.00	0.00	0.00	0.00	0.00	0.00	0.00	32145
486531047	25890 IRIS AVE A	87.50	87.50	9.00	9.00	0.00	0.00	0.00	0.00	0.00	0.00	0.00	0.00	32145
486531048	25890 IRIS AVE B	87.50	87.50	9.00	9.00	0.00	0.00	0.00	0.00	0.00	0.00	0.00	0.00	32145
486531049	25890 IRIS AVE C	87.50	87.50	9.00	9.00	0.00	0.00	0.00	0.00	0.00	0.00	0.00	0.00	32145
486531051	25892 IRIS AVE A	87.50	87.50	9.00	9.00	0.00	0.00	0.00	0.00	0.00	0.00	0.00	0.00	32145
486531052	25892 IRIS AVE B	87.50	87.50	9.00	9.00	0.00	0.00	0.00	0.00	0.00	0.00	0.00	0.00	32145
486531053	25892 IRIS AVE C	87.50	87.50	9.00	9.00	0.00	0.00	0.00	0.00	0.00	0.00	0.00	0.00	32145
486531054	25894 IRIS AVE A	87.50	87.50	9.00	9.00	0.00	0.00	0.00	0.00	0.00	0.00	0.00	0.00	32145
486531055	25894 IRIS AVE B	87.50	87.50	9.00	9.00	0.00	0.00	0.00	0.00	0.00	0.00	0.00	0.00	32145
486531056	25894 IRIS AVE C	87.50	87.50	9.00	9.00	0.00	0.00	0.00	0.00	0.00	0.00	0.00	0.00	32145
486531057	25896 IRIS AVE A	87.50	87.50	9.00	9.00	0.00	0.00	0.00	0.00	0.00	0.00	0.00	0.00	32145
486531058	25896 IRIS AVE B	87.50	87.50	9.00	9.00	0.00	0.00	0.00	0.00	0.00	0.00	0.00	0.00	32145
486531059	25896 IRIS AVE C	87.50	87.50	9.00	9.00	0.00	0.00	0.00	0.00	0.00	0.00	0.00	0.00	32145
486531061	25882 IRIS AVE A	87.50	87.50	9.00	9.00	0.00	0.00	0.00	0.00	0.00	0.00	0.00	0.00	32145
486531062	25882 IRIS AVE B	87.50	87.50	9.00	9.00	0.00	0.00	0.00	0.00	0.00	0.00	0.00	0.00	32145
486531063	25882 IRIS AVE C	87.50	87.50	9.00	9.00	0.00	0.00	0.00	0.00	0.00	0.00	0.00	0.00	32145
486531064	25884 IRIS AVE A	87.50	87.50	9.00	9.00	0.00	0.00	0.00	0.00	0.00	0.00	0.00	0.00	32145
486531065	25884 IRIS AVE B	87.50	87.50	9.00	9.00	0.00	0.00	0.00	0.00	0.00	0.00	0.00	0.00	32145
486531066	25884 IRIS AVE C	87.50	87.50	9.00	9.00	0.00	0.00	0.00	0.00	0.00	0.00	0.00	0.00	32145
486531068	25848 IRIS AVE A	87.50	87.50	9.00	9.00	0.00	0.00	0.00	0.00	0.00	0.00	0.00	0.00	32145
486531069	25848 IRIS AVE B	87.50	87.50	9.00	9.00	0.00	0.00	0.00	0.00	0.00	0.00	0.00	0.00	32145
486531070	25848 IRIS AVE C	87.50	87.50	9.00	9.00	0.00	0.00	0.00	0.00	0.00	0.00	0.00	0.00	32145
486531071	25850 IRIS AVE A	87.50	87.50	9.00	9.00	0.00	0.00	0.00	0.00	0.00	0.00	0.00	0.00	32145
486531072	25850 IRIS AVE B	87.50	87.50	9.00	9.00	0.00	0.00	0.00	0.00	0.00	0.00	0.00	0.00	32145
486531073	25850 IRIS AVE C	87.50	87.50	9.00	9.00	0.00	0.00	0.00	0.00	0.00	0.00	0.00	0.00	32145
486531074	25852 IRIS AVE A	87.50	87.50	9.00	9.00	0.00	0.00	0.00	0.00	0.00	0.00	0.00	0.00	32145
486531075	25852 IRIS AVE B	87.50	87.50	9.00	9.00	0.00	0.00	0.00	0.00	0.00	0.00	0.00	0.00	32145
486531076	25852 IRIS AVE C	87.50	87.50	9.00	9.00	0.00	0.00	0.00	0.00	0.00	0.00	0.00	0.00	32145

MORENO VALLEY COMMUNITY SERVICES DISTRICT
FISCAL YEAR 2015/16 MAXIMUM AND APPLIED PARCEL TAXES/CHARGES

ASSESSOR'S PARCEL NUMBER	SITUS ADDRESS	ZONE A		ZONE C		ZONE D		ZONE E		ZONE M		ZONE S		TRACT NUMBER
		MAXIMUM	APPLIED	MAXIMUM	APPLIED	MAXIMUM	APPLIED	MAXIMUM	APPLIED	MAXIMUM	APPLIED	MAXIMUM	APPLIED	
486531078	25878 IRIS AVE A	87.50	87.50	9.00	9.00	0.00	0.00	0.00	0.00	0.00	0.00	0.00	0.00	32145
486531079	25878 IRIS AVE B	87.50	87.50	9.00	9.00	0.00	0.00	0.00	0.00	0.00	0.00	0.00	0.00	32145
486531080	25878 IRIS AVE C	87.50	87.50	9.00	9.00	0.00	0.00	0.00	0.00	0.00	0.00	0.00	0.00	32145
486531081	25880 IRIS AVE A	87.50	87.50	9.00	9.00	0.00	0.00	0.00	0.00	0.00	0.00	0.00	0.00	32145
486531082	25880 IRIS AVE B	87.50	87.50	9.00	9.00	0.00	0.00	0.00	0.00	0.00	0.00	0.00	0.00	32145
486531083	25880 IRIS AVE C	87.50	87.50	9.00	9.00	0.00	0.00	0.00	0.00	0.00	0.00	0.00	0.00	32145
486531085	25854 IRIS AVE A	87.50	87.50	9.00	9.00	0.00	0.00	0.00	0.00	0.00	0.00	0.00	0.00	32145
486531086	25854 IRIS AVE B	87.50	87.50	9.00	9.00	0.00	0.00	0.00	0.00	0.00	0.00	0.00	0.00	32145
486531087	25854 IRIS AVE C	87.50	87.50	9.00	9.00	0.00	0.00	0.00	0.00	0.00	0.00	0.00	0.00	32145
486531088	25856 IRIS AVE A	87.50	87.50	9.00	9.00	0.00	0.00	0.00	0.00	0.00	0.00	0.00	0.00	32145
486531089	25856 IRIS AVE B	87.50	87.50	9.00	9.00	0.00	0.00	0.00	0.00	0.00	0.00	0.00	0.00	32145
486531090	25856 IRIS AVE C	87.50	87.50	9.00	9.00	0.00	0.00	0.00	0.00	0.00	0.00	0.00	0.00	32145
486532001	25874 IRIS AVE A	87.50	87.50	9.00	9.00	0.00	0.00	0.00	0.00	0.00	0.00	0.00	0.00	32145
486532002	25874 IRIS AVE B	87.50	87.50	9.00	9.00	0.00	0.00	0.00	0.00	0.00	0.00	0.00	0.00	32145
486532003	25874 IRIS AVE C	87.50	87.50	9.00	9.00	0.00	0.00	0.00	0.00	0.00	0.00	0.00	0.00	32145
486532004	25876 IRIS AVE A	87.50	87.50	9.00	9.00	0.00	0.00	0.00	0.00	0.00	0.00	0.00	0.00	32145
486532005	25876 IRIS AVE B	87.50	87.50	9.00	9.00	0.00	0.00	0.00	0.00	0.00	0.00	0.00	0.00	32145
486532006	25876 IRIS AVE C	87.50	87.50	9.00	9.00	0.00	0.00	0.00	0.00	0.00	0.00	0.00	0.00	32145
486532008	25858 IRIS AVE A	87.50	87.50	9.00	9.00	0.00	0.00	0.00	0.00	0.00	0.00	0.00	0.00	32145
486532009	25858 IRIS AVE B	87.50	87.50	9.00	9.00	0.00	0.00	0.00	0.00	0.00	0.00	0.00	0.00	32145
486532010	25858 IRIS AVE C	87.50	87.50	9.00	9.00	0.00	0.00	0.00	0.00	0.00	0.00	0.00	0.00	32145
486532011	25860 IRIS AVE A	87.50	87.50	9.00	9.00	0.00	0.00	0.00	0.00	0.00	0.00	0.00	0.00	32145
486532012	25860 IRIS AVE B	87.50	87.50	9.00	9.00	0.00	0.00	0.00	0.00	0.00	0.00	0.00	0.00	32145
486532013	25860 IRIS AVE C	87.50	87.50	9.00	9.00	0.00	0.00	0.00	0.00	0.00	0.00	0.00	0.00	32145
486532015	25870 IRIS AVE A	87.50	87.50	9.00	9.00	0.00	0.00	0.00	0.00	0.00	0.00	0.00	0.00	32145
486532016	25870 IRIS AVE B	87.50	87.50	9.00	9.00	0.00	0.00	0.00	0.00	0.00	0.00	0.00	0.00	32145
486532017	25870 IRIS AVE C	87.50	87.50	9.00	9.00	0.00	0.00	0.00	0.00	0.00	0.00	0.00	0.00	32145
486532018	25872 IRIS AVE A	87.50	87.50	9.00	9.00	0.00	0.00	0.00	0.00	0.00	0.00	0.00	0.00	32145
486532019	25872 IRIS AVE B	87.50	87.50	9.00	9.00	0.00	0.00	0.00	0.00	0.00	0.00	0.00	0.00	32145
486532020	25872 IRIS AVE C	87.50	87.50	9.00	9.00	0.00	0.00	0.00	0.00	0.00	0.00	0.00	0.00	32145
486532022	25862 IRIS AVE A	87.50	87.50	9.00	9.00	0.00	0.00	0.00	0.00	0.00	0.00	0.00	0.00	32145
486532023	25862 IRIS AVE B	87.50	87.50	9.00	9.00	0.00	0.00	0.00	0.00	0.00	0.00	0.00	0.00	32145
486532024	25862 IRIS AVE C	87.50	87.50	9.00	9.00	0.00	0.00	0.00	0.00	0.00	0.00	0.00	0.00	32145
486532025	25864 IRIS AVE A	87.50	87.50	9.00	9.00	0.00	0.00	0.00	0.00	0.00	0.00	0.00	0.00	32145
486532026	25864 IRIS AVE B	87.50	87.50	9.00	9.00	0.00	0.00	0.00	0.00	0.00	0.00	0.00	0.00	32145
486532027	25864 IRIS AVE C	87.50	87.50	9.00	9.00	0.00	0.00	0.00	0.00	0.00	0.00	0.00	0.00	32145
486532029	25898 IRIS AVE A	87.50	87.50	9.00	9.00	0.00	0.00	0.00	0.00	0.00	0.00	0.00	0.00	32145

MORENO VALLEY COMMUNITY SERVICES DISTRICT
FISCAL YEAR 2015/16 MAXIMUM AND APPLIED PARCEL TAXES/CHARGES

ASSESSOR'S PARCEL NUMBER	SITUS ADDRESS	ZONE A		ZONE C		ZONE D		ZONE E		ZONE M		ZONE S		TRACT NUMBER
		MAXIMUM	APPLIED	MAXIMUM	APPLIED	MAXIMUM	APPLIED	MAXIMUM	APPLIED	MAXIMUM	APPLIED	MAXIMUM	APPLIED	
486532030	25898 IRIS AVE B	87.50	87.50	9.00	9.00	0.00	0.00	0.00	0.00	0.00	0.00	0.00	0.00	32145
486532031	25898 IRIS AVE C	87.50	87.50	9.00	9.00	0.00	0.00	0.00	0.00	0.00	0.00	0.00	0.00	32145
486532032	25868 IRIS AVE A	87.50	87.50	9.00	9.00	0.00	0.00	0.00	0.00	0.00	0.00	0.00	0.00	32145
486532033	25868 IRIS AVE B	87.50	87.50	9.00	9.00	0.00	0.00	0.00	0.00	0.00	0.00	0.00	0.00	32145
486532034	25868 IRIS AVE C	87.50	87.50	9.00	9.00	0.00	0.00	0.00	0.00	0.00	0.00	0.00	0.00	32145
486532036	25866 IRIS AVE A	87.50	87.50	9.00	9.00	0.00	0.00	0.00	0.00	0.00	0.00	0.00	0.00	32145
486532037	25866 IRIS AVE B	87.50	87.50	9.00	9.00	0.00	0.00	0.00	0.00	0.00	0.00	0.00	0.00	32145
486532038	25866 IRIS AVE C	87.50	87.50	9.00	9.00	0.00	0.00	0.00	0.00	0.00	0.00	0.00	0.00	32145
486532040	25806 IRIS AVE A	87.50	87.50	9.00	9.00	0.00	0.00	0.00	0.00	0.00	0.00	0.00	0.00	32145
486532041	25806 IRIS AVE B	87.50	87.50	9.00	9.00	0.00	0.00	0.00	0.00	0.00	0.00	0.00	0.00	32145
486532042	25806 IRIS AVE C	87.50	87.50	9.00	9.00	0.00	0.00	0.00	0.00	0.00	0.00	0.00	0.00	32145
486532043	25808 IRIS AVE A	87.50	87.50	9.00	9.00	0.00	0.00	0.00	0.00	0.00	0.00	0.00	0.00	32145
486532044	25808 IRIS AVE B	87.50	87.50	9.00	9.00	0.00	0.00	0.00	0.00	0.00	0.00	0.00	0.00	32145
486532045	25808 IRIS AVE C	87.50	87.50	9.00	9.00	0.00	0.00	0.00	0.00	0.00	0.00	0.00	0.00	32145
486532047	25824 IRIS AVE A	87.50	87.50	9.00	9.00	0.00	0.00	0.00	0.00	0.00	0.00	0.00	0.00	32145
486532048	25824 IRIS AVE B	87.50	87.50	9.00	9.00	0.00	0.00	0.00	0.00	0.00	0.00	0.00	0.00	32145
486532049	25824 IRIS AVE C	87.50	87.50	9.00	9.00	0.00	0.00	0.00	0.00	0.00	0.00	0.00	0.00	32145
486532050	25826 IRIS AVE A	87.50	87.50	9.00	9.00	0.00	0.00	0.00	0.00	0.00	0.00	0.00	0.00	32145
486532051	25826 IRIS AVE B	87.50	87.50	9.00	9.00	0.00	0.00	0.00	0.00	0.00	0.00	0.00	0.00	32145
486532052	25826 IRIS AVE C	87.50	87.50	9.00	9.00	0.00	0.00	0.00	0.00	0.00	0.00	0.00	0.00	32145
486532054	25810 IRIS AVE A	87.50	87.50	9.00	9.00	0.00	0.00	0.00	0.00	0.00	0.00	0.00	0.00	32145
486532055	25810 IRIS AVE B	87.50	87.50	9.00	9.00	0.00	0.00	0.00	0.00	0.00	0.00	0.00	0.00	32145
486532056	25810 IRIS AVE C	87.50	87.50	9.00	9.00	0.00	0.00	0.00	0.00	0.00	0.00	0.00	0.00	32145
486532058	25820 IRIS AVE A	87.50	87.50	9.00	9.00	0.00	0.00	0.00	0.00	0.00	0.00	0.00	0.00	32145
486532059	25820 IRIS AVE B	87.50	87.50	9.00	9.00	0.00	0.00	0.00	0.00	0.00	0.00	0.00	0.00	32145
486532060	25820 IRIS AVE C	87.50	87.50	9.00	9.00	0.00	0.00	0.00	0.00	0.00	0.00	0.00	0.00	32145
486532061	25822 IRIS AVE A	87.50	87.50	9.00	9.00	0.00	0.00	0.00	0.00	0.00	0.00	0.00	0.00	32145
486532062	25822 IRIS AVE B	87.50	87.50	9.00	9.00	0.00	0.00	0.00	0.00	0.00	0.00	0.00	0.00	32145
486532063	25822 IRIS AVE C	87.50	87.50	9.00	9.00	0.00	0.00	0.00	0.00	0.00	0.00	0.00	0.00	32145
486532065	25812 IRIS AVE A	87.50	87.50	9.00	9.00	0.00	0.00	0.00	0.00	0.00	0.00	0.00	0.00	32145
486532066	25812 IRIS AVE B	87.50	87.50	9.00	9.00	0.00	0.00	0.00	0.00	0.00	0.00	0.00	0.00	32145
486532067	25812 IRIS AVE C	87.50	87.50	9.00	9.00	0.00	0.00	0.00	0.00	0.00	0.00	0.00	0.00	32145
486532068	25814 IRIS AVE A	87.50	87.50	9.00	9.00	0.00	0.00	0.00	0.00	0.00	0.00	0.00	0.00	32145
486532069	25814 IRIS AVE B	87.50	87.50	9.00	9.00	0.00	0.00	0.00	0.00	0.00	0.00	0.00	0.00	32145
486532070	25814 IRIS AVE C	87.50	87.50	9.00	9.00	0.00	0.00	0.00	0.00	0.00	0.00	0.00	0.00	32145
486532072	25816 IRIS AVE A	87.50	87.50	9.00	9.00	0.00	0.00	0.00	0.00	0.00	0.00	0.00	0.00	32145
486532073	25816 IRIS AVE B	87.50	87.50	9.00	9.00	0.00	0.00	0.00	0.00	0.00	0.00	0.00	0.00	32145

MORENO VALLEY COMMUNITY SERVICES DISTRICT
FISCAL YEAR 2015/16 MAXIMUM AND APPLIED PARCEL TAXES/CHARGES

ASSESSOR'S PARCEL NUMBER	SITUS ADDRESS	ZONE A		ZONE C		ZONE D		ZONE E		ZONE M		ZONE S		TRACT NUMBER
		MAXIMUM	APPLIED	MAXIMUM	APPLIED	MAXIMUM	APPLIED	MAXIMUM	APPLIED	MAXIMUM	APPLIED	MAXIMUM	APPLIED	
486532074	25816 IRIS AVE C	87.50	87.50	9.00	9.00	0.00	0.00	0.00	0.00	0.00	0.00	0.00	0.00	32145
486532075	25818 IRIS AVE A	87.50	87.50	9.00	9.00	0.00	0.00	0.00	0.00	0.00	0.00	0.00	0.00	32145
486532076	25818 IRIS AVE B	87.50	87.50	9.00	9.00	0.00	0.00	0.00	0.00	0.00	0.00	0.00	0.00	32145
486532077	25818 IRIS AVE C	87.50	87.50	9.00	9.00	0.00	0.00	0.00	0.00	0.00	0.00	0.00	0.00	32145
486532079	25800 IRIS AVE A	87.50	87.50	9.00	9.00	0.00	0.00	0.00	0.00	0.00	0.00	0.00	0.00	32145
486532080	25800 IRIS AVE B	87.50	87.50	9.00	9.00	0.00	0.00	0.00	0.00	0.00	0.00	0.00	0.00	32145
486532081	25800 IRIS AVE C	87.50	87.50	9.00	9.00	0.00	0.00	0.00	0.00	0.00	0.00	0.00	0.00	32145
486532082	25802 IRIS AVE A	87.50	87.50	9.00	9.00	0.00	0.00	0.00	0.00	0.00	0.00	0.00	0.00	32145
486532083	25802 IRIS AVE B	87.50	87.50	9.00	9.00	0.00	0.00	0.00	0.00	0.00	0.00	0.00	0.00	32145
486532084	25802 IRIS AVE C	87.50	87.50	9.00	9.00	0.00	0.00	0.00	0.00	0.00	0.00	0.00	0.00	32145
486532086	25804 IRIS AVE A	87.50	87.50	9.00	9.00	0.00	0.00	0.00	0.00	0.00	0.00	0.00	0.00	32145
486532087	25804 IRIS AVE B	87.50	87.50	9.00	9.00	0.00	0.00	0.00	0.00	0.00	0.00	0.00	0.00	32145
486532088	25804 IRIS AVE C	87.50	87.50	9.00	9.00	0.00	0.00	0.00	0.00	0.00	0.00	0.00	0.00	32145
486532090	25828 IRIS AVE A	87.50	87.50	9.00	9.00	0.00	0.00	0.00	0.00	0.00	0.00	0.00	0.00	32145
486532091	25828 IRIS AVE B	87.50	87.50	9.00	9.00	0.00	0.00	0.00	0.00	0.00	0.00	0.00	0.00	32145
486532092	25828 IRIS AVE C	87.50	87.50	9.00	9.00	0.00	0.00	0.00	0.00	0.00	0.00	0.00	0.00	32145
486532093	25830 IRIS AVE A	87.50	87.50	9.00	9.00	0.00	0.00	0.00	0.00	0.00	0.00	0.00	0.00	32145
486532094	25830 IRIS AVE B	87.50	87.50	9.00	9.00	0.00	0.00	0.00	0.00	0.00	0.00	0.00	0.00	32145
486532095	25830 IRIS AVE C	87.50	87.50	9.00	9.00	0.00	0.00	0.00	0.00	0.00	0.00	0.00	0.00	32145
486532096	25832 IRIS AVE A	87.50	87.50	9.00	9.00	0.00	0.00	0.00	0.00	0.00	0.00	0.00	0.00	32145
486532097	25832 IRIS AVE B	87.50	87.50	9.00	9.00	0.00	0.00	0.00	0.00	0.00	0.00	0.00	0.00	32145
486532098	25832 IRIS AVE C	87.50	87.50	9.00	9.00	0.00	0.00	0.00	0.00	0.00	0.00	0.00	0.00	32145
486540001	14263 LANDON RD	87.50	87.50	9.00	9.00	146.40	140.98	0.00	0.00	0.00	0.00	0.00	0.00	31129
486540002	14277 LANDON RD	87.50	87.50	9.00	9.00	146.40	140.98	0.00	0.00	0.00	0.00	0.00	0.00	31129
486540003	14291 LANDON RD	87.50	87.50	9.00	9.00	146.40	140.98	0.00	0.00	0.00	0.00	0.00	0.00	31129
486540004	14305 LANDON RD	87.50	87.50	9.00	9.00	146.40	140.98	0.00	0.00	0.00	0.00	0.00	0.00	31129
486540005	14319 LANDON RD	87.50	87.50	9.00	9.00	146.40	140.98	0.00	0.00	0.00	0.00	0.00	0.00	31129
486540006	14333 LANDON RD	87.50	87.50	9.00	9.00	146.40	140.98	0.00	0.00	0.00	0.00	0.00	0.00	31129
486540007	14347 LANDON RD	87.50	87.50	9.00	9.00	146.40	140.98	0.00	0.00	0.00	0.00	0.00	0.00	31129
486540008	14361 LANDON RD	87.50	87.50	9.00	9.00	146.40	140.98	0.00	0.00	0.00	0.00	0.00	0.00	31129
486540009	14375 LANDON RD	87.50	87.50	9.00	9.00	146.40	140.98	0.00	0.00	0.00	0.00	0.00	0.00	31129
486540010		87.50	87.50	9.00	9.00	0.00	0.00	0.00	0.00	0.00	0.00	0.00	0.00	
486541001	14313 TRADEWINDS PL	87.50	87.50	9.00	9.00	146.40	140.98	0.00	0.00	0.00	0.00	0.00	0.00	31129
486541002	14327 TRADEWINDS PL	87.50	87.50	9.00	9.00	146.40	140.98	0.00	0.00	0.00	0.00	0.00	0.00	31129
486541003	14341 TRADEWINDS PL	87.50	87.50	9.00	9.00	146.40	140.98	0.00	0.00	0.00	0.00	0.00	0.00	31129
486541004	14355 TRADEWINDS PL	87.50	87.50	9.00	9.00	146.40	140.98	0.00	0.00	0.00	0.00	0.00	0.00	31129
486541005	14369 TRADEWINDS PL	87.50	87.50	9.00	9.00	146.40	140.98	0.00	0.00	0.00	0.00	0.00	0.00	31129

MORENO VALLEY COMMUNITY SERVICES DISTRICT
FISCAL YEAR 2015/16 MAXIMUM AND APPLIED PARCEL TAXES/CHARGES

ASSESSOR'S PARCEL NUMBER	SITUS ADDRESS	ZONE A		ZONE C		ZONE D		ZONE E		ZONE M		ZONE S		TRACT NUMBER
		MAXIMUM	APPLIED	MAXIMUM	APPLIED	MAXIMUM	APPLIED	MAXIMUM	APPLIED	MAXIMUM	APPLIED	MAXIMUM	APPLIED	
486541006	14383 TRADEWINDS PL	87.50	87.50	9.00	9.00	146.40	140.98	0.00	0.00	0.00	0.00	0.00	0.00	31129
486541007	14366 LONDON RD	87.50	87.50	9.00	9.00	146.40	140.98	0.00	0.00	0.00	0.00	0.00	0.00	31129
486541008	27691 WINDWARD CT	87.50	87.50	9.00	9.00	146.40	140.98	0.00	0.00	0.00	0.00	0.00	0.00	31129
486541009	27705 WINDWARD CT	87.50	87.50	9.00	9.00	146.40	140.98	0.00	0.00	0.00	0.00	0.00	0.00	31129
486541010	27719 WINDWARD CT	87.50	87.50	9.00	9.00	146.40	140.98	0.00	0.00	0.00	0.00	0.00	0.00	31129
486541011	27726 WINDWARD CT	87.50	87.50	9.00	9.00	146.40	140.98	0.00	0.00	0.00	0.00	0.00	0.00	31129
486541012	27712 WINDWARD CT	87.50	87.50	9.00	9.00	146.40	140.98	0.00	0.00	0.00	0.00	0.00	0.00	31129
486541013	27698 WINDWARD CT	87.50	87.50	9.00	9.00	146.40	140.98	0.00	0.00	0.00	0.00	0.00	0.00	31129
486541014	14338 LONDON RD	87.50	87.50	9.00	9.00	146.40	140.98	0.00	0.00	0.00	0.00	0.00	0.00	31129
486541015	14324 LONDON RD	87.50	87.50	9.00	9.00	146.40	140.98	0.00	0.00	0.00	0.00	0.00	0.00	31129
486541016	14310 LONDON RD	87.50	87.50	9.00	9.00	146.40	140.98	0.00	0.00	0.00	0.00	0.00	0.00	31129
486541017	27695 SAND DOLLAR WAY	87.50	87.50	9.00	9.00	146.40	140.98	0.00	0.00	0.00	0.00	0.00	0.00	31129
486541018	27709 SAND DOLLAR WAY	87.50	87.50	9.00	9.00	146.40	140.98	0.00	0.00	0.00	0.00	0.00	0.00	31129
486541019	27723 SAND DOLLAR WAY	87.50	87.50	9.00	9.00	146.40	140.98	0.00	0.00	0.00	0.00	0.00	0.00	31129
486542001	27744 SAND DOLLAR WAY	87.50	87.50	9.00	9.00	146.40	140.98	0.00	0.00	0.00	0.00	0.00	0.00	31129
486542002	27730 SAND DOLLAR WAY	87.50	87.50	9.00	9.00	146.40	140.98	0.00	0.00	0.00	0.00	0.00	0.00	31129
486542003	27716 SAND DOLLAR WAY	87.50	87.50	9.00	9.00	146.40	140.98	0.00	0.00	0.00	0.00	0.00	0.00	31129
486542004	27702 SAND DOLLAR WAY	87.50	87.50	9.00	9.00	146.40	140.98	0.00	0.00	0.00	0.00	0.00	0.00	31129
486542005	27688 SAND DOLLAR WAY	87.50	87.50	9.00	9.00	146.40	140.98	0.00	0.00	0.00	0.00	0.00	0.00	31129
486542006	27674 SAND DOLLAR WAY	87.50	87.50	9.00	9.00	146.40	140.98	0.00	0.00	0.00	0.00	0.00	0.00	31129
486542007	27675 BRODIAEA AVE	87.50	87.50	9.00	9.00	146.40	140.98	0.00	0.00	0.00	0.00	0.00	0.00	31129
486542008	27689 BRODIAEA AVE	87.50	87.50	9.00	9.00	146.40	140.98	0.00	0.00	0.00	0.00	0.00	0.00	31129
486542009	27703 BRODIAEA AVE	87.50	87.50	9.00	9.00	146.40	140.98	0.00	0.00	0.00	0.00	0.00	0.00	31129
486542010	27717 BRODIAEA AVE	87.50	87.50	9.00	9.00	146.40	140.98	0.00	0.00	0.00	0.00	0.00	0.00	31129
486542011	27731 BRODIAEA AVE	87.50	87.50	9.00	9.00	146.40	140.98	0.00	0.00	0.00	0.00	0.00	0.00	31129
486542012	27745 BRODIAEA AVE	87.50	87.50	9.00	9.00	146.40	140.98	0.00	0.00	0.00	0.00	0.00	0.00	31129
486550001	14389 LONDON RD	87.50	87.50	9.00	9.00	146.40	140.98	0.00	0.00	0.00	0.00	0.00	0.00	31129
486550002	14403 LONDON RD	87.50	87.50	9.00	9.00	146.40	140.98	0.00	0.00	0.00	0.00	0.00	0.00	31129
486550010		87.50	87.50	9.00	9.00	0.00	0.00	0.00	0.00	0.00	0.00	0.00	0.00	
486550012	14417 LONDON RD	87.50	87.50	9.00	9.00	146.40	140.98	0.00	0.00	0.00	0.00	0.00	0.00	31129
486550013	14431 LONDON RD	87.50	87.50	9.00	9.00	146.40	140.98	0.00	0.00	0.00	0.00	0.00	0.00	31129
486550014	14445 LONDON RD	87.50	87.50	9.00	9.00	146.40	140.98	0.00	0.00	0.00	0.00	0.00	0.00	31129
486550015	14459 LONDON RD	87.50	87.50	9.00	9.00	146.40	140.98	0.00	0.00	0.00	0.00	0.00	0.00	31129
486550016	14473 LONDON RD	87.50	87.50	9.00	9.00	146.40	140.98	0.00	0.00	0.00	0.00	0.00	0.00	31129
486550017	14487 LONDON RD	87.50	87.50	9.00	9.00	146.40	140.98	0.00	0.00	0.00	0.00	0.00	0.00	31129
486551001	27687 DOVER DR	87.50	87.50	9.00	9.00	146.40	140.98	0.00	0.00	0.00	0.00	0.00	0.00	31129
486551002	27701 DOVER DR	87.50	87.50	9.00	9.00	146.40	140.98	0.00	0.00	0.00	0.00	0.00	0.00	31129

MORENO VALLEY COMMUNITY SERVICES DISTRICT
FISCAL YEAR 2015/16 MAXIMUM AND APPLIED PARCEL TAXES/CHARGES

ASSESSOR'S PARCEL NUMBER	SITUS ADDRESS	ZONE A		ZONE C		ZONE D		ZONE E		ZONE M		ZONE S		TRACT NUMBER
		MAXIMUM	APPLIED	MAXIMUM	APPLIED	MAXIMUM	APPLIED	MAXIMUM	APPLIED	MAXIMUM	APPLIED	MAXIMUM	APPLIED	
486551003	27715 DOVER DR	87.50	87.50	9.00	9.00	146.40	140.98	0.00	0.00	0.00	0.00	0.00	0.00	31129
486551004	27729 DOVER DR	87.50	87.50	9.00	9.00	146.40	140.98	0.00	0.00	0.00	0.00	0.00	0.00	31129
486551005	27743 DOVER DR	87.50	87.50	9.00	9.00	146.40	140.98	0.00	0.00	0.00	0.00	0.00	0.00	31129
486551006	27757 DOVER DR	87.50	87.50	9.00	9.00	146.40	140.98	0.00	0.00	0.00	0.00	0.00	0.00	31129
486551007	27771 DOVER DR	87.50	87.50	9.00	9.00	146.40	140.98	0.00	0.00	0.00	0.00	0.00	0.00	31129
486551008	27785 DOVER DR	87.50	87.50	9.00	9.00	146.40	140.98	0.00	0.00	0.00	0.00	0.00	0.00	31129
486551009	27799 DOVER DR	87.50	87.50	9.00	9.00	146.40	140.98	0.00	0.00	0.00	0.00	0.00	0.00	31129
486551010	27813 DOVER DR	87.50	87.50	9.00	9.00	146.40	140.98	0.00	0.00	0.00	0.00	0.00	0.00	31129
486551011	27827 DOVER DR	87.50	87.50	9.00	9.00	146.40	140.98	0.00	0.00	0.00	0.00	0.00	0.00	31129
486551012	27841 DOVER DR	87.50	87.50	9.00	9.00	146.40	140.98	0.00	0.00	0.00	0.00	0.00	0.00	31129
486552001	14498 DUSTY COYOTE AVE	87.50	87.50	9.00	9.00	146.40	140.98	0.00	0.00	0.00	0.00	0.00	0.00	31129
486552002	14484 DUSTY COYOTE AVE	87.50	87.50	9.00	9.00	146.40	140.98	0.00	0.00	0.00	0.00	0.00	0.00	31129
486552003	14470 DUSTY COYOTE AVE	87.50	87.50	9.00	9.00	146.40	140.98	0.00	0.00	0.00	0.00	0.00	0.00	31129
486552004	14456 DUSTY COYOTE AVE	87.50	87.50	9.00	9.00	146.40	140.98	0.00	0.00	0.00	0.00	0.00	0.00	31129
486552005	14442 DUSTY COYOTE AVE	87.50	87.50	9.00	9.00	146.40	140.98	0.00	0.00	0.00	0.00	0.00	0.00	31129
486552006	14428 DUSTY COYOTE AVE	87.50	87.50	9.00	9.00	146.40	140.98	0.00	0.00	0.00	0.00	0.00	0.00	31129
486552007	14414 DUSTY COYOTE AVE	87.50	87.50	9.00	9.00	146.40	140.98	0.00	0.00	0.00	0.00	0.00	0.00	31129
486552008	14400 DUSTY COYOTE AVE	87.50	87.50	9.00	9.00	146.40	140.98	0.00	0.00	0.00	0.00	0.00	0.00	31129
486552009	27862 SLUMBER LN	87.50	87.50	9.00	9.00	146.40	140.98	0.00	0.00	0.00	0.00	0.00	0.00	31129
486552010	27848 SLUMBER LN	87.50	87.50	9.00	9.00	146.40	140.98	0.00	0.00	0.00	0.00	0.00	0.00	31129
486552011	27834 SLUMBER LN	87.50	87.50	9.00	9.00	146.40	140.98	0.00	0.00	0.00	0.00	0.00	0.00	31129
486552012	27820 SLUMBER LN	87.50	87.50	9.00	9.00	146.40	140.98	0.00	0.00	0.00	0.00	0.00	0.00	31129
486552013	27806 SLUMBER LN	87.50	87.50	9.00	9.00	146.40	140.98	0.00	0.00	0.00	0.00	0.00	0.00	31129
486552014	14395 LEEWARD WAY	87.50	87.50	9.00	9.00	146.40	140.98	0.00	0.00	0.00	0.00	0.00	0.00	31129
486552015	14409 LEEWARD WAY	87.50	87.50	9.00	9.00	146.40	140.98	0.00	0.00	0.00	0.00	0.00	0.00	31129
486552016	14423 LEEWARD WAY	87.50	87.50	9.00	9.00	146.40	140.98	0.00	0.00	0.00	0.00	0.00	0.00	31129
486552017	14437 LEEWARD WAY	87.50	87.50	9.00	9.00	146.40	140.98	0.00	0.00	0.00	0.00	0.00	0.00	31129
486552018	27792 DOVER DR	87.50	87.50	9.00	9.00	146.40	140.98	0.00	0.00	0.00	0.00	0.00	0.00	31129
486552019	27778 DOVER DR	87.50	87.50	9.00	9.00	146.40	140.98	0.00	0.00	0.00	0.00	0.00	0.00	31129
486552020	27764 DOVER DR	87.50	87.50	9.00	9.00	146.40	140.98	0.00	0.00	0.00	0.00	0.00	0.00	31129
486552021	27750 DOVER DR	87.50	87.50	9.00	9.00	146.40	140.98	0.00	0.00	0.00	0.00	0.00	0.00	31129
486552022	27736 DOVER DR	87.50	87.50	9.00	9.00	146.40	140.98	0.00	0.00	0.00	0.00	0.00	0.00	31129
486552023	27722 DOVER DR	87.50	87.50	9.00	9.00	146.40	140.98	0.00	0.00	0.00	0.00	0.00	0.00	31129
486552024	27708 DOVER DR	87.50	87.50	9.00	9.00	146.40	140.98	0.00	0.00	0.00	0.00	0.00	0.00	31129
486552025	14464 LONDON RD	87.50	87.50	9.00	9.00	146.40	140.98	0.00	0.00	0.00	0.00	0.00	0.00	31129
486552026	14450 LONDON RD	87.50	87.50	9.00	9.00	146.40	140.98	0.00	0.00	0.00	0.00	0.00	0.00	31129
486552027	14436 LONDON RD	87.50	87.50	9.00	9.00	146.40	140.98	0.00	0.00	0.00	0.00	0.00	0.00	31129

MORENO VALLEY COMMUNITY SERVICES DISTRICT
FISCAL YEAR 2015/16 MAXIMUM AND APPLIED PARCEL TAXES/CHARGES

ASSESSOR'S		ZONE A		ZONE C		ZONE D		ZONE E		ZONE M		ZONE S		TRACT
PARCEL NUMBER	SITUS ADDRESS	MAXIMUM	APPLIED	MAXIMUM	APPLIED	MAXIMUM	APPLIED	MAXIMUM	APPLIED	MAXIMUM	APPLIED	MAXIMUM	APPLIED	NUMBER
486552028	27707 CONCH LN	87.50	87.50	9.00	9.00	146.40	140.98	0.00	0.00	0.00	0.00	0.00	0.00	31129
486552029	27721 CONCH LN	87.50	87.50	9.00	9.00	146.40	140.98	0.00	0.00	0.00	0.00	0.00	0.00	31129
486552030	27735 CONCH LN	87.50	87.50	9.00	9.00	146.40	140.98	0.00	0.00	0.00	0.00	0.00	0.00	31129
486552031	27749 CONCH LN	87.50	87.50	9.00	9.00	146.40	140.98	0.00	0.00	0.00	0.00	0.00	0.00	31129
486552032	14434 TRADEWINDS PL	87.50	87.50	9.00	9.00	146.40	140.98	0.00	0.00	0.00	0.00	0.00	0.00	31129
486552033	14420 TRADEWINDS PL	87.50	87.50	9.00	9.00	146.40	140.98	0.00	0.00	0.00	0.00	0.00	0.00	31129
486552034	14406 TRADEWINDS PL	87.50	87.50	9.00	9.00	146.40	140.98	0.00	0.00	0.00	0.00	0.00	0.00	31129
486552035	14392 TRADEWINDS PL	87.50	87.50	9.00	9.00	146.40	140.98	0.00	0.00	0.00	0.00	0.00	0.00	31129
486553001	14463 DUSTY COYOTE AVE	87.50	87.50	9.00	9.00	146.40	140.98	0.00	0.00	0.00	0.00	0.00	0.00	31129
486553002	14449 DUSTY COYOTE AVE	87.50	87.50	9.00	9.00	146.40	140.98	0.00	0.00	0.00	0.00	0.00	0.00	31129
486553003	14435 DUSTY COYOTE AVE	87.50	87.50	9.00	9.00	146.40	140.98	0.00	0.00	0.00	0.00	0.00	0.00	31129
486553004	14421 DUSTY COYOTE AVE	87.50	87.50	9.00	9.00	146.40	140.98	0.00	0.00	0.00	0.00	0.00	0.00	31129
486553005	14416 LEEWARD WAY	87.50	87.50	9.00	9.00	146.40	140.98	0.00	0.00	0.00	0.00	0.00	0.00	31129
486553006	14430 LEEWARD WAY	87.50	87.50	9.00	9.00	146.40	140.98	0.00	0.00	0.00	0.00	0.00	0.00	31129
486553007	14444 LEEWARD WAY	87.50	87.50	9.00	9.00	146.40	140.98	0.00	0.00	0.00	0.00	0.00	0.00	31129
486553008	14458 LEEWARD WAY	87.50	87.50	9.00	9.00	146.40	140.98	0.00	0.00	0.00	0.00	0.00	0.00	31129
486554001	27728 CONCH LN	87.50	87.50	9.00	9.00	146.40	140.98	0.00	0.00	0.00	0.00	0.00	0.00	31129
486554002	27714 CONCH LN	87.50	87.50	9.00	9.00	146.40	140.98	0.00	0.00	0.00	0.00	0.00	0.00	31129
486554003	27700 CONCH LN	87.50	87.50	9.00	9.00	146.40	140.98	0.00	0.00	0.00	0.00	0.00	0.00	31129
486554004	27686 CONCH LN	87.50	87.50	9.00	9.00	146.40	140.98	0.00	0.00	0.00	0.00	0.00	0.00	31129
486554005	27672 CONCH LN	87.50	87.50	9.00	9.00	146.40	140.98	0.00	0.00	0.00	0.00	0.00	0.00	31129
486554006	14380 LANDON RD	87.50	87.50	9.00	9.00	146.40	140.98	0.00	0.00	0.00	0.00	0.00	0.00	31129
486560006		87.50	87.50	9.00	9.00	0.00	0.00	0.00	0.00	0.00	0.00	0.00	0.00	
486561001	15633 LASSELLE ST 1	87.50	87.50	9.00	9.00	0.00	0.00	0.00	0.00	0.00	0.00	0.00	0.00	32146
486561002	15633 LASSELLE ST 2	87.50	87.50	9.00	9.00	0.00	0.00	0.00	0.00	0.00	0.00	0.00	0.00	32146
486561003	15633 LASSELLE ST 3	87.50	87.50	9.00	9.00	0.00	0.00	0.00	0.00	0.00	0.00	0.00	0.00	32146
486561005	15605 LASSELLE ST 4	87.50	87.50	9.00	9.00	0.00	0.00	0.00	0.00	0.00	0.00	0.00	0.00	32146
486561006	15605 LASSELLE ST 5	87.50	87.50	9.00	9.00	0.00	0.00	0.00	0.00	0.00	0.00	0.00	0.00	32146
486561007	15605 LASSELLE ST 6	87.50	87.50	9.00	9.00	0.00	0.00	0.00	0.00	0.00	0.00	0.00	0.00	32146
486561008	15603 LASSELLE ST 7	87.50	87.50	9.00	9.00	0.00	0.00	0.00	0.00	0.00	0.00	0.00	0.00	32146
486561009	15603 LASSELLE ST 8	87.50	87.50	9.00	9.00	0.00	0.00	0.00	0.00	0.00	0.00	0.00	0.00	32146
486561010	15603 LASSELLE ST 9	87.50	87.50	9.00	9.00	0.00	0.00	0.00	0.00	0.00	0.00	0.00	0.00	32146
486561011	15601 LASSELLE ST 10	87.50	87.50	9.00	9.00	0.00	0.00	0.00	0.00	0.00	0.00	0.00	0.00	32146
486561012	15601 LASSELLE ST 11	87.50	87.50	9.00	9.00	0.00	0.00	0.00	0.00	0.00	0.00	0.00	0.00	32146
486561013	15601 LASSELLE ST 12	87.50	87.50	9.00	9.00	0.00	0.00	0.00	0.00	0.00	0.00	0.00	0.00	32146
486561015	15615 LASSELLE ST 13	87.50	87.50	9.00	9.00	0.00	0.00	0.00	0.00	0.00	0.00	0.00	0.00	32146
486561016	15615 LASSELLE ST 14	87.50	87.50	9.00	9.00	0.00	0.00	0.00	0.00	0.00	0.00	0.00	0.00	32146

MORENO VALLEY COMMUNITY SERVICES DISTRICT
FISCAL YEAR 2015/16 MAXIMUM AND APPLIED PARCEL TAXES/CHARGES

ASSESSOR'S PARCEL NUMBER	SITUS ADDRESS	ZONE A		ZONE C		ZONE D		ZONE E		ZONE M		ZONE S		TRACT NUMBER
		MAXIMUM	APPLIED	MAXIMUM	APPLIED	MAXIMUM	APPLIED	MAXIMUM	APPLIED	MAXIMUM	APPLIED	MAXIMUM	APPLIED	
486561017	15615 LASSELLE ST 15	87.50	87.50	9.00	9.00	0.00	0.00	0.00	0.00	0.00	0.00	0.00	0.00	32146
486561018	15613 LASSELLE ST 16	87.50	87.50	9.00	9.00	0.00	0.00	0.00	0.00	0.00	0.00	0.00	0.00	32146
486561019	15613 LASSELLE ST 17	87.50	87.50	9.00	9.00	0.00	0.00	0.00	0.00	0.00	0.00	0.00	0.00	32146
486561020	15613 LASSELLE ST 18	87.50	87.50	9.00	9.00	0.00	0.00	0.00	0.00	0.00	0.00	0.00	0.00	32146
486561021	15611 LASSELLE ST 19	87.50	87.50	9.00	9.00	0.00	0.00	0.00	0.00	0.00	0.00	0.00	0.00	32146
486561022	15611 LASSELLE ST 20	87.50	87.50	9.00	9.00	0.00	0.00	0.00	0.00	0.00	0.00	0.00	0.00	32146
486561023	15611 LASSELLE ST 21	87.50	87.50	9.00	9.00	0.00	0.00	0.00	0.00	0.00	0.00	0.00	0.00	32146
486561024	15609 LASSELLE ST 22	87.50	87.50	9.00	9.00	0.00	0.00	0.00	0.00	0.00	0.00	0.00	0.00	32146
486561025	15609 LASSELLE ST 23	87.50	87.50	9.00	9.00	0.00	0.00	0.00	0.00	0.00	0.00	0.00	0.00	32146
486561026	15609 LASSELLE ST 24	87.50	87.50	9.00	9.00	0.00	0.00	0.00	0.00	0.00	0.00	0.00	0.00	32146
486561027	15607 LASSELLE ST 25	87.50	87.50	9.00	9.00	0.00	0.00	0.00	0.00	0.00	0.00	0.00	0.00	32146
486561028	15607 LASSELLE ST 26	87.50	87.50	9.00	9.00	0.00	0.00	0.00	0.00	0.00	0.00	0.00	0.00	32146
486561029	15607 LASSELLE ST 27	87.50	87.50	9.00	9.00	0.00	0.00	0.00	0.00	0.00	0.00	0.00	0.00	32146
486561031	15619 LASSELLE ST 28	87.50	87.50	9.00	9.00	0.00	0.00	0.00	0.00	0.00	0.00	0.00	0.00	32146
486561032	15619 LASSELLE ST 29	87.50	87.50	9.00	9.00	0.00	0.00	0.00	0.00	0.00	0.00	0.00	0.00	32146
486561033	15619 LASSELLE ST 30	87.50	87.50	9.00	9.00	0.00	0.00	0.00	0.00	0.00	0.00	0.00	0.00	32146
486561034	15617 LASSELLE ST 31	87.50	87.50	9.00	9.00	0.00	0.00	0.00	0.00	0.00	0.00	0.00	0.00	32146
486561035	15617 LASSELLE ST 32	87.50	87.50	9.00	9.00	0.00	0.00	0.00	0.00	0.00	0.00	0.00	0.00	32146
486561036	15617 LASSELLE ST 33	87.50	87.50	9.00	9.00	0.00	0.00	0.00	0.00	0.00	0.00	0.00	0.00	32146
486561037	15621 LASSELLE ST 34	87.50	87.50	9.00	9.00	0.00	0.00	0.00	0.00	0.00	0.00	0.00	0.00	32146
486561038	15621 LASSELLE ST 35	87.50	87.50	9.00	9.00	0.00	0.00	0.00	0.00	0.00	0.00	0.00	0.00	32146
486561039	15621 LASSELLE ST 36	87.50	87.50	9.00	9.00	0.00	0.00	0.00	0.00	0.00	0.00	0.00	0.00	32146
486561041	15653 LASSELLE ST 41	87.50	87.50	9.00	9.00	0.00	0.00	0.00	0.00	0.00	0.00	0.00	0.00	32146
486561042	15653 LASSELLE ST 38	87.50	87.50	9.00	9.00	0.00	0.00	0.00	0.00	0.00	0.00	0.00	0.00	32146
486561043	15653 LASSELLE ST 39	87.50	87.50	9.00	9.00	0.00	0.00	0.00	0.00	0.00	0.00	0.00	0.00	32146
486561045	15623 LASSELLE ST 40	87.50	87.50	9.00	9.00	0.00	0.00	0.00	0.00	0.00	0.00	0.00	0.00	32146
486561046	15623 LASSELLE ST 41	87.50	87.50	9.00	9.00	0.00	0.00	0.00	0.00	0.00	0.00	0.00	0.00	32146
486561047	15623 LASSELLE ST 42	87.50	87.50	9.00	9.00	0.00	0.00	0.00	0.00	0.00	0.00	0.00	0.00	32146
486561048	15625 LASSELLE ST 43	87.50	87.50	9.00	9.00	0.00	0.00	0.00	0.00	0.00	0.00	0.00	0.00	32146
486561049	15625 LASSELLE ST 44	87.50	87.50	9.00	9.00	0.00	0.00	0.00	0.00	0.00	0.00	0.00	0.00	32146
486561050	15625 LASSELLE ST 45	87.50	87.50	9.00	9.00	0.00	0.00	0.00	0.00	0.00	0.00	0.00	0.00	32146
486561052	15651 LASSELLE ST 46	87.50	87.50	9.00	9.00	0.00	0.00	0.00	0.00	0.00	0.00	0.00	0.00	32146
486561053	15651 LASSELLE ST 47	87.50	87.50	9.00	9.00	0.00	0.00	0.00	0.00	0.00	0.00	0.00	0.00	32146
486561054	15651 LASSELLE ST 48	87.50	87.50	9.00	9.00	0.00	0.00	0.00	0.00	0.00	0.00	0.00	0.00	32146
486561056	15627 LASSELLE ST 49	87.50	87.50	9.00	9.00	0.00	0.00	0.00	0.00	0.00	0.00	0.00	0.00	32146
486561057	15627 LASSELLE ST B	87.50	87.50	9.00	9.00	0.00	0.00	0.00	0.00	0.00	0.00	0.00	0.00	32146
486561058	15627 LASSELLE ST 51	87.50	87.50	9.00	9.00	0.00	0.00	0.00	0.00	0.00	0.00	0.00	0.00	32146

MORENO VALLEY COMMUNITY SERVICES DISTRICT
FISCAL YEAR 2015/16 MAXIMUM AND APPLIED PARCEL TAXES/CHARGES

ASSESSOR'S PARCEL NUMBER	SITUS ADDRESS	ZONE A		ZONE C		ZONE D		ZONE E		ZONE M		ZONE S		TRACT NUMBER
		MAXIMUM	APPLIED	MAXIMUM	APPLIED	MAXIMUM	APPLIED	MAXIMUM	APPLIED	MAXIMUM	APPLIED	MAXIMUM	APPLIED	
486561059	15629 LASSELLE ST 52	87.50	87.50	9.00	9.00	0.00	0.00	0.00	0.00	0.00	0.00	0.00	0.00	32146
486561060	15629 LASSELLE ST 53	87.50	87.50	9.00	9.00	0.00	0.00	0.00	0.00	0.00	0.00	0.00	0.00	32146
486561061	15629 LASSELLE ST 54	87.50	87.50	9.00	9.00	0.00	0.00	0.00	0.00	0.00	0.00	0.00	0.00	32146
486561062	15631 LASSELLE ST 55	87.50	87.50	9.00	9.00	0.00	0.00	0.00	0.00	0.00	0.00	0.00	0.00	32146
486561063	15631 LASSELLE ST 56	87.50	87.50	9.00	9.00	0.00	0.00	0.00	0.00	0.00	0.00	0.00	0.00	32146
486561064	15631 LASSELLE ST C	87.50	87.50	9.00	9.00	0.00	0.00	0.00	0.00	0.00	0.00	0.00	0.00	32146
486561066	15649 LASSELLE ST 58	87.50	87.50	9.00	9.00	0.00	0.00	0.00	0.00	0.00	0.00	0.00	0.00	32146
486561067	15649 LASSELLE ST 59	87.50	87.50	9.00	9.00	0.00	0.00	0.00	0.00	0.00	0.00	0.00	0.00	32146
486561068	15649 LASSELLE ST 60	87.50	87.50	9.00	9.00	0.00	0.00	0.00	0.00	0.00	0.00	0.00	0.00	32146
486561070	15639 LASSELLE ST A	87.50	87.50	9.00	9.00	0.00	0.00	0.00	0.00	0.00	0.00	0.00	0.00	32146
486561071	15639 LASSELLE ST B	87.50	87.50	9.00	9.00	0.00	0.00	0.00	0.00	0.00	0.00	0.00	0.00	32146
486561072	15639 LASSELLE ST C	87.50	87.50	9.00	9.00	0.00	0.00	0.00	0.00	0.00	0.00	0.00	0.00	32146
486561074	15683 LASSELLE ST 64	87.50	87.50	9.00	9.00	0.00	0.00	0.00	0.00	0.00	0.00	0.00	0.00	32146
486561075	15683 LASSELLE ST B	87.50	87.50	9.00	9.00	0.00	0.00	0.00	0.00	0.00	0.00	0.00	0.00	32146
486561076	15683 LASSELLE ST C	87.50	87.50	9.00	9.00	0.00	0.00	0.00	0.00	0.00	0.00	0.00	0.00	32146
486561077	15681 LASSELLE ST A	87.50	87.50	9.00	9.00	0.00	0.00	0.00	0.00	0.00	0.00	0.00	0.00	32146
486561078	15681 LASSELLE ST B	87.50	87.50	9.00	9.00	0.00	0.00	0.00	0.00	0.00	0.00	0.00	0.00	32146
486561079	15681 LASSELLE ST C	87.50	87.50	9.00	9.00	0.00	0.00	0.00	0.00	0.00	0.00	0.00	0.00	32146
486562001	15657 LASSELLE ST 70	87.50	87.50	9.00	9.00	0.00	0.00	0.00	0.00	0.00	0.00	0.00	0.00	32146
486562002	15657 LASSELLE ST 71	87.50	87.50	9.00	9.00	0.00	0.00	0.00	0.00	0.00	0.00	0.00	0.00	32146
486562003	15657 LASSELLE ST 72	87.50	87.50	9.00	9.00	0.00	0.00	0.00	0.00	0.00	0.00	0.00	0.00	32146
486562004	15655 LASSELLE ST 73	87.50	87.50	9.00	9.00	0.00	0.00	0.00	0.00	0.00	0.00	0.00	0.00	32146
486562005	15655 LASSELLE ST 74	87.50	87.50	9.00	9.00	0.00	0.00	0.00	0.00	0.00	0.00	0.00	0.00	32146
486562008	15663 LASSELLE ST 76	87.50	87.50	9.00	9.00	0.00	0.00	0.00	0.00	0.00	0.00	0.00	0.00	32146
486562009	15663 LASSELLE ST 77	87.50	87.50	9.00	9.00	0.00	0.00	0.00	0.00	0.00	0.00	0.00	0.00	32146
486562010	15663 LASSELLE ST 78	87.50	87.50	9.00	9.00	0.00	0.00	0.00	0.00	0.00	0.00	0.00	0.00	32146
486562011	15665 LASSELLE ST 79	87.50	87.50	9.00	9.00	0.00	0.00	0.00	0.00	0.00	0.00	0.00	0.00	32146
486562012	15565 LASSELLE ST 80	87.50	87.50	9.00	9.00	0.00	0.00	0.00	0.00	0.00	0.00	0.00	0.00	32146
486562013	15565 LASSELLE ST 81	87.50	87.50	9.00	9.00	0.00	0.00	0.00	0.00	0.00	0.00	0.00	0.00	32146
486562015	15635 LASSELLE ST 94	87.50	87.50	9.00	9.00	0.00	0.00	0.00	0.00	0.00	0.00	0.00	0.00	32146
486562016	15635 LASSELLE ST 95	87.50	87.50	9.00	9.00	0.00	0.00	0.00	0.00	0.00	0.00	0.00	0.00	32146
486562017	15635 LASSELLE ST 96	87.50	87.50	9.00	9.00	0.00	0.00	0.00	0.00	0.00	0.00	0.00	0.00	32146
486562018	15637 LASSELLE ST 97	87.50	87.50	9.00	9.00	0.00	0.00	0.00	0.00	0.00	0.00	0.00	0.00	32146
486562019	15637 LASSELLE ST 98	87.50	87.50	9.00	9.00	0.00	0.00	0.00	0.00	0.00	0.00	0.00	0.00	32146
486562020	15637 LASSELLE ST 99	87.50	87.50	9.00	9.00	0.00	0.00	0.00	0.00	0.00	0.00	0.00	0.00	32146
486562022	15647 LASSELLE ST 100	87.50	87.50	9.00	9.00	0.00	0.00	0.00	0.00	0.00	0.00	0.00	0.00	32146
486562023	15647 LASSELLE ST 101	87.50	87.50	9.00	9.00	0.00	0.00	0.00	0.00	0.00	0.00	0.00	0.00	32146

MORENO VALLEY COMMUNITY SERVICES DISTRICT
FISCAL YEAR 2015/16 MAXIMUM AND APPLIED PARCEL TAXES/CHARGES

ASSESSOR'S PARCEL NUMBER	SITUS ADDRESS	ZONE A		ZONE C		ZONE D		ZONE E		ZONE M		ZONE S		TRACT NUMBER
		MAXIMUM	APPLIED	MAXIMUM	APPLIED	MAXIMUM	APPLIED	MAXIMUM	APPLIED	MAXIMUM	APPLIED	MAXIMUM	APPLIED	
486562024	15647 LASSELLE ST 102	87.50	87.50	9.00	9.00	0.00	0.00	0.00	0.00	0.00	0.00	0.00	0.00	32146
486562025	15645 LASSELLE ST 103	87.50	87.50	9.00	9.00	0.00	0.00	0.00	0.00	0.00	0.00	0.00	0.00	32146
486562026	15645 LASSELLE ST 104	87.50	87.50	9.00	9.00	0.00	0.00	0.00	0.00	0.00	0.00	0.00	0.00	32146
486562027	15645 LASSELLE ST 105	87.50	87.50	9.00	9.00	0.00	0.00	0.00	0.00	0.00	0.00	0.00	0.00	32146
486562029	15661 LASSELLE ST 82	87.50	87.50	9.00	9.00	0.00	0.00	0.00	0.00	0.00	0.00	0.00	0.00	32146
486562030	15661 LASSELLE ST 83	87.50	87.50	9.00	9.00	0.00	0.00	0.00	0.00	0.00	0.00	0.00	0.00	32146
486562031	15661 LASSELLE ST 84	87.50	87.50	9.00	9.00	0.00	0.00	0.00	0.00	0.00	0.00	0.00	0.00	32146
486562032	15659 LASSELLE ST 85	87.50	87.50	9.00	9.00	0.00	0.00	0.00	0.00	0.00	0.00	0.00	0.00	32146
486562033	15659 LASSELLE ST 86	87.50	87.50	9.00	9.00	0.00	0.00	0.00	0.00	0.00	0.00	0.00	0.00	32146
486562034	15659 LASSELLE ST 87	87.50	87.50	9.00	9.00	0.00	0.00	0.00	0.00	0.00	0.00	0.00	0.00	32146
486562036	15667 LASSELLE ST 88	87.50	87.50	9.00	9.00	0.00	0.00	0.00	0.00	0.00	0.00	0.00	0.00	32146
486562037	15667 LASSELLE ST 89	87.50	87.50	9.00	9.00	0.00	0.00	0.00	0.00	0.00	0.00	0.00	0.00	32146
486562038	15667 LASSELLE ST 90	87.50	87.50	9.00	9.00	0.00	0.00	0.00	0.00	0.00	0.00	0.00	0.00	32146
486562039	15669 LASSELLE ST 91	87.50	87.50	9.00	9.00	0.00	0.00	0.00	0.00	0.00	0.00	0.00	0.00	32146
486562040	15669 LASSELLE ST 92	87.50	87.50	9.00	9.00	0.00	0.00	0.00	0.00	0.00	0.00	0.00	0.00	32146
486562041	15669 LASSELLE ST 93	87.50	87.50	9.00	9.00	0.00	0.00	0.00	0.00	0.00	0.00	0.00	0.00	32146
486562043	15675 LASSELLE ST 118	87.50	87.50	9.00	9.00	0.00	0.00	0.00	0.00	0.00	0.00	0.00	0.00	32146
486562044	15675 LASSELLE ST 119	87.50	87.50	9.00	9.00	0.00	0.00	0.00	0.00	0.00	0.00	0.00	0.00	32146
486562045	15675 LASSELLE ST 120	87.50	87.50	9.00	9.00	0.00	0.00	0.00	0.00	0.00	0.00	0.00	0.00	32146
486562046	15677 LASSELLE ST 121	87.50	87.50	9.00	9.00	0.00	0.00	0.00	0.00	0.00	0.00	0.00	0.00	32146
486562047	15677 LASSELLE ST 122	87.50	87.50	9.00	9.00	0.00	0.00	0.00	0.00	0.00	0.00	0.00	0.00	32146
486562048	15677 LASSELLE ST 123	87.50	87.50	9.00	9.00	0.00	0.00	0.00	0.00	0.00	0.00	0.00	0.00	32146
486562049	15679 LASSELLE ST 124	87.50	87.50	9.00	9.00	0.00	0.00	0.00	0.00	0.00	0.00	0.00	0.00	32146
486562050	15679 LASSELLE ST 125	87.50	87.50	9.00	9.00	0.00	0.00	0.00	0.00	0.00	0.00	0.00	0.00	32146
486562051	15679 LASSELLE ST 126	87.50	87.50	9.00	9.00	0.00	0.00	0.00	0.00	0.00	0.00	0.00	0.00	32146
486562053	15641 LASSELLE ST 106	87.50	87.50	9.00	9.00	0.00	0.00	0.00	0.00	0.00	0.00	0.00	0.00	32146
486562054	15641 LASSELLE ST 107	87.50	87.50	9.00	9.00	0.00	0.00	0.00	0.00	0.00	0.00	0.00	0.00	32146
486562055	15641 LASSELLE ST 108	87.50	87.50	9.00	9.00	0.00	0.00	0.00	0.00	0.00	0.00	0.00	0.00	32146
486562057	15643 LASSELLE ST 109	87.50	87.50	9.00	9.00	0.00	0.00	0.00	0.00	0.00	0.00	0.00	0.00	32146
486562058	15643 LASSELLE ST 110	87.50	87.50	9.00	9.00	0.00	0.00	0.00	0.00	0.00	0.00	0.00	0.00	32146
486562059	15643 LASSELLE ST 111	87.50	87.50	9.00	9.00	0.00	0.00	0.00	0.00	0.00	0.00	0.00	0.00	32146
486562061	15671 LASSELLE ST 112	87.50	87.50	9.00	9.00	0.00	0.00	0.00	0.00	0.00	0.00	0.00	0.00	32146
486562062	15671 LASSELLE ST 113	87.50	87.50	9.00	9.00	0.00	0.00	0.00	0.00	0.00	0.00	0.00	0.00	32146
486562063	15671 LASSELLE ST 114	87.50	87.50	9.00	9.00	0.00	0.00	0.00	0.00	0.00	0.00	0.00	0.00	32146
486562064	15673 LASSELLE ST 115	87.50	87.50	9.00	9.00	0.00	0.00	0.00	0.00	0.00	0.00	0.00	0.00	32146
486562065	15673 LASSELLE ST 116	87.50	87.50	9.00	9.00	0.00	0.00	0.00	0.00	0.00	0.00	0.00	0.00	32146
486562066	15673 LASSELLE ST 117	87.50	87.50	9.00	9.00	0.00	0.00	0.00	0.00	0.00	0.00	0.00	0.00	32146

MORENO VALLEY COMMUNITY SERVICES DISTRICT
FISCAL YEAR 2015/16 MAXIMUM AND APPLIED PARCEL TAXES/CHARGES

ASSESSOR'S PARCEL NUMBER	SITUS ADDRESS	ZONE A		ZONE C		ZONE D		ZONE E		ZONE M		ZONE S		TRACT NUMBER
		MAXIMUM	APPLIED	MAXIMUM	APPLIED	MAXIMUM	APPLIED	MAXIMUM	APPLIED	MAXIMUM	APPLIED	MAXIMUM	APPLIED	
486570001		87.50	87.50	9.00	9.00	0.00	0.00	0.00	0.00	0.00	0.00	0.00	0.00	
486570002	27115 CACTUS AVE	87.50	87.50	9.00	9.00	0.00	0.00	0.00	0.00	0.00	0.00	0.00	0.00	
486570003	27033 CACTUS AVE	87.50	87.50	9.00	9.00	0.00	0.00	0.00	0.00	0.00	0.00	0.00	0.00	
486570004	14555 LYNN LEE LN	87.50	87.50	9.00	9.00	0.00	0.00	0.00	0.00	0.00	0.00	0.00	0.00	
486570005	14579 LYNNLEE LN	87.50	87.50	9.00	9.00	0.00	0.00	0.00	0.00	0.00	0.00	0.00	0.00	
486570006	14593 LYNNLEE LN	87.50	87.50	9.00	9.00	0.00	0.00	0.00	0.00	0.00	0.00	0.00	0.00	
486570007	14580 LYNNLEE LN	87.50	87.50	9.00	9.00	0.00	0.00	0.00	0.00	0.00	0.00	0.00	0.00	
486570008	14598 LYNNLEE LN	87.50	87.50	9.00	9.00	0.00	0.00	0.00	0.00	0.00	0.00	0.00	0.00	
486570009	14560 LYNNLEE LN	87.50	87.50	9.00	9.00	0.00	0.00	0.00	0.00	0.00	0.00	0.00	0.00	
486570010		87.50	87.50	9.00	9.00	0.00	0.00	0.00	0.00	0.00	0.00	0.00	0.00	
487010001	12095 LEIF ERICSON DR	87.50	87.50	9.00	9.00	0.00	0.00	0.00	0.00	0.00	0.00	0.00	0.00	
487010002	12109 LEIF ERICSON DR	87.50	87.50	9.00	9.00	0.00	0.00	0.00	0.00	0.00	0.00	0.00	0.00	
487010003	12121 LEIF ERICSON DR	87.50	87.50	9.00	9.00	0.00	0.00	0.00	0.00	0.00	0.00	0.00	0.00	
487010004	12133 LEIF ERICSON DR	87.50	87.50	9.00	9.00	0.00	0.00	0.00	0.00	0.00	0.00	0.00	0.00	
487010005	12145 LEIF ERICSON DR	87.50	87.50	9.00	9.00	0.00	0.00	0.00	0.00	0.00	0.00	0.00	0.00	
487010006	12153 LEIF ERICSON DR	87.50	87.50	9.00	9.00	0.00	0.00	0.00	0.00	0.00	0.00	0.00	0.00	
487010007	12165 LEIF ERICSON DR	87.50	87.50	9.00	9.00	0.00	0.00	0.00	0.00	0.00	0.00	0.00	0.00	
487011001	25759 VESPUCCI AVE	87.50	87.50	9.00	9.00	0.00	0.00	0.00	0.00	0.00	0.00	0.00	0.00	
487011002	12179 LEIF ERICSON DR	87.50	87.50	9.00	9.00	0.00	0.00	0.00	0.00	0.00	0.00	0.00	0.00	
487011003	25780 ONATE DR	87.50	87.50	9.00	9.00	0.00	0.00	0.00	0.00	0.00	0.00	0.00	0.00	
487011004	25770 ONATE DR	87.50	87.50	9.00	9.00	0.00	0.00	0.00	0.00	0.00	0.00	0.00	0.00	
487011005	25760 ONATE DR	87.50	87.50	9.00	9.00	0.00	0.00	0.00	0.00	0.00	0.00	0.00	0.00	
487012001	25771 ONATE DR	87.50	87.50	9.00	9.00	0.00	0.00	0.00	0.00	0.00	0.00	0.00	0.00	
487012002	25781 ONATE DR	87.50	87.50	9.00	9.00	0.00	0.00	0.00	0.00	0.00	0.00	0.00	0.00	
487012003	12253 BALTIMORE AVE	87.50	87.50	9.00	9.00	0.00	0.00	0.00	0.00	0.00	0.00	0.00	0.00	
487012004	12265 BALTIMORE AVE	87.50	87.50	9.00	9.00	0.00	0.00	0.00	0.00	0.00	0.00	0.00	0.00	
487012005	12279 BALTIMORE AVE	87.50	87.50	9.00	9.00	0.00	0.00	0.00	0.00	0.00	0.00	0.00	0.00	
487012006	12291 BALTIMORE AVE	87.50	87.50	9.00	9.00	0.00	0.00	0.00	0.00	0.00	0.00	0.00	0.00	
487012007	12303 BALTIMORE AVE	87.50	87.50	9.00	9.00	0.00	0.00	0.00	0.00	0.00	0.00	0.00	0.00	
487013001	12110 LEIF ERICSON DR	87.50	87.50	9.00	9.00	0.00	0.00	0.00	0.00	0.00	0.00	0.00	0.00	
487013002	12122 LEIF ERICSON DR	87.50	87.50	9.00	9.00	0.00	0.00	0.00	0.00	0.00	0.00	0.00	0.00	
487013003	12132 LEIF ERICSON DR	87.50	87.50	9.00	9.00	0.00	0.00	0.00	0.00	0.00	0.00	0.00	0.00	
487013004	12144 LEIF ERICSON DR	87.50	87.50	9.00	9.00	0.00	0.00	0.00	0.00	0.00	0.00	0.00	0.00	
487013005	12154 LEIF ERICSON DR	87.50	87.50	9.00	9.00	0.00	0.00	0.00	0.00	0.00	0.00	0.00	0.00	
487013006	12166 LEIF ERICSON DR	87.50	87.50	9.00	9.00	0.00	0.00	0.00	0.00	0.00	0.00	0.00	0.00	
487013007	12176 LEIF ERICSON DR	87.50	87.50	9.00	9.00	0.00	0.00	0.00	0.00	0.00	0.00	0.00	0.00	
487013008	12188 LEIF ERICSON DR	87.50	87.50	9.00	9.00	0.00	0.00	0.00	0.00	0.00	0.00	0.00	0.00	

MORENO VALLEY COMMUNITY SERVICES DISTRICT
FISCAL YEAR 2015/16 MAXIMUM AND APPLIED PARCEL TAXES/CHARGES

ASSESSOR'S PARCEL NUMBER	SITUS ADDRESS	ZONE A		ZONE C		ZONE D		ZONE E		ZONE M		ZONE S		TRACT NUMBER
		MAXIMUM	APPLIED	MAXIMUM	APPLIED	MAXIMUM	APPLIED	MAXIMUM	APPLIED	MAXIMUM	APPLIED	MAXIMUM	APPLIED	
487013009	12198 LEIF ERICSON DR	87.50	87.50	9.00	9.00	0.00	0.00	0.00	0.00	0.00	0.00	0.00	0.00	
487013010	12210 LEIF ERICSON DR	87.50	87.50	9.00	9.00	0.00	0.00	0.00	0.00	0.00	0.00	0.00	0.00	
487013011	12220 LEIF ERICSON DR	87.50	87.50	9.00	9.00	0.00	0.00	0.00	0.00	0.00	0.00	0.00	0.00	
487013012	12232 LEIF ERICSON DR	87.50	87.50	9.00	9.00	0.00	0.00	0.00	0.00	0.00	0.00	0.00	0.00	
487013013	12242 LEIF ERICSON DR	87.50	87.50	9.00	9.00	0.00	0.00	0.00	0.00	0.00	0.00	0.00	0.00	
487013014	12221 CHAMPLAIN ST	87.50	87.50	9.00	9.00	0.00	0.00	0.00	0.00	0.00	0.00	0.00	0.00	
487013015	12215 CHAMPLAIN ST	87.50	87.50	9.00	9.00	0.00	0.00	0.00	0.00	0.00	0.00	0.00	0.00	
487013016	12205 CHAMPLAIN ST	87.50	87.50	9.00	9.00	0.00	0.00	0.00	0.00	0.00	0.00	0.00	0.00	
487013017	12195 CHAMPLAIN ST	87.50	87.50	9.00	9.00	0.00	0.00	0.00	0.00	0.00	0.00	0.00	0.00	
487013018	12185 CHAMPLAIN ST	87.50	87.50	9.00	9.00	0.00	0.00	0.00	0.00	0.00	0.00	0.00	0.00	
487013019	12175 CHAMPLAIN ST	87.50	87.50	9.00	9.00	0.00	0.00	0.00	0.00	0.00	0.00	0.00	0.00	
487014001	12174 CHAMPLAIN ST	87.50	87.50	9.00	9.00	0.00	0.00	0.00	0.00	0.00	0.00	0.00	0.00	
487014002	12186 CHAMPLAIN ST	87.50	87.50	9.00	9.00	0.00	0.00	0.00	0.00	0.00	0.00	0.00	0.00	
487014003	12196 CHAMPLAIN ST	87.50	87.50	9.00	9.00	0.00	0.00	0.00	0.00	0.00	0.00	0.00	0.00	
487014004	12208 CHAMPLAIN ST	87.50	87.50	9.00	9.00	0.00	0.00	0.00	0.00	0.00	0.00	0.00	0.00	
487014005	12218 CHAMPLAIN ST	87.50	87.50	9.00	9.00	0.00	0.00	0.00	0.00	0.00	0.00	0.00	0.00	
487014006	12230 CHAMPLAIN ST	87.50	87.50	9.00	9.00	0.00	0.00	0.00	0.00	0.00	0.00	0.00	0.00	
487014007	12240 CHAMPLAIN ST	87.50	87.50	9.00	9.00	0.00	0.00	0.00	0.00	0.00	0.00	0.00	0.00	
487014008	12252 CHAMPLAIN ST	87.50	87.50	9.00	9.00	0.00	0.00	0.00	0.00	0.00	0.00	0.00	0.00	
487014009	12262 CHAMPLAIN ST	87.50	87.50	9.00	9.00	0.00	0.00	0.00	0.00	0.00	0.00	0.00	0.00	
487014010	12274 CHAMPLAIN ST	87.50	87.50	9.00	9.00	0.00	0.00	0.00	0.00	0.00	0.00	0.00	0.00	
487014011	12284 CHAMPLAIN ST	87.50	87.50	9.00	9.00	0.00	0.00	0.00	0.00	0.00	0.00	0.00	0.00	
487014012	12296 CHAMPLAIN ST	87.50	87.50	9.00	9.00	0.00	0.00	0.00	0.00	0.00	0.00	0.00	0.00	
487014013	12247 PONCE DE LEON DR	87.50	87.50	9.00	9.00	0.00	0.00	0.00	0.00	0.00	0.00	0.00	0.00	
487014014	12231 PONCE DE LEON DR	87.50	87.50	9.00	9.00	0.00	0.00	0.00	0.00	0.00	0.00	0.00	0.00	
487014015	12223 PONCE DE LEON DR	87.50	87.50	9.00	9.00	0.00	0.00	0.00	0.00	0.00	0.00	0.00	0.00	
487014016	12215 PONCE DE LEON DR	87.50	87.50	9.00	9.00	0.00	0.00	0.00	0.00	0.00	0.00	0.00	0.00	
487014017	12207 PONCE DE LEON DR	87.50	87.50	9.00	9.00	0.00	0.00	0.00	0.00	0.00	0.00	0.00	0.00	
487014018	12199 PONCE DE LEON DR	87.50	87.50	9.00	9.00	0.00	0.00	0.00	0.00	0.00	0.00	0.00	0.00	
487014019	12191 PONCE DE LEON DR	87.50	87.50	9.00	9.00	0.00	0.00	0.00	0.00	0.00	0.00	0.00	0.00	
487014020	12183 PONCE DE LEON DR	87.50	87.50	9.00	9.00	0.00	0.00	0.00	0.00	0.00	0.00	0.00	0.00	
487014021	12175 PONCE DE LEON DR	87.50	87.50	9.00	9.00	0.00	0.00	0.00	0.00	0.00	0.00	0.00	0.00	
487014022	12167 PONCE DE LEON DR	87.50	87.50	9.00	9.00	0.00	0.00	0.00	0.00	0.00	0.00	0.00	0.00	
487015001	12300 BALTIMORE AVE	87.50	87.50	9.00	9.00	0.00	0.00	0.00	0.00	0.00	0.00	0.00	0.00	
487015002	12284 BALTIMORE AVE	87.50	87.50	9.00	9.00	0.00	0.00	0.00	0.00	0.00	0.00	0.00	0.00	
487015003	12270 BALTIMORE AVE	87.50	87.50	9.00	9.00	0.00	0.00	0.00	0.00	0.00	0.00	0.00	0.00	
487015004	12252 BALTIMORE AVE	87.50	87.50	9.00	9.00	0.00	0.00	0.00	0.00	0.00	0.00	0.00	0.00	

MORENO VALLEY COMMUNITY SERVICES DISTRICT
 FISCAL YEAR 2015/16 MAXIMUM AND APPLIED PARCEL TAXES/CHARGES

ASSESSOR'S PARCEL NUMBER	SITUS ADDRESS	ZONE A		ZONE C		ZONE D		ZONE E		ZONE M		ZONE S		TRACT NUMBER
		MAXIMUM	APPLIED	MAXIMUM	APPLIED	MAXIMUM	APPLIED	MAXIMUM	APPLIED	MAXIMUM	APPLIED	MAXIMUM	APPLIED	
487015005	12238 BALTIMORE AVE	87.50	87.50	9.00	9.00	0.00	0.00	0.00	0.00	0.00	0.00	0.00	0.00	
487015006	12226 BALTIMORE AVE	87.50	87.50	9.00	9.00	0.00	0.00	0.00	0.00	0.00	0.00	0.00	0.00	
487015007	12210 BALTIMORE AVE	87.50	87.50	9.00	9.00	0.00	0.00	0.00	0.00	0.00	0.00	0.00	0.00	
487015008	12200 BALTIMORE AVE	87.50	87.50	9.00	9.00	0.00	0.00	0.00	0.00	0.00	0.00	0.00	0.00	
487015009	12261 CHAMPLAIN ST	87.50	87.50	9.00	9.00	0.00	0.00	0.00	0.00	0.00	0.00	0.00	0.00	
487015010	12273 CHAMPLAIN ST	87.50	87.50	9.00	9.00	0.00	0.00	0.00	0.00	0.00	0.00	0.00	0.00	
487015011	12283 CHAMPLAIN ST	87.50	87.50	9.00	9.00	0.00	0.00	0.00	0.00	0.00	0.00	0.00	0.00	
487015012	12295 CHAMPLAIN ST	87.50	87.50	9.00	9.00	0.00	0.00	0.00	0.00	0.00	0.00	0.00	0.00	
487015013	12305 CHAMPLAIN ST	87.50	87.50	9.00	9.00	0.00	0.00	0.00	0.00	0.00	0.00	0.00	0.00	
487015014	12315 CHAMPLAIN ST	87.50	87.50	9.00	9.00	0.00	0.00	0.00	0.00	0.00	0.00	0.00	0.00	
487015015	12329 CHAMPLAIN ST	87.50	87.50	9.00	9.00	0.00	0.00	0.00	0.00	0.00	0.00	0.00	0.00	
487015016	12347 GRENVILLE AVE	87.50	87.50	9.00	9.00	0.00	0.00	0.00	0.00	0.00	0.00	0.00	0.00	
487015017	12339 GRENVILLE AVE	87.50	87.50	9.00	9.00	0.00	0.00	0.00	0.00	0.00	0.00	0.00	0.00	
487015018	12331 GRENVILLE AVE	87.50	87.50	9.00	9.00	0.00	0.00	0.00	0.00	0.00	0.00	0.00	0.00	
487015019	12323 GRENVILLE AVE	87.50	87.50	9.00	9.00	0.00	0.00	0.00	0.00	0.00	0.00	0.00	0.00	
487015020	12315 GRENVILLE AVE	87.50	87.50	9.00	9.00	0.00	0.00	0.00	0.00	0.00	0.00	0.00	0.00	
487015021	12307 GRENVILLE AVE	87.50	87.50	9.00	9.00	0.00	0.00	0.00	0.00	0.00	0.00	0.00	0.00	
487015022	12300 GRENVILLE AVE	87.50	87.50	9.00	9.00	0.00	0.00	0.00	0.00	0.00	0.00	0.00	0.00	
487015023	12308 GRENVILLE AVE	87.50	87.50	9.00	9.00	0.00	0.00	0.00	0.00	0.00	0.00	0.00	0.00	
487015024	12318 GRENVILLE AVE	87.50	87.50	9.00	9.00	0.00	0.00	0.00	0.00	0.00	0.00	0.00	0.00	
487015025	12324 GRENVILLE AVE	87.50	87.50	9.00	9.00	0.00	0.00	0.00	0.00	0.00	0.00	0.00	0.00	
487015026	12334 GRENVILLE AVE	87.50	87.50	9.00	9.00	0.00	0.00	0.00	0.00	0.00	0.00	0.00	0.00	
487015027	12350 GRENVILLE AVE	87.50	87.50	9.00	9.00	0.00	0.00	0.00	0.00	0.00	0.00	0.00	0.00	
487016001	25941 BRIDGER ST	87.50	87.50	9.00	9.00	0.00	0.00	0.00	0.00	0.00	0.00	0.00	0.00	
487016002	25929 BRIDGER ST	87.50	87.50	9.00	9.00	0.00	0.00	0.00	0.00	0.00	0.00	0.00	0.00	
487016003	25917 BRIDGER ST	87.50	87.50	9.00	9.00	0.00	0.00	0.00	0.00	0.00	0.00	0.00	0.00	
487016004	25901 BRIDGER ST	87.50	87.50	9.00	9.00	0.00	0.00	0.00	0.00	0.00	0.00	0.00	0.00	
487020001	12331 BALTIMORE AVE	87.50	87.50	9.00	9.00	0.00	0.00	0.00	0.00	0.00	0.00	0.00	0.00	
487020002	12343 BALTIMORE AVE	87.50	87.50	9.00	9.00	0.00	0.00	0.00	0.00	0.00	0.00	0.00	0.00	
487020003	12355 BALTIMORE AVE	87.50	87.50	9.00	9.00	0.00	0.00	0.00	0.00	0.00	0.00	0.00	0.00	
487020004	12369 BALTIMORE AVE	87.50	87.50	9.00	9.00	0.00	0.00	0.00	0.00	0.00	0.00	0.00	0.00	
487020005	12381 BALTIMORE AVE	87.50	87.50	9.00	9.00	0.00	0.00	0.00	0.00	0.00	0.00	0.00	0.00	
487020006	12395 BALTIMORE AVE	87.50	87.50	9.00	9.00	0.00	0.00	0.00	0.00	0.00	0.00	0.00	0.00	
487020007	12407 BALTIMORE AVE	87.50	87.50	9.00	9.00	0.00	0.00	0.00	0.00	0.00	0.00	0.00	0.00	
487020008	12421 BALTIMORE AVE	87.50	87.50	9.00	9.00	0.00	0.00	0.00	0.00	0.00	0.00	0.00	0.00	
487020009	12433 BALTIMORE AVE	87.50	87.50	9.00	9.00	0.00	0.00	0.00	0.00	0.00	0.00	0.00	0.00	
487021001	25705 ELDER AVE	87.50	87.50	9.00	9.00	0.00	0.00	0.00	0.00	0.00	0.00	0.00	0.00	

MORENO VALLEY COMMUNITY SERVICES DISTRICT
FISCAL YEAR 2015/16 MAXIMUM AND APPLIED PARCEL TAXES/CHARGES

ASSESSOR'S PARCEL NUMBER	SITUS ADDRESS	ZONE A		ZONE C		ZONE D		ZONE E		ZONE M		ZONE S		TRACT NUMBER
		MAXIMUM	APPLIED	MAXIMUM	APPLIED	MAXIMUM	APPLIED	MAXIMUM	APPLIED	MAXIMUM	APPLIED	MAXIMUM	APPLIED	
487021002	12461 BALTIMORE AVE	87.50	87.50	9.00	9.00	0.00	0.00	0.00	0.00	0.00	0.00	0.00	0.00	
487021003	12473 BALTIMORE AVE	87.50	87.50	9.00	9.00	0.00	0.00	0.00	0.00	0.00	0.00	0.00	0.00	
487021004	12485 BALTIMORE AVE	87.50	87.50	9.00	9.00	0.00	0.00	0.00	0.00	0.00	0.00	0.00	0.00	
487021005	12486 BALTIMORE AVE	87.50	87.50	9.00	9.00	0.00	0.00	0.00	0.00	0.00	0.00	0.00	0.00	
487021006	12474 BALTIMORE AVE	87.50	87.50	9.00	9.00	0.00	0.00	0.00	0.00	0.00	0.00	0.00	0.00	
487021007	12462 BALTIMORE AVE	87.50	87.50	9.00	9.00	0.00	0.00	0.00	0.00	0.00	0.00	0.00	0.00	
487022001	12434 BALTIMORE AVE	87.50	87.50	9.00	9.00	0.00	0.00	0.00	0.00	0.00	0.00	0.00	0.00	
487022002	12420 BALTIMORE AVE	87.50	87.50	9.00	9.00	0.00	0.00	0.00	0.00	0.00	0.00	0.00	0.00	
487022003	12400 BALTIMORE AVE	87.50	87.50	9.00	9.00	0.00	0.00	0.00	0.00	0.00	0.00	0.00	0.00	
487022004	12394 BALTIMORE AVE	87.50	87.50	9.00	9.00	0.00	0.00	0.00	0.00	0.00	0.00	0.00	0.00	
487022005	12372 BALTIMORE AVE	87.50	87.50	9.00	9.00	0.00	0.00	0.00	0.00	0.00	0.00	0.00	0.00	
487022006	12358 BALTIMORE AVE	87.50	87.50	9.00	9.00	0.00	0.00	0.00	0.00	0.00	0.00	0.00	0.00	
487022007	12330 BALTIMORE AVE	87.50	87.50	9.00	9.00	0.00	0.00	0.00	0.00	0.00	0.00	0.00	0.00	
487022008	12318 BALTIMORE AVE	87.50	87.50	9.00	9.00	0.00	0.00	0.00	0.00	0.00	0.00	0.00	0.00	
487022009	12355 GRENVILLE AVE	87.50	87.50	9.00	9.00	0.00	0.00	0.00	0.00	0.00	0.00	0.00	0.00	
487022010	12363 GRENVILLE AVE	87.50	87.50	9.00	9.00	0.00	0.00	0.00	0.00	0.00	0.00	0.00	0.00	
487022011	12371 GRENVILLE AVE	87.50	87.50	9.00	9.00	0.00	0.00	0.00	0.00	0.00	0.00	0.00	0.00	
487022012	12379 GRENVILLE AVE	87.50	87.50	9.00	9.00	0.00	0.00	0.00	0.00	0.00	0.00	0.00	0.00	
487022013	12387 GRENVILLE AVE	87.50	87.50	9.00	9.00	0.00	0.00	0.00	0.00	0.00	0.00	0.00	0.00	
487022014	12395 GRENVILLE AVE	87.50	87.50	9.00	9.00	0.00	0.00	0.00	0.00	0.00	0.00	0.00	0.00	
487023001	12360 GRENVILLE AVE	87.50	87.50	9.00	9.00	0.00	0.00	0.00	0.00	0.00	0.00	0.00	0.00	
487023002	12372 GRENVILLE AVE	87.50	87.50	9.00	9.00	0.00	0.00	0.00	0.00	0.00	0.00	0.00	0.00	
487023003	12386 GRENVILLE AVE	87.50	87.50	9.00	9.00	0.00	0.00	0.00	0.00	0.00	0.00	0.00	0.00	
487023004	12396 GRENVILLE AVE	87.50	87.50	9.00	9.00	0.00	0.00	0.00	0.00	0.00	0.00	0.00	0.00	
487023005	12391 EYRE CT	87.50	87.50	9.00	9.00	0.00	0.00	0.00	0.00	0.00	0.00	0.00	0.00	
487023006	12381 EYRE CT	87.50	87.50	9.00	9.00	0.00	0.00	0.00	0.00	0.00	0.00	0.00	0.00	
487023007	12371 EYRE CT	87.50	87.50	9.00	9.00	0.00	0.00	0.00	0.00	0.00	0.00	0.00	0.00	
487023008	12361 EYRE CT	87.50	87.50	9.00	9.00	0.00	0.00	0.00	0.00	0.00	0.00	0.00	0.00	
487023009	12351 EYRE CT	87.50	87.50	9.00	9.00	0.00	0.00	0.00	0.00	0.00	0.00	0.00	0.00	
487023010	12341 EYRE CT	87.50	87.50	9.00	9.00	0.00	0.00	0.00	0.00	0.00	0.00	0.00	0.00	
487023011	12340 EYRE CT	87.50	87.50	9.00	9.00	0.00	0.00	0.00	0.00	0.00	0.00	0.00	0.00	
487023012	12350 EYRE CT	87.50	87.50	9.00	9.00	0.00	0.00	0.00	0.00	0.00	0.00	0.00	0.00	
487023013	12360 EYRE CT	87.50	87.50	9.00	9.00	0.00	0.00	0.00	0.00	0.00	0.00	0.00	0.00	
487023014	12370 EYRE CT	87.50	87.50	9.00	9.00	0.00	0.00	0.00	0.00	0.00	0.00	0.00	0.00	
487023015	12380 EYRE CT	87.50	87.50	9.00	9.00	0.00	0.00	0.00	0.00	0.00	0.00	0.00	0.00	
487023016	12390 EYRE CT	87.50	87.50	9.00	9.00	0.00	0.00	0.00	0.00	0.00	0.00	0.00	0.00	
487023017	12395 CHAMPLAIN ST	87.50	87.50	9.00	9.00	0.00	0.00	0.00	0.00	0.00	0.00	0.00	0.00	

MORENO VALLEY COMMUNITY SERVICES DISTRICT
FISCAL YEAR 2015/16 MAXIMUM AND APPLIED PARCEL TAXES/CHARGES

ASSESSOR'S		ZONE A		ZONE C		ZONE D		ZONE E		ZONE M		ZONE S		TRACT NUMBER
PARCEL NUMBER	SITUS ADDRESS	MAXIMUM	APPLIED	MAXIMUM	APPLIED	MAXIMUM	APPLIED	MAXIMUM	APPLIED	MAXIMUM	APPLIED	MAXIMUM	APPLIED	
487023018	12385 CHAMPLAIN ST	87.50	87.50	9.00	9.00	0.00	0.00	0.00	0.00	0.00	0.00	0.00	0.00	
487023019	12373 CHAMPLAIN ST	87.50	87.50	9.00	9.00	0.00	0.00	0.00	0.00	0.00	0.00	0.00	0.00	
487023020	12363 CHAMPLAIN ST	87.50	87.50	9.00	9.00	0.00	0.00	0.00	0.00	0.00	0.00	0.00	0.00	
487023021	12349 CHAMPLAIN ST	87.50	87.50	9.00	9.00	0.00	0.00	0.00	0.00	0.00	0.00	0.00	0.00	
487024001	12328 CHAMPLAIN ST	87.50	87.50	9.00	9.00	0.00	0.00	0.00	0.00	0.00	0.00	0.00	0.00	
487024002	12340 CHAMPLAIN ST	87.50	87.50	9.00	9.00	0.00	0.00	0.00	0.00	0.00	0.00	0.00	0.00	
487024003	12350 CHAMPLAIN ST	87.50	87.50	9.00	9.00	0.00	0.00	0.00	0.00	0.00	0.00	0.00	0.00	
487024004	12362 CHAMPLAIN ST	87.50	87.50	9.00	9.00	0.00	0.00	0.00	0.00	0.00	0.00	0.00	0.00	
487024005	12372 CHAMPLAIN ST	87.50	87.50	9.00	9.00	0.00	0.00	0.00	0.00	0.00	0.00	0.00	0.00	
487024006	12384 CHAMPLAIN ST	87.50	87.50	9.00	9.00	0.00	0.00	0.00	0.00	0.00	0.00	0.00	0.00	
487024007	12394 CHAMPLAIN ST	87.50	87.50	9.00	9.00	0.00	0.00	0.00	0.00	0.00	0.00	0.00	0.00	
487030001	26058 SCOTT VICTOR CIR	87.50	87.50	9.00	9.00	67.00	67.00	0.00	0.00	0.00	0.00	0.00	0.00	22999
487030002	26050 SCOTT VICTOR CIR	87.50	87.50	9.00	9.00	67.00	67.00	0.00	0.00	0.00	0.00	0.00	0.00	22999
487030003	26042 SCOTT VICTOR CIR	87.50	87.50	9.00	9.00	67.00	67.00	0.00	0.00	0.00	0.00	0.00	0.00	22999
487030004	26034 SCOTT VICTOR CIR	87.50	87.50	9.00	9.00	67.00	67.00	0.00	0.00	0.00	0.00	0.00	0.00	22999
487030005	26026 SCOTT VICTOR CIR	87.50	87.50	9.00	9.00	67.00	67.00	0.00	0.00	0.00	0.00	0.00	0.00	22999
487030006	26018 SCOTT VICTOR CIR	87.50	87.50	9.00	9.00	67.00	67.00	0.00	0.00	0.00	0.00	0.00	0.00	22999
487030007	26010 SCOTT VICTOR CIR	87.50	87.50	9.00	9.00	67.00	67.00	0.00	0.00	0.00	0.00	0.00	0.00	22999
487030008	26009 SCOTT VICTOR CIR	87.50	87.50	9.00	9.00	67.00	67.00	0.00	0.00	0.00	0.00	0.00	0.00	22999
487030009	26017 SCOTT VICTOR CIR	87.50	87.50	9.00	9.00	67.00	67.00	0.00	0.00	0.00	0.00	0.00	0.00	22999
487030010	26025 SCOTT VICTOR CIR	87.50	87.50	9.00	9.00	67.00	67.00	0.00	0.00	0.00	0.00	0.00	0.00	22999
487030011	26168 CORONADA DR	87.50	87.50	9.00	9.00	67.00	67.00	0.00	0.00	0.00	0.00	0.00	0.00	22999
487030012	26162 CORONADA DR	87.50	87.50	9.00	9.00	67.00	67.00	0.00	0.00	0.00	0.00	0.00	0.00	22999
487030013	26058 ELIOT AVE	87.50	87.50	9.00	9.00	67.00	67.00	0.00	0.00	0.00	0.00	0.00	0.00	22999
487030014	26050 ELIOT AVE	87.50	87.50	9.00	9.00	67.00	67.00	0.00	0.00	0.00	0.00	0.00	0.00	22999
487030015	26042 ELIOT AVE	87.50	87.50	9.00	9.00	67.00	67.00	0.00	0.00	0.00	0.00	0.00	0.00	22999
487030016	26034 ELIOT AVE	87.50	87.50	9.00	9.00	67.00	67.00	0.00	0.00	0.00	0.00	0.00	0.00	22999
487030017	26026 ELIOT AVE	87.50	87.50	9.00	9.00	67.00	67.00	0.00	0.00	0.00	0.00	0.00	0.00	22999
487030018	26018 ELIOT AVE	87.50	87.50	9.00	9.00	67.00	67.00	0.00	0.00	0.00	0.00	0.00	0.00	22999
487030019	26010 ELIOT AVE	87.50	87.50	9.00	9.00	67.00	67.00	0.00	0.00	0.00	0.00	0.00	0.00	22999
487031001	26007 ELIOT AVE	87.50	87.50	9.00	9.00	67.00	67.00	0.00	0.00	0.00	0.00	0.00	0.00	22999
487031002	26015 ELIOT AVE	87.50	87.50	9.00	9.00	67.00	67.00	0.00	0.00	0.00	0.00	0.00	0.00	22999
487031003	26023 ELIOT AVE	87.50	87.50	9.00	9.00	67.00	67.00	0.00	0.00	0.00	0.00	0.00	0.00	22999
487031004	26031 ELIOT AVE	87.50	87.50	9.00	9.00	67.00	67.00	0.00	0.00	0.00	0.00	0.00	0.00	22999
487031005	26039 ELIOT AVE	87.50	87.50	9.00	9.00	67.00	67.00	0.00	0.00	0.00	0.00	0.00	0.00	22999
487031006	26047 ELIOT AVE	87.50	87.50	9.00	9.00	67.00	67.00	0.00	0.00	0.00	0.00	0.00	0.00	22999
487031007	26055 ELIOT AVE	87.50	87.50	9.00	9.00	67.00	67.00	0.00	0.00	0.00	0.00	0.00	0.00	22999

MORENO VALLEY COMMUNITY SERVICES DISTRICT
 FISCAL YEAR 2015/16 MAXIMUM AND APPLIED PARCEL TAXES/CHARGES

ASSESSOR'S PARCEL NUMBER	SITUS ADDRESS	ZONE A		ZONE C		ZONE D		ZONE E		ZONE M		ZONE S		TRACT NUMBER
		MAXIMUM	APPLIED	MAXIMUM	APPLIED	MAXIMUM	APPLIED	MAXIMUM	APPLIED	MAXIMUM	APPLIED	MAXIMUM	APPLIED	
487031008	26156 CORONADA DR	87.50	87.50	9.00	9.00	67.00	67.00	0.00	0.00	0.00	0.00	0.00	0.00	22999
487031009	26150 CORONADA DR	87.50	87.50	9.00	9.00	67.00	67.00	0.00	0.00	0.00	0.00	0.00	0.00	22999
487031010	26144 CORONADA DR	87.50	87.50	9.00	9.00	67.00	67.00	0.00	0.00	0.00	0.00	0.00	0.00	22999
487031011	26138 CORONADA DR	87.50	87.50	9.00	9.00	67.00	67.00	0.00	0.00	0.00	0.00	0.00	0.00	22999
487031012	26132 CORONADA DR	87.50	87.50	9.00	9.00	67.00	67.00	0.00	0.00	0.00	0.00	0.00	0.00	22999
487031013	26126 CORONADA DR	87.50	87.50	9.00	9.00	67.00	67.00	0.00	0.00	0.00	0.00	0.00	0.00	22999
487032001	26125 CORONADA DR	87.50	87.50	9.00	9.00	67.00	67.00	0.00	0.00	0.00	0.00	0.00	0.00	22999
487032002	26129 CORONADA DR	87.50	87.50	9.00	9.00	67.00	67.00	0.00	0.00	0.00	0.00	0.00	0.00	22999
487032003	26135 CORONADA DR	87.50	87.50	9.00	9.00	67.00	67.00	0.00	0.00	0.00	0.00	0.00	0.00	22999
487032004	26139 CORONADA DR	87.50	87.50	9.00	9.00	67.00	67.00	0.00	0.00	0.00	0.00	0.00	0.00	22999
487032005	26143 CORONADA DR	87.50	87.50	9.00	9.00	67.00	67.00	0.00	0.00	0.00	0.00	0.00	0.00	22999
487032006	26147 CORONADA DR	87.50	87.50	9.00	9.00	67.00	67.00	0.00	0.00	0.00	0.00	0.00	0.00	22999
487032007	26151 CORONADA DR	87.50	87.50	9.00	9.00	67.00	67.00	0.00	0.00	0.00	0.00	0.00	0.00	22999
487032008	26157 CORONADA DR	87.50	87.50	9.00	9.00	67.00	67.00	0.00	0.00	0.00	0.00	0.00	0.00	22999
487032009	26161 CORONADA DR	87.50	87.50	9.00	9.00	67.00	67.00	0.00	0.00	0.00	0.00	0.00	0.00	22999
487032010	26165 CORONADA DR	87.50	87.50	9.00	9.00	67.00	67.00	0.00	0.00	0.00	0.00	0.00	0.00	22999
487032011	26169 CORONADA DR	87.50	87.50	9.00	9.00	67.00	67.00	0.00	0.00	0.00	0.00	0.00	0.00	22999
487040001	12164 PONCE DE LEON DR	87.50	87.50	9.00	9.00	0.00	0.00	0.00	0.00	0.00	0.00	0.00	0.00	
487040002	12174 PONCE DE LEON DR	87.50	87.50	9.00	9.00	0.00	0.00	0.00	0.00	0.00	0.00	0.00	0.00	
487040003	12184 PONCE DE LEON DR	87.50	87.50	9.00	9.00	0.00	0.00	0.00	0.00	0.00	0.00	0.00	0.00	
487040004	12196 PONCE DE LEON DR	87.50	87.50	9.00	9.00	0.00	0.00	0.00	0.00	0.00	0.00	0.00	0.00	
487040005	12206 PONCE DE LEON DR	87.50	87.50	9.00	9.00	0.00	0.00	0.00	0.00	0.00	0.00	0.00	0.00	
487040006	12214 PONCE DE LEON DR	87.50	87.50	9.00	9.00	0.00	0.00	0.00	0.00	0.00	0.00	0.00	0.00	
487040007	12222 PONCE DE LEON DR	87.50	87.50	9.00	9.00	0.00	0.00	0.00	0.00	0.00	0.00	0.00	0.00	
487040008	12230 PONCE DE LEON DR	87.50	87.50	9.00	9.00	0.00	0.00	0.00	0.00	0.00	0.00	0.00	0.00	
487040009	12248 PONCE DE LEON DR	87.50	87.50	9.00	9.00	0.00	0.00	0.00	0.00	0.00	0.00	0.00	0.00	
487040010	12221 LASSELLE ST	87.50	87.50	9.00	9.00	0.00	0.00	0.00	0.00	0.00	0.00	0.00	0.00	
487040011	12213 LASSELLE ST	87.50	87.50	9.00	9.00	0.00	0.00	0.00	0.00	0.00	0.00	0.00	0.00	
487040012	12205 LASSELLE ST	87.50	87.50	9.00	9.00	0.00	0.00	0.00	0.00	0.00	0.00	0.00	0.00	
487040013	12197 LASSELLE ST	87.50	87.50	9.00	9.00	0.00	0.00	0.00	0.00	0.00	0.00	0.00	0.00	
487040014	12189 LASSELLE ST	87.50	87.50	9.00	9.00	0.00	0.00	0.00	0.00	0.00	0.00	0.00	0.00	
487040015	12181 LASSELLE ST	87.50	87.50	9.00	9.00	0.00	0.00	0.00	0.00	0.00	0.00	0.00	0.00	
487040016	12173 LASSELLE ST	87.50	87.50	9.00	9.00	0.00	0.00	0.00	0.00	0.00	0.00	0.00	0.00	
487040017	12165 LASSELLE ST	87.50	87.50	9.00	9.00	0.00	0.00	0.00	0.00	0.00	0.00	0.00	0.00	
487040018	12157 LASSELLE ST	87.50	87.50	9.00	9.00	0.00	0.00	0.00	0.00	0.00	0.00	0.00	0.00	
487040019	12149 LASSELLE ST	87.50	87.50	9.00	9.00	0.00	0.00	0.00	0.00	0.00	0.00	0.00	0.00	
487040020	12141 LASSELLE ST	87.50	87.50	9.00	9.00	0.00	0.00	0.00	0.00	0.00	0.00	0.00	0.00	

MORENO VALLEY COMMUNITY SERVICES DISTRICT
FISCAL YEAR 2015/16 MAXIMUM AND APPLIED PARCEL TAXES/CHARGES

ASSESSOR'S PARCEL NUMBER	SITUS ADDRESS	ZONE A		ZONE C		ZONE D		ZONE E		ZONE M		ZONE S		TRACT NUMBER
		MAXIMUM	APPLIED	MAXIMUM	APPLIED	MAXIMUM	APPLIED	MAXIMUM	APPLIED	MAXIMUM	APPLIED	MAXIMUM	APPLIED	
487041001	12140 LASSALLE ST	87.50	87.50	9.00	9.00	0.00	0.00	0.00	0.00	0.00	0.00	0.00	0.00	
487041002	12150 LASSALLE ST	87.50	87.50	9.00	9.00	0.00	0.00	0.00	0.00	0.00	0.00	0.00	0.00	
487041003	12168 LASSALLE ST	87.50	87.50	9.00	9.00	0.00	0.00	0.00	0.00	0.00	0.00	0.00	0.00	
487041004	12176 LASSALLE ST	87.50	87.50	9.00	9.00	0.00	0.00	0.00	0.00	0.00	0.00	0.00	0.00	
487041005	26026 PINZON CT	87.50	87.50	9.00	9.00	0.00	0.00	0.00	0.00	0.00	0.00	0.00	0.00	
487041006	26038 PINZON CT	87.50	87.50	9.00	9.00	0.00	0.00	0.00	0.00	0.00	0.00	0.00	0.00	
487041007	26046 PINZON CT	87.50	87.50	9.00	9.00	0.00	0.00	0.00	0.00	0.00	0.00	0.00	0.00	
487041008	26054 PINZON CT	87.50	87.50	9.00	9.00	0.00	0.00	0.00	0.00	0.00	0.00	0.00	0.00	
487041009	26070 PINZON CT	87.50	87.50	9.00	9.00	0.00	0.00	0.00	0.00	0.00	0.00	0.00	0.00	
487041010	26063 PINZON CT	87.50	87.50	9.00	9.00	0.00	0.00	0.00	0.00	0.00	0.00	0.00	0.00	
487041011	26053 PINZON CT	87.50	87.50	9.00	9.00	0.00	0.00	0.00	0.00	0.00	0.00	0.00	0.00	
487041012	26045 PINZON CT	87.50	87.50	9.00	9.00	0.00	0.00	0.00	0.00	0.00	0.00	0.00	0.00	
487041013	26035 PINZON CT	87.50	87.50	9.00	9.00	0.00	0.00	0.00	0.00	0.00	0.00	0.00	0.00	
487041014	26027 PINZON CT	87.50	87.50	9.00	9.00	0.00	0.00	0.00	0.00	0.00	0.00	0.00	0.00	
487041015	26017 PINZON CT	87.50	87.50	9.00	9.00	0.00	0.00	0.00	0.00	0.00	0.00	0.00	0.00	
487041016	26009 PINZON CT	87.50	87.50	9.00	9.00	0.00	0.00	0.00	0.00	0.00	0.00	0.00	0.00	
487041017	26020 BRIDGER ST	87.50	87.50	9.00	9.00	0.00	0.00	0.00	0.00	0.00	0.00	0.00	0.00	
487041018	26030 BRIDGER ST	87.50	87.50	9.00	9.00	0.00	0.00	0.00	0.00	0.00	0.00	0.00	0.00	
487041019	26040 BRIDGER ST	87.50	87.50	9.00	9.00	0.00	0.00	0.00	0.00	0.00	0.00	0.00	0.00	
487041020	26050 BRIDGER ST	87.50	87.50	9.00	9.00	0.00	0.00	0.00	0.00	0.00	0.00	0.00	0.00	
487041021	26060 BRIDGER ST	87.50	87.50	9.00	9.00	0.00	0.00	0.00	0.00	0.00	0.00	0.00	0.00	
487041022	26070 BRIDGER ST	87.50	87.50	9.00	9.00	0.00	0.00	0.00	0.00	0.00	0.00	0.00	0.00	
487041023	26080 BRIDGER ST	87.50	87.50	9.00	9.00	0.00	0.00	0.00	0.00	0.00	0.00	0.00	0.00	
487041024	26090 BRIDGER ST	87.50	87.50	9.00	9.00	0.00	0.00	0.00	0.00	0.00	0.00	0.00	0.00	
487041025	26100 BRIDGER ST	87.50	87.50	9.00	9.00	0.00	0.00	0.00	0.00	0.00	0.00	0.00	0.00	
487041026	26091 BRIDGER ST	87.50	87.50	9.00	9.00	0.00	0.00	0.00	0.00	0.00	0.00	0.00	0.00	
487041027	26081 BRIDGER ST	87.50	87.50	9.00	9.00	0.00	0.00	0.00	0.00	0.00	0.00	0.00	0.00	
487041028	26071 BRIDGER ST	87.50	87.50	9.00	9.00	0.00	0.00	0.00	0.00	0.00	0.00	0.00	0.00	
487041029	26061 BRIDGER ST	87.50	87.50	9.00	9.00	0.00	0.00	0.00	0.00	0.00	0.00	0.00	0.00	
487041030	26055 BRIDGER ST	87.50	87.50	9.00	9.00	0.00	0.00	0.00	0.00	0.00	0.00	0.00	0.00	
487041031	26041 BRIDGER ST	87.50	87.50	9.00	9.00	0.00	0.00	0.00	0.00	0.00	0.00	0.00	0.00	
487041032	26031 BRIDGER ST	87.50	87.50	9.00	9.00	0.00	0.00	0.00	0.00	0.00	0.00	0.00	0.00	
487041033	26021 BRIDGER ST	87.50	87.50	9.00	9.00	0.00	0.00	0.00	0.00	0.00	0.00	0.00	0.00	
487041034	26011 BRIDGER ST	87.50	87.50	9.00	9.00	0.00	0.00	0.00	0.00	0.00	0.00	0.00	0.00	
487041035	26016 CORONADA DR	87.50	87.50	9.00	9.00	0.00	0.00	0.00	0.00	0.00	0.00	0.00	0.00	
487041036	26030 CORONADA DR	87.50	87.50	9.00	9.00	0.00	0.00	0.00	0.00	0.00	0.00	0.00	0.00	
487041037	26044 CORONADA DR	87.50	87.50	9.00	9.00	0.00	0.00	0.00	0.00	0.00	0.00	0.00	0.00	

MORENO VALLEY COMMUNITY SERVICES DISTRICT
FISCAL YEAR 2015/16 MAXIMUM AND APPLIED PARCEL TAXES/CHARGES

ASSESSOR'S PARCEL NUMBER	SITUS ADDRESS	ZONE A		ZONE C		ZONE D		ZONE E		ZONE M		ZONE S		TRACT NUMBER
		MAXIMUM	APPLIED	MAXIMUM	APPLIED	MAXIMUM	APPLIED	MAXIMUM	APPLIED	MAXIMUM	APPLIED	MAXIMUM	APPLIED	
487041038	26060 CORONADO DR	87.50	87.50	9.00	9.00	0.00	0.00	0.00	0.00	0.00	0.00	0.00	0.00	
487041039	26074 CORONADA DR	87.50	87.50	9.00	9.00	0.00	0.00	0.00	0.00	0.00	0.00	0.00	0.00	
487041040	26090 CORONADA DR	87.50	87.50	9.00	9.00	0.00	0.00	0.00	0.00	0.00	0.00	0.00	0.00	
487041041	26104 CORONADA DR	87.50	87.50	9.00	9.00	0.00	0.00	0.00	0.00	0.00	0.00	0.00	0.00	
487041042	26120 CORONADA DR	87.50	87.50	9.00	9.00	0.00	0.00	0.00	0.00	0.00	0.00	0.00	0.00	
487042001	26121 CORONADA DR	87.50	87.50	9.00	9.00	0.00	0.00	0.00	0.00	0.00	0.00	0.00	0.00	
487042002	26105 CORONADA DR	87.50	87.50	9.00	9.00	0.00	0.00	0.00	0.00	0.00	0.00	0.00	0.00	
487042003	26140 TASMAN ST	87.50	87.50	9.00	9.00	0.00	0.00	0.00	0.00	0.00	0.00	0.00	0.00	
487042004	26145 TASMAN ST	87.50	87.50	9.00	9.00	0.00	0.00	0.00	0.00	0.00	0.00	0.00	0.00	
487042005	26135 TASMAN ST	87.50	87.50	9.00	9.00	0.00	0.00	0.00	0.00	0.00	0.00	0.00	0.00	
487042006	26125 TASMAN ST	87.50	87.50	9.00	9.00	0.00	0.00	0.00	0.00	0.00	0.00	0.00	0.00	
487042007	12260 BREWSTER DR	87.50	87.50	9.00	9.00	0.00	0.00	0.00	0.00	0.00	0.00	0.00	0.00	
487042008	12272 BREWSTER DR	87.50	87.50	9.00	9.00	0.00	0.00	0.00	0.00	0.00	0.00	0.00	0.00	
487042009	12282 BREWSTER DR	87.50	87.50	9.00	9.00	0.00	0.00	0.00	0.00	0.00	0.00	0.00	0.00	
487042010		87.50	87.50	9.00	9.00	0.00	0.00	0.00	0.00	0.00	0.00	0.00	0.00	
487042011	12294 BREWSTER DR	87.50	87.50	9.00	9.00	0.00	0.00	0.00	0.00	0.00	0.00	0.00	0.00	
487042012	12304 BREWSTER DR	87.50	87.50	9.00	9.00	0.00	0.00	0.00	0.00	0.00	0.00	0.00	0.00	
487042013	12316 BREWSTER DR	87.50	87.50	9.00	9.00	0.00	0.00	0.00	0.00	0.00	0.00	0.00	0.00	
487042014	12326 BREWSTER DR	87.50	87.50	9.00	9.00	0.00	0.00	0.00	0.00	0.00	0.00	0.00	0.00	
487042015	12338 BREWSTER DR	87.50	87.50	9.00	9.00	0.00	0.00	0.00	0.00	0.00	0.00	0.00	0.00	
487042016	12348 BREWSTER DR	87.50	87.50	9.00	9.00	0.00	0.00	0.00	0.00	0.00	0.00	0.00	0.00	
487043001	12351 BREWSTER DR	87.50	87.50	9.00	9.00	0.00	0.00	0.00	0.00	0.00	0.00	0.00	0.00	
487043002	12339 BREWSTER DR	87.50	87.50	9.00	9.00	0.00	0.00	0.00	0.00	0.00	0.00	0.00	0.00	
487043003	12325 BREWSTER DR	87.50	87.50	9.00	9.00	0.00	0.00	0.00	0.00	0.00	0.00	0.00	0.00	
487043004	12315 BREWSTER DR	87.50	87.50	9.00	9.00	0.00	0.00	0.00	0.00	0.00	0.00	0.00	0.00	
487043005	12305 BREWSTER DR	87.50	87.50	9.00	9.00	0.00	0.00	0.00	0.00	0.00	0.00	0.00	0.00	
487043006	12287 BREWSTER DR	87.50	87.50	9.00	9.00	0.00	0.00	0.00	0.00	0.00	0.00	0.00	0.00	
487043007	12275 BREWSTER DR	87.50	87.50	9.00	9.00	0.00	0.00	0.00	0.00	0.00	0.00	0.00	0.00	
487043008	12261 BREWSTER DR	87.50	87.50	9.00	9.00	0.00	0.00	0.00	0.00	0.00	0.00	0.00	0.00	
487043009	12268 LASSELLE ST	87.50	87.50	9.00	9.00	0.00	0.00	0.00	0.00	0.00	0.00	0.00	0.00	
487043010	12280 LASSELLE ST	87.50	87.50	9.00	9.00	0.00	0.00	0.00	0.00	0.00	0.00	0.00	0.00	
487043011	12292 LASSELLE ST	87.50	87.50	9.00	9.00	0.00	0.00	0.00	0.00	0.00	0.00	0.00	0.00	
487043012	12300 LASSELLE ST	87.50	87.50	9.00	9.00	0.00	0.00	0.00	0.00	0.00	0.00	0.00	0.00	
487043013	12314 LASSELLE ST	87.50	87.50	9.00	9.00	0.00	0.00	0.00	0.00	0.00	0.00	0.00	0.00	
487043014	12324 LASSELLE ST	87.50	87.50	9.00	9.00	0.00	0.00	0.00	0.00	0.00	0.00	0.00	0.00	
487043015	12336 LASSELLE ST	87.50	87.50	9.00	9.00	0.00	0.00	0.00	0.00	0.00	0.00	0.00	0.00	
487043016	12340 LASSELLE ST	87.50	87.50	9.00	9.00	0.00	0.00	0.00	0.00	0.00	0.00	0.00	0.00	

MORENO VALLEY COMMUNITY SERVICES DISTRICT
FISCAL YEAR 2015/16 MAXIMUM AND APPLIED PARCEL TAXES/CHARGES

ASSESSOR'S		ZONE A		ZONE C		ZONE D		ZONE E		ZONE M		ZONE S		TRACT
PARCEL NUMBER	SITUS ADDRESS	MAXIMUM	APPLIED	MAXIMUM	APPLIED	MAXIMUM	APPLIED	MAXIMUM	APPLIED	MAXIMUM	APPLIED	MAXIMUM	APPLIED	NUMBER
487044001	12327 LASSELLE ST	87.50	87.50	9.00	9.00	0.00	0.00	0.00	0.00	0.00	0.00	0.00	0.00	
487044002	12315 LASSELLE ST	87.50	87.50	9.00	9.00	0.00	0.00	0.00	0.00	0.00	0.00	0.00	0.00	
487044003	12303 LASSELLE ST	87.50	87.50	9.00	9.00	0.00	0.00	0.00	0.00	0.00	0.00	0.00	0.00	
487044004	12291 LASSELLE ST	87.50	87.50	9.00	9.00	0.00	0.00	0.00	0.00	0.00	0.00	0.00	0.00	
487044005	12279 LASSELLE ST	87.50	87.50	9.00	9.00	0.00	0.00	0.00	0.00	0.00	0.00	0.00	0.00	
487044006	12267 LASSELLE ST	87.50	87.50	9.00	9.00	0.00	0.00	0.00	0.00	0.00	0.00	0.00	0.00	
487044007	12255 LASSELLE ST	87.50	87.50	9.00	9.00	0.00	0.00	0.00	0.00	0.00	0.00	0.00	0.00	
487044008	12243 LASSELLE ST	87.50	87.50	9.00	9.00	0.00	0.00	0.00	0.00	0.00	0.00	0.00	0.00	
487044009	12231 LASSELLE ST	87.50	87.50	9.00	9.00	0.00	0.00	0.00	0.00	0.00	0.00	0.00	0.00	
487044010	25969 BRIDGER ST	87.50	87.50	9.00	9.00	0.00	0.00	0.00	0.00	0.00	0.00	0.00	0.00	
487044011	25957 BRIDGER ST	87.50	87.50	9.00	9.00	0.00	0.00	0.00	0.00	0.00	0.00	0.00	0.00	
487050001	12395 MARQUETTE CT	87.50	87.50	9.00	9.00	0.00	0.00	0.00	0.00	0.00	0.00	0.00	0.00	
487050002	12385 MARQUETTE CT	87.50	87.50	9.00	9.00	0.00	0.00	0.00	0.00	0.00	0.00	0.00	0.00	
487050003	12375 MARQUETTE CT	87.50	87.50	9.00	9.00	0.00	0.00	0.00	0.00	0.00	0.00	0.00	0.00	
487050004	12365 MARQUETTE CT	87.50	87.50	9.00	9.00	0.00	0.00	0.00	0.00	0.00	0.00	0.00	0.00	
487050005	12355 MARQUETTE CT	87.50	87.50	9.00	9.00	0.00	0.00	0.00	0.00	0.00	0.00	0.00	0.00	
487050006	12345 MARQUETTE CT	87.50	87.50	9.00	9.00	0.00	0.00	0.00	0.00	0.00	0.00	0.00	0.00	
487050007	12335 MARQUETTE CT	87.50	87.50	9.00	9.00	0.00	0.00	0.00	0.00	0.00	0.00	0.00	0.00	
487050008	12325 MARQUETTE CT	87.50	87.50	9.00	9.00	0.00	0.00	0.00	0.00	0.00	0.00	0.00	0.00	
487050009	12315 MARQUETTE CT	87.50	87.50	9.00	9.00	0.00	0.00	0.00	0.00	0.00	0.00	0.00	0.00	
487050010	12300 MARQUETTE CT	87.50	87.50	9.00	9.00	0.00	0.00	0.00	0.00	0.00	0.00	0.00	0.00	
487050011	12310 MARQUETTE CT	87.50	87.50	9.00	9.00	0.00	0.00	0.00	0.00	0.00	0.00	0.00	0.00	
487050012	12320 MARQUETTE CT	87.50	87.50	9.00	9.00	0.00	0.00	0.00	0.00	0.00	0.00	0.00	0.00	
487050013	12330 MARQUETTE CT	87.50	87.50	9.00	9.00	0.00	0.00	0.00	0.00	0.00	0.00	0.00	0.00	
487050014	12340 MARQUETTE CT	87.50	87.50	9.00	9.00	0.00	0.00	0.00	0.00	0.00	0.00	0.00	0.00	
487050015	12350 MARQUETTE CT	87.50	87.50	9.00	9.00	0.00	0.00	0.00	0.00	0.00	0.00	0.00	0.00	
487050016	12360 MARQUETTE CT	87.50	87.50	9.00	9.00	0.00	0.00	0.00	0.00	0.00	0.00	0.00	0.00	
487050017	12370 MARQUETTE CT	87.50	87.50	9.00	9.00	0.00	0.00	0.00	0.00	0.00	0.00	0.00	0.00	
487050018	12380 MARQUETTE CT	87.50	87.50	9.00	9.00	0.00	0.00	0.00	0.00	0.00	0.00	0.00	0.00	
487050019	12390 MARQUETTE CT	87.50	87.50	9.00	9.00	0.00	0.00	0.00	0.00	0.00	0.00	0.00	0.00	
487050020	12381 LASSELLE ST	87.50	87.50	9.00	9.00	0.00	0.00	0.00	0.00	0.00	0.00	0.00	0.00	
487050021	12375 LASSELLE ST	87.50	87.50	9.00	9.00	0.00	0.00	0.00	0.00	0.00	0.00	0.00	0.00	
487050022	12363 LASSELLE ST	87.50	87.50	9.00	9.00	0.00	0.00	0.00	0.00	0.00	0.00	0.00	0.00	
487050023	12351 LASSELLE ST	87.50	87.50	9.00	9.00	0.00	0.00	0.00	0.00	0.00	0.00	0.00	0.00	
487050024	12339 LASSELLE ST	87.50	87.50	9.00	9.00	0.00	0.00	0.00	0.00	0.00	0.00	0.00	0.00	
487051001	12350 LASSELLE ST	87.50	87.50	9.00	9.00	0.00	0.00	0.00	0.00	0.00	0.00	0.00	0.00	
487051002	12360 LASSELLE ST	87.50	87.50	9.00	9.00	0.00	0.00	0.00	0.00	0.00	0.00	0.00	0.00	

MORENO VALLEY COMMUNITY SERVICES DISTRICT
FISCAL YEAR 2015/16 MAXIMUM AND APPLIED PARCEL TAXES/CHARGES

ASSESSOR'S PARCEL NUMBER	SITUS ADDRESS	ZONE A		ZONE C		ZONE D		ZONE E		ZONE M		ZONE S		TRACT NUMBER
		MAXIMUM	APPLIED	MAXIMUM	APPLIED	MAXIMUM	APPLIED	MAXIMUM	APPLIED	MAXIMUM	APPLIED	MAXIMUM	APPLIED	
487051003	12370 LASSELLE ST	87.50	87.50	9.00	9.00	0.00	0.00	0.00	0.00	0.00	0.00	0.00	0.00	
487051004	12380 LASSELLE ST	87.50	87.50	9.00	9.00	0.00	0.00	0.00	0.00	0.00	0.00	0.00	0.00	
487051005	12390 LASSELLE ST	87.50	87.50	9.00	9.00	0.00	0.00	0.00	0.00	0.00	0.00	0.00	0.00	
487051006	12441 BREWSTER DR	87.50	87.50	9.00	9.00	0.00	0.00	0.00	0.00	0.00	0.00	0.00	0.00	
487051007	12425 BREWSTER DR	87.50	87.50	9.00	9.00	0.00	0.00	0.00	0.00	0.00	0.00	0.00	0.00	
487051008	12409 BREWSTER DR	87.50	87.50	9.00	9.00	0.00	0.00	0.00	0.00	0.00	0.00	0.00	0.00	
487051009	12395 BREWSTER DR	87.50	87.50	9.00	9.00	0.00	0.00	0.00	0.00	0.00	0.00	0.00	0.00	
487051010	12391 BREWSTER DR	87.50	87.50	9.00	9.00	0.00	0.00	0.00	0.00	0.00	0.00	0.00	0.00	
487051011	12375 BREWSTER DR	87.50	87.50	9.00	9.00	0.00	0.00	0.00	0.00	0.00	0.00	0.00	0.00	
487051012	12369 BREWSTER DR	87.50	87.50	9.00	9.00	0.00	0.00	0.00	0.00	0.00	0.00	0.00	0.00	
487052001	12360 BREWSTER DR	87.50	87.50	9.00	9.00	0.00	0.00	0.00	0.00	0.00	0.00	0.00	0.00	
487052002	12372 BREWSTER DR	87.50	87.50	9.00	9.00	0.00	0.00	0.00	0.00	0.00	0.00	0.00	0.00	
487052003	12382 BREWSTER DR	87.50	87.50	9.00	9.00	0.00	0.00	0.00	0.00	0.00	0.00	0.00	0.00	
487052004	12392 BREWSTER DR	87.50	87.50	9.00	9.00	0.00	0.00	0.00	0.00	0.00	0.00	0.00	0.00	
487052005	12404 BREWSTER DR	87.50	87.50	9.00	9.00	0.00	0.00	0.00	0.00	0.00	0.00	0.00	0.00	
487052006	12416 BREWSTER DR	87.50	87.50	9.00	9.00	0.00	0.00	0.00	0.00	0.00	0.00	0.00	0.00	
487052007	12426 BREWSTER DR	87.50	87.50	9.00	9.00	0.00	0.00	0.00	0.00	0.00	0.00	0.00	0.00	
487052008	12438 BREWSTER DR	87.50	87.50	9.00	9.00	0.00	0.00	0.00	0.00	0.00	0.00	0.00	0.00	
487053001		87.50	87.50	9.00	9.00	0.00	0.00	0.00	0.00	0.00	0.00	0.00	0.00	
487053002	26167 ELDER AVE	87.50	87.50	9.00	9.00	0.00	0.00	0.00	0.00	0.00	0.00	0.00	0.00	
487053003	26155 ELDER AVE	87.50	87.50	9.00	9.00	0.00	0.00	0.00	0.00	0.00	0.00	0.00	0.00	
487053004	26143 ELDER AVE	87.50	87.50	9.00	9.00	0.00	0.00	0.00	0.00	0.00	0.00	0.00	0.00	
487053005	26131 ELDER AVE	87.50	87.50	9.00	9.00	0.00	0.00	0.00	0.00	0.00	0.00	0.00	0.00	
487053006	26119 ELDER AVE	87.50	87.50	9.00	9.00	0.00	0.00	0.00	0.00	0.00	0.00	0.00	0.00	
487053007	26107 ELDER AVE	87.50	87.50	9.00	9.00	0.00	0.00	0.00	0.00	0.00	0.00	0.00	0.00	
487053008	26095 ELDER AVE	87.50	87.50	9.00	9.00	0.00	0.00	0.00	0.00	0.00	0.00	0.00	0.00	
487053009	26083 ELDER AVE	87.50	87.50	9.00	9.00	0.00	0.00	0.00	0.00	0.00	0.00	0.00	0.00	
487053010	26071 ELDER AVE	87.50	87.50	9.00	9.00	0.00	0.00	0.00	0.00	0.00	0.00	0.00	0.00	
487060003	12051 MORRISON ST	87.50	87.50	9.00	9.00	0.00	0.00	0.00	0.00	0.00	0.00	0.00	0.00	
487060004	12065 MORRISON ST	87.50	87.50	9.00	9.00	0.00	0.00	0.00	0.00	0.00	0.00	0.00	0.00	
487060005	12071 MORRISON ST	87.50	87.50	9.00	9.00	0.00	0.00	0.00	0.00	0.00	0.00	0.00	0.00	
487060006		87.50	87.50	9.00	9.00	0.00	0.00	0.00	0.00	0.00	0.00	0.00	0.00	
487060007	12041 MORRISON ST	87.50	87.50	9.00	9.00	0.00	0.00	0.00	0.00	0.00	0.00	0.00	0.00	
487060008	12075 MORRISON ST	87.50	87.50	9.00	9.00	0.00	0.00	0.00	0.00	0.00	0.00	0.00	0.00	
487070001	12135 WOODBRIAR DR	87.50	87.50	9.00	9.00	0.00	0.00	0.00	0.00	0.00	0.00	0.00	0.00	
487070002	12149 WOODBRIAR DR	87.50	87.50	9.00	9.00	0.00	0.00	0.00	0.00	0.00	0.00	0.00	0.00	
487070003	12165 WOODBRIAR DR	87.50	87.50	9.00	9.00	0.00	0.00	0.00	0.00	0.00	0.00	0.00	0.00	

MORENO VALLEY COMMUNITY SERVICES DISTRICT
FISCAL YEAR 2015/16 MAXIMUM AND APPLIED PARCEL TAXES/CHARGES

ASSESSOR'S PARCEL NUMBER	SITUS ADDRESS	ZONE A		ZONE C		ZONE D		ZONE E		ZONE M		ZONE S		TRACT NUMBER
		MAXIMUM	APPLIED	MAXIMUM	APPLIED	MAXIMUM	APPLIED	MAXIMUM	APPLIED	MAXIMUM	APPLIED	MAXIMUM	APPLIED	
487070004	12179 WOODBRIAR DR	87.50	87.50	9.00	9.00	0.00	0.00	0.00	0.00	0.00	0.00	0.00	0.00	
487070005	26160 TASMAN ST	87.50	87.50	9.00	9.00	0.00	0.00	0.00	0.00	0.00	0.00	0.00	0.00	
487071001	12225 WOODBRIAR DR	87.50	87.50	9.00	9.00	0.00	0.00	0.00	0.00	0.00	0.00	0.00	0.00	
487071002	12241 WOODBRIAR DR	87.50	87.50	9.00	9.00	0.00	0.00	0.00	0.00	0.00	0.00	0.00	0.00	
487071003	12255 WOODBRIAR DR	87.50	87.50	9.00	9.00	0.00	0.00	0.00	0.00	0.00	0.00	0.00	0.00	
487071004	12269 WOODBRIAR DR	87.50	87.50	9.00	9.00	0.00	0.00	0.00	0.00	0.00	0.00	0.00	0.00	
487071005	12283 WOODBRIAR DR	87.50	87.50	9.00	9.00	0.00	0.00	0.00	0.00	0.00	0.00	0.00	0.00	
487071006	12297 WOODBRIAR DR	87.50	87.50	9.00	9.00	0.00	0.00	0.00	0.00	0.00	0.00	0.00	0.00	
487071007	12311 WOODBRIAR DR	87.50	87.50	9.00	9.00	0.00	0.00	0.00	0.00	0.00	0.00	0.00	0.00	
487071008	12325 WOODBRIAR DR	87.50	87.50	9.00	9.00	0.00	0.00	0.00	0.00	0.00	0.00	0.00	0.00	
487071009	12339 WOODBRIAR DR	87.50	87.50	9.00	9.00	0.00	0.00	0.00	0.00	0.00	0.00	0.00	0.00	
487071010	12353 WOODBRIAR DR	87.50	87.50	9.00	9.00	0.00	0.00	0.00	0.00	0.00	0.00	0.00	0.00	
487072001	26212 DEANA CT	87.50	87.50	9.00	9.00	0.00	0.00	0.00	0.00	0.00	0.00	0.00	0.00	
487072002	26232 DEANA CT	87.50	87.50	9.00	9.00	0.00	0.00	0.00	0.00	0.00	0.00	0.00	0.00	
487072003	26252 DEANA CT	87.50	87.50	9.00	9.00	0.00	0.00	0.00	0.00	0.00	0.00	0.00	0.00	
487072004	26265 DEANA CT	87.50	87.50	9.00	9.00	0.00	0.00	0.00	0.00	0.00	0.00	0.00	0.00	
487072005	26245 DEANA CT	87.50	87.50	9.00	9.00	0.00	0.00	0.00	0.00	0.00	0.00	0.00	0.00	
487072006	26225 DEANA CT	87.50	87.50	9.00	9.00	0.00	0.00	0.00	0.00	0.00	0.00	0.00	0.00	
487072007	26205 DEANA CT	87.50	87.50	9.00	9.00	0.00	0.00	0.00	0.00	0.00	0.00	0.00	0.00	
487072008	26200 TASMAN ST	87.50	87.50	9.00	9.00	0.00	0.00	0.00	0.00	0.00	0.00	0.00	0.00	
487072009	26210 TASMAN ST	87.50	87.50	9.00	9.00	0.00	0.00	0.00	0.00	0.00	0.00	0.00	0.00	
487072010	26220 TASMAN ST	87.50	87.50	9.00	9.00	0.00	0.00	0.00	0.00	0.00	0.00	0.00	0.00	
487072011	26230 TASMAN ST	87.50	87.50	9.00	9.00	0.00	0.00	0.00	0.00	0.00	0.00	0.00	0.00	
487072012	26240 TASMAN ST	87.50	87.50	9.00	9.00	0.00	0.00	0.00	0.00	0.00	0.00	0.00	0.00	
487072013	26260 TASMAN ST	87.50	87.50	9.00	9.00	0.00	0.00	0.00	0.00	0.00	0.00	0.00	0.00	
487072014	26280 TASMAN ST	87.50	87.50	9.00	9.00	0.00	0.00	0.00	0.00	0.00	0.00	0.00	0.00	
487072015	26290 TASMAN ST	87.50	87.50	9.00	9.00	0.00	0.00	0.00	0.00	0.00	0.00	0.00	0.00	
487072016	26300 TASMAN ST	87.50	87.50	9.00	9.00	0.00	0.00	0.00	0.00	0.00	0.00	0.00	0.00	
487073001	26199 TASMAN ST	87.50	87.50	9.00	9.00	0.00	0.00	0.00	0.00	0.00	0.00	0.00	0.00	
487073002	26209 TASMAN ST	87.50	87.50	9.00	9.00	0.00	0.00	0.00	0.00	0.00	0.00	0.00	0.00	
487073003	26219 TASMAN ST	87.50	87.50	9.00	9.00	0.00	0.00	0.00	0.00	0.00	0.00	0.00	0.00	
487073004	26229 TASMAN ST	87.50	87.50	9.00	9.00	0.00	0.00	0.00	0.00	0.00	0.00	0.00	0.00	
487073005	26239 TASMAN ST	87.50	87.50	9.00	9.00	0.00	0.00	0.00	0.00	0.00	0.00	0.00	0.00	
487073006	26269 TASMAN ST	87.50	87.50	9.00	9.00	0.00	0.00	0.00	0.00	0.00	0.00	0.00	0.00	
487073007	26289 TASMAN ST	87.50	87.50	9.00	9.00	0.00	0.00	0.00	0.00	0.00	0.00	0.00	0.00	
487073008	26299 TASMAN ST	87.50	87.50	9.00	9.00	0.00	0.00	0.00	0.00	0.00	0.00	0.00	0.00	
487073009	26290 PARTON CT	87.50	87.50	9.00	9.00	0.00	0.00	0.00	0.00	0.00	0.00	0.00	0.00	

MORENO VALLEY COMMUNITY SERVICES DISTRICT
FISCAL YEAR 2015/16 MAXIMUM AND APPLIED PARCEL TAXES/CHARGES

ASSESSOR'S PARCEL NUMBER	SITUS ADDRESS	ZONE A		ZONE C		ZONE D		ZONE E		ZONE M		ZONE S		TRACT NUMBER
		MAXIMUM	APPLIED	MAXIMUM	APPLIED	MAXIMUM	APPLIED	MAXIMUM	APPLIED	MAXIMUM	APPLIED	MAXIMUM	APPLIED	
487073010	26280 PARTON CT	87.50	87.50	9.00	9.00	0.00	0.00	0.00	0.00	0.00	0.00	0.00	0.00	
487073011	26270 PARTON CT	87.50	87.50	9.00	9.00	0.00	0.00	0.00	0.00	0.00	0.00	0.00	0.00	
487073012	26260 PARTON CT	87.50	87.50	9.00	9.00	0.00	0.00	0.00	0.00	0.00	0.00	0.00	0.00	
487073013	26259 PARTON CT	87.50	87.50	9.00	9.00	0.00	0.00	0.00	0.00	0.00	0.00	0.00	0.00	
487073014	26263 PARTON CT	87.50	87.50	9.00	9.00	0.00	0.00	0.00	0.00	0.00	0.00	0.00	0.00	
487073015	26269 PARTON CT	87.50	87.50	9.00	9.00	0.00	0.00	0.00	0.00	0.00	0.00	0.00	0.00	
487073016	26279 PARTON CT	87.50	87.50	9.00	9.00	0.00	0.00	0.00	0.00	0.00	0.00	0.00	0.00	
487073017	26285 PARTON CT	87.50	87.50	9.00	9.00	0.00	0.00	0.00	0.00	0.00	0.00	0.00	0.00	
487073018	26291 PARTON CT	87.50	87.50	9.00	9.00	0.00	0.00	0.00	0.00	0.00	0.00	0.00	0.00	
487073019	26292 LEAFWOOD DR	87.50	87.50	9.00	9.00	0.00	0.00	0.00	0.00	0.00	0.00	0.00	0.00	
487073020	26286 LEAFWOOD DR	87.50	87.50	9.00	9.00	0.00	0.00	0.00	0.00	0.00	0.00	0.00	0.00	
487073021	12334 VALERIE CT	87.50	87.50	9.00	9.00	0.00	0.00	0.00	0.00	0.00	0.00	0.00	0.00	
487073022	12324 VALERIE CT	87.50	87.50	9.00	9.00	0.00	0.00	0.00	0.00	0.00	0.00	0.00	0.00	
487073023	12314 VALERIE CT	87.50	87.50	9.00	9.00	0.00	0.00	0.00	0.00	0.00	0.00	0.00	0.00	
487073024	12313 VALERIE CT	87.50	87.50	9.00	9.00	0.00	0.00	0.00	0.00	0.00	0.00	0.00	0.00	
487073025	12323 VALERIE CT	87.50	87.50	9.00	9.00	0.00	0.00	0.00	0.00	0.00	0.00	0.00	0.00	
487073026	12333 VALERIE CT	87.50	87.50	9.00	9.00	0.00	0.00	0.00	0.00	0.00	0.00	0.00	0.00	
487073027	12332 WOODBRIAR DR	87.50	87.50	9.00	9.00	0.00	0.00	0.00	0.00	0.00	0.00	0.00	0.00	
487073028	12318 WOODBRIAR DR	87.50	87.50	9.00	9.00	0.00	0.00	0.00	0.00	0.00	0.00	0.00	0.00	
487073029	26201 DUNBAR CT	87.50	87.50	9.00	9.00	0.00	0.00	0.00	0.00	0.00	0.00	0.00	0.00	
487073030	26211 DUNBAR CT	87.50	87.50	9.00	9.00	0.00	0.00	0.00	0.00	0.00	0.00	0.00	0.00	
487073031	26231 DUNBAR CT	87.50	87.50	9.00	9.00	0.00	0.00	0.00	0.00	0.00	0.00	0.00	0.00	
487073032	26230 DUNBAR CT	87.50	87.50	9.00	9.00	0.00	0.00	0.00	0.00	0.00	0.00	0.00	0.00	
487073033	26210 DUNBAR CT	87.50	87.50	9.00	9.00	0.00	0.00	0.00	0.00	0.00	0.00	0.00	0.00	
487073034	26200 DUNBAR CT	87.50	87.50	9.00	9.00	0.00	0.00	0.00	0.00	0.00	0.00	0.00	0.00	
487074001	26199 LEAFWOOD DR	87.50	87.50	9.00	9.00	0.00	0.00	0.00	0.00	0.00	0.00	0.00	0.00	
487074002	26211 LEAFWOOD DR	87.50	87.50	9.00	9.00	0.00	0.00	0.00	0.00	0.00	0.00	0.00	0.00	
487074003	26223 LEAFWOOD DR	87.50	87.50	9.00	9.00	0.00	0.00	0.00	0.00	0.00	0.00	0.00	0.00	
487074004	26235 LEAFWOOD DR	87.50	87.50	9.00	9.00	0.00	0.00	0.00	0.00	0.00	0.00	0.00	0.00	
487074005	26249 LEAFWOOD DR	87.50	87.50	9.00	9.00	0.00	0.00	0.00	0.00	0.00	0.00	0.00	0.00	
487074006	26263 LEAFWOOD DR	87.50	87.50	9.00	9.00	0.00	0.00	0.00	0.00	0.00	0.00	0.00	0.00	
487074007	26277 LEAFWOOD DR	87.50	87.50	9.00	9.00	0.00	0.00	0.00	0.00	0.00	0.00	0.00	0.00	
487074008	26291 LEAFWOOD DR	87.50	87.50	9.00	9.00	0.00	0.00	0.00	0.00	0.00	0.00	0.00	0.00	
487074009	26297 LEAFWOOD DR	87.50	87.50	9.00	9.00	0.00	0.00	0.00	0.00	0.00	0.00	0.00	0.00	
487080001	12367 WOODBRIAR DR	87.50	87.50	9.00	9.00	0.00	0.00	0.00	0.00	0.00	0.00	0.00	0.00	
487080002	12381 WOODBRIAR DR	87.50	87.50	9.00	9.00	0.00	0.00	0.00	0.00	0.00	0.00	0.00	0.00	
487080003	12405 WOODBRIAR DR	87.50	87.50	9.00	9.00	0.00	0.00	0.00	0.00	0.00	0.00	0.00	0.00	

MORENO VALLEY COMMUNITY SERVICES DISTRICT
FISCAL YEAR 2015/16 MAXIMUM AND APPLIED PARCEL TAXES/CHARGES

ASSESSOR'S PARCEL NUMBER	SITUS ADDRESS	ZONE A		ZONE C		ZONE D		ZONE E		ZONE M		ZONE S		TRACT NUMBER
		MAXIMUM	APPLIED	MAXIMUM	APPLIED	MAXIMUM	APPLIED	MAXIMUM	APPLIED	MAXIMUM	APPLIED	MAXIMUM	APPLIED	
487080004	26126 ELDER AVE	87.50	87.50	9.00	9.00	0.00	0.00	0.00	0.00	0.00	0.00	0.00	0.00	
487080005	26146 ELDER AVE	87.50	87.50	9.00	9.00	0.00	0.00	0.00	0.00	0.00	0.00	0.00	0.00	
487080006	26166 ELDER AVE	87.50	87.50	9.00	9.00	0.00	0.00	0.00	0.00	0.00	0.00	0.00	0.00	
487081001	12394 WOODBRIAR DR	87.50	87.50	9.00	9.00	0.00	0.00	0.00	0.00	0.00	0.00	0.00	0.00	
487081002	12408 WOODBRIAR DR	87.50	87.50	9.00	9.00	0.00	0.00	0.00	0.00	0.00	0.00	0.00	0.00	
487081003	12420 WOODBRIAR DR	87.50	87.50	9.00	9.00	0.00	0.00	0.00	0.00	0.00	0.00	0.00	0.00	
487081004	26266 ELDER AVE	87.50	87.50	9.00	9.00	0.00	0.00	0.00	0.00	0.00	0.00	0.00	0.00	
487082001	26205 ELDER AVE	87.50	87.50	9.00	9.00	0.00	0.00	0.00	0.00	0.00	0.00	0.00	0.00	
487082002	26245 ELDER AVE	87.50	87.50	9.00	9.00	0.00	0.00	0.00	0.00	0.00	0.00	0.00	0.00	
487082003	26259 ELDER AVE	87.50	87.50	9.00	9.00	0.00	0.00	0.00	0.00	0.00	0.00	0.00	0.00	
487082004	26273 ELDER AVE	87.50	87.50	9.00	9.00	0.00	0.00	0.00	0.00	0.00	0.00	0.00	0.00	
487082005	26287 ELDER AVE	87.50	87.50	9.00	9.00	0.00	0.00	0.00	0.00	0.00	0.00	0.00	0.00	
487082006	26295 ELDER AVE	87.50	87.50	9.00	9.00	0.00	0.00	0.00	0.00	0.00	0.00	0.00	0.00	
487090001	11976 VISTA DE CERROS DR	87.50	87.50	9.00	9.00	0.00	0.00	0.00	0.00	0.00	0.00	0.00	0.00	
487090002	11990 VISTA DE CERROS DR	87.50	87.50	9.00	9.00	0.00	0.00	0.00	0.00	0.00	0.00	0.00	0.00	
487090003	12016 VISTA DE CERROS DR	87.50	87.50	9.00	9.00	0.00	0.00	0.00	0.00	0.00	0.00	0.00	0.00	
487090004	12032 VISTA DE CERROS	87.50	87.50	9.00	9.00	0.00	0.00	0.00	0.00	0.00	0.00	0.00	0.00	
487090005	12046 VISTA DE CERROS DR	87.50	87.50	9.00	9.00	0.00	0.00	0.00	0.00	0.00	0.00	0.00	0.00	
487090006		87.50	87.50	9.00	9.00	0.00	0.00	0.00	0.00	0.00	0.00	0.00	0.00	
487090007	12094 VISTA DE CERROS DR	87.50	87.50	9.00	9.00	0.00	0.00	0.00	0.00	0.00	0.00	0.00	0.00	
487090008	12116 VISTA DE CERROS DR	87.50	87.50	9.00	9.00	0.00	0.00	0.00	0.00	0.00	0.00	0.00	0.00	
487090009	12132 VISTA DE CERROS DR	87.50	87.50	9.00	9.00	0.00	0.00	0.00	0.00	0.00	0.00	0.00	0.00	
487090010	12150 VISTA DE CERROS DR	87.50	87.50	9.00	9.00	0.00	0.00	0.00	0.00	0.00	0.00	0.00	0.00	
487091001	11995 VISTA DE CERROS DR	87.50	87.50	9.00	9.00	0.00	0.00	0.00	0.00	0.00	0.00	0.00	0.00	
487091002		87.50	87.50	9.00	9.00	0.00	0.00	0.00	0.00	0.00	0.00	0.00	0.00	
487091003	12015 VISTA DE CERROS DR	87.50	87.50	9.00	9.00	0.00	0.00	0.00	0.00	0.00	0.00	0.00	0.00	
487091004	12031 VISTA DE CERROS DR	87.50	87.50	9.00	9.00	0.00	0.00	0.00	0.00	0.00	0.00	0.00	0.00	
487091005	12045 VISTA DE CERROS DR	87.50	87.50	9.00	9.00	0.00	0.00	0.00	0.00	0.00	0.00	0.00	0.00	
487091006	12061 VISTA DE CERROS DR	87.50	87.50	9.00	9.00	0.00	0.00	0.00	0.00	0.00	0.00	0.00	0.00	
487091007	12075 VISTA DE CERROS DR	87.50	87.50	9.00	9.00	0.00	0.00	0.00	0.00	0.00	0.00	0.00	0.00	
487091008	12091 VISTA DE CERROS DR	87.50	87.50	9.00	9.00	0.00	0.00	0.00	0.00	0.00	0.00	0.00	0.00	
487091009	12105 VISTA DE CERROS DR	87.50	87.50	9.00	9.00	0.00	0.00	0.00	0.00	0.00	0.00	0.00	0.00	
487091010	12129 VISTA DE CERROS DR	87.50	87.50	9.00	9.00	0.00	0.00	0.00	0.00	0.00	0.00	0.00	0.00	
487091011	12147 VISTA DE CERROS DR	87.50	87.50	9.00	9.00	0.00	0.00	0.00	0.00	0.00	0.00	0.00	0.00	
487091012	12165 VISTA DE CERROS DR	87.50	87.50	9.00	9.00	0.00	0.00	0.00	0.00	0.00	0.00	0.00	0.00	
487092001		87.50	87.50	9.00	9.00	0.00	0.00	0.00	0.00	0.00	0.00	0.00	0.00	
487092003	12152 VIA DE PALMAS AVE	87.50	87.50	9.00	9.00	0.00	0.00	0.00	0.00	0.00	0.00	0.00	0.00	

MORENO VALLEY COMMUNITY SERVICES DISTRICT
FISCAL YEAR 2015/16 MAXIMUM AND APPLIED PARCEL TAXES/CHARGES

ASSESSOR'S PARCEL NUMBER	SITUS ADDRESS	ZONE A		ZONE C		ZONE D		ZONE E		ZONE M		ZONE S		TRACT NUMBER
		MAXIMUM	APPLIED	MAXIMUM	APPLIED	MAXIMUM	APPLIED	MAXIMUM	APPLIED	MAXIMUM	APPLIED	MAXIMUM	APPLIED	
487092004	12166 VIA DE PALMAS DR	87.50	87.50	9.00	9.00	0.00	0.00	0.00	0.00	0.00	0.00	0.00	0.00	
487092005	12136 VIA DE PALMAS AVE	87.50	87.50	9.00	9.00	0.00	0.00	0.00	0.00	0.00	0.00	0.00	0.00	
487100001	12049 CASA LINDA PL	87.50	87.50	9.00	9.00	0.00	0.00	0.00	0.00	0.00	0.00	0.00	0.00	
487100002	12041 CASA LINDA PL	87.50	87.50	9.00	9.00	0.00	0.00	0.00	0.00	0.00	0.00	0.00	0.00	
487100003	12033 CASA LINDA PL	87.50	87.50	9.00	9.00	0.00	0.00	0.00	0.00	0.00	0.00	0.00	0.00	
487100004	12025 CASA LINDA PL	87.50	87.50	9.00	9.00	0.00	0.00	0.00	0.00	0.00	0.00	0.00	0.00	
487100005	12017 CASA LINDA PL	87.50	87.50	9.00	9.00	0.00	0.00	0.00	0.00	0.00	0.00	0.00	0.00	
487100006	12009 CASA LINDA PL	87.50	87.50	9.00	9.00	0.00	0.00	0.00	0.00	0.00	0.00	0.00	0.00	
487100007	12010 CASA LINDA PL	87.50	87.50	9.00	9.00	0.00	0.00	0.00	0.00	0.00	0.00	0.00	0.00	
487100008	12020 CASA LINDA PL	87.50	87.50	9.00	9.00	0.00	0.00	0.00	0.00	0.00	0.00	0.00	0.00	
487100009	12030 CASA LINDA PL	87.50	87.50	9.00	9.00	0.00	0.00	0.00	0.00	0.00	0.00	0.00	0.00	
487100010	12040 CASA LINDA PL	87.50	87.50	9.00	9.00	0.00	0.00	0.00	0.00	0.00	0.00	0.00	0.00	
487100011	12050 CASA LINDA PL	87.50	87.50	9.00	9.00	0.00	0.00	0.00	0.00	0.00	0.00	0.00	0.00	
487100012	12060 CASA LINDA PL	87.50	87.50	9.00	9.00	0.00	0.00	0.00	0.00	0.00	0.00	0.00	0.00	
487100013	12070 CASA LINDA PL	87.50	87.50	9.00	9.00	0.00	0.00	0.00	0.00	0.00	0.00	0.00	0.00	
487101001	26310 TASMAN ST	87.50	87.50	9.00	9.00	0.00	0.00	0.00	0.00	0.00	0.00	0.00	0.00	
487102001	26309 TASMAN ST	87.50	87.50	9.00	9.00	0.00	0.00	0.00	0.00	0.00	0.00	0.00	0.00	
487103001	26419 SHERWOOD CIR	87.50	87.50	9.00	9.00	0.00	0.00	0.00	0.00	0.00	0.00	0.00	0.00	
487103002	26409 SHERWOOD CIR	87.50	87.50	9.00	9.00	0.00	0.00	0.00	0.00	0.00	0.00	0.00	0.00	
487103003	26399 SHERWOOD CIR	87.50	87.50	9.00	9.00	0.00	0.00	0.00	0.00	0.00	0.00	0.00	0.00	
487103004	26389 SHERWOOD CIR	87.50	87.50	9.00	9.00	0.00	0.00	0.00	0.00	0.00	0.00	0.00	0.00	
487103005	26379 SHERWOOD CIR	87.50	87.50	9.00	9.00	0.00	0.00	0.00	0.00	0.00	0.00	0.00	0.00	
487103006	26369 SHERWOOD CIR	87.50	87.50	9.00	9.00	0.00	0.00	0.00	0.00	0.00	0.00	0.00	0.00	
487103007	12248 VIA DE PALMAS AVE	87.50	87.50	9.00	9.00	0.00	0.00	0.00	0.00	0.00	0.00	0.00	0.00	
487103008	12236 VIA DE PALMAS AVE	87.50	87.50	9.00	9.00	0.00	0.00	0.00	0.00	0.00	0.00	0.00	0.00	
487103009	12224 VIA DE PALMAS AVE	87.50	87.50	9.00	9.00	0.00	0.00	0.00	0.00	0.00	0.00	0.00	0.00	
487103010	12212 VIA DE PALMAS AVE	87.50	87.50	9.00	9.00	0.00	0.00	0.00	0.00	0.00	0.00	0.00	0.00	
487103011	26370 SHERWOOD CIR	87.50	87.50	9.00	9.00	0.00	0.00	0.00	0.00	0.00	0.00	0.00	0.00	
487103012	26380 SHERWOOD CIR	87.50	87.50	9.00	9.00	0.00	0.00	0.00	0.00	0.00	0.00	0.00	0.00	
487103013	26390 SHERWOOD CIR	87.50	87.50	9.00	9.00	0.00	0.00	0.00	0.00	0.00	0.00	0.00	0.00	
487103014	26400 SHERWOOD CIR	87.50	87.50	9.00	9.00	0.00	0.00	0.00	0.00	0.00	0.00	0.00	0.00	
487103015	26410 SHERWOOD CIR	87.50	87.50	9.00	9.00	0.00	0.00	0.00	0.00	0.00	0.00	0.00	0.00	
487103016	26420 SHERWOOD CIR	87.50	87.50	9.00	9.00	0.00	0.00	0.00	0.00	0.00	0.00	0.00	0.00	
487103017	26419 OLYMPUS CT	87.50	87.50	9.00	9.00	0.00	0.00	0.00	0.00	0.00	0.00	0.00	0.00	
487103018	26409 OLYMPUS CT	87.50	87.50	9.00	9.00	0.00	0.00	0.00	0.00	0.00	0.00	0.00	0.00	
487103019	26399 OLYMPUS CT	87.50	87.50	9.00	9.00	0.00	0.00	0.00	0.00	0.00	0.00	0.00	0.00	
487103020	26389 OLYMPUS CT	87.50	87.50	9.00	9.00	0.00	0.00	0.00	0.00	0.00	0.00	0.00	0.00	

MORENO VALLEY COMMUNITY SERVICES DISTRICT
FISCAL YEAR 2015/16 MAXIMUM AND APPLIED PARCEL TAXES/CHARGES

ASSESSOR'S PARCEL NUMBER	SITUS ADDRESS	ZONE A		ZONE C		ZONE D		ZONE E		ZONE M		ZONE S		TRACT NUMBER
		MAXIMUM	APPLIED	MAXIMUM	APPLIED	MAXIMUM	APPLIED	MAXIMUM	APPLIED	MAXIMUM	APPLIED	MAXIMUM	APPLIED	
487103021	26379 OLYMPUS CT	87.50	87.50	9.00	9.00	0.00	0.00	0.00	0.00	0.00	0.00	0.00	0.00	
487103022	26380 OLYMPUS CT	87.50	87.50	9.00	9.00	0.00	0.00	0.00	0.00	0.00	0.00	0.00	0.00	
487103023	26390 OLYMPUS CT	87.50	87.50	9.00	9.00	0.00	0.00	0.00	0.00	0.00	0.00	0.00	0.00	
487103024	26400 OLYMPUS CT	87.50	87.50	9.00	9.00	0.00	0.00	0.00	0.00	0.00	0.00	0.00	0.00	
487103025	26410 OLYMPUS CT	87.50	87.50	9.00	9.00	0.00	0.00	0.00	0.00	0.00	0.00	0.00	0.00	
487103026	26420 OLYMPUS CT	87.50	87.50	9.00	9.00	0.00	0.00	0.00	0.00	0.00	0.00	0.00	0.00	
487103027	12081 CASA LINDA PL	87.50	87.50	9.00	9.00	0.00	0.00	0.00	0.00	0.00	0.00	0.00	0.00	
487103028	12073 CASA LINDA PL	87.50	87.50	9.00	9.00	0.00	0.00	0.00	0.00	0.00	0.00	0.00	0.00	
487103029	12065 CASA LINDA PL	87.50	87.50	9.00	9.00	0.00	0.00	0.00	0.00	0.00	0.00	0.00	0.00	
487103030	12057 CASA LINDA PL	87.50	87.50	9.00	9.00	0.00	0.00	0.00	0.00	0.00	0.00	0.00	0.00	
487110001	26300 PARTON CT	87.50	87.50	9.00	9.00	0.00	0.00	0.00	0.00	0.00	0.00	0.00	0.00	
487110002	26299 PARTON CT	87.50	87.50	9.00	9.00	0.00	0.00	0.00	0.00	0.00	0.00	0.00	0.00	
487110003	26302 LEAFWOOD DR	87.50	87.50	9.00	9.00	0.00	0.00	0.00	0.00	0.00	0.00	0.00	0.00	
487110004	26303 LEAFWOOD DR	87.50	87.50	9.00	9.00	0.00	0.00	0.00	0.00	0.00	0.00	0.00	0.00	
487111001	12260 VIA DE PALMAS AVE	87.50	87.50	9.00	9.00	0.00	0.00	0.00	0.00	0.00	0.00	0.00	0.00	
487111002	12272 VIA DE PALMAS AVE	87.50	87.50	9.00	9.00	0.00	0.00	0.00	0.00	0.00	0.00	0.00	0.00	
487111003	12286 VIA DE PALMAS AVE	87.50	87.50	9.00	9.00	0.00	0.00	0.00	0.00	0.00	0.00	0.00	0.00	
487111004	12298 VIA DE PALMAS AVE	87.50	87.50	9.00	9.00	0.00	0.00	0.00	0.00	0.00	0.00	0.00	0.00	
487111005	12310 VIA DE PALMAS AVE	87.50	87.50	9.00	9.00	0.00	0.00	0.00	0.00	0.00	0.00	0.00	0.00	
487111006	12322 VIA DE PALMAS AVE	87.50	87.50	9.00	9.00	0.00	0.00	0.00	0.00	0.00	0.00	0.00	0.00	
487111007	12334 VIA DE PALMAS AVE	87.50	87.50	9.00	9.00	0.00	0.00	0.00	0.00	0.00	0.00	0.00	0.00	
487111008	26420 HOPE CIR	87.50	87.50	9.00	9.00	0.00	0.00	0.00	0.00	0.00	0.00	0.00	0.00	
487111009	26410 HOPE CIR	87.50	87.50	9.00	9.00	0.00	0.00	0.00	0.00	0.00	0.00	0.00	0.00	
487111010	26400 HOPE CIR	87.50	87.50	9.00	9.00	0.00	0.00	0.00	0.00	0.00	0.00	0.00	0.00	
487111011	26390 HOPE CIR	87.50	87.50	9.00	9.00	0.00	0.00	0.00	0.00	0.00	0.00	0.00	0.00	
487111012	26380 HOPE CIR	87.50	87.50	9.00	9.00	0.00	0.00	0.00	0.00	0.00	0.00	0.00	0.00	
487111013	26370 HOPE CIR	87.50	87.50	9.00	9.00	0.00	0.00	0.00	0.00	0.00	0.00	0.00	0.00	
487111014	26369 HOPE CIR	87.50	87.50	9.00	9.00	0.00	0.00	0.00	0.00	0.00	0.00	0.00	0.00	
487111015	26379 HOPE CIR	87.50	87.50	9.00	9.00	0.00	0.00	0.00	0.00	0.00	0.00	0.00	0.00	
487111016	26389 HOPE CIR	87.50	87.50	9.00	9.00	0.00	0.00	0.00	0.00	0.00	0.00	0.00	0.00	
487111017	26399 HOPE CIR	87.50	87.50	9.00	9.00	0.00	0.00	0.00	0.00	0.00	0.00	0.00	0.00	
487111018	26409 HOPE CIR	87.50	87.50	9.00	9.00	0.00	0.00	0.00	0.00	0.00	0.00	0.00	0.00	
487111019	26419 HOPE CIR	87.50	87.50	9.00	9.00	0.00	0.00	0.00	0.00	0.00	0.00	0.00	0.00	
487111020	12355 SANDRIA AVE	87.50	87.50	9.00	9.00	0.00	0.00	0.00	0.00	0.00	0.00	0.00	0.00	
487111021	12365 SANDRIA AVE	87.50	87.50	9.00	9.00	0.00	0.00	0.00	0.00	0.00	0.00	0.00	0.00	
487111022	12375 SANDRIA AVE	87.50	87.50	9.00	9.00	0.00	0.00	0.00	0.00	0.00	0.00	0.00	0.00	
487111023	26370 HELENE DR	87.50	87.50	9.00	9.00	0.00	0.00	0.00	0.00	0.00	0.00	0.00	0.00	

MORENO VALLEY COMMUNITY SERVICES DISTRICT
FISCAL YEAR 2015/16 MAXIMUM AND APPLIED PARCEL TAXES/CHARGES

ASSESSOR'S PARCEL NUMBER	SITUS ADDRESS	ZONE A		ZONE C		ZONE D		ZONE E		ZONE M		ZONE S		TRACT NUMBER
		MAXIMUM	APPLIED	MAXIMUM	APPLIED	MAXIMUM	APPLIED	MAXIMUM	APPLIED	MAXIMUM	APPLIED	MAXIMUM	APPLIED	
487111024	26380 HELENE DR	87.50	87.50	9.00	9.00	0.00	0.00	0.00	0.00	0.00	0.00	0.00	0.00	
487111025	26385 HELENE DR	87.50	87.50	9.00	9.00	0.00	0.00	0.00	0.00	0.00	0.00	0.00	0.00	
487111026	26375 HELENE DR	87.50	87.50	9.00	9.00	0.00	0.00	0.00	0.00	0.00	0.00	0.00	0.00	
487111027	26395 HELENE DR	87.50	87.50	9.00	9.00	0.00	0.00	0.00	0.00	0.00	0.00	0.00	0.00	
487111028	26415 HELENE DR	87.50	87.50	9.00	9.00	0.00	0.00	0.00	0.00	0.00	0.00	0.00	0.00	
487111029	26425 HELENE DR	87.50	87.50	9.00	9.00	0.00	0.00	0.00	0.00	0.00	0.00	0.00	0.00	
487111030	26435 HELENE DR	87.50	87.50	9.00	9.00	0.00	0.00	0.00	0.00	0.00	0.00	0.00	0.00	
487111031	26445 HELENE DR	87.50	87.50	9.00	9.00	0.00	0.00	0.00	0.00	0.00	0.00	0.00	0.00	
487111032	26455 HELENE DR	87.50	87.50	9.00	9.00	0.00	0.00	0.00	0.00	0.00	0.00	0.00	0.00	
487111033	26465 HELENE DR	87.50	87.50	9.00	9.00	0.00	0.00	0.00	0.00	0.00	0.00	0.00	0.00	
487111034	26475 HELENE DR	87.50	87.50	9.00	9.00	0.00	0.00	0.00	0.00	0.00	0.00	0.00	0.00	
487112001	12280 SANDRIA AVE	87.50	87.50	9.00	9.00	0.00	0.00	0.00	0.00	0.00	0.00	0.00	0.00	
487112002	12290 SANDRIA AVE	87.50	87.50	9.00	9.00	0.00	0.00	0.00	0.00	0.00	0.00	0.00	0.00	
487112003	12300 SANDRIA AVE	87.50	87.50	9.00	9.00	0.00	0.00	0.00	0.00	0.00	0.00	0.00	0.00	
487112004	12310 SANDRIA AVE	87.50	87.50	9.00	9.00	0.00	0.00	0.00	0.00	0.00	0.00	0.00	0.00	
487112005	12320 SANDRIA AVE	87.50	87.50	9.00	9.00	0.00	0.00	0.00	0.00	0.00	0.00	0.00	0.00	
487112006	12350 SANDRIA AVE	87.50	87.50	9.00	9.00	0.00	0.00	0.00	0.00	0.00	0.00	0.00	0.00	
487112007	12360 SANDRIA AVE	87.50	87.50	9.00	9.00	0.00	0.00	0.00	0.00	0.00	0.00	0.00	0.00	
487112008	26430 HELENE DR	87.50	87.50	9.00	9.00	0.00	0.00	0.00	0.00	0.00	0.00	0.00	0.00	
487112009	26440 HELENE DR	87.50	87.50	9.00	9.00	0.00	0.00	0.00	0.00	0.00	0.00	0.00	0.00	
487112010	26450 HELENE DR	87.50	87.50	9.00	9.00	0.00	0.00	0.00	0.00	0.00	0.00	0.00	0.00	
487112011	26460 HELENE DR	87.50	87.50	9.00	9.00	0.00	0.00	0.00	0.00	0.00	0.00	0.00	0.00	
487112012	26470 HELENE DR	87.50	87.50	9.00	9.00	0.00	0.00	0.00	0.00	0.00	0.00	0.00	0.00	
487112013	12381 MORRISON ST	87.50	87.50	9.00	9.00	0.00	0.00	0.00	0.00	0.00	0.00	0.00	0.00	
487112014	12365 MORRISON ST	87.50	87.50	9.00	9.00	0.00	0.00	0.00	0.00	0.00	0.00	0.00	0.00	
487112015	12349 MORRISON ST	87.50	87.50	9.00	9.00	0.00	0.00	0.00	0.00	0.00	0.00	0.00	0.00	
487112016	12333 MORRISON ST	87.50	87.50	9.00	9.00	0.00	0.00	0.00	0.00	0.00	0.00	0.00	0.00	
487112017	12317 MORRISON ST	87.50	87.50	9.00	9.00	0.00	0.00	0.00	0.00	0.00	0.00	0.00	0.00	
487112018	12301 MORRISON ST	87.50	87.50	9.00	9.00	0.00	0.00	0.00	0.00	0.00	0.00	0.00	0.00	
487120001	26305 ELDER AVE	87.50	87.50	9.00	9.00	0.00	0.00	0.00	0.00	0.00	0.00	0.00	0.00	
487120002	26315 ELDER AVE	87.50	87.50	9.00	9.00	0.00	0.00	0.00	0.00	0.00	0.00	0.00	0.00	
487120003	26335 ELDER AVE	87.50	87.50	9.00	9.00	0.00	0.00	0.00	0.00	0.00	0.00	0.00	0.00	
487120004	26345 ELDER AVE	87.50	87.50	9.00	9.00	0.00	0.00	0.00	0.00	0.00	0.00	0.00	0.00	
487120005	26355 ELDER AVE	87.50	87.50	9.00	9.00	0.00	0.00	0.00	0.00	0.00	0.00	0.00	0.00	
487120006	26375 ELDER AVE	87.50	87.50	9.00	9.00	0.00	0.00	0.00	0.00	0.00	0.00	0.00	0.00	
487120007	26395 ELDER AVE	87.50	87.50	9.00	9.00	0.00	0.00	0.00	0.00	0.00	0.00	0.00	0.00	
487120008	26415 ELDER AVE	87.50	87.50	9.00	9.00	0.00	0.00	0.00	0.00	0.00	0.00	0.00	0.00	

MORENO VALLEY COMMUNITY SERVICES DISTRICT
FISCAL YEAR 2015/16 MAXIMUM AND APPLIED PARCEL TAXES/CHARGES

ASSESSOR'S PARCEL NUMBER	SITUS ADDRESS	ZONE A		ZONE C		ZONE D		ZONE E		ZONE M		ZONE S		TRACT NUMBER
		MAXIMUM	APPLIED	MAXIMUM	APPLIED	MAXIMUM	APPLIED	MAXIMUM	APPLIED	MAXIMUM	APPLIED	MAXIMUM	APPLIED	
487120009	26435 ELDER AVE	87.50	87.50	9.00	9.00	0.00	0.00	0.00	0.00	0.00	0.00	0.00	0.00	
487121001	26276 ELDER AVE	87.50	87.50	9.00	9.00	0.00	0.00	0.00	0.00	0.00	0.00	0.00	0.00	
487121002	26286 ELDER AVE	87.50	87.50	9.00	9.00	0.00	0.00	0.00	0.00	0.00	0.00	0.00	0.00	
487121003	26296 ELDER AVE	87.50	87.50	9.00	9.00	0.00	0.00	0.00	0.00	0.00	0.00	0.00	0.00	
487121004	26306 ELDER AVE	87.50	87.50	9.00	9.00	0.00	0.00	0.00	0.00	0.00	0.00	0.00	0.00	
487121005	26316 ELDER AVE	87.50	87.50	9.00	9.00	0.00	0.00	0.00	0.00	0.00	0.00	0.00	0.00	
487121006	12369 VIA DE PALMAS AVE	87.50	87.50	9.00	9.00	0.00	0.00	0.00	0.00	0.00	0.00	0.00	0.00	
487121007	12379 VIA DE PALMAS AVE	87.50	87.50	9.00	9.00	0.00	0.00	0.00	0.00	0.00	0.00	0.00	0.00	
487121008	12399 VIA DE PALMAS AVE	87.50	87.50	9.00	9.00	0.00	0.00	0.00	0.00	0.00	0.00	0.00	0.00	
487122001	12358 VIA DE PALMAS AVE	87.50	87.50	9.00	9.00	0.00	0.00	0.00	0.00	0.00	0.00	0.00	0.00	
487122002	12368 VIA DE PALMAS AVE	87.50	87.50	9.00	9.00	0.00	0.00	0.00	0.00	0.00	0.00	0.00	0.00	
487122003	12388 VIA DE PALMAS AVE	87.50	87.50	9.00	9.00	0.00	0.00	0.00	0.00	0.00	0.00	0.00	0.00	
487122004	12398 VIA DE PALMAS AVE	87.50	87.50	9.00	9.00	0.00	0.00	0.00	0.00	0.00	0.00	0.00	0.00	
487122005	26390 ELDER AVE	87.50	87.50	9.00	9.00	0.00	0.00	0.00	0.00	0.00	0.00	0.00	0.00	
487122006	26410 ELDER AVE	87.50	87.50	9.00	9.00	0.00	0.00	0.00	0.00	0.00	0.00	0.00	0.00	
487122007	26430 ELDER AVE	87.50	87.50	9.00	9.00	0.00	0.00	0.00	0.00	0.00	0.00	0.00	0.00	
487122008	26450 ELDER AVE	87.50	87.50	9.00	9.00	0.00	0.00	0.00	0.00	0.00	0.00	0.00	0.00	
487122009	26470 ELDER AVE	87.50	87.50	9.00	9.00	0.00	0.00	0.00	0.00	0.00	0.00	0.00	0.00	
487122010	26480 ELDER AVE	87.50	87.50	9.00	9.00	0.00	0.00	0.00	0.00	0.00	0.00	0.00	0.00	
487122011	26490 ELDER AVE	87.50	87.50	9.00	9.00	0.00	0.00	0.00	0.00	0.00	0.00	0.00	0.00	
487130001	12080 CASA LINDA PL	87.50	87.50	9.00	9.00	0.00	0.00	0.00	0.00	0.00	0.00	0.00	0.00	
487130002	12090 CASA LINDA PL	87.50	87.50	9.00	9.00	0.00	0.00	0.00	0.00	0.00	0.00	0.00	0.00	
487130003	12100 CASA LINDA PL	87.50	87.50	9.00	9.00	0.00	0.00	0.00	0.00	0.00	0.00	0.00	0.00	
487130004	12110 CASA LINDA PL	87.50	87.50	9.00	9.00	0.00	0.00	0.00	0.00	0.00	0.00	0.00	0.00	
487131001	12190 SANDRIA AVE	87.50	87.50	9.00	9.00	0.00	0.00	0.00	0.00	0.00	0.00	0.00	0.00	
487131002	12200 SANDRIA AVE	87.50	87.50	9.00	9.00	0.00	0.00	0.00	0.00	0.00	0.00	0.00	0.00	
487131003	12210 SANDRIA AVE	87.50	87.50	9.00	9.00	0.00	0.00	0.00	0.00	0.00	0.00	0.00	0.00	
487131004	12220 SANDRIA AVE	87.50	87.50	9.00	9.00	0.00	0.00	0.00	0.00	0.00	0.00	0.00	0.00	
487131005	12230 SANDRIA AVE	87.50	87.50	9.00	9.00	0.00	0.00	0.00	0.00	0.00	0.00	0.00	0.00	
487131006	12240 SANDRIA AVE	87.50	87.50	9.00	9.00	0.00	0.00	0.00	0.00	0.00	0.00	0.00	0.00	
487131007	12250 SANDRIA AVE	87.50	87.50	9.00	9.00	0.00	0.00	0.00	0.00	0.00	0.00	0.00	0.00	
487131008	12260 SANDRIA AVE	87.50	87.50	9.00	9.00	0.00	0.00	0.00	0.00	0.00	0.00	0.00	0.00	
487131009	12270 SANDRIA AVE	87.50	87.50	9.00	9.00	0.00	0.00	0.00	0.00	0.00	0.00	0.00	0.00	
487131010	12285 MORRISON ST	87.50	87.50	9.00	9.00	0.00	0.00	0.00	0.00	0.00	0.00	0.00	0.00	
487131011	12269 MORRISON ST	87.50	87.50	9.00	9.00	0.00	0.00	0.00	0.00	0.00	0.00	0.00	0.00	
487131012	12253 MORRISON ST	87.50	87.50	9.00	9.00	0.00	0.00	0.00	0.00	0.00	0.00	0.00	0.00	
487131013	12237 MORRISON ST	87.50	87.50	9.00	9.00	0.00	0.00	0.00	0.00	0.00	0.00	0.00	0.00	

MORENO VALLEY COMMUNITY SERVICES DISTRICT
FISCAL YEAR 2015/16 MAXIMUM AND APPLIED PARCEL TAXES/CHARGES

ASSESSOR'S PARCEL NUMBER	SITUS ADDRESS	ZONE A		ZONE C		ZONE D		ZONE E		ZONE M		ZONE S		TRACT NUMBER
		MAXIMUM	APPLIED	MAXIMUM	APPLIED	MAXIMUM	APPLIED	MAXIMUM	APPLIED	MAXIMUM	APPLIED	MAXIMUM	APPLIED	
487131014	12221 MORRISON ST	87.50	87.50	9.00	9.00	0.00	0.00	0.00	0.00	0.00	0.00	0.00	0.00	
487131015	12205 MORRISON ST	87.50	87.50	9.00	9.00	0.00	0.00	0.00	0.00	0.00	0.00	0.00	0.00	
487131016	12189 MORRISON ST	87.50	87.50	9.00	9.00	0.00	0.00	0.00	0.00	0.00	0.00	0.00	0.00	
487140001	12015 CALLE DE JIMENEZ	87.50	87.50	9.00	9.00	0.00	0.00	0.00	0.00	0.00	0.00	0.00	0.00	
487140002	12050 CALLE DE JIMENEZ	87.50	87.50	9.00	9.00	0.00	0.00	0.00	0.00	0.00	0.00	0.00	0.00	
487140003	12026 SHADOWMARK LN	87.50	87.50	9.00	9.00	0.00	0.00	0.00	0.00	0.00	0.00	0.00	0.00	
487140004	12030 SHADOWMARK LN	87.50	87.50	9.00	9.00	0.00	0.00	0.00	0.00	0.00	0.00	0.00	0.00	
487140005	12085 CALLE DE JIMENEZ	87.50	87.50	9.00	9.00	0.00	0.00	0.00	0.00	0.00	0.00	0.00	0.00	
487140006	12080 CALLE DE JIMENEZ	87.50	87.50	9.00	9.00	0.00	0.00	0.00	0.00	0.00	0.00	0.00	0.00	
487140007	12044 SHADOWMARK LN	87.50	87.50	9.00	9.00	0.00	0.00	0.00	0.00	0.00	0.00	0.00	0.00	
487140008	12185 CALLE DE JIMENEZ	87.50	87.50	9.00	9.00	0.00	0.00	0.00	0.00	0.00	0.00	0.00	0.00	
487140009	12180 CALLE DE JIMENEZ	87.50	87.50	9.00	9.00	0.00	0.00	0.00	0.00	0.00	0.00	0.00	0.00	
487140010	12058 SHADOWMARK LN	87.50	87.50	9.00	9.00	0.00	0.00	0.00	0.00	0.00	0.00	0.00	0.00	
487140011		87.50	87.50	9.00	9.00	0.00	0.00	0.00	0.00	0.00	0.00	0.00	0.00	
487140012	12195 CALLE DE JIMENEZ	87.50	87.50	9.00	9.00	0.00	0.00	0.00	0.00	0.00	0.00	0.00	0.00	
487140013		87.50	87.50	9.00	9.00	0.00	0.00	0.00	0.00	0.00	0.00	0.00	0.00	
487140014	12094 SHADOWMARK LN	87.50	87.50	9.00	9.00	0.00	0.00	0.00	0.00	0.00	0.00	0.00	0.00	
487140015	12205 CALLE DE JIMENEZ	87.50	87.50	9.00	9.00	0.00	0.00	0.00	0.00	0.00	0.00	0.00	0.00	
487140016	26562 SCOTT LN	87.50	87.50	9.00	9.00	0.00	0.00	0.00	0.00	0.00	0.00	0.00	0.00	
487140017	12114 SHADOWMARK LN	87.50	87.50	9.00	9.00	0.00	0.00	0.00	0.00	0.00	0.00	0.00	0.00	
487140018	26555 SCOTT LN	87.50	87.50	9.00	9.00	0.00	0.00	0.00	0.00	0.00	0.00	0.00	0.00	
487140019	26603 SCOTT LN	87.50	87.50	9.00	9.00	0.00	0.00	0.00	0.00	0.00	0.00	0.00	0.00	
487140020	26520 HEMLOCK AVE	87.50	87.50	9.00	9.00	0.00	0.00	0.00	0.00	0.00	0.00	0.00	0.00	
487140021	26256 HEMLOCK AVE	87.50	87.50	9.00	9.00	0.00	0.00	0.00	0.00	0.00	0.00	0.00	0.00	
487140022	26576 HEMLOCK AVE	87.50	87.50	9.00	9.00	0.00	0.00	0.00	0.00	0.00	0.00	0.00	0.00	
487140023	26610 HEMLOCK AVE	87.50	87.50	9.00	9.00	0.00	0.00	0.00	0.00	0.00	0.00	0.00	0.00	
487150001		87.50	87.50	9.00	9.00	0.00	0.00	0.00	0.00	0.00	0.00	0.00	0.00	
487150002	12021 DOLLY WAY	87.50	87.50	9.00	9.00	0.00	0.00	0.00	0.00	0.00	0.00	0.00	0.00	
487150003	12045 DOLLY WAY	87.50	87.50	9.00	9.00	0.00	0.00	0.00	0.00	0.00	0.00	0.00	0.00	
487150004	12069 DOLLY WAY	87.50	87.50	9.00	9.00	0.00	0.00	0.00	0.00	0.00	0.00	0.00	0.00	
487150005	12097 DOLLY WAY	87.50	87.50	9.00	9.00	0.00	0.00	0.00	0.00	0.00	0.00	0.00	0.00	
487150006	26715 IRONWOOD AVE	87.50	87.50	9.00	9.00	0.00	0.00	0.00	0.00	0.00	0.00	0.00	0.00	
487150007	12020 HELGA LN	87.50	87.50	9.00	9.00	0.00	0.00	0.00	0.00	0.00	0.00	0.00	0.00	
487150008	26723 IRONWOOD AVE	87.50	87.50	9.00	9.00	0.00	0.00	0.00	0.00	0.00	0.00	0.00	0.00	
487150009	26727 IRONWOOD AVE	87.50	87.50	9.00	9.00	0.00	0.00	0.00	0.00	0.00	0.00	0.00	0.00	
487150010	12080 HELGA LN	87.50	87.50	9.00	9.00	0.00	0.00	0.00	0.00	0.00	0.00	0.00	0.00	
487150011	12090 HELGA LN	87.50	87.50	9.00	9.00	0.00	0.00	0.00	0.00	0.00	0.00	0.00	0.00	

MORENO VALLEY COMMUNITY SERVICES DISTRICT
FISCAL YEAR 2015/16 MAXIMUM AND APPLIED PARCEL TAXES/CHARGES

ASSESSOR'S PARCEL NUMBER	SITUS ADDRESS	ZONE A		ZONE C		ZONE D		ZONE E		ZONE M		ZONE S		TRACT NUMBER
		MAXIMUM	APPLIED	MAXIMUM	APPLIED	MAXIMUM	APPLIED	MAXIMUM	APPLIED	MAXIMUM	APPLIED	MAXIMUM	APPLIED	
487150012	26665 IRONWOOD AVE	87.50	87.50	9.00	9.00	0.00	0.00	0.00	0.00	0.00	0.00	0.00	0.00	
487150013	26719 IRONWOOD AVE	87.50	87.50	9.00	9.00	0.00	0.00	0.00	0.00	0.00	0.00	0.00	0.00	
487150014		87.50	87.50	9.00	9.00	0.00	0.00	0.00	0.00	0.00	0.00	0.00	0.00	
487150015	26815 IRONWOOD AVE	87.50	87.50	9.00	9.00	0.00	0.00	0.00	0.00	0.00	0.00	0.00	0.00	
487150016		87.50	87.50	9.00	9.00	0.00	0.00	0.00	0.00	0.00	0.00	0.00	0.00	
487150017	26845 IRONWOOD AVE	87.50	87.50	9.00	9.00	0.00	0.00	0.00	0.00	0.00	0.00	0.00	0.00	
487150018		87.50	87.50	9.00	9.00	0.00	0.00	0.00	0.00	0.00	0.00	0.00	0.00	
487160001		87.50	87.50	9.00	9.00	0.00	0.00	0.00	0.00	0.00	0.00	0.00	0.00	
487160003		87.50	87.50	9.00	9.00	0.00	0.00	0.00	0.00	0.00	0.00	0.00	0.00	
487160004	12201 NASON ST	87.50	87.50	9.00	9.00	0.00	0.00	0.00	0.00	0.00	0.00	0.00	0.00	
487170001		87.50	87.50	9.00	9.00	0.00	0.00	0.00	0.00	0.00	0.00	0.00	0.00	
487170002	12135 NASON ST	87.50	87.50	9.00	9.00	0.00	0.00	0.00	0.00	0.00	0.00	0.00	0.00	
487170003	12145 NASON ST	87.50	87.50	9.00	9.00	0.00	0.00	0.00	0.00	0.00	0.00	0.00	0.00	
487170004		87.50	87.50	9.00	9.00	0.00	0.00	0.00	0.00	0.00	0.00	0.00	0.00	
487170005		87.50	87.50	9.00	9.00	0.00	0.00	0.00	0.00	0.00	0.00	0.00	0.00	
487180001	12280 MORRISON ST	87.50	87.50	9.00	9.00	0.00	0.00	0.00	0.00	0.00	0.00	0.00	0.00	
487180002	12300 MORRISON ST	87.50	87.50	9.00	9.00	0.00	0.00	0.00	0.00	0.00	0.00	0.00	0.00	
487180003	12320 MORRISON ST	87.50	87.50	9.00	9.00	0.00	0.00	0.00	0.00	0.00	0.00	0.00	0.00	
487180004	12340 MORRISON ST	87.50	87.50	9.00	9.00	0.00	0.00	0.00	0.00	0.00	0.00	0.00	0.00	
487180005	12360 MORRISON ST	87.50	87.50	9.00	9.00	0.00	0.00	0.00	0.00	0.00	0.00	0.00	0.00	
487180006	12380 MORRISON ST	87.50	87.50	9.00	9.00	0.00	0.00	0.00	0.00	0.00	0.00	0.00	0.00	
487180007	12400 MORRISON ST	87.50	87.50	9.00	9.00	0.00	0.00	0.00	0.00	0.00	0.00	0.00	0.00	
487180008	12420 MORRISON ST	87.50	87.50	9.00	9.00	0.00	0.00	0.00	0.00	0.00	0.00	0.00	0.00	
487180009	12440 MORRISON ST	87.50	87.50	9.00	9.00	0.00	0.00	0.00	0.00	0.00	0.00	0.00	0.00	
487180010	12460 MORRISON ST	87.50	87.50	9.00	9.00	0.00	0.00	0.00	0.00	0.00	0.00	0.00	0.00	
487180011	12480 MORRISON ST	87.50	87.50	9.00	9.00	0.00	0.00	0.00	0.00	0.00	0.00	0.00	0.00	
487180012	12491 SAGE GROUSE LN	87.50	87.50	9.00	9.00	0.00	0.00	0.00	0.00	0.00	0.00	0.00	0.00	
487180013	12471 SAGE GROUSE LN	87.50	87.50	9.00	9.00	0.00	0.00	0.00	0.00	0.00	0.00	0.00	0.00	
487180014	12451 SAGE GROUSE LN	87.50	87.50	9.00	9.00	0.00	0.00	0.00	0.00	0.00	0.00	0.00	0.00	
487180015	12431 SAGE GROUSE LN	87.50	87.50	9.00	9.00	0.00	0.00	0.00	0.00	0.00	0.00	0.00	0.00	
487180016	12405 ELF OWL LN	87.50	87.50	9.00	9.00	0.00	0.00	0.00	0.00	0.00	0.00	0.00	0.00	
487180017	12385 ELF OWL LN	87.50	87.50	9.00	9.00	0.00	0.00	0.00	0.00	0.00	0.00	0.00	0.00	
487180018	12365 ELF OWL LN	87.50	87.50	9.00	9.00	0.00	0.00	0.00	0.00	0.00	0.00	0.00	0.00	
487180019	12345 ELF OWL LN	87.50	87.50	9.00	9.00	0.00	0.00	0.00	0.00	0.00	0.00	0.00	0.00	
487180020	12325 ELF OWL LN	87.50	87.50	9.00	9.00	0.00	0.00	0.00	0.00	0.00	0.00	0.00	0.00	
487180021	12305 ELF OWL LN	87.50	87.50	9.00	9.00	0.00	0.00	0.00	0.00	0.00	0.00	0.00	0.00	
487180022	12285 ELF OWL LN	87.50	87.50	9.00	9.00	0.00	0.00	0.00	0.00	0.00	0.00	0.00	0.00	

MORENO VALLEY COMMUNITY SERVICES DISTRICT
FISCAL YEAR 2015/16 MAXIMUM AND APPLIED PARCEL TAXES/CHARGES

ASSESSOR'S PARCEL NUMBER	SITUS ADDRESS	ZONE A		ZONE C		ZONE D		ZONE E		ZONE M		ZONE S		TRACT NUMBER
		MAXIMUM	APPLIED	MAXIMUM	APPLIED	MAXIMUM	APPLIED	MAXIMUM	APPLIED	MAXIMUM	APPLIED	MAXIMUM	APPLIED	
487181001	12274 ELF OWL LN	87.50	87.50	9.00	9.00	0.00	0.00	0.00	0.00	0.00	0.00	0.00	0.00	
487181002	12294 ELF OWL LN	87.50	87.50	9.00	9.00	0.00	0.00	0.00	0.00	0.00	0.00	0.00	0.00	
487181003	12314 ELF OWL LN	87.50	87.50	9.00	9.00	0.00	0.00	0.00	0.00	0.00	0.00	0.00	0.00	
487181004	12334 ELF OWL LN	87.50	87.50	9.00	9.00	0.00	0.00	0.00	0.00	0.00	0.00	0.00	0.00	
487181005	12364 ELF OWL LN	87.50	87.50	9.00	9.00	0.00	0.00	0.00	0.00	0.00	0.00	0.00	0.00	
487181006	12391 SAGE GROUSE LN	87.50	87.50	9.00	9.00	0.00	0.00	0.00	0.00	0.00	0.00	0.00	0.00	
487181007	12371 SAGE GROUSE LN	87.50	87.50	9.00	9.00	0.00	0.00	0.00	0.00	0.00	0.00	0.00	0.00	
487181008	12331 SAGE GROUSE LN	87.50	87.50	9.00	9.00	0.00	0.00	0.00	0.00	0.00	0.00	0.00	0.00	
487181009	12301 SAGE GROUSE LN	87.50	87.50	9.00	9.00	0.00	0.00	0.00	0.00	0.00	0.00	0.00	0.00	
487181010	12281 SAGE GROUSE LN	87.50	87.50	9.00	9.00	0.00	0.00	0.00	0.00	0.00	0.00	0.00	0.00	
487181011	12261 SAGE GROUSE LN	87.50	87.50	9.00	9.00	0.00	0.00	0.00	0.00	0.00	0.00	0.00	0.00	
487182001	12260 SAGE GROUSE LN	87.50	87.50	9.00	9.00	0.00	0.00	0.00	0.00	0.00	0.00	0.00	0.00	
487182002	12280 SAGE GROUSE LN	87.50	87.50	9.00	9.00	0.00	0.00	0.00	0.00	0.00	0.00	0.00	0.00	
487182003	12300 SAGE GROUSE LN	87.50	87.50	9.00	9.00	0.00	0.00	0.00	0.00	0.00	0.00	0.00	0.00	
487182004	12320 SAGE GROUSE LN	87.50	87.50	9.00	9.00	0.00	0.00	0.00	0.00	0.00	0.00	0.00	0.00	
487182005	12340 SAGE GROUSE LN	87.50	87.50	9.00	9.00	0.00	0.00	0.00	0.00	0.00	0.00	0.00	0.00	
487182006	12360 SAGE GROUSE LN	87.50	87.50	9.00	9.00	0.00	0.00	0.00	0.00	0.00	0.00	0.00	0.00	
487182007	12380 SAGE GROUSE LN	87.50	87.50	9.00	9.00	0.00	0.00	0.00	0.00	0.00	0.00	0.00	0.00	
487182008	12396 SAGE GROUSE LN	87.50	87.50	9.00	9.00	0.00	0.00	0.00	0.00	0.00	0.00	0.00	0.00	
487182009	12410 SAGE GROUSE LN	87.50	87.50	9.00	9.00	0.00	0.00	0.00	0.00	0.00	0.00	0.00	0.00	
487182010	12440 SAGE GROUSE LN	87.50	87.50	9.00	9.00	0.00	0.00	0.00	0.00	0.00	0.00	0.00	0.00	
487182011	12470 SAGE GROUSE LN	87.50	87.50	9.00	9.00	0.00	0.00	0.00	0.00	0.00	0.00	0.00	0.00	
487182012	12490 SAGE GROUSE LN	87.50	87.50	9.00	9.00	0.00	0.00	0.00	0.00	0.00	0.00	0.00	0.00	
487182013	12445 FOXHOUND CIR	87.50	87.50	9.00	9.00	0.00	0.00	0.00	0.00	0.00	0.00	0.00	0.00	
487182014	12429 FOXHOUND CIR	87.50	87.50	9.00	9.00	0.00	0.00	0.00	0.00	0.00	0.00	0.00	0.00	
487182015	12411 FOXHOUND CIR	87.50	87.50	9.00	9.00	0.00	0.00	0.00	0.00	0.00	0.00	0.00	0.00	
487182016	12409 FOXHOUND CIR	87.50	87.50	9.00	9.00	0.00	0.00	0.00	0.00	0.00	0.00	0.00	0.00	
487182017	12410 FOXHOUND CIR	87.50	87.50	9.00	9.00	0.00	0.00	0.00	0.00	0.00	0.00	0.00	0.00	
487182018	12428 FOXHOUND CIR	87.50	87.50	9.00	9.00	0.00	0.00	0.00	0.00	0.00	0.00	0.00	0.00	
487182019	12444 FOXHOUND CIR	87.50	87.50	9.00	9.00	0.00	0.00	0.00	0.00	0.00	0.00	0.00	0.00	
487182020	12491 FALCON LN	87.50	87.50	9.00	9.00	0.00	0.00	0.00	0.00	0.00	0.00	0.00	0.00	
487182021	12461 FALCON LN	87.50	87.50	9.00	9.00	0.00	0.00	0.00	0.00	0.00	0.00	0.00	0.00	
487182022	12431 FALCON LN	87.50	87.50	9.00	9.00	0.00	0.00	0.00	0.00	0.00	0.00	0.00	0.00	
487182023	12411 FALCON LN	87.50	87.50	9.00	9.00	0.00	0.00	0.00	0.00	0.00	0.00	0.00	0.00	
487182024	12391 FALCON LN	87.50	87.50	9.00	9.00	0.00	0.00	0.00	0.00	0.00	0.00	0.00	0.00	
487182025	12361 FALCON LN	87.50	87.50	9.00	9.00	0.00	0.00	0.00	0.00	0.00	0.00	0.00	0.00	
487182026	12341 FALCON LN	87.50	87.50	9.00	9.00	0.00	0.00	0.00	0.00	0.00	0.00	0.00	0.00	

MORENO VALLEY COMMUNITY SERVICES DISTRICT
FISCAL YEAR 2015/16 MAXIMUM AND APPLIED PARCEL TAXES/CHARGES

ASSESSOR'S PARCEL NUMBER	SITUS ADDRESS	ZONE A		ZONE C		ZONE D		ZONE E		ZONE M		ZONE S		TRACT NUMBER
		MAXIMUM	APPLIED	MAXIMUM	APPLIED	MAXIMUM	APPLIED	MAXIMUM	APPLIED	MAXIMUM	APPLIED	MAXIMUM	APPLIED	
487182027	12321 FALCON LN	87.50	87.50	9.00	9.00	0.00	0.00	0.00	0.00	0.00	0.00	0.00	0.00	
487182028	12301 FALCON LN	87.50	87.50	9.00	9.00	0.00	0.00	0.00	0.00	0.00	0.00	0.00	0.00	
487182029	12281 FALCON LN	87.50	87.50	9.00	9.00	0.00	0.00	0.00	0.00	0.00	0.00	0.00	0.00	
487182030	12261 FALCON LN	87.50	87.50	9.00	9.00	0.00	0.00	0.00	0.00	0.00	0.00	0.00	0.00	
487183001	12490 FALCON LN	87.50	87.50	9.00	9.00	0.00	0.00	0.00	0.00	0.00	0.00	0.00	0.00	
487183002	12460 FALCON LN	87.50	87.50	9.00	9.00	0.00	0.00	0.00	0.00	0.00	0.00	0.00	0.00	
487183003	12440 FALCON LN	87.50	87.50	9.00	9.00	0.00	0.00	0.00	0.00	0.00	0.00	0.00	0.00	
487183004	12420 FALCON LN	87.50	87.50	9.00	9.00	0.00	0.00	0.00	0.00	0.00	0.00	0.00	0.00	
487183005	12380 FALCON LN	87.50	87.50	9.00	9.00	0.00	0.00	0.00	0.00	0.00	0.00	0.00	0.00	
487183006	12340 FALCON LN	87.50	87.50	9.00	9.00	0.00	0.00	0.00	0.00	0.00	0.00	0.00	0.00	
487183007	12320 FALCON LN	87.50	87.50	9.00	9.00	0.00	0.00	0.00	0.00	0.00	0.00	0.00	0.00	
487183008	12255 CHUKAR LN	87.50	87.50	9.00	9.00	0.00	0.00	0.00	0.00	0.00	0.00	0.00	0.00	
487183009	12331 CHUKAR LN	87.50	87.50	9.00	9.00	0.00	0.00	0.00	0.00	0.00	0.00	0.00	0.00	
487183010	12353 CHUKAR LN	87.50	87.50	9.00	9.00	0.00	0.00	0.00	0.00	0.00	0.00	0.00	0.00	
487183011	12363 CHUKAR LN	87.50	87.50	9.00	9.00	0.00	0.00	0.00	0.00	0.00	0.00	0.00	0.00	
487183012	12383 CHUKAR LN	87.50	87.50	9.00	9.00	0.00	0.00	0.00	0.00	0.00	0.00	0.00	0.00	
487183013	12403 CHUKAR LN	87.50	87.50	9.00	9.00	0.00	0.00	0.00	0.00	0.00	0.00	0.00	0.00	
487183014	12433 CHUKAR LN	87.50	87.50	9.00	9.00	0.00	0.00	0.00	0.00	0.00	0.00	0.00	0.00	
487183015	12463 CHUKAR LN	87.50	87.50	9.00	9.00	0.00	0.00	0.00	0.00	0.00	0.00	0.00	0.00	
487183016	12493 CHUKAR LN	87.50	87.50	9.00	9.00	0.00	0.00	0.00	0.00	0.00	0.00	0.00	0.00	
487184001	12260 FALCON LN	87.50	87.50	9.00	9.00	0.00	0.00	0.00	0.00	0.00	0.00	0.00	0.00	
487184002	12290 CHUKAR LN	87.50	87.50	9.00	9.00	0.00	0.00	0.00	0.00	0.00	0.00	0.00	0.00	
487184003	12310 CHUKAR LN	87.50	87.50	9.00	9.00	0.00	0.00	0.00	0.00	0.00	0.00	0.00	0.00	
487184004	12330 CHUKAR LN	87.50	87.50	9.00	9.00	0.00	0.00	0.00	0.00	0.00	0.00	0.00	0.00	
487184005	12340 CHUKAR LN	87.50	87.50	9.00	9.00	0.00	0.00	0.00	0.00	0.00	0.00	0.00	0.00	
487184006	12305 PUMA CT	87.50	87.50	9.00	9.00	0.00	0.00	0.00	0.00	0.00	0.00	0.00	0.00	
487184007	12285 PUMA CT	87.50	87.50	9.00	9.00	0.00	0.00	0.00	0.00	0.00	0.00	0.00	0.00	
487184008	12265 PUMA CT	87.50	87.50	9.00	9.00	0.00	0.00	0.00	0.00	0.00	0.00	0.00	0.00	
487184009	12286 PUMA CT	87.50	87.50	9.00	9.00	0.00	0.00	0.00	0.00	0.00	0.00	0.00	0.00	
487184010	12306 PUMA CT	87.50	87.50	9.00	9.00	0.00	0.00	0.00	0.00	0.00	0.00	0.00	0.00	
487184011	26920 PRAIRIE DOG LN	87.50	87.50	9.00	9.00	0.00	0.00	0.00	0.00	0.00	0.00	0.00	0.00	
487184012	26940 PRAIRIE DOG LN	87.50	87.50	9.00	9.00	0.00	0.00	0.00	0.00	0.00	0.00	0.00	0.00	
487184013	26960 PRAIRIE DOG LN	87.50	87.50	9.00	9.00	0.00	0.00	0.00	0.00	0.00	0.00	0.00	0.00	
487184014	26980 PRAIRIE DOG LN	87.50	87.50	9.00	9.00	0.00	0.00	0.00	0.00	0.00	0.00	0.00	0.00	
487184015	26981 PRAIRIE DOG LN	87.50	87.50	9.00	9.00	0.00	0.00	0.00	0.00	0.00	0.00	0.00	0.00	
487184016	26961 PRAIRIE DOG LN	87.50	87.50	9.00	9.00	0.00	0.00	0.00	0.00	0.00	0.00	0.00	0.00	
487184017	26941 PRAIRIE DOG LN	87.50	87.50	9.00	9.00	0.00	0.00	0.00	0.00	0.00	0.00	0.00	0.00	

MORENO VALLEY COMMUNITY SERVICES DISTRICT
FISCAL YEAR 2015/16 MAXIMUM AND APPLIED PARCEL TAXES/CHARGES

ASSESSOR'S PARCEL NUMBER	SITUS ADDRESS	ZONE A		ZONE C		ZONE D		ZONE E		ZONE M		ZONE S		TRACT NUMBER
		MAXIMUM	APPLIED	MAXIMUM	APPLIED	MAXIMUM	APPLIED	MAXIMUM	APPLIED	MAXIMUM	APPLIED	MAXIMUM	APPLIED	
487184018	26921 PRAIRIE DOG LN	87.50	87.50	9.00	9.00	0.00	0.00	0.00	0.00	0.00	0.00	0.00	0.00	
487184019	26901 PRAIRIE DOG LN	87.50	87.50	9.00	9.00	0.00	0.00	0.00	0.00	0.00	0.00	0.00	0.00	
487184020	26881 PRAIRIE DOG LN	87.50	87.50	9.00	9.00	0.00	0.00	0.00	0.00	0.00	0.00	0.00	0.00	
487184021	26861 PRAIRIE DOG LN	87.50	87.50	9.00	9.00	0.00	0.00	0.00	0.00	0.00	0.00	0.00	0.00	
487184022	26841 PRAIRIE DOG LN	87.50	87.50	9.00	9.00	0.00	0.00	0.00	0.00	0.00	0.00	0.00	0.00	
487184023	12392 CHUKAR LN	87.50	87.50	9.00	9.00	0.00	0.00	0.00	0.00	0.00	0.00	0.00	0.00	
487184024	12412 CHUKAR LN	87.50	87.50	9.00	9.00	0.00	0.00	0.00	0.00	0.00	0.00	0.00	0.00	
487184025	12432 CHUKAR LN	87.50	87.50	9.00	9.00	0.00	0.00	0.00	0.00	0.00	0.00	0.00	0.00	
487184026	12462 CHUKAR LN	87.50	87.50	9.00	9.00	0.00	0.00	0.00	0.00	0.00	0.00	0.00	0.00	
487184027	12492 CHUKAR LN	87.50	87.50	9.00	9.00	0.00	0.00	0.00	0.00	0.00	0.00	0.00	0.00	
487184028	12493 WOLVERINE CIR	87.50	87.50	9.00	9.00	0.00	0.00	0.00	0.00	0.00	0.00	0.00	0.00	
487184029	12477 WOLVERINE CIR	87.50	87.50	9.00	9.00	0.00	0.00	0.00	0.00	0.00	0.00	0.00	0.00	
487184030	12461 WOLVERINE CIR	87.50	87.50	9.00	9.00	0.00	0.00	0.00	0.00	0.00	0.00	0.00	0.00	
487184031	12443 WOLVERINE CIR	87.50	87.50	9.00	9.00	0.00	0.00	0.00	0.00	0.00	0.00	0.00	0.00	
487184032	12431 WOLVERINE CIR	87.50	87.50	9.00	9.00	0.00	0.00	0.00	0.00	0.00	0.00	0.00	0.00	
487184033	12410 WOLVERINE CIR	87.50	87.50	9.00	9.00	0.00	0.00	0.00	0.00	0.00	0.00	0.00	0.00	
487184034	12430 WOLVERINE CIR	87.50	87.50	9.00	9.00	0.00	0.00	0.00	0.00	0.00	0.00	0.00	0.00	
487184035	12450 WOLVERINE CIR	87.50	87.50	9.00	9.00	0.00	0.00	0.00	0.00	0.00	0.00	0.00	0.00	
487184036	12470 WOLVERINE CIR	87.50	87.50	9.00	9.00	0.00	0.00	0.00	0.00	0.00	0.00	0.00	0.00	
487184037	12490 WOLVERINE CIR	87.50	87.50	9.00	9.00	0.00	0.00	0.00	0.00	0.00	0.00	0.00	0.00	
487190001	12740 ATHERTON DR	87.50	87.50	9.00	9.00	0.00	0.00	0.00	0.00	0.00	0.00	0.00	0.00	
487190002	12726 ATHERTON DR	87.50	87.50	9.00	9.00	0.00	0.00	0.00	0.00	0.00	0.00	0.00	0.00	
487190003	12712 ATHERTON DR	87.50	87.50	9.00	9.00	0.00	0.00	0.00	0.00	0.00	0.00	0.00	0.00	
487190004	12698 ATHERTON DR	87.50	87.50	9.00	9.00	0.00	0.00	0.00	0.00	0.00	0.00	0.00	0.00	
487190005	12684 ATHERTON DR	87.50	87.50	9.00	9.00	0.00	0.00	0.00	0.00	0.00	0.00	0.00	0.00	
487190006	12672 ATHERTON DR	87.50	87.50	9.00	9.00	0.00	0.00	0.00	0.00	0.00	0.00	0.00	0.00	
487190007	12658 ATHERTON DR	87.50	87.50	9.00	9.00	0.00	0.00	0.00	0.00	0.00	0.00	0.00	0.00	
487190008	12644 ATHERTON DR	87.50	87.50	9.00	9.00	0.00	0.00	0.00	0.00	0.00	0.00	0.00	0.00	
487190009	12630 ATHERTON DR	87.50	87.50	9.00	9.00	0.00	0.00	0.00	0.00	0.00	0.00	0.00	0.00	
487190010	12616 ATHERTON DR	87.50	87.50	9.00	9.00	0.00	0.00	0.00	0.00	0.00	0.00	0.00	0.00	
487190011	12602 ATHERTON DR	87.50	87.50	9.00	9.00	0.00	0.00	0.00	0.00	0.00	0.00	0.00	0.00	
487190012	12588 ATHERTON DR	87.50	87.50	9.00	9.00	0.00	0.00	0.00	0.00	0.00	0.00	0.00	0.00	
487190013	12574 ATHERTON DR	87.50	87.50	9.00	9.00	0.00	0.00	0.00	0.00	0.00	0.00	0.00	0.00	
487190014	12560 ATHERTON DR	87.50	87.50	9.00	9.00	0.00	0.00	0.00	0.00	0.00	0.00	0.00	0.00	
487191001	26120 PRIMROSE WAY	87.50	87.50	9.00	9.00	0.00	0.00	0.00	0.00	0.00	0.00	0.00	0.00	
487191002	26110 PRIMROSE WAY	87.50	87.50	9.00	9.00	0.00	0.00	0.00	0.00	0.00	0.00	0.00	0.00	
487191003	26100 PRIMROSE WAY	87.50	87.50	9.00	9.00	0.00	0.00	0.00	0.00	0.00	0.00	0.00	0.00	

MORENO VALLEY COMMUNITY SERVICES DISTRICT
FISCAL YEAR 2015/16 MAXIMUM AND APPLIED PARCEL TAXES/CHARGES

ASSESSOR'S PARCEL NUMBER	SITUS ADDRESS	ZONE A		ZONE C		ZONE D		ZONE E		ZONE M		ZONE S		TRACT NUMBER
		MAXIMUM	APPLIED	MAXIMUM	APPLIED	MAXIMUM	APPLIED	MAXIMUM	APPLIED	MAXIMUM	APPLIED	MAXIMUM	APPLIED	
487191004	12549 ATHERTON DR	87.50	87.50	9.00	9.00	0.00	0.00	0.00	0.00	0.00	0.00	0.00	0.00	
487191005	12563 ATHERTON DR	87.50	87.50	9.00	9.00	0.00	0.00	0.00	0.00	0.00	0.00	0.00	0.00	
487191006	12577 ATHERTON DR	87.50	87.50	9.00	9.00	0.00	0.00	0.00	0.00	0.00	0.00	0.00	0.00	
487191007	12591 ATHERTON DR	87.50	87.50	9.00	9.00	0.00	0.00	0.00	0.00	0.00	0.00	0.00	0.00	
487191008	12605 ATHERTON DR	87.50	87.50	9.00	9.00	0.00	0.00	0.00	0.00	0.00	0.00	0.00	0.00	
487191009	12619 ATHERTON DR	87.50	87.50	9.00	9.00	0.00	0.00	0.00	0.00	0.00	0.00	0.00	0.00	
487191010	12635 ATHERTON DR	87.50	87.50	9.00	9.00	0.00	0.00	0.00	0.00	0.00	0.00	0.00	0.00	
487191011	12626 MULBERRY LN	87.50	87.50	9.00	9.00	0.00	0.00	0.00	0.00	0.00	0.00	0.00	0.00	
487191012	12612 MULBERRY LN	87.50	87.50	9.00	9.00	0.00	0.00	0.00	0.00	0.00	0.00	0.00	0.00	
487191013	12598 MULBERRY LN	87.50	87.50	9.00	9.00	0.00	0.00	0.00	0.00	0.00	0.00	0.00	0.00	
487191014	12584 MULBERRY LN	87.50	87.50	9.00	9.00	0.00	0.00	0.00	0.00	0.00	0.00	0.00	0.00	
487191015	12570 MULBERRY LN	87.50	87.50	9.00	9.00	0.00	0.00	0.00	0.00	0.00	0.00	0.00	0.00	
487191016	12556 MULBERRY LN	87.50	87.50	9.00	9.00	0.00	0.00	0.00	0.00	0.00	0.00	0.00	0.00	
487191017	12542 MULBERRY LN	87.50	87.50	9.00	9.00	0.00	0.00	0.00	0.00	0.00	0.00	0.00	0.00	
487191018	12532 NINEBARK ST	87.50	87.50	9.00	9.00	0.00	0.00	0.00	0.00	0.00	0.00	0.00	0.00	
487191019	12522 NINEBARK ST	87.50	87.50	9.00	9.00	0.00	0.00	0.00	0.00	0.00	0.00	0.00	0.00	
487191020	12512 NINEBARK ST	87.50	87.50	9.00	9.00	0.00	0.00	0.00	0.00	0.00	0.00	0.00	0.00	
487191021	12502 NINEBARK ST	87.50	87.50	9.00	9.00	0.00	0.00	0.00	0.00	0.00	0.00	0.00	0.00	
487192001	12661 ATHERTON DR	87.50	87.50	9.00	9.00	0.00	0.00	0.00	0.00	0.00	0.00	0.00	0.00	
487192002	12675 ATHERTON DR	87.50	87.50	9.00	9.00	0.00	0.00	0.00	0.00	0.00	0.00	0.00	0.00	
487192003	12689 ATHERTON DR	87.50	87.50	9.00	9.00	0.00	0.00	0.00	0.00	0.00	0.00	0.00	0.00	
487192004	12703 ATHERTON DR	87.50	87.50	9.00	9.00	0.00	0.00	0.00	0.00	0.00	0.00	0.00	0.00	
487192005	12717 ATHERTON DR	87.50	87.50	9.00	9.00	0.00	0.00	0.00	0.00	0.00	0.00	0.00	0.00	
487192006	12731 ATHERTON DR	87.50	87.50	9.00	9.00	0.00	0.00	0.00	0.00	0.00	0.00	0.00	0.00	
487192007	12745 ATHERTON DR	87.50	87.50	9.00	9.00	0.00	0.00	0.00	0.00	0.00	0.00	0.00	0.00	
487192008	12738 MULBERRY LN	87.50	87.50	9.00	9.00	0.00	0.00	0.00	0.00	0.00	0.00	0.00	0.00	
487192009	12724 MULBERRY LN	87.50	87.50	9.00	9.00	0.00	0.00	0.00	0.00	0.00	0.00	0.00	0.00	
487192010	12710 MULBERRY LN	87.50	87.50	9.00	9.00	0.00	0.00	0.00	0.00	0.00	0.00	0.00	0.00	
487192011	12696 MULBERRY LN	87.50	87.50	9.00	9.00	0.00	0.00	0.00	0.00	0.00	0.00	0.00	0.00	
487192012	12682 MULBERRY LN	87.50	87.50	9.00	9.00	0.00	0.00	0.00	0.00	0.00	0.00	0.00	0.00	
487192013	12668 MULBERRY LN	87.50	87.50	9.00	9.00	0.00	0.00	0.00	0.00	0.00	0.00	0.00	0.00	
487192014	12654 MULBERRY LN	87.50	87.50	9.00	9.00	0.00	0.00	0.00	0.00	0.00	0.00	0.00	0.00	
487193001	12557 MULBERRY LN	87.50	87.50	9.00	9.00	0.00	0.00	0.00	0.00	0.00	0.00	0.00	0.00	
487193002	12571 MULBERRY LN	87.50	87.50	9.00	9.00	0.00	0.00	0.00	0.00	0.00	0.00	0.00	0.00	
487193003	12585 MULBERRY LN	87.50	87.50	9.00	9.00	0.00	0.00	0.00	0.00	0.00	0.00	0.00	0.00	
487193004	12599 MULBERRY LN	87.50	87.50	9.00	9.00	0.00	0.00	0.00	0.00	0.00	0.00	0.00	0.00	
487193005	12613 MULBERRY LN	87.50	87.50	9.00	9.00	0.00	0.00	0.00	0.00	0.00	0.00	0.00	0.00	

MORENO VALLEY COMMUNITY SERVICES DISTRICT
FISCAL YEAR 2015/16 MAXIMUM AND APPLIED PARCEL TAXES/CHARGES

ASSESSOR'S PARCEL NUMBER	SITUS ADDRESS	ZONE A		ZONE C		ZONE D		ZONE E		ZONE M		ZONE S		TRACT NUMBER
		MAXIMUM	APPLIED	MAXIMUM	APPLIED	MAXIMUM	APPLIED	MAXIMUM	APPLIED	MAXIMUM	APPLIED	MAXIMUM	APPLIED	
487193006	12627 MULBERRY LN	87.50	87.50	9.00	9.00	0.00	0.00	0.00	0.00	0.00	0.00	0.00	0.00	
487193007	12641 MULBERRY LN	87.50	87.50	9.00	9.00	0.00	0.00	0.00	0.00	0.00	0.00	0.00	0.00	
487193008	12655 MULBERRY LN	87.50	87.50	9.00	9.00	0.00	0.00	0.00	0.00	0.00	0.00	0.00	0.00	
487193009	12669 MULBERRY LN	87.50	87.50	9.00	9.00	0.00	0.00	0.00	0.00	0.00	0.00	0.00	0.00	
487193010	12683 MULBERRY LN	87.50	87.50	9.00	9.00	0.00	0.00	0.00	0.00	0.00	0.00	0.00	0.00	
487193011	12697 MULBERRY LN	87.50	87.50	9.00	9.00	0.00	0.00	0.00	0.00	0.00	0.00	0.00	0.00	
487193012	12711 MULBERRY LN	87.50	87.50	9.00	9.00	0.00	0.00	0.00	0.00	0.00	0.00	0.00	0.00	
487193013	12725 MULBERRY LN	87.50	87.50	9.00	9.00	0.00	0.00	0.00	0.00	0.00	0.00	0.00	0.00	
487193014	12739 MULBERRY LN	87.50	87.50	9.00	9.00	0.00	0.00	0.00	0.00	0.00	0.00	0.00	0.00	
487193015	12748 LASSELLE ST	87.50	87.50	9.00	9.00	0.00	0.00	0.00	0.00	0.00	0.00	0.00	0.00	
487193016	12734 LASSELLE ST	87.50	87.50	9.00	9.00	0.00	0.00	0.00	0.00	0.00	0.00	0.00	0.00	
487193017	12720 LASSELLE ST	87.50	87.50	9.00	9.00	0.00	0.00	0.00	0.00	0.00	0.00	0.00	0.00	
487193018	12706 LASSELLE ST	87.50	87.50	9.00	9.00	0.00	0.00	0.00	0.00	0.00	0.00	0.00	0.00	
487193019	12688 LASSELLE ST	87.50	87.50	9.00	9.00	0.00	0.00	0.00	0.00	0.00	0.00	0.00	0.00	
487193020	12670 LASSELLE ST	87.50	87.50	9.00	9.00	0.00	0.00	0.00	0.00	0.00	0.00	0.00	0.00	
487193021	12656 LASSELLE ST	87.50	87.50	9.00	9.00	0.00	0.00	0.00	0.00	0.00	0.00	0.00	0.00	
487193022	12642 LASSELLE ST	87.50	87.50	9.00	9.00	0.00	0.00	0.00	0.00	0.00	0.00	0.00	0.00	
487193023	12628 LASSELLE ST	87.50	87.50	9.00	9.00	0.00	0.00	0.00	0.00	0.00	0.00	0.00	0.00	
487193024	12610 LASSELLE ST	87.50	87.50	9.00	9.00	0.00	0.00	0.00	0.00	0.00	0.00	0.00	0.00	
487193025	12594 LASSELLE ST	87.50	87.50	9.00	9.00	0.00	0.00	0.00	0.00	0.00	0.00	0.00	0.00	
487193026	12580 LASSELLE ST	87.50	87.50	9.00	9.00	0.00	0.00	0.00	0.00	0.00	0.00	0.00	0.00	
487193027	12566 LASSELLE ST	87.50	87.50	9.00	9.00	0.00	0.00	0.00	0.00	0.00	0.00	0.00	0.00	
487193028	12552 LASSELLE ST	87.50	87.50	9.00	9.00	0.00	0.00	0.00	0.00	0.00	0.00	0.00	0.00	
487200001	12743 TWINBERRY DR	87.50	87.50	9.00	9.00	0.00	0.00	0.00	0.00	0.00	0.00	0.00	0.00	
487200002	12729 TWINBERRY DR	87.50	87.50	9.00	9.00	0.00	0.00	0.00	0.00	0.00	0.00	0.00	0.00	
487200003	12715 TWINBERRY DR	87.50	87.50	9.00	9.00	0.00	0.00	0.00	0.00	0.00	0.00	0.00	0.00	
487200004	12701 TWINBERRY DR	87.50	87.50	9.00	9.00	0.00	0.00	0.00	0.00	0.00	0.00	0.00	0.00	
487200005	12687 TWINBERRY DR	87.50	87.50	9.00	9.00	0.00	0.00	0.00	0.00	0.00	0.00	0.00	0.00	
487200006	12673 TWINBERRY DR	87.50	87.50	9.00	9.00	0.00	0.00	0.00	0.00	0.00	0.00	0.00	0.00	
487200007	12659 TWINBERRY DR	87.50	87.50	9.00	9.00	0.00	0.00	0.00	0.00	0.00	0.00	0.00	0.00	
487200008	12645 TWIN BERRY DR	87.50	87.50	9.00	9.00	0.00	0.00	0.00	0.00	0.00	0.00	0.00	0.00	
487200009	12631 TWINBERRY DR	87.50	87.50	9.00	9.00	0.00	0.00	0.00	0.00	0.00	0.00	0.00	0.00	
487200010	12617 TWINBERRY DR	87.50	87.50	9.00	9.00	0.00	0.00	0.00	0.00	0.00	0.00	0.00	0.00	
487200011	12603 TWINBERRY DR	87.50	87.50	9.00	9.00	0.00	0.00	0.00	0.00	0.00	0.00	0.00	0.00	
487200012	12589 TWINBERRY DR	87.50	87.50	9.00	9.00	0.00	0.00	0.00	0.00	0.00	0.00	0.00	0.00	
487200013	12575 TWINBERRY DR	87.50	87.50	9.00	9.00	0.00	0.00	0.00	0.00	0.00	0.00	0.00	0.00	
487200014	12561 TWINBERRY DR	87.50	87.50	9.00	9.00	0.00	0.00	0.00	0.00	0.00	0.00	0.00	0.00	

MORENO VALLEY COMMUNITY SERVICES DISTRICT
FISCAL YEAR 2015/16 MAXIMUM AND APPLIED PARCEL TAXES/CHARGES

ASSESSOR'S PARCEL NUMBER	SITUS ADDRESS	ZONE A		ZONE C		ZONE D		ZONE E		ZONE M		ZONE S		TRACT NUMBER
		MAXIMUM	APPLIED	MAXIMUM	APPLIED	MAXIMUM	APPLIED	MAXIMUM	APPLIED	MAXIMUM	APPLIED	MAXIMUM	APPLIED	
487201001	26134 PRIMROSE WAY	87.50	87.50	9.00	9.00	0.00	0.00	0.00	0.00	0.00	0.00	0.00	0.00	
487201002	26148 PRIMROSE WAY	87.50	87.50	9.00	9.00	0.00	0.00	0.00	0.00	0.00	0.00	0.00	0.00	
487201003	26162 PRIMROSE WAY	87.50	87.50	9.00	9.00	0.00	0.00	0.00	0.00	0.00	0.00	0.00	0.00	
487201004	26176 PRIMROSE WAY	87.50	87.50	9.00	9.00	0.00	0.00	0.00	0.00	0.00	0.00	0.00	0.00	
487201005	26190 PRIMROSE WAY	87.50	87.50	9.00	9.00	0.00	0.00	0.00	0.00	0.00	0.00	0.00	0.00	
487201006	26204 PRIMROSE WAY	87.50	87.50	9.00	9.00	0.00	0.00	0.00	0.00	0.00	0.00	0.00	0.00	
487201007	26218 PRIMROSE WAY	87.50	87.50	9.00	9.00	0.00	0.00	0.00	0.00	0.00	0.00	0.00	0.00	
487201008	26246 PRIMROSE WAY	87.50	87.50	9.00	9.00	0.00	0.00	0.00	0.00	0.00	0.00	0.00	0.00	
487201009	26232 PRIMROSE WAY	87.50	87.50	9.00	9.00	0.00	0.00	0.00	0.00	0.00	0.00	0.00	0.00	
487202001	26211 PRIMROSE WAY	87.50	87.50	9.00	9.00	0.00	0.00	0.00	0.00	0.00	0.00	0.00	0.00	
487202002	26197 PRIMROSE WAY	87.50	87.50	9.00	9.00	0.00	0.00	0.00	0.00	0.00	0.00	0.00	0.00	
487202003	26183 PRIMROSE WAY	87.50	87.50	9.00	9.00	0.00	0.00	0.00	0.00	0.00	0.00	0.00	0.00	
487202004	12562 TWIN BERRY DR	87.50	87.50	9.00	9.00	0.00	0.00	0.00	0.00	0.00	0.00	0.00	0.00	
487202005	12576 TWINBERRY DR	87.50	87.50	9.00	9.00	0.00	0.00	0.00	0.00	0.00	0.00	0.00	0.00	
487202006	12590 TWINBERRY DR	87.50	87.50	9.00	9.00	0.00	0.00	0.00	0.00	0.00	0.00	0.00	0.00	
487202007	12604 TWINBERRY DR	87.50	87.50	9.00	9.00	0.00	0.00	0.00	0.00	0.00	0.00	0.00	0.00	
487202008	12618 TWINBERRY DR	87.50	87.50	9.00	9.00	0.00	0.00	0.00	0.00	0.00	0.00	0.00	0.00	
487202009	12632 TWINBERRY DR	87.50	87.50	9.00	9.00	0.00	0.00	0.00	0.00	0.00	0.00	0.00	0.00	
487202010	12646 TWINBERRY DR	87.50	87.50	9.00	9.00	0.00	0.00	0.00	0.00	0.00	0.00	0.00	0.00	
487202011	12660 TWINBERRY DR	87.50	87.50	9.00	9.00	0.00	0.00	0.00	0.00	0.00	0.00	0.00	0.00	
487202012	12674 TWINBERRY DR	87.50	87.50	9.00	9.00	0.00	0.00	0.00	0.00	0.00	0.00	0.00	0.00	
487202013	12688 TWINBERRY DR	87.50	87.50	9.00	9.00	0.00	0.00	0.00	0.00	0.00	0.00	0.00	0.00	
487202014	12691 CANDLEWOOD LN	87.50	87.50	9.00	9.00	0.00	0.00	0.00	0.00	0.00	0.00	0.00	0.00	
487202015	12677 CANDLEWOOD LN	87.50	87.50	9.00	9.00	0.00	0.00	0.00	0.00	0.00	0.00	0.00	0.00	
487202016	12663 CANDLEWOOD LN	87.50	87.50	9.00	9.00	0.00	0.00	0.00	0.00	0.00	0.00	0.00	0.00	
487202017	12649 CANDLEWOOD LN	87.50	87.50	9.00	9.00	0.00	0.00	0.00	0.00	0.00	0.00	0.00	0.00	
487202018	12635 CANDLEWOOD LN	87.50	87.50	9.00	9.00	0.00	0.00	0.00	0.00	0.00	0.00	0.00	0.00	
487202019	12621 CANDLEWOOD LN	87.50	87.50	9.00	9.00	0.00	0.00	0.00	0.00	0.00	0.00	0.00	0.00	
487202020	12607 CANDLEWOOD LN	87.50	87.50	9.00	9.00	0.00	0.00	0.00	0.00	0.00	0.00	0.00	0.00	
487202021	12593 CANDLEWOOD LN	87.50	87.50	9.00	9.00	0.00	0.00	0.00	0.00	0.00	0.00	0.00	0.00	
487202022	26200 CHESTNUT DR	87.50	87.50	9.00	9.00	0.00	0.00	0.00	0.00	0.00	0.00	0.00	0.00	
487202023	26214 CHESTNUT DR	87.50	87.50	9.00	9.00	0.00	0.00	0.00	0.00	0.00	0.00	0.00	0.00	
487202024	26242 CHESTNUT DR	87.50	87.50	9.00	9.00	0.00	0.00	0.00	0.00	0.00	0.00	0.00	0.00	
487202025	26228 CHESTNUT DR	87.50	87.50	9.00	9.00	0.00	0.00	0.00	0.00	0.00	0.00	0.00	0.00	
487202026	26225 PRIMROSE WAY	87.50	87.50	9.00	9.00	0.00	0.00	0.00	0.00	0.00	0.00	0.00	0.00	
487202027	26239 PRIMROSE WAY	87.50	87.50	9.00	9.00	0.00	0.00	0.00	0.00	0.00	0.00	0.00	0.00	
487203001	12620 CANDLEWOOD LN	87.50	87.50	9.00	9.00	0.00	0.00	0.00	0.00	0.00	0.00	0.00	0.00	

MORENO VALLEY COMMUNITY SERVICES DISTRICT
FISCAL YEAR 2015/16 MAXIMUM AND APPLIED PARCEL TAXES/CHARGES

ASSESSOR'S PARCEL NUMBER	SITUS ADDRESS	ZONE A		ZONE C		ZONE D		ZONE E		ZONE M		ZONE S		TRACT NUMBER
		MAXIMUM	APPLIED	MAXIMUM	APPLIED	MAXIMUM	APPLIED	MAXIMUM	APPLIED	MAXIMUM	APPLIED	MAXIMUM	APPLIED	
487203002	12634 CANDLEWOOD LN	87.50	87.50	9.00	9.00	0.00	0.00	0.00	0.00	0.00	0.00	0.00	0.00	
487203003	12648 CANDLEWOOD LN	87.50	87.50	9.00	9.00	0.00	0.00	0.00	0.00	0.00	0.00	0.00	0.00	
487203004	12662 CANDLEWOOD LN	87.50	87.50	9.00	9.00	0.00	0.00	0.00	0.00	0.00	0.00	0.00	0.00	
487203005	12676 CANDLEWOOD LN	87.50	87.50	9.00	9.00	0.00	0.00	0.00	0.00	0.00	0.00	0.00	0.00	
487203006	12690 CANDLEWOOD LN	87.50	87.50	9.00	9.00	0.00	0.00	0.00	0.00	0.00	0.00	0.00	0.00	
487203007	12615 BELLFLOWER LN	87.50	87.50	9.00	9.00	0.00	0.00	0.00	0.00	0.00	0.00	0.00	0.00	
487203008	12629 BELLFLOWER LN	87.50	87.50	9.00	9.00	0.00	0.00	0.00	0.00	0.00	0.00	0.00	0.00	
487203009	12643 BELLFLOWER LN	87.50	87.50	9.00	9.00	0.00	0.00	0.00	0.00	0.00	0.00	0.00	0.00	
487203010	12657 BELLFLOWER LN	87.50	87.50	9.00	9.00	0.00	0.00	0.00	0.00	0.00	0.00	0.00	0.00	
487203011	12671 BELLFLOWER LN	87.50	87.50	9.00	9.00	0.00	0.00	0.00	0.00	0.00	0.00	0.00	0.00	
487203012	12685 BELLFLOWER LN	87.50	87.50	9.00	9.00	0.00	0.00	0.00	0.00	0.00	0.00	0.00	0.00	
487204001	26221 BEECH DR	87.50	87.50	9.00	9.00	0.00	0.00	0.00	0.00	0.00	0.00	0.00	0.00	
487204002	26207 BEECH DR	87.50	87.50	9.00	9.00	0.00	0.00	0.00	0.00	0.00	0.00	0.00	0.00	
487204003	26193 BEECH DR	87.50	87.50	9.00	9.00	0.00	0.00	0.00	0.00	0.00	0.00	0.00	0.00	
487204004	26179 BEECH DR	87.50	87.50	9.00	9.00	0.00	0.00	0.00	0.00	0.00	0.00	0.00	0.00	
487204005	26165 BEECH DR	87.50	87.50	9.00	9.00	0.00	0.00	0.00	0.00	0.00	0.00	0.00	0.00	
487204006	26235 BEECH DR	87.50	87.50	9.00	9.00	0.00	0.00	0.00	0.00	0.00	0.00	0.00	0.00	
487204007	26249 BEECH DR	87.50	87.50	9.00	9.00	0.00	0.00	0.00	0.00	0.00	0.00	0.00	0.00	
487204008	26166 FIR AVE	87.50	87.50	9.00	9.00	0.00	0.00	0.00	0.00	0.00	0.00	0.00	0.00	
487204009	26180 FIR AVE	87.50	87.50	9.00	9.00	0.00	0.00	0.00	0.00	0.00	0.00	0.00	0.00	
487204010	26194 FIR AVE	87.50	87.50	9.00	9.00	0.00	0.00	0.00	0.00	0.00	0.00	0.00	0.00	
487204011	26208 FIR AVE	87.50	87.50	9.00	9.00	0.00	0.00	0.00	0.00	0.00	0.00	0.00	0.00	
487204012	26222 FIR AVE	87.50	87.50	9.00	9.00	0.00	0.00	0.00	0.00	0.00	0.00	0.00	0.00	
487204013	26236 FIR AVE	87.50	87.50	9.00	9.00	0.00	0.00	0.00	0.00	0.00	0.00	0.00	0.00	
487204014	26250 FIR AVE	87.50	87.50	9.00	9.00	0.00	0.00	0.00	0.00	0.00	0.00	0.00	0.00	
487210001	26263 BEECH DR	87.50	87.50	9.00	9.00	0.00	0.00	0.00	0.00	0.00	0.00	0.00	0.00	
487210002	26277 BEECH DR	87.50	87.50	9.00	9.00	0.00	0.00	0.00	0.00	0.00	0.00	0.00	0.00	
487210003	26291 BEECH DR	87.50	87.50	9.00	9.00	0.00	0.00	0.00	0.00	0.00	0.00	0.00	0.00	
487210004	26305 BEECH DR	87.50	87.50	9.00	9.00	0.00	0.00	0.00	0.00	0.00	0.00	0.00	0.00	
487210005	26319 BEECH DR	87.50	87.50	9.00	9.00	0.00	0.00	0.00	0.00	0.00	0.00	0.00	0.00	
487210006	26333 BEECH DR	87.50	87.50	9.00	9.00	0.00	0.00	0.00	0.00	0.00	0.00	0.00	0.00	
487210007	26347 BEECH DR	87.50	87.50	9.00	9.00	0.00	0.00	0.00	0.00	0.00	0.00	0.00	0.00	
487210008	26264 FIR AVE	87.50	87.50	9.00	9.00	0.00	0.00	0.00	0.00	0.00	0.00	0.00	0.00	
487210009	26278 FIR AVE	87.50	87.50	9.00	9.00	0.00	0.00	0.00	0.00	0.00	0.00	0.00	0.00	
487210010	26292 FIR AVE	87.50	87.50	9.00	9.00	0.00	0.00	0.00	0.00	0.00	0.00	0.00	0.00	
487210011	26306 FIR AVE	87.50	87.50	9.00	9.00	0.00	0.00	0.00	0.00	0.00	0.00	0.00	0.00	
487210012	26320 FIR AVE	87.50	87.50	9.00	9.00	0.00	0.00	0.00	0.00	0.00	0.00	0.00	0.00	

MORENO VALLEY COMMUNITY SERVICES DISTRICT
FISCAL YEAR 2015/16 MAXIMUM AND APPLIED PARCEL TAXES/CHARGES

ASSESSOR'S PARCEL NUMBER	SITUS ADDRESS	ZONE A		ZONE C		ZONE D		ZONE E		ZONE M		ZONE S		TRACT NUMBER
		MAXIMUM	APPLIED	MAXIMUM	APPLIED	MAXIMUM	APPLIED	MAXIMUM	APPLIED	MAXIMUM	APPLIED	MAXIMUM	APPLIED	
487210013	26334 FIR AVE	87.50	87.50	9.00	9.00	0.00	0.00	0.00	0.00	0.00	0.00	0.00	0.00	
487210014	26348 FIR AVE	87.50	87.50	9.00	9.00	0.00	0.00	0.00	0.00	0.00	0.00	0.00	0.00	
487211001	12682 DOGWOOD WAY	87.50	87.50	9.00	9.00	0.00	0.00	0.00	0.00	0.00	0.00	0.00	0.00	
487211002	12668 DOGWOOD WAY	87.50	87.50	9.00	9.00	0.00	0.00	0.00	0.00	0.00	0.00	0.00	0.00	
487211003	12654 DOGWOOD WAY	87.50	87.50	9.00	9.00	0.00	0.00	0.00	0.00	0.00	0.00	0.00	0.00	
487211004	12640 DOGWOOD WAY	87.50	87.50	9.00	9.00	0.00	0.00	0.00	0.00	0.00	0.00	0.00	0.00	
487211005	12626 DOGWOOD WAY	87.50	87.50	9.00	9.00	0.00	0.00	0.00	0.00	0.00	0.00	0.00	0.00	
487211006	12612 DOGWOOD WAY	87.50	87.50	9.00	9.00	0.00	0.00	0.00	0.00	0.00	0.00	0.00	0.00	
487211007	12615 BARBAZON WAY	87.50	87.50	9.00	9.00	0.00	0.00	0.00	0.00	0.00	0.00	0.00	0.00	
487211008	12629 BARBAZON WAY	87.50	87.50	9.00	9.00	0.00	0.00	0.00	0.00	0.00	0.00	0.00	0.00	
487211009	12643 BARBAZON WAY	87.50	87.50	9.00	9.00	0.00	0.00	0.00	0.00	0.00	0.00	0.00	0.00	
487211010	12657 BARBAZON WAY	87.50	87.50	9.00	9.00	0.00	0.00	0.00	0.00	0.00	0.00	0.00	0.00	
487211011	12671 BARBAZON WAY	87.50	87.50	9.00	9.00	0.00	0.00	0.00	0.00	0.00	0.00	0.00	0.00	
487211012	12685 BARBAZON WAY	87.50	87.50	9.00	9.00	0.00	0.00	0.00	0.00	0.00	0.00	0.00	0.00	
487212001	26340 CHESTNUT DR	87.50	87.50	9.00	9.00	0.00	0.00	0.00	0.00	0.00	0.00	0.00	0.00	
487212002	26326 CHESTNUT DR	87.50	87.50	9.00	9.00	0.00	0.00	0.00	0.00	0.00	0.00	0.00	0.00	
487212003	26312 CHESTNUT DR	87.50	87.50	9.00	9.00	0.00	0.00	0.00	0.00	0.00	0.00	0.00	0.00	
487212004	26298 CHESTNUT DR	87.50	87.50	9.00	9.00	0.00	0.00	0.00	0.00	0.00	0.00	0.00	0.00	
487212005	26284 CHESTNUT DR	87.50	87.50	9.00	9.00	0.00	0.00	0.00	0.00	0.00	0.00	0.00	0.00	
487212006	26270 CHESTNUT DR	87.50	87.50	9.00	9.00	0.00	0.00	0.00	0.00	0.00	0.00	0.00	0.00	
487212007	26256 CHESTNUT DR	87.50	87.50	9.00	9.00	0.00	0.00	0.00	0.00	0.00	0.00	0.00	0.00	
487212008	26253 PRIMROSE WAY	87.50	87.50	9.00	9.00	0.00	0.00	0.00	0.00	0.00	0.00	0.00	0.00	
487212009	26267 PRIMROSE WAY	87.50	87.50	9.00	9.00	0.00	0.00	0.00	0.00	0.00	0.00	0.00	0.00	
487212010	26281 PRIMROSE WAY	87.50	87.50	9.00	9.00	0.00	0.00	0.00	0.00	0.00	0.00	0.00	0.00	
487212011	26295 PRIMROSE WAY	87.50	87.50	9.00	9.00	0.00	0.00	0.00	0.00	0.00	0.00	0.00	0.00	
487212012	26309 PRIMROSE WAY	87.50	87.50	9.00	9.00	0.00	0.00	0.00	0.00	0.00	0.00	0.00	0.00	
487212013	26323 PRIMROSE WAY	87.50	87.50	9.00	9.00	0.00	0.00	0.00	0.00	0.00	0.00	0.00	0.00	
487212014	26337 PRIMROSE WAY	87.50	87.50	9.00	9.00	0.00	0.00	0.00	0.00	0.00	0.00	0.00	0.00	
487213001	26344 PRIMROSE WAY	87.50	87.50	9.00	9.00	0.00	0.00	0.00	0.00	0.00	0.00	0.00	0.00	
487213002	26330 PRIMROSE WAY	87.50	87.50	9.00	9.00	0.00	0.00	0.00	0.00	0.00	0.00	0.00	0.00	
487213003	26316 PRIMROSE WAY	87.50	87.50	9.00	9.00	0.00	0.00	0.00	0.00	0.00	0.00	0.00	0.00	
487213004	26302 PRIMROSE WAY	87.50	87.50	9.00	9.00	0.00	0.00	0.00	0.00	0.00	0.00	0.00	0.00	
487213005	26288 PRIMROSE WAY	87.50	87.50	9.00	9.00	0.00	0.00	0.00	0.00	0.00	0.00	0.00	0.00	
487213006	26274 PRIMROSE WAY	87.50	87.50	9.00	9.00	0.00	0.00	0.00	0.00	0.00	0.00	0.00	0.00	
487213007	26260 PRIMROSE WAY	87.50	87.50	9.00	9.00	0.00	0.00	0.00	0.00	0.00	0.00	0.00	0.00	
487213008	26372 PRIMROSE WAY	87.50	87.50	9.00	9.00	0.00	0.00	0.00	0.00	0.00	0.00	0.00	0.00	
487213009	26358 PRIMROSE WAY	87.50	87.50	9.00	9.00	0.00	0.00	0.00	0.00	0.00	0.00	0.00	0.00	

MORENO VALLEY COMMUNITY SERVICES DISTRICT
 FISCAL YEAR 2015/16 MAXIMUM AND APPLIED PARCEL TAXES/CHARGES

ASSESSOR'S PARCEL NUMBER SITUS ADDRESS		ZONE A		ZONE C		ZONE D		ZONE E		ZONE M		ZONE S		TRACT NUMBER
		MAXIMUM	APPLIED	MAXIMUM	APPLIED	MAXIMUM	APPLIED	MAXIMUM	APPLIED	MAXIMUM	APPLIED	MAXIMUM	APPLIED	
487214001	12686 BELLFLOWER LN	87.50	87.50	9.00	9.00	0.00	0.00	0.00	0.00	0.00	0.00	0.00	0.00	
487214002	12672 BELLFLOWER LN	87.50	87.50	9.00	9.00	0.00	0.00	0.00	0.00	0.00	0.00	0.00	0.00	
487214003	12658 BELLFLOWER LN	87.50	87.50	9.00	9.00	0.00	0.00	0.00	0.00	0.00	0.00	0.00	0.00	
487214004	12644 BELLFLOWER LN	87.50	87.50	9.00	9.00	0.00	0.00	0.00	0.00	0.00	0.00	0.00	0.00	
487214005	12630 BELLFLOWER LN	87.50	87.50	9.00	9.00	0.00	0.00	0.00	0.00	0.00	0.00	0.00	0.00	
487214006	12616 BELLFLOWER LN	87.50	87.50	9.00	9.00	0.00	0.00	0.00	0.00	0.00	0.00	0.00	0.00	
487214007	12613 DOGWOOD WAY	87.50	87.50	9.00	9.00	0.00	0.00	0.00	0.00	0.00	0.00	0.00	0.00	
487214008	12627 DOGWOOD WAY	87.50	87.50	9.00	9.00	0.00	0.00	0.00	0.00	0.00	0.00	0.00	0.00	
487214009	12641 DOGWOOD WAY	87.50	87.50	9.00	9.00	0.00	0.00	0.00	0.00	0.00	0.00	0.00	0.00	
487214010	12655 DOGWOOD WAY	87.50	87.50	9.00	9.00	0.00	0.00	0.00	0.00	0.00	0.00	0.00	0.00	
487214011	12669 DOGWOOD WAY	87.50	87.50	9.00	9.00	0.00	0.00	0.00	0.00	0.00	0.00	0.00	0.00	
487214012	12683 DOGWOOD WAY	87.50	87.50	9.00	9.00	0.00	0.00	0.00	0.00	0.00	0.00	0.00	0.00	
487215001	12742 BARBAZON DR	87.50	87.50	9.00	9.00	0.00	0.00	0.00	0.00	0.00	0.00	0.00	0.00	
487215002	12728 BARBAZON DR	87.50	87.50	9.00	9.00	0.00	0.00	0.00	0.00	0.00	0.00	0.00	0.00	
487215003	12714 BARBAZON DR	87.50	87.50	9.00	9.00	0.00	0.00	0.00	0.00	0.00	0.00	0.00	0.00	
487215004	12700 BARBAZON DR	87.50	87.50	9.00	9.00	0.00	0.00	0.00	0.00	0.00	0.00	0.00	0.00	
487215005	12686 BARBAZON DR	87.50	87.50	9.00	9.00	0.00	0.00	0.00	0.00	0.00	0.00	0.00	0.00	
487215006	12672 BARBAZON DR	87.50	87.50	9.00	9.00	0.00	0.00	0.00	0.00	0.00	0.00	0.00	0.00	
487215007	12658 BARBAZON DR	87.50	87.50	9.00	9.00	0.00	0.00	0.00	0.00	0.00	0.00	0.00	0.00	
487215008	12644 BARBAZON DR	87.50	87.50	9.00	9.00	0.00	0.00	0.00	0.00	0.00	0.00	0.00	0.00	
487215009	12630 BARBAZON DR	87.50	87.50	9.00	9.00	0.00	0.00	0.00	0.00	0.00	0.00	0.00	0.00	
487215010	12616 BARBAZON DR	87.50	87.50	9.00	9.00	0.00	0.00	0.00	0.00	0.00	0.00	0.00	0.00	
487215011	12602 BARBAZON DR	87.50	87.50	9.00	9.00	0.00	0.00	0.00	0.00	0.00	0.00	0.00	0.00	
487215012	12588 BARBAZON DR	87.50	87.50	9.00	9.00	0.00	0.00	0.00	0.00	0.00	0.00	0.00	0.00	
487215013	12574 BARBAZON DR	87.50	87.50	9.00	9.00	0.00	0.00	0.00	0.00	0.00	0.00	0.00	0.00	
487215014	12560 BARBAZON DR	87.50	87.50	9.00	9.00	0.00	0.00	0.00	0.00	0.00	0.00	0.00	0.00	
487220001	26425 BUTTERNUT LN	87.50	87.50	9.00	9.00	0.00	0.00	0.00	0.00	0.00	0.00	0.00	0.00	30924
487220002	26439 BUTTERNUT LN	87.50	87.50	9.00	9.00	0.00	0.00	0.00	0.00	0.00	0.00	0.00	0.00	30924
487220003	26453 BUTTERNUT LN	87.50	87.50	9.00	9.00	0.00	0.00	0.00	0.00	0.00	0.00	0.00	0.00	30924
487220004	26467 BUTTERNUT LN	87.50	87.50	9.00	9.00	0.00	0.00	0.00	0.00	0.00	0.00	0.00	0.00	30924
487220005	26481 BUTTERNUT LN	87.50	87.50	9.00	9.00	0.00	0.00	0.00	0.00	0.00	0.00	0.00	0.00	30924
487220006	26495 BUTTERNUT LN	87.50	87.50	9.00	9.00	0.00	0.00	0.00	0.00	0.00	0.00	0.00	0.00	30924
487221001	26492 BUTTERNUT LN	87.50	87.50	9.00	9.00	0.00	0.00	0.00	0.00	0.00	0.00	0.00	0.00	30924
487221002	26478 BUTTERNUT LN	87.50	87.50	9.00	9.00	0.00	0.00	0.00	0.00	0.00	0.00	0.00	0.00	30924
487221003	26464 BUTTERNUT LN	87.50	87.50	9.00	9.00	0.00	0.00	0.00	0.00	0.00	0.00	0.00	0.00	30924
487221004	26450 BUTTERNUT LN	87.50	87.50	9.00	9.00	0.00	0.00	0.00	0.00	0.00	0.00	0.00	0.00	30924
487221005	26436 BUTTERNUT LN	87.50	87.50	9.00	9.00	0.00	0.00	0.00	0.00	0.00	0.00	0.00	0.00	30924

MORENO VALLEY COMMUNITY SERVICES DISTRICT
FISCAL YEAR 2015/16 MAXIMUM AND APPLIED PARCEL TAXES/CHARGES

ASSESSOR'S PARCEL NUMBER SITUS ADDRESS		ZONE A		ZONE C		ZONE D		ZONE E		ZONE M		ZONE S		TRACT NUMBER
		MAXIMUM	APPLIED	MAXIMUM	APPLIED	MAXIMUM	APPLIED	MAXIMUM	APPLIED	MAXIMUM	APPLIED	MAXIMUM	APPLIED	
487221006	26422 BUTTERNUT LN	87.50	87.50	9.00	9.00	0.00	0.00	0.00	0.00	0.00	0.00	0.00	0.00	30924
487221007	26421 PRIMROSE WAY	87.50	87.50	9.00	9.00	0.00	0.00	0.00	0.00	0.00	0.00	0.00	0.00	30924
487221008	26435 PRIMROSE WAY	87.50	87.50	9.00	9.00	0.00	0.00	0.00	0.00	0.00	0.00	0.00	0.00	30924
487221009	26449 PRIMROSE WAY	87.50	87.50	9.00	9.00	0.00	0.00	0.00	0.00	0.00	0.00	0.00	0.00	30924
487221010	26463 PRIMROSE WAY	87.50	87.50	9.00	9.00	0.00	0.00	0.00	0.00	0.00	0.00	0.00	0.00	30924
487221011	26477 PRIMROSE WAY	87.50	87.50	9.00	9.00	0.00	0.00	0.00	0.00	0.00	0.00	0.00	0.00	30924
487221012	26491 PRIMROSE WAY	87.50	87.50	9.00	9.00	0.00	0.00	0.00	0.00	0.00	0.00	0.00	0.00	30924
487222003	26498 PRIMROSE WAY	87.50	87.50	9.00	9.00	0.00	0.00	0.00	0.00	0.00	0.00	0.00	0.00	30924
487222004	26484 PRIMROSE WAY	87.50	87.50	9.00	9.00	0.00	0.00	0.00	0.00	0.00	0.00	0.00	0.00	30924
487222005	26470 PRIMROSE WAY	87.50	87.50	9.00	9.00	0.00	0.00	0.00	0.00	0.00	0.00	0.00	0.00	30924
487222006	26456 PRIMROSE WAY	87.50	87.50	9.00	9.00	0.00	0.00	0.00	0.00	0.00	0.00	0.00	0.00	30924
487222007	26442 PRIMROSE WAY	87.50	87.50	9.00	9.00	0.00	0.00	0.00	0.00	0.00	0.00	0.00	0.00	30924
487222008	26428 PRIMROSE WAY	87.50	87.50	9.00	9.00	0.00	0.00	0.00	0.00	0.00	0.00	0.00	0.00	30924
487222009	26414 PRIMROSE WAY	87.50	87.50	9.00	9.00	0.00	0.00	0.00	0.00	0.00	0.00	0.00	0.00	30924
487222010	26400 PRIMROSE WAY	87.50	87.50	9.00	9.00	0.00	0.00	0.00	0.00	0.00	0.00	0.00	0.00	30924
487222011	26386 PRIMROSE WAY	87.50	87.50	9.00	9.00	0.00	0.00	0.00	0.00	0.00	0.00	0.00	0.00	30924
487223001	12595 ELMHURST DR	87.50	87.50	9.00	9.00	0.00	0.00	0.00	0.00	0.00	0.00	0.00	0.00	30924
487223002	12609 ELMHURST DR	87.50	87.50	9.00	9.00	0.00	0.00	0.00	0.00	0.00	0.00	0.00	0.00	30924
487223003	12623 ELMHURST DR	87.50	87.50	9.00	9.00	0.00	0.00	0.00	0.00	0.00	0.00	0.00	0.00	30924
487223004	12637 ELMHURST DR	87.50	87.50	9.00	9.00	0.00	0.00	0.00	0.00	0.00	0.00	0.00	0.00	30924
487223005	12651 ELMHURST DR	87.50	87.50	9.00	9.00	0.00	0.00	0.00	0.00	0.00	0.00	0.00	0.00	30924
487230001	26586 FIR AVE	87.50	87.50	9.00	9.00	0.00	0.00	0.00	0.00	0.00	0.00	0.00	0.00	27593
487230002	26576 FIR AVE	87.50	87.50	9.00	9.00	0.00	0.00	0.00	0.00	0.00	0.00	0.00	0.00	27593
487230003	26566 FIR AVE	87.50	87.50	9.00	9.00	0.00	0.00	0.00	0.00	0.00	0.00	0.00	0.00	27593
487230004	26556 FIR AVE	87.50	87.50	9.00	9.00	0.00	0.00	0.00	0.00	0.00	0.00	0.00	0.00	27593
487230005	26546 FIR AVE	87.50	87.50	9.00	9.00	0.00	0.00	0.00	0.00	0.00	0.00	0.00	0.00	27593
487230006	26536 FIR AVE	87.50	87.50	9.00	9.00	0.00	0.00	0.00	0.00	0.00	0.00	0.00	0.00	27593
487230007	26526 FIR AVE	87.50	87.50	9.00	9.00	0.00	0.00	0.00	0.00	0.00	0.00	0.00	0.00	27593
487230008	26516 FIR AVE	87.50	87.50	9.00	9.00	0.00	0.00	0.00	0.00	0.00	0.00	0.00	0.00	27593
487230009	26506 FIR AVE	87.50	87.50	9.00	9.00	0.00	0.00	0.00	0.00	0.00	0.00	0.00	0.00	27593
487230010	12700 MORRISON ST	87.50	87.50	9.00	9.00	0.00	0.00	0.00	0.00	0.00	0.00	0.00	0.00	27593
487230011	12690 MORRISON ST	87.50	87.50	9.00	9.00	0.00	0.00	0.00	0.00	0.00	0.00	0.00	0.00	27593
487230012	12680 MORRISON ST	87.50	87.50	9.00	9.00	0.00	0.00	0.00	0.00	0.00	0.00	0.00	0.00	27593
487230013	12670 MORRISON ST	87.50	87.50	9.00	9.00	0.00	0.00	0.00	0.00	0.00	0.00	0.00	0.00	27593
487230014	12660 MORRISON ST	87.50	87.50	9.00	9.00	0.00	0.00	0.00	0.00	0.00	0.00	0.00	0.00	27593
487230015		87.50	87.50	9.00	9.00	0.00	0.00	0.00	0.00	0.00	0.00	0.00	0.00	27593
487230016	12640 MORRISON ST	87.50	87.50	9.00	9.00	0.00	0.00	0.00	0.00	0.00	0.00	0.00	0.00	27593

MORENO VALLEY COMMUNITY SERVICES DISTRICT
FISCAL YEAR 2015/16 MAXIMUM AND APPLIED PARCEL TAXES/CHARGES

ASSESSOR'S PARCEL NUMBER	SITUS ADDRESS	ZONE A		ZONE C		ZONE D		ZONE E		ZONE M		ZONE S		TRACT NUMBER
		MAXIMUM	APPLIED	MAXIMUM	APPLIED	MAXIMUM	APPLIED	MAXIMUM	APPLIED	MAXIMUM	APPLIED	MAXIMUM	APPLIED	
487230017	12630 MORRISON ST	87.50	87.50	9.00	9.00	0.00	0.00	0.00	0.00	0.00	0.00	0.00	0.00	27593
487230018	12620 MORRISON ST	87.50	87.50	9.00	9.00	0.00	0.00	0.00	0.00	0.00	0.00	0.00	0.00	27593
487230019	12610 MORRISON ST	87.50	87.50	9.00	9.00	0.00	0.00	0.00	0.00	0.00	0.00	0.00	0.00	27593
487230020	12600 MORRISON ST	87.50	87.50	9.00	9.00	0.00	0.00	0.00	0.00	0.00	0.00	0.00	0.00	27593
487230021	12590 MORRISON ST	87.50	87.50	9.00	9.00	0.00	0.00	0.00	0.00	0.00	0.00	0.00	0.00	27593
487230022	12591 MAGNOLIA DR	87.50	87.50	9.00	9.00	0.00	0.00	0.00	0.00	0.00	0.00	0.00	0.00	27593
487230023	12601 MAGNOLIA DR	87.50	87.50	9.00	9.00	0.00	0.00	0.00	0.00	0.00	0.00	0.00	0.00	27593
487230024	12611 MAGNOLIA DR	87.50	87.50	9.00	9.00	0.00	0.00	0.00	0.00	0.00	0.00	0.00	0.00	27593
487230025	12621 MAGNOLIA DR	87.50	87.50	9.00	9.00	0.00	0.00	0.00	0.00	0.00	0.00	0.00	0.00	27593
487230026	12631 MAGNOLIA DR	87.50	87.50	9.00	9.00	0.00	0.00	0.00	0.00	0.00	0.00	0.00	0.00	27593
487230027	12641 MAGNOLIA DR	87.50	87.50	9.00	9.00	0.00	0.00	0.00	0.00	0.00	0.00	0.00	0.00	27593
487230028	12651 MAGNOLIA DR	87.50	87.50	9.00	9.00	0.00	0.00	0.00	0.00	0.00	0.00	0.00	0.00	27593
487230029	12661 MAGNOLIA DR	87.50	87.50	9.00	9.00	0.00	0.00	0.00	0.00	0.00	0.00	0.00	0.00	27593
487230030	12671 MAGNOLIA DR	87.50	87.50	9.00	9.00	0.00	0.00	0.00	0.00	0.00	0.00	0.00	0.00	27593
487230031	12681 MAGNOLIA DR	87.50	87.50	9.00	9.00	0.00	0.00	0.00	0.00	0.00	0.00	0.00	0.00	27593
487230032	12691 MAGNOLIA DR	87.50	87.50	9.00	9.00	0.00	0.00	0.00	0.00	0.00	0.00	0.00	0.00	27593
487230033	26535 MAPLE LEAF DR	87.50	87.50	9.00	9.00	0.00	0.00	0.00	0.00	0.00	0.00	0.00	0.00	27593
487230034	26545 MAPLE LEAF DR	87.50	87.50	9.00	9.00	0.00	0.00	0.00	0.00	0.00	0.00	0.00	0.00	27593
487230035	26555 MAPLE LEAF DR	87.50	87.50	9.00	9.00	0.00	0.00	0.00	0.00	0.00	0.00	0.00	0.00	27593
487230036	26565 MAPLE LEAF DR	87.50	87.50	9.00	9.00	0.00	0.00	0.00	0.00	0.00	0.00	0.00	0.00	27593
487230037	26575 MAPLE LEAF DR	87.50	87.50	9.00	9.00	0.00	0.00	0.00	0.00	0.00	0.00	0.00	0.00	27593
487230038	26585 MAPLE LEAF DR	87.50	87.50	9.00	9.00	0.00	0.00	0.00	0.00	0.00	0.00	0.00	0.00	27593
487231001	12663 TORREY PINE RD	87.50	87.50	9.00	9.00	0.00	0.00	0.00	0.00	0.00	0.00	0.00	0.00	27593
487231002	12653 TORREY PINE RD	87.50	87.50	9.00	9.00	0.00	0.00	0.00	0.00	0.00	0.00	0.00	0.00	27593
487231003	12643 TORREY PINE RD	87.50	87.50	9.00	9.00	0.00	0.00	0.00	0.00	0.00	0.00	0.00	0.00	27593
487231004	12633 TORREY PINE RD	87.50	87.50	9.00	9.00	0.00	0.00	0.00	0.00	0.00	0.00	0.00	0.00	27593
487231005	12623 TORREY PINE RD	87.50	87.50	9.00	9.00	0.00	0.00	0.00	0.00	0.00	0.00	0.00	0.00	27593
487231006	12613 TORREY PINE RD	87.50	87.50	9.00	9.00	0.00	0.00	0.00	0.00	0.00	0.00	0.00	0.00	27593
487231007	12603 TORREY PINE RD	87.50	87.50	9.00	9.00	0.00	0.00	0.00	0.00	0.00	0.00	0.00	0.00	27593
487231008	12593 TORREY PINE RD	87.50	87.50	9.00	9.00	0.00	0.00	0.00	0.00	0.00	0.00	0.00	0.00	27593
487231009	12592 MAGNOLIA DR	87.50	87.50	9.00	9.00	0.00	0.00	0.00	0.00	0.00	0.00	0.00	0.00	27593
487231010	12602 MAGNOLIA DR	87.50	87.50	9.00	9.00	0.00	0.00	0.00	0.00	0.00	0.00	0.00	0.00	27593
487231011	12612 MAGNOLIA DR	87.50	87.50	9.00	9.00	0.00	0.00	0.00	0.00	0.00	0.00	0.00	0.00	27593
487231012	12622 MAGNOLIA DR	87.50	87.50	9.00	9.00	0.00	0.00	0.00	0.00	0.00	0.00	0.00	0.00	27593
487231013	12632 MAGNOLIA DR	87.50	87.50	9.00	9.00	0.00	0.00	0.00	0.00	0.00	0.00	0.00	0.00	27593
487231014	12642 MAGNOLIA DR	87.50	87.50	9.00	9.00	0.00	0.00	0.00	0.00	0.00	0.00	0.00	0.00	27593
487231015	12652 MAGNOLIA DR	87.50	87.50	9.00	9.00	0.00	0.00	0.00	0.00	0.00	0.00	0.00	0.00	27593

MORENO VALLEY COMMUNITY SERVICES DISTRICT
FISCAL YEAR 2015/16 MAXIMUM AND APPLIED PARCEL TAXES/CHARGES

ASSESSOR'S PARCEL NUMBER	SITUS ADDRESS	ZONE A		ZONE C		ZONE D		ZONE E		ZONE M		ZONE S		TRACT NUMBER
		MAXIMUM	APPLIED	MAXIMUM	APPLIED	MAXIMUM	APPLIED	MAXIMUM	APPLIED	MAXIMUM	APPLIED	MAXIMUM	APPLIED	
487231016	12662 MAGNOLIA DR	87.50	87.50	9.00	9.00	0.00	0.00	0.00	0.00	0.00	0.00	0.00	0.00	27593
487231017	12672 MAGNOLIA DR	87.50	87.50	9.00	9.00	0.00	0.00	0.00	0.00	0.00	0.00	0.00	0.00	27593
487232001	26508 PRIMROSE WAY	87.50	87.50	9.00	9.00	0.00	0.00	0.00	0.00	0.00	0.00	0.00	0.00	27593
487232002	26518 PRIMROSE WAY	87.50	87.50	9.00	9.00	0.00	0.00	0.00	0.00	0.00	0.00	0.00	0.00	27593
487232003	26528 PRIMROSE WAY	87.50	87.50	9.00	9.00	0.00	0.00	0.00	0.00	0.00	0.00	0.00	0.00	27593
487232004	26538 PRIMROSE WAY	87.50	87.50	9.00	9.00	0.00	0.00	0.00	0.00	0.00	0.00	0.00	0.00	27593
487232005	26548 PRIMROSE WAY	87.50	87.50	9.00	9.00	0.00	0.00	0.00	0.00	0.00	0.00	0.00	0.00	27593
487232006	26558 PRIMROSE WAY	87.50	87.50	9.00	9.00	0.00	0.00	0.00	0.00	0.00	0.00	0.00	0.00	27593
487232007	26568 PRIMROSE WAY	87.50	87.50	9.00	9.00	0.00	0.00	0.00	0.00	0.00	0.00	0.00	0.00	27593
487232008	26578 PRIMROSE WAY	87.50	87.50	9.00	9.00	0.00	0.00	0.00	0.00	0.00	0.00	0.00	0.00	27593
487232009	26588 PRIMROSE WAY	87.50	87.50	9.00	9.00	0.00	0.00	0.00	0.00	0.00	0.00	0.00	0.00	27593
487240001	26606 FIR AVE	87.50	87.50	9.00	9.00	0.00	0.00	0.00	0.00	0.00	0.00	0.00	0.00	27593
487240002	26596 FIR AVE	87.50	87.50	9.00	9.00	0.00	0.00	0.00	0.00	0.00	0.00	0.00	0.00	27593
487240003	26595 MAPLE LEAF DR	87.50	87.50	9.00	9.00	0.00	0.00	0.00	0.00	0.00	0.00	0.00	0.00	27593
487240004	26605 MAPLE LEAF DR	87.50	87.50	9.00	9.00	0.00	0.00	0.00	0.00	0.00	0.00	0.00	0.00	27593
487241001	12594 TORREY PINE RD	87.50	87.50	9.00	9.00	0.00	0.00	0.00	0.00	0.00	0.00	0.00	0.00	27593
487241002	12604 TORREY PINE RD	87.50	87.50	9.00	9.00	0.00	0.00	0.00	0.00	0.00	0.00	0.00	0.00	27593
487241003	12614 TORREY PINE RD	87.50	87.50	9.00	9.00	0.00	0.00	0.00	0.00	0.00	0.00	0.00	0.00	27593
487241004	12624 TORREY PINE RD	87.50	87.50	9.00	9.00	0.00	0.00	0.00	0.00	0.00	0.00	0.00	0.00	27593
487241005	12634 TORREY PINE RD	87.50	87.50	9.00	9.00	0.00	0.00	0.00	0.00	0.00	0.00	0.00	0.00	27593
487241006	12644 TORREY PINE RD	87.50	87.50	9.00	9.00	0.00	0.00	0.00	0.00	0.00	0.00	0.00	0.00	27593
487241007	12654 TORREY PINE RD	87.50	87.50	9.00	9.00	0.00	0.00	0.00	0.00	0.00	0.00	0.00	0.00	27593
487241008	12664 TORREY PINE RD	87.50	87.50	9.00	9.00	0.00	0.00	0.00	0.00	0.00	0.00	0.00	0.00	27593
487241009	12675 WILLOWBROOK LN	87.50	87.50	9.00	9.00	0.00	0.00	0.00	0.00	0.00	0.00	0.00	0.00	27593
487241010	12665 WILLOWBROOK LN	87.50	87.50	9.00	9.00	0.00	0.00	0.00	0.00	0.00	0.00	0.00	0.00	27593
487241011	12655 WILLOWBROOK LN	87.50	87.50	9.00	9.00	0.00	0.00	0.00	0.00	0.00	0.00	0.00	0.00	27593
487241012	12645 WILLOWBROOK LN	87.50	87.50	9.00	9.00	0.00	0.00	0.00	0.00	0.00	0.00	0.00	0.00	27593
487241013	12635 WILLOWBROOK LN	87.50	87.50	9.00	9.00	0.00	0.00	0.00	0.00	0.00	0.00	0.00	0.00	27593
487241014	12625 WILLOWBROOK LN	87.50	87.50	9.00	9.00	0.00	0.00	0.00	0.00	0.00	0.00	0.00	0.00	27593
487241015	12615 WILLOWBROOK LN	87.50	87.50	9.00	9.00	0.00	0.00	0.00	0.00	0.00	0.00	0.00	0.00	27593
487241016	12605 WILLOWBROOK LN	87.50	87.50	9.00	9.00	0.00	0.00	0.00	0.00	0.00	0.00	0.00	0.00	27593
487241017	12595 WILLOWBROOK LN	87.50	87.50	9.00	9.00	0.00	0.00	0.00	0.00	0.00	0.00	0.00	0.00	27593
487242001	26598 PRIMROSE WAY	87.50	87.50	9.00	9.00	0.00	0.00	0.00	0.00	0.00	0.00	0.00	0.00	27593
487242002	26608 PRIMROSE WAY	87.50	87.50	9.00	9.00	0.00	0.00	0.00	0.00	0.00	0.00	0.00	0.00	27593
487242003	26618 PRIMROSE WAY	87.50	87.50	9.00	9.00	0.00	0.00	0.00	0.00	0.00	0.00	0.00	0.00	27593
487242004	12588 WILLOWBROOK LN	87.50	87.50	9.00	9.00	0.00	0.00	0.00	0.00	0.00	0.00	0.00	0.00	27593
487242005	12598 WILLOWBROOK LN	87.50	87.50	9.00	9.00	0.00	0.00	0.00	0.00	0.00	0.00	0.00	0.00	27593

MORENO VALLEY COMMUNITY SERVICES DISTRICT
FISCAL YEAR 2015/16 MAXIMUM AND APPLIED PARCEL TAXES/CHARGES

ASSESSOR'S PARCEL NUMBER	SITUS ADDRESS	ZONE A		ZONE C		ZONE D		ZONE E		ZONE M		ZONE S		TRACT NUMBER
		MAXIMUM	APPLIED	MAXIMUM	APPLIED	MAXIMUM	APPLIED	MAXIMUM	APPLIED	MAXIMUM	APPLIED	MAXIMUM	APPLIED	
487242006	12608 WILLOWBROOK LN	87.50	87.50	9.00	9.00	0.00	0.00	0.00	0.00	0.00	0.00	0.00	0.00	27593
487242007		87.50	87.50	9.00	9.00	0.00	0.00	0.00	0.00	0.00	0.00	0.00	0.00	33256
487242008		87.50	87.50	9.00	9.00	0.00	0.00	0.00	0.00	0.00	0.00	0.00	0.00	33256
487242009		87.50	87.50	9.00	9.00	0.00	0.00	0.00	0.00	0.00	0.00	0.00	0.00	33256
487242010		87.50	87.50	9.00	9.00	0.00	0.00	0.00	0.00	0.00	0.00	0.00	0.00	33256
487242011		87.50	87.50	9.00	9.00	0.00	0.00	0.00	0.00	0.00	0.00	0.00	0.00	33256
487243001	12628 WILLOWBROOK LN	87.50	87.50	9.00	9.00	0.00	0.00	0.00	0.00	0.00	0.00	0.00	0.00	27593
487243002	12638 WILLOWBROOK LN	87.50	87.50	9.00	9.00	0.00	0.00	0.00	0.00	0.00	0.00	0.00	0.00	27593
487243003	12648 WILLOWBROOK LN	87.50	87.50	9.00	9.00	0.00	0.00	0.00	0.00	0.00	0.00	0.00	0.00	27593
487243004	12658 WILLOWBROOK LN	87.50	87.50	9.00	9.00	0.00	0.00	0.00	0.00	0.00	0.00	0.00	0.00	27593
487243005	12668 WILLOWBROOK LN	87.50	87.50	9.00	9.00	0.00	0.00	0.00	0.00	0.00	0.00	0.00	0.00	27593
487243006	12678 WILLOWBROOK LN	87.50	87.50	9.00	9.00	0.00	0.00	0.00	0.00	0.00	0.00	0.00	0.00	27593
487243007	12688 WILLOWBROOK LN	87.50	87.50	9.00	9.00	0.00	0.00	0.00	0.00	0.00	0.00	0.00	0.00	27593
487243008	12698 WILLOWBROOK LN	87.50	87.50	9.00	9.00	0.00	0.00	0.00	0.00	0.00	0.00	0.00	0.00	27593
487243009	12708 WILLOWBROOK LN	87.50	87.50	9.00	9.00	0.00	0.00	0.00	0.00	0.00	0.00	0.00	0.00	27593
487243010	12718 WILLOWBROOK LN	87.50	87.50	9.00	9.00	0.00	0.00	0.00	0.00	0.00	0.00	0.00	0.00	27593
487243011	26680 FIR ST	87.50	87.50	9.00	9.00	0.00	0.00	0.00	0.00	0.00	0.00	0.00	0.00	33256
487243012	26692 FIR ST	87.50	87.50	9.00	9.00	0.00	0.00	0.00	0.00	0.00	0.00	0.00	0.00	33256
487243013	26704 FIR ST	87.50	87.50	9.00	9.00	0.00	0.00	0.00	0.00	0.00	0.00	0.00	0.00	33256
487243014	26716 FIR ST	87.50	87.50	9.00	9.00	0.00	0.00	0.00	0.00	0.00	0.00	0.00	0.00	33256
487243015	26728 FIR ST	87.50	87.50	9.00	9.00	0.00	0.00	0.00	0.00	0.00	0.00	0.00	0.00	33256
487243016	12627 SPRUCE HILL RD	87.50	87.50	9.00	9.00	0.00	0.00	0.00	0.00	0.00	0.00	0.00	0.00	33256
487243017	12639 SPRUCE HILL RD	87.50	87.50	9.00	9.00	0.00	0.00	0.00	0.00	0.00	0.00	0.00	0.00	33256
487243018	12651 SPRUCE HILL RD	87.50	87.50	9.00	9.00	0.00	0.00	0.00	0.00	0.00	0.00	0.00	0.00	33256
487243019	12663 SPRUCE HILL RD	87.50	87.50	9.00	9.00	0.00	0.00	0.00	0.00	0.00	0.00	0.00	0.00	33256
487243020	12675 SPRUCE HILL RD	87.50	87.50	9.00	9.00	0.00	0.00	0.00	0.00	0.00	0.00	0.00	0.00	33256
487243021	12687 SPRUCE HILL RD	87.50	87.50	9.00	9.00	0.00	0.00	0.00	0.00	0.00	0.00	0.00	0.00	33256
487243022	12699 SPRUCE HILL RD	87.50	87.50	9.00	9.00	0.00	0.00	0.00	0.00	0.00	0.00	0.00	0.00	33256
487243023	12711 SPRUCE HILL RD	87.50	87.50	9.00	9.00	0.00	0.00	0.00	0.00	0.00	0.00	0.00	0.00	33256
487243024	26699 BUCKEYE TER	87.50	87.50	9.00	9.00	0.00	0.00	0.00	0.00	0.00	0.00	0.00	0.00	33256
487243025	26711 BUCKEYE TER	87.50	87.50	9.00	9.00	0.00	0.00	0.00	0.00	0.00	0.00	0.00	0.00	33256
487243026	26723 BUCKEYE TER	87.50	87.50	9.00	9.00	0.00	0.00	0.00	0.00	0.00	0.00	0.00	0.00	33256
487243027	26735 BUCKEYE TER	87.50	87.50	9.00	9.00	0.00	0.00	0.00	0.00	0.00	0.00	0.00	0.00	33256
487250005		87.50	87.50	9.00	9.00	0.00	0.00	0.00	0.00	0.00	0.00	0.00	0.00	
487250006		87.50	87.50	9.00	9.00	0.00	0.00	0.00	0.00	0.00	0.00	0.00	0.00	
487250007	26930 FIR AVE	87.50	87.50	9.00	9.00	0.00	0.00	0.00	0.00	0.00	0.00	0.00	0.00	
487250010		87.50	87.50	9.00	9.00	0.00	0.00	0.00	0.00	0.00	0.00	0.00	0.00	

MORENO VALLEY COMMUNITY SERVICES DISTRICT
FISCAL YEAR 2015/16 MAXIMUM AND APPLIED PARCEL TAXES/CHARGES

ASSESSOR'S PARCEL NUMBER	SITUS ADDRESS	ZONE A		ZONE C		ZONE D		ZONE E		ZONE M		ZONE S		TRACT NUMBER
		MAXIMUM	APPLIED	MAXIMUM	APPLIED	MAXIMUM	APPLIED	MAXIMUM	APPLIED	MAXIMUM	APPLIED	MAXIMUM	APPLIED	
487250011		87.50	87.50	9.00	9.00	0.00	0.00	0.00	0.00	0.00	0.00	0.00	0.00	
487250012		87.50	87.50	9.00	9.00	533.27	0.00	0.00	0.00	0.00	0.00	0.00	0.00	31305
487260002		87.50	87.50	9.00	9.00	0.00	0.00	0.00	0.00	0.00	0.00	0.00	0.00	32194
487260003		87.50	87.50	9.00	9.00	0.00	0.00	0.00	0.00	0.00	0.00	0.00	0.00	32194
487260004	26681 FIR AVE	87.50	87.50	9.00	9.00	0.00	0.00	0.00	0.00	0.00	0.00	0.00	0.00	32194
487260005	26721 FIR AVE	87.50	87.50	9.00	9.00	0.00	0.00	0.00	0.00	0.00	0.00	0.00	0.00	32194
487270001	12880 LASSELLE ST	87.50	87.50	9.00	9.00	124.88	124.88	0.00	0.00	0.00	0.00	0.00	0.00	21345
487270002	12890 LASSELLE ST	87.50	87.50	9.00	9.00	124.88	124.88	0.00	0.00	0.00	0.00	0.00	0.00	21345
487270003	12900 LASSELLE ST	87.50	87.50	9.00	9.00	124.88	124.88	0.00	0.00	0.00	0.00	0.00	0.00	21345
487270004	12910 LASSELLE ST	87.50	87.50	9.00	9.00	124.88	124.88	0.00	0.00	0.00	0.00	0.00	0.00	21345
487270005	12920 LASSELLE ST	87.50	87.50	9.00	9.00	124.88	124.88	0.00	0.00	0.00	0.00	0.00	0.00	21345
487270006	12930 LASSELLE ST	87.50	87.50	9.00	9.00	124.88	124.88	0.00	0.00	0.00	0.00	0.00	0.00	21345
487270007	12940 LASSELLE ST	87.50	87.50	9.00	9.00	124.88	124.88	0.00	0.00	0.00	0.00	0.00	0.00	21345
487270008	12950 LASSELLE ST	87.50	87.50	9.00	9.00	124.88	124.88	0.00	0.00	0.00	0.00	0.00	0.00	21345
487270009	12960 LASSELLE ST	87.50	87.50	9.00	9.00	124.88	124.88	0.00	0.00	0.00	0.00	0.00	0.00	21345
487270010	12961 BERNARD CT	87.50	87.50	9.00	9.00	124.88	124.88	0.00	0.00	0.00	0.00	0.00	0.00	21345
487270011	12951 BERNARD CT	87.50	87.50	9.00	9.00	124.88	124.88	0.00	0.00	0.00	0.00	0.00	0.00	21345
487270012	12941 BERNARD CT	87.50	87.50	9.00	9.00	124.88	124.88	0.00	0.00	0.00	0.00	0.00	0.00	21345
487270013	12931 BERNARD CT	87.50	87.50	9.00	9.00	124.88	124.88	0.00	0.00	0.00	0.00	0.00	0.00	21345
487270014	12921 BERNARD CT	87.50	87.50	9.00	9.00	124.88	124.88	0.00	0.00	0.00	0.00	0.00	0.00	21345
487270015	12911 BERNARD CT	87.50	87.50	9.00	9.00	124.88	124.88	0.00	0.00	0.00	0.00	0.00	0.00	21345
487270016	12901 BERNARD CT	87.50	87.50	9.00	9.00	124.88	124.88	0.00	0.00	0.00	0.00	0.00	0.00	21345
487270017	12881 BERNARD CT	87.50	87.50	9.00	9.00	124.88	124.88	0.00	0.00	0.00	0.00	0.00	0.00	21345
487270018	12880 BERNARD CT	87.50	87.50	9.00	9.00	124.88	124.88	0.00	0.00	0.00	0.00	0.00	0.00	21345
487270019	12900 BERNARD CT	87.50	87.50	9.00	9.00	124.88	124.88	0.00	0.00	0.00	0.00	0.00	0.00	21345
487270020	12910 BERNARD CT	87.50	87.50	9.00	9.00	124.88	124.88	0.00	0.00	0.00	0.00	0.00	0.00	21345
487270021	12920 BERNARD CT	87.50	87.50	9.00	9.00	124.88	124.88	0.00	0.00	0.00	0.00	0.00	0.00	21345
487270022	12930 BERNARD CT	87.50	87.50	9.00	9.00	124.88	124.88	0.00	0.00	0.00	0.00	0.00	0.00	21345
487270023	12940 BERNARD CT	87.50	87.50	9.00	9.00	124.88	124.88	0.00	0.00	0.00	0.00	0.00	0.00	21345
487270024	12950 BERNARD CT	87.50	87.50	9.00	9.00	124.88	124.88	0.00	0.00	0.00	0.00	0.00	0.00	21345
487270025	12960 BERNARD CT	87.50	87.50	9.00	9.00	124.88	124.88	0.00	0.00	0.00	0.00	0.00	0.00	21345
487270026	12961 SAMPLE CT	87.50	87.50	9.00	9.00	124.88	124.88	0.00	0.00	0.00	0.00	0.00	0.00	21345
487270027	12951 SAMPLE CT	87.50	87.50	9.00	9.00	124.88	124.88	0.00	0.00	0.00	0.00	0.00	0.00	21345
487270028	12941 SAMPLE CT	87.50	87.50	9.00	9.00	124.88	124.88	0.00	0.00	0.00	0.00	0.00	0.00	21345
487270029	12931 SAMPLE CT	87.50	87.50	9.00	9.00	124.88	124.88	0.00	0.00	0.00	0.00	0.00	0.00	21345
487270030	12921 SAMPLE CT	87.50	87.50	9.00	9.00	124.88	124.88	0.00	0.00	0.00	0.00	0.00	0.00	21345
487270031	12911 SAMPLE CT	87.50	87.50	9.00	9.00	124.88	124.88	0.00	0.00	0.00	0.00	0.00	0.00	21345

MORENO VALLEY COMMUNITY SERVICES DISTRICT
FISCAL YEAR 2015/16 MAXIMUM AND APPLIED PARCEL TAXES/CHARGES

ASSESSOR'S PARCEL NUMBER	SITUS ADDRESS	ZONE A		ZONE C		ZONE D		ZONE E		ZONE M		ZONE S		TRACT NUMBER
		MAXIMUM	APPLIED	MAXIMUM	APPLIED	MAXIMUM	APPLIED	MAXIMUM	APPLIED	MAXIMUM	APPLIED	MAXIMUM	APPLIED	
487270032	12901 SAMPLE CT	87.50	87.50	9.00	9.00	124.88	124.88	0.00	0.00	0.00	0.00	0.00	0.00	21345
487270033	12881 SAMPLE CT	87.50	87.50	9.00	9.00	124.88	124.88	0.00	0.00	0.00	0.00	0.00	0.00	21345
487270034	12880 SAMPLE CT	87.50	87.50	9.00	9.00	124.88	124.88	0.00	0.00	0.00	0.00	0.00	0.00	21345
487270035	12900 SAMPLE CT	87.50	87.50	9.00	9.00	124.88	124.88	0.00	0.00	0.00	0.00	0.00	0.00	21345
487270036	12910 SAMPLE CT	87.50	87.50	9.00	9.00	124.88	124.88	0.00	0.00	0.00	0.00	0.00	0.00	21345
487270037	12920 SAMPLE CT	87.50	87.50	9.00	9.00	124.88	124.88	0.00	0.00	0.00	0.00	0.00	0.00	21345
487270038	12930 SAMPLE CT	87.50	87.50	9.00	9.00	124.88	124.88	0.00	0.00	0.00	0.00	0.00	0.00	21345
487270039	12940 SAMPLE CT	87.50	87.50	9.00	9.00	124.88	124.88	0.00	0.00	0.00	0.00	0.00	0.00	21345
487270040	12950 SAMPLE CT	87.50	87.50	9.00	9.00	124.88	124.88	0.00	0.00	0.00	0.00	0.00	0.00	21345
487270041	12960 SAMPLE CT	87.50	87.50	9.00	9.00	124.88	124.88	0.00	0.00	0.00	0.00	0.00	0.00	21345
487270042	12970 SAMPLE CT	87.50	87.50	9.00	9.00	124.88	124.88	0.00	0.00	0.00	0.00	0.00	0.00	21345
487270043	12980 SAMPLE CT	87.50	87.50	9.00	9.00	124.88	124.88	0.00	0.00	0.00	0.00	0.00	0.00	21345
487270044	12990 SAMPLE CT	87.50	87.50	9.00	9.00	124.88	124.88	0.00	0.00	0.00	0.00	0.00	0.00	21345
487271001	26081 BANTA PL	87.50	87.50	9.00	9.00	124.88	124.88	0.00	0.00	0.00	0.00	0.00	0.00	21345
487271002	26071 BANTA PL	87.50	87.50	9.00	9.00	124.88	124.88	0.00	0.00	0.00	0.00	0.00	0.00	21345
487271003	26061 BANTA PL	87.50	87.50	9.00	9.00	124.88	124.88	0.00	0.00	0.00	0.00	0.00	0.00	21345
487271004	26051 BANTA PL	87.50	87.50	9.00	9.00	124.88	124.88	0.00	0.00	0.00	0.00	0.00	0.00	21345
487271005	26041 BANTA PL	87.50	87.50	9.00	9.00	124.88	124.88	0.00	0.00	0.00	0.00	0.00	0.00	21345
487271006	26031 BANTA PL	87.50	87.50	9.00	9.00	124.88	124.88	0.00	0.00	0.00	0.00	0.00	0.00	21345
487271007	26021 BANTA PL	87.50	87.50	9.00	9.00	124.88	124.88	0.00	0.00	0.00	0.00	0.00	0.00	21345
487271008	26011 BANTA PL	87.50	87.50	9.00	9.00	124.88	124.88	0.00	0.00	0.00	0.00	0.00	0.00	21345
487271009	26001 BANTA PL	87.50	87.50	9.00	9.00	124.88	124.88	0.00	0.00	0.00	0.00	0.00	0.00	21345
487280001	26131 FIR AVE	87.50	87.50	9.00	9.00	57.00	57.00	0.00	0.00	0.00	0.00	0.00	0.00	20525
487280002	26141 FIR AVE	87.50	87.50	9.00	9.00	57.00	57.00	0.00	0.00	0.00	0.00	0.00	0.00	20525
487280003	26151 FIR AVE	87.50	87.50	9.00	9.00	57.00	57.00	0.00	0.00	0.00	0.00	0.00	0.00	20525
487280004	26161 FIR AVE	87.50	87.50	9.00	9.00	57.00	57.00	0.00	0.00	0.00	0.00	0.00	0.00	20525
487280005	26171 FIR AVE	87.50	87.50	9.00	9.00	57.00	57.00	0.00	0.00	0.00	0.00	0.00	0.00	20525
487280006	26181 FIR AVE	87.50	87.50	9.00	9.00	57.00	57.00	0.00	0.00	0.00	0.00	0.00	0.00	20525
487280007	26191 FIR AVE	87.50	87.50	9.00	9.00	57.00	57.00	0.00	0.00	0.00	0.00	0.00	0.00	20525
487280008	26190 LE MANS DR	87.50	87.50	9.00	9.00	57.00	57.00	0.00	0.00	0.00	0.00	0.00	0.00	20525
487280009	26180 LE MANS DR	87.50	87.50	9.00	9.00	57.00	57.00	0.00	0.00	0.00	0.00	0.00	0.00	20525
487280010	26170 LE MANS DR	87.50	87.50	9.00	9.00	57.00	57.00	0.00	0.00	0.00	0.00	0.00	0.00	20525
487280011	26160 LE MANS DR	87.50	87.50	9.00	9.00	57.00	57.00	0.00	0.00	0.00	0.00	0.00	0.00	20525
487280012	26150 LE MANS DR	87.50	87.50	9.00	9.00	57.00	57.00	0.00	0.00	0.00	0.00	0.00	0.00	20525
487280013	12785 MONTECELLO DR	87.50	87.50	9.00	9.00	57.00	57.00	0.00	0.00	0.00	0.00	0.00	0.00	20525
487280014	12795 MONTECELLO DR	87.50	87.50	9.00	9.00	57.00	57.00	0.00	0.00	0.00	0.00	0.00	0.00	20525
487280015	12805 MONTECELLO DR	87.50	87.50	9.00	9.00	57.00	57.00	0.00	0.00	0.00	0.00	0.00	0.00	20525

MORENO VALLEY COMMUNITY SERVICES DISTRICT
FISCAL YEAR 2015/16 MAXIMUM AND APPLIED PARCEL TAXES/CHARGES

ASSESSOR'S PARCEL NUMBER	SITUS ADDRESS	ZONE A		ZONE C		ZONE D		ZONE E		ZONE M		ZONE S		TRACT NUMBER
		MAXIMUM	APPLIED	MAXIMUM	APPLIED	MAXIMUM	APPLIED	MAXIMUM	APPLIED	MAXIMUM	APPLIED	MAXIMUM	APPLIED	
487280016	12815 MONTECELLO DR	87.50	87.50	9.00	9.00	57.00	57.00	0.00	0.00	0.00	0.00	0.00	0.00	20525
487280017	12825 MONTECELLO DR	87.50	87.50	9.00	9.00	57.00	57.00	0.00	0.00	0.00	0.00	0.00	0.00	20525
487280018	12835 MONTECELLO DR	87.50	87.50	9.00	9.00	57.00	57.00	0.00	0.00	0.00	0.00	0.00	0.00	20525
487280019	12845 MONTECELLO DR	87.50	87.50	9.00	9.00	57.00	57.00	0.00	0.00	0.00	0.00	0.00	0.00	20525
487280020	12855 MONTECELLO DR	87.50	87.50	9.00	9.00	57.00	57.00	0.00	0.00	0.00	0.00	0.00	0.00	20525
487280021	12865 MONTECELLO DR	87.50	87.50	9.00	9.00	57.00	57.00	0.00	0.00	0.00	0.00	0.00	0.00	20525
487280022	12875 MONTECELLO DR	87.50	87.50	9.00	9.00	57.00	57.00	0.00	0.00	0.00	0.00	0.00	0.00	20525
487280023	12885 MONTECELLO DR	87.50	87.50	9.00	9.00	57.00	57.00	0.00	0.00	0.00	0.00	0.00	0.00	20525
487280024	12895 MONTECELLO DR	87.50	87.50	9.00	9.00	57.00	57.00	0.00	0.00	0.00	0.00	0.00	0.00	20525
487280025	12905 MONTECELLO DR	87.50	87.50	9.00	9.00	57.00	57.00	0.00	0.00	0.00	0.00	0.00	0.00	20525
487280026	12915 MONTECELLO DR	87.50	87.50	9.00	9.00	57.00	57.00	0.00	0.00	0.00	0.00	0.00	0.00	20525
487280027	12925 MONTECELLO DR	87.50	87.50	9.00	9.00	57.00	57.00	0.00	0.00	0.00	0.00	0.00	0.00	20525
487280028	12935 MONTECELLO DR	87.50	87.50	9.00	9.00	57.00	57.00	0.00	0.00	0.00	0.00	0.00	0.00	20525
487280029	12945 MONTECELLO DR	87.50	87.50	9.00	9.00	57.00	57.00	0.00	0.00	0.00	0.00	0.00	0.00	20525
487280030	12955 MONTECELLO DR	87.50	87.50	9.00	9.00	57.00	57.00	0.00	0.00	0.00	0.00	0.00	0.00	20525
487280031	12965 MONTECELLO DR	87.50	87.50	9.00	9.00	57.00	57.00	0.00	0.00	0.00	0.00	0.00	0.00	20525
487280032	12975 MONTECELLO DR	87.50	87.50	9.00	9.00	57.00	57.00	0.00	0.00	0.00	0.00	0.00	0.00	20525
487281001	26211 FIR AVE	87.50	87.50	9.00	9.00	57.00	57.00	0.00	0.00	0.00	0.00	0.00	0.00	20525
487281002	26221 FIR AVE	87.50	87.50	9.00	9.00	57.00	57.00	0.00	0.00	0.00	0.00	0.00	0.00	20525
487281003	26231 FIR AVE	87.50	87.50	9.00	9.00	57.00	57.00	0.00	0.00	0.00	0.00	0.00	0.00	20525
487281004	26241 FIR AVE	87.50	87.50	9.00	9.00	57.00	57.00	0.00	0.00	0.00	0.00	0.00	0.00	20525
487281005	26251 FIR AVE	87.50	87.50	9.00	9.00	57.00	57.00	0.00	0.00	0.00	0.00	0.00	0.00	20525
487281006	26261 FIR AVE	87.50	87.50	9.00	9.00	57.00	57.00	0.00	0.00	0.00	0.00	0.00	0.00	20525
487281007	26271 FIR AVE	87.50	87.50	9.00	9.00	57.00	57.00	0.00	0.00	0.00	0.00	0.00	0.00	20525
487281008	26281 FIR AVE	87.50	87.50	9.00	9.00	57.00	57.00	0.00	0.00	0.00	0.00	0.00	0.00	20525
487281009	26280 LE MANS DR	87.50	87.50	9.00	9.00	57.00	57.00	0.00	0.00	0.00	0.00	0.00	0.00	20525
487281010	26270 LE MANS DR	87.50	87.50	9.00	9.00	57.00	57.00	0.00	0.00	0.00	0.00	0.00	0.00	20525
487281011	26260 LE MANS DR	87.50	87.50	9.00	9.00	57.00	57.00	0.00	0.00	0.00	0.00	0.00	0.00	20525
487281012	26250 LE MANS DR	87.50	87.50	9.00	9.00	57.00	57.00	0.00	0.00	0.00	0.00	0.00	0.00	20525
487281013	26240 LE MANS DR	87.50	87.50	9.00	9.00	57.00	57.00	0.00	0.00	0.00	0.00	0.00	0.00	20525
487281014	26230 LE MANS DR	87.50	87.50	9.00	9.00	57.00	57.00	0.00	0.00	0.00	0.00	0.00	0.00	20525
487281015	26220 LE MANS DR	87.50	87.50	9.00	9.00	57.00	57.00	0.00	0.00	0.00	0.00	0.00	0.00	20525
487281016	26210 LE MANS DR	87.50	87.50	9.00	9.00	57.00	57.00	0.00	0.00	0.00	0.00	0.00	0.00	20525
487282001	26165 PERRIER DR	87.50	87.50	9.00	9.00	57.00	57.00	0.00	0.00	0.00	0.00	0.00	0.00	20525
487282002	26175 PERRIER DR	87.50	87.50	9.00	9.00	57.00	57.00	0.00	0.00	0.00	0.00	0.00	0.00	20525
487282003	26185 PERRIER DR	87.50	87.50	9.00	9.00	57.00	57.00	0.00	0.00	0.00	0.00	0.00	0.00	20525
487282004	26195 PERRIER DR	87.50	87.50	9.00	9.00	57.00	57.00	0.00	0.00	0.00	0.00	0.00	0.00	20525

MORENO VALLEY COMMUNITY SERVICES DISTRICT
FISCAL YEAR 2015/16 MAXIMUM AND APPLIED PARCEL TAXES/CHARGES

ASSESSOR'S PARCEL NUMBER	SITUS ADDRESS	ZONE A		ZONE C		ZONE D		ZONE E		ZONE M		ZONE S		TRACT NUMBER
		MAXIMUM	APPLIED	MAXIMUM	APPLIED	MAXIMUM	APPLIED	MAXIMUM	APPLIED	MAXIMUM	APPLIED	MAXIMUM	APPLIED	
487282005	26205 PERRIER DR	87.50	87.50	9.00	9.00	57.00	57.00	0.00	0.00	0.00	0.00	0.00	0.00	20525
487282006	26215 PERRIER DR	87.50	87.50	9.00	9.00	57.00	57.00	0.00	0.00	0.00	0.00	0.00	0.00	20525
487282007	26225 PERRIER DR	87.50	87.50	9.00	9.00	57.00	57.00	0.00	0.00	0.00	0.00	0.00	0.00	20525
487283001	12940 MONTECELLO DR	87.50	87.50	9.00	9.00	57.00	57.00	0.00	0.00	0.00	0.00	0.00	0.00	20525
487283002	12930 MONTECELLO DR	87.50	87.50	9.00	9.00	57.00	57.00	0.00	0.00	0.00	0.00	0.00	0.00	20525
487283003	12920 MONTECELLO DR	87.50	87.50	9.00	9.00	57.00	57.00	0.00	0.00	0.00	0.00	0.00	0.00	20525
487283004	12910 MONTECELLO DR	87.50	87.50	9.00	9.00	57.00	57.00	0.00	0.00	0.00	0.00	0.00	0.00	20525
487283005	12900 MONTECELLO DR	87.50	87.50	9.00	9.00	57.00	57.00	0.00	0.00	0.00	0.00	0.00	0.00	20525
487283006	12890 MONTECELLO DR	87.50	87.50	9.00	9.00	57.00	57.00	0.00	0.00	0.00	0.00	0.00	0.00	20525
487283007	12880 MONTECELLO DR	87.50	87.50	9.00	9.00	57.00	57.00	0.00	0.00	0.00	0.00	0.00	0.00	20525
487283008	12870 MONTECELLO DR	87.50	87.50	9.00	9.00	57.00	57.00	0.00	0.00	0.00	0.00	0.00	0.00	20525
487283009	12860 MONTECELLO DR	87.50	87.50	9.00	9.00	57.00	57.00	0.00	0.00	0.00	0.00	0.00	0.00	20525
487283010	12850 MONTECELLO DR	87.50	87.50	9.00	9.00	57.00	57.00	0.00	0.00	0.00	0.00	0.00	0.00	20525
487283011	12840 MONTECELLO DR	87.50	87.50	9.00	9.00	57.00	57.00	0.00	0.00	0.00	0.00	0.00	0.00	20525
487283012	12830 MONTECELLO DR	87.50	87.50	9.00	9.00	57.00	57.00	0.00	0.00	0.00	0.00	0.00	0.00	20525
487283013	12820 MONTECELLO DR	87.50	87.50	9.00	9.00	57.00	57.00	0.00	0.00	0.00	0.00	0.00	0.00	20525
487283014	12810 MONTECELLO DR	87.50	87.50	9.00	9.00	57.00	57.00	0.00	0.00	0.00	0.00	0.00	0.00	20525
487283015	12800 MONTECELLO DR	87.50	87.50	9.00	9.00	57.00	57.00	0.00	0.00	0.00	0.00	0.00	0.00	20525
487283016	26181 LE MANS DR	87.50	87.50	9.00	9.00	57.00	57.00	0.00	0.00	0.00	0.00	0.00	0.00	20525
487283017	26191 LE MANS DR	87.50	87.50	9.00	9.00	57.00	57.00	0.00	0.00	0.00	0.00	0.00	0.00	20525
487283018	26201 LE MANS DR	87.50	87.50	9.00	9.00	57.00	57.00	0.00	0.00	0.00	0.00	0.00	0.00	20525
487283019	26211 LE MANS DR	87.50	87.50	9.00	9.00	57.00	57.00	0.00	0.00	0.00	0.00	0.00	0.00	20525
487283020	26221 LE MANS DR	87.50	87.50	9.00	9.00	57.00	57.00	0.00	0.00	0.00	0.00	0.00	0.00	20525
487283021	12809 ORLEANS DR	87.50	87.50	9.00	9.00	57.00	57.00	0.00	0.00	0.00	0.00	0.00	0.00	20525
487283022	12819 ORLEANS DR	87.50	87.50	9.00	9.00	57.00	57.00	0.00	0.00	0.00	0.00	0.00	0.00	20525
487283023	12829 ORLEANS DR	87.50	87.50	9.00	9.00	57.00	57.00	0.00	0.00	0.00	0.00	0.00	0.00	20525
487283024	12839 ORLEANS DR	87.50	87.50	9.00	9.00	57.00	57.00	0.00	0.00	0.00	0.00	0.00	0.00	20525
487283025	12849 ORLEANS DR	87.50	87.50	9.00	9.00	57.00	57.00	0.00	0.00	0.00	0.00	0.00	0.00	20525
487283026	26220 PICARDY PL	87.50	87.50	9.00	9.00	57.00	57.00	0.00	0.00	0.00	0.00	0.00	0.00	20525
487283027	26200 PICARDY PL	87.50	87.50	9.00	9.00	57.00	57.00	0.00	0.00	0.00	0.00	0.00	0.00	20525
487283028	26190 PICARDY PL	87.50	87.50	9.00	9.00	57.00	57.00	0.00	0.00	0.00	0.00	0.00	0.00	20525
487283029	26189 PICARDY PL	87.50	87.50	9.00	9.00	57.00	57.00	0.00	0.00	0.00	0.00	0.00	0.00	20525
487283030	26201 PICARDY PL	87.50	87.50	9.00	9.00	57.00	57.00	0.00	0.00	0.00	0.00	0.00	0.00	20525
487283031	26211 PICARDY PL	87.50	87.50	9.00	9.00	57.00	57.00	0.00	0.00	0.00	0.00	0.00	0.00	20525
487283032	26221 PICARDY PL	87.50	87.50	9.00	9.00	57.00	57.00	0.00	0.00	0.00	0.00	0.00	0.00	20525
487283033	12889 ORLEANS DR	87.50	87.50	9.00	9.00	57.00	57.00	0.00	0.00	0.00	0.00	0.00	0.00	20525
487283034	12899 ORLEANS DR	87.50	87.50	9.00	9.00	57.00	57.00	0.00	0.00	0.00	0.00	0.00	0.00	20525

MORENO VALLEY COMMUNITY SERVICES DISTRICT
FISCAL YEAR 2015/16 MAXIMUM AND APPLIED PARCEL TAXES/CHARGES

ASSESSOR'S PARCEL NUMBER	SITUS ADDRESS	ZONE A		ZONE C		ZONE D		ZONE E		ZONE M		ZONE S		TRACT NUMBER
		MAXIMUM	APPLIED	MAXIMUM	APPLIED	MAXIMUM	APPLIED	MAXIMUM	APPLIED	MAXIMUM	APPLIED	MAXIMUM	APPLIED	
487283035	12909 ORLEANS DR	87.50	87.50	9.00	9.00	57.00	57.00	0.00	0.00	0.00	0.00	0.00	0.00	20525
487283036	12919 ORLEANS DR	87.50	87.50	9.00	9.00	57.00	57.00	0.00	0.00	0.00	0.00	0.00	0.00	20525
487283037	12929 ORLEANS DR	87.50	87.50	9.00	9.00	57.00	57.00	0.00	0.00	0.00	0.00	0.00	0.00	20525
487283038	12939 ORLEANS DR	87.50	87.50	9.00	9.00	57.00	57.00	0.00	0.00	0.00	0.00	0.00	0.00	20525
487283039	12949 ORLEANS DR	87.50	87.50	9.00	9.00	57.00	57.00	0.00	0.00	0.00	0.00	0.00	0.00	20525
487284001	12940 ORLEANS DR	87.50	87.50	9.00	9.00	57.00	57.00	0.00	0.00	0.00	0.00	0.00	0.00	20525
487284002	12930 ORLEANS DR	87.50	87.50	9.00	9.00	57.00	57.00	0.00	0.00	0.00	0.00	0.00	0.00	20525
487284003	12920 ORLEANS DR	87.50	87.50	9.00	9.00	57.00	57.00	0.00	0.00	0.00	0.00	0.00	0.00	20525
487284004	12910 ORLEANS DR	87.50	87.50	9.00	9.00	57.00	57.00	0.00	0.00	0.00	0.00	0.00	0.00	20525
487284005	12900 ORLEANS DR	87.50	87.50	9.00	9.00	57.00	57.00	0.00	0.00	0.00	0.00	0.00	0.00	20525
487284006	12890 ORLEANS DR	87.50	87.50	9.00	9.00	57.00	57.00	0.00	0.00	0.00	0.00	0.00	0.00	20525
487284007	12880 ORLEANS DR	87.50	87.50	9.00	9.00	57.00	57.00	0.00	0.00	0.00	0.00	0.00	0.00	20525
487284008	12870 ORLEANS DR	87.50	87.50	9.00	9.00	57.00	57.00	0.00	0.00	0.00	0.00	0.00	0.00	20525
487284009	12860 ORLEANS DR	87.50	87.50	9.00	9.00	57.00	57.00	0.00	0.00	0.00	0.00	0.00	0.00	20525
487284010	12850 ORLEANS DR	87.50	87.50	9.00	9.00	57.00	57.00	0.00	0.00	0.00	0.00	0.00	0.00	20525
487284011	12840 ORLEANS DR	87.50	87.50	9.00	9.00	57.00	57.00	0.00	0.00	0.00	0.00	0.00	0.00	20525
487284012	12830 ORLEANS DR	87.50	87.50	9.00	9.00	57.00	57.00	0.00	0.00	0.00	0.00	0.00	0.00	20525
487284013	12820 ORLEANS DR	87.50	87.50	9.00	9.00	57.00	57.00	0.00	0.00	0.00	0.00	0.00	0.00	20525
487284014	12810 ORLEANS DR	87.50	87.50	9.00	9.00	57.00	57.00	0.00	0.00	0.00	0.00	0.00	0.00	20525
487284015	12800 ORLEANS DR	87.50	87.50	9.00	9.00	57.00	57.00	0.00	0.00	0.00	0.00	0.00	0.00	20525
487290001	26295 FIR AVE	87.50	87.50	9.00	9.00	57.00	57.00	0.00	0.00	0.00	0.00	0.00	0.00	20525
487290002	26305 FIR AVE	87.50	87.50	9.00	9.00	57.00	57.00	0.00	0.00	0.00	0.00	0.00	0.00	20525
487290003	26315 FIR AVE	87.50	87.50	9.00	9.00	57.00	57.00	0.00	0.00	0.00	0.00	0.00	0.00	20525
487290004	26325 FIR AVE	87.50	87.50	9.00	9.00	57.00	57.00	0.00	0.00	0.00	0.00	0.00	0.00	20525
487290005	26335 FIR AVE	87.50	87.50	9.00	9.00	57.00	57.00	0.00	0.00	0.00	0.00	0.00	0.00	20525
487290006	26345 FIR AVE	87.50	87.50	9.00	9.00	57.00	57.00	0.00	0.00	0.00	0.00	0.00	0.00	20525
487290007	26340 LE MANS DR	87.50	87.50	9.00	9.00	57.00	57.00	0.00	0.00	0.00	0.00	0.00	0.00	20525
487290008	26330 LE MANS DR	87.50	87.50	9.00	9.00	57.00	57.00	0.00	0.00	0.00	0.00	0.00	0.00	20525
487290009	26320 LE MANS DR	87.50	87.50	9.00	9.00	57.00	57.00	0.00	0.00	0.00	0.00	0.00	0.00	20525
487290010	26310 LE MANS DR	87.50	87.50	9.00	9.00	57.00	57.00	0.00	0.00	0.00	0.00	0.00	0.00	20525
487290011	26300 LE MANS DR	87.50	87.50	9.00	9.00	57.00	57.00	0.00	0.00	0.00	0.00	0.00	0.00	20525
487290012	26290 LE MANS DR	87.50	87.50	9.00	9.00	57.00	57.00	0.00	0.00	0.00	0.00	0.00	0.00	20525
487291001	12809 FONTAINEBLEAU DR	87.50	87.50	9.00	9.00	57.00	57.00	0.00	0.00	0.00	0.00	0.00	0.00	20525
487291002	12819 FONTAINEBLEAU DR	87.50	87.50	9.00	9.00	57.00	57.00	0.00	0.00	0.00	0.00	0.00	0.00	20525
487291003	12829 FONTAINEBLEAU DR	87.50	87.50	9.00	9.00	57.00	57.00	0.00	0.00	0.00	0.00	0.00	0.00	20525
487291004	12839 FONTAINEBLEAU DR	87.50	87.50	9.00	9.00	57.00	57.00	0.00	0.00	0.00	0.00	0.00	0.00	20525
487291005	12849 FONTAINEBLEAU DR	87.50	87.50	9.00	9.00	57.00	57.00	0.00	0.00	0.00	0.00	0.00	0.00	20525

MORENO VALLEY COMMUNITY SERVICES DISTRICT
FISCAL YEAR 2015/16 MAXIMUM AND APPLIED PARCEL TAXES/CHARGES

ASSESSOR'S PARCEL NUMBER	SITUS ADDRESS	ZONE A		ZONE C		ZONE D		ZONE E		ZONE M		ZONE S		TRACT NUMBER
		MAXIMUM	APPLIED	MAXIMUM	APPLIED	MAXIMUM	APPLIED	MAXIMUM	APPLIED	MAXIMUM	APPLIED	MAXIMUM	APPLIED	
487291006	12859 FONTAINEBLEAU DR	87.50	87.50	9.00	9.00	57.00	57.00	0.00	0.00	0.00	0.00	0.00	0.00	20525
487291007	12869 FONTAINEBLEAU DR	87.50	87.50	9.00	9.00	57.00	57.00	0.00	0.00	0.00	0.00	0.00	0.00	20525
487291008	12879 FONTAINEBLEAU DR	87.50	87.50	9.00	9.00	57.00	57.00	0.00	0.00	0.00	0.00	0.00	0.00	20525
487291009	12889 FONTAINEBLEAU DR	87.50	87.50	9.00	9.00	57.00	57.00	0.00	0.00	0.00	0.00	0.00	0.00	20525
487291010	12899 FONTAINEBLEAU DR	87.50	87.50	9.00	9.00	57.00	57.00	0.00	0.00	0.00	0.00	0.00	0.00	20525
487291011	12909 FONTAINEBLEAU DR	87.50	87.50	9.00	9.00	57.00	57.00	0.00	0.00	0.00	0.00	0.00	0.00	20525
487291012	12919 FONTAINEBLEAU DR	87.50	87.50	9.00	9.00	57.00	57.00	0.00	0.00	0.00	0.00	0.00	0.00	20525
487291013	12929 FONTAINEBLEAU DR	87.50	87.50	9.00	9.00	57.00	57.00	0.00	0.00	0.00	0.00	0.00	0.00	20525
487291014	12939 FONTAINEBLEAU DR	87.50	87.50	9.00	9.00	57.00	57.00	0.00	0.00	0.00	0.00	0.00	0.00	20525
487291015	12949 FONTAINEBLEAU DR	87.50	87.50	9.00	9.00	57.00	57.00	0.00	0.00	0.00	0.00	0.00	0.00	20525
487291016	12959 FONTAINEBLEAU DR	87.50	87.50	9.00	9.00	57.00	57.00	0.00	0.00	0.00	0.00	0.00	0.00	20525
487292001	12950 FONTAINEBLEAU DR	87.50	87.50	9.00	9.00	57.00	57.00	0.00	0.00	0.00	0.00	0.00	0.00	20525
487292002	12940 FONTAINEBLEAU DR	87.50	87.50	9.00	9.00	57.00	57.00	0.00	0.00	0.00	0.00	0.00	0.00	20525
487292003	12930 FONTAINEBLEAU DR	87.50	87.50	9.00	9.00	57.00	57.00	0.00	0.00	0.00	0.00	0.00	0.00	20525
487292004	12920 FONTAINEBLEAU DR	87.50	87.50	9.00	9.00	57.00	57.00	0.00	0.00	0.00	0.00	0.00	0.00	20525
487292005	12910 FONTAINEBLEAU DR	87.50	87.50	9.00	9.00	57.00	57.00	0.00	0.00	0.00	0.00	0.00	0.00	20525
487292006	12900 FONTAINEBLEAU DR	87.50	87.50	9.00	9.00	57.00	57.00	0.00	0.00	0.00	0.00	0.00	0.00	20525
487292007	12890 FONTAINEBLEAU DR	87.50	87.50	9.00	9.00	57.00	57.00	0.00	0.00	0.00	0.00	0.00	0.00	20525
487292008	12880 FONTAINEBLEAU DR	87.50	87.50	9.00	9.00	57.00	57.00	0.00	0.00	0.00	0.00	0.00	0.00	20525
487292009	12870 FONTAINEBLEAU DR	87.50	87.50	9.00	9.00	57.00	57.00	0.00	0.00	0.00	0.00	0.00	0.00	20525
487292010	12860 FONTAINEBLEAU DR	87.50	87.50	9.00	9.00	57.00	57.00	0.00	0.00	0.00	0.00	0.00	0.00	20525
487292011	12850 FONTAINEBLEAU DR	87.50	87.50	9.00	9.00	57.00	57.00	0.00	0.00	0.00	0.00	0.00	0.00	20525
487292012	12840 FONTAINEBLEAU DR	87.50	87.50	9.00	9.00	57.00	57.00	0.00	0.00	0.00	0.00	0.00	0.00	20525
487292013	12830 FONTAINEBLEAU DR	87.50	87.50	9.00	9.00	57.00	57.00	0.00	0.00	0.00	0.00	0.00	0.00	20525
487292014	12820 FONTAINEBLEAU DR	87.50	87.50	9.00	9.00	57.00	57.00	0.00	0.00	0.00	0.00	0.00	0.00	20525
487292015	12810 FONTAINEBLEAU DR	87.50	87.50	9.00	9.00	57.00	57.00	0.00	0.00	0.00	0.00	0.00	0.00	20525
487292016	12809 BARBAZON DR	87.50	87.50	9.00	9.00	57.00	57.00	0.00	0.00	0.00	0.00	0.00	0.00	20525
487292017	12819 BARBAZON DR	87.50	87.50	9.00	9.00	57.00	57.00	0.00	0.00	0.00	0.00	0.00	0.00	20525
487292018	12829 BARBAZON DR	87.50	87.50	9.00	9.00	57.00	57.00	0.00	0.00	0.00	0.00	0.00	0.00	20525
487292019	12839 BARBAZON DR	87.50	87.50	9.00	9.00	57.00	57.00	0.00	0.00	0.00	0.00	0.00	0.00	20525
487292020	12849 BARBAZON DR	87.50	87.50	9.00	9.00	57.00	57.00	0.00	0.00	0.00	0.00	0.00	0.00	20525
487292021	12859 BARBAZON DR	87.50	87.50	9.00	9.00	57.00	57.00	0.00	0.00	0.00	0.00	0.00	0.00	20525
487292022	12869 BARBAZON DR	87.50	87.50	9.00	9.00	57.00	57.00	0.00	0.00	0.00	0.00	0.00	0.00	20525
487292023	12879 BARBAZON DR	87.50	87.50	9.00	9.00	57.00	57.00	0.00	0.00	0.00	0.00	0.00	0.00	20525
487292024	12889 BARBAZON DR	87.50	87.50	9.00	9.00	57.00	57.00	0.00	0.00	0.00	0.00	0.00	0.00	20525
487292025	12899 BARBAZON DR	87.50	87.50	9.00	9.00	57.00	57.00	0.00	0.00	0.00	0.00	0.00	0.00	20525
487292026	12909 BARBAZON DR	87.50	87.50	9.00	9.00	57.00	57.00	0.00	0.00	0.00	0.00	0.00	0.00	20525

MORENO VALLEY COMMUNITY SERVICES DISTRICT
FISCAL YEAR 2015/16 MAXIMUM AND APPLIED PARCEL TAXES/CHARGES

ASSESSOR'S PARCEL NUMBER	SITUS ADDRESS	ZONE A		ZONE C		ZONE D		ZONE E		ZONE M		ZONE S		TRACT NUMBER
		MAXIMUM	APPLIED	MAXIMUM	APPLIED	MAXIMUM	APPLIED	MAXIMUM	APPLIED	MAXIMUM	APPLIED	MAXIMUM	APPLIED	
487292027	12919 BARBAZON DR	87.50	87.50	9.00	9.00	57.00	57.00	0.00	0.00	0.00	0.00	0.00	0.00	20525
487292028	12929 BARBAZON DR	87.50	87.50	9.00	9.00	57.00	57.00	0.00	0.00	0.00	0.00	0.00	0.00	20525
487292029	12939 BARBAZON DR	87.50	87.50	9.00	9.00	57.00	57.00	0.00	0.00	0.00	0.00	0.00	0.00	20525
487292030	12949 BARBAZON DR	87.50	87.50	9.00	9.00	57.00	57.00	0.00	0.00	0.00	0.00	0.00	0.00	20525
487293001	26235 PERRIER DR	87.50	87.50	9.00	9.00	57.00	57.00	0.00	0.00	0.00	0.00	0.00	0.00	20525
487293002	26245 PERRIER DR	87.50	87.50	9.00	9.00	57.00	57.00	0.00	0.00	0.00	0.00	0.00	0.00	20525
487293003	26255 PERRIER DR	87.50	87.50	9.00	9.00	57.00	57.00	0.00	0.00	0.00	0.00	0.00	0.00	20525
487293004	26265 PERRIER DR	87.50	87.50	9.00	9.00	57.00	57.00	0.00	0.00	0.00	0.00	0.00	0.00	20525
487293005	26275 PERRIER DR	87.50	87.50	9.00	9.00	57.00	57.00	0.00	0.00	0.00	0.00	0.00	0.00	20525
487293006	26285 PERRIER DR	87.50	87.50	9.00	9.00	57.00	57.00	0.00	0.00	0.00	0.00	0.00	0.00	20525
487293007	26295 PERRIER DR	87.50	87.50	9.00	9.00	57.00	57.00	0.00	0.00	0.00	0.00	0.00	0.00	20525
487294001	12980 BARBAZON DR	87.50	87.50	9.00	9.00	57.00	57.00	0.00	0.00	0.00	0.00	0.00	0.00	20525
487294002	12970 BARBAZON DR	87.50	87.50	9.00	9.00	57.00	57.00	0.00	0.00	0.00	0.00	0.00	0.00	20525
487294003	12950 BARBAZON DR	87.50	87.50	9.00	9.00	57.00	57.00	0.00	0.00	0.00	0.00	0.00	0.00	20525
487294004	12940 BARBAZON DR	87.50	87.50	9.00	9.00	57.00	57.00	0.00	0.00	0.00	0.00	0.00	0.00	20525
487294005	12930 BARBAZON DR	87.50	87.50	9.00	9.00	57.00	57.00	0.00	0.00	0.00	0.00	0.00	0.00	20525
487294006	12920 BARBAZON DR	87.50	87.50	9.00	9.00	57.00	57.00	0.00	0.00	0.00	0.00	0.00	0.00	20525
487294007	12910 BARBAZON DR	87.50	87.50	9.00	9.00	57.00	57.00	0.00	0.00	0.00	0.00	0.00	0.00	20525
487294008	12903 BORDEAUX CT	87.50	87.50	9.00	9.00	57.00	57.00	0.00	0.00	0.00	0.00	0.00	0.00	20525
487294009	12913 BORDEAUX CT	87.50	87.50	9.00	9.00	57.00	57.00	0.00	0.00	0.00	0.00	0.00	0.00	20525
487294010	12923 BORDEAUX CT	87.50	87.50	9.00	9.00	57.00	57.00	0.00	0.00	0.00	0.00	0.00	0.00	20525
487294011	12933 BORDEAUX CT	87.50	87.50	9.00	9.00	57.00	57.00	0.00	0.00	0.00	0.00	0.00	0.00	20525
487294012	12943 BORDEAUX CT	87.50	87.50	9.00	9.00	57.00	57.00	0.00	0.00	0.00	0.00	0.00	0.00	20525
487294013	12953 BORDEAUX CT	87.50	87.50	9.00	9.00	57.00	57.00	0.00	0.00	0.00	0.00	0.00	0.00	20525
487294014	12963 BORDEAUX CT	87.50	87.50	9.00	9.00	57.00	57.00	0.00	0.00	0.00	0.00	0.00	0.00	20525
487294015	12973 BORDEAUX CT	87.50	87.50	9.00	9.00	57.00	57.00	0.00	0.00	0.00	0.00	0.00	0.00	20525
487294016	12974 BORDEAUX CT	87.50	87.50	9.00	9.00	57.00	57.00	0.00	0.00	0.00	0.00	0.00	0.00	20525
487294017	12964 BORDEAUX CT	87.50	87.50	9.00	9.00	57.00	57.00	0.00	0.00	0.00	0.00	0.00	0.00	20525
487294018	12954 BORDEAUX CT	87.50	87.50	9.00	9.00	57.00	57.00	0.00	0.00	0.00	0.00	0.00	0.00	20525
487294019	12944 BORDEAUX CT	87.50	87.50	9.00	9.00	57.00	57.00	0.00	0.00	0.00	0.00	0.00	0.00	20525
487294020	12934 BORDEAUX CT	87.50	87.50	9.00	9.00	57.00	57.00	0.00	0.00	0.00	0.00	0.00	0.00	20525
487294021	12924 BORDEAUX CT	87.50	87.50	9.00	9.00	57.00	57.00	0.00	0.00	0.00	0.00	0.00	0.00	20525
487294022	12914 BORDEAUX CT	87.50	87.50	9.00	9.00	57.00	57.00	0.00	0.00	0.00	0.00	0.00	0.00	20525
487294023	12904 BORDEAUX CT	87.50	87.50	9.00	9.00	57.00	57.00	0.00	0.00	0.00	0.00	0.00	0.00	20525
487294024	12894 BORDEAUX CT	87.50	87.50	9.00	9.00	57.00	57.00	0.00	0.00	0.00	0.00	0.00	0.00	20525
487294025	12884 BORDEAUX CT	87.50	87.50	9.00	9.00	57.00	57.00	0.00	0.00	0.00	0.00	0.00	0.00	20525
487294026	12880 BARBAZON DR	87.50	87.50	9.00	9.00	57.00	57.00	0.00	0.00	0.00	0.00	0.00	0.00	20525

MORENO VALLEY COMMUNITY SERVICES DISTRICT
FISCAL YEAR 2015/16 MAXIMUM AND APPLIED PARCEL TAXES/CHARGES

ASSESSOR'S PARCEL NUMBER	SITUS ADDRESS	ZONE A		ZONE C		ZONE D		ZONE E		ZONE M		ZONE S		TRACT NUMBER
		MAXIMUM	APPLIED	MAXIMUM	APPLIED	MAXIMUM	APPLIED	MAXIMUM	APPLIED	MAXIMUM	APPLIED	MAXIMUM	APPLIED	
487294027	12870 BARBAZON DR	87.50	87.50	9.00	9.00	57.00	57.00	0.00	0.00	0.00	0.00	0.00	0.00	20525
487294028	12860 BARBAZON DR	87.50	87.50	9.00	9.00	57.00	57.00	0.00	0.00	0.00	0.00	0.00	0.00	20525
487294029	12850 BARBAZON DR	87.50	87.50	9.00	9.00	57.00	57.00	0.00	0.00	0.00	0.00	0.00	0.00	20525
487294030	12840 BARBAZON DR	87.50	87.50	9.00	9.00	57.00	57.00	0.00	0.00	0.00	0.00	0.00	0.00	20525
487294031	12830 BARBAZON DR	87.50	87.50	9.00	9.00	57.00	57.00	0.00	0.00	0.00	0.00	0.00	0.00	20525
487294032	12820 BARBAZON DR	87.50	87.50	9.00	9.00	57.00	57.00	0.00	0.00	0.00	0.00	0.00	0.00	20525
487294033	12810 BARBAZON DR	87.50	87.50	9.00	9.00	57.00	57.00	0.00	0.00	0.00	0.00	0.00	0.00	20525
487294034	12800 BARBAZON DR	87.50	87.50	9.00	9.00	57.00	57.00	0.00	0.00	0.00	0.00	0.00	0.00	20525
487294035	12790 BARBAZON DR	87.50	87.50	9.00	9.00	57.00	57.00	0.00	0.00	0.00	0.00	0.00	0.00	20525
487294036	12780 BARBAZON DR	87.50	87.50	9.00	9.00	57.00	57.00	0.00	0.00	0.00	0.00	0.00	0.00	20525
487294037	12770 BARBAZON DR	87.50	87.50	9.00	9.00	57.00	57.00	0.00	0.00	0.00	0.00	0.00	0.00	20525
487294038	12760 BARBAZON DR	87.50	87.50	9.00	9.00	57.00	57.00	0.00	0.00	0.00	0.00	0.00	0.00	20525
487294039	12750 BARBAZON DR	87.50	87.50	9.00	9.00	57.00	57.00	0.00	0.00	0.00	0.00	0.00	0.00	20525
487300001	26440 MAPLERIDGE WAY	87.50	87.50	9.00	9.00	289.22	287.12	0.00	0.00	0.00	0.00	0.00	0.00	22277
487300002	26450 MAPLERIDGE WAY	87.50	87.50	9.00	9.00	289.22	287.12	0.00	0.00	0.00	0.00	0.00	0.00	22277
487300003	26460 MAPLERIDGE WAY	87.50	87.50	9.00	9.00	289.22	287.12	0.00	0.00	0.00	0.00	0.00	0.00	22277
487300004	26470 MAPLERIDGE WAY	87.50	87.50	9.00	9.00	289.22	287.12	0.00	0.00	0.00	0.00	0.00	0.00	22277
487300005	26480 MAPLERIDGE WAY	87.50	87.50	9.00	9.00	289.22	287.12	0.00	0.00	0.00	0.00	0.00	0.00	22277
487300006	26490 MAPLERIDGE WAY	87.50	87.50	9.00	9.00	289.22	287.12	0.00	0.00	0.00	0.00	0.00	0.00	22277
487300007	26500 MAPLERIDGE WAY	87.50	87.50	9.00	9.00	289.22	287.12	0.00	0.00	0.00	0.00	0.00	0.00	22277
487301001	12755 ELMHURST DR	87.50	87.50	9.00	9.00	289.22	287.12	0.00	0.00	0.00	0.00	0.00	0.00	22277
487301002	12745 ELMHURST DR	87.50	87.50	9.00	9.00	289.22	287.12	0.00	0.00	0.00	0.00	0.00	0.00	22277
487301003	12735 ELMHURST DR	87.50	87.50	9.00	9.00	289.22	287.12	0.00	0.00	0.00	0.00	0.00	0.00	22277
487301004	12725 ELMHURST DR	87.50	87.50	9.00	9.00	289.22	287.12	0.00	0.00	0.00	0.00	0.00	0.00	22277
487301005	12715 ELMHURST DR	87.50	87.50	9.00	9.00	289.22	287.12	0.00	0.00	0.00	0.00	0.00	0.00	22277
487301006	12705 ELMHURST DR	87.50	87.50	9.00	9.00	289.22	287.12	0.00	0.00	0.00	0.00	0.00	0.00	22277
487301007	12695 ELMHURST DR	87.50	87.50	9.00	9.00	289.22	287.12	0.00	0.00	0.00	0.00	0.00	0.00	22277
487301008	12685 ELMHURST DR	87.50	87.50	9.00	9.00	289.22	287.12	0.00	0.00	0.00	0.00	0.00	0.00	22277
487301009	12675 ELMHURST DR	87.50	87.50	9.00	9.00	289.22	287.12	0.00	0.00	0.00	0.00	0.00	0.00	22277
487301010	12665 ELMHURST DR	87.50	87.50	9.00	9.00	289.22	287.12	0.00	0.00	0.00	0.00	0.00	0.00	22277
487302001	26495 MAPLERIDGE WAY	87.50	87.50	9.00	9.00	289.22	287.12	0.00	0.00	0.00	0.00	0.00	0.00	22277
487302002	26485 MAPLERIDGE WAY	87.50	87.50	9.00	9.00	289.22	287.12	0.00	0.00	0.00	0.00	0.00	0.00	22277
487302003	26475 MAPLERIDGE WAY	87.50	87.50	9.00	9.00	289.22	287.12	0.00	0.00	0.00	0.00	0.00	0.00	22277
487302004	26465 MAPLERIDGE WAY	87.50	87.50	9.00	9.00	289.22	287.12	0.00	0.00	0.00	0.00	0.00	0.00	22277
487302005	26455 MAPLERIDGE WAY	87.50	87.50	9.00	9.00	289.22	287.12	0.00	0.00	0.00	0.00	0.00	0.00	22277
487302006	26445 MAPLERIDGE WAY	87.50	87.50	9.00	9.00	289.22	287.12	0.00	0.00	0.00	0.00	0.00	0.00	22277
487302007	26435 MAPLERIDGE WAY	87.50	87.50	9.00	9.00	289.22	287.12	0.00	0.00	0.00	0.00	0.00	0.00	22277

MORENO VALLEY COMMUNITY SERVICES DISTRICT
FISCAL YEAR 2015/16 MAXIMUM AND APPLIED PARCEL TAXES/CHARGES

ASSESSOR'S PARCEL NUMBER	SITUS ADDRESS	ZONE A		ZONE C		ZONE D		ZONE E		ZONE M		ZONE S		TRACT NUMBER
		MAXIMUM	APPLIED	MAXIMUM	APPLIED	MAXIMUM	APPLIED	MAXIMUM	APPLIED	MAXIMUM	APPLIED	MAXIMUM	APPLIED	
487302008	26440 HAZELCREST CT	87.50	87.50	9.00	9.00	289.22	287.12	0.00	0.00	0.00	0.00	0.00	0.00	22277
487302009	26450 HAZELCREST CT	87.50	87.50	9.00	9.00	289.22	287.12	0.00	0.00	0.00	0.00	0.00	0.00	22277
487302010	26460 HAZELCREST CT	87.50	87.50	9.00	9.00	289.22	287.12	0.00	0.00	0.00	0.00	0.00	0.00	22277
487302011	26470 HAZELCREST CT	87.50	87.50	9.00	9.00	289.22	287.12	0.00	0.00	0.00	0.00	0.00	0.00	22277
487302012	26480 HAZELCREST CT	87.50	87.50	9.00	9.00	289.22	287.12	0.00	0.00	0.00	0.00	0.00	0.00	22277
487302013	26490 HAZELCREST CT	87.50	87.50	9.00	9.00	289.22	287.12	0.00	0.00	0.00	0.00	0.00	0.00	22277
487302014	26500 HAZELCREST CT	87.50	87.50	9.00	9.00	289.22	287.12	0.00	0.00	0.00	0.00	0.00	0.00	22277
487302015	26495 HAZELCREST CT	87.50	87.50	9.00	9.00	289.22	287.12	0.00	0.00	0.00	0.00	0.00	0.00	22277
487302016	26485 HAZELCREST CT	87.50	87.50	9.00	9.00	289.22	287.12	0.00	0.00	0.00	0.00	0.00	0.00	22277
487302017	26475 HAZELCREST CT	87.50	87.50	9.00	9.00	289.22	287.12	0.00	0.00	0.00	0.00	0.00	0.00	22277
487302018	26465 HAZELCREST CT	87.50	87.50	9.00	9.00	289.22	287.12	0.00	0.00	0.00	0.00	0.00	0.00	22277
487302019	26455 HAZELCREST CT	87.50	87.50	9.00	9.00	289.22	287.12	0.00	0.00	0.00	0.00	0.00	0.00	22277
487302020	26445 HAZELCREST CT	87.50	87.50	9.00	9.00	289.22	287.12	0.00	0.00	0.00	0.00	0.00	0.00	22277
487302021	26435 HAZELCREST CT	87.50	87.50	9.00	9.00	289.22	287.12	0.00	0.00	0.00	0.00	0.00	0.00	22277
487303001	26500 COCONUT LN	87.50	87.50	9.00	9.00	213.24	213.24	0.00	0.00	0.00	0.00	0.00	0.00	22276
487303002	26490 COCONUT LN	87.50	87.50	9.00	9.00	213.24	213.24	0.00	0.00	0.00	0.00	0.00	0.00	22276
487303003	26480 COCONUT LN	87.50	87.50	9.00	9.00	213.24	213.24	0.00	0.00	0.00	0.00	0.00	0.00	22276
487303004	26470 COCONUT LN	87.50	87.50	9.00	9.00	213.24	213.24	0.00	0.00	0.00	0.00	0.00	0.00	22276
487303005	26460 COCONUT LN	87.50	87.50	9.00	9.00	213.24	213.24	0.00	0.00	0.00	0.00	0.00	0.00	22276
487303006	26450 COCONUT LN	87.50	87.50	9.00	9.00	213.24	213.24	0.00	0.00	0.00	0.00	0.00	0.00	22276
487303007	26440 COCONUT LN	87.50	87.50	9.00	9.00	213.24	213.24	0.00	0.00	0.00	0.00	0.00	0.00	22276
487303008	26435 WILLOWDALE CT	87.50	87.50	9.00	9.00	213.24	213.24	0.00	0.00	0.00	0.00	0.00	0.00	22276
487303009	26445 WILLOWDALE CT	87.50	87.50	9.00	9.00	213.24	213.24	0.00	0.00	0.00	0.00	0.00	0.00	22276
487303010	26455 WILLOWDALE CT	87.50	87.50	9.00	9.00	213.24	213.24	0.00	0.00	0.00	0.00	0.00	0.00	22276
487303011	26465 WILLOWDALE CT	87.50	87.50	9.00	9.00	213.24	213.24	0.00	0.00	0.00	0.00	0.00	0.00	22276
487303012	26475 WILLOWDALE CT	87.50	87.50	9.00	9.00	213.24	213.24	0.00	0.00	0.00	0.00	0.00	0.00	22276
487303013	26485 WILLOWDALE CT	87.50	87.50	9.00	9.00	213.24	213.24	0.00	0.00	0.00	0.00	0.00	0.00	22276
487303014	26495 WILLOWDALE CT	87.50	87.50	9.00	9.00	213.24	213.24	0.00	0.00	0.00	0.00	0.00	0.00	22276
487303015	26500 WILLOWDALE CT	87.50	87.50	9.00	9.00	213.24	213.24	0.00	0.00	0.00	0.00	0.00	0.00	22276
487303016	26490 WILLOWDALE CT	87.50	87.50	9.00	9.00	213.24	213.24	0.00	0.00	0.00	0.00	0.00	0.00	22276
487303017	26480 WILLOWDALE CT	87.50	87.50	9.00	9.00	213.24	213.24	0.00	0.00	0.00	0.00	0.00	0.00	22276
487303018	26470 WILLOWDALE CT	87.50	87.50	9.00	9.00	213.24	213.24	0.00	0.00	0.00	0.00	0.00	0.00	22276
487303019	26460 WILLOWDALE CT	87.50	87.50	9.00	9.00	213.24	213.24	0.00	0.00	0.00	0.00	0.00	0.00	22276
487303020	26450 WILLOWDALE CT	87.50	87.50	9.00	9.00	213.24	213.24	0.00	0.00	0.00	0.00	0.00	0.00	22276
487303021	26440 WILLOWDALE CT	87.50	87.50	9.00	9.00	213.24	213.24	0.00	0.00	0.00	0.00	0.00	0.00	22276
487304001	12765 ELMHURST DR	87.50	87.50	9.00	9.00	213.24	213.24	0.00	0.00	0.00	0.00	0.00	0.00	22276
487304002	12775 ELMHURST DR	87.50	87.50	9.00	9.00	213.24	213.24	0.00	0.00	0.00	0.00	0.00	0.00	22276

MORENO VALLEY COMMUNITY SERVICES DISTRICT
FISCAL YEAR 2015/16 MAXIMUM AND APPLIED PARCEL TAXES/CHARGES

ASSESSOR'S PARCEL NUMBER	SITUS ADDRESS	ZONE A		ZONE C		ZONE D		ZONE E		ZONE M		ZONE S		TRACT NUMBER
		MAXIMUM	APPLIED	MAXIMUM	APPLIED	MAXIMUM	APPLIED	MAXIMUM	APPLIED	MAXIMUM	APPLIED	MAXIMUM	APPLIED	
487304003	12785 ELMHURST DR	87.50	87.50	9.00	9.00	213.24	213.24	0.00	0.00	0.00	0.00	0.00	0.00	22276
487304004	12795 ELMHURST DR	87.50	87.50	9.00	9.00	213.24	213.24	0.00	0.00	0.00	0.00	0.00	0.00	22276
487304005	12805 ELMHURST DR	87.50	87.50	9.00	9.00	213.24	213.24	0.00	0.00	0.00	0.00	0.00	0.00	22276
487304006	12815 ELMHURST DR	87.50	87.50	9.00	9.00	213.24	213.24	0.00	0.00	0.00	0.00	0.00	0.00	22276
487304007	12825 ELMHURST DR	87.50	87.50	9.00	9.00	213.24	213.24	0.00	0.00	0.00	0.00	0.00	0.00	22276
487304008	12835 ELMHURST DR	87.50	87.50	9.00	9.00	213.24	213.24	0.00	0.00	0.00	0.00	0.00	0.00	22276
487304009	12845 ELMHURST DR	87.50	87.50	9.00	9.00	213.24	213.24	0.00	0.00	0.00	0.00	0.00	0.00	22276
487304010	26425 COCONUT LN	87.50	87.50	9.00	9.00	213.24	213.24	0.00	0.00	0.00	0.00	0.00	0.00	22276
487304011	26435 COCONUT LN	87.50	87.50	9.00	9.00	213.24	213.24	0.00	0.00	0.00	0.00	0.00	0.00	22276
487304012	26445 COCONUT LN	87.50	87.50	9.00	9.00	213.24	213.24	0.00	0.00	0.00	0.00	0.00	0.00	22276
487304013	26455 COCONUT LN	87.50	87.50	9.00	9.00	213.24	213.24	0.00	0.00	0.00	0.00	0.00	0.00	22276
487304014	26465 COCONUT LN	87.50	87.50	9.00	9.00	213.24	213.24	0.00	0.00	0.00	0.00	0.00	0.00	22276
487304015	26475 COCONUT LN	87.50	87.50	9.00	9.00	213.24	213.24	0.00	0.00	0.00	0.00	0.00	0.00	22276
487304016	26485 COCONUT LN	87.50	87.50	9.00	9.00	213.24	213.24	0.00	0.00	0.00	0.00	0.00	0.00	22276
487304017	26495 COCONUT LN	87.50	87.50	9.00	9.00	213.24	213.24	0.00	0.00	0.00	0.00	0.00	0.00	22276
487310001	12973 GOLDEN LANTERN DR	87.50	87.50	9.00	9.00	497.47	488.30	0.00	0.00	0.00	0.00	0.00	0.00	31591
487310002	12957 GOLDEN LANTERN DR	87.50	87.50	9.00	9.00	497.47	488.30	0.00	0.00	0.00	0.00	0.00	0.00	31591
487310003	12941 GOLDEN LANTERN DR	87.50	87.50	9.00	9.00	497.47	488.30	0.00	0.00	0.00	0.00	0.00	0.00	31591
487310004	12925 GOLDEN LANTERN DR	87.50	87.50	9.00	9.00	497.47	488.30	0.00	0.00	0.00	0.00	0.00	0.00	31591
487310005	12909 GOLDEN LANTERN DR	87.50	87.50	9.00	9.00	497.47	488.30	0.00	0.00	0.00	0.00	0.00	0.00	31591
487310006	12893 GOLDEN LANTERN DR	87.50	87.50	9.00	9.00	497.47	488.30	0.00	0.00	0.00	0.00	0.00	0.00	31591
487310007	12877 GOLDEN LANTERN DR	87.50	87.50	9.00	9.00	497.47	488.30	0.00	0.00	0.00	0.00	0.00	0.00	31591
487310008	12861 GOLDEN LANTERN DR	87.50	87.50	9.00	9.00	497.47	488.30	0.00	0.00	0.00	0.00	0.00	0.00	31591
487310009	26422 ALDERTREE CT	87.50	87.50	9.00	9.00	497.47	488.30	0.00	0.00	0.00	0.00	0.00	0.00	31591
487310010	26434 ALDERTREE CT	87.50	87.50	9.00	9.00	497.47	488.30	0.00	0.00	0.00	0.00	0.00	0.00	31591
487310011	26446 ALDERTREE CT	87.50	87.50	9.00	9.00	497.47	488.30	0.00	0.00	0.00	0.00	0.00	0.00	31591
487310012	26458 ALDERTREE CT	87.50	87.50	9.00	9.00	497.47	488.30	0.00	0.00	0.00	0.00	0.00	0.00	31591
487310013	26470 ALDERTREE CT	87.50	87.50	9.00	9.00	497.47	488.30	0.00	0.00	0.00	0.00	0.00	0.00	31591
487310014	26482 ALDERTREE CT	87.50	87.50	9.00	9.00	497.47	488.30	0.00	0.00	0.00	0.00	0.00	0.00	31591
487310015	26494 ALDERTREE CT	87.50	87.50	9.00	9.00	497.47	488.30	0.00	0.00	0.00	0.00	0.00	0.00	31591
487310016	26493 ALDERTREE CT	87.50	87.50	9.00	9.00	497.47	488.30	0.00	0.00	0.00	0.00	0.00	0.00	31591
487310017	26481 ALDERTREE CT	87.50	87.50	9.00	9.00	497.47	488.30	0.00	0.00	0.00	0.00	0.00	0.00	31591
487310018	26469 ALDERTREE CT	87.50	87.50	9.00	9.00	497.47	488.30	0.00	0.00	0.00	0.00	0.00	0.00	31591
487310019	26457 ALDERTREE CT	87.50	87.50	9.00	9.00	497.47	488.30	0.00	0.00	0.00	0.00	0.00	0.00	31591
487310020	26445 ALDERTREE CT	87.50	87.50	9.00	9.00	497.47	488.30	0.00	0.00	0.00	0.00	0.00	0.00	31591
487310021	26433 ALDERTREE CT	87.50	87.50	9.00	9.00	497.47	488.30	0.00	0.00	0.00	0.00	0.00	0.00	31591
487310022	26432 SAND PALM CT	87.50	87.50	9.00	9.00	497.47	488.30	0.00	0.00	0.00	0.00	0.00	0.00	31591

MORENO VALLEY COMMUNITY SERVICES DISTRICT
FISCAL YEAR 2015/16 MAXIMUM AND APPLIED PARCEL TAXES/CHARGES

ASSESSOR'S PARCEL NUMBER	SITUS ADDRESS	ZONE A		ZONE C		ZONE D		ZONE E		ZONE M		ZONE S		TRACT NUMBER
		MAXIMUM	APPLIED	MAXIMUM	APPLIED	MAXIMUM	APPLIED	MAXIMUM	APPLIED	MAXIMUM	APPLIED	MAXIMUM	APPLIED	
487310023	26444 SAND PALM CT	87.50	87.50	9.00	9.00	497.47	488.30	0.00	0.00	0.00	0.00	0.00	0.00	31591
487310024	26456 SAND PALM CT	87.50	87.50	9.00	9.00	497.47	488.30	0.00	0.00	0.00	0.00	0.00	0.00	31591
487310025	26468 SAND PALM CT	87.50	87.50	9.00	9.00	497.47	488.30	0.00	0.00	0.00	0.00	0.00	0.00	31591
487310026	26480 SAND PALM CT	87.50	87.50	9.00	9.00	497.47	488.30	0.00	0.00	0.00	0.00	0.00	0.00	31591
487310027	26492 SAND PALM CT	87.50	87.50	9.00	9.00	497.47	488.30	0.00	0.00	0.00	0.00	0.00	0.00	31591
487310028	26491 SAND PALM CT	87.50	87.50	9.00	9.00	497.47	488.30	0.00	0.00	0.00	0.00	0.00	0.00	31591
487310029	26479 SAND PALM CT	87.50	87.50	9.00	9.00	497.47	488.30	0.00	0.00	0.00	0.00	0.00	0.00	31591
487310030	26467 SAND PALM CT	87.50	87.50	9.00	9.00	497.47	488.30	0.00	0.00	0.00	0.00	0.00	0.00	31591
487310031	26455 SAND PALM CT	87.50	87.50	9.00	9.00	497.47	488.30	0.00	0.00	0.00	0.00	0.00	0.00	31591
487310032	26443 SAND PALM CT	87.50	87.50	9.00	9.00	497.47	488.30	0.00	0.00	0.00	0.00	0.00	0.00	31591
487310033	26431 SAND PALM CT	87.50	87.50	9.00	9.00	497.47	488.30	0.00	0.00	0.00	0.00	0.00	0.00	31591
487320001		87.50	87.50	9.00	9.00	0.00	0.00	0.00	0.00	0.00	0.00	0.00	0.00	27251
487320002		87.50	87.50	9.00	9.00	0.00	0.00	0.00	0.00	0.00	0.00	0.00	0.00	27251
487320003		87.50	87.50	9.00	9.00	0.00	0.00	0.00	0.00	0.00	0.00	0.00	0.00	27251
487320004		87.50	87.50	9.00	9.00	0.00	0.00	0.00	0.00	0.00	0.00	0.00	0.00	27251
487320005		87.50	87.50	9.00	9.00	0.00	0.00	0.00	0.00	0.00	0.00	0.00	0.00	27251
487320006		87.50	87.50	9.00	9.00	0.00	0.00	0.00	0.00	0.00	0.00	0.00	0.00	27251
487320007		87.50	87.50	9.00	9.00	0.00	0.00	0.00	0.00	0.00	0.00	0.00	0.00	27251
487320008		87.50	87.50	9.00	9.00	0.00	0.00	0.00	0.00	0.00	0.00	0.00	0.00	27251
487320009		87.50	87.50	9.00	9.00	0.00	0.00	0.00	0.00	0.00	0.00	0.00	0.00	27251
487320010		87.50	87.50	9.00	9.00	0.00	0.00	0.00	0.00	0.00	0.00	0.00	0.00	27251
487320011		87.50	87.50	9.00	9.00	0.00	0.00	0.00	0.00	0.00	0.00	0.00	0.00	27251
487320012		87.50	87.50	9.00	9.00	0.00	0.00	0.00	0.00	0.00	0.00	0.00	0.00	27251
487320013		87.50	87.50	9.00	9.00	0.00	0.00	0.00	0.00	0.00	0.00	0.00	0.00	27251
487320014		87.50	87.50	9.00	9.00	0.00	0.00	0.00	0.00	0.00	0.00	0.00	0.00	27251
487321001		87.50	87.50	9.00	9.00	0.00	0.00	0.00	0.00	0.00	0.00	0.00	0.00	27251
487321002		87.50	87.50	9.00	9.00	0.00	0.00	0.00	0.00	0.00	0.00	0.00	0.00	27251
487321003		87.50	87.50	9.00	9.00	0.00	0.00	0.00	0.00	0.00	0.00	0.00	0.00	27251
487321004		87.50	87.50	9.00	9.00	0.00	0.00	0.00	0.00	0.00	0.00	0.00	0.00	27251
487321005		87.50	87.50	9.00	9.00	0.00	0.00	0.00	0.00	0.00	0.00	0.00	0.00	27251
487321006		87.50	87.50	9.00	9.00	0.00	0.00	0.00	0.00	0.00	0.00	0.00	0.00	27251
487321007		87.50	87.50	9.00	9.00	0.00	0.00	0.00	0.00	0.00	0.00	0.00	0.00	27251
487321008		87.50	87.50	9.00	9.00	0.00	0.00	0.00	0.00	0.00	0.00	0.00	0.00	27251
487321009		87.50	87.50	9.00	9.00	0.00	0.00	0.00	0.00	0.00	0.00	0.00	0.00	27251
487321010		87.50	87.50	9.00	9.00	0.00	0.00	0.00	0.00	0.00	0.00	0.00	0.00	27251
487321011		87.50	87.50	9.00	9.00	0.00	0.00	0.00	0.00	0.00	0.00	0.00	0.00	27251
487321012		87.50	87.50	9.00	9.00	0.00	0.00	0.00	0.00	0.00	0.00	0.00	0.00	27251

MORENO VALLEY COMMUNITY SERVICES DISTRICT
FISCAL YEAR 2015/16 MAXIMUM AND APPLIED PARCEL TAXES/CHARGES

ASSESSOR'S PARCEL NUMBER	SITUS ADDRESS	ZONE A		ZONE C		ZONE D		ZONE E		ZONE M		ZONE S		TRACT NUMBER
		MAXIMUM	APPLIED	MAXIMUM	APPLIED	MAXIMUM	APPLIED	MAXIMUM	APPLIED	MAXIMUM	APPLIED	MAXIMUM	APPLIED	
487321013		87.50	87.50	9.00	9.00	0.00	0.00	0.00	0.00	0.00	0.00	0.00	0.00	27251
487321014		87.50	87.50	9.00	9.00	0.00	0.00	0.00	0.00	0.00	0.00	0.00	0.00	27251
487321015		87.50	87.50	9.00	9.00	0.00	0.00	0.00	0.00	0.00	0.00	0.00	0.00	27251
487321016		87.50	87.50	9.00	9.00	0.00	0.00	0.00	0.00	0.00	0.00	0.00	0.00	27251
487321017		87.50	87.50	9.00	9.00	0.00	0.00	0.00	0.00	0.00	0.00	0.00	0.00	27251
487321018		87.50	87.50	9.00	9.00	0.00	0.00	0.00	0.00	0.00	0.00	0.00	0.00	27251
487321019		87.50	87.50	9.00	9.00	0.00	0.00	0.00	0.00	0.00	0.00	0.00	0.00	27251
487321020		87.50	87.50	9.00	9.00	0.00	0.00	0.00	0.00	0.00	0.00	0.00	0.00	27251
487321021		87.50	87.50	9.00	9.00	0.00	0.00	0.00	0.00	0.00	0.00	0.00	0.00	27251
487321022		87.50	87.50	9.00	9.00	0.00	0.00	0.00	0.00	0.00	0.00	0.00	0.00	27251
487321023		87.50	87.50	9.00	9.00	0.00	0.00	0.00	0.00	0.00	0.00	0.00	0.00	27251
487321024		87.50	87.50	9.00	9.00	0.00	0.00	0.00	0.00	0.00	0.00	0.00	0.00	27251
487321025		87.50	87.50	9.00	9.00	0.00	0.00	0.00	0.00	0.00	0.00	0.00	0.00	27251
487321026		87.50	87.50	9.00	9.00	0.00	0.00	0.00	0.00	0.00	0.00	0.00	0.00	27251
487321027		87.50	87.50	9.00	9.00	0.00	0.00	0.00	0.00	0.00	0.00	0.00	0.00	27251
487321028		87.50	87.50	9.00	9.00	0.00	0.00	0.00	0.00	0.00	0.00	0.00	0.00	27251
487321029		87.50	87.50	9.00	9.00	0.00	0.00	0.00	0.00	0.00	0.00	0.00	0.00	27251
487321030		87.50	87.50	9.00	9.00	0.00	0.00	0.00	0.00	0.00	0.00	0.00	0.00	27251
487321031		87.50	87.50	9.00	9.00	0.00	0.00	0.00	0.00	0.00	0.00	0.00	0.00	27251
487321032		87.50	87.50	9.00	9.00	0.00	0.00	0.00	0.00	0.00	0.00	0.00	0.00	27251
487330001		87.50	87.50	9.00	9.00	0.00	0.00	0.00	0.00	0.00	0.00	0.00	0.00	27251
487330002		87.50	87.50	9.00	9.00	0.00	0.00	0.00	0.00	0.00	0.00	0.00	0.00	27251
487330003		87.50	87.50	9.00	9.00	0.00	0.00	0.00	0.00	0.00	0.00	0.00	0.00	27251
487330004		87.50	87.50	9.00	9.00	0.00	0.00	0.00	0.00	0.00	0.00	0.00	0.00	27251
487330005	12843 AZALEA ST	87.50	87.50	9.00	9.00	0.00	0.00	0.00	0.00	0.00	0.00	0.00	0.00	27251
487330006	12829 AZALEA ST	87.50	87.50	9.00	9.00	0.00	0.00	0.00	0.00	0.00	0.00	0.00	0.00	27251
487330007	12815 AZALEA ST	87.50	87.50	9.00	9.00	0.00	0.00	0.00	0.00	0.00	0.00	0.00	0.00	27251
487330008	12801 AZALEA ST	87.50	87.50	9.00	9.00	0.00	0.00	0.00	0.00	0.00	0.00	0.00	0.00	27251
487330009	12787 AZALEA ST	87.50	87.50	9.00	9.00	0.00	0.00	0.00	0.00	0.00	0.00	0.00	0.00	27251
487330010	12773 AZALEA ST	87.50	87.50	9.00	9.00	0.00	0.00	0.00	0.00	0.00	0.00	0.00	0.00	27251
487330011	12759 AZALEA ST	87.50	87.50	9.00	9.00	0.00	0.00	0.00	0.00	0.00	0.00	0.00	0.00	27251
487331001	26798 CLAYSTONE DR	87.50	87.50	9.00	9.00	0.00	0.00	0.00	0.00	0.00	0.00	0.00	0.00	27251
487331002	26812 CLAYSTONE DR	87.50	87.50	9.00	9.00	0.00	0.00	0.00	0.00	0.00	0.00	0.00	0.00	27251
487331003	26826 CLAYSTONE DR	87.50	87.50	9.00	9.00	0.00	0.00	0.00	0.00	0.00	0.00	0.00	0.00	27251
487331004	26840 CLAYSTONE DR	87.50	87.50	9.00	9.00	0.00	0.00	0.00	0.00	0.00	0.00	0.00	0.00	27251
487331005	26854 CLAYSTONE DR	87.50	87.50	9.00	9.00	0.00	0.00	0.00	0.00	0.00	0.00	0.00	0.00	27251
487331006	26868 CLAYSTONE DR	87.50	87.50	9.00	9.00	0.00	0.00	0.00	0.00	0.00	0.00	0.00	0.00	27251

MORENO VALLEY COMMUNITY SERVICES DISTRICT
FISCAL YEAR 2015/16 MAXIMUM AND APPLIED PARCEL TAXES/CHARGES

ASSESSOR'S PARCEL NUMBER	SITUS ADDRESS	ZONE A		ZONE C		ZONE D		ZONE E		ZONE M		ZONE S		TRACT NUMBER
		MAXIMUM	APPLIED	MAXIMUM	APPLIED	MAXIMUM	APPLIED	MAXIMUM	APPLIED	MAXIMUM	APPLIED	MAXIMUM	APPLIED	
487331007	26882 CLAYSTONE DR	87.50	87.50	9.00	9.00	0.00	0.00	0.00	0.00	0.00	0.00	0.00	0.00	27251
487331008	26896 CLAYSTONE DR	87.50	87.50	9.00	9.00	0.00	0.00	0.00	0.00	0.00	0.00	0.00	0.00	27251
487332001	26897 CLAYSTONE DR	87.50	87.50	9.00	9.00	0.00	0.00	0.00	0.00	0.00	0.00	0.00	0.00	27251
487332002	26883 CLAYSTONE DR	87.50	87.50	9.00	9.00	0.00	0.00	0.00	0.00	0.00	0.00	0.00	0.00	27251
487332003	26869 CLAYSTONE DR	87.50	87.50	9.00	9.00	0.00	0.00	0.00	0.00	0.00	0.00	0.00	0.00	27251
487332004	26855 CLAYSTONE DR	87.50	87.50	9.00	9.00	0.00	0.00	0.00	0.00	0.00	0.00	0.00	0.00	27251
487332005	26841 CLAYSTONE DR	87.50	87.50	9.00	9.00	0.00	0.00	0.00	0.00	0.00	0.00	0.00	0.00	27251
487332006	26827 CLAYSTONE DR	87.50	87.50	9.00	9.00	0.00	0.00	0.00	0.00	0.00	0.00	0.00	0.00	27251
487332007	26813 CLAYSTONE DR	87.50	87.50	9.00	9.00	0.00	0.00	0.00	0.00	0.00	0.00	0.00	0.00	27251
487332008	26799 CLAYSTONE DR	87.50	87.50	9.00	9.00	0.00	0.00	0.00	0.00	0.00	0.00	0.00	0.00	27251
487332009	12816 AZALEA ST	87.50	87.50	9.00	9.00	0.00	0.00	0.00	0.00	0.00	0.00	0.00	0.00	27251
487332010	12830 AZALEA ST	87.50	87.50	9.00	9.00	0.00	0.00	0.00	0.00	0.00	0.00	0.00	0.00	27251
487332011	26814 SUGARCANE DR	87.50	87.50	9.00	9.00	0.00	0.00	0.00	0.00	0.00	0.00	0.00	0.00	27251
487332012	26828 SUGARCANE DR	87.50	87.50	9.00	9.00	0.00	0.00	0.00	0.00	0.00	0.00	0.00	0.00	27251
487332013	26842 SUGARCANE DR	87.50	87.50	9.00	9.00	0.00	0.00	0.00	0.00	0.00	0.00	0.00	0.00	27251
487332014	26856 SUGARCANE DR	87.50	87.50	9.00	9.00	0.00	0.00	0.00	0.00	0.00	0.00	0.00	0.00	27251
487332015	26870 SUGARCANE DR	87.50	87.50	9.00	9.00	0.00	0.00	0.00	0.00	0.00	0.00	0.00	0.00	27251
487332016	26884 SUGARCANE DR	87.50	87.50	9.00	9.00	0.00	0.00	0.00	0.00	0.00	0.00	0.00	0.00	27251
487332017	26898 SUGARCANE DR	87.50	87.50	9.00	9.00	0.00	0.00	0.00	0.00	0.00	0.00	0.00	0.00	27251
487333001	26899 SUGARCANE DR	87.50	87.50	9.00	9.00	0.00	0.00	0.00	0.00	0.00	0.00	0.00	0.00	27251
487333002	26885 SUGARCANE DR	87.50	87.50	9.00	9.00	0.00	0.00	0.00	0.00	0.00	0.00	0.00	0.00	27251
487333003	26871 SUGARCANE DR	87.50	87.50	9.00	9.00	0.00	0.00	0.00	0.00	0.00	0.00	0.00	0.00	27251
487333004	26857 SUGARCANE DR	87.50	87.50	9.00	9.00	0.00	0.00	0.00	0.00	0.00	0.00	0.00	0.00	27251
487333005	26843 SUGARCANE DR	87.50	87.50	9.00	9.00	0.00	0.00	0.00	0.00	0.00	0.00	0.00	0.00	27251
487333006	26829 SUGARCANE DR	87.50	87.50	9.00	9.00	0.00	0.00	0.00	0.00	0.00	0.00	0.00	0.00	27251
487333007	26815 SUGARCANE DR	87.50	87.50	9.00	9.00	0.00	0.00	0.00	0.00	0.00	0.00	0.00	0.00	27251
487333008	12858 AZALEA ST	87.50	87.50	9.00	9.00	0.00	0.00	0.00	0.00	0.00	0.00	0.00	0.00	27251
487333009		87.50	87.50	9.00	9.00	0.00	0.00	0.00	0.00	0.00	0.00	0.00	0.00	27251
487333010		87.50	87.50	9.00	9.00	0.00	0.00	0.00	0.00	0.00	0.00	0.00	0.00	27251
487333011		87.50	87.50	9.00	9.00	0.00	0.00	0.00	0.00	0.00	0.00	0.00	0.00	27251
487333012		87.50	87.50	9.00	9.00	0.00	0.00	0.00	0.00	0.00	0.00	0.00	0.00	27251
487340001		87.50	87.50	9.00	9.00	0.00	0.00	0.00	0.00	0.00	0.00	0.00	0.00	27251
487340002		87.50	87.50	9.00	9.00	0.00	0.00	0.00	0.00	0.00	0.00	0.00	0.00	27251
487340003		87.50	87.50	9.00	9.00	0.00	0.00	0.00	0.00	0.00	0.00	0.00	0.00	27251
487340004		87.50	87.50	9.00	9.00	0.00	0.00	0.00	0.00	0.00	0.00	0.00	0.00	27251
487340005		87.50	87.50	9.00	9.00	0.00	0.00	0.00	0.00	0.00	0.00	0.00	0.00	27251
487340006		87.50	87.50	9.00	9.00	0.00	0.00	0.00	0.00	0.00	0.00	0.00	0.00	27251

MORENO VALLEY COMMUNITY SERVICES DISTRICT
FISCAL YEAR 2015/16 MAXIMUM AND APPLIED PARCEL TAXES/CHARGES

ASSESSOR'S PARCEL NUMBER	SITUS ADDRESS	ZONE A		ZONE C		ZONE D		ZONE E		ZONE M		ZONE S		TRACT NUMBER
		MAXIMUM	APPLIED	MAXIMUM	APPLIED	MAXIMUM	APPLIED	MAXIMUM	APPLIED	MAXIMUM	APPLIED	MAXIMUM	APPLIED	
487340007		87.50	87.50	9.00	9.00	0.00	0.00	0.00	0.00	0.00	0.00	0.00	0.00	27251
487340008		87.50	87.50	9.00	9.00	0.00	0.00	0.00	0.00	0.00	0.00	0.00	0.00	27251
487340009	26579 AZALEA ST	87.50	87.50	9.00	9.00	0.00	0.00	0.00	0.00	0.00	0.00	0.00	0.00	27251
487340010	26593 AZALEA ST	87.50	87.50	9.00	9.00	0.00	0.00	0.00	0.00	0.00	0.00	0.00	0.00	27251
487340011	26607 AZALEA ST	87.50	87.50	9.00	9.00	0.00	0.00	0.00	0.00	0.00	0.00	0.00	0.00	27251
487340012	26621 AZALEA ST	87.50	87.50	9.00	9.00	0.00	0.00	0.00	0.00	0.00	0.00	0.00	0.00	27251
487340013	26635 AZALEA ST	87.50	87.50	9.00	9.00	0.00	0.00	0.00	0.00	0.00	0.00	0.00	0.00	27251
487340014	26649 AZALEA ST	87.50	87.50	9.00	9.00	0.00	0.00	0.00	0.00	0.00	0.00	0.00	0.00	27251
487340015		87.50	87.50	9.00	9.00	0.00	0.00	0.00	0.00	0.00	0.00	0.00	0.00	27251
487340016		87.50	87.50	9.00	9.00	0.00	0.00	0.00	0.00	0.00	0.00	0.00	0.00	27251
487340017		87.50	87.50	9.00	9.00	0.00	0.00	0.00	0.00	0.00	0.00	0.00	0.00	27251
487340018		87.50	87.50	9.00	9.00	0.00	0.00	0.00	0.00	0.00	0.00	0.00	0.00	27251
487340020		87.50	87.50	9.00	9.00	0.00	0.00	0.00	0.00	0.00	0.00	0.00	0.00	27251
487341001	26592 AZALEA ST	87.50	87.50	9.00	9.00	0.00	0.00	0.00	0.00	0.00	0.00	0.00	0.00	27251
487341002	26606 AZALEA ST	87.50	87.50	9.00	9.00	0.00	0.00	0.00	0.00	0.00	0.00	0.00	0.00	27251
487341003	26620 AZALEA ST	87.50	87.50	9.00	9.00	0.00	0.00	0.00	0.00	0.00	0.00	0.00	0.00	27251
487341004	26634 AZALEA ST	87.50	87.50	9.00	9.00	0.00	0.00	0.00	0.00	0.00	0.00	0.00	0.00	27251
487341005	26648 AZALEA ST	87.50	87.50	9.00	9.00	0.00	0.00	0.00	0.00	0.00	0.00	0.00	0.00	27251
487341006	26662 AZALEA ST	87.50	87.50	9.00	9.00	0.00	0.00	0.00	0.00	0.00	0.00	0.00	0.00	27251
487341007	26676 AZALEA ST	87.50	87.50	9.00	9.00	0.00	0.00	0.00	0.00	0.00	0.00	0.00	0.00	27251
487341008	26690 AZALEA ST	87.50	87.50	9.00	9.00	0.00	0.00	0.00	0.00	0.00	0.00	0.00	0.00	27251
487341009	26704 AZALEA ST	87.50	87.50	9.00	9.00	0.00	0.00	0.00	0.00	0.00	0.00	0.00	0.00	27251
487341010	26718 AZALEA ST	87.50	87.50	9.00	9.00	0.00	0.00	0.00	0.00	0.00	0.00	0.00	0.00	27251
487341011		87.50	87.50	9.00	9.00	0.00	0.00	0.00	0.00	0.00	0.00	0.00	0.00	27251
487341012	26591 ROSE BUD LN	87.50	87.50	9.00	9.00	0.00	0.00	0.00	0.00	0.00	0.00	0.00	0.00	27251
487341013	26605 ROSE BUD LN	87.50	87.50	9.00	9.00	0.00	0.00	0.00	0.00	0.00	0.00	0.00	0.00	27251
487341014	26619 ROSE BUD LN	87.50	87.50	9.00	9.00	0.00	0.00	0.00	0.00	0.00	0.00	0.00	0.00	27251
487341015	26633 ROSE BUD LN	87.50	87.50	9.00	9.00	0.00	0.00	0.00	0.00	0.00	0.00	0.00	0.00	27251
487341016		87.50	87.50	9.00	9.00	0.00	0.00	0.00	0.00	0.00	0.00	0.00	0.00	27251
487341017		87.50	87.50	9.00	9.00	0.00	0.00	0.00	0.00	0.00	0.00	0.00	0.00	27251
487341018		87.50	87.50	9.00	9.00	0.00	0.00	0.00	0.00	0.00	0.00	0.00	0.00	27251
487341019		87.50	87.50	9.00	9.00	0.00	0.00	0.00	0.00	0.00	0.00	0.00	0.00	27251
487341020		87.50	87.50	9.00	9.00	0.00	0.00	0.00	0.00	0.00	0.00	0.00	0.00	27251
487341021		87.50	87.50	9.00	9.00	0.00	0.00	0.00	0.00	0.00	0.00	0.00	0.00	27251
487341022		87.50	87.50	9.00	9.00	0.00	0.00	0.00	0.00	0.00	0.00	0.00	0.00	27251
487341023		87.50	87.50	9.00	9.00	0.00	0.00	0.00	0.00	0.00	0.00	0.00	0.00	27251
487342001		87.50	87.50	9.00	9.00	0.00	0.00	0.00	0.00	0.00	0.00	0.00	0.00	27251

MORENO VALLEY COMMUNITY SERVICES DISTRICT
FISCAL YEAR 2015/16 MAXIMUM AND APPLIED PARCEL TAXES/CHARGES

ASSESSOR'S PARCEL NUMBER	SITUS ADDRESS	ZONE A		ZONE C		ZONE D		ZONE E		ZONE M		ZONE S		TRACT NUMBER
		MAXIMUM	APPLIED	MAXIMUM	APPLIED	MAXIMUM	APPLIED	MAXIMUM	APPLIED	MAXIMUM	APPLIED	MAXIMUM	APPLIED	
487342002		87.50	87.50	9.00	9.00	0.00	0.00	0.00	0.00	0.00	0.00	0.00	0.00	27251
487342003		87.50	87.50	9.00	9.00	0.00	0.00	0.00	0.00	0.00	0.00	0.00	0.00	27251
487342005		87.50	87.50	9.00	9.00	0.00	0.00	0.00	0.00	0.00	0.00	0.00	0.00	27251
487343001	26590 ROSE BUD LN	87.50	87.50	9.00	9.00	0.00	0.00	0.00	0.00	0.00	0.00	0.00	0.00	27251
487343002	26604 ROSE BUD LN	87.50	87.50	9.00	9.00	0.00	0.00	0.00	0.00	0.00	0.00	0.00	0.00	27251
487343003	26618 ROSE BUD LN	87.50	87.50	9.00	9.00	0.00	0.00	0.00	0.00	0.00	0.00	0.00	0.00	27251
487343004	26632 ROSE BUD LN	87.50	87.50	9.00	9.00	0.00	0.00	0.00	0.00	0.00	0.00	0.00	0.00	27251
487343005		87.50	87.50	9.00	9.00	0.00	0.00	0.00	0.00	0.00	0.00	0.00	0.00	27251
487343006		87.50	87.50	9.00	9.00	0.00	0.00	0.00	0.00	0.00	0.00	0.00	0.00	27251
487343007		87.50	87.50	9.00	9.00	0.00	0.00	0.00	0.00	0.00	0.00	0.00	0.00	27251
487343008		87.50	87.50	9.00	9.00	0.00	0.00	0.00	0.00	0.00	0.00	0.00	0.00	27251
487343009		87.50	87.50	9.00	9.00	0.00	0.00	0.00	0.00	0.00	0.00	0.00	0.00	27251
487343010		87.50	87.50	9.00	9.00	0.00	0.00	0.00	0.00	0.00	0.00	0.00	0.00	27251
487343011		87.50	87.50	9.00	9.00	0.00	0.00	0.00	0.00	0.00	0.00	0.00	0.00	27251
487351001	13109 MOHICAN DR	87.50	87.50	9.00	9.00	0.00	0.00	0.00	0.00	0.00	0.00	0.00	0.00	
487351002	13099 MOHICAN DR	87.50	87.50	9.00	9.00	0.00	0.00	0.00	0.00	0.00	0.00	0.00	0.00	
487351003	13089 MOHICAN DR	87.50	87.50	9.00	9.00	0.00	0.00	0.00	0.00	0.00	0.00	0.00	0.00	
487351004	13079 MOHICAN DR	87.50	87.50	9.00	9.00	0.00	0.00	0.00	0.00	0.00	0.00	0.00	0.00	
487351005	13069 MOHICAN DR	87.50	87.50	9.00	9.00	0.00	0.00	0.00	0.00	0.00	0.00	0.00	0.00	
487351006	13059 MOHICAN DR	87.50	87.50	9.00	9.00	0.00	0.00	0.00	0.00	0.00	0.00	0.00	0.00	
487351007	13049 MOHICAN DR	87.50	87.50	9.00	9.00	0.00	0.00	0.00	0.00	0.00	0.00	0.00	0.00	
487351008	13039 MOHICAN DR	87.50	87.50	9.00	9.00	0.00	0.00	0.00	0.00	0.00	0.00	0.00	0.00	
487351009	13029 MOHICAN DR	87.50	87.50	9.00	9.00	0.00	0.00	0.00	0.00	0.00	0.00	0.00	0.00	
487351010	13019 MOHICAN DR	87.50	87.50	9.00	9.00	0.00	0.00	0.00	0.00	0.00	0.00	0.00	0.00	
487351011	26010 BILOXI DR	87.50	87.50	9.00	9.00	0.00	0.00	0.00	0.00	0.00	0.00	0.00	0.00	
487351012	26020 BILOXI DR	87.50	87.50	9.00	9.00	0.00	0.00	0.00	0.00	0.00	0.00	0.00	0.00	
487351013	26030 BILOXI DR	87.50	87.50	9.00	9.00	0.00	0.00	0.00	0.00	0.00	0.00	0.00	0.00	
487351014	26038 BILOXI DR	87.50	87.50	9.00	9.00	0.00	0.00	0.00	0.00	0.00	0.00	0.00	0.00	
487351015	26046 BILOXI DR	87.50	87.50	9.00	9.00	0.00	0.00	0.00	0.00	0.00	0.00	0.00	0.00	
487351016	26054 BILOXI DR	87.50	87.50	9.00	9.00	0.00	0.00	0.00	0.00	0.00	0.00	0.00	0.00	
487351017	26062 BILOXI DR	87.50	87.50	9.00	9.00	0.00	0.00	0.00	0.00	0.00	0.00	0.00	0.00	
487351018	26070 BILOXI DR	87.50	87.50	9.00	9.00	0.00	0.00	0.00	0.00	0.00	0.00	0.00	0.00	
487351019	26078 BILOXI DR	87.50	87.50	9.00	9.00	0.00	0.00	0.00	0.00	0.00	0.00	0.00	0.00	
487351020	26086 BILOXI DR	87.50	87.50	9.00	9.00	0.00	0.00	0.00	0.00	0.00	0.00	0.00	0.00	
487351021	26094 BILOXI DR	87.50	87.50	9.00	9.00	0.00	0.00	0.00	0.00	0.00	0.00	0.00	0.00	
487352001	13030 MOHICAN DR	87.50	87.50	9.00	9.00	0.00	0.00	0.00	0.00	0.00	0.00	0.00	0.00	
487352002	13040 MOHICAN DR	87.50	87.50	9.00	9.00	0.00	0.00	0.00	0.00	0.00	0.00	0.00	0.00	

MORENO VALLEY COMMUNITY SERVICES DISTRICT
FISCAL YEAR 2015/16 MAXIMUM AND APPLIED PARCEL TAXES/CHARGES

ASSESSOR'S PARCEL NUMBER	SITUS ADDRESS	ZONE A		ZONE C		ZONE D		ZONE E		ZONE M		ZONE S		TRACT NUMBER
		MAXIMUM	APPLIED	MAXIMUM	APPLIED	MAXIMUM	APPLIED	MAXIMUM	APPLIED	MAXIMUM	APPLIED	MAXIMUM	APPLIED	
487352003	13050 MOHICAN DR	87.50	87.50	9.00	9.00	0.00	0.00	0.00	0.00	0.00	0.00	0.00	0.00	
487352004	13060 MOHICAN DR	87.50	87.50	9.00	9.00	0.00	0.00	0.00	0.00	0.00	0.00	0.00	0.00	
487352005	13070 MOHICAN DR	87.50	87.50	9.00	9.00	0.00	0.00	0.00	0.00	0.00	0.00	0.00	0.00	
487352006	13080 MOHICAN DR	87.50	87.50	9.00	9.00	0.00	0.00	0.00	0.00	0.00	0.00	0.00	0.00	
487352007	13090 MOHICAN DR	87.50	87.50	9.00	9.00	0.00	0.00	0.00	0.00	0.00	0.00	0.00	0.00	
487352008	13100 MOHICAN DR	87.50	87.50	9.00	9.00	0.00	0.00	0.00	0.00	0.00	0.00	0.00	0.00	
487352009	13110 MOHICAN DR	87.50	87.50	9.00	9.00	0.00	0.00	0.00	0.00	0.00	0.00	0.00	0.00	
487352010	13120 MOHICAN DR	87.50	87.50	9.00	9.00	0.00	0.00	0.00	0.00	0.00	0.00	0.00	0.00	
487352011	13130 MOHICAN DR	87.50	87.50	9.00	9.00	0.00	0.00	0.00	0.00	0.00	0.00	0.00	0.00	
487352012	13140 MOHICAN DR	87.50	87.50	9.00	9.00	0.00	0.00	0.00	0.00	0.00	0.00	0.00	0.00	
487352013	13150 MOHICAN DR	87.50	87.50	9.00	9.00	0.00	0.00	0.00	0.00	0.00	0.00	0.00	0.00	
487352014	13160 MOHICAN DR	87.50	87.50	9.00	9.00	0.00	0.00	0.00	0.00	0.00	0.00	0.00	0.00	
487352015	13170 MOHICAN DR	87.50	87.50	9.00	9.00	0.00	0.00	0.00	0.00	0.00	0.00	0.00	0.00	
487352016	13180 MOHICAN DR	87.50	87.50	9.00	9.00	0.00	0.00	0.00	0.00	0.00	0.00	0.00	0.00	
487352017	13190 MOHICAN DR	87.50	87.50	9.00	9.00	0.00	0.00	0.00	0.00	0.00	0.00	0.00	0.00	
487352018	13200 MOHICAN DR	87.50	87.50	9.00	9.00	0.00	0.00	0.00	0.00	0.00	0.00	0.00	0.00	
487352019	13210 MOHICAN DR	87.50	87.50	9.00	9.00	0.00	0.00	0.00	0.00	0.00	0.00	0.00	0.00	
487352020	13220 MOHICAN DR	87.50	87.50	9.00	9.00	0.00	0.00	0.00	0.00	0.00	0.00	0.00	0.00	
487352021	13223 EYOTA DR	87.50	87.50	9.00	9.00	0.00	0.00	0.00	0.00	0.00	0.00	0.00	0.00	
487352022	13193 EYOTA DR	87.50	87.50	9.00	9.00	0.00	0.00	0.00	0.00	0.00	0.00	0.00	0.00	
487352023	13183 EYOTA DR	87.50	87.50	9.00	9.00	0.00	0.00	0.00	0.00	0.00	0.00	0.00	0.00	
487352024	13171 EYOTA DR	87.50	87.50	9.00	9.00	0.00	0.00	0.00	0.00	0.00	0.00	0.00	0.00	
487352025	13161 EYOTA DR	87.50	87.50	9.00	9.00	0.00	0.00	0.00	0.00	0.00	0.00	0.00	0.00	
487352026	13151 EYOTA DR	87.50	87.50	9.00	9.00	0.00	0.00	0.00	0.00	0.00	0.00	0.00	0.00	
487352027	13141 EYOTA DR	87.50	87.50	9.00	9.00	0.00	0.00	0.00	0.00	0.00	0.00	0.00	0.00	
487352028	13133 EYOTA DR	87.50	87.50	9.00	9.00	0.00	0.00	0.00	0.00	0.00	0.00	0.00	0.00	
487352029	13129 EYOTA DR	87.50	87.50	9.00	9.00	0.00	0.00	0.00	0.00	0.00	0.00	0.00	0.00	
487352030	13121 EYOTA DR	87.50	87.50	9.00	9.00	0.00	0.00	0.00	0.00	0.00	0.00	0.00	0.00	
487352031	13111 EYOTA DR	87.50	87.50	9.00	9.00	0.00	0.00	0.00	0.00	0.00	0.00	0.00	0.00	
487352032	13109 EYOTA DR	87.50	87.50	9.00	9.00	0.00	0.00	0.00	0.00	0.00	0.00	0.00	0.00	
487352033	13101 EYOTA DR	87.50	87.50	9.00	9.00	0.00	0.00	0.00	0.00	0.00	0.00	0.00	0.00	
487352034	13091 EYOTA DR	87.50	87.50	9.00	9.00	0.00	0.00	0.00	0.00	0.00	0.00	0.00	0.00	
487352035	13081 EYOTA DR	87.50	87.50	9.00	9.00	0.00	0.00	0.00	0.00	0.00	0.00	0.00	0.00	
487352036	13071 EYOTA DR	87.50	87.50	9.00	9.00	0.00	0.00	0.00	0.00	0.00	0.00	0.00	0.00	
487352037	13061 EYOTA DR	87.50	87.50	9.00	9.00	0.00	0.00	0.00	0.00	0.00	0.00	0.00	0.00	
487352038	13051 EYOTA DR	87.50	87.50	9.00	9.00	0.00	0.00	0.00	0.00	0.00	0.00	0.00	0.00	
487352039	13041 EYOTA DR	87.50	87.50	9.00	9.00	0.00	0.00	0.00	0.00	0.00	0.00	0.00	0.00	

MORENO VALLEY COMMUNITY SERVICES DISTRICT
FISCAL YEAR 2015/16 MAXIMUM AND APPLIED PARCEL TAXES/CHARGES

ASSESSOR'S PARCEL NUMBER	SITUS ADDRESS	ZONE A		ZONE C		ZONE D		ZONE E		ZONE M		ZONE S		TRACT NUMBER
		MAXIMUM	APPLIED	MAXIMUM	APPLIED	MAXIMUM	APPLIED	MAXIMUM	APPLIED	MAXIMUM	APPLIED	MAXIMUM	APPLIED	
487352040	13031 EYOTA DR	87.50	87.50	9.00	9.00	0.00	0.00	0.00	0.00	0.00	0.00	0.00	0.00	
487353001	13032 EYOTA DR	87.50	87.50	9.00	9.00	0.00	0.00	0.00	0.00	0.00	0.00	0.00	0.00	
487353002	13042 EYOTA DR	87.50	87.50	9.00	9.00	0.00	0.00	0.00	0.00	0.00	0.00	0.00	0.00	
487353003	13052 EYOTA DR	87.50	87.50	9.00	9.00	0.00	0.00	0.00	0.00	0.00	0.00	0.00	0.00	
487353004	13062 EYOTA DR	87.50	87.50	9.00	9.00	0.00	0.00	0.00	0.00	0.00	0.00	0.00	0.00	
487353005	13072 EYOTA DR	87.50	87.50	9.00	9.00	0.00	0.00	0.00	0.00	0.00	0.00	0.00	0.00	
487353006	13082 EYOTA DR	87.50	87.50	9.00	9.00	0.00	0.00	0.00	0.00	0.00	0.00	0.00	0.00	
487353007	13092 EYOTA DR	87.50	87.50	9.00	9.00	0.00	0.00	0.00	0.00	0.00	0.00	0.00	0.00	
487353008	13102 EYOTA DR	87.50	87.50	9.00	9.00	0.00	0.00	0.00	0.00	0.00	0.00	0.00	0.00	
487353009	13112 EYOTA DR	87.50	87.50	9.00	9.00	0.00	0.00	0.00	0.00	0.00	0.00	0.00	0.00	
487353010	13122 EYOTA DR	87.50	87.50	9.00	9.00	0.00	0.00	0.00	0.00	0.00	0.00	0.00	0.00	
487353011	13132 EYOTA DR	87.50	87.50	9.00	9.00	0.00	0.00	0.00	0.00	0.00	0.00	0.00	0.00	
487353012	13142 EYOTA DR	87.50	87.50	9.00	9.00	0.00	0.00	0.00	0.00	0.00	0.00	0.00	0.00	
487353013	13152 EYOTA DR	87.50	87.50	9.00	9.00	0.00	0.00	0.00	0.00	0.00	0.00	0.00	0.00	
487353014	13162 EYOTA DR	87.50	87.50	9.00	9.00	0.00	0.00	0.00	0.00	0.00	0.00	0.00	0.00	
487353015	13172 EYOTA DR	87.50	87.50	9.00	9.00	0.00	0.00	0.00	0.00	0.00	0.00	0.00	0.00	
487353016	13182 EYOTA DR	87.50	87.50	9.00	9.00	0.00	0.00	0.00	0.00	0.00	0.00	0.00	0.00	
487353017	13192 EYOTA DR	87.50	87.50	9.00	9.00	0.00	0.00	0.00	0.00	0.00	0.00	0.00	0.00	
487353018	13202 EYOTA DR	87.50	87.50	9.00	9.00	0.00	0.00	0.00	0.00	0.00	0.00	0.00	0.00	
487353019	13212 EYOTA DR	87.50	87.50	9.00	9.00	0.00	0.00	0.00	0.00	0.00	0.00	0.00	0.00	
487353020	13228 EYOTA DR	87.50	87.50	9.00	9.00	0.00	0.00	0.00	0.00	0.00	0.00	0.00	0.00	
487354001	26095 OSHUA DR	87.50	87.50	9.00	9.00	0.00	0.00	0.00	0.00	0.00	0.00	0.00	0.00	
487354002	26103 OSHUA DR	87.50	87.50	9.00	9.00	0.00	0.00	0.00	0.00	0.00	0.00	0.00	0.00	
487354003	26111 OSHUA DR	87.50	87.50	9.00	9.00	0.00	0.00	0.00	0.00	0.00	0.00	0.00	0.00	
487354004	26119 OSHUA DR	87.50	87.50	9.00	9.00	0.00	0.00	0.00	0.00	0.00	0.00	0.00	0.00	
487354005	26127 OSHUA DR	87.50	87.50	9.00	9.00	0.00	0.00	0.00	0.00	0.00	0.00	0.00	0.00	
487354006	26135 OSHUA DR	87.50	87.50	9.00	9.00	0.00	0.00	0.00	0.00	0.00	0.00	0.00	0.00	
487354007	26143 OSHUA DR	87.50	87.50	9.00	9.00	0.00	0.00	0.00	0.00	0.00	0.00	0.00	0.00	
487354008	26151 OSHUA DR	87.50	87.50	9.00	9.00	0.00	0.00	0.00	0.00	0.00	0.00	0.00	0.00	
487360001	26102 BILOXI DR	87.50	87.50	9.00	9.00	0.00	0.00	0.00	0.00	0.00	0.00	0.00	0.00	
487360002	26110 BILOXI DR	87.50	87.50	9.00	9.00	0.00	0.00	0.00	0.00	0.00	0.00	0.00	0.00	
487360003	26118 BILOXI DR	87.50	87.50	9.00	9.00	0.00	0.00	0.00	0.00	0.00	0.00	0.00	0.00	
487360004	26126 BILOXI DR	87.50	87.50	9.00	9.00	0.00	0.00	0.00	0.00	0.00	0.00	0.00	0.00	
487360005	26134 BILOXI DR	87.50	87.50	9.00	9.00	0.00	0.00	0.00	0.00	0.00	0.00	0.00	0.00	
487360006	13028 PAWNEE DR	87.50	87.50	9.00	9.00	0.00	0.00	0.00	0.00	0.00	0.00	0.00	0.00	
487360007	13036 PAWNEE DR	87.50	87.50	9.00	9.00	0.00	0.00	0.00	0.00	0.00	0.00	0.00	0.00	
487360008	13044 PAWNEE DR	87.50	87.50	9.00	9.00	0.00	0.00	0.00	0.00	0.00	0.00	0.00	0.00	

MORENO VALLEY COMMUNITY SERVICES DISTRICT
FISCAL YEAR 2015/16 MAXIMUM AND APPLIED PARCEL TAXES/CHARGES

ASSESSOR'S PARCEL NUMBER	SITUS ADDRESS	ZONE A		ZONE C		ZONE D		ZONE E		ZONE M		ZONE S		TRACT NUMBER
		MAXIMUM	APPLIED	MAXIMUM	APPLIED	MAXIMUM	APPLIED	MAXIMUM	APPLIED	MAXIMUM	APPLIED	MAXIMUM	APPLIED	
487360009	13052 PAWNEE DR	87.50	87.50	9.00	9.00	0.00	0.00	0.00	0.00	0.00	0.00	0.00	0.00	
487360010	13060 PAWNEE DR	87.50	87.50	9.00	9.00	0.00	0.00	0.00	0.00	0.00	0.00	0.00	0.00	
487360011	13047 TETON CT	87.50	87.50	9.00	9.00	0.00	0.00	0.00	0.00	0.00	0.00	0.00	0.00	
487360012	13039 TETON CT	87.50	87.50	9.00	9.00	0.00	0.00	0.00	0.00	0.00	0.00	0.00	0.00	
487360013	13031 TETON CT	87.50	87.50	9.00	9.00	0.00	0.00	0.00	0.00	0.00	0.00	0.00	0.00	
487360014	13023 TETON CT	87.50	87.50	9.00	9.00	0.00	0.00	0.00	0.00	0.00	0.00	0.00	0.00	
487360015	13015 TETON CT	87.50	87.50	9.00	9.00	0.00	0.00	0.00	0.00	0.00	0.00	0.00	0.00	
487360016	13009 TETON CT	87.50	87.50	9.00	9.00	0.00	0.00	0.00	0.00	0.00	0.00	0.00	0.00	
487360017	13008 TETON CT	87.50	87.50	9.00	9.00	0.00	0.00	0.00	0.00	0.00	0.00	0.00	0.00	
487360018	13016 TETON CT	87.50	87.50	9.00	9.00	0.00	0.00	0.00	0.00	0.00	0.00	0.00	0.00	
487360019	13024 TETON CT	87.50	87.50	9.00	9.00	0.00	0.00	0.00	0.00	0.00	0.00	0.00	0.00	
487360020	13032 TETON CT	87.50	87.50	9.00	9.00	0.00	0.00	0.00	0.00	0.00	0.00	0.00	0.00	
487360021	13040 TETON CT	87.50	87.50	9.00	9.00	0.00	0.00	0.00	0.00	0.00	0.00	0.00	0.00	
487360022	13048 TETON CT	87.50	87.50	9.00	9.00	0.00	0.00	0.00	0.00	0.00	0.00	0.00	0.00	
487360023	13056 TETON CT	87.50	87.50	9.00	9.00	0.00	0.00	0.00	0.00	0.00	0.00	0.00	0.00	
487360024	13064 TETON CT	87.50	87.50	9.00	9.00	0.00	0.00	0.00	0.00	0.00	0.00	0.00	0.00	
487360025	13072 TETON CT	87.50	87.50	9.00	9.00	0.00	0.00	0.00	0.00	0.00	0.00	0.00	0.00	
487360026	13080 TETON CT	87.50	87.50	9.00	9.00	0.00	0.00	0.00	0.00	0.00	0.00	0.00	0.00	
487360027	13088 TETON CT	87.50	87.50	9.00	9.00	0.00	0.00	0.00	0.00	0.00	0.00	0.00	0.00	
487360028	13096 TETON CT	87.50	87.50	9.00	9.00	0.00	0.00	0.00	0.00	0.00	0.00	0.00	0.00	
487360029	13104 TETON CT	87.50	87.50	9.00	9.00	0.00	0.00	0.00	0.00	0.00	0.00	0.00	0.00	
487360030	13112 TETON CT	87.50	87.50	9.00	9.00	0.00	0.00	0.00	0.00	0.00	0.00	0.00	0.00	
487360031	13215 WICHITA WAY	87.50	87.50	9.00	9.00	0.00	0.00	0.00	0.00	0.00	0.00	0.00	0.00	
487360032	13205 WICHITA WAY	87.50	87.50	9.00	9.00	0.00	0.00	0.00	0.00	0.00	0.00	0.00	0.00	
487360033	13195 WICHITA WAY	87.50	87.50	9.00	9.00	0.00	0.00	0.00	0.00	0.00	0.00	0.00	0.00	
487360034	13181 WICHITA WAY	87.50	87.50	9.00	9.00	0.00	0.00	0.00	0.00	0.00	0.00	0.00	0.00	
487360035	13175 WICHITA WAY	87.50	87.50	9.00	9.00	0.00	0.00	0.00	0.00	0.00	0.00	0.00	0.00	
487360036	13169 WICHITA WAY	87.50	87.50	9.00	9.00	0.00	0.00	0.00	0.00	0.00	0.00	0.00	0.00	
487360037	13161 WICHITA WAY	87.50	87.50	9.00	9.00	0.00	0.00	0.00	0.00	0.00	0.00	0.00	0.00	
487360038	13151 WICHITA WAY	87.50	87.50	9.00	9.00	0.00	0.00	0.00	0.00	0.00	0.00	0.00	0.00	
487360039	13131 WICHITA WAY	87.50	87.50	9.00	9.00	0.00	0.00	0.00	0.00	0.00	0.00	0.00	0.00	
487360040	13091 WICHITA WAY	87.50	87.50	9.00	9.00	0.00	0.00	0.00	0.00	0.00	0.00	0.00	0.00	
487360041	13081 WICHITA WAY	87.50	87.50	9.00	9.00	0.00	0.00	0.00	0.00	0.00	0.00	0.00	0.00	
487360042	13071 WICHITA WAY	87.50	87.50	9.00	9.00	0.00	0.00	0.00	0.00	0.00	0.00	0.00	0.00	
487360043	13061 WICHITA WAY	87.50	87.50	9.00	9.00	0.00	0.00	0.00	0.00	0.00	0.00	0.00	0.00	
487360044	13051 WICHITA WAY	87.50	87.50	9.00	9.00	0.00	0.00	0.00	0.00	0.00	0.00	0.00	0.00	
487360045	13041 WICHITA WAY	87.50	87.50	9.00	9.00	0.00	0.00	0.00	0.00	0.00	0.00	0.00	0.00	

MORENO VALLEY COMMUNITY SERVICES DISTRICT
FISCAL YEAR 2015/16 MAXIMUM AND APPLIED PARCEL TAXES/CHARGES

ASSESSOR'S PARCEL NUMBER	SITUS ADDRESS	ZONE A		ZONE C		ZONE D		ZONE E		ZONE M		ZONE S		TRACT NUMBER
		MAXIMUM	APPLIED	MAXIMUM	APPLIED	MAXIMUM	APPLIED	MAXIMUM	APPLIED	MAXIMUM	APPLIED	MAXIMUM	APPLIED	
487360046	13031 WICHITA WAY	87.50	87.50	9.00	9.00	0.00	0.00	0.00	0.00	0.00	0.00	0.00	0.00	
487360047	13021 WICHITA WAY	87.50	87.50	9.00	9.00	0.00	0.00	0.00	0.00	0.00	0.00	0.00	0.00	
487360048	13011 WICHITA WAY	87.50	87.50	9.00	9.00	0.00	0.00	0.00	0.00	0.00	0.00	0.00	0.00	
487361001	13010 WICHITA WAY	87.50	87.50	9.00	9.00	0.00	0.00	0.00	0.00	0.00	0.00	0.00	0.00	
487361002	13020 WICHITA WAY	87.50	87.50	9.00	9.00	0.00	0.00	0.00	0.00	0.00	0.00	0.00	0.00	
487361003	13030 WICHITA WAY	87.50	87.50	9.00	9.00	0.00	0.00	0.00	0.00	0.00	0.00	0.00	0.00	
487361004	13040 WICHITA WAY	87.50	87.50	9.00	9.00	0.00	0.00	0.00	0.00	0.00	0.00	0.00	0.00	
487361005	13050 WICHITA WAY	87.50	87.50	9.00	9.00	0.00	0.00	0.00	0.00	0.00	0.00	0.00	0.00	
487361006	13060 WICHITA WAY	87.50	87.50	9.00	9.00	0.00	0.00	0.00	0.00	0.00	0.00	0.00	0.00	
487361007	13070 WICHITA WAY	87.50	87.50	9.00	9.00	0.00	0.00	0.00	0.00	0.00	0.00	0.00	0.00	
487361008	13080 WICHITA WAY	87.50	87.50	9.00	9.00	0.00	0.00	0.00	0.00	0.00	0.00	0.00	0.00	
487361009	13090 WICHITA WAY	87.50	87.50	9.00	9.00	0.00	0.00	0.00	0.00	0.00	0.00	0.00	0.00	
487361010	13100 WICHITA WAY	87.50	87.50	9.00	9.00	0.00	0.00	0.00	0.00	0.00	0.00	0.00	0.00	
487361011	13110 WICHITA WAY	87.50	87.50	9.00	9.00	0.00	0.00	0.00	0.00	0.00	0.00	0.00	0.00	
487361012	13120 WICHITA WAY	87.50	87.50	9.00	9.00	0.00	0.00	0.00	0.00	0.00	0.00	0.00	0.00	
487361013	13130 WICHITA WAY	87.50	87.50	9.00	9.00	0.00	0.00	0.00	0.00	0.00	0.00	0.00	0.00	
487361014	13140 WICHITA WAY	87.50	87.50	9.00	9.00	0.00	0.00	0.00	0.00	0.00	0.00	0.00	0.00	
487361015	13150 WICHITA WAY	87.50	87.50	9.00	9.00	0.00	0.00	0.00	0.00	0.00	0.00	0.00	0.00	
487361016	13160 WICHITA WAY	87.50	87.50	9.00	9.00	0.00	0.00	0.00	0.00	0.00	0.00	0.00	0.00	
487361017	13170 WICHITA WAY	87.50	87.50	9.00	9.00	0.00	0.00	0.00	0.00	0.00	0.00	0.00	0.00	
487361018	13180 WICHITA WAY	87.50	87.50	9.00	9.00	0.00	0.00	0.00	0.00	0.00	0.00	0.00	0.00	
487361019	13140 PAWNEE DR	87.50	87.50	9.00	9.00	0.00	0.00	0.00	0.00	0.00	0.00	0.00	0.00	
487361020	13148 PAWNEE DR	87.50	87.50	9.00	9.00	0.00	0.00	0.00	0.00	0.00	0.00	0.00	0.00	
487361021	13158 PAWNEE DR	87.50	87.50	9.00	9.00	0.00	0.00	0.00	0.00	0.00	0.00	0.00	0.00	
487361022	13168 PAWNEE DR	87.50	87.50	9.00	9.00	0.00	0.00	0.00	0.00	0.00	0.00	0.00	0.00	
487361023	13178 PAWNEE DR	87.50	87.50	9.00	9.00	0.00	0.00	0.00	0.00	0.00	0.00	0.00	0.00	
487361024	13188 PAWNEE DR	87.50	87.50	9.00	9.00	0.00	0.00	0.00	0.00	0.00	0.00	0.00	0.00	
487361025	13198 PAWNEE DR	87.50	87.50	9.00	9.00	0.00	0.00	0.00	0.00	0.00	0.00	0.00	0.00	
487361026	13208 PAWNEE DR	87.50	87.50	9.00	9.00	0.00	0.00	0.00	0.00	0.00	0.00	0.00	0.00	
487361027	13209 POCONO CT	87.50	87.50	9.00	9.00	0.00	0.00	0.00	0.00	0.00	0.00	0.00	0.00	
487361028	13189 POCONO CT	87.50	87.50	9.00	9.00	0.00	0.00	0.00	0.00	0.00	0.00	0.00	0.00	
487361029	13179 POCONO CT	87.50	87.50	9.00	9.00	0.00	0.00	0.00	0.00	0.00	0.00	0.00	0.00	
487361030	13169 POCONO CT	87.50	87.50	9.00	9.00	0.00	0.00	0.00	0.00	0.00	0.00	0.00	0.00	
487361031	13159 POCONO CT	87.50	87.50	9.00	9.00	0.00	0.00	0.00	0.00	0.00	0.00	0.00	0.00	
487361032	13147 POCONO CT	87.50	87.50	9.00	9.00	0.00	0.00	0.00	0.00	0.00	0.00	0.00	0.00	
487361033	13137 POCONO CT	87.50	87.50	9.00	9.00	0.00	0.00	0.00	0.00	0.00	0.00	0.00	0.00	
487361034	13127 POCONO CT	87.50	87.50	9.00	9.00	0.00	0.00	0.00	0.00	0.00	0.00	0.00	0.00	

MORENO VALLEY COMMUNITY SERVICES DISTRICT
FISCAL YEAR 2015/16 MAXIMUM AND APPLIED PARCEL TAXES/CHARGES

ASSESSOR'S PARCEL NUMBER	SITUS ADDRESS	ZONE A		ZONE C		ZONE D		ZONE E		ZONE M		ZONE S		TRACT NUMBER
		MAXIMUM	APPLIED	MAXIMUM	APPLIED	MAXIMUM	APPLIED	MAXIMUM	APPLIED	MAXIMUM	APPLIED	MAXIMUM	APPLIED	
487361035	13126 POCONO CT	87.50	87.50	9.00	9.00	0.00	0.00	0.00	0.00	0.00	0.00	0.00	0.00	
487361036	13136 POCONO CT	87.50	87.50	9.00	9.00	0.00	0.00	0.00	0.00	0.00	0.00	0.00	0.00	
487361037	13146 POCONO CT	87.50	87.50	9.00	9.00	0.00	0.00	0.00	0.00	0.00	0.00	0.00	0.00	
487361038	13156 POCONO CT	87.50	87.50	9.00	9.00	0.00	0.00	0.00	0.00	0.00	0.00	0.00	0.00	
487361039	13166 POCONO CT	87.50	87.50	9.00	9.00	0.00	0.00	0.00	0.00	0.00	0.00	0.00	0.00	
487361040	13176 POCONO CT	87.50	87.50	9.00	9.00	0.00	0.00	0.00	0.00	0.00	0.00	0.00	0.00	
487361041	13186 POCONO CT	87.50	87.50	9.00	9.00	0.00	0.00	0.00	0.00	0.00	0.00	0.00	0.00	
487361042	13196 POCONO CT	87.50	87.50	9.00	9.00	0.00	0.00	0.00	0.00	0.00	0.00	0.00	0.00	
487361043	13206 POCONO CT	87.50	87.50	9.00	9.00	0.00	0.00	0.00	0.00	0.00	0.00	0.00	0.00	
487361044	13210 POCONO CT	87.50	87.50	9.00	9.00	0.00	0.00	0.00	0.00	0.00	0.00	0.00	0.00	
487361045	13220 POCONO CT	87.50	87.50	9.00	9.00	0.00	0.00	0.00	0.00	0.00	0.00	0.00	0.00	
487361046	26241 OSHUA DR	87.50	87.50	9.00	9.00	0.00	0.00	0.00	0.00	0.00	0.00	0.00	0.00	
487361047	26231 OSHUA DR	87.50	87.50	9.00	9.00	0.00	0.00	0.00	0.00	0.00	0.00	0.00	0.00	
487361048	26223 OSHUA DR	87.50	87.50	9.00	9.00	0.00	0.00	0.00	0.00	0.00	0.00	0.00	0.00	
487361049	26213 OSHUA DR	87.50	87.50	9.00	9.00	0.00	0.00	0.00	0.00	0.00	0.00	0.00	0.00	
487361050	26205 OSHUA DR	87.50	87.50	9.00	9.00	0.00	0.00	0.00	0.00	0.00	0.00	0.00	0.00	
487361051	26195 OSHUA DR	87.50	87.50	9.00	9.00	0.00	0.00	0.00	0.00	0.00	0.00	0.00	0.00	
487361052	26187 OSHUA DR	87.50	87.50	9.00	9.00	0.00	0.00	0.00	0.00	0.00	0.00	0.00	0.00	
487361053	26177 OSHUA DR	87.50	87.50	9.00	9.00	0.00	0.00	0.00	0.00	0.00	0.00	0.00	0.00	
487361054	26169 OSHUA DR	87.50	87.50	9.00	9.00	0.00	0.00	0.00	0.00	0.00	0.00	0.00	0.00	
487361055	26159 OSHUA DR	87.50	87.50	9.00	9.00	0.00	0.00	0.00	0.00	0.00	0.00	0.00	0.00	
487361056	26094 DRACAEA AVE	87.50	87.50	9.00	9.00	0.00	0.00	0.00	0.00	0.00	0.00	0.00	0.00	
487361057	26104 DRACAEA AVE	87.50	87.50	9.00	9.00	0.00	0.00	0.00	0.00	0.00	0.00	0.00	0.00	
487361058	26114 DRACAEA AVE	87.50	87.50	9.00	9.00	0.00	0.00	0.00	0.00	0.00	0.00	0.00	0.00	
487361059	26124 DRACAEA AVE	87.50	87.50	9.00	9.00	0.00	0.00	0.00	0.00	0.00	0.00	0.00	0.00	
487361060	26134 DRACAEA AVE	87.50	87.50	9.00	9.00	0.00	0.00	0.00	0.00	0.00	0.00	0.00	0.00	
487361061	26144 DRACAEA AVE	87.50	87.50	9.00	9.00	0.00	0.00	0.00	0.00	0.00	0.00	0.00	0.00	
487361062	26154 DRACAEA AVE	87.50	87.50	9.00	9.00	0.00	0.00	0.00	0.00	0.00	0.00	0.00	0.00	
487361063	26164 DRACAEA AVE	87.50	87.50	9.00	9.00	0.00	0.00	0.00	0.00	0.00	0.00	0.00	0.00	
487361064	26174 DRACAEA AVE	87.50	87.50	9.00	9.00	0.00	0.00	0.00	0.00	0.00	0.00	0.00	0.00	
487361065	26184 DRACAEA AVE	87.50	87.50	9.00	9.00	0.00	0.00	0.00	0.00	0.00	0.00	0.00	0.00	
487361066	26194 DRACAEA AVE	87.50	87.50	9.00	9.00	0.00	0.00	0.00	0.00	0.00	0.00	0.00	0.00	
487361067	26204 DRACAEA AVE	87.50	87.50	9.00	9.00	0.00	0.00	0.00	0.00	0.00	0.00	0.00	0.00	
487361068	26214 DRACAEA AVE	87.50	87.50	9.00	9.00	0.00	0.00	0.00	0.00	0.00	0.00	0.00	0.00	
487361069	26224 DRACAEA AVE	87.50	87.50	9.00	9.00	0.00	0.00	0.00	0.00	0.00	0.00	0.00	0.00	
487361070		87.50	87.50	9.00	9.00	0.00	0.00	0.00	0.00	0.00	0.00	0.00	0.00	
487362001	13029 PAWNEE DR	87.50	87.50	9.00	9.00	0.00	0.00	0.00	0.00	0.00	0.00	0.00	0.00	

MORENO VALLEY COMMUNITY SERVICES DISTRICT
FISCAL YEAR 2015/16 MAXIMUM AND APPLIED PARCEL TAXES/CHARGES

ASSESSOR'S PARCEL NUMBER	SITUS ADDRESS	ZONE A		ZONE C		ZONE D		ZONE E		ZONE M		ZONE S		TRACT NUMBER
		MAXIMUM	APPLIED	MAXIMUM	APPLIED	MAXIMUM	APPLIED	MAXIMUM	APPLIED	MAXIMUM	APPLIED	MAXIMUM	APPLIED	
487362002	13037 PAWNEE DR	87.50	87.50	9.00	9.00	0.00	0.00	0.00	0.00	0.00	0.00	0.00	0.00	
487362003	13045 PAWNEE DR	87.50	87.50	9.00	9.00	0.00	0.00	0.00	0.00	0.00	0.00	0.00	0.00	
487362004	13053 PAWNEE DR	87.50	87.50	9.00	9.00	0.00	0.00	0.00	0.00	0.00	0.00	0.00	0.00	
487362005	13061 PAWNEE DR	87.50	87.50	9.00	9.00	0.00	0.00	0.00	0.00	0.00	0.00	0.00	0.00	
487362006	13069 PAWNEE DR	87.50	87.50	9.00	9.00	0.00	0.00	0.00	0.00	0.00	0.00	0.00	0.00	
487362007	13077 PAWNEE DR	87.50	87.50	9.00	9.00	0.00	0.00	0.00	0.00	0.00	0.00	0.00	0.00	
487362008	13085 PAWNEE DR	87.50	87.50	9.00	9.00	0.00	0.00	0.00	0.00	0.00	0.00	0.00	0.00	
487362009	13093 PAWNEE DR	87.50	87.50	9.00	9.00	0.00	0.00	0.00	0.00	0.00	0.00	0.00	0.00	
487362010	13101 PAWNEE DR	87.50	87.50	9.00	9.00	0.00	0.00	0.00	0.00	0.00	0.00	0.00	0.00	
487362011	13111 PAWNEE DR	87.50	87.50	9.00	9.00	0.00	0.00	0.00	0.00	0.00	0.00	0.00	0.00	
487362012	13121 PAWNEE DR	87.50	87.50	9.00	9.00	0.00	0.00	0.00	0.00	0.00	0.00	0.00	0.00	
487362013	13131 PAWNEE DR	87.50	87.50	9.00	9.00	0.00	0.00	0.00	0.00	0.00	0.00	0.00	0.00	
487362014	13141 PAWNEE DR	87.50	87.50	9.00	9.00	0.00	0.00	0.00	0.00	0.00	0.00	0.00	0.00	
487362015	13151 PAWNEE DR	87.50	87.50	9.00	9.00	0.00	0.00	0.00	0.00	0.00	0.00	0.00	0.00	
487362016	13165 PAWNEE DR	87.50	87.50	9.00	9.00	0.00	0.00	0.00	0.00	0.00	0.00	0.00	0.00	
487362017	13175 PAWNEE DR	87.50	87.50	9.00	9.00	0.00	0.00	0.00	0.00	0.00	0.00	0.00	0.00	
487362018	13185 PAWNEE DR	87.50	87.50	9.00	9.00	0.00	0.00	0.00	0.00	0.00	0.00	0.00	0.00	
487362019	13195 PAWNEE DR	87.50	87.50	9.00	9.00	0.00	0.00	0.00	0.00	0.00	0.00	0.00	0.00	
487362020	13205 PAWNEE DR	87.50	87.50	9.00	9.00	0.00	0.00	0.00	0.00	0.00	0.00	0.00	0.00	
487370001		87.50	87.50	9.00	9.00	0.00	0.00	0.00	0.00	0.00	0.00	0.00	0.00	
487370002		87.50	87.50	9.00	9.00	0.00	0.00	0.00	0.00	0.00	0.00	0.00	0.00	
487370015		87.50	87.50	9.00	9.00	0.00	0.00	0.00	0.00	0.00	0.00	0.00	0.00	
487380001	26478 DRACAEA AVE	87.50	87.50	9.00	9.00	74.15	72.80	0.00	0.00	0.00	0.00	0.00	0.00	19852
487380002	26464 DRACAEA AVE	87.50	87.50	9.00	9.00	74.15	72.80	0.00	0.00	0.00	0.00	0.00	0.00	19852
487380003	26450 DRACAEA AVE	87.50	87.50	9.00	9.00	74.15	72.80	0.00	0.00	0.00	0.00	0.00	0.00	19852
487380004	26436 DRACAEA AVE	87.50	87.50	9.00	9.00	74.15	72.80	0.00	0.00	0.00	0.00	0.00	0.00	19852
487380005	26422 DRACAEA AVE	87.50	87.50	9.00	9.00	74.15	72.80	0.00	0.00	0.00	0.00	0.00	0.00	19852
487380006	26408 DRACAEA AVE	87.50	87.50	9.00	9.00	74.15	72.80	0.00	0.00	0.00	0.00	0.00	0.00	19852
487380007	26396 DRACAEA AVE	87.50	87.50	9.00	9.00	74.15	72.80	0.00	0.00	0.00	0.00	0.00	0.00	19852
487380008	26339 BODEGA CT	87.50	87.50	9.00	9.00	74.15	72.80	0.00	0.00	0.00	0.00	0.00	0.00	19852
487380009	26349 BODEGA CT	87.50	87.50	9.00	9.00	74.15	72.80	0.00	0.00	0.00	0.00	0.00	0.00	19852
487380010	26359 BODEGA CT	87.50	87.50	9.00	9.00	74.15	72.80	0.00	0.00	0.00	0.00	0.00	0.00	19852
487380011	26369 BODEGA CT	87.50	87.50	9.00	9.00	74.15	72.80	0.00	0.00	0.00	0.00	0.00	0.00	19852
487380012	26379 BODEGA CT	87.50	87.50	9.00	9.00	74.15	72.80	0.00	0.00	0.00	0.00	0.00	0.00	19852
487380013	26389 BODEGA CT	87.50	87.50	9.00	9.00	74.15	72.80	0.00	0.00	0.00	0.00	0.00	0.00	19852
487380014	26399 BODEGA CT	87.50	87.50	9.00	9.00	74.15	72.80	0.00	0.00	0.00	0.00	0.00	0.00	19852
487380015	26409 BODEGA CT	87.50	87.50	9.00	9.00	74.15	72.80	0.00	0.00	0.00	0.00	0.00	0.00	19852

MORENO VALLEY COMMUNITY SERVICES DISTRICT
FISCAL YEAR 2015/16 MAXIMUM AND APPLIED PARCEL TAXES/CHARGES

ASSESSOR'S PARCEL NUMBER	SITUS ADDRESS	ZONE A		ZONE C		ZONE D		ZONE E		ZONE M		ZONE S		TRACT NUMBER
		MAXIMUM	APPLIED	MAXIMUM	APPLIED	MAXIMUM	APPLIED	MAXIMUM	APPLIED	MAXIMUM	APPLIED	MAXIMUM	APPLIED	
487380016	26419 BODEGA CT	87.50	87.50	9.00	9.00	74.15	72.80	0.00	0.00	0.00	0.00	0.00	0.00	19852
487380017	26429 BODEGA CT	87.50	87.50	9.00	9.00	74.15	72.80	0.00	0.00	0.00	0.00	0.00	0.00	19852
487380018	26439 BODEGA CT	87.50	87.50	9.00	9.00	74.15	72.80	0.00	0.00	0.00	0.00	0.00	0.00	19852
487380019	26449 BODEGA CT	87.50	87.50	9.00	9.00	74.15	72.80	0.00	0.00	0.00	0.00	0.00	0.00	19852
487380020	26450 BODEGA CT	87.50	87.50	9.00	9.00	74.15	72.80	0.00	0.00	0.00	0.00	0.00	0.00	19852
487380021	26440 BODEGA CT	87.50	87.50	9.00	9.00	74.15	72.80	0.00	0.00	0.00	0.00	0.00	0.00	19852
487380022	26430 BODEGA CT	87.50	87.50	9.00	9.00	74.15	72.80	0.00	0.00	0.00	0.00	0.00	0.00	19852
487380023	26420 BODEGA CT	87.50	87.50	9.00	9.00	74.15	72.80	0.00	0.00	0.00	0.00	0.00	0.00	19852
487380024	26366 BODEGA CT	87.50	87.50	9.00	9.00	74.15	72.80	0.00	0.00	0.00	0.00	0.00	0.00	19852
487380025	26358 BODEGA CT	87.50	87.50	9.00	9.00	74.15	72.80	0.00	0.00	0.00	0.00	0.00	0.00	19852
487380026	26348 BODEGA CT	87.50	87.50	9.00	9.00	74.15	72.80	0.00	0.00	0.00	0.00	0.00	0.00	19852
487380027	26344 BODEGA CT	87.50	87.50	9.00	9.00	74.15	72.80	0.00	0.00	0.00	0.00	0.00	0.00	19852
487380028	13166 NAPA VALLEY CT	87.50	87.50	9.00	9.00	74.15	72.80	0.00	0.00	0.00	0.00	0.00	0.00	19852
487380029	13152 NAPA VALLEY CT	87.50	87.50	9.00	9.00	74.15	72.80	0.00	0.00	0.00	0.00	0.00	0.00	19852
487380030	13138 NAPA VALLEY CT	87.50	87.50	9.00	9.00	74.15	72.80	0.00	0.00	0.00	0.00	0.00	0.00	19852
487380031	13124 NAPA VALLEY CT	87.50	87.50	9.00	9.00	74.15	72.80	0.00	0.00	0.00	0.00	0.00	0.00	19852
487380032	26395 PETALUMA AVE	87.50	87.50	9.00	9.00	74.15	72.80	0.00	0.00	0.00	0.00	0.00	0.00	19852
487380033	26407 PETALUMA AVE	87.50	87.50	9.00	9.00	74.15	72.80	0.00	0.00	0.00	0.00	0.00	0.00	19852
487380034	26423 PETALUMA AVE	87.50	87.50	9.00	9.00	74.15	72.80	0.00	0.00	0.00	0.00	0.00	0.00	19852
487380035	26437 PETALUMA AVE	87.50	87.50	9.00	9.00	74.15	72.80	0.00	0.00	0.00	0.00	0.00	0.00	19852
487380036	26449 PETALUMA AVE	87.50	87.50	9.00	9.00	74.15	72.80	0.00	0.00	0.00	0.00	0.00	0.00	19852
487380037	26463 PETALUMA AVE	87.50	87.50	9.00	9.00	74.15	72.80	0.00	0.00	0.00	0.00	0.00	0.00	19852
487380038	26479 PETALUMA AVE	87.50	87.50	9.00	9.00	74.15	72.80	0.00	0.00	0.00	0.00	0.00	0.00	19852
487381001	13098 TIOGA PASS CT	87.50	87.50	9.00	9.00	74.15	72.80	0.00	0.00	0.00	0.00	0.00	0.00	19852
487381002	13084 TIOGA PASS CT	87.50	87.50	9.00	9.00	74.15	72.80	0.00	0.00	0.00	0.00	0.00	0.00	19852
487381003	13070 TIOGA PASS CT	87.50	87.50	9.00	9.00	74.15	72.80	0.00	0.00	0.00	0.00	0.00	0.00	19852
487381004	13056 TIOGA PASS CT	87.50	87.50	9.00	9.00	74.15	72.80	0.00	0.00	0.00	0.00	0.00	0.00	19852
487381005	13042 TIOGA PASS CT	87.50	87.50	9.00	9.00	74.15	72.80	0.00	0.00	0.00	0.00	0.00	0.00	19852
487381006	13028 TIOGA PASS CT	87.50	87.50	9.00	9.00	74.15	72.80	0.00	0.00	0.00	0.00	0.00	0.00	19852
487381007	13016 TIOGA PASS CT	87.50	87.50	9.00	9.00	74.15	72.80	0.00	0.00	0.00	0.00	0.00	0.00	19852
487381008	13004 TIOGA PASS CT	87.50	87.50	9.00	9.00	74.15	72.80	0.00	0.00	0.00	0.00	0.00	0.00	19852
487381009	13005 TIOGA PASS CT	87.50	87.50	9.00	9.00	74.15	72.80	0.00	0.00	0.00	0.00	0.00	0.00	19852
487381010	13031 TIOGA PASS CT	87.50	87.50	9.00	9.00	74.15	72.80	0.00	0.00	0.00	0.00	0.00	0.00	19852
487381011	13051 TIOGA PASS CT	87.50	87.50	9.00	9.00	74.15	72.80	0.00	0.00	0.00	0.00	0.00	0.00	19852
487381012	13061 TIOGA PASS CT	87.50	87.50	9.00	9.00	74.15	72.80	0.00	0.00	0.00	0.00	0.00	0.00	19852
487381013	13071 TIOGA PASS CT	87.50	87.50	9.00	9.00	74.15	72.80	0.00	0.00	0.00	0.00	0.00	0.00	19852
487381014	26438 PETALUMA AVE	87.50	87.50	9.00	9.00	74.15	72.80	0.00	0.00	0.00	0.00	0.00	0.00	19852

MORENO VALLEY COMMUNITY SERVICES DISTRICT
FISCAL YEAR 2015/16 MAXIMUM AND APPLIED PARCEL TAXES/CHARGES

ASSESSOR'S PARCEL NUMBER	SITUS ADDRESS	ZONE A		ZONE C		ZONE D		ZONE E		ZONE M		ZONE S		TRACT NUMBER
		MAXIMUM	APPLIED	MAXIMUM	APPLIED	MAXIMUM	APPLIED	MAXIMUM	APPLIED	MAXIMUM	APPLIED	MAXIMUM	APPLIED	
487381015	26424 PETALUMA AVE	87.50	87.50	9.00	9.00	74.15	72.80	0.00	0.00	0.00	0.00	0.00	0.00	19852
487381016	26408 PETALUMA AVE	87.50	87.50	9.00	9.00	74.15	72.80	0.00	0.00	0.00	0.00	0.00	0.00	19852
487381017	26396 PETALUMA AVE	87.50	87.50	9.00	9.00	74.15	72.80	0.00	0.00	0.00	0.00	0.00	0.00	19852
487381018	13054 NAPA VALLEY CT	87.50	87.50	9.00	9.00	74.15	72.80	0.00	0.00	0.00	0.00	0.00	0.00	19852
487381019	13044 NAPA VALLEY CT	87.50	87.50	9.00	9.00	74.15	72.80	0.00	0.00	0.00	0.00	0.00	0.00	19852
487381020	13030 NAPA VALLEY CT	87.50	87.50	9.00	9.00	74.15	72.80	0.00	0.00	0.00	0.00	0.00	0.00	19852
487381021	13020 NAPA VALLEY CT	87.50	87.50	9.00	9.00	74.15	72.80	0.00	0.00	0.00	0.00	0.00	0.00	19852
487381022	13012 NAPA VALLEY CT	87.50	87.50	9.00	9.00	74.15	72.80	0.00	0.00	0.00	0.00	0.00	0.00	19852
487381023	13004 NAPA VALLEY CT	87.50	87.50	9.00	9.00	74.15	72.80	0.00	0.00	0.00	0.00	0.00	0.00	19852
487381024	13011 NAPA VALLEY CT	87.50	87.50	9.00	9.00	74.15	72.80	0.00	0.00	0.00	0.00	0.00	0.00	19852
487381025	13023 NAPA VALLEY CT	87.50	87.50	9.00	9.00	74.15	72.80	0.00	0.00	0.00	0.00	0.00	0.00	19852
487381026	13035 NAPA VALLEY CT	87.50	87.50	9.00	9.00	74.15	72.80	0.00	0.00	0.00	0.00	0.00	0.00	19852
487381027	13047 NAPA VALLEY CT	87.50	87.50	9.00	9.00	74.15	72.80	0.00	0.00	0.00	0.00	0.00	0.00	19852
487381028	13059 NAPA VALLEY CT	87.50	87.50	9.00	9.00	74.15	72.80	0.00	0.00	0.00	0.00	0.00	0.00	19852
487381029	13071 NAPA VALLEY CT	87.50	87.50	9.00	9.00	74.15	72.80	0.00	0.00	0.00	0.00	0.00	0.00	19852
487381030	13083 NAPA VALLEY CT	87.50	87.50	9.00	9.00	74.15	72.80	0.00	0.00	0.00	0.00	0.00	0.00	19852
487381031	13095 NAPA VALLEY CT	87.50	87.50	9.00	9.00	74.15	72.80	0.00	0.00	0.00	0.00	0.00	0.00	19852
487381032	13107 NAPA VALLEY CT	87.50	87.50	9.00	9.00	74.15	72.80	0.00	0.00	0.00	0.00	0.00	0.00	19852
487381033	13119 NAPA VALLEY CT	87.50	87.50	9.00	9.00	74.15	72.80	0.00	0.00	0.00	0.00	0.00	0.00	19852
487381034	13131 NAPA VALLEY CT	87.50	87.50	9.00	9.00	74.15	72.80	0.00	0.00	0.00	0.00	0.00	0.00	19852
487381035	13143 NAPA VALLEY CT	87.50	87.50	9.00	9.00	74.15	72.80	0.00	0.00	0.00	0.00	0.00	0.00	19852
487381036	13165 NAPA VALLEY CT	87.50	87.50	9.00	9.00	74.15	72.80	0.00	0.00	0.00	0.00	0.00	0.00	19852
487381037	13177 NAPA VALLEY CT	87.50	87.50	9.00	9.00	74.15	72.80	0.00	0.00	0.00	0.00	0.00	0.00	19852
487381038	13189 NAPA VALLEY CT	87.50	87.50	9.00	9.00	74.15	72.80	0.00	0.00	0.00	0.00	0.00	0.00	19852
487381039	13201 NAPA VALLEY CT	87.50	87.50	9.00	9.00	74.15	72.80	0.00	0.00	0.00	0.00	0.00	0.00	19852
487381040	13213 NAPA VALLEY CT	87.50	87.50	9.00	9.00	74.15	72.80	0.00	0.00	0.00	0.00	0.00	0.00	19852
487381041	13225 NAPA VALLEY CT	87.50	87.50	9.00	9.00	74.15	72.80	0.00	0.00	0.00	0.00	0.00	0.00	19852
487381042	13237 NAPA VALLEY CT	87.50	87.50	9.00	9.00	74.15	72.80	0.00	0.00	0.00	0.00	0.00	0.00	19852
487381043	13249 NAPA VALLEY CT	87.50	87.50	9.00	9.00	74.15	72.80	0.00	0.00	0.00	0.00	0.00	0.00	19852
487400002	13262 LASSELLE ST	1050.00	1050.00	9.00	9.00	0.00	0.00	0.00	0.00	0.00	0.00	0.00	0.00	25883
487400004		87.50	87.50	9.00	9.00	0.00	0.00	0.00	0.00	0.00	0.00	0.00	0.00	
487400005	13270 LASSELLE ST	1050.00	1050.00	9.00	9.00	0.00	0.00	0.00	0.00	0.00	0.00	0.00	0.00	25883
487400006	13278 LASSELLE ST	1050.00	1050.00	9.00	9.00	0.00	0.00	0.00	0.00	0.00	0.00	0.00	0.00	25883
487400007		87.50	87.50	9.00	9.00	0.00	0.00	0.00	0.00	0.00	0.00	0.00	0.00	
487400008		87.50	87.50	9.00	9.00	0.00	0.00	0.00	0.00	0.00	0.00	0.00	0.00	
487400009	13282 LASSELLE ST	1050.00	1050.00	9.00	9.00	0.00	0.00	0.00	0.00	0.00	0.00	0.00	0.00	25883
487400010		1400.00	1400.00	9.00	9.00	0.00	0.00	0.00	0.00	0.00	0.00	0.00	0.00	25883

MORENO VALLEY COMMUNITY SERVICES DISTRICT
FISCAL YEAR 2015/16 MAXIMUM AND APPLIED PARCEL TAXES/CHARGES

ASSESSOR'S PARCEL NUMBER	SITUS ADDRESS	ZONE A		ZONE C		ZONE D		ZONE E		ZONE M		ZONE S		TRACT NUMBER
		MAXIMUM	APPLIED	MAXIMUM	APPLIED	MAXIMUM	APPLIED	MAXIMUM	APPLIED	MAXIMUM	APPLIED	MAXIMUM	APPLIED	
487400011		1400.00	1400.00	9.00	9.00	0.00	0.00	0.00	0.00	0.00	0.00	0.00	0.00	25883
487400014	13298 LASSELLE ST	1050.00	1050.00	9.00	9.00	0.00	0.00	0.00	0.00	0.00	0.00	0.00	0.00	25883
487400015	13302 LASSELLE ST	1050.00	1050.00	9.00	9.00	0.00	0.00	0.00	0.00	0.00	0.00	0.00	0.00	25883
487400016		87.50	87.50	9.00	9.00	0.00	0.00	0.00	0.00	0.00	0.00	0.00	0.00	
487400017	13306 LASSELLE ST	1050.00	1050.00	9.00	9.00	0.00	0.00	0.00	0.00	0.00	0.00	0.00	0.00	25883
487400018	13310 LASSELLE ST	1050.00	1050.00	9.00	9.00	0.00	0.00	0.00	0.00	0.00	0.00	0.00	0.00	25883
487400019		87.50	87.50	9.00	9.00	0.00	0.00	0.00	0.00	0.00	0.00	0.00	0.00	
487400020		1225.00	1225.00	9.00	9.00	0.00	0.00	0.00	0.00	0.00	0.00	0.00	0.00	25883
487400021		87.50	87.50	9.00	9.00	0.00	0.00	0.00	0.00	0.00	0.00	0.00	0.00	
487400022	13322 LASSELLE ST	1050.00	1050.00	9.00	9.00	0.00	0.00	0.00	0.00	0.00	0.00	0.00	0.00	25883
487400023		87.50	87.50	9.00	9.00	0.00	0.00	0.00	0.00	0.00	0.00	0.00	0.00	
487400024	13326 LASSELLE ST	1050.00	1050.00	9.00	9.00	0.00	0.00	0.00	0.00	0.00	0.00	0.00	0.00	25883
487400025		87.50	87.50	9.00	9.00	0.00	0.00	0.00	0.00	0.00	0.00	0.00	0.00	
487400026		87.50	87.50	9.00	9.00	0.00	0.00	0.00	0.00	0.00	0.00	0.00	0.00	
487400027		87.50	87.50	9.00	9.00	0.00	0.00	0.00	0.00	0.00	0.00	0.00	0.00	
487400028		87.50	87.50	9.00	9.00	0.00	0.00	0.00	0.00	0.00	0.00	0.00	0.00	
487400029	13353 LAKEPORT DR	87.50	87.50	9.00	9.00	0.00	0.00	0.00	0.00	0.00	0.00	0.00	0.00	
487400030	13345 LAKEPORT DR	87.50	87.50	9.00	9.00	0.00	0.00	0.00	0.00	0.00	0.00	0.00	0.00	
487400031	13337 LAKEPORT DR	87.50	87.50	9.00	9.00	0.00	0.00	0.00	0.00	0.00	0.00	0.00	0.00	
487400032	13329 LAKEPORT DR	87.50	87.50	9.00	9.00	0.00	0.00	0.00	0.00	0.00	0.00	0.00	0.00	
487400033	13321 LAKEPORT DR	87.50	87.50	9.00	9.00	0.00	0.00	0.00	0.00	0.00	0.00	0.00	0.00	
487400034	26190 CAPAY BAY DR	87.50	87.50	9.00	9.00	0.00	0.00	0.00	0.00	0.00	0.00	0.00	0.00	
487400035	26202 CAPAY BAY DR	87.50	87.50	9.00	9.00	0.00	0.00	0.00	0.00	0.00	0.00	0.00	0.00	
487400036	13283 NELS CIR	87.50	87.50	9.00	9.00	0.00	0.00	0.00	0.00	0.00	0.00	0.00	0.00	
487400037	13250 NELS CIR	87.50	87.50	9.00	9.00	0.00	0.00	0.00	0.00	0.00	0.00	0.00	0.00	
487400038	13260 NELS CIR	87.50	87.50	9.00	9.00	0.00	0.00	0.00	0.00	0.00	0.00	0.00	0.00	
487400039	13280 NELS CIR	87.50	87.50	9.00	9.00	0.00	0.00	0.00	0.00	0.00	0.00	0.00	0.00	
487400040	13300 NELS CIR	87.50	87.50	9.00	9.00	0.00	0.00	0.00	0.00	0.00	0.00	0.00	0.00	
487400041	13320 NELS CIR	87.50	87.50	9.00	9.00	0.00	0.00	0.00	0.00	0.00	0.00	0.00	0.00	
487400042	13340 NELS CIR	87.50	87.50	9.00	9.00	0.00	0.00	0.00	0.00	0.00	0.00	0.00	0.00	
487401001	26233 CAPAY BAY DR	87.50	87.50	9.00	9.00	0.00	0.00	0.00	0.00	0.00	0.00	0.00	0.00	
487401002	26221 CAPAY BAY DR	87.50	87.50	9.00	9.00	0.00	0.00	0.00	0.00	0.00	0.00	0.00	0.00	
487401003	26209 CAPAY BAY DR	87.50	87.50	9.00	9.00	0.00	0.00	0.00	0.00	0.00	0.00	0.00	0.00	
487401004	26197 CAPAY BAY DR	87.50	87.50	9.00	9.00	0.00	0.00	0.00	0.00	0.00	0.00	0.00	0.00	
487401005	26185 CAPAY BAY DR	87.50	87.50	9.00	9.00	0.00	0.00	0.00	0.00	0.00	0.00	0.00	0.00	
487401006	13350 LAKEPORT DR	87.50	87.50	9.00	9.00	0.00	0.00	0.00	0.00	0.00	0.00	0.00	0.00	
487402001	13256 LASSELLE ST 1001	87.50	87.50	9.00	9.00	0.00	0.00	0.00	0.00	0.00	0.00	0.00	0.00	

MORENO VALLEY COMMUNITY SERVICES DISTRICT
FISCAL YEAR 2015/16 MAXIMUM AND APPLIED PARCEL TAXES/CHARGES

ASSESSOR'S PARCEL NUMBER	SITUS ADDRESS	ZONE A		ZONE C		ZONE D		ZONE E		ZONE M		ZONE S		TRACT NUMBER
		MAXIMUM	APPLIED	MAXIMUM	APPLIED	MAXIMUM	APPLIED	MAXIMUM	APPLIED	MAXIMUM	APPLIED	MAXIMUM	APPLIED	
487402002	13256 LASSELLE ST 1002	87.50	87.50	9.00	9.00	0.00	0.00	0.00	0.00	0.00	0.00	0.00	0.00	
487402003	13256 LASSELLE ST 1003	87.50	87.50	9.00	9.00	0.00	0.00	0.00	0.00	0.00	0.00	0.00	0.00	
487402004	13256 LASSELLE ST 1004	87.50	87.50	9.00	9.00	0.00	0.00	0.00	0.00	0.00	0.00	0.00	0.00	
487402005	13256 LASSELLE ST 1005	87.50	87.50	9.00	9.00	0.00	0.00	0.00	0.00	0.00	0.00	0.00	0.00	
487402006	13256 LASSELLE ST 1006	87.50	87.50	9.00	9.00	0.00	0.00	0.00	0.00	0.00	0.00	0.00	0.00	
487402007	13256 LASSELLE ST 2001	87.50	87.50	9.00	9.00	0.00	0.00	0.00	0.00	0.00	0.00	0.00	0.00	
487402008	13256 LASSELLE ST 2002	87.50	87.50	9.00	9.00	0.00	0.00	0.00	0.00	0.00	0.00	0.00	0.00	
487402009	13256 LASSELLE ST 2003	87.50	87.50	9.00	9.00	0.00	0.00	0.00	0.00	0.00	0.00	0.00	0.00	
487402010	13256 LASSELLE ST 2004	87.50	87.50	9.00	9.00	0.00	0.00	0.00	0.00	0.00	0.00	0.00	0.00	
487402011	13256 LASSELLE ST 2005	87.50	87.50	9.00	9.00	0.00	0.00	0.00	0.00	0.00	0.00	0.00	0.00	
487402012	13256 LASSELLE ST 2006	87.50	87.50	9.00	9.00	0.00	0.00	0.00	0.00	0.00	0.00	0.00	0.00	
487402014	13268 LASSELLE ST 1013	87.50	87.50	9.00	9.00	0.00	0.00	0.00	0.00	0.00	0.00	0.00	0.00	
487402015	13268 LASSELLE ST 1014	87.50	87.50	9.00	9.00	0.00	0.00	0.00	0.00	0.00	0.00	0.00	0.00	
487402016	13268 LASSELLE ST 1015	87.50	87.50	9.00	9.00	0.00	0.00	0.00	0.00	0.00	0.00	0.00	0.00	
487402017	13268 LASSELLE ST 1016	87.50	87.50	9.00	9.00	0.00	0.00	0.00	0.00	0.00	0.00	0.00	0.00	
487402018	13268 LASSELLE ST 1017	87.50	87.50	9.00	9.00	0.00	0.00	0.00	0.00	0.00	0.00	0.00	0.00	
487402019	13268 LASSELLE ST 1018	87.50	87.50	9.00	9.00	0.00	0.00	0.00	0.00	0.00	0.00	0.00	0.00	
487402020	13268 LASSELLE ST 1019	87.50	87.50	9.00	9.00	0.00	0.00	0.00	0.00	0.00	0.00	0.00	0.00	
487402021	13268 LASSELLE ST 1020	87.50	87.50	9.00	9.00	0.00	0.00	0.00	0.00	0.00	0.00	0.00	0.00	
487402022	13268 LASSELLE ST 2013	87.50	87.50	9.00	9.00	0.00	0.00	0.00	0.00	0.00	0.00	0.00	0.00	
487402023	13268 LASSELLE ST 2014	87.50	87.50	9.00	9.00	0.00	0.00	0.00	0.00	0.00	0.00	0.00	0.00	
487402024	13268 LASSELLE ST 2015	87.50	87.50	9.00	9.00	0.00	0.00	0.00	0.00	0.00	0.00	0.00	0.00	
487402025		87.50	87.50	9.00	9.00	0.00	0.00	0.00	0.00	0.00	0.00	0.00	0.00	
487402026	13268 LASSELLE ST 2017	87.50	87.50	9.00	9.00	0.00	0.00	0.00	0.00	0.00	0.00	0.00	0.00	
487402027	13268 LASSELLE ST 2018	87.50	87.50	9.00	9.00	0.00	0.00	0.00	0.00	0.00	0.00	0.00	0.00	
487402028	13268 LASSELLE ST 2019	87.50	87.50	9.00	9.00	0.00	0.00	0.00	0.00	0.00	0.00	0.00	0.00	
487402029	13268 LASSELLE ST 2020	87.50	87.50	9.00	9.00	0.00	0.00	0.00	0.00	0.00	0.00	0.00	0.00	
487402031	13274 LASSELLE ST 1021	87.50	87.50	9.00	9.00	0.00	0.00	0.00	0.00	0.00	0.00	0.00	0.00	
487402032	13274 LASSELLE ST 1022	87.50	87.50	9.00	9.00	0.00	0.00	0.00	0.00	0.00	0.00	0.00	0.00	
487402033	13274 LASSELLE ST 1023	87.50	87.50	9.00	9.00	0.00	0.00	0.00	0.00	0.00	0.00	0.00	0.00	
487402034	13274 LASSELLE ST 1024	87.50	87.50	9.00	9.00	0.00	0.00	0.00	0.00	0.00	0.00	0.00	0.00	
487402035	13274 LASSELLE ST 1025	87.50	87.50	9.00	9.00	0.00	0.00	0.00	0.00	0.00	0.00	0.00	0.00	
487402036	13274 LASSELLE ST 1026	87.50	87.50	9.00	9.00	0.00	0.00	0.00	0.00	0.00	0.00	0.00	0.00	
487402037	13274 LASSELLE ST 2021	87.50	87.50	9.00	9.00	0.00	0.00	0.00	0.00	0.00	0.00	0.00	0.00	
487402038	13274 LASSELLE ST 2022	87.50	87.50	9.00	9.00	0.00	0.00	0.00	0.00	0.00	0.00	0.00	0.00	
487402039	13274 LASSELLE ST 2023	87.50	87.50	9.00	9.00	0.00	0.00	0.00	0.00	0.00	0.00	0.00	0.00	
487402040	13274 LASSELLE ST 2024	87.50	87.50	9.00	9.00	0.00	0.00	0.00	0.00	0.00	0.00	0.00	0.00	

MORENO VALLEY COMMUNITY SERVICES DISTRICT
FISCAL YEAR 2015/16 MAXIMUM AND APPLIED PARCEL TAXES/CHARGES

ASSESSOR'S PARCEL NUMBER	SITUS ADDRESS	ZONE A		ZONE C		ZONE D		ZONE E		ZONE M		ZONE S		TRACT NUMBER
		MAXIMUM	APPLIED	MAXIMUM	APPLIED	MAXIMUM	APPLIED	MAXIMUM	APPLIED	MAXIMUM	APPLIED	MAXIMUM	APPLIED	
487402041	13274 LASSELLE ST 2025	87.50	87.50	9.00	9.00	0.00	0.00	0.00	0.00	0.00	0.00	0.00	0.00	
487402042	13274 LASSELLE ST 2026	87.50	87.50	9.00	9.00	0.00	0.00	0.00	0.00	0.00	0.00	0.00	0.00	
487410001	13359 LAKEPORT DR	87.50	87.50	9.00	9.00	74.15	72.80	0.00	0.00	0.00	0.00	0.00	0.00	19852
487410002	13369 LAKEPORT DR	87.50	87.50	9.00	9.00	74.15	72.80	0.00	0.00	0.00	0.00	0.00	0.00	19852
487410003	13379 LAKEPORT DR	87.50	87.50	9.00	9.00	74.15	72.80	0.00	0.00	0.00	0.00	0.00	0.00	19852
487410004	13389 LAKEPORT DR	87.50	87.50	9.00	9.00	74.15	72.80	0.00	0.00	0.00	0.00	0.00	0.00	19852
487410005	13399 LAKEPORT DR	87.50	87.50	9.00	9.00	74.15	72.80	0.00	0.00	0.00	0.00	0.00	0.00	19852
487410006	13409 LAKEPORT DR	87.50	87.50	9.00	9.00	74.15	72.80	0.00	0.00	0.00	0.00	0.00	0.00	19852
487410007	13419 LAKEPORT DR	87.50	87.50	9.00	9.00	74.15	72.80	0.00	0.00	0.00	0.00	0.00	0.00	19852
487410008	13429 LAKEPORT DR	87.50	87.50	9.00	9.00	74.15	72.80	0.00	0.00	0.00	0.00	0.00	0.00	19852
487410009	13439 LAKEPORT DR	87.50	87.50	9.00	9.00	74.15	72.80	0.00	0.00	0.00	0.00	0.00	0.00	19852
487410010	13449 LAKEPORT DR	87.50	87.50	9.00	9.00	74.15	72.80	0.00	0.00	0.00	0.00	0.00	0.00	19852
487410011	26065 PRADO ST	87.50	87.50	9.00	9.00	175.26	175.26	0.00	0.00	0.00	0.00	0.00	0.00	27526
487410012	26075 PRADO ST	87.50	87.50	9.00	9.00	175.26	175.26	0.00	0.00	0.00	0.00	0.00	0.00	27526
487410013	26085 PRADO ST	87.50	87.50	9.00	9.00	175.26	175.26	0.00	0.00	0.00	0.00	0.00	0.00	27526
487410014	26095 PRADO ST	87.50	87.50	9.00	9.00	175.26	175.26	0.00	0.00	0.00	0.00	0.00	0.00	27526
487410015	13446 BRAD ST	87.50	87.50	9.00	9.00	175.26	175.26	0.00	0.00	0.00	0.00	0.00	0.00	27526
487410016	13436 BRAD ST	87.50	87.50	9.00	9.00	175.26	175.26	0.00	0.00	0.00	0.00	0.00	0.00	27526
487410017	13426 BRAD ST	87.50	87.50	9.00	9.00	175.26	175.26	0.00	0.00	0.00	0.00	0.00	0.00	27526
487410018	13416 BRAD ST	87.50	87.50	9.00	9.00	175.26	175.26	0.00	0.00	0.00	0.00	0.00	0.00	27526
487410019	13406 BRAD ST	87.50	87.50	9.00	9.00	175.26	175.26	0.00	0.00	0.00	0.00	0.00	0.00	27526
487410020	13396 BRAD ST	87.50	87.50	9.00	9.00	175.26	175.26	0.00	0.00	0.00	0.00	0.00	0.00	27526
487410021	13386 BRAD ST	87.50	87.50	9.00	9.00	175.26	175.26	0.00	0.00	0.00	0.00	0.00	0.00	27526
487410022	13376 BRAD ST	87.50	87.50	9.00	9.00	175.26	175.26	0.00	0.00	0.00	0.00	0.00	0.00	27526
487410023	13366 BRAD ST	87.50	87.50	9.00	9.00	175.26	175.26	0.00	0.00	0.00	0.00	0.00	0.00	27526
487410024	13356 BRAD ST	87.50	87.50	9.00	9.00	175.26	175.26	0.00	0.00	0.00	0.00	0.00	0.00	27526
487410025	26094 PECK ST	87.50	87.50	9.00	9.00	175.26	175.26	0.00	0.00	0.00	0.00	0.00	0.00	27526
487410026	26084 PECK ST	87.50	87.50	9.00	9.00	175.26	175.26	0.00	0.00	0.00	0.00	0.00	0.00	27526
487410027	26074 PECK ST	87.50	87.50	9.00	9.00	175.26	175.26	0.00	0.00	0.00	0.00	0.00	0.00	27526
487410028	26064 PECK ST	87.50	87.50	9.00	9.00	175.26	175.26	0.00	0.00	0.00	0.00	0.00	0.00	27526
487410029	26054 PECK ST	87.50	87.50	9.00	9.00	175.26	175.26	0.00	0.00	0.00	0.00	0.00	0.00	27526
487410030	26044 PECK ST	87.50	87.50	9.00	9.00	175.26	175.26	0.00	0.00	0.00	0.00	0.00	0.00	27526
487410031	26034 PECK ST	87.50	87.50	9.00	9.00	175.26	175.26	0.00	0.00	0.00	0.00	0.00	0.00	27526
487410032	26024 PECK ST	87.50	87.50	9.00	9.00	175.26	175.26	0.00	0.00	0.00	0.00	0.00	0.00	27526
487410033	26014 PECK ST	87.50	87.50	9.00	9.00	175.26	175.26	0.00	0.00	0.00	0.00	0.00	0.00	27526
487410034	13365 JAMES ST	87.50	87.50	9.00	9.00	175.26	175.26	0.00	0.00	0.00	0.00	0.00	0.00	27526
487410035	13375 JAMES ST	87.50	87.50	9.00	9.00	175.26	175.26	0.00	0.00	0.00	0.00	0.00	0.00	27526

MORENO VALLEY COMMUNITY SERVICES DISTRICT
FISCAL YEAR 2015/16 MAXIMUM AND APPLIED PARCEL TAXES/CHARGES

ASSESSOR'S PARCEL NUMBER	SITUS ADDRESS	ZONE A		ZONE C		ZONE D		ZONE E		ZONE M		ZONE S		TRACT NUMBER
		MAXIMUM	APPLIED	MAXIMUM	APPLIED	MAXIMUM	APPLIED	MAXIMUM	APPLIED	MAXIMUM	APPLIED	MAXIMUM	APPLIED	
487410036	13385 JAMES ST	87.50	87.50	9.00	9.00	175.26	175.26	0.00	0.00	0.00	0.00	0.00	0.00	27526
487410037	13395 JAMES ST	87.50	87.50	9.00	9.00	175.26	175.26	0.00	0.00	0.00	0.00	0.00	0.00	27526
487411001	26147 DARDANELLE CT	87.50	87.50	9.00	9.00	74.15	72.80	0.00	0.00	0.00	0.00	0.00	0.00	19852
487411002	26159 DARDANELLE CT	87.50	87.50	9.00	9.00	74.15	72.80	0.00	0.00	0.00	0.00	0.00	0.00	19852
487411003	26171 DARDANELLE CT	87.50	87.50	9.00	9.00	74.15	72.80	0.00	0.00	0.00	0.00	0.00	0.00	19852
487411004	26183 DARDANELLE CT	87.50	87.50	9.00	9.00	74.15	72.80	0.00	0.00	0.00	0.00	0.00	0.00	19852
487411005	26195 DARDANELLE CT	87.50	87.50	9.00	9.00	74.15	72.80	0.00	0.00	0.00	0.00	0.00	0.00	19852
487411006	26207 DARDANELLE CT	87.50	87.50	9.00	9.00	74.15	72.80	0.00	0.00	0.00	0.00	0.00	0.00	19852
487411007	26219 DARDANELLE CT	87.50	87.50	9.00	9.00	74.15	72.80	0.00	0.00	0.00	0.00	0.00	0.00	19852
487411008	26231 DARDANELLE CT	87.50	87.50	9.00	9.00	74.15	72.80	0.00	0.00	0.00	0.00	0.00	0.00	19852
487411009	26230 DARDANELLE CT	87.50	87.50	9.00	9.00	74.15	72.80	0.00	0.00	0.00	0.00	0.00	0.00	19852
487411010	26218 DARDANELLE CT	87.50	87.50	9.00	9.00	74.15	72.80	0.00	0.00	0.00	0.00	0.00	0.00	19852
487411011	26206 DARDANELLE CT	87.50	87.50	9.00	9.00	74.15	72.80	0.00	0.00	0.00	0.00	0.00	0.00	19852
487411012	26194 DARDANELLE DR	87.50	87.50	9.00	9.00	74.15	72.80	0.00	0.00	0.00	0.00	0.00	0.00	19852
487411013	26182 DARDANELLE CT	87.50	87.50	9.00	9.00	74.15	72.80	0.00	0.00	0.00	0.00	0.00	0.00	19852
487411014	26170 DARDANELLE CT	87.50	87.50	9.00	9.00	74.15	72.80	0.00	0.00	0.00	0.00	0.00	0.00	19852
487411015	26158 DARDANELLE CT	87.50	87.50	9.00	9.00	74.15	72.80	0.00	0.00	0.00	0.00	0.00	0.00	19852
487411016	26146 DARDANELLE CT	87.50	87.50	9.00	9.00	74.15	72.80	0.00	0.00	0.00	0.00	0.00	0.00	19852
487411017	26147 FERNDAL CT	87.50	87.50	9.00	9.00	74.15	72.80	0.00	0.00	0.00	0.00	0.00	0.00	19852
487411018	26159 FERNDAL CT	87.50	87.50	9.00	9.00	74.15	72.80	0.00	0.00	0.00	0.00	0.00	0.00	19852
487411019	26171 FERNDAL CT	87.50	87.50	9.00	9.00	74.15	72.80	0.00	0.00	0.00	0.00	0.00	0.00	19852
487411020	26183 FERNDAL CT	87.50	87.50	9.00	9.00	74.15	72.80	0.00	0.00	0.00	0.00	0.00	0.00	19852
487411021	26195 FERNDAL CT	87.50	87.50	9.00	9.00	74.15	72.80	0.00	0.00	0.00	0.00	0.00	0.00	19852
487411022	26207 FERNDAL CT	87.50	87.50	9.00	9.00	74.15	72.80	0.00	0.00	0.00	0.00	0.00	0.00	19852
487411023	26219 FERNDAL CT	87.50	87.50	9.00	9.00	74.15	72.80	0.00	0.00	0.00	0.00	0.00	0.00	19852
487411024	26231 FERNDAL CT	87.50	87.50	9.00	9.00	74.15	72.80	0.00	0.00	0.00	0.00	0.00	0.00	19852
487411025	26230 FERNDAL CT	87.50	87.50	9.00	9.00	74.15	72.80	0.00	0.00	0.00	0.00	0.00	0.00	19852
487411026	26218 FERNDAL CT	87.50	87.50	9.00	9.00	74.15	72.80	0.00	0.00	0.00	0.00	0.00	0.00	19852
487411027	26206 FERNDAL CT	87.50	87.50	9.00	9.00	74.15	72.80	0.00	0.00	0.00	0.00	0.00	0.00	19852
487411028	26194 FERNDAL CT	87.50	87.50	9.00	9.00	74.15	72.80	0.00	0.00	0.00	0.00	0.00	0.00	19852
487411029	26182 FERNDAL CT	87.50	87.50	9.00	9.00	74.15	72.80	0.00	0.00	0.00	0.00	0.00	0.00	19852
487411030	26170 FERNDAL CT	87.50	87.50	9.00	9.00	74.15	72.80	0.00	0.00	0.00	0.00	0.00	0.00	19852
487411031	13370 LAKEPORT DR	87.50	87.50	9.00	9.00	74.15	72.80	0.00	0.00	0.00	0.00	0.00	0.00	19852
487411032	13360 LAKEPORT DR	87.50	87.50	9.00	9.00	74.15	72.80	0.00	0.00	0.00	0.00	0.00	0.00	19852
487412001	26031 PECK ST	87.50	87.50	9.00	9.00	175.26	175.26	0.00	0.00	0.00	0.00	0.00	0.00	27526
487412002	26041 PECK ST	87.50	87.50	9.00	9.00	175.26	175.26	0.00	0.00	0.00	0.00	0.00	0.00	27526
487412003	26051 PECK ST	87.50	87.50	9.00	9.00	175.26	175.26	0.00	0.00	0.00	0.00	0.00	0.00	27526

MORENO VALLEY COMMUNITY SERVICES DISTRICT
FISCAL YEAR 2015/16 MAXIMUM AND APPLIED PARCEL TAXES/CHARGES

ASSESSOR'S PARCEL NUMBER	SITUS ADDRESS	ZONE A		ZONE C		ZONE D		ZONE E		ZONE M		ZONE S		TRACT NUMBER
		MAXIMUM	APPLIED	MAXIMUM	APPLIED	MAXIMUM	APPLIED	MAXIMUM	APPLIED	MAXIMUM	APPLIED	MAXIMUM	APPLIED	
487412004	26061 PECK ST	87.50	87.50	9.00	9.00	175.26	175.26	0.00	0.00	0.00	0.00	0.00	0.00	27526
487412005	26071 PECK ST	87.50	87.50	9.00	9.00	175.26	175.26	0.00	0.00	0.00	0.00	0.00	0.00	27526
487412006	26081 PECK ST	87.50	87.50	9.00	9.00	175.26	175.26	0.00	0.00	0.00	0.00	0.00	0.00	27526
487412007	13397 BRAD ST	87.50	87.50	9.00	9.00	175.26	175.26	0.00	0.00	0.00	0.00	0.00	0.00	27526
487412008	13407 BRAD ST	87.50	87.50	9.00	9.00	175.26	175.26	0.00	0.00	0.00	0.00	0.00	0.00	27526
487412009	26082 PRADO ST	87.50	87.50	9.00	9.00	175.26	175.26	0.00	0.00	0.00	0.00	0.00	0.00	27526
487412010	26072 PRADO ST	87.50	87.50	9.00	9.00	175.26	175.26	0.00	0.00	0.00	0.00	0.00	0.00	27526
487412011	26062 PRADO ST	87.50	87.50	9.00	9.00	175.26	175.26	0.00	0.00	0.00	0.00	0.00	0.00	27526
487412012	26052 PRADO ST	87.50	87.50	9.00	9.00	175.26	175.26	0.00	0.00	0.00	0.00	0.00	0.00	27526
487412013	26042 PRADO ST	87.50	87.50	9.00	9.00	175.26	175.26	0.00	0.00	0.00	0.00	0.00	0.00	27526
487412014	26032 PRADO ST	87.50	87.50	9.00	9.00	175.26	175.26	0.00	0.00	0.00	0.00	0.00	0.00	27526
487412015	13400 JAMES ST	87.50	87.50	9.00	9.00	175.26	175.26	0.00	0.00	0.00	0.00	0.00	0.00	27526
487412016	13390 JAMES ST	87.50	87.50	9.00	9.00	175.26	175.26	0.00	0.00	0.00	0.00	0.00	0.00	27526
487413001	26045 PRADO ST	87.50	87.50	9.00	9.00	175.26	175.26	0.00	0.00	0.00	0.00	0.00	0.00	27526
487413002	26035 PRADO ST	87.50	87.50	9.00	9.00	175.26	175.26	0.00	0.00	0.00	0.00	0.00	0.00	27526
487413003	26025 PRADO ST	87.50	87.50	9.00	9.00	175.26	175.26	0.00	0.00	0.00	0.00	0.00	0.00	27526
487413004	26015 PRADO ST	87.50	87.50	9.00	9.00	175.26	175.26	0.00	0.00	0.00	0.00	0.00	0.00	27526
487413005	13445 JAMES ST	87.50	87.50	9.00	9.00	175.26	175.26	0.00	0.00	0.00	0.00	0.00	0.00	27526
487413006	13435 JAMES ST	87.50	87.50	9.00	9.00	175.26	175.26	0.00	0.00	0.00	0.00	0.00	0.00	27526
487413007	13425 JAMES ST	87.50	87.50	9.00	9.00	175.26	175.26	0.00	0.00	0.00	0.00	0.00	0.00	27526
487413008	13415 JAMES ST	87.50	87.50	9.00	9.00	175.26	175.26	0.00	0.00	0.00	0.00	0.00	0.00	27526
487420001	13255 BURNEY PASS DR	87.50	87.50	9.00	9.00	74.15	72.80	0.00	0.00	0.00	0.00	0.00	0.00	19852
487420002	13267 BURNEY PASS DR	87.50	87.50	9.00	9.00	74.15	72.80	0.00	0.00	0.00	0.00	0.00	0.00	19852
487420003	13279 BURNEY PASS DR	87.50	87.50	9.00	9.00	74.15	72.80	0.00	0.00	0.00	0.00	0.00	0.00	19852
487420004	13291 BURNEY PASS DR	87.50	87.50	9.00	9.00	74.15	72.80	0.00	0.00	0.00	0.00	0.00	0.00	19852
487420005	13303 BURNEY PASS DR	87.50	87.50	9.00	9.00	74.15	72.80	0.00	0.00	0.00	0.00	0.00	0.00	19852
487420006	13315 BURNEY PASS DR	87.50	87.50	9.00	9.00	74.15	72.80	0.00	0.00	0.00	0.00	0.00	0.00	19852
487420007	13329 BURNEY PASS DR	87.50	87.50	9.00	9.00	74.15	72.80	0.00	0.00	0.00	0.00	0.00	0.00	19852
487420008	13339 BURNEY PASS DR	87.50	87.50	9.00	9.00	74.15	72.80	0.00	0.00	0.00	0.00	0.00	0.00	19852
487421001	13353 YUBA PASS DR	87.50	87.50	9.00	9.00	74.15	72.80	0.00	0.00	0.00	0.00	0.00	0.00	19852
487421002	13343 YUBA PASS DR	87.50	87.50	9.00	9.00	74.15	72.80	0.00	0.00	0.00	0.00	0.00	0.00	19852
487421003	13333 YUBA PASS DR	87.50	87.50	9.00	9.00	74.15	72.80	0.00	0.00	0.00	0.00	0.00	0.00	19852
487421004	13323 YUBA PASS DR	87.50	87.50	9.00	9.00	74.15	72.80	0.00	0.00	0.00	0.00	0.00	0.00	19852
487421005	26415 ALTURAS CREEK DR	87.50	87.50	9.00	9.00	74.15	72.80	0.00	0.00	0.00	0.00	0.00	0.00	19852
487421006	26399 ALTURAS CREEK DR	87.50	87.50	9.00	9.00	74.15	72.80	0.00	0.00	0.00	0.00	0.00	0.00	19852
487421007	26385 ALTURAS CREEK DR	87.50	87.50	9.00	9.00	74.15	72.80	0.00	0.00	0.00	0.00	0.00	0.00	19852
487421008	26371 ALTURAS CREEK DR	87.50	87.50	9.00	9.00	74.15	72.80	0.00	0.00	0.00	0.00	0.00	0.00	19852

MORENO VALLEY COMMUNITY SERVICES DISTRICT
FISCAL YEAR 2015/16 MAXIMUM AND APPLIED PARCEL TAXES/CHARGES

ASSESSOR'S PARCEL NUMBER	SITUS ADDRESS	ZONE A		ZONE C		ZONE D		ZONE E		ZONE M		ZONE S		TRACT NUMBER
		MAXIMUM	APPLIED	MAXIMUM	APPLIED	MAXIMUM	APPLIED	MAXIMUM	APPLIED	MAXIMUM	APPLIED	MAXIMUM	APPLIED	
487421009	26355 ALTURAS CREEK DR	87.50	87.50	9.00	9.00	74.15	72.80	0.00	0.00	0.00	0.00	0.00	0.00	19852
487421010	26345 ALTURAS CREEK DR	87.50	87.50	9.00	9.00	74.15	72.80	0.00	0.00	0.00	0.00	0.00	0.00	19852
487421011	26325 ALTURAS CREEK DR	87.50	87.50	9.00	9.00	74.15	72.80	0.00	0.00	0.00	0.00	0.00	0.00	19852
487421012	26315 ALTURAS CREEK DR	87.50	87.50	9.00	9.00	74.15	72.80	0.00	0.00	0.00	0.00	0.00	0.00	19852
487421013	26297 ALTURAS CREEK DR	87.50	87.50	9.00	9.00	74.15	72.80	0.00	0.00	0.00	0.00	0.00	0.00	19852
487421014	26283 ALTURAS CREEK DR	87.50	87.50	9.00	9.00	74.15	72.80	0.00	0.00	0.00	0.00	0.00	0.00	19852
487421015	26267 ALTURAS CREEK DR	87.50	87.50	9.00	9.00	74.15	72.80	0.00	0.00	0.00	0.00	0.00	0.00	19852
487421016	26251 ALTURAS CREEK DR	87.50	87.50	9.00	9.00	74.15	72.80	0.00	0.00	0.00	0.00	0.00	0.00	19852
487421017	26252 CAPAY BAY CT	87.50	87.50	9.00	9.00	74.15	72.80	0.00	0.00	0.00	0.00	0.00	0.00	19852
487421018	26268 CAPAY BAY CT	87.50	87.50	9.00	9.00	74.15	72.80	0.00	0.00	0.00	0.00	0.00	0.00	19852
487421019	26284 CAPAY BAY CT	87.50	87.50	9.00	9.00	74.15	72.80	0.00	0.00	0.00	0.00	0.00	0.00	19852
487421020	26298 CAPAY BAY CT	87.50	87.50	9.00	9.00	74.15	72.80	0.00	0.00	0.00	0.00	0.00	0.00	19852
487421021	26316 CAPAY BAY CT	87.50	87.50	9.00	9.00	74.15	72.80	0.00	0.00	0.00	0.00	0.00	0.00	19852
487421022	26326 CAPAY BAY CT	87.50	87.50	9.00	9.00	74.15	72.80	0.00	0.00	0.00	0.00	0.00	0.00	19852
487421023	26346 CAPAY BAY CT	87.50	87.50	9.00	9.00	74.15	72.80	0.00	0.00	0.00	0.00	0.00	0.00	19852
487421024	26354 CAPAY BAY CT	87.50	87.50	9.00	9.00	74.15	72.80	0.00	0.00	0.00	0.00	0.00	0.00	19852
487421025	26370 CAPAY BAY CT	87.50	87.50	9.00	9.00	74.15	72.80	0.00	0.00	0.00	0.00	0.00	0.00	19852
487421026	26394 CAPAY BAY CT	87.50	87.50	9.00	9.00	74.15	72.80	0.00	0.00	0.00	0.00	0.00	0.00	19852
487421027	26418 CAPAY BAY CT	87.50	87.50	9.00	9.00	74.15	72.80	0.00	0.00	0.00	0.00	0.00	0.00	19852
487421028	26434 CAPAY BAY CT	87.50	87.50	9.00	9.00	74.15	72.80	0.00	0.00	0.00	0.00	0.00	0.00	19852
487422001	13358 YUBA PASS DR	87.50	87.50	9.00	9.00	74.15	72.80	0.00	0.00	0.00	0.00	0.00	0.00	19852
487422002	13348 YUBA PASS DR	87.50	87.50	9.00	9.00	74.15	72.80	0.00	0.00	0.00	0.00	0.00	0.00	19852
487422003	13338 YUBA PASS DR	87.50	87.50	9.00	9.00	74.15	72.80	0.00	0.00	0.00	0.00	0.00	0.00	19852
487422004	13328 YUBA PASS DR	87.50	87.50	9.00	9.00	74.15	72.80	0.00	0.00	0.00	0.00	0.00	0.00	19852
487422005	13318 YUBA PASS DR	87.50	87.50	9.00	9.00	74.15	72.80	0.00	0.00	0.00	0.00	0.00	0.00	19852
487422006	13308 YUBA PASS DR	87.50	87.50	9.00	9.00	74.15	72.80	0.00	0.00	0.00	0.00	0.00	0.00	19852
487422007	26480 ALTURAS CREEK DR	87.50	87.50	9.00	9.00	74.15	72.80	0.00	0.00	0.00	0.00	0.00	0.00	19852
487422008	26454 ALTURAS CREEK DR	87.50	87.50	9.00	9.00	74.15	72.80	0.00	0.00	0.00	0.00	0.00	0.00	19852
487422009	26434 ALTURAS CREEK DR	87.50	87.50	9.00	9.00	74.15	72.80	0.00	0.00	0.00	0.00	0.00	0.00	19852
487422010	26420 ALTURAS CREEK DR	87.50	87.50	9.00	9.00	74.15	72.80	0.00	0.00	0.00	0.00	0.00	0.00	19852
487422011	26406 ALTURAS CREEK DR	87.50	87.50	9.00	9.00	74.15	72.80	0.00	0.00	0.00	0.00	0.00	0.00	19852
487422012	26392 ALTURAS CREEK DR	87.50	87.50	9.00	9.00	74.15	72.80	0.00	0.00	0.00	0.00	0.00	0.00	19852
487422013	26378 ALTURAS CREEK DR	87.50	87.50	9.00	9.00	74.15	72.80	0.00	0.00	0.00	0.00	0.00	0.00	19852
487422014	26364 ALTURAS CREEK DR	87.50	87.50	9.00	9.00	74.15	72.80	0.00	0.00	0.00	0.00	0.00	0.00	19852
487422015	26350 ALTURAS CREEK DR	87.50	87.50	9.00	9.00	74.15	72.80	0.00	0.00	0.00	0.00	0.00	0.00	19852
487422016	26336 ALTURAS CREEK DR	87.50	87.50	9.00	9.00	74.15	72.80	0.00	0.00	0.00	0.00	0.00	0.00	19852
487422017	26322 ALTURAS CREEK DR	87.50	87.50	9.00	9.00	74.15	72.80	0.00	0.00	0.00	0.00	0.00	0.00	19852

MORENO VALLEY COMMUNITY SERVICES DISTRICT
FISCAL YEAR 2015/16 MAXIMUM AND APPLIED PARCEL TAXES/CHARGES

ASSESSOR'S PARCEL NUMBER	SITUS ADDRESS	ZONE A		ZONE C		ZONE D		ZONE E		ZONE M		ZONE S		TRACT NUMBER
		MAXIMUM	APPLIED	MAXIMUM	APPLIED	MAXIMUM	APPLIED	MAXIMUM	APPLIED	MAXIMUM	APPLIED	MAXIMUM	APPLIED	
487422018	26308 ALTURAS CREEK DR	87.50	87.50	9.00	9.00	74.15	72.80	0.00	0.00	0.00	0.00	0.00	0.00	19852
487422019	26294 ALTURAS CREEK DR	87.50	87.50	9.00	9.00	74.15	72.80	0.00	0.00	0.00	0.00	0.00	0.00	19852
487422020	26280 ALTURAS CREEK DR	87.50	87.50	9.00	9.00	74.15	72.80	0.00	0.00	0.00	0.00	0.00	0.00	19852
487422021	26266 ALTURAS CREEK DR	87.50	87.50	9.00	9.00	74.15	72.80	0.00	0.00	0.00	0.00	0.00	0.00	19852
487422022	26252 ALTURAS CREEK DR	87.50	87.50	9.00	9.00	74.15	72.80	0.00	0.00	0.00	0.00	0.00	0.00	19852
487422023	26253 DRACAEA AVE	87.50	87.50	9.00	9.00	74.15	72.80	0.00	0.00	0.00	0.00	0.00	0.00	19852
487422024	26267 DRACAEA AVE	87.50	87.50	9.00	9.00	74.15	72.80	0.00	0.00	0.00	0.00	0.00	0.00	19852
487422025	26281 DRACAEA AVE	87.50	87.50	9.00	9.00	74.15	72.80	0.00	0.00	0.00	0.00	0.00	0.00	19852
487422026	26295 DRACAEA AVE	87.50	87.50	9.00	9.00	74.15	72.80	0.00	0.00	0.00	0.00	0.00	0.00	19852
487422027	26309 DRACAEA AVE	87.50	87.50	9.00	9.00	74.15	72.80	0.00	0.00	0.00	0.00	0.00	0.00	19852
487422028	26323 DRACAEA AVE	87.50	87.50	9.00	9.00	74.15	72.80	0.00	0.00	0.00	0.00	0.00	0.00	19852
487422029	26337 DRACAEA AVE	87.50	87.50	9.00	9.00	74.15	72.80	0.00	0.00	0.00	0.00	0.00	0.00	19852
487422030	26351 DRACAEA AVE	87.50	87.50	9.00	9.00	74.15	72.80	0.00	0.00	0.00	0.00	0.00	0.00	19852
487422031	26365 DRACAEA AVE	87.50	87.50	9.00	9.00	74.15	72.80	0.00	0.00	0.00	0.00	0.00	0.00	19852
487422032	26379 DRACAEA AVE	87.50	87.50	9.00	9.00	74.15	72.80	0.00	0.00	0.00	0.00	0.00	0.00	19852
487422033	26393 DRACAEA AVE	87.50	87.50	9.00	9.00	74.15	72.80	0.00	0.00	0.00	0.00	0.00	0.00	19852
487422034	26407 DRACAEA AVE	87.50	87.50	9.00	9.00	74.15	72.80	0.00	0.00	0.00	0.00	0.00	0.00	19852
487422035	26421 DRACAEA AVE	87.50	87.50	9.00	9.00	74.15	72.80	0.00	0.00	0.00	0.00	0.00	0.00	19852
487422036	26435 DRACAEA AVE	87.50	87.50	9.00	9.00	74.15	72.80	0.00	0.00	0.00	0.00	0.00	0.00	19852
487422037	26449 DRACAEA AVE	87.50	87.50	9.00	9.00	74.15	72.80	0.00	0.00	0.00	0.00	0.00	0.00	19852
487422038	26463 DRACAEA AVE	87.50	87.50	9.00	9.00	74.15	72.80	0.00	0.00	0.00	0.00	0.00	0.00	19852
487422039	26477 DRACAEA AVE	87.50	87.50	9.00	9.00	74.15	72.80	0.00	0.00	0.00	0.00	0.00	0.00	19852
487430001	13349 BURNEY PASS DR	87.50	87.50	9.00	9.00	74.15	72.80	0.00	0.00	0.00	0.00	0.00	0.00	19852
487430002	13359 BURNEY PASS DR	87.50	87.50	9.00	9.00	74.15	72.80	0.00	0.00	0.00	0.00	0.00	0.00	19852
487430003	13369 BURNEY PASS DR	87.50	87.50	9.00	9.00	74.15	72.80	0.00	0.00	0.00	0.00	0.00	0.00	19852
487430004	13379 BURNEY PASS DR	87.50	87.50	9.00	9.00	74.15	72.80	0.00	0.00	0.00	0.00	0.00	0.00	19852
487430005	13389 BURNEY PASS DR	87.50	87.50	9.00	9.00	74.15	72.80	0.00	0.00	0.00	0.00	0.00	0.00	19852
487430006	13399 BURNEY PASS DR	87.50	87.50	9.00	9.00	74.15	72.80	0.00	0.00	0.00	0.00	0.00	0.00	19852
487430007	13409 BURNEY PASS DR	87.50	87.50	9.00	9.00	74.15	72.80	0.00	0.00	0.00	0.00	0.00	0.00	19852
487430008	13419 BURNEY PASS DR	87.50	87.50	9.00	9.00	74.15	72.80	0.00	0.00	0.00	0.00	0.00	0.00	19852
487430009	13429 BURNEY PASS DR	87.50	87.50	9.00	9.00	74.15	72.80	0.00	0.00	0.00	0.00	0.00	0.00	19852
487430010	13439 BURNEY PASS DR	87.50	87.50	9.00	9.00	74.15	72.80	0.00	0.00	0.00	0.00	0.00	0.00	19852
487430011	13449 BURNEY PASS DR	87.50	87.50	9.00	9.00	74.15	72.80	0.00	0.00	0.00	0.00	0.00	0.00	19852
487431001	26252 WALKER PASS DR	87.50	87.50	9.00	9.00	74.15	72.80	0.00	0.00	0.00	0.00	0.00	0.00	19852
487431002	26266 WALKER PASS DR	87.50	87.50	9.00	9.00	74.15	72.80	0.00	0.00	0.00	0.00	0.00	0.00	19852
487431003	26280 WALKER PASS DR	87.50	87.50	9.00	9.00	74.15	72.80	0.00	0.00	0.00	0.00	0.00	0.00	19852
487431004	26294 WALKER PASS DR	87.50	87.50	9.00	9.00	74.15	72.80	0.00	0.00	0.00	0.00	0.00	0.00	19852

MORENO VALLEY COMMUNITY SERVICES DISTRICT
FISCAL YEAR 2015/16 MAXIMUM AND APPLIED PARCEL TAXES/CHARGES

ASSESSOR'S PARCEL NUMBER	SITUS ADDRESS	ZONE A		ZONE C		ZONE D		ZONE E		ZONE M		ZONE S		TRACT NUMBER
		MAXIMUM	APPLIED	MAXIMUM	APPLIED	MAXIMUM	APPLIED	MAXIMUM	APPLIED	MAXIMUM	APPLIED	MAXIMUM	APPLIED	
487431005	26308 WALKER PASS DR	87.50	87.50	9.00	9.00	74.15	72.80	0.00	0.00	0.00	0.00	0.00	0.00	19852
487431006	26322 WALKER PASS DR	87.50	87.50	9.00	9.00	74.15	72.80	0.00	0.00	0.00	0.00	0.00	0.00	19852
487431007	26336 WALKER PASS DR	87.50	87.50	9.00	9.00	74.15	72.80	0.00	0.00	0.00	0.00	0.00	0.00	19852
487431008	26350 WALKER PASS DR	87.50	87.50	9.00	9.00	74.15	72.80	0.00	0.00	0.00	0.00	0.00	0.00	19852
487431009	26364 WALKER PASS DR	87.50	87.50	9.00	9.00	74.15	72.80	0.00	0.00	0.00	0.00	0.00	0.00	19852
487431010	26378 WALKER PASS DR	87.50	87.50	9.00	9.00	74.15	72.80	0.00	0.00	0.00	0.00	0.00	0.00	19852
487431011	26392 WALKER PASS DR	87.50	87.50	9.00	9.00	74.15	72.80	0.00	0.00	0.00	0.00	0.00	0.00	19852
487431012	26406 WALKER PASS DR	87.50	87.50	9.00	9.00	74.15	72.80	0.00	0.00	0.00	0.00	0.00	0.00	19852
487431013	26420 WALKER PASS DR	87.50	87.50	9.00	9.00	74.15	72.80	0.00	0.00	0.00	0.00	0.00	0.00	19852
487431014	13429 YUBA PASS DR	87.50	87.50	9.00	9.00	74.15	72.80	0.00	0.00	0.00	0.00	0.00	0.00	19852
487431015	13419 YUBA PASS DR	87.50	87.50	9.00	9.00	74.15	72.80	0.00	0.00	0.00	0.00	0.00	0.00	19852
487431016	13409 YUBA PASS DR	87.50	87.50	9.00	9.00	74.15	72.80	0.00	0.00	0.00	0.00	0.00	0.00	19852
487431017	13399 YUBA PASS DR	87.50	87.50	9.00	9.00	74.15	72.80	0.00	0.00	0.00	0.00	0.00	0.00	19852
487431018	13389 YUBA PASS DR	87.50	87.50	9.00	9.00	74.15	72.80	0.00	0.00	0.00	0.00	0.00	0.00	19852
487431019	13381 YUBA PASS DR	87.50	87.50	9.00	9.00	74.15	72.80	0.00	0.00	0.00	0.00	0.00	0.00	19852
487431020	13371 YUBA PASS DR	87.50	87.50	9.00	9.00	74.15	72.80	0.00	0.00	0.00	0.00	0.00	0.00	19852
487431021	13363 YUBA PASS DR	87.50	87.50	9.00	9.00	74.15	72.80	0.00	0.00	0.00	0.00	0.00	0.00	19852
487431022	26435 CAPAY BAY CT	87.50	87.50	9.00	9.00	74.15	72.80	0.00	0.00	0.00	0.00	0.00	0.00	19852
487431023	26419 CAPAY BAY CT	87.50	87.50	9.00	9.00	74.15	72.80	0.00	0.00	0.00	0.00	0.00	0.00	19852
487431024	26397 CAPAY BAY CT	87.50	87.50	9.00	9.00	74.15	72.80	0.00	0.00	0.00	0.00	0.00	0.00	19852
487431025	26377 CAPAY BAY CT	87.50	87.50	9.00	9.00	74.15	72.80	0.00	0.00	0.00	0.00	0.00	0.00	19852
487431026	26363 CAPAY BAY CT	87.50	87.50	9.00	9.00	74.15	72.80	0.00	0.00	0.00	0.00	0.00	0.00	19852
487431027	26351 CAPAY BAY CT	87.50	87.50	9.00	9.00	74.15	72.80	0.00	0.00	0.00	0.00	0.00	0.00	19852
487431028	26339 CAPAY BAY CT	87.50	87.50	9.00	9.00	74.15	72.80	0.00	0.00	0.00	0.00	0.00	0.00	19852
487431029	26325 CAPAY BAY CT	87.50	87.50	9.00	9.00	74.15	72.80	0.00	0.00	0.00	0.00	0.00	0.00	19852
487431030	26309 CAPAY BAY CT	87.50	87.50	9.00	9.00	74.15	72.80	0.00	0.00	0.00	0.00	0.00	0.00	19852
487431031	26295 CAPAY BAY CT	87.50	87.50	9.00	9.00	74.15	72.80	0.00	0.00	0.00	0.00	0.00	0.00	19852
487431032	26287 CAPAY BAY CT	87.50	87.50	9.00	9.00	74.15	72.80	0.00	0.00	0.00	0.00	0.00	0.00	19852
487431033	26267 CAPAY BAY CT	87.50	87.50	9.00	9.00	74.15	72.80	0.00	0.00	0.00	0.00	0.00	0.00	19852
487431034	26253 CAPAY BAY CT	87.50	87.50	9.00	9.00	74.15	72.80	0.00	0.00	0.00	0.00	0.00	0.00	19852
487431035	26254 CAPE MENDOCINO CT	87.50	87.50	9.00	9.00	74.15	72.80	0.00	0.00	0.00	0.00	0.00	0.00	19852
487431036	26268 CAPE MENDOCINO CT	87.50	87.50	9.00	9.00	74.15	72.80	0.00	0.00	0.00	0.00	0.00	0.00	19852
487431037	26288 CAPE MENDOCINO CT	87.50	87.50	9.00	9.00	74.15	72.80	0.00	0.00	0.00	0.00	0.00	0.00	19852
487431038	26296 CAPE MENDOCINO CT	87.50	87.50	9.00	9.00	74.15	72.80	0.00	0.00	0.00	0.00	0.00	0.00	19852
487431039	26310 CAPE MENDOCINO CT	87.50	87.50	9.00	9.00	74.15	72.80	0.00	0.00	0.00	0.00	0.00	0.00	19852
487431040	26326 CAPE MENDOCINO CT	87.50	87.50	9.00	9.00	74.15	72.80	0.00	0.00	0.00	0.00	0.00	0.00	19852
487431041	26340 CAPE MENDOCINO CT	87.50	87.50	9.00	9.00	74.15	72.80	0.00	0.00	0.00	0.00	0.00	0.00	19852

MORENO VALLEY COMMUNITY SERVICES DISTRICT
FISCAL YEAR 2015/16 MAXIMUM AND APPLIED PARCEL TAXES/CHARGES

ASSESSOR'S PARCEL NUMBER	SITUS ADDRESS	ZONE A		ZONE C		ZONE D		ZONE E		ZONE M		ZONE S		TRACT NUMBER
		MAXIMUM	APPLIED	MAXIMUM	APPLIED	MAXIMUM	APPLIED	MAXIMUM	APPLIED	MAXIMUM	APPLIED	MAXIMUM	APPLIED	
487431042	26350 CAPE MENDOCINO CT	87.50	87.50	9.00	9.00	74.15	72.80	0.00	0.00	0.00	0.00	0.00	0.00	19852
487431043	26362 CAPE MENDOCINO CT	87.50	87.50	9.00	9.00	74.15	72.80	0.00	0.00	0.00	0.00	0.00	0.00	19852
487431044	26376 CAPE MENDOCINO CT	87.50	87.50	9.00	9.00	74.15	72.80	0.00	0.00	0.00	0.00	0.00	0.00	19852
487431045	26396 CAPE MENDOCINO CT	87.50	87.50	9.00	9.00	74.15	72.80	0.00	0.00	0.00	0.00	0.00	0.00	19852
487431046	26418 CAPE MENDOCINO CT	87.50	87.50	9.00	9.00	74.15	72.80	0.00	0.00	0.00	0.00	0.00	0.00	19852
487431047	26434 CAPE MENDOCINO CT	87.50	87.50	9.00	9.00	74.15	72.80	0.00	0.00	0.00	0.00	0.00	0.00	19852
487431048	26435 CAPE MENDOCINO CT	87.50	87.50	9.00	9.00	74.15	72.80	0.00	0.00	0.00	0.00	0.00	0.00	19852
487431049	26419 CAPE MENDOCINO CT	87.50	87.50	9.00	9.00	74.15	72.80	0.00	0.00	0.00	0.00	0.00	0.00	19852
487431050	26397 CAPE MENDOCINO CT	87.50	87.50	9.00	9.00	74.15	72.80	0.00	0.00	0.00	0.00	0.00	0.00	19852
487431051	26377 CAPE MENDOCINO CT	87.50	87.50	9.00	9.00	74.15	72.80	0.00	0.00	0.00	0.00	0.00	0.00	19852
487431052	26363 CAPE MENDOCINO CT	87.50	87.50	9.00	9.00	74.15	72.80	0.00	0.00	0.00	0.00	0.00	0.00	19852
487431053	26351 CAPE MENDOCINO CT	87.50	87.50	9.00	9.00	74.15	72.80	0.00	0.00	0.00	0.00	0.00	0.00	19852
487431054	26339 CAPE MENDOCINO CT	87.50	87.50	9.00	9.00	74.15	72.80	0.00	0.00	0.00	0.00	0.00	0.00	19852
487431055	26325 CAPE MENDOCINO CT	87.50	87.50	9.00	9.00	74.15	72.80	0.00	0.00	0.00	0.00	0.00	0.00	19852
487431056	26309 CAPE MENDOCINO CT	87.50	87.50	9.00	9.00	74.15	72.80	0.00	0.00	0.00	0.00	0.00	0.00	19852
487431057	26295 CAPE MENDOCINO CT	87.50	87.50	9.00	9.00	74.15	72.80	0.00	0.00	0.00	0.00	0.00	0.00	19852
487431058	26287 CAPE MENDOCINO CT	87.50	87.50	9.00	9.00	74.15	72.80	0.00	0.00	0.00	0.00	0.00	0.00	19852
487431059	26267 CAPE MENDOCINO CT	87.50	87.50	9.00	9.00	74.15	72.80	0.00	0.00	0.00	0.00	0.00	0.00	19852
487431060	26253 CAPE MENDOCINO CT	87.50	87.50	9.00	9.00	74.15	72.80	0.00	0.00	0.00	0.00	0.00	0.00	19852
487432001	26253 WALKER PASS DR	87.50	87.50	9.00	9.00	74.15	72.80	0.00	0.00	0.00	0.00	0.00	0.00	19852
487432002	26267 WALKER PASS DR	87.50	87.50	9.00	9.00	74.15	72.80	0.00	0.00	0.00	0.00	0.00	0.00	19852
487432003	26287 WALKER PASS DR	87.50	87.50	9.00	9.00	74.15	72.80	0.00	0.00	0.00	0.00	0.00	0.00	19852
487432004	26295 WALKER PASS DR	87.50	87.50	9.00	9.00	74.15	72.80	0.00	0.00	0.00	0.00	0.00	0.00	19852
487432005	26309 WALKER PASS DR	87.50	87.50	9.00	9.00	74.15	72.80	0.00	0.00	0.00	0.00	0.00	0.00	19852
487432006	26325 WALKER PASS DR	87.50	87.50	9.00	9.00	74.15	72.80	0.00	0.00	0.00	0.00	0.00	0.00	19852
487432007	26339 WALKER PASS DR	87.50	87.50	9.00	9.00	74.15	72.80	0.00	0.00	0.00	0.00	0.00	0.00	19852
487432008	26353 WALKER PASS DR	87.50	87.50	9.00	9.00	74.15	72.80	0.00	0.00	0.00	0.00	0.00	0.00	19852
487432009	26369 WALKER PASS DR	87.50	87.50	9.00	9.00	74.15	72.80	0.00	0.00	0.00	0.00	0.00	0.00	19852
487432010	26383 WALKER PASS DR	87.50	87.50	9.00	9.00	74.15	72.80	0.00	0.00	0.00	0.00	0.00	0.00	19852
487432011	26397 WALKER PASS DR	87.50	87.50	9.00	9.00	74.15	72.80	0.00	0.00	0.00	0.00	0.00	0.00	19852
487432012	26415 WALKER PASS DR	87.50	87.50	9.00	9.00	74.15	72.80	0.00	0.00	0.00	0.00	0.00	0.00	19852
487432013	26423 WALKER PASS DR	87.50	87.50	9.00	9.00	74.15	72.80	0.00	0.00	0.00	0.00	0.00	0.00	19852
487432014	26437 WALKER PASS DR	87.50	87.50	9.00	9.00	74.15	72.80	0.00	0.00	0.00	0.00	0.00	0.00	19852
487432015	26453 WALKER PASS DR	87.50	87.50	9.00	9.00	74.15	72.80	0.00	0.00	0.00	0.00	0.00	0.00	19852
487432016	26469 WALKER PASS DR	87.50	87.50	9.00	9.00	74.15	72.80	0.00	0.00	0.00	0.00	0.00	0.00	19852
487432017	13438 YUBA PASS DR	87.50	87.50	9.00	9.00	74.15	72.80	0.00	0.00	0.00	0.00	0.00	0.00	19852
487432018	13428 YUBA PASS DR	87.50	87.50	9.00	9.00	74.15	72.80	0.00	0.00	0.00	0.00	0.00	0.00	19852

MORENO VALLEY COMMUNITY SERVICES DISTRICT
FISCAL YEAR 2015/16 MAXIMUM AND APPLIED PARCEL TAXES/CHARGES

ASSESSOR'S PARCEL NUMBER	SITUS ADDRESS	ZONE A		ZONE C		ZONE D		ZONE E		ZONE M		ZONE S		TRACT NUMBER
		MAXIMUM	APPLIED	MAXIMUM	APPLIED	MAXIMUM	APPLIED	MAXIMUM	APPLIED	MAXIMUM	APPLIED	MAXIMUM	APPLIED	
487432019	13418 YUBA PASS DR	87.50	87.50	9.00	9.00	74.15	72.80	0.00	0.00	0.00	0.00	0.00	0.00	19852
487432020	13408 YUBA PASS DR	87.50	87.50	9.00	9.00	74.15	72.80	0.00	0.00	0.00	0.00	0.00	0.00	19852
487432021	13398 YUBA PASS DR	87.50	87.50	9.00	9.00	74.15	72.80	0.00	0.00	0.00	0.00	0.00	0.00	19852
487432022	13388 YUBA PASS DR	87.50	87.50	9.00	9.00	74.15	72.80	0.00	0.00	0.00	0.00	0.00	0.00	19852
487432023	13378 YUBA PASS DR	87.50	87.50	9.00	9.00	74.15	72.80	0.00	0.00	0.00	0.00	0.00	0.00	19852
487440001	13487 LETTERMAN ST	87.50	87.50	9.00	9.00	216.07	216.06	0.00	0.00	0.00	0.00	0.00	0.00	30027
487440002	13473 LETTERMAN ST	87.50	87.50	9.00	9.00	216.07	216.06	0.00	0.00	0.00	0.00	0.00	0.00	30027
487440003	13459 LETTERMAN ST	87.50	87.50	9.00	9.00	216.07	216.06	0.00	0.00	0.00	0.00	0.00	0.00	30027
487440004	13445 LETTERMAN ST	87.50	87.50	9.00	9.00	216.07	216.06	0.00	0.00	0.00	0.00	0.00	0.00	30027
487440005	13431 LETTERMAN ST	87.50	87.50	9.00	9.00	216.07	216.06	0.00	0.00	0.00	0.00	0.00	0.00	30027
487440006	13417 LETTERMAN ST	87.50	87.50	9.00	9.00	216.07	216.06	0.00	0.00	0.00	0.00	0.00	0.00	30027
487440007	13403 LETTERMAN ST	87.50	87.50	9.00	9.00	216.07	216.06	0.00	0.00	0.00	0.00	0.00	0.00	30027
487440008	13389 LETTERMAN ST	87.50	87.50	9.00	9.00	216.07	216.06	0.00	0.00	0.00	0.00	0.00	0.00	30027
487440009	13375 LETTERMAN ST	87.50	87.50	9.00	9.00	216.07	216.06	0.00	0.00	0.00	0.00	0.00	0.00	30027
487440010	13361 LETTERMAN ST	87.50	87.50	9.00	9.00	216.07	216.06	0.00	0.00	0.00	0.00	0.00	0.00	30027
487440011	13347 LETTERMAN ST	87.50	87.50	9.00	9.00	216.07	216.06	0.00	0.00	0.00	0.00	0.00	0.00	30027
487440012	13333 LETTERMAN ST	87.50	87.50	9.00	9.00	216.07	216.06	0.00	0.00	0.00	0.00	0.00	0.00	30027
487440013	13319 LETTERMAN ST	87.50	87.50	9.00	9.00	216.07	216.06	0.00	0.00	0.00	0.00	0.00	0.00	30027
487440014	13305 LETTERMAN ST	87.50	87.50	9.00	9.00	216.07	216.06	0.00	0.00	0.00	0.00	0.00	0.00	30027
487440015	13291 LETTERMAN ST	87.50	87.50	9.00	9.00	216.07	216.06	0.00	0.00	0.00	0.00	0.00	0.00	30027
487440016	26794 HONORS WAY	87.50	87.50	9.00	9.00	216.07	216.06	0.00	0.00	0.00	0.00	0.00	0.00	30027
487440017	26806 HONORS WAY	87.50	87.50	9.00	9.00	216.07	216.06	0.00	0.00	0.00	0.00	0.00	0.00	30027
487440018	26818 HONORS WAY	87.50	87.50	9.00	9.00	216.07	216.06	0.00	0.00	0.00	0.00	0.00	0.00	30027
487440019	26830 HONORS WAY	87.50	87.50	9.00	9.00	216.07	216.06	0.00	0.00	0.00	0.00	0.00	0.00	30027
487441001	26921 CAMPUS POINT DR	87.50	87.50	9.00	9.00	216.07	216.06	0.00	0.00	0.00	0.00	0.00	0.00	30027
487441002	26909 CAMPUS POINT DR	87.50	87.50	9.00	9.00	216.07	216.06	0.00	0.00	0.00	0.00	0.00	0.00	30027
487441003	26897 CAMPUS POINT DR	87.50	87.50	9.00	9.00	216.07	216.06	0.00	0.00	0.00	0.00	0.00	0.00	30027
487441004	26885 CAMPUS POINT DR	87.50	87.50	9.00	9.00	216.07	216.06	0.00	0.00	0.00	0.00	0.00	0.00	30027
487441005	26873 CAMPUS POINT DR	87.50	87.50	9.00	9.00	216.07	216.06	0.00	0.00	0.00	0.00	0.00	0.00	30027
487441006	26861 CAMPUS POINT DR	87.50	87.50	9.00	9.00	216.07	216.06	0.00	0.00	0.00	0.00	0.00	0.00	30027
487441007	26849 CAMPUS POINT DR	87.50	87.50	9.00	9.00	216.07	216.06	0.00	0.00	0.00	0.00	0.00	0.00	30027
487441008	26837 CAMPUS POINT DR	87.50	87.50	9.00	9.00	216.07	216.06	0.00	0.00	0.00	0.00	0.00	0.00	30027
487441009	26825 CAMPUS POINT DR	87.50	87.50	9.00	9.00	216.07	216.06	0.00	0.00	0.00	0.00	0.00	0.00	30027
487441010	26813 CAMPUS POINT DR	87.50	87.50	9.00	9.00	216.07	216.06	0.00	0.00	0.00	0.00	0.00	0.00	30027
487442001	13454 LETTERMAN ST	87.50	87.50	9.00	9.00	216.07	216.06	0.00	0.00	0.00	0.00	0.00	0.00	30027
487442002	13440 LETTERMAN ST	87.50	87.50	9.00	9.00	216.07	216.06	0.00	0.00	0.00	0.00	0.00	0.00	30027
487442003	13424 LETTERMAN ST	87.50	87.50	9.00	9.00	216.07	216.06	0.00	0.00	0.00	0.00	0.00	0.00	30027

MORENO VALLEY COMMUNITY SERVICES DISTRICT
FISCAL YEAR 2015/16 MAXIMUM AND APPLIED PARCEL TAXES/CHARGES

ASSESSOR'S PARCEL NUMBER	SITUS ADDRESS	ZONE A		ZONE C		ZONE D		ZONE E		ZONE M		ZONE S		TRACT NUMBER
		MAXIMUM	APPLIED	MAXIMUM	APPLIED	MAXIMUM	APPLIED	MAXIMUM	APPLIED	MAXIMUM	APPLIED	MAXIMUM	APPLIED	
487442004	13410 LETTERMAN ST	87.50	87.50	9.00	9.00	216.07	216.06	0.00	0.00	0.00	0.00	0.00	0.00	30027
487442005	13396 LETTERMAN ST	87.50	87.50	9.00	9.00	216.07	216.06	0.00	0.00	0.00	0.00	0.00	0.00	30027
487442006	13382 LETTERMAN ST	87.50	87.50	9.00	9.00	216.07	216.06	0.00	0.00	0.00	0.00	0.00	0.00	30027
487442007	13368 LETTERMAN ST	87.50	87.50	9.00	9.00	216.07	216.06	0.00	0.00	0.00	0.00	0.00	0.00	30027
487442008	13354 LETTERMAN ST	87.50	87.50	9.00	9.00	216.07	216.06	0.00	0.00	0.00	0.00	0.00	0.00	30027
487442009	13340 LETTERMAN ST	87.50	87.50	9.00	9.00	216.07	216.06	0.00	0.00	0.00	0.00	0.00	0.00	30027
487442010	13326 LETTERMAN ST	87.50	87.50	9.00	9.00	216.07	216.06	0.00	0.00	0.00	0.00	0.00	0.00	30027
487442011	26817 HONORS WAY	87.50	87.50	9.00	9.00	216.07	216.06	0.00	0.00	0.00	0.00	0.00	0.00	30027
487442012	26829 HONORS WAY	87.50	87.50	9.00	9.00	216.07	216.06	0.00	0.00	0.00	0.00	0.00	0.00	30027
487442013	26841 HONORS WAY	87.50	87.50	9.00	9.00	216.07	216.06	0.00	0.00	0.00	0.00	0.00	0.00	30027
487442014	26853 HONORS WAY	87.50	87.50	9.00	9.00	216.07	216.06	0.00	0.00	0.00	0.00	0.00	0.00	30027
487442015	26865 HONORS WAY	87.50	87.50	9.00	9.00	216.07	216.06	0.00	0.00	0.00	0.00	0.00	0.00	30027
487442016	26877 HONORS WAY	87.50	87.50	9.00	9.00	216.07	216.06	0.00	0.00	0.00	0.00	0.00	0.00	30027
487442017	26874 COMMONS DR	87.50	87.50	9.00	9.00	216.07	216.06	0.00	0.00	0.00	0.00	0.00	0.00	30027
487442018	26862 COMMONS DR	87.50	87.50	9.00	9.00	216.07	216.06	0.00	0.00	0.00	0.00	0.00	0.00	30027
487442019	26850 COMMONS DR	87.50	87.50	9.00	9.00	216.07	216.06	0.00	0.00	0.00	0.00	0.00	0.00	30027
487442020	26838 COMMONS DR	87.50	87.50	9.00	9.00	216.07	216.06	0.00	0.00	0.00	0.00	0.00	0.00	30027
487442021	13345 VARSITY LN	87.50	87.50	9.00	9.00	216.07	216.06	0.00	0.00	0.00	0.00	0.00	0.00	30027
487442022	13359 VARSITY LN	87.50	87.50	9.00	9.00	216.07	216.06	0.00	0.00	0.00	0.00	0.00	0.00	30027
487442023	13373 VARSITY LN	87.50	87.50	9.00	9.00	216.07	216.06	0.00	0.00	0.00	0.00	0.00	0.00	30027
487442024	13387 VARSITY LN	87.50	87.50	9.00	9.00	216.07	216.06	0.00	0.00	0.00	0.00	0.00	0.00	30027
487442025	13401 VARSITY LN	87.50	87.50	9.00	9.00	216.07	216.06	0.00	0.00	0.00	0.00	0.00	0.00	30027
487442026	13415 VARSITY LN	87.50	87.50	9.00	9.00	216.07	216.06	0.00	0.00	0.00	0.00	0.00	0.00	30027
487442027	13429 VARSITY LN	87.50	87.50	9.00	9.00	216.07	216.06	0.00	0.00	0.00	0.00	0.00	0.00	30027
487442028	13443 VARSITY LN	87.50	87.50	9.00	9.00	216.07	216.06	0.00	0.00	0.00	0.00	0.00	0.00	30027
487442029	13457 VARSITY LN	87.50	87.50	9.00	9.00	216.07	216.06	0.00	0.00	0.00	0.00	0.00	0.00	30027
487443001	13456 VARSITY LN	87.50	87.50	9.00	9.00	216.07	216.06	0.00	0.00	0.00	0.00	0.00	0.00	30027
487443002	13442 VARSITY LN	87.50	87.50	9.00	9.00	216.07	216.06	0.00	0.00	0.00	0.00	0.00	0.00	30027
487443003	13428 VARSITY LN	87.50	87.50	9.00	9.00	216.07	216.06	0.00	0.00	0.00	0.00	0.00	0.00	30027
487443004	13414 VARSITY LN	87.50	87.50	9.00	9.00	216.07	216.06	0.00	0.00	0.00	0.00	0.00	0.00	30027
487443005	13400 VARSITY LN	87.50	87.50	9.00	9.00	216.07	216.06	0.00	0.00	0.00	0.00	0.00	0.00	30027
487443006	13386 VARSITY LN	87.50	87.50	9.00	9.00	216.07	216.06	0.00	0.00	0.00	0.00	0.00	0.00	30027
487443007	13372 VARSITY LN	87.50	87.50	9.00	9.00	216.07	216.06	0.00	0.00	0.00	0.00	0.00	0.00	30027
487443008	13358 VARSITY LN	87.50	87.50	9.00	9.00	216.07	216.06	0.00	0.00	0.00	0.00	0.00	0.00	30027
487443009	13357 STADIUM WAY	87.50	87.50	9.00	9.00	216.07	216.06	0.00	0.00	0.00	0.00	0.00	0.00	30027
487443010	13371 STADIUM WAY	87.50	87.50	9.00	9.00	216.07	216.06	0.00	0.00	0.00	0.00	0.00	0.00	30027
487443011	13385 STADIUM WAY	87.50	87.50	9.00	9.00	216.07	216.06	0.00	0.00	0.00	0.00	0.00	0.00	30027

MORENO VALLEY COMMUNITY SERVICES DISTRICT
FISCAL YEAR 2015/16 MAXIMUM AND APPLIED PARCEL TAXES/CHARGES

ASSESSOR'S PARCEL NUMBER	SITUS ADDRESS	ZONE A		ZONE C		ZONE D		ZONE E		ZONE M		ZONE S		TRACT NUMBER
		MAXIMUM	APPLIED	MAXIMUM	APPLIED	MAXIMUM	APPLIED	MAXIMUM	APPLIED	MAXIMUM	APPLIED	MAXIMUM	APPLIED	
487443012	13399 STADIUM WAY	87.50	87.50	9.00	9.00	216.07	216.06	0.00	0.00	0.00	0.00	0.00	0.00	30027
487443013	13413 STADIUM WAY	87.50	87.50	9.00	9.00	216.07	216.06	0.00	0.00	0.00	0.00	0.00	0.00	30027
487443014	13427 STADIUM WAY	87.50	87.50	9.00	9.00	216.07	216.06	0.00	0.00	0.00	0.00	0.00	0.00	30027
487443015	13441 STADIUM WAY	87.50	87.50	9.00	9.00	216.07	216.06	0.00	0.00	0.00	0.00	0.00	0.00	30027
487443016	13455 STADIUM WAY	87.50	87.50	9.00	9.00	216.07	216.06	0.00	0.00	0.00	0.00	0.00	0.00	30027
487450001	26854 HONORS WAY	87.50	87.50	9.00	9.00	216.07	216.06	0.00	0.00	0.00	0.00	0.00	0.00	30027
487450002	26866 HONORS WAY	87.50	87.50	9.00	9.00	216.07	216.06	0.00	0.00	0.00	0.00	0.00	0.00	30027
487450003	26878 HONORS WAY	87.50	87.50	9.00	9.00	216.07	216.06	0.00	0.00	0.00	0.00	0.00	0.00	30027
487450004	26890 HONORS WAY	87.50	87.50	9.00	9.00	216.07	216.06	0.00	0.00	0.00	0.00	0.00	0.00	30027
487450005	26902 HONORS WAY	87.50	87.50	9.00	9.00	216.07	216.06	0.00	0.00	0.00	0.00	0.00	0.00	30027
487450006	26914 HONORS WAY	87.50	87.50	9.00	9.00	216.07	216.06	0.00	0.00	0.00	0.00	0.00	0.00	30027
487450007	26926 HONORS WAY	87.50	87.50	9.00	9.00	216.07	216.06	0.00	0.00	0.00	0.00	0.00	0.00	30027
487450008	26938 HONORS WAY	87.50	87.50	9.00	9.00	216.07	216.06	0.00	0.00	0.00	0.00	0.00	0.00	30027
487450009	26950 HONORS WAY	87.50	87.50	9.00	9.00	216.07	216.06	0.00	0.00	0.00	0.00	0.00	0.00	30027
487450010	26962 HONORS WAY	87.50	87.50	9.00	9.00	216.07	216.06	0.00	0.00	0.00	0.00	0.00	0.00	30027
487450011	26974 HONORS WAY	87.50	87.50	9.00	9.00	216.07	216.06	0.00	0.00	0.00	0.00	0.00	0.00	30027
487450012	26973 HONORS WAY	87.50	87.50	9.00	9.00	216.07	216.06	0.00	0.00	0.00	0.00	0.00	0.00	30027
487450013	26961 HONORS WAY	87.50	87.50	9.00	9.00	216.07	216.06	0.00	0.00	0.00	0.00	0.00	0.00	30027
487450014	26949 HONORS WAY	87.50	87.50	9.00	9.00	216.07	216.06	0.00	0.00	0.00	0.00	0.00	0.00	30027
487450015	26937 HONORS WAY	87.50	87.50	9.00	9.00	216.07	216.06	0.00	0.00	0.00	0.00	0.00	0.00	30027
487450016	26925 HONORS WAY	87.50	87.50	9.00	9.00	216.07	216.06	0.00	0.00	0.00	0.00	0.00	0.00	30027
487450017	26913 HONORS WAY	87.50	87.50	9.00	9.00	216.07	216.06	0.00	0.00	0.00	0.00	0.00	0.00	30027
487450018	26901 HONORS WAY	87.50	87.50	9.00	9.00	216.07	216.06	0.00	0.00	0.00	0.00	0.00	0.00	30027
487450019	26904 COMMONS DR	87.50	87.50	9.00	9.00	216.07	216.06	0.00	0.00	0.00	0.00	0.00	0.00	30027
487450020	26916 COMMONS DR	87.50	87.50	9.00	9.00	216.07	216.06	0.00	0.00	0.00	0.00	0.00	0.00	30027
487450021	26928 COMMONS DR	87.50	87.50	9.00	9.00	216.07	216.06	0.00	0.00	0.00	0.00	0.00	0.00	30027
487450022	26940 COMMONS DR	87.50	87.50	9.00	9.00	216.07	216.06	0.00	0.00	0.00	0.00	0.00	0.00	30027
487450023	26952 COMMONS DR	87.50	87.50	9.00	9.00	216.07	216.06	0.00	0.00	0.00	0.00	0.00	0.00	30027
487450024	26964 COMMONS DR	87.50	87.50	9.00	9.00	216.07	216.06	0.00	0.00	0.00	0.00	0.00	0.00	30027
487450025	26976 COMMONS DR	87.50	87.50	9.00	9.00	216.07	216.06	0.00	0.00	0.00	0.00	0.00	0.00	30027
487450026	26975 COMMONS DR	87.50	87.50	9.00	9.00	216.07	216.06	0.00	0.00	0.00	0.00	0.00	0.00	30027
487450027	26963 COMMONS DR	87.50	87.50	9.00	9.00	216.07	216.06	0.00	0.00	0.00	0.00	0.00	0.00	30027
487450028	13364 ATHLETICS DR	87.50	87.50	9.00	9.00	216.07	216.06	0.00	0.00	0.00	0.00	0.00	0.00	30027
487450029	13376 ATHLETICS DR	87.50	87.50	9.00	9.00	216.07	216.06	0.00	0.00	0.00	0.00	0.00	0.00	30027
487450030	13390 ATHLETICS DR	87.50	87.50	9.00	9.00	216.07	216.06	0.00	0.00	0.00	0.00	0.00	0.00	30027
487450031	13404 ATHLETICS DR	87.50	87.50	9.00	9.00	216.07	216.06	0.00	0.00	0.00	0.00	0.00	0.00	30027
487450032	26966 HOMEROOM CT	87.50	87.50	9.00	9.00	216.07	216.06	0.00	0.00	0.00	0.00	0.00	0.00	30027

MORENO VALLEY COMMUNITY SERVICES DISTRICT
FISCAL YEAR 2015/16 MAXIMUM AND APPLIED PARCEL TAXES/CHARGES

ASSESSOR'S PARCEL NUMBER	SITUS ADDRESS	ZONE A		ZONE C		ZONE D		ZONE E		ZONE M		ZONE S		TRACT NUMBER
		MAXIMUM	APPLIED	MAXIMUM	APPLIED	MAXIMUM	APPLIED	MAXIMUM	APPLIED	MAXIMUM	APPLIED	MAXIMUM	APPLIED	
487450033	26978 HOMEROOM CT	87.50	87.50	9.00	9.00	216.07	216.06	0.00	0.00	0.00	0.00	0.00	0.00	30027
487450034	26977 HOMEROOM CT	87.50	87.50	9.00	9.00	216.07	216.06	0.00	0.00	0.00	0.00	0.00	0.00	30027
487450035	26965 HOMEROOM CT	87.50	87.50	9.00	9.00	216.07	216.06	0.00	0.00	0.00	0.00	0.00	0.00	30027
487450036	13432 ATHLETICS DR	87.50	87.50	9.00	9.00	216.07	216.06	0.00	0.00	0.00	0.00	0.00	0.00	30027
487450037	13446 ATHLETICS DR	87.50	87.50	9.00	9.00	216.07	216.06	0.00	0.00	0.00	0.00	0.00	0.00	30027
487450038	13460 ATHLETICS DR	87.50	87.50	9.00	9.00	216.07	216.06	0.00	0.00	0.00	0.00	0.00	0.00	30027
487450039	26968 CAMPUS POINT DR	87.50	87.50	9.00	9.00	216.07	216.06	0.00	0.00	0.00	0.00	0.00	0.00	30027
487450040	26980 CAMPUS POINT DR	87.50	87.50	9.00	9.00	216.07	216.06	0.00	0.00	0.00	0.00	0.00	0.00	30027
487450041	26981 CAMPUS POINT DR	87.50	87.50	9.00	9.00	216.07	216.06	0.00	0.00	0.00	0.00	0.00	0.00	30027
487450042	26969 CAMPUS POINT DR	87.50	87.50	9.00	9.00	216.07	216.06	0.00	0.00	0.00	0.00	0.00	0.00	30027
487450043	26957 CAMPUS POINT DR	87.50	87.50	9.00	9.00	216.07	216.06	0.00	0.00	0.00	0.00	0.00	0.00	30027
487450044	26945 CAMPUS POINT DR	87.50	87.50	9.00	9.00	216.07	216.06	0.00	0.00	0.00	0.00	0.00	0.00	30027
487451001	13458 STADIUM WAY	87.50	87.50	9.00	9.00	216.07	216.06	0.00	0.00	0.00	0.00	0.00	0.00	30027
487451002	13444 STADIUM WAY	87.50	87.50	9.00	9.00	216.07	216.06	0.00	0.00	0.00	0.00	0.00	0.00	30027
487451003	13430 STADIUM WAY	87.50	87.50	9.00	9.00	216.07	216.06	0.00	0.00	0.00	0.00	0.00	0.00	30027
487451004	13416 STADIUM WAY	87.50	87.50	9.00	9.00	216.07	216.06	0.00	0.00	0.00	0.00	0.00	0.00	30027
487451005	13402 STADIUM WAY	87.50	87.50	9.00	9.00	216.07	216.06	0.00	0.00	0.00	0.00	0.00	0.00	30027
487451006	13388 STADIUM WAY	87.50	87.50	9.00	9.00	216.07	216.06	0.00	0.00	0.00	0.00	0.00	0.00	30027
487451007	13374 STADIUM WAY	87.50	87.50	9.00	9.00	216.07	216.06	0.00	0.00	0.00	0.00	0.00	0.00	30027
487451008	13360 STADIUM WAY	87.50	87.50	9.00	9.00	216.07	216.06	0.00	0.00	0.00	0.00	0.00	0.00	30027
487451009	13355 ATHLETICS DR	87.50	87.50	9.00	9.00	216.07	216.06	0.00	0.00	0.00	0.00	0.00	0.00	30027
487451010	13369 ATHLETICS DR	87.50	87.50	9.00	9.00	216.07	216.06	0.00	0.00	0.00	0.00	0.00	0.00	30027
487451011	13383 ATHLETICS DR	87.50	87.50	9.00	9.00	216.07	216.06	0.00	0.00	0.00	0.00	0.00	0.00	30027
487451012	13397 ATHLETICS DR	87.50	87.50	9.00	9.00	216.07	216.06	0.00	0.00	0.00	0.00	0.00	0.00	30027
487451013	13411 ATHLETICS DR	87.50	87.50	9.00	9.00	216.07	216.06	0.00	0.00	0.00	0.00	0.00	0.00	30027
487451014	13425 ATHLETICS DR	87.50	87.50	9.00	9.00	216.07	216.06	0.00	0.00	0.00	0.00	0.00	0.00	30027
487451015	13439 ATHLETICS DR	87.50	87.50	9.00	9.00	216.07	216.06	0.00	0.00	0.00	0.00	0.00	0.00	30027
487451016	13453 ATHLETICS DR	87.50	87.50	9.00	9.00	216.07	216.06	0.00	0.00	0.00	0.00	0.00	0.00	30027
487460001	13525 STACY LYNN DR	87.50	87.50	9.00	9.00	0.00	0.00	0.00	0.00	0.00	0.00	0.00	0.00	
487460002	13561 STACY LYNN DR	87.50	87.50	9.00	9.00	0.00	0.00	0.00	0.00	0.00	0.00	0.00	0.00	
487460003	13587 STACY LYNN DR	87.50	87.50	9.00	9.00	0.00	0.00	0.00	0.00	0.00	0.00	0.00	0.00	
487460004	13607 STACY LYNN DR	87.50	87.50	9.00	9.00	0.00	0.00	0.00	0.00	0.00	0.00	0.00	0.00	
487460005	13621 STACY LYNN DR	87.50	87.50	9.00	9.00	0.00	0.00	0.00	0.00	0.00	0.00	0.00	0.00	
487461001	13526 STACY LYNN DR	87.50	87.50	9.00	9.00	0.00	0.00	0.00	0.00	0.00	0.00	0.00	0.00	
487461002	13562 STACY LYNN DR	87.50	87.50	9.00	9.00	0.00	0.00	0.00	0.00	0.00	0.00	0.00	0.00	
487461003	13588 STACY LYNN DR	87.50	87.50	9.00	9.00	0.00	0.00	0.00	0.00	0.00	0.00	0.00	0.00	
487461004	13608 STACY LYNN DR	87.50	87.50	9.00	9.00	0.00	0.00	0.00	0.00	0.00	0.00	0.00	0.00	

MORENO VALLEY COMMUNITY SERVICES DISTRICT
FISCAL YEAR 2015/16 MAXIMUM AND APPLIED PARCEL TAXES/CHARGES

ASSESSOR'S PARCEL NUMBER	SITUS ADDRESS	ZONE A		ZONE C		ZONE D		ZONE E		ZONE M		ZONE S		TRACT NUMBER
		MAXIMUM	APPLIED	MAXIMUM	APPLIED	MAXIMUM	APPLIED	MAXIMUM	APPLIED	MAXIMUM	APPLIED	MAXIMUM	APPLIED	
487461005	13622 STACY LYNN DR	87.50	87.50	9.00	9.00	0.00	0.00	0.00	0.00	0.00	0.00	0.00	0.00	
487461006		87.50	87.50	9.00	9.00	0.00	0.00	0.00	0.00	0.00	0.00	0.00	0.00	
487470014		87.50	87.50	9.00	9.00	0.00	0.00	0.00	0.00	0.00	0.00	0.00	0.00	
487470015	13535 NASON ST	87.50	87.50	9.00	9.00	0.00	0.00	0.00	0.00	0.00	0.00	0.00	0.00	
487470016		87.50	87.50	9.00	9.00	0.00	0.00	0.00	0.00	0.00	0.00	0.00	0.00	
487470017	13597 NASON ST	87.50	87.50	9.00	9.00	0.00	0.00	0.00	0.00	0.00	0.00	0.00	0.00	
487470022		87.50	87.50	9.00	9.00	0.00	0.00	0.00	0.00	0.00	0.00	0.00	0.00	
487470025		87.50	87.50	9.00	9.00	0.00	0.00	0.00	0.00	0.00	0.00	0.00	0.00	
487470028		87.50	87.50	9.00	9.00	0.00	0.00	0.00	0.00	0.00	0.00	0.00	0.00	
487480001	26596 QUARTZ RD	87.50	87.50	9.00	9.00	0.00	0.00	0.00	0.00	0.00	0.00	0.00	0.00	31212
487480002	26584 QUARTZ RD	87.50	87.50	9.00	9.00	0.00	0.00	0.00	0.00	0.00	0.00	0.00	0.00	31212
487480003	26572 QUARTZ RD	87.50	87.50	9.00	9.00	0.00	0.00	0.00	0.00	0.00	0.00	0.00	0.00	31212
487480004	26560 QUARTZ RD	87.50	87.50	9.00	9.00	0.00	0.00	0.00	0.00	0.00	0.00	0.00	0.00	31212
487480005	26548 QUARTZ RD	87.50	87.50	9.00	9.00	0.00	0.00	0.00	0.00	0.00	0.00	0.00	0.00	31212
487480006	26536 QUARTZ RD	87.50	87.50	9.00	9.00	0.00	0.00	0.00	0.00	0.00	0.00	0.00	0.00	31212
487480007	26524 QUARTZ RD	87.50	87.50	9.00	9.00	0.00	0.00	0.00	0.00	0.00	0.00	0.00	0.00	31212
487480008	13545 BALSAWOOD LN	87.50	87.50	9.00	9.00	0.00	0.00	0.00	0.00	0.00	0.00	0.00	0.00	31212
487480009	13557 BALSAWOOD LN	87.50	87.50	9.00	9.00	0.00	0.00	0.00	0.00	0.00	0.00	0.00	0.00	31212
487480010	13569 BALSAWOOD LN	87.50	87.50	9.00	9.00	0.00	0.00	0.00	0.00	0.00	0.00	0.00	0.00	31212
487480011	13581 BALSAWOOD LN	87.50	87.50	9.00	9.00	0.00	0.00	0.00	0.00	0.00	0.00	0.00	0.00	31212
487480012	13593 BALSAWOOD LN	87.50	87.50	9.00	9.00	0.00	0.00	0.00	0.00	0.00	0.00	0.00	0.00	31212
487480013	13605 BALSAWOOD LN	87.50	87.50	9.00	9.00	0.00	0.00	0.00	0.00	0.00	0.00	0.00	0.00	31212
487480014	13617 BALSAWOOD LN	87.50	87.50	9.00	9.00	0.00	0.00	0.00	0.00	0.00	0.00	0.00	0.00	31212
487480015	13629 BALSAWOOD LN	87.50	87.50	9.00	9.00	0.00	0.00	0.00	0.00	0.00	0.00	0.00	0.00	31212
487481001	13636 BALSAWOOD LN	87.50	87.50	9.00	9.00	0.00	0.00	0.00	0.00	0.00	0.00	0.00	0.00	31212
487481002	13624 BALSAWOOD LN	87.50	87.50	9.00	9.00	0.00	0.00	0.00	0.00	0.00	0.00	0.00	0.00	31212
487481003	13612 BALSAWOOD LN	87.50	87.50	9.00	9.00	0.00	0.00	0.00	0.00	0.00	0.00	0.00	0.00	31212
487481004	13600 BALSAWOOD LN	87.50	87.50	9.00	9.00	0.00	0.00	0.00	0.00	0.00	0.00	0.00	0.00	31212
487481005	13588 BALSAWOOD LN	87.50	87.50	9.00	9.00	0.00	0.00	0.00	0.00	0.00	0.00	0.00	0.00	31212
487481006	13576 BALSAWOOD LN	87.50	87.50	9.00	9.00	0.00	0.00	0.00	0.00	0.00	0.00	0.00	0.00	31212
487481007	13564 BALSAWOOD LN	87.50	87.50	9.00	9.00	0.00	0.00	0.00	0.00	0.00	0.00	0.00	0.00	31212
487481008	26555 QUARTZ RD	87.50	87.50	9.00	9.00	0.00	0.00	0.00	0.00	0.00	0.00	0.00	0.00	31212
487481009	26567 QUARTZ RD	87.50	87.50	9.00	9.00	0.00	0.00	0.00	0.00	0.00	0.00	0.00	0.00	31212
487481010	26579 QUARTZ RD	87.50	87.50	9.00	9.00	0.00	0.00	0.00	0.00	0.00	0.00	0.00	0.00	31212
487481011	26591 QUARTZ RD	87.50	87.50	9.00	9.00	0.00	0.00	0.00	0.00	0.00	0.00	0.00	0.00	31212
487481012	26603 QUARTZ RD	87.50	87.50	9.00	9.00	0.00	0.00	0.00	0.00	0.00	0.00	0.00	0.00	31212
487481013	26615 QUARTZ RD	87.50	87.50	9.00	9.00	0.00	0.00	0.00	0.00	0.00	0.00	0.00	0.00	31212

MORENO VALLEY COMMUNITY SERVICES DISTRICT
FISCAL YEAR 2015/16 MAXIMUM AND APPLIED PARCEL TAXES/CHARGES

ASSESSOR'S PARCEL NUMBER	SITUS ADDRESS	ZONE A		ZONE C		ZONE D		ZONE E		ZONE M		ZONE S		TRACT NUMBER
		MAXIMUM	APPLIED	MAXIMUM	APPLIED	MAXIMUM	APPLIED	MAXIMUM	APPLIED	MAXIMUM	APPLIED	MAXIMUM	APPLIED	
487481014	26627 QUARTZ RD	87.50	87.50	9.00	9.00	0.00	0.00	0.00	0.00	0.00	0.00	0.00	0.00	31212
487481015	26639 QUARTZ RD	87.50	87.50	9.00	9.00	0.00	0.00	0.00	0.00	0.00	0.00	0.00	0.00	31212
487481016	26651 QUARTZ RD	87.50	87.50	9.00	9.00	0.00	0.00	0.00	0.00	0.00	0.00	0.00	0.00	31212
487481017	26659 QUARTZ RD	87.50	87.50	9.00	9.00	0.00	0.00	0.00	0.00	0.00	0.00	0.00	0.00	31212
487481018	26671 QUARTZ RD	87.50	87.50	9.00	9.00	0.00	0.00	0.00	0.00	0.00	0.00	0.00	0.00	31212
487481019	13585 SESAME RD	87.50	87.50	9.00	9.00	0.00	0.00	0.00	0.00	0.00	0.00	0.00	0.00	31212
487481020	13597 SESAME RD	87.50	87.50	9.00	9.00	0.00	0.00	0.00	0.00	0.00	0.00	0.00	0.00	31212
487481021	13609 SESAME RD	87.50	87.50	9.00	9.00	0.00	0.00	0.00	0.00	0.00	0.00	0.00	0.00	31212
487481022	13621 SESAME RD	87.50	87.50	9.00	9.00	0.00	0.00	0.00	0.00	0.00	0.00	0.00	0.00	31212
487481023	26690 EMERALD AVE	87.50	87.50	9.00	9.00	0.00	0.00	0.00	0.00	0.00	0.00	0.00	0.00	31212
487481024	26678 EMERALD AVE	87.50	87.50	9.00	9.00	0.00	0.00	0.00	0.00	0.00	0.00	0.00	0.00	31212
487481025	26656 EMERALD AVE	87.50	87.50	9.00	9.00	0.00	0.00	0.00	0.00	0.00	0.00	0.00	0.00	31212
487481026	26650 EMERALD AVE	87.50	87.50	9.00	9.00	0.00	0.00	0.00	0.00	0.00	0.00	0.00	0.00	31212
487481027	26642 EMERALD AVE	87.50	87.50	9.00	9.00	0.00	0.00	0.00	0.00	0.00	0.00	0.00	0.00	31212
487481028	26630 EMERALD AVE	87.50	87.50	9.00	9.00	0.00	0.00	0.00	0.00	0.00	0.00	0.00	0.00	31212
487481029	26618 EMERALD AVE	87.50	87.50	9.00	9.00	0.00	0.00	0.00	0.00	0.00	0.00	0.00	0.00	31212
487481030	26606 EMERALD AVE	87.50	87.50	9.00	9.00	0.00	0.00	0.00	0.00	0.00	0.00	0.00	0.00	31212
487481031	26594 EMERALD AVE	87.50	87.50	9.00	9.00	0.00	0.00	0.00	0.00	0.00	0.00	0.00	0.00	31212
487481032	26573 SAFFRON CIR	87.50	87.50	9.00	9.00	0.00	0.00	0.00	0.00	0.00	0.00	0.00	0.00	31212
487481033	26585 SAFFRON CIR	87.50	87.50	9.00	9.00	0.00	0.00	0.00	0.00	0.00	0.00	0.00	0.00	31212
487481034	26597 SAFFRON CIR	87.50	87.50	9.00	9.00	0.00	0.00	0.00	0.00	0.00	0.00	0.00	0.00	31212
487481035	26609 SAFFRON CIR	87.50	87.50	9.00	9.00	0.00	0.00	0.00	0.00	0.00	0.00	0.00	0.00	31212
487481036	26621 SAFFRON CIR	87.50	87.50	9.00	9.00	0.00	0.00	0.00	0.00	0.00	0.00	0.00	0.00	31212
487481037	26633 SAFFRON CIR	87.50	87.50	9.00	9.00	0.00	0.00	0.00	0.00	0.00	0.00	0.00	0.00	31212
487481038	26645 SAFFRON CIR	87.50	87.50	9.00	9.00	0.00	0.00	0.00	0.00	0.00	0.00	0.00	0.00	31212
487481039	26657 SAFFRON CIR	87.50	87.50	9.00	9.00	0.00	0.00	0.00	0.00	0.00	0.00	0.00	0.00	31212
487481040	26648 SAFFRON CIR	87.50	87.50	9.00	9.00	0.00	0.00	0.00	0.00	0.00	0.00	0.00	0.00	31212
487481041	26636 SAFFRON CIR	87.50	87.50	9.00	9.00	0.00	0.00	0.00	0.00	0.00	0.00	0.00	0.00	31212
487481042	26624 SAFFRON CIR	87.50	87.50	9.00	9.00	0.00	0.00	0.00	0.00	0.00	0.00	0.00	0.00	31212
487481043	26612 SAFFRON CIR	87.50	87.50	9.00	9.00	0.00	0.00	0.00	0.00	0.00	0.00	0.00	0.00	31212
487481044	26600 SAFFRON CIR	87.50	87.50	9.00	9.00	0.00	0.00	0.00	0.00	0.00	0.00	0.00	0.00	31212
487481045	26588 SAFFRON CIR	87.50	87.50	9.00	9.00	0.00	0.00	0.00	0.00	0.00	0.00	0.00	0.00	31212
487481046	26576 SAFFRON CIR	87.50	87.50	9.00	9.00	0.00	0.00	0.00	0.00	0.00	0.00	0.00	0.00	31212
487481047	26564 SAFFRON CIR	87.50	87.50	9.00	9.00	0.00	0.00	0.00	0.00	0.00	0.00	0.00	0.00	31212
487481048	13599 DIAMOND LN	87.50	87.50	9.00	9.00	0.00	0.00	0.00	0.00	0.00	0.00	0.00	0.00	31212
487481049	13611 DIAMOND LN	87.50	87.50	9.00	9.00	0.00	0.00	0.00	0.00	0.00	0.00	0.00	0.00	31212
487481050	13623 DIAMOND LN	87.50	87.50	9.00	9.00	0.00	0.00	0.00	0.00	0.00	0.00	0.00	0.00	31212

MORENO VALLEY COMMUNITY SERVICES DISTRICT
FISCAL YEAR 2015/16 MAXIMUM AND APPLIED PARCEL TAXES/CHARGES

ASSESSOR'S PARCEL NUMBER	SITUS ADDRESS	ZONE A		ZONE C		ZONE D		ZONE E		ZONE M		ZONE S		TRACT NUMBER
		MAXIMUM	APPLIED	MAXIMUM	APPLIED	MAXIMUM	APPLIED	MAXIMUM	APPLIED	MAXIMUM	APPLIED	MAXIMUM	APPLIED	
487481051	13635 DIAMOND LN	87.50	87.50	9.00	9.00	0.00	0.00	0.00	0.00	0.00	0.00	0.00	0.00	31212
487482001	26620 QUARTZ RD	87.50	87.50	9.00	9.00	0.00	0.00	0.00	0.00	0.00	0.00	0.00	0.00	31212
487482002	26632 QUARTZ RD	87.50	87.50	9.00	9.00	0.00	0.00	0.00	0.00	0.00	0.00	0.00	0.00	31212
487482003	26644 QUARTZ RD	87.50	87.50	9.00	9.00	0.00	0.00	0.00	0.00	0.00	0.00	0.00	0.00	31212
487482004	26656 QUARTZ RD	87.50	87.50	9.00	9.00	0.00	0.00	0.00	0.00	0.00	0.00	0.00	0.00	31212
487482005	26670 QUARTZ RD	87.50	87.50	9.00	9.00	0.00	0.00	0.00	0.00	0.00	0.00	0.00	0.00	31212
487482006	26682 QUARTZ RD	87.50	87.50	9.00	9.00	0.00	0.00	0.00	0.00	0.00	0.00	0.00	0.00	31212
487482007	26694 QUARTZ RD	87.50	87.50	9.00	9.00	0.00	0.00	0.00	0.00	0.00	0.00	0.00	0.00	31212
487482008	13556 SESAME RD	87.50	87.50	9.00	9.00	0.00	0.00	0.00	0.00	0.00	0.00	0.00	0.00	31212
487482009	13568 SESAME RD	87.50	87.50	9.00	9.00	0.00	0.00	0.00	0.00	0.00	0.00	0.00	0.00	31212
487482010	13580 SESAME RD	87.50	87.50	9.00	9.00	0.00	0.00	0.00	0.00	0.00	0.00	0.00	0.00	31212
487482011	13592 SESAME RD	87.50	87.50	9.00	9.00	0.00	0.00	0.00	0.00	0.00	0.00	0.00	0.00	31212
487483001	13616 SESAME RD	87.50	87.50	9.00	9.00	0.00	0.00	0.00	0.00	0.00	0.00	0.00	0.00	31212
487483002	13628 SESAME RD	87.50	87.50	9.00	9.00	0.00	0.00	0.00	0.00	0.00	0.00	0.00	0.00	31212
487483003	13640 SESAME RD	87.50	87.50	9.00	9.00	0.00	0.00	0.00	0.00	0.00	0.00	0.00	0.00	31212
487490001	26010 HUXLEY DR	87.50	87.50	9.00	9.00	112.84	112.84	0.00	0.00	0.00	0.00	0.00	0.00	20941
487490002	26024 HUXLEY DR	87.50	87.50	9.00	9.00	112.84	112.84	0.00	0.00	0.00	0.00	0.00	0.00	20941
487490003	26038 HUXLEY DR	87.50	87.50	9.00	9.00	112.84	112.84	0.00	0.00	0.00	0.00	0.00	0.00	20941
487490004	26052 HUXLEY DR	87.50	87.50	9.00	9.00	112.84	112.84	0.00	0.00	0.00	0.00	0.00	0.00	20941
487490005	26066 HUXLEY DR	87.50	87.50	9.00	9.00	112.84	112.84	0.00	0.00	0.00	0.00	0.00	0.00	20941
487490006	13629 STACY LYNN DR	87.50	87.50	9.00	9.00	112.84	112.84	0.00	0.00	0.00	0.00	0.00	0.00	20941
487491001	13630 STACY LYNN DR	87.50	87.50	9.00	9.00	112.84	112.84	0.00	0.00	0.00	0.00	0.00	0.00	20941
487491002	26112 HUXLEY DR	87.50	87.50	9.00	9.00	112.84	112.84	0.00	0.00	0.00	0.00	0.00	0.00	20941
487491003	13629 ERIN DR	87.50	87.50	9.00	9.00	112.84	112.84	0.00	0.00	0.00	0.00	0.00	0.00	20941
487492001	13734 REGIS DR	87.50	87.50	9.00	9.00	112.84	112.84	0.00	0.00	0.00	0.00	0.00	0.00	20941
487492002	13722 REGIS DR	87.50	87.50	9.00	9.00	112.84	112.84	0.00	0.00	0.00	0.00	0.00	0.00	20941
487492003	13710 REGIS DR	87.50	87.50	9.00	9.00	112.84	112.84	0.00	0.00	0.00	0.00	0.00	0.00	20941
487492004	13698 REGIS DR	87.50	87.50	9.00	9.00	112.84	112.84	0.00	0.00	0.00	0.00	0.00	0.00	20941
487492005	13686 REGIS DR	87.50	87.50	9.00	9.00	112.84	112.84	0.00	0.00	0.00	0.00	0.00	0.00	20941
487492006	13674 REGIS DR	87.50	87.50	9.00	9.00	112.84	112.84	0.00	0.00	0.00	0.00	0.00	0.00	20941
487492007	13662 REGIS DR	87.50	87.50	9.00	9.00	112.84	112.84	0.00	0.00	0.00	0.00	0.00	0.00	20941
487492008	13650 REGIS DR	87.50	87.50	9.00	9.00	112.84	112.84	0.00	0.00	0.00	0.00	0.00	0.00	20941
487492009	13638 REGIS DR	87.50	87.50	9.00	9.00	112.84	112.84	0.00	0.00	0.00	0.00	0.00	0.00	20941
487492010	26224 HUXLEY DR	87.50	87.50	9.00	9.00	112.84	112.84	0.00	0.00	0.00	0.00	0.00	0.00	20941
487492011	26196 HUXLEY DR	87.50	87.50	9.00	9.00	112.84	112.84	0.00	0.00	0.00	0.00	0.00	0.00	20941
487492012	13630 ERIN DR	87.50	87.50	9.00	9.00	112.84	112.84	0.00	0.00	0.00	0.00	0.00	0.00	20941
487493001	26041 HUXLEY DR	87.50	87.50	9.00	9.00	112.84	112.84	0.00	0.00	0.00	0.00	0.00	0.00	20941

MORENO VALLEY COMMUNITY SERVICES DISTRICT
FISCAL YEAR 2015/16 MAXIMUM AND APPLIED PARCEL TAXES/CHARGES

ASSESSOR'S PARCEL NUMBER	SITUS ADDRESS	ZONE A		ZONE C		ZONE D		ZONE E		ZONE M		ZONE S		TRACT NUMBER
		MAXIMUM	APPLIED	MAXIMUM	APPLIED	MAXIMUM	APPLIED	MAXIMUM	APPLIED	MAXIMUM	APPLIED	MAXIMUM	APPLIED	
487493002	26055 HUXLEY DR	87.50	87.50	9.00	9.00	112.84	112.84	0.00	0.00	0.00	0.00	0.00	0.00	20941
487493003	26069 HUXLEY DR	87.50	87.50	9.00	9.00	112.84	112.84	0.00	0.00	0.00	0.00	0.00	0.00	20941
487493004	26083 HUXLEY DR	87.50	87.50	9.00	9.00	112.84	112.84	0.00	0.00	0.00	0.00	0.00	0.00	20941
487493005	26097 HUXLEY DR	87.50	87.50	9.00	9.00	112.84	112.84	0.00	0.00	0.00	0.00	0.00	0.00	20941
487493006	26111 HUXLEY DR	87.50	87.50	9.00	9.00	112.84	112.84	0.00	0.00	0.00	0.00	0.00	0.00	20941
487493007	26125 HUXLEY DR	87.50	87.50	9.00	9.00	112.84	112.84	0.00	0.00	0.00	0.00	0.00	0.00	20941
487493008	26139 HUXLEY DR	87.50	87.50	9.00	9.00	112.84	112.84	0.00	0.00	0.00	0.00	0.00	0.00	20941
487493009	26153 HUXLEY DR	87.50	87.50	9.00	9.00	112.84	112.84	0.00	0.00	0.00	0.00	0.00	0.00	20941
487493010	26167 HUXLEY DR	87.50	87.50	9.00	9.00	112.84	112.84	0.00	0.00	0.00	0.00	0.00	0.00	20941
487493011	26181 HUXLEY DR	87.50	87.50	9.00	9.00	112.84	112.84	0.00	0.00	0.00	0.00	0.00	0.00	20941
487493012	13659 REGIS DR	87.50	87.50	9.00	9.00	112.84	112.84	0.00	0.00	0.00	0.00	0.00	0.00	20941
487493013	13671 REGIS DR	87.50	87.50	9.00	9.00	112.84	112.84	0.00	0.00	0.00	0.00	0.00	0.00	20941
487493014	13683 REGIS DR	87.50	87.50	9.00	9.00	112.84	112.84	0.00	0.00	0.00	0.00	0.00	0.00	20941
487493015	26180 WINDEMERE WAY	87.50	87.50	9.00	9.00	112.84	112.84	0.00	0.00	0.00	0.00	0.00	0.00	20941
487493016	26166 WINDEMERE WAY	87.50	87.50	9.00	9.00	112.84	112.84	0.00	0.00	0.00	0.00	0.00	0.00	20941
487493017	26152 WINDEMERE WAY	87.50	87.50	9.00	9.00	112.84	112.84	0.00	0.00	0.00	0.00	0.00	0.00	20941
487493018	26138 WINDEMERE WAY	87.50	87.50	9.00	9.00	112.84	112.84	0.00	0.00	0.00	0.00	0.00	0.00	20941
487493019	26124 WINDEMERE WAY	87.50	87.50	9.00	9.00	112.84	112.84	0.00	0.00	0.00	0.00	0.00	0.00	20941
487493020	26110 WINDEMERE WAY	87.50	87.50	9.00	9.00	112.84	112.84	0.00	0.00	0.00	0.00	0.00	0.00	20941
487493021	26096 WINDEMERE WAY	87.50	87.50	9.00	9.00	112.84	112.84	0.00	0.00	0.00	0.00	0.00	0.00	20941
487493022	26082 WINDEMERE WAY	87.50	87.50	9.00	9.00	112.84	112.84	0.00	0.00	0.00	0.00	0.00	0.00	20941
487493023	26068 WINDEMERE WAY	87.50	87.50	9.00	9.00	112.84	112.84	0.00	0.00	0.00	0.00	0.00	0.00	20941
487493024	26054 WINDEMERE WAY	87.50	87.50	9.00	9.00	112.84	112.84	0.00	0.00	0.00	0.00	0.00	0.00	20941
487493025	26040 WINDEMERE WAY	87.50	87.50	9.00	9.00	112.84	112.84	0.00	0.00	0.00	0.00	0.00	0.00	20941
487494001	26005 WINDEMERE WAY	87.50	87.50	9.00	9.00	112.84	112.84	0.00	0.00	0.00	0.00	0.00	0.00	20941
487494002	26019 WINDEMERE WAY	87.50	87.50	9.00	9.00	112.84	112.84	0.00	0.00	0.00	0.00	0.00	0.00	20941
487494003	26033 WINDEMERE WAY	87.50	87.50	9.00	9.00	112.84	112.84	0.00	0.00	0.00	0.00	0.00	0.00	20941
487494004	26047 WINDEMERE WAY	87.50	87.50	9.00	9.00	112.84	112.84	0.00	0.00	0.00	0.00	0.00	0.00	20941
487494005	26061 WINDEMERE WAY	87.50	87.50	9.00	9.00	112.84	112.84	0.00	0.00	0.00	0.00	0.00	0.00	20941
487494006	26075 WINDEMERE WAY	87.50	87.50	9.00	9.00	112.84	112.84	0.00	0.00	0.00	0.00	0.00	0.00	20941
487494007	26089 WINDEMERE WAY	87.50	87.50	9.00	9.00	112.84	112.84	0.00	0.00	0.00	0.00	0.00	0.00	20941
487494008	26103 WINDEMERE WAY	87.50	87.50	9.00	9.00	112.84	112.84	0.00	0.00	0.00	0.00	0.00	0.00	20941
487494009	26117 WINDEMERE WAY	87.50	87.50	9.00	9.00	112.84	112.84	0.00	0.00	0.00	0.00	0.00	0.00	20941
487494010	26131 WINDEMERE WAY	87.50	87.50	9.00	9.00	112.84	112.84	0.00	0.00	0.00	0.00	0.00	0.00	20941
487494011	26145 WINDEMERE WAY	87.50	87.50	9.00	9.00	112.84	112.84	0.00	0.00	0.00	0.00	0.00	0.00	20941
487494012	26159 WINDEMERE WAY	87.50	87.50	9.00	9.00	112.84	112.84	0.00	0.00	0.00	0.00	0.00	0.00	20941
487494013	26173 WINDEMERE WAY	87.50	87.50	9.00	9.00	112.84	112.84	0.00	0.00	0.00	0.00	0.00	0.00	20941

MORENO VALLEY COMMUNITY SERVICES DISTRICT
FISCAL YEAR 2015/16 MAXIMUM AND APPLIED PARCEL TAXES/CHARGES

ASSESSOR'S PARCEL NUMBER	SITUS ADDRESS	ZONE A		ZONE C		ZONE D		ZONE E		ZONE M		ZONE S		TRACT NUMBER
		MAXIMUM	APPLIED	MAXIMUM	APPLIED	MAXIMUM	APPLIED	MAXIMUM	APPLIED	MAXIMUM	APPLIED	MAXIMUM	APPLIED	
487494014	26187 WINDEMERE WAY	87.50	87.50	9.00	9.00	112.84	112.84	0.00	0.00	0.00	0.00	0.00	0.00	20941
487494015	26201 WINDEMERE WAY	87.50	87.50	9.00	9.00	112.84	112.84	0.00	0.00	0.00	0.00	0.00	0.00	20941
487494016	26200 BAY AVE	87.50	87.50	9.00	9.00	112.84	112.84	0.00	0.00	0.00	0.00	0.00	0.00	20941
487494017	26186 BAY AVE	87.50	87.50	9.00	9.00	112.84	112.84	0.00	0.00	0.00	0.00	0.00	0.00	20941
487494018	26172 BAY AVE	87.50	87.50	9.00	9.00	112.84	112.84	0.00	0.00	0.00	0.00	0.00	0.00	20941
487494019	26158 BAY AVE	87.50	87.50	9.00	9.00	112.84	112.84	0.00	0.00	0.00	0.00	0.00	0.00	20941
487494020	26144 BAY AVE	87.50	87.50	9.00	9.00	112.84	112.84	0.00	0.00	0.00	0.00	0.00	0.00	20941
487494021	26130 BAY AVE	87.50	87.50	9.00	9.00	112.84	112.84	0.00	0.00	0.00	0.00	0.00	0.00	20941
487494022	26116 BAY AVE	87.50	87.50	9.00	9.00	112.84	112.84	0.00	0.00	0.00	0.00	0.00	0.00	20941
487494023	26102 BAY AVE	87.50	87.50	9.00	9.00	112.84	112.84	0.00	0.00	0.00	0.00	0.00	0.00	20941
487494024	26088 BAY AVE	87.50	87.50	9.00	9.00	112.84	112.84	0.00	0.00	0.00	0.00	0.00	0.00	20941
487494025	26074 BAY AVE	87.50	87.50	9.00	9.00	112.84	112.84	0.00	0.00	0.00	0.00	0.00	0.00	20941
487494026	26060 BAY AVE	87.50	87.50	9.00	9.00	112.84	112.84	0.00	0.00	0.00	0.00	0.00	0.00	20941
487494027	26046 BAY AVE	87.50	87.50	9.00	9.00	112.84	112.84	0.00	0.00	0.00	0.00	0.00	0.00	20941
487494028	26032 BAY AVE	87.50	87.50	9.00	9.00	112.84	112.84	0.00	0.00	0.00	0.00	0.00	0.00	20941
487494029	26018 BAY AVE	87.50	87.50	9.00	9.00	112.84	112.84	0.00	0.00	0.00	0.00	0.00	0.00	20941
487494030	26004 BAY AVE	87.50	87.50	9.00	9.00	112.84	112.84	0.00	0.00	0.00	0.00	0.00	0.00	20941
487500001	26494 BAY AVE	87.50	87.50	9.00	9.00	0.00	0.00	0.00	0.00	0.00	0.00	0.00	0.00	31326
487500002	26482 BAY AVE	87.50	87.50	9.00	9.00	0.00	0.00	0.00	0.00	0.00	0.00	0.00	0.00	31326
487500003	26470 BAY AVE	87.50	87.50	9.00	9.00	0.00	0.00	0.00	0.00	0.00	0.00	0.00	0.00	31326
487500004	26458 BAY AVE	87.50	87.50	9.00	9.00	0.00	0.00	0.00	0.00	0.00	0.00	0.00	0.00	31326
487500005	26446 BAY AVE	87.50	87.50	9.00	9.00	0.00	0.00	0.00	0.00	0.00	0.00	0.00	0.00	31326
487500006	26434 BAY AVE	87.50	87.50	9.00	9.00	0.00	0.00	0.00	0.00	0.00	0.00	0.00	0.00	31326
487500007	26422 BAY AVE	87.50	87.50	9.00	9.00	0.00	0.00	0.00	0.00	0.00	0.00	0.00	0.00	31326
487500008	26419 FIELD ST	87.50	87.50	9.00	9.00	0.00	0.00	0.00	0.00	0.00	0.00	0.00	0.00	31326
487500009	26431 FIELD ST	87.50	87.50	9.00	9.00	0.00	0.00	0.00	0.00	0.00	0.00	0.00	0.00	31326
487500010	26443 FIELD ST	87.50	87.50	9.00	9.00	0.00	0.00	0.00	0.00	0.00	0.00	0.00	0.00	31326
487500011	26455 FIELD ST	87.50	87.50	9.00	9.00	0.00	0.00	0.00	0.00	0.00	0.00	0.00	0.00	31326
487500012	26467 FIELD ST	87.50	87.50	9.00	9.00	0.00	0.00	0.00	0.00	0.00	0.00	0.00	0.00	31326
487500013	26479 FIELD ST	87.50	87.50	9.00	9.00	0.00	0.00	0.00	0.00	0.00	0.00	0.00	0.00	31326
487500014	13674 BRISBANE CT	87.50	87.50	9.00	9.00	0.00	0.00	0.00	0.00	0.00	0.00	0.00	0.00	31326
487500015	13662 BRISBANE CT	87.50	87.50	9.00	9.00	0.00	0.00	0.00	0.00	0.00	0.00	0.00	0.00	31326
487500016	13650 BRISBANE CT	87.50	87.50	9.00	9.00	0.00	0.00	0.00	0.00	0.00	0.00	0.00	0.00	31326
487500017	13638 BRISBANE CT	87.50	87.50	9.00	9.00	0.00	0.00	0.00	0.00	0.00	0.00	0.00	0.00	31326
487500018	13626 BRISBANE CT	87.50	87.50	9.00	9.00	0.00	0.00	0.00	0.00	0.00	0.00	0.00	0.00	31326
487500019	13614 BRISBANE CT	87.50	87.50	9.00	9.00	0.00	0.00	0.00	0.00	0.00	0.00	0.00	0.00	31326
487500020	13613 BRISBANE CT	87.50	87.50	9.00	9.00	0.00	0.00	0.00	0.00	0.00	0.00	0.00	0.00	31326

MORENO VALLEY COMMUNITY SERVICES DISTRICT
FISCAL YEAR 2015/16 MAXIMUM AND APPLIED PARCEL TAXES/CHARGES

ASSESSOR'S PARCEL NUMBER	SITUS ADDRESS	ZONE A		ZONE C		ZONE D		ZONE E		ZONE M		ZONE S		TRACT NUMBER
		MAXIMUM	APPLIED	MAXIMUM	APPLIED	MAXIMUM	APPLIED	MAXIMUM	APPLIED	MAXIMUM	APPLIED	MAXIMUM	APPLIED	
487500021	13625 BRISBANE CT	87.50	87.50	9.00	9.00	0.00	0.00	0.00	0.00	0.00	0.00	0.00	0.00	31326
487500022	13637 BRISBANE CT	87.50	87.50	9.00	9.00	0.00	0.00	0.00	0.00	0.00	0.00	0.00	0.00	31326
487500023	13649 BRISBANE CT	87.50	87.50	9.00	9.00	0.00	0.00	0.00	0.00	0.00	0.00	0.00	0.00	31326
487500024	13661 BRISBANE CT	87.50	87.50	9.00	9.00	0.00	0.00	0.00	0.00	0.00	0.00	0.00	0.00	31326
487500025	26440 FIELD ST	87.50	87.50	9.00	9.00	0.00	0.00	0.00	0.00	0.00	0.00	0.00	0.00	31326
487500026	26428 FIELD ST	87.50	87.50	9.00	9.00	0.00	0.00	0.00	0.00	0.00	0.00	0.00	0.00	31326
487500027	26416 FIELD ST	87.50	87.50	9.00	9.00	0.00	0.00	0.00	0.00	0.00	0.00	0.00	0.00	31326
487500028	26404 FIELD ST	87.50	87.50	9.00	9.00	0.00	0.00	0.00	0.00	0.00	0.00	0.00	0.00	31326
487500029	26392 FIELD ST	87.50	87.50	9.00	9.00	0.00	0.00	0.00	0.00	0.00	0.00	0.00	0.00	31326
487500030	26380 FIELD ST	87.50	87.50	9.00	9.00	0.00	0.00	0.00	0.00	0.00	0.00	0.00	0.00	31326
487500031	26368 FIELD ST	87.50	87.50	9.00	9.00	0.00	0.00	0.00	0.00	0.00	0.00	0.00	0.00	31326
487500032	26365 HOBART CIR	87.50	87.50	9.00	9.00	0.00	0.00	0.00	0.00	0.00	0.00	0.00	0.00	31326
487500033	26377 HOBART CIR	87.50	87.50	9.00	9.00	0.00	0.00	0.00	0.00	0.00	0.00	0.00	0.00	31326
487500034	26389 HOBART CIR	87.50	87.50	9.00	9.00	0.00	0.00	0.00	0.00	0.00	0.00	0.00	0.00	31326
487500035	26401 HOBART CIR	87.50	87.50	9.00	9.00	0.00	0.00	0.00	0.00	0.00	0.00	0.00	0.00	31326
487500036	26413 HOBART CIR	87.50	87.50	9.00	9.00	0.00	0.00	0.00	0.00	0.00	0.00	0.00	0.00	31326
487500037	26425 HOBART CIR	87.50	87.50	9.00	9.00	0.00	0.00	0.00	0.00	0.00	0.00	0.00	0.00	31326
487500038	26437 HOBART CIR	87.50	87.50	9.00	9.00	0.00	0.00	0.00	0.00	0.00	0.00	0.00	0.00	31326
487500039	26432 HOBART CIR	87.50	87.50	9.00	9.00	0.00	0.00	0.00	0.00	0.00	0.00	0.00	0.00	31326
487500040	26420 HOBART CIR	87.50	87.50	9.00	9.00	0.00	0.00	0.00	0.00	0.00	0.00	0.00	0.00	31326
487500041	26408 HOBART CIR	87.50	87.50	9.00	9.00	0.00	0.00	0.00	0.00	0.00	0.00	0.00	0.00	31326
487500042	26396 HOBART CIR	87.50	87.50	9.00	9.00	0.00	0.00	0.00	0.00	0.00	0.00	0.00	0.00	31326
487500043	26384 HOBART CIR	87.50	87.50	9.00	9.00	0.00	0.00	0.00	0.00	0.00	0.00	0.00	0.00	31326
487500044	26372 HOBART CIR	87.50	87.50	9.00	9.00	0.00	0.00	0.00	0.00	0.00	0.00	0.00	0.00	31326
487500045	26360 HOBART CIR	87.50	87.50	9.00	9.00	0.00	0.00	0.00	0.00	0.00	0.00	0.00	0.00	31326
487500046	26348 HOBART CIR	87.50	87.50	9.00	9.00	0.00	0.00	0.00	0.00	0.00	0.00	0.00	0.00	31326
487500047	13627 SYDNEY AVE	87.50	87.50	9.00	9.00	0.00	0.00	0.00	0.00	0.00	0.00	0.00	0.00	31326
487500048	13639 SYDNEY AVE	87.50	87.50	9.00	9.00	0.00	0.00	0.00	0.00	0.00	0.00	0.00	0.00	31326
487500049	13651 SYDNEY AVE	87.50	87.50	9.00	9.00	0.00	0.00	0.00	0.00	0.00	0.00	0.00	0.00	31326
487500050	13663 SYDNEY AVE	87.50	87.50	9.00	9.00	0.00	0.00	0.00	0.00	0.00	0.00	0.00	0.00	31326
487500051	13668 DARWIN DR	87.50	87.50	9.00	9.00	0.00	0.00	0.00	0.00	0.00	0.00	0.00	0.00	31326
487500052	13656 DARWIN DR	87.50	87.50	9.00	9.00	0.00	0.00	0.00	0.00	0.00	0.00	0.00	0.00	31326
487500053	13644 DARWIN DR	87.50	87.50	9.00	9.00	0.00	0.00	0.00	0.00	0.00	0.00	0.00	0.00	31326
487500054	13632 DARWIN DR	87.50	87.50	9.00	9.00	0.00	0.00	0.00	0.00	0.00	0.00	0.00	0.00	31326
487500055	13620 DARWIN DR	87.50	87.50	9.00	9.00	0.00	0.00	0.00	0.00	0.00	0.00	0.00	0.00	31326
487501001	13621 DARWIN DR	87.50	87.50	9.00	9.00	0.00	0.00	0.00	0.00	0.00	0.00	0.00	0.00	31326
487501002	13633 DARWIN DR	87.50	87.50	9.00	9.00	0.00	0.00	0.00	0.00	0.00	0.00	0.00	0.00	31326

MORENO VALLEY COMMUNITY SERVICES DISTRICT
FISCAL YEAR 2015/16 MAXIMUM AND APPLIED PARCEL TAXES/CHARGES

ASSESSOR'S PARCEL NUMBER	SITUS ADDRESS	ZONE A		ZONE C		ZONE D		ZONE E		ZONE M		ZONE S		TRACT NUMBER
		MAXIMUM	APPLIED	MAXIMUM	APPLIED	MAXIMUM	APPLIED	MAXIMUM	APPLIED	MAXIMUM	APPLIED	MAXIMUM	APPLIED	
487501003	13645 DARWIN DR	87.50	87.50	9.00	9.00	0.00	0.00	0.00	0.00	0.00	0.00	0.00	0.00	31326
487501004	13657 DARWIN DR	87.50	87.50	9.00	9.00	0.00	0.00	0.00	0.00	0.00	0.00	0.00	0.00	31326
487501005	13669 DARWIN DR	87.50	87.50	9.00	9.00	0.00	0.00	0.00	0.00	0.00	0.00	0.00	0.00	31326
487501006	13681 DARWIN DR	87.50	87.50	9.00	9.00	0.00	0.00	0.00	0.00	0.00	0.00	0.00	0.00	31326
487501007	13693 DARWIN DR	87.50	87.50	9.00	9.00	0.00	0.00	0.00	0.00	0.00	0.00	0.00	0.00	31326
487501008	13705 DARWIN DR	87.50	87.50	9.00	9.00	0.00	0.00	0.00	0.00	0.00	0.00	0.00	0.00	31326
487502001	26326 BAY AVE	87.50	87.50	9.00	9.00	0.00	0.00	0.00	0.00	0.00	0.00	0.00	0.00	31326
487502002	26338 BAY AVE	87.50	87.50	9.00	9.00	0.00	0.00	0.00	0.00	0.00	0.00	0.00	0.00	31326
487502003	26350 BAY AVE	87.50	87.50	9.00	9.00	0.00	0.00	0.00	0.00	0.00	0.00	0.00	0.00	31326
487502004	26362 BAY AVE	87.50	87.50	9.00	9.00	0.00	0.00	0.00	0.00	0.00	0.00	0.00	0.00	31326
487502005	26374 BAY AVE	87.50	87.50	9.00	9.00	0.00	0.00	0.00	0.00	0.00	0.00	0.00	0.00	31326
487502006	26386 BAY AVE	87.50	87.50	9.00	9.00	0.00	0.00	0.00	0.00	0.00	0.00	0.00	0.00	31326
487502007	26398 BAY AVE	87.50	87.50	9.00	9.00	0.00	0.00	0.00	0.00	0.00	0.00	0.00	0.00	31326
487502008	26395 FIELD ST	87.50	87.50	9.00	9.00	0.00	0.00	0.00	0.00	0.00	0.00	0.00	0.00	31326
487502009	26383 FIELD ST	87.50	87.50	9.00	9.00	0.00	0.00	0.00	0.00	0.00	0.00	0.00	0.00	31326
487502010	26371 FIELD ST	87.50	87.50	9.00	9.00	0.00	0.00	0.00	0.00	0.00	0.00	0.00	0.00	31326
487502011	26359 FIELD ST	87.50	87.50	9.00	9.00	0.00	0.00	0.00	0.00	0.00	0.00	0.00	0.00	31326
487502012	26347 FIELD ST	87.50	87.50	9.00	9.00	0.00	0.00	0.00	0.00	0.00	0.00	0.00	0.00	31326
487502013	26335 FIELD ST	87.50	87.50	9.00	9.00	0.00	0.00	0.00	0.00	0.00	0.00	0.00	0.00	31326
487502014	26323 FIELD ST	87.50	87.50	9.00	9.00	0.00	0.00	0.00	0.00	0.00	0.00	0.00	0.00	31326
487510001	13641 BALSAWOOD LN	87.50	87.50	9.00	9.00	0.00	0.00	0.00	0.00	0.00	0.00	0.00	0.00	31212
487510002	13653 BALSAWOOD LN	87.50	87.50	9.00	9.00	0.00	0.00	0.00	0.00	0.00	0.00	0.00	0.00	31212
487510003	13665 BALSAWOOD LN	87.50	87.50	9.00	9.00	0.00	0.00	0.00	0.00	0.00	0.00	0.00	0.00	31212
487510004	13677 BALSAWOOD LN	87.50	87.50	9.00	9.00	0.00	0.00	0.00	0.00	0.00	0.00	0.00	0.00	31212
487510005	13691 BALSAWOOD LN	87.50	87.50	9.00	9.00	0.00	0.00	0.00	0.00	0.00	0.00	0.00	0.00	31212
487510006	26527 OPAL ST	87.50	87.50	9.00	9.00	0.00	0.00	0.00	0.00	0.00	0.00	0.00	0.00	31212
487510007	26539 OPAL ST	87.50	87.50	9.00	9.00	0.00	0.00	0.00	0.00	0.00	0.00	0.00	0.00	31212
487510008	26551 OPAL ST	87.50	87.50	9.00	9.00	0.00	0.00	0.00	0.00	0.00	0.00	0.00	0.00	31212
487510009	26518 BAY AVE	87.50	87.50	9.00	9.00	0.00	0.00	0.00	0.00	0.00	0.00	0.00	0.00	31212
487510010	26530 BAY AVE	87.50	87.50	9.00	9.00	0.00	0.00	0.00	0.00	0.00	0.00	0.00	0.00	31212
487510011	26542 BAY AVE	87.50	87.50	9.00	9.00	0.00	0.00	0.00	0.00	0.00	0.00	0.00	0.00	31212
487510012	26554 BAY AVE	87.50	87.50	9.00	9.00	0.00	0.00	0.00	0.00	0.00	0.00	0.00	0.00	31212
487511001	26578 BAY AVE	87.50	87.50	9.00	9.00	0.00	0.00	0.00	0.00	0.00	0.00	0.00	0.00	31212
487511002	26590 BAY AVE	87.50	87.50	9.00	9.00	0.00	0.00	0.00	0.00	0.00	0.00	0.00	0.00	31212
487511003	26602 BAY AVE	87.50	87.50	9.00	9.00	0.00	0.00	0.00	0.00	0.00	0.00	0.00	0.00	31212
487511004	26614 BAY AVE	87.50	87.50	9.00	9.00	0.00	0.00	0.00	0.00	0.00	0.00	0.00	0.00	31212
487511005	26626 BAY AVE	87.50	87.50	9.00	9.00	0.00	0.00	0.00	0.00	0.00	0.00	0.00	0.00	31212

MORENO VALLEY COMMUNITY SERVICES DISTRICT
FISCAL YEAR 2015/16 MAXIMUM AND APPLIED PARCEL TAXES/CHARGES

ASSESSOR'S PARCEL NUMBER	SITUS ADDRESS	ZONE A		ZONE C		ZONE D		ZONE E		ZONE M		ZONE S		TRACT NUMBER
		MAXIMUM	APPLIED	MAXIMUM	APPLIED	MAXIMUM	APPLIED	MAXIMUM	APPLIED	MAXIMUM	APPLIED	MAXIMUM	APPLIED	
487511006	26638 BAY AVE	87.50	87.50	9.00	9.00	0.00	0.00	0.00	0.00	0.00	0.00	0.00	0.00	31212
487511007	26650 BAY AVE	87.50	87.50	9.00	9.00	0.00	0.00	0.00	0.00	0.00	0.00	0.00	0.00	31212
487511008	26647 OPAL ST	87.50	87.50	9.00	9.00	0.00	0.00	0.00	0.00	0.00	0.00	0.00	0.00	31212
487511009	26635 OPAL ST	87.50	87.50	9.00	9.00	0.00	0.00	0.00	0.00	0.00	0.00	0.00	0.00	31212
487511010	26623 OPAL ST	87.50	87.50	9.00	9.00	0.00	0.00	0.00	0.00	0.00	0.00	0.00	0.00	31212
487511011	26611 OPAL ST	87.50	87.50	9.00	9.00	0.00	0.00	0.00	0.00	0.00	0.00	0.00	0.00	31212
487511012	26599 OPAL ST	87.50	87.50	9.00	9.00	0.00	0.00	0.00	0.00	0.00	0.00	0.00	0.00	31212
487511013	26587 OPAL ST	87.50	87.50	9.00	9.00	0.00	0.00	0.00	0.00	0.00	0.00	0.00	0.00	31212
487511014	26575 OPAL ST	87.50	87.50	9.00	9.00	0.00	0.00	0.00	0.00	0.00	0.00	0.00	0.00	31212
487512001	26674 BAY AVE	87.50	87.50	9.00	9.00	0.00	0.00	0.00	0.00	0.00	0.00	0.00	0.00	31212
487512002	26686 BAY AVE	87.50	87.50	9.00	9.00	0.00	0.00	0.00	0.00	0.00	0.00	0.00	0.00	31212
487512003	26698 BAY AVE	87.50	87.50	9.00	9.00	0.00	0.00	0.00	0.00	0.00	0.00	0.00	0.00	31212
487512004	26710 BAY AVE	87.50	87.50	9.00	9.00	0.00	0.00	0.00	0.00	0.00	0.00	0.00	0.00	31212
487512005	26722 BAY AVE	87.50	87.50	9.00	9.00	0.00	0.00	0.00	0.00	0.00	0.00	0.00	0.00	31212
487512006	26719 OPAL ST	87.50	87.50	9.00	9.00	0.00	0.00	0.00	0.00	0.00	0.00	0.00	0.00	31212
487512007	26707 OPAL ST	87.50	87.50	9.00	9.00	0.00	0.00	0.00	0.00	0.00	0.00	0.00	0.00	31212
487512008	26695 OPAL ST	87.50	87.50	9.00	9.00	0.00	0.00	0.00	0.00	0.00	0.00	0.00	0.00	31212
487512009	26683 OPAL ST	87.50	87.50	9.00	9.00	0.00	0.00	0.00	0.00	0.00	0.00	0.00	0.00	31212
487512010	26671 OPAL ST	87.50	87.50	9.00	9.00	0.00	0.00	0.00	0.00	0.00	0.00	0.00	0.00	31212
487513001	26544 OPAL ST	87.50	87.50	9.00	9.00	0.00	0.00	0.00	0.00	0.00	0.00	0.00	0.00	31212
487513002	26556 OPAL ST	87.50	87.50	9.00	9.00	0.00	0.00	0.00	0.00	0.00	0.00	0.00	0.00	31212
487513003	26568 OPAL ST	87.50	87.50	9.00	9.00	0.00	0.00	0.00	0.00	0.00	0.00	0.00	0.00	31212
487513004	26580 OPAL ST	87.50	87.50	9.00	9.00	0.00	0.00	0.00	0.00	0.00	0.00	0.00	0.00	31212
487513005	26592 OPAL ST	87.50	87.50	9.00	9.00	0.00	0.00	0.00	0.00	0.00	0.00	0.00	0.00	31212
487513006	26604 OPAL ST	87.50	87.50	9.00	9.00	0.00	0.00	0.00	0.00	0.00	0.00	0.00	0.00	31212
487513007	26616 OPAL ST	87.50	87.50	9.00	9.00	0.00	0.00	0.00	0.00	0.00	0.00	0.00	0.00	31212
487513008	26628 OPAL ST	87.50	87.50	9.00	9.00	0.00	0.00	0.00	0.00	0.00	0.00	0.00	0.00	31212
487513009	26640 OPAL ST	87.50	87.50	9.00	9.00	0.00	0.00	0.00	0.00	0.00	0.00	0.00	0.00	31212
487513010	26648 OPAL ST	87.50	87.50	9.00	9.00	0.00	0.00	0.00	0.00	0.00	0.00	0.00	0.00	31212
487513011	26658 OPAL ST	87.50	87.50	9.00	9.00	0.00	0.00	0.00	0.00	0.00	0.00	0.00	0.00	31212
487513012	26670 OPAL ST	87.50	87.50	9.00	9.00	0.00	0.00	0.00	0.00	0.00	0.00	0.00	0.00	31212
487513013	26682 OPAL ST	87.50	87.50	9.00	9.00	0.00	0.00	0.00	0.00	0.00	0.00	0.00	0.00	31212
487513014	26685 EMERALD AVE	87.50	87.50	9.00	9.00	0.00	0.00	0.00	0.00	0.00	0.00	0.00	0.00	31212
487513015	26673 EMERALD AVE	87.50	87.50	9.00	9.00	0.00	0.00	0.00	0.00	0.00	0.00	0.00	0.00	31212
487513016	26659 EMERALD AVE	87.50	87.50	9.00	9.00	0.00	0.00	0.00	0.00	0.00	0.00	0.00	0.00	31212
487513017	26649 EMERALD AVE	87.50	87.50	9.00	9.00	0.00	0.00	0.00	0.00	0.00	0.00	0.00	0.00	31212
487513018	26637 EMERALD AVE	87.50	87.50	9.00	9.00	0.00	0.00	0.00	0.00	0.00	0.00	0.00	0.00	31212

MORENO VALLEY COMMUNITY SERVICES DISTRICT
FISCAL YEAR 2015/16 MAXIMUM AND APPLIED PARCEL TAXES/CHARGES

ASSESSOR'S PARCEL NUMBER	SITUS ADDRESS	ZONE A		ZONE C		ZONE D		ZONE E		ZONE M		ZONE S		TRACT NUMBER
		MAXIMUM	APPLIED	MAXIMUM	APPLIED	MAXIMUM	APPLIED	MAXIMUM	APPLIED	MAXIMUM	APPLIED	MAXIMUM	APPLIED	
487513019	26625 EMERALD AVE	87.50	87.50	9.00	9.00	0.00	0.00	0.00	0.00	0.00	0.00	0.00	0.00	31212
487513020	26613 EMERALD AVE	87.50	87.50	9.00	9.00	0.00	0.00	0.00	0.00	0.00	0.00	0.00	0.00	31212
487513021	26601 EMERALD AVE	87.50	87.50	9.00	9.00	0.00	0.00	0.00	0.00	0.00	0.00	0.00	0.00	31212
487513022	26589 EMERALD AVE	87.50	87.50	9.00	9.00	0.00	0.00	0.00	0.00	0.00	0.00	0.00	0.00	31212
487513023	26577 EMERALD AVE	87.50	87.50	9.00	9.00	0.00	0.00	0.00	0.00	0.00	0.00	0.00	0.00	31212
487513024	26565 EMERALD AVE	87.50	87.50	9.00	9.00	0.00	0.00	0.00	0.00	0.00	0.00	0.00	0.00	31212
487513025	26553 EMERALD AVE	87.50	87.50	9.00	9.00	0.00	0.00	0.00	0.00	0.00	0.00	0.00	0.00	31212
487513026	26541 EMERALD AVE	87.50	87.50	9.00	9.00	0.00	0.00	0.00	0.00	0.00	0.00	0.00	0.00	31212
487514001	13652 SESAME RD	87.50	87.50	9.00	9.00	0.00	0.00	0.00	0.00	0.00	0.00	0.00	0.00	31212
487514002	13664 SESAME RD	87.50	87.50	9.00	9.00	0.00	0.00	0.00	0.00	0.00	0.00	0.00	0.00	31212
487514003	13676 SESAME RD	87.50	87.50	9.00	9.00	0.00	0.00	0.00	0.00	0.00	0.00	0.00	0.00	31212
487514004	13688 SESAME RD	87.50	87.50	9.00	9.00	0.00	0.00	0.00	0.00	0.00	0.00	0.00	0.00	31212
487520001	13918 MONET ST	87.50	87.50	9.00	9.00	0.00	0.00	0.00	0.00	0.00	0.00	0.00	0.00	31213
487520002	13932 MONET ST	87.50	87.50	9.00	9.00	0.00	0.00	0.00	0.00	0.00	0.00	0.00	0.00	31213
487520003	13946 MONET ST	87.50	87.50	9.00	9.00	0.00	0.00	0.00	0.00	0.00	0.00	0.00	0.00	31213
487520004	13960 MONET ST	87.50	87.50	9.00	9.00	0.00	0.00	0.00	0.00	0.00	0.00	0.00	0.00	31213
487520005	26497 SEQUOIA ST	87.50	87.50	9.00	9.00	0.00	0.00	0.00	0.00	0.00	0.00	0.00	0.00	31213
487520006	26483 SEQUOIA ST	87.50	87.50	9.00	9.00	0.00	0.00	0.00	0.00	0.00	0.00	0.00	0.00	31213
487520007	26469 SEQUOIA ST	87.50	87.50	9.00	9.00	0.00	0.00	0.00	0.00	0.00	0.00	0.00	0.00	31213
487520008	26455 SEQUOIA ST	87.50	87.50	9.00	9.00	0.00	0.00	0.00	0.00	0.00	0.00	0.00	0.00	31213
487520009	26441 SEQUOIA ST	87.50	87.50	9.00	9.00	0.00	0.00	0.00	0.00	0.00	0.00	0.00	0.00	31213
487520010	26427 SEQUOIA ST	87.50	87.50	9.00	9.00	0.00	0.00	0.00	0.00	0.00	0.00	0.00	0.00	31213
487520011	26413 SEQUOIA ST	87.50	87.50	9.00	9.00	0.00	0.00	0.00	0.00	0.00	0.00	0.00	0.00	31213
487520012	26399 SEQUOIA ST	87.50	87.50	9.00	9.00	0.00	0.00	0.00	0.00	0.00	0.00	0.00	0.00	31213
487520013	26385 SEQUOIA ST	87.50	87.50	9.00	9.00	0.00	0.00	0.00	0.00	0.00	0.00	0.00	0.00	31213
487520014	26371 SEQUOIA ST	87.50	87.50	9.00	9.00	0.00	0.00	0.00	0.00	0.00	0.00	0.00	0.00	31213
487520015	26357 SEQUOIA ST	87.50	87.50	9.00	9.00	0.00	0.00	0.00	0.00	0.00	0.00	0.00	0.00	31213
487520016	26343 SEQUOIA ST	87.50	87.50	9.00	9.00	0.00	0.00	0.00	0.00	0.00	0.00	0.00	0.00	31213
487520017	26329 SEQUOIA ST	87.50	87.50	9.00	9.00	0.00	0.00	0.00	0.00	0.00	0.00	0.00	0.00	31213
487520018	26315 SEQUOIA ST	87.50	87.50	9.00	9.00	0.00	0.00	0.00	0.00	0.00	0.00	0.00	0.00	31213
487520019	26301 SEQUOIA ST	87.50	87.50	9.00	9.00	0.00	0.00	0.00	0.00	0.00	0.00	0.00	0.00	31213
487520020	26287 SEQUOIA ST	87.50	87.50	9.00	9.00	0.00	0.00	0.00	0.00	0.00	0.00	0.00	0.00	31213
487520021	26282 SEQUOIA ST	87.50	87.50	9.00	9.00	0.00	0.00	0.00	0.00	0.00	0.00	0.00	0.00	31213
487520022	26296 SEQUOIA ST	87.50	87.50	9.00	9.00	0.00	0.00	0.00	0.00	0.00	0.00	0.00	0.00	31213
487520023	26310 SEQUOIA ST	87.50	87.50	9.00	9.00	0.00	0.00	0.00	0.00	0.00	0.00	0.00	0.00	31213
487520024	26324 SEQUOIA ST	87.50	87.50	9.00	9.00	0.00	0.00	0.00	0.00	0.00	0.00	0.00	0.00	31213
487520025	26338 SEQUOIA ST	87.50	87.50	9.00	9.00	0.00	0.00	0.00	0.00	0.00	0.00	0.00	0.00	31213

MORENO VALLEY COMMUNITY SERVICES DISTRICT
FISCAL YEAR 2015/16 MAXIMUM AND APPLIED PARCEL TAXES/CHARGES

ASSESSOR'S PARCEL NUMBER	SITUS ADDRESS	ZONE A		ZONE C		ZONE D		ZONE E		ZONE M		ZONE S		TRACT NUMBER
		MAXIMUM	APPLIED	MAXIMUM	APPLIED	MAXIMUM	APPLIED	MAXIMUM	APPLIED	MAXIMUM	APPLIED	MAXIMUM	APPLIED	
487520026	26352 SEQUOIA ST	87.50	87.50	9.00	9.00	0.00	0.00	0.00	0.00	0.00	0.00	0.00	0.00	31213
487520027	26366 SEQUOIA ST	87.50	87.50	9.00	9.00	0.00	0.00	0.00	0.00	0.00	0.00	0.00	0.00	31213
487520028	26369 BARBADOS LN	87.50	87.50	9.00	9.00	0.00	0.00	0.00	0.00	0.00	0.00	0.00	0.00	31213
487520029	26355 BARBADOS LN	87.50	87.50	9.00	9.00	0.00	0.00	0.00	0.00	0.00	0.00	0.00	0.00	31213
487520030	26341 BARBADOS LN	87.50	87.50	9.00	9.00	0.00	0.00	0.00	0.00	0.00	0.00	0.00	0.00	31213
487520031	26327 BARBADOS LN	87.50	87.50	9.00	9.00	0.00	0.00	0.00	0.00	0.00	0.00	0.00	0.00	31213
487520032	26313 BARBADOS LN	87.50	87.50	9.00	9.00	0.00	0.00	0.00	0.00	0.00	0.00	0.00	0.00	31213
487520033	26299 BARBADOS LN	87.50	87.50	9.00	9.00	0.00	0.00	0.00	0.00	0.00	0.00	0.00	0.00	31213
487520034	26285 BARBADOS LN	87.50	87.50	9.00	9.00	0.00	0.00	0.00	0.00	0.00	0.00	0.00	0.00	31213
487521001	26280 BARBADOS LN	87.50	87.50	9.00	9.00	0.00	0.00	0.00	0.00	0.00	0.00	0.00	0.00	31213
487521002	26294 BARBADOS LN	87.50	87.50	9.00	9.00	0.00	0.00	0.00	0.00	0.00	0.00	0.00	0.00	31213
487521003	26308 BARBADOS LN	87.50	87.50	9.00	9.00	0.00	0.00	0.00	0.00	0.00	0.00	0.00	0.00	31213
487521004	26322 BARBADOS LN	87.50	87.50	9.00	9.00	0.00	0.00	0.00	0.00	0.00	0.00	0.00	0.00	31213
487521005	26336 BARBADOS LN	87.50	87.50	9.00	9.00	0.00	0.00	0.00	0.00	0.00	0.00	0.00	0.00	31213
487521006	26350 BARBADOS LN	87.50	87.50	9.00	9.00	0.00	0.00	0.00	0.00	0.00	0.00	0.00	0.00	31213
487521007	26364 BARBADOS LN	87.50	87.50	9.00	9.00	0.00	0.00	0.00	0.00	0.00	0.00	0.00	0.00	31213
487522001	13886 DOMINICAN AVE	87.50	87.50	9.00	9.00	0.00	0.00	0.00	0.00	0.00	0.00	0.00	0.00	31213
487522002	13900 DOMINICAN AVE	87.50	87.50	9.00	9.00	0.00	0.00	0.00	0.00	0.00	0.00	0.00	0.00	31213
487522003	13914 DOMINICAN AVE	87.50	87.50	9.00	9.00	0.00	0.00	0.00	0.00	0.00	0.00	0.00	0.00	31213
487522004	13928 DOMINICAN AVE	87.50	87.50	9.00	9.00	0.00	0.00	0.00	0.00	0.00	0.00	0.00	0.00	31213
487522005	13942 DOMINICAN AVE	87.50	87.50	9.00	9.00	0.00	0.00	0.00	0.00	0.00	0.00	0.00	0.00	31213
487522006	13947 WARHOL CT	87.50	87.50	9.00	9.00	0.00	0.00	0.00	0.00	0.00	0.00	0.00	0.00	31213
487522007	13933 WARHOL CT	87.50	87.50	9.00	9.00	0.00	0.00	0.00	0.00	0.00	0.00	0.00	0.00	31213
487522008	13919 WARHOL CT	87.50	87.50	9.00	9.00	0.00	0.00	0.00	0.00	0.00	0.00	0.00	0.00	31213
487522009	13905 WARHOL CT	87.50	87.50	9.00	9.00	0.00	0.00	0.00	0.00	0.00	0.00	0.00	0.00	31213
487522010	13891 WARHOL CT	87.50	87.50	9.00	9.00	0.00	0.00	0.00	0.00	0.00	0.00	0.00	0.00	31213
487522011	13874 WARHOL CT	87.50	87.50	9.00	9.00	0.00	0.00	0.00	0.00	0.00	0.00	0.00	0.00	31213
487522012	13888 WARHOL CT	87.50	87.50	9.00	9.00	0.00	0.00	0.00	0.00	0.00	0.00	0.00	0.00	31213
487522013	13902 WARHOL CT	87.50	87.50	9.00	9.00	0.00	0.00	0.00	0.00	0.00	0.00	0.00	0.00	31213
487522014	13916 WARHOL CT	87.50	87.50	9.00	9.00	0.00	0.00	0.00	0.00	0.00	0.00	0.00	0.00	31213
487522015	13930 WARHOL CT	87.50	87.50	9.00	9.00	0.00	0.00	0.00	0.00	0.00	0.00	0.00	0.00	31213
487522016	13944 WARHOL CT	87.50	87.50	9.00	9.00	0.00	0.00	0.00	0.00	0.00	0.00	0.00	0.00	31213
487522017	13943 MONET ST	87.50	87.50	9.00	9.00	0.00	0.00	0.00	0.00	0.00	0.00	0.00	0.00	31213
487522018	13929 MONET ST	87.50	87.50	9.00	9.00	0.00	0.00	0.00	0.00	0.00	0.00	0.00	0.00	31213
487522019	13915 MONET ST	87.50	87.50	9.00	9.00	0.00	0.00	0.00	0.00	0.00	0.00	0.00	0.00	31213
487522020	13901 MONET ST	87.50	87.50	9.00	9.00	0.00	0.00	0.00	0.00	0.00	0.00	0.00	0.00	31213
487522021	13887 MONET ST	87.50	87.50	9.00	9.00	0.00	0.00	0.00	0.00	0.00	0.00	0.00	0.00	31213

MORENO VALLEY COMMUNITY SERVICES DISTRICT
FISCAL YEAR 2015/16 MAXIMUM AND APPLIED PARCEL TAXES/CHARGES

ASSESSOR'S		ZONE A		ZONE C		ZONE D		ZONE E		ZONE M		ZONE S		TRACT
PARCEL NUMBER	SITUS ADDRESS	MAXIMUM	APPLIED	MAXIMUM	APPLIED	MAXIMUM	APPLIED	MAXIMUM	APPLIED	MAXIMUM	APPLIED	MAXIMUM	APPLIED	NUMBER
487523001	13890 MONET ST	87.50	87.50	9.00	9.00	0.00	0.00	0.00	0.00	0.00	0.00	0.00	0.00	31213
487530001	26511 BAY AVE	87.50	87.50	9.00	9.00	0.00	0.00	0.00	0.00	0.00	0.00	0.00	0.00	31327
487530002	26523 BAY AVE	87.50	87.50	9.00	9.00	0.00	0.00	0.00	0.00	0.00	0.00	0.00	0.00	31327
487530003	26535 BAY AVE	87.50	87.50	9.00	9.00	0.00	0.00	0.00	0.00	0.00	0.00	0.00	0.00	31327
487530004	26547 BAY AVE	87.50	87.50	9.00	9.00	0.00	0.00	0.00	0.00	0.00	0.00	0.00	0.00	31327
487530005	26559 BAY AVE	87.50	87.50	9.00	9.00	0.00	0.00	0.00	0.00	0.00	0.00	0.00	0.00	31327
487530006	26571 BAY AVE	87.50	87.50	9.00	9.00	0.00	0.00	0.00	0.00	0.00	0.00	0.00	0.00	31327
487530007	26583 BAY AVE	87.50	87.50	9.00	9.00	0.00	0.00	0.00	0.00	0.00	0.00	0.00	0.00	31327
487530008	26595 BAY AVE	87.50	87.50	9.00	9.00	0.00	0.00	0.00	0.00	0.00	0.00	0.00	0.00	31327
487530009	26594 PEGASUS WAY	87.50	87.50	9.00	9.00	0.00	0.00	0.00	0.00	0.00	0.00	0.00	0.00	31327
487530010	26580 PEGASUS WAY	87.50	87.50	9.00	9.00	0.00	0.00	0.00	0.00	0.00	0.00	0.00	0.00	31327
487530011	26566 PEGASUS WAY	87.50	87.50	9.00	9.00	0.00	0.00	0.00	0.00	0.00	0.00	0.00	0.00	31327
487530012	26552 PEGASUS WAY	87.50	87.50	9.00	9.00	0.00	0.00	0.00	0.00	0.00	0.00	0.00	0.00	31327
487530013	26538 PEGASUS WAY	87.50	87.50	9.00	9.00	0.00	0.00	0.00	0.00	0.00	0.00	0.00	0.00	31327
487530014	26524 PEGASUS WAY	87.50	87.50	9.00	9.00	0.00	0.00	0.00	0.00	0.00	0.00	0.00	0.00	31327
487530015	26510 PEGASUS WAY	87.50	87.50	9.00	9.00	0.00	0.00	0.00	0.00	0.00	0.00	0.00	0.00	31327
487530016	13805 ANDROMEDA AVE	87.50	87.50	9.00	9.00	0.00	0.00	0.00	0.00	0.00	0.00	0.00	0.00	31327
487530017	13819 ANDROMEDA AVE	87.50	87.50	9.00	9.00	0.00	0.00	0.00	0.00	0.00	0.00	0.00	0.00	31327
487530018	13833 ANDROMEDA AVE	87.50	87.50	9.00	9.00	0.00	0.00	0.00	0.00	0.00	0.00	0.00	0.00	31327
487530019	13847 ANDROMEDA AVE	87.50	87.50	9.00	9.00	0.00	0.00	0.00	0.00	0.00	0.00	0.00	0.00	31327
487530020	13861 ANDROMEDA AVE	87.50	87.50	9.00	9.00	0.00	0.00	0.00	0.00	0.00	0.00	0.00	0.00	31327
487530021	13875 ANDROMEDA AVE	87.50	87.50	9.00	9.00	0.00	0.00	0.00	0.00	0.00	0.00	0.00	0.00	31327
487530022	13889 ANDROMEDA AVE	87.50	87.50	9.00	9.00	0.00	0.00	0.00	0.00	0.00	0.00	0.00	0.00	31327
487531001	13917 ANDROMEDA AVE	87.50	87.50	9.00	9.00	0.00	0.00	0.00	0.00	0.00	0.00	0.00	0.00	31327
487531002	13931 ANDROMEDA AVE	87.50	87.50	9.00	9.00	0.00	0.00	0.00	0.00	0.00	0.00	0.00	0.00	31327
487531003	26549 RHONE CT	87.50	87.50	9.00	9.00	0.00	0.00	0.00	0.00	0.00	0.00	0.00	0.00	31327
487531004	26563 RHONE CT	87.50	87.50	9.00	9.00	0.00	0.00	0.00	0.00	0.00	0.00	0.00	0.00	31327
487531005	26577 RHONE CT	87.50	87.50	9.00	9.00	0.00	0.00	0.00	0.00	0.00	0.00	0.00	0.00	31327
487531006	26591 RHONE CT	87.50	87.50	9.00	9.00	0.00	0.00	0.00	0.00	0.00	0.00	0.00	0.00	31327
487531007	26605 RHONE CT	87.50	87.50	9.00	9.00	0.00	0.00	0.00	0.00	0.00	0.00	0.00	0.00	31327
487531008	26604 RHONE CT	87.50	87.50	9.00	9.00	0.00	0.00	0.00	0.00	0.00	0.00	0.00	0.00	31327
487531009	26590 RHONE CT	87.50	87.50	9.00	9.00	0.00	0.00	0.00	0.00	0.00	0.00	0.00	0.00	31327
487531010	26576 RHONE CT	87.50	87.50	9.00	9.00	0.00	0.00	0.00	0.00	0.00	0.00	0.00	0.00	31327
487531011	26562 RHONE CT	87.50	87.50	9.00	9.00	0.00	0.00	0.00	0.00	0.00	0.00	0.00	0.00	31327
487531012	26548 RHONE CT	87.50	87.50	9.00	9.00	0.00	0.00	0.00	0.00	0.00	0.00	0.00	0.00	31327
487531013	26534 RHONE CT	87.50	87.50	9.00	9.00	0.00	0.00	0.00	0.00	0.00	0.00	0.00	0.00	31327
487531014	26537 DANUBE WAY	87.50	87.50	9.00	9.00	0.00	0.00	0.00	0.00	0.00	0.00	0.00	0.00	31327

MORENO VALLEY COMMUNITY SERVICES DISTRICT
FISCAL YEAR 2015/16 MAXIMUM AND APPLIED PARCEL TAXES/CHARGES

ASSESSOR'S PARCEL NUMBER	SITUS ADDRESS	ZONE A		ZONE C		ZONE D		ZONE E		ZONE M		ZONE S		TRACT NUMBER
		MAXIMUM	APPLIED	MAXIMUM	APPLIED	MAXIMUM	APPLIED	MAXIMUM	APPLIED	MAXIMUM	APPLIED	MAXIMUM	APPLIED	
487531015	26551 DANUBE WAY	87.50	87.50	9.00	9.00	0.00	0.00	0.00	0.00	0.00	0.00	0.00	0.00	31327
487531016	26565 DANUBE WAY	87.50	87.50	9.00	9.00	0.00	0.00	0.00	0.00	0.00	0.00	0.00	0.00	31327
487531017	26579 DANUBE WAY	87.50	87.50	9.00	9.00	0.00	0.00	0.00	0.00	0.00	0.00	0.00	0.00	31327
487531018	26593 DANUBE WAY	87.50	87.50	9.00	9.00	0.00	0.00	0.00	0.00	0.00	0.00	0.00	0.00	31327
487531019	26607 DANUBE WAY	87.50	87.50	9.00	9.00	0.00	0.00	0.00	0.00	0.00	0.00	0.00	0.00	31327
487532001	26606 DANUBE WAY	87.50	87.50	9.00	9.00	0.00	0.00	0.00	0.00	0.00	0.00	0.00	0.00	31327
487532002	26592 DANUBE WAY	87.50	87.50	9.00	9.00	0.00	0.00	0.00	0.00	0.00	0.00	0.00	0.00	31327
487532003	26578 DANUBE WAY	87.50	87.50	9.00	9.00	0.00	0.00	0.00	0.00	0.00	0.00	0.00	0.00	31327
487532004	26564 DANUBE WAY	87.50	87.50	9.00	9.00	0.00	0.00	0.00	0.00	0.00	0.00	0.00	0.00	31327
487532005	26550 DANUBE WAY	87.50	87.50	9.00	9.00	0.00	0.00	0.00	0.00	0.00	0.00	0.00	0.00	31327
487532006	26536 DANUBE WAY	87.50	87.50	9.00	9.00	0.00	0.00	0.00	0.00	0.00	0.00	0.00	0.00	31327
487532007	26533 SAGEBRUSH CT	87.50	87.50	9.00	9.00	0.00	0.00	0.00	0.00	0.00	0.00	0.00	0.00	31327
487532008	26547 SAGEBRUSH CT	87.50	87.50	9.00	9.00	0.00	0.00	0.00	0.00	0.00	0.00	0.00	0.00	31327
487532009	26561 SAGEBRUSH CT	87.50	87.50	9.00	9.00	0.00	0.00	0.00	0.00	0.00	0.00	0.00	0.00	31327
487532010	26575 SAGEBRUSH CT	87.50	87.50	9.00	9.00	0.00	0.00	0.00	0.00	0.00	0.00	0.00	0.00	31327
487532011	26589 SAGEBRUSH CT	87.50	87.50	9.00	9.00	0.00	0.00	0.00	0.00	0.00	0.00	0.00	0.00	31327
487532012	26603 SAGEBRUSH CT	87.50	87.50	9.00	9.00	0.00	0.00	0.00	0.00	0.00	0.00	0.00	0.00	31327
487532013	26602 SAGEBRUSH CT	87.50	87.50	9.00	9.00	0.00	0.00	0.00	0.00	0.00	0.00	0.00	0.00	31327
487532014	26588 SAGEBRUSH CT	87.50	87.50	9.00	9.00	0.00	0.00	0.00	0.00	0.00	0.00	0.00	0.00	31327
487532015	26574 SAGEBRUSH CT	87.50	87.50	9.00	9.00	0.00	0.00	0.00	0.00	0.00	0.00	0.00	0.00	31327
487532016	26560 SAGEBRUSH CT	87.50	87.50	9.00	9.00	0.00	0.00	0.00	0.00	0.00	0.00	0.00	0.00	31327
487532017	26546 SAGEBRUSH CT	87.50	87.50	9.00	9.00	0.00	0.00	0.00	0.00	0.00	0.00	0.00	0.00	31327
487532018	26532 SAGEBRUSH CT	87.50	87.50	9.00	9.00	0.00	0.00	0.00	0.00	0.00	0.00	0.00	0.00	31327
487532019	26531 PEGASUS WAY	87.50	87.50	9.00	9.00	0.00	0.00	0.00	0.00	0.00	0.00	0.00	0.00	31327
487532020	26545 PEGASUS WAY	87.50	87.50	9.00	9.00	0.00	0.00	0.00	0.00	0.00	0.00	0.00	0.00	31327
487532021	26557 PEGASUS WAY	87.50	87.50	9.00	9.00	0.00	0.00	0.00	0.00	0.00	0.00	0.00	0.00	31327
487532022	26573 PEGASUS WAY	87.50	87.50	9.00	9.00	0.00	0.00	0.00	0.00	0.00	0.00	0.00	0.00	31327
487532023	26587 PEGASUS WAY	87.50	87.50	9.00	9.00	0.00	0.00	0.00	0.00	0.00	0.00	0.00	0.00	31327
487532024	26601 PEGASUS WAY	87.50	87.50	9.00	9.00	0.00	0.00	0.00	0.00	0.00	0.00	0.00	0.00	31327
487540001	26072 SCOTT VICTOR CIR	87.50	87.50	9.00	9.00	0.00	0.00	0.00	0.00	0.00	0.00	0.00	0.00	
487540002	26086 SCOTT VICTOR CIR	87.50	87.50	9.00	9.00	0.00	0.00	0.00	0.00	0.00	0.00	0.00	0.00	
487540003	26100 SCOTT VICTOR CIR	87.50	87.50	9.00	9.00	0.00	0.00	0.00	0.00	0.00	0.00	0.00	0.00	
487540004	26114 SCOTT VICTOR CIR	87.50	87.50	9.00	9.00	0.00	0.00	0.00	0.00	0.00	0.00	0.00	0.00	
487540005	26128 SCOTT VICTOR CIR	87.50	87.50	9.00	9.00	0.00	0.00	0.00	0.00	0.00	0.00	0.00	0.00	
487540006	26131 SCOTT VICTOR CIR	87.50	87.50	9.00	9.00	0.00	0.00	0.00	0.00	0.00	0.00	0.00	0.00	
487540007	26117 SCOTT VICTOR CIR	87.50	87.50	9.00	9.00	0.00	0.00	0.00	0.00	0.00	0.00	0.00	0.00	
487540008	26103 SCOTT VICTOR CIR	87.50	87.50	9.00	9.00	0.00	0.00	0.00	0.00	0.00	0.00	0.00	0.00	

MORENO VALLEY COMMUNITY SERVICES DISTRICT
FISCAL YEAR 2015/16 MAXIMUM AND APPLIED PARCEL TAXES/CHARGES

ASSESSOR'S PARCEL NUMBER	SITUS ADDRESS	ZONE A		ZONE C		ZONE D		ZONE E		ZONE M		ZONE S		TRACT NUMBER
		MAXIMUM	APPLIED	MAXIMUM	APPLIED	MAXIMUM	APPLIED	MAXIMUM	APPLIED	MAXIMUM	APPLIED	MAXIMUM	APPLIED	
487540009	26091 SCOTT VICTOR CIR	87.50	87.50	9.00	9.00	0.00	0.00	0.00	0.00	0.00	0.00	0.00	0.00	
487540010	12040 WOODBRIAR DR	87.50	87.50	9.00	9.00	0.00	0.00	0.00	0.00	0.00	0.00	0.00	0.00	
487540011	12052 WOODBRIAR DR	87.50	87.50	9.00	9.00	0.00	0.00	0.00	0.00	0.00	0.00	0.00	0.00	
487540012	12064 WOODBRIAR DR	87.50	87.50	9.00	9.00	0.00	0.00	0.00	0.00	0.00	0.00	0.00	0.00	
487540013	12076 WOODBRIAR DR	87.50	87.50	9.00	9.00	0.00	0.00	0.00	0.00	0.00	0.00	0.00	0.00	
487540014	12090 WOODBRIAR DR	87.50	87.50	9.00	9.00	0.00	0.00	0.00	0.00	0.00	0.00	0.00	0.00	
487540015	12104 WOODBRIAR DR	87.50	87.50	9.00	9.00	0.00	0.00	0.00	0.00	0.00	0.00	0.00	0.00	
487540016	12118 WOODBRIAR DR	87.50	87.50	9.00	9.00	0.00	0.00	0.00	0.00	0.00	0.00	0.00	0.00	
487540017		87.50	87.50	9.00	9.00	0.00	0.00	0.00	0.00	0.00	0.00	0.00	0.00	
487541001	12121 WOODBRIAR DR	87.50	87.50	9.00	9.00	0.00	0.00	0.00	0.00	0.00	0.00	0.00	0.00	
487541002	12107 WOODBRIAR DR	87.50	87.50	9.00	9.00	0.00	0.00	0.00	0.00	0.00	0.00	0.00	0.00	
487541003	12093 WOODBRIAR DR	87.50	87.50	9.00	9.00	0.00	0.00	0.00	0.00	0.00	0.00	0.00	0.00	
487541004	12079 WOODBRIAR DR	87.50	87.50	9.00	9.00	0.00	0.00	0.00	0.00	0.00	0.00	0.00	0.00	
487541005	12063 WOODBRIAR DR	87.50	87.50	9.00	9.00	0.00	0.00	0.00	0.00	0.00	0.00	0.00	0.00	
487541006	12049 WOODBRIAR DR	87.50	87.50	9.00	9.00	0.00	0.00	0.00	0.00	0.00	0.00	0.00	0.00	
487541007	12035 WOODBRIAR DR	87.50	87.50	9.00	9.00	0.00	0.00	0.00	0.00	0.00	0.00	0.00	0.00	
487541008	12021 WOODBRIAR DR	87.50	87.50	9.00	9.00	0.00	0.00	0.00	0.00	0.00	0.00	0.00	0.00	
487550001		87.50	87.50	9.00	9.00	0.00	0.00	0.00	0.00	0.00	0.00	0.00	0.00	31494
487550002		87.50	87.50	9.00	9.00	0.00	0.00	0.00	0.00	0.00	0.00	0.00	0.00	31494
487550003		87.50	87.50	9.00	9.00	0.00	0.00	0.00	0.00	0.00	0.00	0.00	0.00	31494
487550004		87.50	87.50	9.00	9.00	0.00	0.00	0.00	0.00	0.00	0.00	0.00	0.00	31494
487551001		87.50	87.50	9.00	9.00	0.00	0.00	0.00	0.00	0.00	0.00	0.00	0.00	31494
487551002		87.50	87.50	9.00	9.00	0.00	0.00	0.00	0.00	0.00	0.00	0.00	0.00	31494
487551003		87.50	87.50	9.00	9.00	0.00	0.00	0.00	0.00	0.00	0.00	0.00	0.00	31494
487551004		87.50	87.50	9.00	9.00	0.00	0.00	0.00	0.00	0.00	0.00	0.00	0.00	31494
487551005		87.50	87.50	9.00	9.00	0.00	0.00	0.00	0.00	0.00	0.00	0.00	0.00	31494
487551006		87.50	87.50	9.00	9.00	0.00	0.00	0.00	0.00	0.00	0.00	0.00	0.00	31494
487551007	13581 COLLIE CT	87.50	87.50	9.00	9.00	0.00	0.00	0.00	0.00	0.00	0.00	0.00	0.00	31494
487551008		87.50	87.50	9.00	9.00	0.00	0.00	0.00	0.00	0.00	0.00	0.00	0.00	31494
487551009	26321 COTTONWOOD AVE	87.50	87.50	9.00	9.00	0.00	0.00	0.00	0.00	0.00	0.00	0.00	0.00	
487551010	26341 COTTONWOOD AVE	87.50	87.50	9.00	9.00	0.00	0.00	0.00	0.00	0.00	0.00	0.00	0.00	
487551011	26345 COTTONWOOD AVE	87.50	87.50	9.00	9.00	0.00	0.00	0.00	0.00	0.00	0.00	0.00	0.00	
487551012	26401 COTTONWOOD AVE	87.50	87.50	9.00	9.00	0.00	0.00	0.00	0.00	0.00	0.00	0.00	0.00	
487551013	26421 COTTONWOOD AVE	87.50	87.50	9.00	9.00	0.00	0.00	0.00	0.00	0.00	0.00	0.00	0.00	
487551014	13560 COLLIE CT	87.50	87.50	9.00	9.00	0.00	0.00	0.00	0.00	0.00	0.00	0.00	0.00	
487551015	13584 COLLIE CT	87.50	87.50	9.00	9.00	0.00	0.00	0.00	0.00	0.00	0.00	0.00	0.00	
487551016	13610 COLLIE CT	87.50	87.50	9.00	9.00	0.00	0.00	0.00	0.00	0.00	0.00	0.00	0.00	

MORENO VALLEY COMMUNITY SERVICES DISTRICT
FISCAL YEAR 2015/16 MAXIMUM AND APPLIED PARCEL TAXES/CHARGES

ASSESSOR'S PARCEL NUMBER	SITUS ADDRESS	ZONE A		ZONE C		ZONE D		ZONE E		ZONE M		ZONE S		TRACT NUMBER
		MAXIMUM	APPLIED	MAXIMUM	APPLIED	MAXIMUM	APPLIED	MAXIMUM	APPLIED	MAXIMUM	APPLIED	MAXIMUM	APPLIED	
487551017	26481 COTTONWOOD AVE	87.50	87.50	9.00	9.00	0.00	0.00	0.00	0.00	0.00	0.00	0.00	0.00	
487560001	26752 FIR ST	87.50	87.50	9.00	9.00	0.00	0.00	0.00	0.00	0.00	0.00	0.00	0.00	33256
487560002	26764 FIR ST	87.50	87.50	9.00	9.00	0.00	0.00	0.00	0.00	0.00	0.00	0.00	0.00	33256
487560003	26776 FIR ST	87.50	87.50	9.00	9.00	0.00	0.00	0.00	0.00	0.00	0.00	0.00	0.00	33256
487560004	26788 FIR ST	87.50	87.50	9.00	9.00	0.00	0.00	0.00	0.00	0.00	0.00	0.00	0.00	33256
487560005	26800 FIR ST	87.50	87.50	9.00	9.00	0.00	0.00	0.00	0.00	0.00	0.00	0.00	0.00	33256
487560006	26812 FIR ST	87.50	87.50	9.00	9.00	0.00	0.00	0.00	0.00	0.00	0.00	0.00	0.00	33256
487560007	26824 FIR ST	87.50	87.50	9.00	9.00	0.00	0.00	0.00	0.00	0.00	0.00	0.00	0.00	33256
487560008		87.50	87.50	9.00	9.00	0.00	0.00	0.00	0.00	0.00	0.00	0.00	0.00	33256
487560009		87.50	87.50	9.00	9.00	0.00	0.00	0.00	0.00	0.00	0.00	0.00	0.00	33256
487560010		87.50	87.50	9.00	9.00	0.00	0.00	0.00	0.00	0.00	0.00	0.00	0.00	33256
487560011		87.50	87.50	9.00	9.00	0.00	0.00	0.00	0.00	0.00	0.00	0.00	0.00	33256
487560012		87.50	87.50	9.00	9.00	0.00	0.00	0.00	0.00	0.00	0.00	0.00	0.00	33256
487560013		87.50	87.50	9.00	9.00	0.00	0.00	0.00	0.00	0.00	0.00	0.00	0.00	33256
487560014		87.50	87.50	9.00	9.00	0.00	0.00	0.00	0.00	0.00	0.00	0.00	0.00	33256
487560015		87.50	87.50	9.00	9.00	0.00	0.00	0.00	0.00	0.00	0.00	0.00	0.00	33256
487560016		87.50	87.50	9.00	9.00	0.00	0.00	0.00	0.00	0.00	0.00	0.00	0.00	33256
487560017		87.50	87.50	9.00	9.00	0.00	0.00	0.00	0.00	0.00	0.00	0.00	0.00	33256
487560018		87.50	87.50	9.00	9.00	0.00	0.00	0.00	0.00	0.00	0.00	0.00	0.00	33256
487560019		87.50	87.50	9.00	9.00	0.00	0.00	0.00	0.00	0.00	0.00	0.00	0.00	33256
487560020		87.50	87.50	9.00	9.00	0.00	0.00	0.00	0.00	0.00	0.00	0.00	0.00	33256
487560021		87.50	87.50	9.00	9.00	0.00	0.00	0.00	0.00	0.00	0.00	0.00	0.00	33256
487560022		87.50	87.50	9.00	9.00	0.00	0.00	0.00	0.00	0.00	0.00	0.00	0.00	33256
487560023		87.50	87.50	9.00	9.00	0.00	0.00	0.00	0.00	0.00	0.00	0.00	0.00	33256
487560024		87.50	87.50	9.00	9.00	0.00	0.00	0.00	0.00	0.00	0.00	0.00	0.00	33256
487560025		87.50	87.50	9.00	9.00	0.00	0.00	0.00	0.00	0.00	0.00	0.00	0.00	33256
487560026		87.50	87.50	9.00	9.00	0.00	0.00	0.00	0.00	0.00	0.00	0.00	0.00	33256
487560027		87.50	87.50	9.00	9.00	0.00	0.00	0.00	0.00	0.00	0.00	0.00	0.00	33256
487560028		87.50	87.50	9.00	9.00	0.00	0.00	0.00	0.00	0.00	0.00	0.00	0.00	33256
487560029		87.50	87.50	9.00	9.00	0.00	0.00	0.00	0.00	0.00	0.00	0.00	0.00	33256
487560030		87.50	87.50	9.00	9.00	0.00	0.00	0.00	0.00	0.00	0.00	0.00	0.00	33256
487560031		87.50	87.50	9.00	9.00	0.00	0.00	0.00	0.00	0.00	0.00	0.00	0.00	33256
487560032		87.50	87.50	9.00	9.00	0.00	0.00	0.00	0.00	0.00	0.00	0.00	0.00	33256
487560033		87.50	87.50	9.00	9.00	0.00	0.00	0.00	0.00	0.00	0.00	0.00	0.00	33256
487560034		87.50	87.50	9.00	9.00	0.00	0.00	0.00	0.00	0.00	0.00	0.00	0.00	33256
487561001	26702 BUCKEYE TER	87.50	87.50	9.00	9.00	0.00	0.00	0.00	0.00	0.00	0.00	0.00	0.00	33256
487561002	26714 BUCKEYE TER	87.50	87.50	9.00	9.00	0.00	0.00	0.00	0.00	0.00	0.00	0.00	0.00	33256

MORENO VALLEY COMMUNITY SERVICES DISTRICT
FISCAL YEAR 2015/16 MAXIMUM AND APPLIED PARCEL TAXES/CHARGES

ASSESSOR'S PARCEL NUMBER	SITUS ADDRESS	ZONE A		ZONE C		ZONE D		ZONE E		ZONE M		ZONE S		TRACT NUMBER
		MAXIMUM	APPLIED	MAXIMUM	APPLIED	MAXIMUM	APPLIED	MAXIMUM	APPLIED	MAXIMUM	APPLIED	MAXIMUM	APPLIED	
487561003	26726 BUCKEYE TER	87.50	87.50	9.00	9.00	0.00	0.00	0.00	0.00	0.00	0.00	0.00	0.00	33256
487561004	26738 BUCKEYE TER	87.50	87.50	9.00	9.00	0.00	0.00	0.00	0.00	0.00	0.00	0.00	0.00	33256
487561005		87.50	87.50	9.00	9.00	0.00	0.00	0.00	0.00	0.00	0.00	0.00	0.00	33256
487561006		87.50	87.50	9.00	9.00	0.00	0.00	0.00	0.00	0.00	0.00	0.00	0.00	33256
487561007	26774 BUCKEYE TERRACE	87.50	87.50	9.00	9.00	0.00	0.00	0.00	0.00	0.00	0.00	0.00	0.00	33256
487561008	26786 BUCKEYE TERRACE	87.50	87.50	9.00	9.00	0.00	0.00	0.00	0.00	0.00	0.00	0.00	0.00	33256
487561009		87.50	87.50	9.00	9.00	0.00	0.00	0.00	0.00	0.00	0.00	0.00	0.00	33256
487561010		87.50	87.50	9.00	9.00	0.00	0.00	0.00	0.00	0.00	0.00	0.00	0.00	33256
487561011		87.50	87.50	9.00	9.00	0.00	0.00	0.00	0.00	0.00	0.00	0.00	0.00	33256
487561012		87.50	87.50	9.00	9.00	0.00	0.00	0.00	0.00	0.00	0.00	0.00	0.00	33256
487561013		87.50	87.50	9.00	9.00	0.00	0.00	0.00	0.00	0.00	0.00	0.00	0.00	33256
487561014		87.50	87.50	9.00	9.00	0.00	0.00	0.00	0.00	0.00	0.00	0.00	0.00	33256
487561015		87.50	87.50	9.00	9.00	0.00	0.00	0.00	0.00	0.00	0.00	0.00	0.00	33256
487561016		87.50	87.50	9.00	9.00	0.00	0.00	0.00	0.00	0.00	0.00	0.00	0.00	33256
487561017		87.50	87.50	9.00	9.00	0.00	0.00	0.00	0.00	0.00	0.00	0.00	0.00	33256
487561018		87.50	87.50	9.00	9.00	0.00	0.00	0.00	0.00	0.00	0.00	0.00	0.00	33256
487561019		87.50	87.50	9.00	9.00	0.00	0.00	0.00	0.00	0.00	0.00	0.00	0.00	33256
487561020		87.50	87.50	9.00	9.00	0.00	0.00	0.00	0.00	0.00	0.00	0.00	0.00	33256
487561021		87.50	87.50	9.00	9.00	0.00	0.00	0.00	0.00	0.00	0.00	0.00	0.00	33256
487561022		87.50	87.50	9.00	9.00	0.00	0.00	0.00	0.00	0.00	0.00	0.00	0.00	33256
487561023		87.50	87.50	9.00	9.00	0.00	0.00	0.00	0.00	0.00	0.00	0.00	0.00	33256
487561024		87.50	87.50	9.00	9.00	0.00	0.00	0.00	0.00	0.00	0.00	0.00	0.00	33256
487561025		87.50	87.50	9.00	9.00	0.00	0.00	0.00	0.00	0.00	0.00	0.00	0.00	33256
487561026	12616 SPRUCE HILL RD	87.50	87.50	9.00	9.00	0.00	0.00	0.00	0.00	0.00	0.00	0.00	0.00	33256
487561027	12628 SPRUCE HILL RD	87.50	87.50	9.00	9.00	0.00	0.00	0.00	0.00	0.00	0.00	0.00	0.00	33256
487561028		87.50	87.50	9.00	9.00	0.00	0.00	0.00	0.00	0.00	0.00	0.00	0.00	33256
487561029		87.50	87.50	9.00	9.00	0.00	0.00	0.00	0.00	0.00	0.00	0.00	0.00	33256
487561030		87.50	87.50	9.00	9.00	0.00	0.00	0.00	0.00	0.00	0.00	0.00	0.00	33256
487561031		87.50	87.50	9.00	9.00	0.00	0.00	0.00	0.00	0.00	0.00	0.00	0.00	33256
487561032		87.50	87.50	9.00	9.00	0.00	0.00	0.00	0.00	0.00	0.00	0.00	0.00	33256
487561033		87.50	87.50	9.00	9.00	0.00	0.00	0.00	0.00	0.00	0.00	0.00	0.00	33256
487561034		87.50	87.50	9.00	9.00	0.00	0.00	0.00	0.00	0.00	0.00	0.00	0.00	33256
487561035		87.50	87.50	9.00	9.00	0.00	0.00	0.00	0.00	0.00	0.00	0.00	0.00	33256
487561036		87.50	87.50	9.00	9.00	0.00	0.00	0.00	0.00	0.00	0.00	0.00	0.00	33256
487561037		87.50	87.50	9.00	9.00	0.00	0.00	0.00	0.00	0.00	0.00	0.00	0.00	33256
487561038		87.50	87.50	9.00	9.00	0.00	0.00	0.00	0.00	0.00	0.00	0.00	0.00	33256
487561039		87.50	87.50	9.00	9.00	0.00	0.00	0.00	0.00	0.00	0.00	0.00	0.00	33256

MORENO VALLEY COMMUNITY SERVICES DISTRICT
FISCAL YEAR 2015/16 MAXIMUM AND APPLIED PARCEL TAXES/CHARGES

ASSESSOR'S PARCEL NUMBER	SITUS ADDRESS	ZONE A		ZONE C		ZONE D		ZONE E		ZONE M		ZONE S		TRACT NUMBER
		MAXIMUM	APPLIED	MAXIMUM	APPLIED	MAXIMUM	APPLIED	MAXIMUM	APPLIED	MAXIMUM	APPLIED	MAXIMUM	APPLIED	
487561040		87.50	87.50	9.00	9.00	0.00	0.00	0.00	0.00	0.00	0.00	0.00	0.00	33256
487561041		87.50	87.50	9.00	9.00	0.00	0.00	0.00	0.00	0.00	0.00	0.00	0.00	33256
487561042		87.50	87.50	9.00	9.00	0.00	0.00	0.00	0.00	0.00	0.00	0.00	0.00	33256
487561043		87.50	87.50	9.00	9.00	0.00	0.00	0.00	0.00	0.00	0.00	0.00	0.00	33256
487561044		87.50	87.50	9.00	9.00	0.00	0.00	0.00	0.00	0.00	0.00	0.00	0.00	33256
487570001	26493 BAY AVE	87.50	87.50	9.00	9.00	0.00	0.00	0.00	0.00	0.00	0.00	0.00	0.00	32505
487570002	26481 BAY AVE	87.50	87.50	9.00	9.00	0.00	0.00	0.00	0.00	0.00	0.00	0.00	0.00	32505
487570003	26469 BAY AVE	87.50	87.50	9.00	9.00	0.00	0.00	0.00	0.00	0.00	0.00	0.00	0.00	32505
487570004	26457 BAY AVE	87.50	87.50	9.00	9.00	0.00	0.00	0.00	0.00	0.00	0.00	0.00	0.00	32505
487570005	26445 BAY AVE	87.50	87.50	9.00	9.00	0.00	0.00	0.00	0.00	0.00	0.00	0.00	0.00	32505
487570006	26433 BAY AVE	87.50	87.50	9.00	9.00	0.00	0.00	0.00	0.00	0.00	0.00	0.00	0.00	32505
487570007	26421 BAY AVE	87.50	87.50	9.00	9.00	0.00	0.00	0.00	0.00	0.00	0.00	0.00	0.00	32505
487570008	26420 JEAN BAPTISTE WAY	87.50	87.50	9.00	9.00	0.00	0.00	0.00	0.00	0.00	0.00	0.00	0.00	32505
487570009	26432 JEAN BAPTISTE WAY	87.50	87.50	9.00	9.00	0.00	0.00	0.00	0.00	0.00	0.00	0.00	0.00	32505
487570010	26444 JEAN BAPTISTE WAY	87.50	87.50	9.00	9.00	0.00	0.00	0.00	0.00	0.00	0.00	0.00	0.00	32505
487570011	26456 JEAN BAPTISTE WAY	87.50	87.50	9.00	9.00	0.00	0.00	0.00	0.00	0.00	0.00	0.00	0.00	32505
487570012	26468 JEAN BAPTISTE WAY	87.50	87.50	9.00	9.00	0.00	0.00	0.00	0.00	0.00	0.00	0.00	0.00	32505
487570013	26486 JEAN BAPTISTE WAY	87.50	87.50	9.00	9.00	0.00	0.00	0.00	0.00	0.00	0.00	0.00	0.00	32505
487570014	13802 MONET ST	87.50	87.50	9.00	9.00	0.00	0.00	0.00	0.00	0.00	0.00	0.00	0.00	32505
487570015	13814 MONET ST	87.50	87.50	9.00	9.00	0.00	0.00	0.00	0.00	0.00	0.00	0.00	0.00	32505
487570016	13826 MONET ST	87.50	87.50	9.00	9.00	0.00	0.00	0.00	0.00	0.00	0.00	0.00	0.00	32505
487570017	13838 MONET ST	87.50	87.50	9.00	9.00	0.00	0.00	0.00	0.00	0.00	0.00	0.00	0.00	32505
487570018	13850 MONET ST	87.50	87.50	9.00	9.00	0.00	0.00	0.00	0.00	0.00	0.00	0.00	0.00	32505
487570019	13862 MONET ST	87.50	87.50	9.00	9.00	0.00	0.00	0.00	0.00	0.00	0.00	0.00	0.00	32505
487571001	26441 OKEEFE LN	87.50	87.50	9.00	9.00	0.00	0.00	0.00	0.00	0.00	0.00	0.00	0.00	32505
487571002	26429 OKEEFE LN	87.50	87.50	9.00	9.00	0.00	0.00	0.00	0.00	0.00	0.00	0.00	0.00	32505
487571003	26417 OKEEFE LN	87.50	87.50	9.00	9.00	0.00	0.00	0.00	0.00	0.00	0.00	0.00	0.00	32505
487571004	26405 OKEEFE LN	87.50	87.50	9.00	9.00	0.00	0.00	0.00	0.00	0.00	0.00	0.00	0.00	32505
487571005	26393 OKEEFE LN	87.50	87.50	9.00	9.00	0.00	0.00	0.00	0.00	0.00	0.00	0.00	0.00	32505
487572001	26369 OKEEFE LN	87.50	87.50	9.00	9.00	0.00	0.00	0.00	0.00	0.00	0.00	0.00	0.00	32505
487572002	26357 OKEEFE LN	87.50	87.50	9.00	9.00	0.00	0.00	0.00	0.00	0.00	0.00	0.00	0.00	32505
487572003	26345 OKEEFE LN	87.50	87.50	9.00	9.00	0.00	0.00	0.00	0.00	0.00	0.00	0.00	0.00	32505
487572004	26333 OKEEFE LN	87.50	87.50	9.00	9.00	0.00	0.00	0.00	0.00	0.00	0.00	0.00	0.00	32505
487572005	26323 OKEEFE LN	87.50	87.50	9.00	9.00	0.00	0.00	0.00	0.00	0.00	0.00	0.00	0.00	32505
487572006	26330 OKEEFE LN	87.50	87.50	9.00	9.00	0.00	0.00	0.00	0.00	0.00	0.00	0.00	0.00	32505
487572007	26338 OKEEFE LN	87.50	87.50	9.00	9.00	0.00	0.00	0.00	0.00	0.00	0.00	0.00	0.00	32505
487572008	13805 BAZILLE CT	87.50	87.50	9.00	9.00	0.00	0.00	0.00	0.00	0.00	0.00	0.00	0.00	32505

MORENO VALLEY COMMUNITY SERVICES DISTRICT
FISCAL YEAR 2015/16 MAXIMUM AND APPLIED PARCEL TAXES/CHARGES

ASSESSOR'S PARCEL NUMBER	SITUS ADDRESS	ZONE A		ZONE C		ZONE D		ZONE E		ZONE M		ZONE S		TRACT NUMBER
		MAXIMUM	APPLIED	MAXIMUM	APPLIED	MAXIMUM	APPLIED	MAXIMUM	APPLIED	MAXIMUM	APPLIED	MAXIMUM	APPLIED	
487572009	13793 BAZILLE CT	87.50	87.50	9.00	9.00	0.00	0.00	0.00	0.00	0.00	0.00	0.00	0.00	32505
487572010	13781 BAZILLE CT	87.50	87.50	9.00	9.00	0.00	0.00	0.00	0.00	0.00	0.00	0.00	0.00	32505
487572011	13782 BAZILLE CT	87.50	87.50	9.00	9.00	0.00	0.00	0.00	0.00	0.00	0.00	0.00	0.00	32505
487572012	13794 BAZILLE CT	87.50	87.50	9.00	9.00	0.00	0.00	0.00	0.00	0.00	0.00	0.00	0.00	32505
487572013	13806 BAZILLE CT	87.50	87.50	9.00	9.00	0.00	0.00	0.00	0.00	0.00	0.00	0.00	0.00	32505
487572014	26370 OKEEFE LN	87.50	87.50	9.00	9.00	0.00	0.00	0.00	0.00	0.00	0.00	0.00	0.00	32505
487572015	26382 OKEEFE LN	87.50	87.50	9.00	9.00	0.00	0.00	0.00	0.00	0.00	0.00	0.00	0.00	32505
487572016	26394 OKEEFE LN	87.50	87.50	9.00	9.00	0.00	0.00	0.00	0.00	0.00	0.00	0.00	0.00	32505
487572017	26406 OKEEFE LN	87.50	87.50	9.00	9.00	0.00	0.00	0.00	0.00	0.00	0.00	0.00	0.00	32505
487572018	26418 OKEEFE LN	87.50	87.50	9.00	9.00	0.00	0.00	0.00	0.00	0.00	0.00	0.00	0.00	32505
487572019	26430 OKEEFE LN	87.50	87.50	9.00	9.00	0.00	0.00	0.00	0.00	0.00	0.00	0.00	0.00	32505
487572020	26442 OKEEFE LN	87.50	87.50	9.00	9.00	0.00	0.00	0.00	0.00	0.00	0.00	0.00	0.00	32505
487572021	26456 OKEEFE LN	87.50	87.50	9.00	9.00	0.00	0.00	0.00	0.00	0.00	0.00	0.00	0.00	32505
487572022	26466 OKEEFE LN	87.50	87.50	9.00	9.00	0.00	0.00	0.00	0.00	0.00	0.00	0.00	0.00	32505
487572023	26467 JEAN BAPTISTE WAY	87.50	87.50	9.00	9.00	0.00	0.00	0.00	0.00	0.00	0.00	0.00	0.00	32505
487572024	26457 JEAN BAPTISTE WAY	87.50	87.50	9.00	9.00	0.00	0.00	0.00	0.00	0.00	0.00	0.00	0.00	32505
487572025	26443 JEAN BAPTISTE WAY	87.50	87.50	9.00	9.00	0.00	0.00	0.00	0.00	0.00	0.00	0.00	0.00	32505
487572026	26431 JEAN BAPTISTE WAY	87.50	87.50	9.00	9.00	0.00	0.00	0.00	0.00	0.00	0.00	0.00	0.00	32505
487572027	26419 JEAN BAPTISTE WAY	87.50	87.50	9.00	9.00	0.00	0.00	0.00	0.00	0.00	0.00	0.00	0.00	32505
487572028	26407 JEAN BAPTISTE WAY	87.50	87.50	9.00	9.00	0.00	0.00	0.00	0.00	0.00	0.00	0.00	0.00	32505
487572029	13795 CANBERRA WAY	87.50	87.50	9.00	9.00	0.00	0.00	0.00	0.00	0.00	0.00	0.00	0.00	32505
487572030	13783 CANBERRA WAY	87.50	87.50	9.00	9.00	0.00	0.00	0.00	0.00	0.00	0.00	0.00	0.00	32505
487572031	26397 BAY AVE	87.50	87.50	9.00	9.00	0.00	0.00	0.00	0.00	0.00	0.00	0.00	0.00	32505
487572032	26385 BAY AVE	87.50	87.50	9.00	9.00	0.00	0.00	0.00	0.00	0.00	0.00	0.00	0.00	32505
487572033	26373 BAY AVE	87.50	87.50	9.00	9.00	0.00	0.00	0.00	0.00	0.00	0.00	0.00	0.00	32505
487572034	26361 BAY AVE	87.50	87.50	9.00	9.00	0.00	0.00	0.00	0.00	0.00	0.00	0.00	0.00	32505
487572035	26349 BAY AVE	87.50	87.50	9.00	9.00	0.00	0.00	0.00	0.00	0.00	0.00	0.00	0.00	32505
487572036	26337 BAY AVE	87.50	87.50	9.00	9.00	0.00	0.00	0.00	0.00	0.00	0.00	0.00	0.00	32505
487572037	26327 BAY AVE	87.50	87.50	9.00	9.00	0.00	0.00	0.00	0.00	0.00	0.00	0.00	0.00	32505
487572038	13780 DARWIN DR	87.50	87.50	9.00	9.00	0.00	0.00	0.00	0.00	0.00	0.00	0.00	0.00	32505
487572039	13792 DARWIN DR	87.50	87.50	9.00	9.00	0.00	0.00	0.00	0.00	0.00	0.00	0.00	0.00	32505
487572040	13804 DARWIN DR	87.50	87.50	9.00	9.00	0.00	0.00	0.00	0.00	0.00	0.00	0.00	0.00	32505
487572041	13816 DARWIN DR	87.50	87.50	9.00	9.00	0.00	0.00	0.00	0.00	0.00	0.00	0.00	0.00	32505
487572042	13828 DARWIN DR	87.50	87.50	9.00	9.00	0.00	0.00	0.00	0.00	0.00	0.00	0.00	0.00	32505
487572043	13840 DARWIN DR	87.50	87.50	9.00	9.00	0.00	0.00	0.00	0.00	0.00	0.00	0.00	0.00	32505
487572044	13852 DARWIN DR	87.50	87.50	9.00	9.00	0.00	0.00	0.00	0.00	0.00	0.00	0.00	0.00	32505
487573001	13779 DARWIN DR	87.50	87.50	9.00	9.00	0.00	0.00	0.00	0.00	0.00	0.00	0.00	0.00	32505

MORENO VALLEY COMMUNITY SERVICES DISTRICT
FISCAL YEAR 2015/16 MAXIMUM AND APPLIED PARCEL TAXES/CHARGES

ASSESSOR'S PARCEL NUMBER	SITUS ADDRESS	ZONE A		ZONE C		ZONE D		ZONE E		ZONE M		ZONE S		TRACT NUMBER
		MAXIMUM	APPLIED	MAXIMUM	APPLIED	MAXIMUM	APPLIED	MAXIMUM	APPLIED	MAXIMUM	APPLIED	MAXIMUM	APPLIED	
487573002	13767 DARWIN DR	87.50	87.50	9.00	9.00	0.00	0.00	0.00	0.00	0.00	0.00	0.00	0.00	32505
487573003	13755 DARWIN DR	87.50	87.50	9.00	9.00	0.00	0.00	0.00	0.00	0.00	0.00	0.00	0.00	32505
487574001		87.50	87.50	9.00	9.00	0.00	0.00	0.00	0.00	0.00	0.00	0.00	0.00	32505
487574002		87.50	87.50	9.00	9.00	0.00	0.00	0.00	0.00	0.00	0.00	0.00	0.00	32505
488010001	27165 PAM PL	87.50	87.50	9.00	9.00	0.00	0.00	0.00	0.00	0.00	0.00	0.00	0.00	
488010002	27151 PAM PL	87.50	87.50	9.00	9.00	0.00	0.00	0.00	0.00	0.00	0.00	0.00	0.00	
488010003	27117 PAM PL	87.50	87.50	9.00	9.00	0.00	0.00	0.00	0.00	0.00	0.00	0.00	0.00	
488010004	27097 PAM PL	87.50	87.50	9.00	9.00	0.00	0.00	0.00	0.00	0.00	0.00	0.00	0.00	
488010005	27061 PAM PL	87.50	87.50	9.00	9.00	0.00	0.00	0.00	0.00	0.00	0.00	0.00	0.00	
488010006	27041 PAM PL	87.50	87.50	9.00	9.00	0.00	0.00	0.00	0.00	0.00	0.00	0.00	0.00	
488010007	27021 PAM PL	87.50	87.50	9.00	9.00	0.00	0.00	0.00	0.00	0.00	0.00	0.00	0.00	
488010008	27022 PAM PL	87.50	87.50	9.00	9.00	0.00	0.00	0.00	0.00	0.00	0.00	0.00	0.00	
488010009	27042 PAM PL	87.50	87.50	9.00	9.00	0.00	0.00	0.00	0.00	0.00	0.00	0.00	0.00	
488010010	27062 PAM PL	87.50	87.50	9.00	9.00	0.00	0.00	0.00	0.00	0.00	0.00	0.00	0.00	
488010011	27082 PAM PL	87.50	87.50	9.00	9.00	0.00	0.00	0.00	0.00	0.00	0.00	0.00	0.00	
488010012	27102 PAM PL	87.50	87.50	9.00	9.00	0.00	0.00	0.00	0.00	0.00	0.00	0.00	0.00	
488010013	27122 PAM PL	87.50	87.50	9.00	9.00	0.00	0.00	0.00	0.00	0.00	0.00	0.00	0.00	
488010014	27142 PAM PL	87.50	87.50	9.00	9.00	0.00	0.00	0.00	0.00	0.00	0.00	0.00	0.00	
488010015	27168 PAM PL	87.50	87.50	9.00	9.00	0.00	0.00	0.00	0.00	0.00	0.00	0.00	0.00	
488010016	12051 LANTZ LN	87.50	87.50	9.00	9.00	0.00	0.00	0.00	0.00	0.00	0.00	0.00	0.00	
488010017	12025 LANTZ LN	87.50	87.50	9.00	9.00	0.00	0.00	0.00	0.00	0.00	0.00	0.00	0.00	
488011001	12030 LANTZ LN	87.50	87.50	9.00	9.00	0.00	0.00	0.00	0.00	0.00	0.00	0.00	0.00	
488011002	12070 LANTZ LN	87.50	87.50	9.00	9.00	0.00	0.00	0.00	0.00	0.00	0.00	0.00	0.00	
488011003	12094 LANTZ LN	87.50	87.50	9.00	9.00	0.00	0.00	0.00	0.00	0.00	0.00	0.00	0.00	
488011004	12118 LANTZ LN	87.50	87.50	9.00	9.00	0.00	0.00	0.00	0.00	0.00	0.00	0.00	0.00	
488020001	27498 WALFRED WAY	87.50	87.50	9.00	9.00	0.00	0.00	0.00	0.00	0.00	0.00	0.00	0.00	
488020002	27474 WALFRED WAY	87.50	87.50	9.00	9.00	0.00	0.00	0.00	0.00	0.00	0.00	0.00	0.00	
488020003	27450 WALFRED WAY	87.50	87.50	9.00	9.00	0.00	0.00	0.00	0.00	0.00	0.00	0.00	0.00	
488020004	27424 WALFRED WAY	87.50	87.50	9.00	9.00	0.00	0.00	0.00	0.00	0.00	0.00	0.00	0.00	
488020005	27400 WALFRED WAY	87.50	87.50	9.00	9.00	0.00	0.00	0.00	0.00	0.00	0.00	0.00	0.00	
488020006	27374 WALFRED WAY	87.50	87.50	9.00	9.00	0.00	0.00	0.00	0.00	0.00	0.00	0.00	0.00	
488020007	27350 WALFRED WAY	87.50	87.50	9.00	9.00	0.00	0.00	0.00	0.00	0.00	0.00	0.00	0.00	
488020008	27324 WALFRED WAY	87.50	87.50	9.00	9.00	0.00	0.00	0.00	0.00	0.00	0.00	0.00	0.00	
488020009	27300 WALFRED WAY	87.50	87.50	9.00	9.00	0.00	0.00	0.00	0.00	0.00	0.00	0.00	0.00	
488020010	27274 WALFRED WAY	87.50	87.50	9.00	9.00	0.00	0.00	0.00	0.00	0.00	0.00	0.00	0.00	
488021001	27269 WALFRED WAY	87.50	87.50	9.00	9.00	0.00	0.00	0.00	0.00	0.00	0.00	0.00	0.00	
488021002	27295 WALFRED WAY	87.50	87.50	9.00	9.00	0.00	0.00	0.00	0.00	0.00	0.00	0.00	0.00	

MORENO VALLEY COMMUNITY SERVICES DISTRICT
FISCAL YEAR 2015/16 MAXIMUM AND APPLIED PARCEL TAXES/CHARGES

ASSESSOR'S		ZONE A		ZONE C		ZONE D		ZONE E		ZONE M		ZONE S		TRACT
PARCEL NUMBER	SITUS ADDRESS	MAXIMUM	APPLIED	MAXIMUM	APPLIED	MAXIMUM	APPLIED	MAXIMUM	APPLIED	MAXIMUM	APPLIED	MAXIMUM	APPLIED	NUMBER
488021003	27321 WALFRED WAY	87.50	87.50	9.00	9.00	0.00	0.00	0.00	0.00	0.00	0.00	0.00	0.00	
488021004	12059 MARY LEE WAY	87.50	87.50	9.00	9.00	0.00	0.00	0.00	0.00	0.00	0.00	0.00	0.00	
488022001	12068 MARY LEE WAY	87.50	87.50	9.00	9.00	0.00	0.00	0.00	0.00	0.00	0.00	0.00	0.00	
488022002	12050 MARY LEE WAY	87.50	87.50	9.00	9.00	0.00	0.00	0.00	0.00	0.00	0.00	0.00	0.00	
488022003	27421 WALFRED WAY	87.50	87.50	9.00	9.00	0.00	0.00	0.00	0.00	0.00	0.00	0.00	0.00	
488022004	27441 WALFRED WAY	87.50	87.50	9.00	9.00	0.00	0.00	0.00	0.00	0.00	0.00	0.00	0.00	
488022005	27471 WALFRED WAY	87.50	87.50	9.00	9.00	0.00	0.00	0.00	0.00	0.00	0.00	0.00	0.00	
488022006	27493 WALFRED WAY	87.50	87.50	9.00	9.00	0.00	0.00	0.00	0.00	0.00	0.00	0.00	0.00	
488030001	27020 ARCHIE AVE	87.50	87.50	9.00	9.00	0.00	0.00	0.00	0.00	0.00	0.00	0.00	0.00	
488030002	27036 ARCHIE AVE	87.50	87.50	9.00	9.00	0.00	0.00	0.00	0.00	0.00	0.00	0.00	0.00	
488030003	27058 ARCHIE AVE	87.50	87.50	9.00	9.00	0.00	0.00	0.00	0.00	0.00	0.00	0.00	0.00	
488030004	27078 ARCHIE AVE	87.50	87.50	9.00	9.00	0.00	0.00	0.00	0.00	0.00	0.00	0.00	0.00	
488030005	27098 ARCHIE AVE	87.50	87.50	9.00	9.00	0.00	0.00	0.00	0.00	0.00	0.00	0.00	0.00	
488030006	27122 ARCHIE AVE	87.50	87.50	9.00	9.00	0.00	0.00	0.00	0.00	0.00	0.00	0.00	0.00	
488031001	12136 LANTZ LN	87.50	87.50	9.00	9.00	0.00	0.00	0.00	0.00	0.00	0.00	0.00	0.00	
488031002	12152 LANTZ LN	87.50	87.50	9.00	9.00	0.00	0.00	0.00	0.00	0.00	0.00	0.00	0.00	
488031003	12176 LANTZ LN	87.50	87.50	9.00	9.00	0.00	0.00	0.00	0.00	0.00	0.00	0.00	0.00	
488031004	12200 LANTZ LN	87.50	87.50	9.00	9.00	0.00	0.00	0.00	0.00	0.00	0.00	0.00	0.00	
488032001	27019 ARCHIE AVE	87.50	87.50	9.00	9.00	0.00	0.00	0.00	0.00	0.00	0.00	0.00	0.00	
488032002		87.50	87.50	9.00	9.00	0.00	0.00	0.00	0.00	0.00	0.00	0.00	0.00	
488032003	27075 ARCHIE AVE	87.50	87.50	9.00	9.00	0.00	0.00	0.00	0.00	0.00	0.00	0.00	0.00	
488032004	27095 ARCHIE AVE	87.50	87.50	9.00	9.00	0.00	0.00	0.00	0.00	0.00	0.00	0.00	0.00	
488032005	27119 ARCHIE AVE	87.50	87.50	9.00	9.00	0.00	0.00	0.00	0.00	0.00	0.00	0.00	0.00	
488040001	12095 MARY LEE WAY	87.50	87.50	9.00	9.00	0.00	0.00	0.00	0.00	0.00	0.00	0.00	0.00	
488040002	12115 MARY LEE WAY	87.50	87.50	9.00	9.00	0.00	0.00	0.00	0.00	0.00	0.00	0.00	0.00	
488040003	12135 MARY LEE WAY	87.50	87.50	9.00	9.00	0.00	0.00	0.00	0.00	0.00	0.00	0.00	0.00	
488040004	12151 MARY LEE WAY	87.50	87.50	9.00	9.00	0.00	0.00	0.00	0.00	0.00	0.00	0.00	0.00	
488040005	12171 MARY LEE WAY	87.50	87.50	9.00	9.00	0.00	0.00	0.00	0.00	0.00	0.00	0.00	0.00	
488040006	12183 MARY LEE WAY	87.50	87.50	9.00	9.00	0.00	0.00	0.00	0.00	0.00	0.00	0.00	0.00	
488040007	12191 MARY LEE WAY	87.50	87.50	9.00	9.00	0.00	0.00	0.00	0.00	0.00	0.00	0.00	0.00	
488040008	12201 MARY LEE WAY	87.50	87.50	9.00	9.00	0.00	0.00	0.00	0.00	0.00	0.00	0.00	0.00	
488040009	12225 MARY LEE WAY	87.50	87.50	9.00	9.00	0.00	0.00	0.00	0.00	0.00	0.00	0.00	0.00	
488041001	12228 MARY LEE WAY	87.50	87.50	9.00	9.00	0.00	0.00	0.00	0.00	0.00	0.00	0.00	0.00	
488041002	12204 MARY LEE WAY	87.50	87.50	9.00	9.00	0.00	0.00	0.00	0.00	0.00	0.00	0.00	0.00	
488041003	12186 MARY LEE WAY	87.50	87.50	9.00	9.00	0.00	0.00	0.00	0.00	0.00	0.00	0.00	0.00	
488041004	12170 MARY LEE WAY	87.50	87.50	9.00	9.00	0.00	0.00	0.00	0.00	0.00	0.00	0.00	0.00	
488041005	12152 MARY LEE WAY	87.50	87.50	9.00	9.00	0.00	0.00	0.00	0.00	0.00	0.00	0.00	0.00	

MORENO VALLEY COMMUNITY SERVICES DISTRICT
FISCAL YEAR 2015/16 MAXIMUM AND APPLIED PARCEL TAXES/CHARGES

ASSESSOR'S PARCEL NUMBER	SITUS ADDRESS	ZONE A		ZONE C		ZONE D		ZONE E		ZONE M		ZONE S		TRACT NUMBER
		MAXIMUM	APPLIED	MAXIMUM	APPLIED	MAXIMUM	APPLIED	MAXIMUM	APPLIED	MAXIMUM	APPLIED	MAXIMUM	APPLIED	
488041006	12136 MARY LEE WAY	87.50	87.50	9.00	9.00	0.00	0.00	0.00	0.00	0.00	0.00	0.00	0.00	
488041007	12118 MARY LEE WAY	87.50	87.50	9.00	9.00	0.00	0.00	0.00	0.00	0.00	0.00	0.00	0.00	
488041008	12102 MARY LEE WAY	87.50	87.50	9.00	9.00	0.00	0.00	0.00	0.00	0.00	0.00	0.00	0.00	
488041009	12084 MARY LEE WAY	87.50	87.50	9.00	9.00	0.00	0.00	0.00	0.00	0.00	0.00	0.00	0.00	
488050001	27355 DARLENE DR	87.50	87.50	9.00	9.00	0.00	0.00	0.00	0.00	0.00	0.00	0.00	0.00	
488050002	27371 DARLENE DR	87.50	87.50	9.00	9.00	0.00	0.00	0.00	0.00	0.00	0.00	0.00	0.00	
488050003	27387 DARLENE DR	87.50	87.50	9.00	9.00	0.00	0.00	0.00	0.00	0.00	0.00	0.00	0.00	
488050004	27403 DARLENE DR	87.50	87.50	9.00	9.00	0.00	0.00	0.00	0.00	0.00	0.00	0.00	0.00	
488050005	27419 DARLENE DR	87.50	87.50	9.00	9.00	0.00	0.00	0.00	0.00	0.00	0.00	0.00	0.00	
488050006	27439 DARLENE DR	87.50	87.50	9.00	9.00	0.00	0.00	0.00	0.00	0.00	0.00	0.00	0.00	
488050007	27459 DARLENE DR	87.50	87.50	9.00	9.00	0.00	0.00	0.00	0.00	0.00	0.00	0.00	0.00	
488050008	27479 DARLENE DR	87.50	87.50	9.00	9.00	0.00	0.00	0.00	0.00	0.00	0.00	0.00	0.00	
488050009	12155 OLIVER ST	87.50	87.50	9.00	9.00	0.00	0.00	0.00	0.00	0.00	0.00	0.00	0.00	
488050010	12185 OLIVER ST	87.50	87.50	9.00	9.00	0.00	0.00	0.00	0.00	0.00	0.00	0.00	0.00	
488050011	27490 CAROL PL	87.50	87.50	9.00	9.00	0.00	0.00	0.00	0.00	0.00	0.00	0.00	0.00	
488050012	27470 CAROL PL	87.50	87.50	9.00	9.00	0.00	0.00	0.00	0.00	0.00	0.00	0.00	0.00	
488050013	27450 CAROL PL	87.50	87.50	9.00	9.00	0.00	0.00	0.00	0.00	0.00	0.00	0.00	0.00	
488050014	27430 CAROL PL	87.50	87.50	9.00	9.00	0.00	0.00	0.00	0.00	0.00	0.00	0.00	0.00	
488050015	27410 CAROL PL	87.50	87.50	9.00	9.00	0.00	0.00	0.00	0.00	0.00	0.00	0.00	0.00	
488051001	27494 DARLENE DR	87.50	87.50	9.00	9.00	0.00	0.00	0.00	0.00	0.00	0.00	0.00	0.00	
488051002	27480 DARLENE DR	87.50	87.50	9.00	9.00	0.00	0.00	0.00	0.00	0.00	0.00	0.00	0.00	
488051003	27468 DARLENE DR	87.50	87.50	9.00	9.00	0.00	0.00	0.00	0.00	0.00	0.00	0.00	0.00	
488051004	27454 DARLENE DR	87.50	87.50	9.00	9.00	0.00	0.00	0.00	0.00	0.00	0.00	0.00	0.00	
488051005	27440 DARLENE DR	87.50	87.50	9.00	9.00	0.00	0.00	0.00	0.00	0.00	0.00	0.00	0.00	
488051006	27426 DARLENE DR	87.50	87.50	9.00	9.00	0.00	0.00	0.00	0.00	0.00	0.00	0.00	0.00	
488051007	27412 DARLENE DR	87.50	87.50	9.00	9.00	0.00	0.00	0.00	0.00	0.00	0.00	0.00	0.00	
488051008	27398 DARLENE DR	87.50	87.50	9.00	9.00	0.00	0.00	0.00	0.00	0.00	0.00	0.00	0.00	
488051009	27384 DARLENE DR	87.50	87.50	9.00	9.00	0.00	0.00	0.00	0.00	0.00	0.00	0.00	0.00	
488051010	27370 DARLENE DR	87.50	87.50	9.00	9.00	0.00	0.00	0.00	0.00	0.00	0.00	0.00	0.00	
488051011	27356 DARLENE DR	87.50	87.50	9.00	9.00	0.00	0.00	0.00	0.00	0.00	0.00	0.00	0.00	
488051012	27344 DARLENE DR	87.50	87.50	9.00	9.00	0.00	0.00	0.00	0.00	0.00	0.00	0.00	0.00	
488060001	12235 LANTZ LN	87.50	87.50	9.00	9.00	0.00	0.00	0.00	0.00	0.00	0.00	0.00	0.00	
488060002	12245 LANTZ LN	87.50	87.50	9.00	9.00	0.00	0.00	0.00	0.00	0.00	0.00	0.00	0.00	
488060003	12255 LANTZ LN	87.50	87.50	9.00	9.00	0.00	0.00	0.00	0.00	0.00	0.00	0.00	0.00	
488060004	12265 LANTZ LN	87.50	87.50	9.00	9.00	0.00	0.00	0.00	0.00	0.00	0.00	0.00	0.00	
488060005	12275 LANTZ LN	87.50	87.50	9.00	9.00	0.00	0.00	0.00	0.00	0.00	0.00	0.00	0.00	
488060006	12285 LANTZ LN	87.50	87.50	9.00	9.00	0.00	0.00	0.00	0.00	0.00	0.00	0.00	0.00	

MORENO VALLEY COMMUNITY SERVICES DISTRICT
FISCAL YEAR 2015/16 MAXIMUM AND APPLIED PARCEL TAXES/CHARGES

ASSESSOR'S		ZONE A		ZONE C		ZONE D		ZONE E		ZONE M		ZONE S		TRACT
PARCEL NUMBER	SITUS ADDRESS	MAXIMUM	APPLIED	MAXIMUM	APPLIED	MAXIMUM	APPLIED	MAXIMUM	APPLIED	MAXIMUM	APPLIED	MAXIMUM	APPLIED	NUMBER
488060007	12295 LANTZ LN	87.50	87.50	9.00	9.00	0.00	0.00	0.00	0.00	0.00	0.00	0.00	0.00	
488060008	12305 LANTZ LN	87.50	87.50	9.00	9.00	0.00	0.00	0.00	0.00	0.00	0.00	0.00	0.00	
488060009	12315 LANTZ LN	87.50	87.50	9.00	9.00	0.00	0.00	0.00	0.00	0.00	0.00	0.00	0.00	
488060010	12325 LANTZ LN	87.50	87.50	9.00	9.00	0.00	0.00	0.00	0.00	0.00	0.00	0.00	0.00	
488060011	12335 LANTZ LN	87.50	87.50	9.00	9.00	0.00	0.00	0.00	0.00	0.00	0.00	0.00	0.00	
488060012	12345 LANTZ LN	87.50	87.50	9.00	9.00	0.00	0.00	0.00	0.00	0.00	0.00	0.00	0.00	
488060013	12355 LANTZ LN	87.50	87.50	9.00	9.00	0.00	0.00	0.00	0.00	0.00	0.00	0.00	0.00	
488061001	12231 MARY LEE WAY	87.50	87.50	9.00	9.00	0.00	0.00	0.00	0.00	0.00	0.00	0.00	0.00	
488061002	12245 MARY LEE WAY	87.50	87.50	9.00	9.00	0.00	0.00	0.00	0.00	0.00	0.00	0.00	0.00	
488061003	12259 MARY LEE WAY	87.50	87.50	9.00	9.00	0.00	0.00	0.00	0.00	0.00	0.00	0.00	0.00	
488061004	12350 LANTZ LN	87.50	87.50	9.00	9.00	0.00	0.00	0.00	0.00	0.00	0.00	0.00	0.00	
488061005	12340 LANTZ LN	87.50	87.50	9.00	9.00	0.00	0.00	0.00	0.00	0.00	0.00	0.00	0.00	
488061006	12330 LANTZ LN	87.50	87.50	9.00	9.00	0.00	0.00	0.00	0.00	0.00	0.00	0.00	0.00	
488061007	12320 LANTZ LN	87.50	87.50	9.00	9.00	0.00	0.00	0.00	0.00	0.00	0.00	0.00	0.00	
488061008	12300 LANTZ LN	87.50	87.50	9.00	9.00	0.00	0.00	0.00	0.00	0.00	0.00	0.00	0.00	
488061009	12280 LANTZ LN	87.50	87.50	9.00	9.00	0.00	0.00	0.00	0.00	0.00	0.00	0.00	0.00	
488061010	12250 LANTZ LN	87.50	87.50	9.00	9.00	0.00	0.00	0.00	0.00	0.00	0.00	0.00	0.00	
488061011	12240 LANTZ LN	87.50	87.50	9.00	9.00	0.00	0.00	0.00	0.00	0.00	0.00	0.00	0.00	
488061012	12230 LANTZ LN	87.50	87.50	9.00	9.00	0.00	0.00	0.00	0.00	0.00	0.00	0.00	0.00	
488070001	27251 DARLENE DR	87.50	87.50	9.00	9.00	0.00	0.00	0.00	0.00	0.00	0.00	0.00	0.00	
488070002	27265 DARLENE DR	87.50	87.50	9.00	9.00	0.00	0.00	0.00	0.00	0.00	0.00	0.00	0.00	
488070003	27279 DARLENE DR	87.50	87.50	9.00	9.00	0.00	0.00	0.00	0.00	0.00	0.00	0.00	0.00	
488070004	27293 DARLENE DR	87.50	87.50	9.00	9.00	0.00	0.00	0.00	0.00	0.00	0.00	0.00	0.00	
488070005	27307 DARLENE DR	87.50	87.50	9.00	9.00	0.00	0.00	0.00	0.00	0.00	0.00	0.00	0.00	
488070006	27323 DARLENE DR	87.50	87.50	9.00	9.00	0.00	0.00	0.00	0.00	0.00	0.00	0.00	0.00	
488070007	27339 DARLENE DR	87.50	87.50	9.00	9.00	0.00	0.00	0.00	0.00	0.00	0.00	0.00	0.00	
488071001	27330 DARLENE DR	87.50	87.50	9.00	9.00	0.00	0.00	0.00	0.00	0.00	0.00	0.00	0.00	
488071002	27310 DARLENE DR	87.50	87.50	9.00	9.00	0.00	0.00	0.00	0.00	0.00	0.00	0.00	0.00	
488071003	27280 DARLENE DR	87.50	87.50	9.00	9.00	0.00	0.00	0.00	0.00	0.00	0.00	0.00	0.00	
488071004	27250 DARLENE DR	87.50	87.50	9.00	9.00	0.00	0.00	0.00	0.00	0.00	0.00	0.00	0.00	
488071005	12260 MARY LEE WAY	87.50	87.50	9.00	9.00	0.00	0.00	0.00	0.00	0.00	0.00	0.00	0.00	
488071006	12246 MARY LEE WAY	87.50	87.50	9.00	9.00	0.00	0.00	0.00	0.00	0.00	0.00	0.00	0.00	
488080005		87.50	87.50	9.00	9.00	0.00	0.00	0.00	0.00	0.00	0.00	0.00	0.00	
488080006		87.50	87.50	9.00	9.00	0.00	0.00	0.00	0.00	0.00	0.00	0.00	0.00	
488080007		87.50	87.50	9.00	9.00	0.00	0.00	0.00	0.00	0.00	0.00	0.00	0.00	
488080008		87.50	87.50	9.00	9.00	0.00	0.00	0.00	0.00	0.00	0.00	0.00	0.00	
488080009		87.50	87.50	9.00	9.00	0.00	0.00	0.00	0.00	0.00	0.00	0.00	0.00	

MORENO VALLEY COMMUNITY SERVICES DISTRICT
FISCAL YEAR 2015/16 MAXIMUM AND APPLIED PARCEL TAXES/CHARGES

ASSESSOR'S PARCEL NUMBER	SITUS ADDRESS	ZONE A		ZONE C		ZONE D		ZONE E		ZONE M		ZONE S		TRACT NUMBER
		MAXIMUM	APPLIED	MAXIMUM	APPLIED	MAXIMUM	APPLIED	MAXIMUM	APPLIED	MAXIMUM	APPLIED	MAXIMUM	APPLIED	
488080010		87.50	87.50	9.00	9.00	0.00	0.00	0.00	0.00	0.00	0.00	0.00	0.00	
488080011		87.50	87.50	9.00	9.00	0.00	0.00	0.00	0.00	0.00	0.00	0.00	0.00	
488080013		87.50	87.50	9.00	9.00	0.00	0.00	0.00	0.00	0.00	0.00	0.00	0.00	
488080014		87.50	87.50	9.00	9.00	0.00	0.00	0.00	0.00	0.00	0.00	0.00	0.00	
488080015		87.50	87.50	9.00	9.00	0.00	0.00	0.00	0.00	0.00	0.00	0.00	0.00	
488080016		87.50	87.50	9.00	9.00	0.00	0.00	0.00	0.00	0.00	0.00	0.00	0.00	
488080017		87.50	87.50	9.00	9.00	0.00	0.00	0.00	0.00	0.00	0.00	0.00	0.00	
488080020		87.50	87.50	9.00	9.00	0.00	0.00	0.00	0.00	0.00	0.00	0.00	0.00	
488080021		87.50	87.50	9.00	9.00	0.00	0.00	0.00	0.00	0.00	0.00	0.00	0.00	
488080022		87.50	87.50	9.00	9.00	0.00	0.00	0.00	0.00	0.00	0.00	0.00	0.00	
488080023		87.50	87.50	9.00	9.00	0.00	0.00	0.00	0.00	0.00	0.00	0.00	0.00	
488090061		87.50	87.50	9.00	9.00	0.00	0.00	0.00	0.00	0.00	0.00	0.00	0.00	32835
488090077		87.50	87.50	9.00	9.00	0.00	0.00	0.00	0.00	0.00	0.00	0.00	0.00	32835
488090078		87.50	87.50	9.00	9.00	0.00	0.00	0.00	0.00	0.00	0.00	0.00	0.00	32835
488091001		87.50	87.50	9.00	9.00	0.00	0.00	0.00	0.00	0.00	0.00	0.00	0.00	32835
488091002		87.50	87.50	9.00	9.00	0.00	0.00	0.00	0.00	0.00	0.00	0.00	0.00	32835
488091003		87.50	87.50	9.00	9.00	0.00	0.00	0.00	0.00	0.00	0.00	0.00	0.00	32835
488091004		87.50	87.50	9.00	9.00	0.00	0.00	0.00	0.00	0.00	0.00	0.00	0.00	32835
488091005		87.50	87.50	9.00	9.00	0.00	0.00	0.00	0.00	0.00	0.00	0.00	0.00	32835
488091006		87.50	87.50	9.00	9.00	0.00	0.00	0.00	0.00	0.00	0.00	0.00	0.00	32835
488091007		87.50	87.50	9.00	9.00	0.00	0.00	0.00	0.00	0.00	0.00	0.00	0.00	32835
488091008		87.50	87.50	9.00	9.00	0.00	0.00	0.00	0.00	0.00	0.00	0.00	0.00	32835
488091009		87.50	87.50	9.00	9.00	0.00	0.00	0.00	0.00	0.00	0.00	0.00	0.00	32835
488091010		87.50	87.50	9.00	9.00	0.00	0.00	0.00	0.00	0.00	0.00	0.00	0.00	32835
488091011		87.50	87.50	9.00	9.00	0.00	0.00	0.00	0.00	0.00	0.00	0.00	0.00	32835
488091012		87.50	87.50	9.00	9.00	0.00	0.00	0.00	0.00	0.00	0.00	0.00	0.00	32835
488091013		87.50	87.50	9.00	9.00	0.00	0.00	0.00	0.00	0.00	0.00	0.00	0.00	32835
488091014		87.50	87.50	9.00	9.00	0.00	0.00	0.00	0.00	0.00	0.00	0.00	0.00	32835
488091015		87.50	87.50	9.00	9.00	0.00	0.00	0.00	0.00	0.00	0.00	0.00	0.00	32835
488091016		87.50	87.50	9.00	9.00	0.00	0.00	0.00	0.00	0.00	0.00	0.00	0.00	32835
488091017		87.50	87.50	9.00	9.00	0.00	0.00	0.00	0.00	0.00	0.00	0.00	0.00	32835
488091018		87.50	87.50	9.00	9.00	0.00	0.00	0.00	0.00	0.00	0.00	0.00	0.00	32835
488091019		87.50	87.50	9.00	9.00	0.00	0.00	0.00	0.00	0.00	0.00	0.00	0.00	32835
488091020		87.50	87.50	9.00	9.00	0.00	0.00	0.00	0.00	0.00	0.00	0.00	0.00	32835
488091021		87.50	87.50	9.00	9.00	0.00	0.00	0.00	0.00	0.00	0.00	0.00	0.00	32835
488091022		87.50	87.50	9.00	9.00	0.00	0.00	0.00	0.00	0.00	0.00	0.00	0.00	32835
488091023		87.50	87.50	9.00	9.00	0.00	0.00	0.00	0.00	0.00	0.00	0.00	0.00	32835

MORENO VALLEY COMMUNITY SERVICES DISTRICT
FISCAL YEAR 2015/16 MAXIMUM AND APPLIED PARCEL TAXES/CHARGES

ASSESSOR'S PARCEL NUMBER	SITUS ADDRESS	ZONE A		ZONE C		ZONE D		ZONE E		ZONE M		ZONE S		TRACT NUMBER
		MAXIMUM	APPLIED	MAXIMUM	APPLIED	MAXIMUM	APPLIED	MAXIMUM	APPLIED	MAXIMUM	APPLIED	MAXIMUM	APPLIED	
488091024		87.50	87.50	9.00	9.00	0.00	0.00	0.00	0.00	0.00	0.00	0.00	0.00	32835
488091026		87.50	87.50	9.00	9.00	0.00	0.00	0.00	0.00	0.00	0.00	0.00	0.00	32835
488091027		87.50	87.50	9.00	9.00	0.00	0.00	0.00	0.00	0.00	0.00	0.00	0.00	32835
488091028		87.50	87.50	9.00	9.00	0.00	0.00	0.00	0.00	0.00	0.00	0.00	0.00	32835
488091029		87.50	87.50	9.00	9.00	0.00	0.00	0.00	0.00	0.00	0.00	0.00	0.00	32835
488091030		87.50	87.50	9.00	9.00	0.00	0.00	0.00	0.00	0.00	0.00	0.00	0.00	32835
488091032		87.50	87.50	9.00	9.00	0.00	0.00	0.00	0.00	0.00	0.00	0.00	0.00	32835
488091033		87.50	87.50	9.00	9.00	0.00	0.00	0.00	0.00	0.00	0.00	0.00	0.00	32835
488091034		87.50	87.50	9.00	9.00	0.00	0.00	0.00	0.00	0.00	0.00	0.00	0.00	32835
488091035		87.50	87.50	9.00	9.00	0.00	0.00	0.00	0.00	0.00	0.00	0.00	0.00	32835
488091036		87.50	87.50	9.00	9.00	0.00	0.00	0.00	0.00	0.00	0.00	0.00	0.00	32835
488091037		87.50	87.50	9.00	9.00	0.00	0.00	0.00	0.00	0.00	0.00	0.00	0.00	32835
488091038		87.50	87.50	9.00	9.00	0.00	0.00	0.00	0.00	0.00	0.00	0.00	0.00	32835
488091039		87.50	87.50	9.00	9.00	0.00	0.00	0.00	0.00	0.00	0.00	0.00	0.00	32835
488091040		87.50	87.50	9.00	9.00	0.00	0.00	0.00	0.00	0.00	0.00	0.00	0.00	32835
488091041		87.50	87.50	9.00	9.00	0.00	0.00	0.00	0.00	0.00	0.00	0.00	0.00	32835
488091042		87.50	87.50	9.00	9.00	0.00	0.00	0.00	0.00	0.00	0.00	0.00	0.00	32835
488091043		87.50	87.50	9.00	9.00	0.00	0.00	0.00	0.00	0.00	0.00	0.00	0.00	32835
488091044		87.50	87.50	9.00	9.00	0.00	0.00	0.00	0.00	0.00	0.00	0.00	0.00	32835
488091045		87.50	87.50	9.00	9.00	0.00	0.00	0.00	0.00	0.00	0.00	0.00	0.00	32835
488091046		87.50	87.50	9.00	9.00	0.00	0.00	0.00	0.00	0.00	0.00	0.00	0.00	32835
488091047		87.50	87.50	9.00	9.00	0.00	0.00	0.00	0.00	0.00	0.00	0.00	0.00	32835
488091048		87.50	87.50	9.00	9.00	0.00	0.00	0.00	0.00	0.00	0.00	0.00	0.00	32835
488091049		87.50	87.50	9.00	9.00	0.00	0.00	0.00	0.00	0.00	0.00	0.00	0.00	32835
488091050		87.50	87.50	9.00	9.00	0.00	0.00	0.00	0.00	0.00	0.00	0.00	0.00	32835
488091051		87.50	87.50	9.00	9.00	0.00	0.00	0.00	0.00	0.00	0.00	0.00	0.00	32835
488091052		87.50	87.50	9.00	9.00	0.00	0.00	0.00	0.00	0.00	0.00	0.00	0.00	32835
488091054		87.50	87.50	9.00	9.00	0.00	0.00	0.00	0.00	0.00	0.00	0.00	0.00	32835
488091055		87.50	87.50	9.00	9.00	0.00	0.00	0.00	0.00	0.00	0.00	0.00	0.00	32835
488091056		87.50	87.50	9.00	9.00	0.00	0.00	0.00	0.00	0.00	0.00	0.00	0.00	32835
488091057		87.50	87.50	9.00	9.00	0.00	0.00	0.00	0.00	0.00	0.00	0.00	0.00	32835
488091058		87.50	87.50	9.00	9.00	0.00	0.00	0.00	0.00	0.00	0.00	0.00	0.00	32835
488091059		87.50	87.50	9.00	9.00	0.00	0.00	0.00	0.00	0.00	0.00	0.00	0.00	32835
488091060		87.50	87.50	9.00	9.00	0.00	0.00	0.00	0.00	0.00	0.00	0.00	0.00	32835
488091061		87.50	87.50	9.00	9.00	0.00	0.00	0.00	0.00	0.00	0.00	0.00	0.00	32835
488091062		87.50	87.50	9.00	9.00	0.00	0.00	0.00	0.00	0.00	0.00	0.00	0.00	32835
488091063		87.50	87.50	9.00	9.00	0.00	0.00	0.00	0.00	0.00	0.00	0.00	0.00	32835

MORENO VALLEY COMMUNITY SERVICES DISTRICT
FISCAL YEAR 2015/16 MAXIMUM AND APPLIED PARCEL TAXES/CHARGES

ASSESSOR'S PARCEL NUMBER	SITUS ADDRESS	ZONE A		ZONE C		ZONE D		ZONE E		ZONE M		ZONE S		TRACT NUMBER
		MAXIMUM	APPLIED	MAXIMUM	APPLIED	MAXIMUM	APPLIED	MAXIMUM	APPLIED	MAXIMUM	APPLIED	MAXIMUM	APPLIED	
488091064		87.50	87.50	9.00	9.00	0.00	0.00	0.00	0.00	0.00	0.00	0.00	0.00	32835
488091065		87.50	87.50	9.00	9.00	0.00	0.00	0.00	0.00	0.00	0.00	0.00	0.00	32835
488091066		87.50	87.50	9.00	9.00	0.00	0.00	0.00	0.00	0.00	0.00	0.00	0.00	32835
488091067		87.50	87.50	9.00	9.00	0.00	0.00	0.00	0.00	0.00	0.00	0.00	0.00	32835
488091068		87.50	87.50	9.00	9.00	0.00	0.00	0.00	0.00	0.00	0.00	0.00	0.00	32835
488091069		87.50	87.50	9.00	9.00	0.00	0.00	0.00	0.00	0.00	0.00	0.00	0.00	32835
488091070		87.50	87.50	9.00	9.00	0.00	0.00	0.00	0.00	0.00	0.00	0.00	0.00	32835
488091071		87.50	87.50	9.00	9.00	0.00	0.00	0.00	0.00	0.00	0.00	0.00	0.00	32835
488091072		87.50	87.50	9.00	9.00	0.00	0.00	0.00	0.00	0.00	0.00	0.00	0.00	32835
488100010	12721 MORENO BEACH DR	87.50	87.50	9.00	9.00	0.00	0.00	0.00	0.00	0.00	0.00	0.00	0.00	
488100011	12611 MORENO BEACH DR	87.50	87.50	9.00	9.00	0.00	0.00	0.00	0.00	0.00	0.00	0.00	0.00	
488100012		87.50	87.50	9.00	9.00	0.00	0.00	0.00	0.00	0.00	0.00	0.00	0.00	
488100013	12641 MORENO BEACH DR	87.50	87.50	9.00	9.00	0.00	0.00	0.00	0.00	0.00	0.00	0.00	0.00	
488100014	12671 MORENO BEACH DR	87.50	87.50	9.00	9.00	0.00	0.00	0.00	0.00	0.00	0.00	0.00	0.00	
488100015	12761 MORENO BEACH DR	87.50	87.50	9.00	9.00	0.00	0.00	0.00	0.00	0.00	0.00	0.00	0.00	
488100016	12751 MORENO BEACH DR	87.50	87.50	9.00	9.00	0.00	0.00	0.00	0.00	0.00	0.00	0.00	0.00	
488100017		87.50	87.50	9.00	9.00	0.00	0.00	0.00	0.00	0.00	0.00	0.00	0.00	
488100018	12831 MORENO BEACH DR	87.50	87.50	9.00	9.00	0.00	0.00	0.00	0.00	0.00	0.00	0.00	0.00	
488100019	12821 MORENO BEACH DR	87.50	87.50	9.00	9.00	0.00	0.00	0.00	0.00	0.00	0.00	0.00	0.00	
488100022	27625 TRAIL RIDGE WAY	21525.00	21525.00	9.00	9.00	0.00	0.00	0.00	0.00	0.00	0.00	0.00	0.00	
488100053	27640 EUCALYPTUS AVE	87.50	87.50	9.00	9.00	0.00	0.00	0.00	0.00	0.00	0.00	0.00	0.00	
488100056	27670 EUCALYPTUS AVE	87.50	87.50	9.00	9.00	0.00	0.00	0.00	0.00	0.00	0.00	0.00	0.00	
488100060	27660 EUCALYPTUS AVE	87.50	87.50	9.00	9.00	0.00	0.00	0.00	0.00	0.00	0.00	0.00	0.00	
488100061		87.50	87.50	9.00	9.00	0.00	0.00	0.00	0.00	0.00	0.00	0.00	0.00	
488100062	27680 EUCALYPTUS AVE	87.50	87.50	9.00	9.00	0.00	0.00	0.00	0.00	0.00	0.00	0.00	0.00	
488100064	27550 EUCALYPTUS AVE	87.50	87.50	9.00	9.00	0.00	0.00	0.00	0.00	0.00	0.00	0.00	0.00	
488100065	27610 EUCALYPTUS AVE	87.50	87.50	9.00	9.00	0.00	0.00	0.00	0.00	0.00	0.00	0.00	0.00	
488110001	12903 DOLOMITE LN	87.50	87.50	9.00	9.00	0.00	0.00	0.00	0.00	0.00	0.00	0.00	0.00	32836
488110002	12895 DOLOMITE LN	87.50	87.50	9.00	9.00	0.00	0.00	0.00	0.00	0.00	0.00	0.00	0.00	32836
488110003	12887 DOLOMITE LN	87.50	87.50	9.00	9.00	0.00	0.00	0.00	0.00	0.00	0.00	0.00	0.00	32836
488110004	12879 DOLOMITE LN	87.50	87.50	9.00	9.00	0.00	0.00	0.00	0.00	0.00	0.00	0.00	0.00	32836
488110005	12871 DOLOMITE LN	87.50	87.50	9.00	9.00	0.00	0.00	0.00	0.00	0.00	0.00	0.00	0.00	32836
488110006	12863 DOLOMITE LN	87.50	87.50	9.00	9.00	0.00	0.00	0.00	0.00	0.00	0.00	0.00	0.00	32836
488110007	12855 DOLOMITE LN	87.50	87.50	9.00	9.00	0.00	0.00	0.00	0.00	0.00	0.00	0.00	0.00	32836
488110008	12847 DOLOMITE LN	87.50	87.50	9.00	9.00	0.00	0.00	0.00	0.00	0.00	0.00	0.00	0.00	32836
488110009	12839 DOLOMITE LN	87.50	87.50	9.00	9.00	0.00	0.00	0.00	0.00	0.00	0.00	0.00	0.00	32836
488110010	12831 DOLOMITE LN	87.50	87.50	9.00	9.00	0.00	0.00	0.00	0.00	0.00	0.00	0.00	0.00	32836

MORENO VALLEY COMMUNITY SERVICES DISTRICT
FISCAL YEAR 2015/16 MAXIMUM AND APPLIED PARCEL TAXES/CHARGES

ASSESSOR'S PARCEL NUMBER SITUS ADDRESS		ZONE A		ZONE C		ZONE D		ZONE E		ZONE M		ZONE S		TRACT NUMBER
		MAXIMUM	APPLIED	MAXIMUM	APPLIED	MAXIMUM	APPLIED	MAXIMUM	APPLIED	MAXIMUM	APPLIED	MAXIMUM	APPLIED	
488110011	12823 DOLOMITE LN	87.50	87.50	9.00	9.00	0.00	0.00	0.00	0.00	0.00	0.00	0.00	0.00	32836
488110012	12815 DOLOMITE LN	87.50	87.50	9.00	9.00	0.00	0.00	0.00	0.00	0.00	0.00	0.00	0.00	32836
488110013	12807 DOLOMITE LN	87.50	87.50	9.00	9.00	0.00	0.00	0.00	0.00	0.00	0.00	0.00	0.00	32836
488110014	12799 DOLOMITE LN	87.50	87.50	9.00	9.00	0.00	0.00	0.00	0.00	0.00	0.00	0.00	0.00	32836
488110015	12791 DOLOMITE LN	87.50	87.50	9.00	9.00	0.00	0.00	0.00	0.00	0.00	0.00	0.00	0.00	32836
488110016	12783 DOLOMITE LN	87.50	87.50	9.00	9.00	0.00	0.00	0.00	0.00	0.00	0.00	0.00	0.00	32836
488110017	12775 DOLOMITE LN	87.50	87.50	9.00	9.00	0.00	0.00	0.00	0.00	0.00	0.00	0.00	0.00	32836
488110018	12767 DOLOMITE LN	87.50	87.50	9.00	9.00	0.00	0.00	0.00	0.00	0.00	0.00	0.00	0.00	32836
488110019	12759 DOLOMITE LN	87.50	87.50	9.00	9.00	0.00	0.00	0.00	0.00	0.00	0.00	0.00	0.00	32836
488110055	12851 COBBLESTONE LN	87.50	87.50	9.00	9.00	0.00	0.00	0.00	0.00	0.00	0.00	0.00	0.00	32836
488110056	12859 COBBLESTONE LN	87.50	87.50	9.00	9.00	0.00	0.00	0.00	0.00	0.00	0.00	0.00	0.00	32836
488110057	12867 COBBLESTONE LN	87.50	87.50	9.00	9.00	0.00	0.00	0.00	0.00	0.00	0.00	0.00	0.00	32836
488110058	12875 COBBLESTONE LN	87.50	87.50	9.00	9.00	0.00	0.00	0.00	0.00	0.00	0.00	0.00	0.00	32836
488110059	12883 COBBLESTONE LN	87.50	87.50	9.00	9.00	0.00	0.00	0.00	0.00	0.00	0.00	0.00	0.00	32836
488110060	12891 COBBLESTONE LN	87.50	87.50	9.00	9.00	0.00	0.00	0.00	0.00	0.00	0.00	0.00	0.00	32836
488110061	12899 COBBLESTONE LN	87.50	87.50	9.00	9.00	0.00	0.00	0.00	0.00	0.00	0.00	0.00	0.00	32836
488110062	12907 COBBLESTONE LN	87.50	87.50	9.00	9.00	0.00	0.00	0.00	0.00	0.00	0.00	0.00	0.00	32836
488110063	12915 COBBLESTONE LN	87.50	87.50	9.00	9.00	0.00	0.00	0.00	0.00	0.00	0.00	0.00	0.00	32836
488110064	12888 DOLOMITE LN	87.50	87.50	9.00	9.00	0.00	0.00	0.00	0.00	0.00	0.00	0.00	0.00	32836
488110065	12880 DOLOMITE LN	87.50	87.50	9.00	9.00	0.00	0.00	0.00	0.00	0.00	0.00	0.00	0.00	32836
488110066	12872 DOLOMITE LN	87.50	87.50	9.00	9.00	0.00	0.00	0.00	0.00	0.00	0.00	0.00	0.00	32836
488110067	12864 DOLOMITE LN	87.50	87.50	9.00	9.00	0.00	0.00	0.00	0.00	0.00	0.00	0.00	0.00	32836
488110068	12856 DOLOMITE LN	87.50	87.50	9.00	9.00	0.00	0.00	0.00	0.00	0.00	0.00	0.00	0.00	32836
488110069	12848 DOLOMITE LN	87.50	87.50	9.00	9.00	0.00	0.00	0.00	0.00	0.00	0.00	0.00	0.00	32836
488110070	12840 DOLOMITE LN	87.50	87.50	9.00	9.00	0.00	0.00	0.00	0.00	0.00	0.00	0.00	0.00	32836
488110071	12835 SERPENTINE WAY	87.50	87.50	9.00	9.00	0.00	0.00	0.00	0.00	0.00	0.00	0.00	0.00	32836
488110072	12843 SERPENTINE WAY	87.50	87.50	9.00	9.00	0.00	0.00	0.00	0.00	0.00	0.00	0.00	0.00	32836
488110073	12851 SERPENTINE WAY	87.50	87.50	9.00	9.00	0.00	0.00	0.00	0.00	0.00	0.00	0.00	0.00	32836
488110074	12859 SERPENTINE WAY	87.50	87.50	9.00	9.00	0.00	0.00	0.00	0.00	0.00	0.00	0.00	0.00	32836
488110075	12867 SERPENTINE WAY	87.50	87.50	9.00	9.00	0.00	0.00	0.00	0.00	0.00	0.00	0.00	0.00	32836
488110076	12875 SERPENTINE WAY	87.50	87.50	9.00	9.00	0.00	0.00	0.00	0.00	0.00	0.00	0.00	0.00	32836
488110077	12883 SERPENTINE WAY	87.50	87.50	9.00	9.00	0.00	0.00	0.00	0.00	0.00	0.00	0.00	0.00	32836
488110078	12891 SERPENTINE WAY	87.50	87.50	9.00	9.00	0.00	0.00	0.00	0.00	0.00	0.00	0.00	0.00	32836
488110079	12860 SERPENTINE WAY	87.50	87.50	9.00	9.00	0.00	0.00	0.00	0.00	0.00	0.00	0.00	0.00	32836
488110080	12852 SERPENTINE WAY	87.50	87.50	9.00	9.00	0.00	0.00	0.00	0.00	0.00	0.00	0.00	0.00	32836
488110081	12844 SERPENTINE WAY	87.50	87.50	9.00	9.00	0.00	0.00	0.00	0.00	0.00	0.00	0.00	0.00	32836
488110089	12866 COBBLESTONE LN	87.50	87.50	9.00	9.00	0.00	0.00	0.00	0.00	0.00	0.00	0.00	0.00	32836

MORENO VALLEY COMMUNITY SERVICES DISTRICT
FISCAL YEAR 2015/16 MAXIMUM AND APPLIED PARCEL TAXES/CHARGES

ASSESSOR'S PARCEL NUMBER	SITUS ADDRESS	ZONE A		ZONE C		ZONE D		ZONE E		ZONE M		ZONE S		TRACT NUMBER
		MAXIMUM	APPLIED	MAXIMUM	APPLIED	MAXIMUM	APPLIED	MAXIMUM	APPLIED	MAXIMUM	APPLIED	MAXIMUM	APPLIED	
488110090	12874 COBBLESTONE LN	87.50	87.50	9.00	9.00	0.00	0.00	0.00	0.00	0.00	0.00	0.00	0.00	32836
488110091	12882 COBBLESTONE LN	87.50	87.50	9.00	9.00	0.00	0.00	0.00	0.00	0.00	0.00	0.00	0.00	32836
488110092	12890 COBBLESTONE LN	87.50	87.50	9.00	9.00	0.00	0.00	0.00	0.00	0.00	0.00	0.00	0.00	32836
488110093	12898 COBBLESTONE LN	87.50	87.50	9.00	9.00	0.00	0.00	0.00	0.00	0.00	0.00	0.00	0.00	32836
488110094	12906 COBBLESTONE LN	87.50	87.50	9.00	9.00	0.00	0.00	0.00	0.00	0.00	0.00	0.00	0.00	32836
488120001	27181 GOLDEN FIELD CT	87.50	87.50	9.00	9.00	0.00	0.00	0.00	0.00	0.00	0.00	0.00	0.00	32834
488120002	27191 GOLDEN FIELD CT	87.50	87.50	9.00	9.00	0.00	0.00	0.00	0.00	0.00	0.00	0.00	0.00	32834
488120003	27201 GOLDEN FIELD CT	87.50	87.50	9.00	9.00	0.00	0.00	0.00	0.00	0.00	0.00	0.00	0.00	32834
488120004	27222 GOLDEN FIELD CT	87.50	87.50	9.00	9.00	0.00	0.00	0.00	0.00	0.00	0.00	0.00	0.00	32834
488120005	27212 GOLDEN FIELD CT	87.50	87.50	9.00	9.00	0.00	0.00	0.00	0.00	0.00	0.00	0.00	0.00	32834
488120006	27202 GOLDEN FIELD CT	87.50	87.50	9.00	9.00	0.00	0.00	0.00	0.00	0.00	0.00	0.00	0.00	32834
488120007	27192 GOLDEN FIELD CT	87.50	87.50	9.00	9.00	0.00	0.00	0.00	0.00	0.00	0.00	0.00	0.00	32834
488120008	27182 GOLDEN FIELD CT	87.50	87.50	9.00	9.00	0.00	0.00	0.00	0.00	0.00	0.00	0.00	0.00	32834
488120009	27172 GOLDEN FIELD CT	87.50	87.50	9.00	9.00	0.00	0.00	0.00	0.00	0.00	0.00	0.00	0.00	32834
488120010	27162 GOLDEN FIELD CT	87.50	87.50	9.00	9.00	0.00	0.00	0.00	0.00	0.00	0.00	0.00	0.00	32834
488120011	27152 GOLDEN FIELD CT	87.50	87.50	9.00	9.00	0.00	0.00	0.00	0.00	0.00	0.00	0.00	0.00	32834
488120012	27142 GOLDEN FIELD CT	87.50	87.50	9.00	9.00	0.00	0.00	0.00	0.00	0.00	0.00	0.00	0.00	32834
488120013	27132 GOLDEN FIELD CT	87.50	87.50	9.00	9.00	0.00	0.00	0.00	0.00	0.00	0.00	0.00	0.00	32834
488120015	27200 WOODGLEN LN	87.50	87.50	9.00	9.00	0.00	0.00	0.00	0.00	0.00	0.00	0.00	0.00	32834
488120016	27188 WOODGLEN LN	87.50	87.50	9.00	9.00	0.00	0.00	0.00	0.00	0.00	0.00	0.00	0.00	32834
488120017	27176 WOODGLEN LN	87.50	87.50	9.00	9.00	0.00	0.00	0.00	0.00	0.00	0.00	0.00	0.00	32834
488120018	13072 MISTY MEADOWS CT	87.50	87.50	9.00	9.00	0.00	0.00	0.00	0.00	0.00	0.00	0.00	0.00	32834
488120019	13060 MISTY MEADOWS CT	87.50	87.50	9.00	9.00	0.00	0.00	0.00	0.00	0.00	0.00	0.00	0.00	32834
488120020	13048 MISTY MEADOWS CT	87.50	87.50	9.00	9.00	0.00	0.00	0.00	0.00	0.00	0.00	0.00	0.00	32834
488120021	13036 MISTY MEADOWS CT	87.50	87.50	9.00	9.00	0.00	0.00	0.00	0.00	0.00	0.00	0.00	0.00	32834
488120022	13037 MISTY MEADOWS CT	87.50	87.50	9.00	9.00	0.00	0.00	0.00	0.00	0.00	0.00	0.00	0.00	32834
488120023	13049 MISTY MEADOWS CT	87.50	87.50	9.00	9.00	0.00	0.00	0.00	0.00	0.00	0.00	0.00	0.00	32834
488120024	13061 MISTY MEADOWS CT	87.50	87.50	9.00	9.00	0.00	0.00	0.00	0.00	0.00	0.00	0.00	0.00	32834
488120025	13073 MISTY MEADOWS CT	87.50	87.50	9.00	9.00	0.00	0.00	0.00	0.00	0.00	0.00	0.00	0.00	32834
488120026	13074 WINDHAVEN DR	87.50	87.50	9.00	9.00	0.00	0.00	0.00	0.00	0.00	0.00	0.00	0.00	32834
488120027	13062 WINDHAVEN DR	87.50	87.50	9.00	9.00	0.00	0.00	0.00	0.00	0.00	0.00	0.00	0.00	32834
488120028	13050 WINDHAVEN DR	87.50	87.50	9.00	9.00	0.00	0.00	0.00	0.00	0.00	0.00	0.00	0.00	32834
488120029	13038 WINDHAVEN DR	87.50	87.50	9.00	9.00	0.00	0.00	0.00	0.00	0.00	0.00	0.00	0.00	32834
488120030	13026 WINDHAVEN DR	87.50	87.50	9.00	9.00	0.00	0.00	0.00	0.00	0.00	0.00	0.00	0.00	32834
488120031	27113 WATERFORD WAY	87.50	87.50	9.00	9.00	0.00	0.00	0.00	0.00	0.00	0.00	0.00	0.00	32834
488120032	27115 WATERFORD WAY	87.50	87.50	9.00	9.00	0.00	0.00	0.00	0.00	0.00	0.00	0.00	0.00	32834
488120033	27211 GOLDEN FIELD CT	87.50	87.50	9.00	9.00	0.00	0.00	0.00	0.00	0.00	0.00	0.00	0.00	32834

MORENO VALLEY COMMUNITY SERVICES DISTRICT
FISCAL YEAR 2015/16 MAXIMUM AND APPLIED PARCEL TAXES/CHARGES

ASSESSOR'S PARCEL NUMBER	SITUS ADDRESS	ZONE A		ZONE C		ZONE D		ZONE E		ZONE M		ZONE S		TRACT NUMBER
		MAXIMUM	APPLIED	MAXIMUM	APPLIED	MAXIMUM	APPLIED	MAXIMUM	APPLIED	MAXIMUM	APPLIED	MAXIMUM	APPLIED	
488120034	27221 GOLDEN FIELD CT	87.50	87.50	9.00	9.00	0.00	0.00	0.00	0.00	0.00	0.00	0.00	0.00	32834
488120035	27231 GOLDEN FIELD CT	87.50	87.50	9.00	9.00	0.00	0.00	0.00	0.00	0.00	0.00	0.00	0.00	32834
488120036	27232 GOLDEN FIELD CT	87.50	87.50	9.00	9.00	0.00	0.00	0.00	0.00	0.00	0.00	0.00	0.00	32834
488121001	27120 WATERFORD WAY	87.50	87.50	9.00	9.00	0.00	0.00	0.00	0.00	0.00	0.00	0.00	0.00	32834
488121002	27108 WATERFORD WAY	87.50	87.50	9.00	9.00	0.00	0.00	0.00	0.00	0.00	0.00	0.00	0.00	32834
488121003	27096 WATERFORD WAY	87.50	87.50	9.00	9.00	0.00	0.00	0.00	0.00	0.00	0.00	0.00	0.00	32834
488121005	27084 WATERFORD WAY	87.50	87.50	9.00	9.00	0.00	0.00	0.00	0.00	0.00	0.00	0.00	0.00	32834
488121006	13015 WINDHAVEN DR	87.50	87.50	9.00	9.00	0.00	0.00	0.00	0.00	0.00	0.00	0.00	0.00	32834
488121007	13027 WINDHAVEN DR	87.50	87.50	9.00	9.00	0.00	0.00	0.00	0.00	0.00	0.00	0.00	0.00	32834
488121008	13039 WINDHAVEN DR	87.50	87.50	9.00	9.00	0.00	0.00	0.00	0.00	0.00	0.00	0.00	0.00	32834
488121009	13051 WINDHAVEN DR	87.50	87.50	9.00	9.00	0.00	0.00	0.00	0.00	0.00	0.00	0.00	0.00	32834
488121010	13063 WINDHAVEN DR	87.50	87.50	9.00	9.00	0.00	0.00	0.00	0.00	0.00	0.00	0.00	0.00	32834
488121011	13075 WINDHAVEN DR	87.50	87.50	9.00	9.00	0.00	0.00	0.00	0.00	0.00	0.00	0.00	0.00	32834
488121012	13076 CREEKSIDE WAY	87.50	87.50	9.00	9.00	0.00	0.00	0.00	0.00	0.00	0.00	0.00	0.00	32834
488121013	13064 CREEKSIDE WAY	87.50	87.50	9.00	9.00	0.00	0.00	0.00	0.00	0.00	0.00	0.00	0.00	32834
488121014	13052 CREEKSIDE WAY	87.50	87.50	9.00	9.00	0.00	0.00	0.00	0.00	0.00	0.00	0.00	0.00	32834
488121015	13040 CREEKSIDE WAY	87.50	87.50	9.00	9.00	0.00	0.00	0.00	0.00	0.00	0.00	0.00	0.00	32834
488121016	13028 CREEKSIDE WAY	87.50	87.50	9.00	9.00	0.00	0.00	0.00	0.00	0.00	0.00	0.00	0.00	32834
488121017	13016 CREEKSIDE WAY	87.50	87.50	9.00	9.00	0.00	0.00	0.00	0.00	0.00	0.00	0.00	0.00	32834
488121018	13017 CREEKSIDE WAY	87.50	87.50	9.00	9.00	0.00	0.00	0.00	0.00	0.00	0.00	0.00	0.00	32834
488121019	13029 CREEKSIDE WAY	87.50	87.50	9.00	9.00	0.00	0.00	0.00	0.00	0.00	0.00	0.00	0.00	32834
488121020	13041 CREEKSIDE WAY	87.50	87.50	9.00	9.00	0.00	0.00	0.00	0.00	0.00	0.00	0.00	0.00	32834
488121021	13053 CREEKSIDE WAY	87.50	87.50	9.00	9.00	0.00	0.00	0.00	0.00	0.00	0.00	0.00	0.00	32834
488121022	13065 CREEKSIDE WAY	87.50	87.50	9.00	9.00	0.00	0.00	0.00	0.00	0.00	0.00	0.00	0.00	32834
488121023	13077 CREEKSIDE WAY	87.50	87.50	9.00	9.00	0.00	0.00	0.00	0.00	0.00	0.00	0.00	0.00	32834
488122001	12912 COBBLESTONE LN	87.50	87.50	9.00	9.00	0.00	0.00	0.00	0.00	0.00	0.00	0.00	0.00	32836
488122002	12918 COBBLESTONE LN	87.50	87.50	9.00	9.00	0.00	0.00	0.00	0.00	0.00	0.00	0.00	0.00	32836
488122003	12924 COBBLESTONE LN	87.50	87.50	9.00	9.00	0.00	0.00	0.00	0.00	0.00	0.00	0.00	0.00	32836
488122004	12930 COBBLESTONE LN	87.50	87.50	9.00	9.00	0.00	0.00	0.00	0.00	0.00	0.00	0.00	0.00	32836
488122005	12936 COBBLESTONE LN	87.50	87.50	9.00	9.00	0.00	0.00	0.00	0.00	0.00	0.00	0.00	0.00	32836
488122006	12954 COBBLESTONE LN	87.50	87.50	9.00	9.00	0.00	0.00	0.00	0.00	0.00	0.00	0.00	0.00	32836
488122007	12960 COBBLESTONE LN	87.50	87.50	9.00	9.00	0.00	0.00	0.00	0.00	0.00	0.00	0.00	0.00	32836
488122008	12966 COBBLESTONE LN	87.50	87.50	9.00	9.00	0.00	0.00	0.00	0.00	0.00	0.00	0.00	0.00	32836
488122009	12972 COBBLESTONE LN	87.50	87.50	9.00	9.00	0.00	0.00	0.00	0.00	0.00	0.00	0.00	0.00	32836
488122010	12978 COBBLESTONE LN	87.50	87.50	9.00	9.00	0.00	0.00	0.00	0.00	0.00	0.00	0.00	0.00	32836
488122011	12984 COBBLESTONE LN	87.50	87.50	9.00	9.00	0.00	0.00	0.00	0.00	0.00	0.00	0.00	0.00	32836
488122012	12991 DOLOMITE LN	87.50	87.50	9.00	9.00	0.00	0.00	0.00	0.00	0.00	0.00	0.00	0.00	32836

MORENO VALLEY COMMUNITY SERVICES DISTRICT
FISCAL YEAR 2015/16 MAXIMUM AND APPLIED PARCEL TAXES/CHARGES

ASSESSOR'S PARCEL NUMBER	SITUS ADDRESS	ZONE A		ZONE C		ZONE D		ZONE E		ZONE M		ZONE S		TRACT NUMBER
		MAXIMUM	APPLIED	MAXIMUM	APPLIED	MAXIMUM	APPLIED	MAXIMUM	APPLIED	MAXIMUM	APPLIED	MAXIMUM	APPLIED	
488122013	12983 DOLOMITE LN	87.50	87.50	9.00	9.00	0.00	0.00	0.00	0.00	0.00	0.00	0.00	0.00	32836
488122014	12975 DOLOMITE LN	87.50	87.50	9.00	9.00	0.00	0.00	0.00	0.00	0.00	0.00	0.00	0.00	32836
488122015	12967 DOLOMITE LN	87.50	87.50	9.00	9.00	0.00	0.00	0.00	0.00	0.00	0.00	0.00	0.00	32836
488122016	12959 DOLOMITE LN	87.50	87.50	9.00	9.00	0.00	0.00	0.00	0.00	0.00	0.00	0.00	0.00	32836
488122017	12951 DOLOMITE LN	87.50	87.50	9.00	9.00	0.00	0.00	0.00	0.00	0.00	0.00	0.00	0.00	32836
488122018	12943 DOLOMITE LN	87.50	87.50	9.00	9.00	0.00	0.00	0.00	0.00	0.00	0.00	0.00	0.00	32836
488122019	12935 DOLOMITE LN	87.50	87.50	9.00	9.00	0.00	0.00	0.00	0.00	0.00	0.00	0.00	0.00	32836
488122020	12927 DOLOMITE LN	87.50	87.50	9.00	9.00	0.00	0.00	0.00	0.00	0.00	0.00	0.00	0.00	32836
488122021	12919 DOLOMITE LN	87.50	87.50	9.00	9.00	0.00	0.00	0.00	0.00	0.00	0.00	0.00	0.00	32836
488122022	12911 DOLOMITE LN	87.50	87.50	9.00	9.00	0.00	0.00	0.00	0.00	0.00	0.00	0.00	0.00	32836
488122023	12923 COBBLESTONE LN	87.50	87.50	9.00	9.00	0.00	0.00	0.00	0.00	0.00	0.00	0.00	0.00	32836
488122024	12931 COBBLESTONE LN	87.50	87.50	9.00	9.00	0.00	0.00	0.00	0.00	0.00	0.00	0.00	0.00	32836
488122025	12939 COBBLESTONE LN	87.50	87.50	9.00	9.00	0.00	0.00	0.00	0.00	0.00	0.00	0.00	0.00	32836
488122026	12947 COBBLESTONE LN	87.50	87.50	9.00	9.00	0.00	0.00	0.00	0.00	0.00	0.00	0.00	0.00	32836
488122027	12955 COBBLESTONE LN	87.50	87.50	9.00	9.00	0.00	0.00	0.00	0.00	0.00	0.00	0.00	0.00	32836
488122028	12963 COBBLESTONE LN	87.50	87.50	9.00	9.00	0.00	0.00	0.00	0.00	0.00	0.00	0.00	0.00	32836
488122029	12952 DOLOMITE LN	87.50	87.50	9.00	9.00	0.00	0.00	0.00	0.00	0.00	0.00	0.00	0.00	32836
488122030	12944 DOLOMITE LN	87.50	87.50	9.00	9.00	0.00	0.00	0.00	0.00	0.00	0.00	0.00	0.00	32836
488122031	12936 DOLOMITE LN	87.50	87.50	9.00	9.00	0.00	0.00	0.00	0.00	0.00	0.00	0.00	0.00	32836
488122032	12928 DOLOMITE LN	87.50	87.50	9.00	9.00	0.00	0.00	0.00	0.00	0.00	0.00	0.00	0.00	32836
488122033	12920 DOLOMITE LN	87.50	87.50	9.00	9.00	0.00	0.00	0.00	0.00	0.00	0.00	0.00	0.00	32836
488122034	12912 DOLOMITE LN	87.50	87.50	9.00	9.00	0.00	0.00	0.00	0.00	0.00	0.00	0.00	0.00	32836
488122035	27061 COPPER RUN LN	87.50	87.50	9.00	9.00	0.00	0.00	0.00	0.00	0.00	0.00	0.00	0.00	32836
488122036	27069 COPPER RUN LN	87.50	87.50	9.00	9.00	0.00	0.00	0.00	0.00	0.00	0.00	0.00	0.00	32836
488130001	13089 CREEKSIDE WAY	87.50	87.50	9.00	9.00	0.00	0.00	0.00	0.00	0.00	0.00	0.00	0.00	32834
488130002	13101 CREEKSIDE WAY	87.50	87.50	9.00	9.00	0.00	0.00	0.00	0.00	0.00	0.00	0.00	0.00	32834
488130003	13115 CREEKSIDE WAY	87.50	87.50	9.00	9.00	0.00	0.00	0.00	0.00	0.00	0.00	0.00	0.00	32834
488130004	13125 CREEKSIDE WAY	87.50	87.50	9.00	9.00	0.00	0.00	0.00	0.00	0.00	0.00	0.00	0.00	32834
488131001	13149 CREEKSIDE WAY	87.50	87.50	9.00	9.00	0.00	0.00	0.00	0.00	0.00	0.00	0.00	0.00	32834
488131002	13161 CREEKSIDE WAY	87.50	87.50	9.00	9.00	0.00	0.00	0.00	0.00	0.00	0.00	0.00	0.00	32834
488131003	13173 CREEKSIDE WAY	87.50	87.50	9.00	9.00	0.00	0.00	0.00	0.00	0.00	0.00	0.00	0.00	32834
488131004	13185 CREEKSIDE WAY	87.50	87.50	9.00	9.00	0.00	0.00	0.00	0.00	0.00	0.00	0.00	0.00	32834
488131005	13197 CREEKSIDE WAY	87.50	87.50	9.00	9.00	0.00	0.00	0.00	0.00	0.00	0.00	0.00	0.00	32834
488131006	27017 QUAIL CREEK DR	87.50	87.50	9.00	9.00	0.00	0.00	0.00	0.00	0.00	0.00	0.00	0.00	32834
488131007	27029 QUAIL CREEK DR	87.50	87.50	9.00	9.00	0.00	0.00	0.00	0.00	0.00	0.00	0.00	0.00	32834
488131008	27041 QUAIL CREEK DR	87.50	87.50	9.00	9.00	0.00	0.00	0.00	0.00	0.00	0.00	0.00	0.00	32834
488131009	27053 QUAIL CREEK DR	87.50	87.50	9.00	9.00	0.00	0.00	0.00	0.00	0.00	0.00	0.00	0.00	32834

MORENO VALLEY COMMUNITY SERVICES DISTRICT
FISCAL YEAR 2015/16 MAXIMUM AND APPLIED PARCEL TAXES/CHARGES

ASSESSOR'S PARCEL NUMBER	SITUS ADDRESS	ZONE A		ZONE C		ZONE D		ZONE E		ZONE M		ZONE S		TRACT NUMBER
		MAXIMUM	APPLIED	MAXIMUM	APPLIED	MAXIMUM	APPLIED	MAXIMUM	APPLIED	MAXIMUM	APPLIED	MAXIMUM	APPLIED	
488131010	27065 QUAIL CREEK DR	87.50	87.50	9.00	9.00	0.00	0.00	0.00	0.00	0.00	0.00	0.00	0.00	32834
488131011	27077 QUAIL CREEK DR	87.50	87.50	9.00	9.00	0.00	0.00	0.00	0.00	0.00	0.00	0.00	0.00	32834
488131012	27089 QUAIL CREEK DR	87.50	87.50	9.00	9.00	0.00	0.00	0.00	0.00	0.00	0.00	0.00	0.00	32834
488131013	27101 QUAIL CREEK DR	87.50	87.50	9.00	9.00	0.00	0.00	0.00	0.00	0.00	0.00	0.00	0.00	32834
488131014	27113 QUAIL CREEK DR	87.50	87.50	9.00	9.00	0.00	0.00	0.00	0.00	0.00	0.00	0.00	0.00	32834
488131015	27106 DRACAEA AVE	87.50	87.50	9.00	9.00	0.00	0.00	0.00	0.00	0.00	0.00	0.00	0.00	32834
488131016	27090 DRACAEA AVE	87.50	87.50	9.00	9.00	0.00	0.00	0.00	0.00	0.00	0.00	0.00	0.00	32834
488131017	27074 DRACAEA AVE	87.50	87.50	9.00	9.00	0.00	0.00	0.00	0.00	0.00	0.00	0.00	0.00	32834
488131018	27058 DRACAEA AVE	87.50	87.50	9.00	9.00	0.00	0.00	0.00	0.00	0.00	0.00	0.00	0.00	32834
488131019	27042 DRACAEA AVE	87.50	87.50	9.00	9.00	0.00	0.00	0.00	0.00	0.00	0.00	0.00	0.00	32834
488131020	27026 DRACAEA AVE	87.50	87.50	9.00	9.00	0.00	0.00	0.00	0.00	0.00	0.00	0.00	0.00	32834
488131021	27010 DRACAEA AVE	87.50	87.50	9.00	9.00	0.00	0.00	0.00	0.00	0.00	0.00	0.00	0.00	32834
488132001	27250 DRACAEA AVE	87.50	87.50	9.00	9.00	0.00	0.00	0.00	0.00	0.00	0.00	0.00	0.00	32834
488132002	27234 DRACAEA AVE	87.50	87.50	9.00	9.00	0.00	0.00	0.00	0.00	0.00	0.00	0.00	0.00	32834
488132003	27218 DRACAEA AVE	87.50	87.50	9.00	9.00	0.00	0.00	0.00	0.00	0.00	0.00	0.00	0.00	32834
488132004	27202 DRACAEA AVE	87.50	87.50	9.00	9.00	0.00	0.00	0.00	0.00	0.00	0.00	0.00	0.00	32834
488132005	27186 DRACAEA AVE	87.50	87.50	9.00	9.00	0.00	0.00	0.00	0.00	0.00	0.00	0.00	0.00	32834
488132006	27137 QUAIL CREEK DR	87.50	87.50	9.00	9.00	0.00	0.00	0.00	0.00	0.00	0.00	0.00	0.00	32834
488132007	27151 QUAIL CREEK DR	87.50	87.50	9.00	9.00	0.00	0.00	0.00	0.00	0.00	0.00	0.00	0.00	32834
488132008	27165 QUAIL CREEK DR	87.50	87.50	9.00	9.00	0.00	0.00	0.00	0.00	0.00	0.00	0.00	0.00	32834
488132009	27177 QUAIL CREEK DR	87.50	87.50	9.00	9.00	0.00	0.00	0.00	0.00	0.00	0.00	0.00	0.00	32834
488132010	27189 QUAIL CREEK DR	87.50	87.50	9.00	9.00	0.00	0.00	0.00	0.00	0.00	0.00	0.00	0.00	32834
488132011	27201 QUAIL CREEK DR	87.50	87.50	9.00	9.00	0.00	0.00	0.00	0.00	0.00	0.00	0.00	0.00	32834
488132012	27213 QUAIL CREEK DR	87.50	87.50	9.00	9.00	0.00	0.00	0.00	0.00	0.00	0.00	0.00	0.00	32834
488132013	27225 QUAIL CREEK DR	87.50	87.50	9.00	9.00	0.00	0.00	0.00	0.00	0.00	0.00	0.00	0.00	32834
488132014	27237 QUAIL CREEK DR	87.50	87.50	9.00	9.00	0.00	0.00	0.00	0.00	0.00	0.00	0.00	0.00	32834
488132015	27249 QUAIL CREEK DR	87.50	87.50	9.00	9.00	0.00	0.00	0.00	0.00	0.00	0.00	0.00	0.00	32834
488132016	27244 QUAIL CREEK DR	87.50	87.50	9.00	9.00	0.00	0.00	0.00	0.00	0.00	0.00	0.00	0.00	32834
488132017	27232 QUAIL CREEK DR	87.50	87.50	9.00	9.00	0.00	0.00	0.00	0.00	0.00	0.00	0.00	0.00	32834
488132018	27220 QUAIL CREEK DR	87.50	87.50	9.00	9.00	0.00	0.00	0.00	0.00	0.00	0.00	0.00	0.00	32834
488132019	27208 QUAIL CREEK DR	87.50	87.50	9.00	9.00	0.00	0.00	0.00	0.00	0.00	0.00	0.00	0.00	32834
488132020	27196 QUAIL CREEK DR	87.50	87.50	9.00	9.00	0.00	0.00	0.00	0.00	0.00	0.00	0.00	0.00	32834
488132021	27184 QUAIL CREEK DR	87.50	87.50	9.00	9.00	0.00	0.00	0.00	0.00	0.00	0.00	0.00	0.00	32834
488132022	27172 QUAIL CREEK DR	87.50	87.50	9.00	9.00	0.00	0.00	0.00	0.00	0.00	0.00	0.00	0.00	32834
488132023	27160 QUAIL CREEK DR	87.50	87.50	9.00	9.00	0.00	0.00	0.00	0.00	0.00	0.00	0.00	0.00	32834
488132024	27148 QUAIL CREEK DR	87.50	87.50	9.00	9.00	0.00	0.00	0.00	0.00	0.00	0.00	0.00	0.00	32834
488132025	27138 QUAIL CREEK DR	87.50	87.50	9.00	9.00	0.00	0.00	0.00	0.00	0.00	0.00	0.00	0.00	32834

MORENO VALLEY COMMUNITY SERVICES DISTRICT
FISCAL YEAR 2015/16 MAXIMUM AND APPLIED PARCEL TAXES/CHARGES

ASSESSOR'S PARCEL NUMBER	SITUS ADDRESS	ZONE A		ZONE C		ZONE D		ZONE E		ZONE M		ZONE S		TRACT NUMBER
		MAXIMUM	APPLIED	MAXIMUM	APPLIED	MAXIMUM	APPLIED	MAXIMUM	APPLIED	MAXIMUM	APPLIED	MAXIMUM	APPLIED	
488132026	27124 QUAIL CREEK DR	87.50	87.50	9.00	9.00	0.00	0.00	0.00	0.00	0.00	0.00	0.00	0.00	32834
488132027	27112 QUAIL CREEK DR	87.50	87.50	9.00	9.00	0.00	0.00	0.00	0.00	0.00	0.00	0.00	0.00	32834
488132028	27100 QUAIL CREEK DR	87.50	87.50	9.00	9.00	0.00	0.00	0.00	0.00	0.00	0.00	0.00	0.00	32834
488132029	27099 OAK RIDGE RD	87.50	87.50	9.00	9.00	0.00	0.00	0.00	0.00	0.00	0.00	0.00	0.00	32834
488132030	27111 OAK RIDGE RD	87.50	87.50	9.00	9.00	0.00	0.00	0.00	0.00	0.00	0.00	0.00	0.00	32834
488132031	27123 OAK RIDGE RD	87.50	87.50	9.00	9.00	0.00	0.00	0.00	0.00	0.00	0.00	0.00	0.00	32834
488132032	27135 OAK RIDGE RD	87.50	87.50	9.00	9.00	0.00	0.00	0.00	0.00	0.00	0.00	0.00	0.00	32834
488132033	27147 OAK RIDGE RD	87.50	87.50	9.00	9.00	0.00	0.00	0.00	0.00	0.00	0.00	0.00	0.00	32834
488132034	27159 OAK RIDGE RD	87.50	87.50	9.00	9.00	0.00	0.00	0.00	0.00	0.00	0.00	0.00	0.00	32834
488132035	27171 OAK RIDGE RD	87.50	87.50	9.00	9.00	0.00	0.00	0.00	0.00	0.00	0.00	0.00	0.00	32834
488132036	27183 OAK RIDGE RD	87.50	87.50	9.00	9.00	0.00	0.00	0.00	0.00	0.00	0.00	0.00	0.00	32834
488132037	27195 OAK RIDGE RD	87.50	87.50	9.00	9.00	0.00	0.00	0.00	0.00	0.00	0.00	0.00	0.00	32834
488132038	27207 OAK RIDGE RD	87.50	87.50	9.00	9.00	0.00	0.00	0.00	0.00	0.00	0.00	0.00	0.00	32834
488132039	27219 OAK RIDGE RD	87.50	87.50	9.00	9.00	0.00	0.00	0.00	0.00	0.00	0.00	0.00	0.00	32834
488132040	27231 OAK RIDGE RD	87.50	87.50	9.00	9.00	0.00	0.00	0.00	0.00	0.00	0.00	0.00	0.00	32834
488132041	27243 OAK RIDGE RD	87.50	87.50	9.00	9.00	0.00	0.00	0.00	0.00	0.00	0.00	0.00	0.00	32834
488133001	13099 WARM SPRINGS WAY	87.50	87.50	9.00	9.00	0.00	0.00	0.00	0.00	0.00	0.00	0.00	0.00	32834
488133002	13111 WARM SPRINGS WAY	87.50	87.50	9.00	9.00	0.00	0.00	0.00	0.00	0.00	0.00	0.00	0.00	32834
488133003	13123 WARM SPRINGS WAY	87.50	87.50	9.00	9.00	0.00	0.00	0.00	0.00	0.00	0.00	0.00	0.00	32834
488133004	27194 OAK RIDGE RD	87.50	87.50	9.00	9.00	0.00	0.00	0.00	0.00	0.00	0.00	0.00	0.00	32834
488133005	27182 OAK RIDGE RD	87.50	87.50	9.00	9.00	0.00	0.00	0.00	0.00	0.00	0.00	0.00	0.00	32834
488133006	27170 OAK RIDGE RD	87.50	87.50	9.00	9.00	0.00	0.00	0.00	0.00	0.00	0.00	0.00	0.00	32834
488133007	27158 OAK RIDGE RD	87.50	87.50	9.00	9.00	0.00	0.00	0.00	0.00	0.00	0.00	0.00	0.00	32834
488133008	27146 OAK RIDGE RD	87.50	87.50	9.00	9.00	0.00	0.00	0.00	0.00	0.00	0.00	0.00	0.00	32834
488133009	27134 OAK RIDGE RD	87.50	87.50	9.00	9.00	0.00	0.00	0.00	0.00	0.00	0.00	0.00	0.00	32834
488133010	27122 OAK RIDGE RD	87.50	87.50	9.00	9.00	0.00	0.00	0.00	0.00	0.00	0.00	0.00	0.00	32834
488133011	27110 OAK RIDGE RD	87.50	87.50	9.00	9.00	0.00	0.00	0.00	0.00	0.00	0.00	0.00	0.00	32834
488133012	27098 OAK RIDGE RD	87.50	87.50	9.00	9.00	0.00	0.00	0.00	0.00	0.00	0.00	0.00	0.00	32834
488133013	27086 OAK RIDGE RD	87.50	87.50	9.00	9.00	0.00	0.00	0.00	0.00	0.00	0.00	0.00	0.00	32834
488133014	13141 WINDSONG RD	87.50	87.50	9.00	9.00	0.00	0.00	0.00	0.00	0.00	0.00	0.00	0.00	32834
488133015	13153 WINDSONG RD	87.50	87.50	9.00	9.00	0.00	0.00	0.00	0.00	0.00	0.00	0.00	0.00	32834
488133016	13165 WINDSONG RD	87.50	87.50	9.00	9.00	0.00	0.00	0.00	0.00	0.00	0.00	0.00	0.00	32834
488133017	27076 QUAIL CREEK DR	87.50	87.50	9.00	9.00	0.00	0.00	0.00	0.00	0.00	0.00	0.00	0.00	32834
488133018	27064 QUAIL CREEK DR	87.50	87.50	9.00	9.00	0.00	0.00	0.00	0.00	0.00	0.00	0.00	0.00	32834
488133019	27052 QUAIL CREEK DR	87.50	87.50	9.00	9.00	0.00	0.00	0.00	0.00	0.00	0.00	0.00	0.00	32834
488133020	27040 QUAIL CREEK DR	87.50	87.50	9.00	9.00	0.00	0.00	0.00	0.00	0.00	0.00	0.00	0.00	32834
488133021	13160 CREEKSIDE WAY	87.50	87.50	9.00	9.00	0.00	0.00	0.00	0.00	0.00	0.00	0.00	0.00	32834

MORENO VALLEY COMMUNITY SERVICES DISTRICT
FISCAL YEAR 2015/16 MAXIMUM AND APPLIED PARCEL TAXES/CHARGES

ASSESSOR'S PARCEL NUMBER	SITUS ADDRESS	ZONE A		ZONE C		ZONE D		ZONE E		ZONE M		ZONE S		TRACT NUMBER
		MAXIMUM	APPLIED	MAXIMUM	APPLIED	MAXIMUM	APPLIED	MAXIMUM	APPLIED	MAXIMUM	APPLIED	MAXIMUM	APPLIED	
488133022	13148 CREEKSIDE WAY	87.50	87.50	9.00	9.00	0.00	0.00	0.00	0.00	0.00	0.00	0.00	0.00	32834
488133023	13136 CREEKSIDE WAY	87.50	87.50	9.00	9.00	0.00	0.00	0.00	0.00	0.00	0.00	0.00	0.00	32834
488133024	13124 CREEKSIDE WAY	87.50	87.50	9.00	9.00	0.00	0.00	0.00	0.00	0.00	0.00	0.00	0.00	32834
488133025	27037 WOODGLEN LN	87.50	87.50	9.00	9.00	0.00	0.00	0.00	0.00	0.00	0.00	0.00	0.00	32834
488133026	27049 WOODGLEN LN	87.50	87.50	9.00	9.00	0.00	0.00	0.00	0.00	0.00	0.00	0.00	0.00	32834
488133027	27061 WOODGLEN LN	87.50	87.50	9.00	9.00	0.00	0.00	0.00	0.00	0.00	0.00	0.00	0.00	32834
488133028	27073 WOODGLEN LN	87.50	87.50	9.00	9.00	0.00	0.00	0.00	0.00	0.00	0.00	0.00	0.00	32834
488133029	27085 WOODGLEN LN	87.50	87.50	9.00	9.00	0.00	0.00	0.00	0.00	0.00	0.00	0.00	0.00	32834
488133030	27097 WOODGLEN LN	87.50	87.50	9.00	9.00	0.00	0.00	0.00	0.00	0.00	0.00	0.00	0.00	32834
488133031	27109 WOODGLEN LN	87.50	87.50	9.00	9.00	0.00	0.00	0.00	0.00	0.00	0.00	0.00	0.00	32834
488133032	27121 WOODGLEN LN	87.50	87.50	9.00	9.00	0.00	0.00	0.00	0.00	0.00	0.00	0.00	0.00	32834
488133033	27133 WOODGLEN LN	87.50	87.50	9.00	9.00	0.00	0.00	0.00	0.00	0.00	0.00	0.00	0.00	32834
488133034	27145 WOODGLEN LN	87.50	87.50	9.00	9.00	0.00	0.00	0.00	0.00	0.00	0.00	0.00	0.00	32834
488133035	27157 WOODGLEN LN	87.50	87.50	9.00	9.00	0.00	0.00	0.00	0.00	0.00	0.00	0.00	0.00	32834
488133036	27169 WOODGLEN LN	87.50	87.50	9.00	9.00	0.00	0.00	0.00	0.00	0.00	0.00	0.00	0.00	32834
488133037	27181 WOODGLEN LN	87.50	87.50	9.00	9.00	0.00	0.00	0.00	0.00	0.00	0.00	0.00	0.00	32834
488133038	27193 WOODGLEN LN	87.50	87.50	9.00	9.00	0.00	0.00	0.00	0.00	0.00	0.00	0.00	0.00	32834
488140001	13151 WILD SAGE LN	87.50	87.50	9.00	9.00	0.00	0.00	0.00	0.00	0.00	0.00	0.00	0.00	32834
488140002	13163 WILD SAGE LN	87.50	87.50	9.00	9.00	0.00	0.00	0.00	0.00	0.00	0.00	0.00	0.00	32834
488140003	13175 WILD SAGE LN	87.50	87.50	9.00	9.00	0.00	0.00	0.00	0.00	0.00	0.00	0.00	0.00	32834
488140004	13187 WILD SAGE LN	87.50	87.50	9.00	9.00	0.00	0.00	0.00	0.00	0.00	0.00	0.00	0.00	32834
488140005	13199 WILD SAGE LN	87.50	87.50	9.00	9.00	0.00	0.00	0.00	0.00	0.00	0.00	0.00	0.00	32834
488140006	13211 WILD SAGE LN	87.50	87.50	9.00	9.00	0.00	0.00	0.00	0.00	0.00	0.00	0.00	0.00	32834
488140007	13223 WILD SAGE LN	87.50	87.50	9.00	9.00	0.00	0.00	0.00	0.00	0.00	0.00	0.00	0.00	32834
488140008	13235 WILD SAGE LN	87.50	87.50	9.00	9.00	0.00	0.00	0.00	0.00	0.00	0.00	0.00	0.00	32834
488140009	13232 WILD SAGE LN	87.50	87.50	9.00	9.00	0.00	0.00	0.00	0.00	0.00	0.00	0.00	0.00	32834
488140010	13220 WILD SAGE LN	87.50	87.50	9.00	9.00	0.00	0.00	0.00	0.00	0.00	0.00	0.00	0.00	32834
488140011	13208 WILD SAGE LN	87.50	87.50	9.00	9.00	0.00	0.00	0.00	0.00	0.00	0.00	0.00	0.00	32834
488140012	27299 COLD CREEK CT	87.50	87.50	9.00	9.00	0.00	0.00	0.00	0.00	0.00	0.00	0.00	0.00	32834
488140013	27311 COLD CREEK CT	87.50	87.50	9.00	9.00	0.00	0.00	0.00	0.00	0.00	0.00	0.00	0.00	32834
488140014	27323 COLD CREEK CT	87.50	87.50	9.00	9.00	0.00	0.00	0.00	0.00	0.00	0.00	0.00	0.00	32834
488140015	27322 COLD CREEK CT	87.50	87.50	9.00	9.00	0.00	0.00	0.00	0.00	0.00	0.00	0.00	0.00	32834
488140016	27310 COLD CREEK CT	87.50	87.50	9.00	9.00	0.00	0.00	0.00	0.00	0.00	0.00	0.00	0.00	32834
488140017	27298 COLD CREEK CT	87.50	87.50	9.00	9.00	0.00	0.00	0.00	0.00	0.00	0.00	0.00	0.00	32834
488140018	13144 WILD SAGE LN	87.50	87.50	9.00	9.00	0.00	0.00	0.00	0.00	0.00	0.00	0.00	0.00	32834
488140019	13132 WILD SAGE LN	87.50	87.50	9.00	9.00	0.00	0.00	0.00	0.00	0.00	0.00	0.00	0.00	32834
488140020	13120 WILD SAGE LN	87.50	87.50	9.00	9.00	0.00	0.00	0.00	0.00	0.00	0.00	0.00	0.00	32834

MORENO VALLEY COMMUNITY SERVICES DISTRICT
 FISCAL YEAR 2015/16 MAXIMUM AND APPLIED PARCEL TAXES/CHARGES

ASSESSOR'S PARCEL NUMBER	SITUS ADDRESS	ZONE A		ZONE C		ZONE D		ZONE E		ZONE M		ZONE S		TRACT NUMBER
		MAXIMUM	APPLIED	MAXIMUM	APPLIED	MAXIMUM	APPLIED	MAXIMUM	APPLIED	MAXIMUM	APPLIED	MAXIMUM	APPLIED	
488140021	13108 WILD SAGE LN	87.50	87.50	9.00	9.00	0.00	0.00	0.00	0.00	0.00	0.00	0.00	0.00	32834
488140022	13096 WILD SAGE LN	87.50	87.50	9.00	9.00	0.00	0.00	0.00	0.00	0.00	0.00	0.00	0.00	32834
488140023	13084 WILD SAGE LN	87.50	87.50	9.00	9.00	0.00	0.00	0.00	0.00	0.00	0.00	0.00	0.00	32834
488140024	13072 WILD SAGE LN	87.50	87.50	9.00	9.00	0.00	0.00	0.00	0.00	0.00	0.00	0.00	0.00	32834
488140025	13060 WILD SAGE LN	87.50	87.50	9.00	9.00	0.00	0.00	0.00	0.00	0.00	0.00	0.00	0.00	32834
488140026	13048 WILD SAGE LN	87.50	87.50	9.00	9.00	0.00	0.00	0.00	0.00	0.00	0.00	0.00	0.00	32834
488140027	13036 WILD SAGE LN	87.50	87.50	9.00	9.00	0.00	0.00	0.00	0.00	0.00	0.00	0.00	0.00	32834
488140028	13024 WILD SAGE LN	87.50	87.50	9.00	9.00	0.00	0.00	0.00	0.00	0.00	0.00	0.00	0.00	32834
488140029	13012 WILD SAGE LN	87.50	87.50	9.00	9.00	0.00	0.00	0.00	0.00	0.00	0.00	0.00	0.00	32834
488140030	13000 WILD SAGE LN	87.50	87.50	9.00	9.00	0.00	0.00	0.00	0.00	0.00	0.00	0.00	0.00	32834
488140031	13055 WILD SAGE LN	87.50	87.50	9.00	9.00	0.00	0.00	0.00	0.00	0.00	0.00	0.00	0.00	32834
488140032	13067 WILD SAGE LN	87.50	87.50	9.00	9.00	0.00	0.00	0.00	0.00	0.00	0.00	0.00	0.00	32834
488140033	13079 WILD SAGE LN	87.50	87.50	9.00	9.00	0.00	0.00	0.00	0.00	0.00	0.00	0.00	0.00	32834
488140034	13091 WILD SAGE LN	87.50	87.50	9.00	9.00	0.00	0.00	0.00	0.00	0.00	0.00	0.00	0.00	32834
488140035	13103 WILD SAGE LN	87.50	87.50	9.00	9.00	0.00	0.00	0.00	0.00	0.00	0.00	0.00	0.00	32834
488140036	13115 WILD SAGE LN	87.50	87.50	9.00	9.00	0.00	0.00	0.00	0.00	0.00	0.00	0.00	0.00	32834
488140037	13127 WILD SAGE LN	87.50	87.50	9.00	9.00	0.00	0.00	0.00	0.00	0.00	0.00	0.00	0.00	32834
488140038	13126 WARM SPRINGS WAY	87.50	87.50	9.00	9.00	0.00	0.00	0.00	0.00	0.00	0.00	0.00	0.00	32834
488140039	13114 WARM SPRINGS WAY	87.50	87.50	9.00	9.00	0.00	0.00	0.00	0.00	0.00	0.00	0.00	0.00	32834
488140040	13102 WARM SPRINGS WAY	87.50	87.50	9.00	9.00	0.00	0.00	0.00	0.00	0.00	0.00	0.00	0.00	32834
488140041	13090 WARM SPRINGS WAY	87.50	87.50	9.00	9.00	0.00	0.00	0.00	0.00	0.00	0.00	0.00	0.00	32834
488140042	13070 WARM SPRINGS WAY	87.50	87.50	9.00	9.00	0.00	0.00	0.00	0.00	0.00	0.00	0.00	0.00	32834
488140043	27224 WOODGLEN LN	87.50	87.50	9.00	9.00	0.00	0.00	0.00	0.00	0.00	0.00	0.00	0.00	32834
488140044	27212 WOODGLEN LN	87.50	87.50	9.00	9.00	0.00	0.00	0.00	0.00	0.00	0.00	0.00	0.00	32834
488140047		87.50	87.50	9.00	9.00	0.00	0.00	0.00	0.00	0.00	0.00	0.00	0.00	
488150008		87.50	87.50	9.00	9.00	0.00	0.00	0.00	0.00	0.00	0.00	0.00	0.00	
488150009		87.50	87.50	9.00	9.00	0.00	0.00	0.00	0.00	0.00	0.00	0.00	0.00	
488150010		87.50	87.50	9.00	9.00	0.00	0.00	0.00	0.00	0.00	0.00	0.00	0.00	
488160001		87.50	87.50	9.00	9.00	0.00	0.00	0.00	0.00	0.00	0.00	0.00	0.00	
488160002		87.50	87.50	9.00	9.00	0.00	0.00	0.00	0.00	0.00	0.00	0.00	0.00	
488160003		87.50	87.50	9.00	9.00	0.00	0.00	0.00	0.00	0.00	0.00	0.00	0.00	
488160004		87.50	87.50	9.00	9.00	0.00	0.00	0.00	0.00	0.00	0.00	0.00	0.00	
488160005		87.50	87.50	9.00	9.00	0.00	0.00	0.00	0.00	0.00	0.00	0.00	0.00	
488160006		87.50	87.50	9.00	9.00	0.00	0.00	0.00	0.00	0.00	0.00	0.00	0.00	
488160007	27640 COTTONWOOD AVE	87.50	87.50	9.00	9.00	0.00	0.00	0.00	0.00	0.00	0.00	0.00	0.00	
488160008	27520 COTTONWOOD AVE	87.50	87.50	9.00	9.00	0.00	0.00	0.00	0.00	0.00	0.00	0.00	0.00	
488170005	27764 COTTONWOOD AVE	87.50	87.50	9.00	9.00	0.00	0.00	0.00	0.00	0.00	0.00	0.00	0.00	

MORENO VALLEY COMMUNITY SERVICES DISTRICT
FISCAL YEAR 2015/16 MAXIMUM AND APPLIED PARCEL TAXES/CHARGES

ASSESSOR'S PARCEL NUMBER	SITUS ADDRESS	ZONE A		ZONE C		ZONE D		ZONE E		ZONE M		ZONE S		TRACT NUMBER
		MAXIMUM	APPLIED	MAXIMUM	APPLIED	MAXIMUM	APPLIED	MAXIMUM	APPLIED	MAXIMUM	APPLIED	MAXIMUM	APPLIED	
488170006	27784 COTTONWOOD AVE	87.50	87.50	9.00	9.00	0.00	0.00	0.00	0.00	0.00	0.00	0.00	0.00	
488170007		87.50	87.50	9.00	9.00	0.00	0.00	0.00	0.00	0.00	0.00	0.00	0.00	
488170008	13420 ARDELL LN	87.50	87.50	9.00	9.00	0.00	0.00	0.00	0.00	0.00	0.00	0.00	0.00	
488170009	13430 ARDELL LN	87.50	87.50	9.00	9.00	0.00	0.00	0.00	0.00	0.00	0.00	0.00	0.00	
488170010	27826 COTTONWOOD AVE	87.50	87.50	9.00	9.00	0.00	0.00	0.00	0.00	0.00	0.00	0.00	0.00	
488170011		87.50	87.50	9.00	9.00	0.00	0.00	0.00	0.00	0.00	0.00	0.00	0.00	
488180001	13256 NASON ST	87.50	87.50	9.00	9.00	0.00	0.00	0.00	0.00	0.00	0.00	0.00	0.00	
488180002	13290 NASON ST	87.50	87.50	9.00	9.00	0.00	0.00	0.00	0.00	0.00	0.00	0.00	0.00	
488180003	27051 DRACAEA AVE	87.50	87.50	9.00	9.00	0.00	0.00	0.00	0.00	0.00	0.00	0.00	0.00	
488180004	27085 DRACAEA AVE	87.50	87.50	9.00	9.00	0.00	0.00	0.00	0.00	0.00	0.00	0.00	0.00	
488180005	27115 DRACAEA AVE	87.50	87.50	9.00	9.00	0.00	0.00	0.00	0.00	0.00	0.00	0.00	0.00	
488180006	13310 NASON ST	87.50	87.50	9.00	9.00	0.00	0.00	0.00	0.00	0.00	0.00	0.00	0.00	
488180007	27020 VINEWOOD PL	87.50	87.50	9.00	9.00	0.00	0.00	0.00	0.00	0.00	0.00	0.00	0.00	
488180008	27060 VINEWOOD PL	87.50	87.50	9.00	9.00	0.00	0.00	0.00	0.00	0.00	0.00	0.00	0.00	
488180009		87.50	87.50	9.00	9.00	0.00	0.00	0.00	0.00	0.00	0.00	0.00	0.00	
488180010	27080 VINEWOOD PL	87.50	87.50	9.00	9.00	0.00	0.00	0.00	0.00	0.00	0.00	0.00	0.00	
488180011	13380 NASON ST	87.50	87.50	9.00	9.00	0.00	0.00	0.00	0.00	0.00	0.00	0.00	0.00	
488180012	13394 NASON ST	87.50	87.50	9.00	9.00	0.00	0.00	0.00	0.00	0.00	0.00	0.00	0.00	
488180013	27091 VINEWOOD PL	87.50	87.50	9.00	9.00	0.00	0.00	0.00	0.00	0.00	0.00	0.00	0.00	
488180014	27121 VINEWOOD PL	87.50	87.50	9.00	9.00	0.00	0.00	0.00	0.00	0.00	0.00	0.00	0.00	
488180015	13430 NASON ST	87.50	87.50	9.00	9.00	0.00	0.00	0.00	0.00	0.00	0.00	0.00	0.00	
488180016	13486 NASON ST	87.50	87.50	9.00	9.00	0.00	0.00	0.00	0.00	0.00	0.00	0.00	0.00	
488180017	27020 COTTONWOOD AVE	87.50	87.50	9.00	9.00	0.00	0.00	0.00	0.00	0.00	0.00	0.00	0.00	
488180018	27040 COTTONWOOD AVE	87.50	87.50	9.00	9.00	0.00	0.00	0.00	0.00	0.00	0.00	0.00	0.00	
488180019	27034 COTTONWOOD AVE	87.50	87.50	9.00	9.00	0.00	0.00	0.00	0.00	0.00	0.00	0.00	0.00	
488180020	27130 COTTONWOOD AVE	87.50	87.50	9.00	9.00	0.00	0.00	0.00	0.00	0.00	0.00	0.00	0.00	
488180021	27132 COTTONWOOD AVE	87.50	87.50	9.00	9.00	0.00	0.00	0.00	0.00	0.00	0.00	0.00	0.00	
488180024		87.50	87.50	9.00	9.00	0.00	0.00	0.00	0.00	0.00	0.00	0.00	0.00	
488180025		87.50	87.50	9.00	9.00	0.00	0.00	0.00	0.00	0.00	0.00	0.00	0.00	
488180026	27476 COTTONWOOD AVE	87.50	87.50	9.00	9.00	0.00	0.00	0.00	0.00	0.00	0.00	0.00	0.00	
488180027		87.50	87.50	9.00	9.00	0.00	0.00	0.00	0.00	0.00	0.00	0.00	0.00	
488180028		87.50	87.50	9.00	9.00	0.00	0.00	0.00	0.00	0.00	0.00	0.00	0.00	
488190001	27041 COTTONWOOD AVE	87.50	87.50	9.00	9.00	0.00	0.00	0.00	0.00	0.00	0.00	0.00	0.00	
488190002	27089 COTTONWOOD AVE	87.50	87.50	9.00	9.00	0.00	0.00	0.00	0.00	0.00	0.00	0.00	0.00	
488190003	27115 COTTONWOOD AVE	87.50	87.50	9.00	9.00	0.00	0.00	0.00	0.00	0.00	0.00	0.00	0.00	
488190004	13600 NASON AVE	87.50	87.50	9.00	9.00	0.00	0.00	0.00	0.00	0.00	0.00	0.00	0.00	
488190005	27241 COTTONWOOD AVE	87.50	87.50	9.00	9.00	0.00	0.00	0.00	0.00	0.00	0.00	0.00	0.00	

MORENO VALLEY COMMUNITY SERVICES DISTRICT
FISCAL YEAR 2015/16 MAXIMUM AND APPLIED PARCEL TAXES/CHARGES

ASSESSOR'S PARCEL NUMBER	SITUS ADDRESS	ZONE A		ZONE C		ZONE D		ZONE E		ZONE M		ZONE S		TRACT NUMBER
		MAXIMUM	APPLIED	MAXIMUM	APPLIED	MAXIMUM	APPLIED	MAXIMUM	APPLIED	MAXIMUM	APPLIED	MAXIMUM	APPLIED	
488190006	27255 COTTONWOOD AVE	87.50	87.50	9.00	9.00	0.00	0.00	0.00	0.00	0.00	0.00	0.00	0.00	
488190007	27289 COTTONWOOD AVE	87.50	87.50	9.00	9.00	0.00	0.00	0.00	0.00	0.00	0.00	0.00	0.00	
488190008	27305 COTTONWOOD AVE	87.50	87.50	9.00	9.00	0.00	0.00	0.00	0.00	0.00	0.00	0.00	0.00	
488190009	27315 COTTONWOOD AVE	87.50	87.50	9.00	9.00	0.00	0.00	0.00	0.00	0.00	0.00	0.00	0.00	
488190010	27331 COTTONWOOD AVE	87.50	87.50	9.00	9.00	0.00	0.00	0.00	0.00	0.00	0.00	0.00	0.00	
488190011	27258 CEDAR CT	87.50	87.50	9.00	9.00	0.00	0.00	0.00	0.00	0.00	0.00	0.00	0.00	
488190012	27274 CEDAR CT	87.50	87.50	9.00	9.00	0.00	0.00	0.00	0.00	0.00	0.00	0.00	0.00	
488190013	27290 CEDAR CT	87.50	87.50	9.00	9.00	0.00	0.00	0.00	0.00	0.00	0.00	0.00	0.00	
488190014	27306 CEDAR CT	87.50	87.50	9.00	9.00	0.00	0.00	0.00	0.00	0.00	0.00	0.00	0.00	
488190015	27320 CEDAR CT	87.50	87.50	9.00	9.00	0.00	0.00	0.00	0.00	0.00	0.00	0.00	0.00	
488190016	27336 CEDAR CT	87.50	87.50	9.00	9.00	0.00	0.00	0.00	0.00	0.00	0.00	0.00	0.00	
488190017	27257 CEDAR CT	87.50	87.50	9.00	9.00	0.00	0.00	0.00	0.00	0.00	0.00	0.00	0.00	
488190018	27271 CEDAR CT	87.50	87.50	9.00	9.00	0.00	0.00	0.00	0.00	0.00	0.00	0.00	0.00	
488190019	27285 CEDAR CT	87.50	87.50	9.00	9.00	0.00	0.00	0.00	0.00	0.00	0.00	0.00	0.00	
488190020	27301 CEDAR CT	87.50	87.50	9.00	9.00	0.00	0.00	0.00	0.00	0.00	0.00	0.00	0.00	
488190021	27315 CEDAR CT	87.50	87.50	9.00	9.00	0.00	0.00	0.00	0.00	0.00	0.00	0.00	0.00	
488190022	27329 CEDAR CT	87.50	87.50	9.00	9.00	0.00	0.00	0.00	0.00	0.00	0.00	0.00	0.00	
488190023		87.50	87.50	9.00	9.00	0.00	0.00	0.00	0.00	0.00	0.00	0.00	0.00	
488190024		87.50	87.50	9.00	9.00	0.00	0.00	0.00	0.00	0.00	0.00	0.00	0.00	
488190025	27499 COTTONWOOD AVE	87.50	87.50	9.00	9.00	0.00	0.00	0.00	0.00	0.00	0.00	0.00	0.00	
488190027		87.50	87.50	9.00	9.00	0.00	0.00	0.00	0.00	0.00	0.00	0.00	0.00	
488190028	27381 COTTONWOOD AVE	87.50	87.50	9.00	9.00	0.00	0.00	0.00	0.00	0.00	0.00	0.00	0.00	
488190029	27389 COTTONWOOD AVE	87.50	87.50	9.00	9.00	0.00	0.00	0.00	0.00	0.00	0.00	0.00	0.00	
488190030	27395 COTTONWOOD AVE	87.50	87.50	9.00	9.00	0.00	0.00	0.00	0.00	0.00	0.00	0.00	0.00	
488190031		87.50	87.50	9.00	9.00	0.00	0.00	0.00	0.00	0.00	0.00	0.00	0.00	
488190032		87.50	87.50	9.00	9.00	0.00	0.00	0.00	0.00	0.00	0.00	0.00	0.00	
488190033		87.50	87.50	9.00	9.00	0.00	0.00	0.00	0.00	0.00	0.00	0.00	0.00	
488190034	13636 NASON ST	87.50	87.50	9.00	9.00	0.00	0.00	0.00	0.00	0.00	0.00	0.00	0.00	
488200001	27530 COTTONWOOD AVE	87.50	87.50	9.00	9.00	0.00	0.00	0.00	0.00	0.00	0.00	0.00	0.00	
488200002	27624 COTTONWOOD AVE	87.50	87.50	9.00	9.00	0.00	0.00	0.00	0.00	0.00	0.00	0.00	0.00	
488200003	27603 COTTONWOOD AVE	87.50	87.50	9.00	9.00	0.00	0.00	0.00	0.00	0.00	0.00	0.00	0.00	
488200004	27591 COTTONWOOD AVE	87.50	87.50	9.00	9.00	0.00	0.00	0.00	0.00	0.00	0.00	0.00	0.00	
488200005	13625 OLIVER ST	87.50	87.50	9.00	9.00	0.00	0.00	0.00	0.00	0.00	0.00	0.00	0.00	
488200006	27634 COTTONWOOD AVE	87.50	87.50	9.00	9.00	0.00	0.00	0.00	0.00	0.00	0.00	0.00	0.00	
488200007	13610 OLIVER ST	87.50	87.50	9.00	9.00	0.00	0.00	0.00	0.00	0.00	0.00	0.00	0.00	
488200008	13620 OLIVER ST	87.50	87.50	9.00	9.00	0.00	0.00	0.00	0.00	0.00	0.00	0.00	0.00	
488200009	13525 BETHANY RD	87.50	87.50	9.00	9.00	0.00	0.00	0.00	0.00	0.00	0.00	0.00	0.00	

MORENO VALLEY COMMUNITY SERVICES DISTRICT
FISCAL YEAR 2015/16 MAXIMUM AND APPLIED PARCEL TAXES/CHARGES

ASSESSOR'S		ZONE A		ZONE C		ZONE D		ZONE E		ZONE M		ZONE S		TRACT NUMBER
PARCEL NUMBER	SITUS ADDRESS	MAXIMUM	APPLIED	MAXIMUM	APPLIED	MAXIMUM	APPLIED	MAXIMUM	APPLIED	MAXIMUM	APPLIED	MAXIMUM	APPLIED	
488200010	13549 BETHANY RD	87.50	87.50	9.00	9.00	0.00	0.00	0.00	0.00	0.00	0.00	0.00	0.00	
488200011	13575 BETHANY RD	87.50	87.50	9.00	9.00	0.00	0.00	0.00	0.00	0.00	0.00	0.00	0.00	
488200012		87.50	87.50	9.00	9.00	0.00	0.00	0.00	0.00	0.00	0.00	0.00	0.00	
488200014	27521 COTTONWOOD AVE	87.50	87.50	9.00	9.00	0.00	0.00	0.00	0.00	0.00	0.00	0.00	0.00	
488200015		87.50	87.50	9.00	9.00	0.00	0.00	0.00	0.00	0.00	0.00	0.00	0.00	
488200016	13781 OLIVER ST	87.50	87.50	9.00	9.00	0.00	0.00	0.00	0.00	0.00	0.00	0.00	0.00	
488200017	13641 OLIVER ST	87.50	87.50	9.00	9.00	0.00	0.00	0.00	0.00	0.00	0.00	0.00	0.00	
488200018	13675 OLIVER ST	87.50	87.50	9.00	9.00	0.00	0.00	0.00	0.00	0.00	0.00	0.00	0.00	
488200019	13635 OLIVER ST	87.50	87.50	9.00	9.00	0.00	0.00	0.00	0.00	0.00	0.00	0.00	0.00	
488200020	13715 OLIVER ST	87.50	87.50	9.00	9.00	0.00	0.00	0.00	0.00	0.00	0.00	0.00	0.00	
488200021		87.50	87.50	9.00	9.00	0.00	0.00	0.00	0.00	0.00	0.00	0.00	0.00	
488200022		87.50	87.50	9.00	9.00	0.00	0.00	0.00	0.00	0.00	0.00	0.00	0.00	
488200023		87.50	87.50	9.00	9.00	0.00	0.00	0.00	0.00	0.00	0.00	0.00	0.00	
488200024		87.50	87.50	9.00	9.00	0.00	0.00	0.00	0.00	0.00	0.00	0.00	0.00	
488200025		87.50	87.50	9.00	9.00	0.00	0.00	0.00	0.00	0.00	0.00	0.00	0.00	
488210001	13760 NASON ST	87.50	87.50	9.00	9.00	0.00	0.00	0.00	0.00	0.00	0.00	0.00	0.00	
488210002		87.50	87.50	9.00	9.00	0.00	0.00	0.00	0.00	0.00	0.00	0.00	0.00	
488210003	27065 BAY AVE	87.50	87.50	9.00	9.00	0.00	0.00	0.00	0.00	0.00	0.00	0.00	0.00	
488210004		87.50	87.50	9.00	9.00	0.00	0.00	0.00	0.00	0.00	0.00	0.00	0.00	
488210005	27105 BAY AVE	87.50	87.50	9.00	9.00	0.00	0.00	0.00	0.00	0.00	0.00	0.00	0.00	
488210006		87.50	87.50	9.00	9.00	0.00	0.00	0.00	0.00	0.00	0.00	0.00	0.00	
488210007		87.50	87.50	9.00	9.00	0.00	0.00	0.00	0.00	0.00	0.00	0.00	0.00	
488210008	13860 MARIAN RD	87.50	87.50	9.00	9.00	0.00	0.00	0.00	0.00	0.00	0.00	0.00	0.00	
488210009	13811 OLIVER ST	87.50	87.50	9.00	9.00	0.00	0.00	0.00	0.00	0.00	0.00	0.00	0.00	
488210010	27118 LAKEMEAD CT	87.50	87.50	9.00	9.00	0.00	0.00	0.00	0.00	0.00	0.00	0.00	0.00	
488210011	13860 NASON ST	87.50	87.50	9.00	9.00	0.00	0.00	0.00	0.00	0.00	0.00	0.00	0.00	
488210012	27121 LARK MEAD CT	87.50	87.50	9.00	9.00	0.00	0.00	0.00	0.00	0.00	0.00	0.00	0.00	
488210013	13890 NASON ST	87.50	87.50	9.00	9.00	0.00	0.00	0.00	0.00	0.00	0.00	0.00	0.00	
488210017	27046 ALESSANDRO BLV	87.50	87.50	9.00	9.00	0.00	0.00	0.00	0.00	0.00	0.00	0.00	0.00	
488210018	27065 LENZEN ST	87.50	87.50	9.00	9.00	0.00	0.00	0.00	0.00	0.00	0.00	0.00	0.00	
488210019	27115 LENZEN ST	87.50	87.50	9.00	9.00	0.00	0.00	0.00	0.00	0.00	0.00	0.00	0.00	
488210020		87.50	87.50	9.00	9.00	0.00	0.00	0.00	0.00	0.00	0.00	0.00	0.00	
488210021		87.50	87.50	9.00	9.00	0.00	0.00	0.00	0.00	0.00	0.00	0.00	0.00	
488210022	13918 MARIAN RD	87.50	87.50	9.00	9.00	0.00	0.00	0.00	0.00	0.00	0.00	0.00	0.00	
488210023	13930 MARIAN RD	87.50	87.50	9.00	9.00	0.00	0.00	0.00	0.00	0.00	0.00	0.00	0.00	
488210024	13948 MARIAN RD	87.50	87.50	9.00	9.00	0.00	0.00	0.00	0.00	0.00	0.00	0.00	0.00	
488210025	27390 ALESSANDRO BLV	87.50	87.50	9.00	9.00	0.00	0.00	0.00	0.00	0.00	0.00	0.00	0.00	

MORENO VALLEY COMMUNITY SERVICES DISTRICT
FISCAL YEAR 2015/16 MAXIMUM AND APPLIED PARCEL TAXES/CHARGES

ASSESSOR'S		ZONE A		ZONE C		ZONE D		ZONE E		ZONE M		ZONE S		TRACT
PARCEL NUMBER	SITUS ADDRESS	MAXIMUM	APPLIED	MAXIMUM	APPLIED	MAXIMUM	APPLIED	MAXIMUM	APPLIED	MAXIMUM	APPLIED	MAXIMUM	APPLIED	NUMBER
488210026	13935 PEARL LN	87.50	87.50	9.00	9.00	0.00	0.00	0.00	0.00	0.00	0.00	0.00	0.00	
488210028	13920 NASON ST	87.50	87.50	9.00	9.00	0.00	0.00	0.00	0.00	1348.39	0.00	0.00	0.00	
488210029		87.50	87.50	9.00	9.00	0.00	0.00	0.00	0.00	0.00	0.00	0.00	0.00	
488210030		87.50	87.50	9.00	9.00	0.00	0.00	0.00	0.00	0.00	0.00	0.00	0.00	
488220001		87.50	87.50	9.00	9.00	0.00	0.00	0.00	0.00	0.00	0.00	0.00	0.00	
488220005		87.50	87.50	9.00	9.00	0.00	0.00	0.00	0.00	0.00	0.00	0.00	0.00	
488220006		87.50	87.50	9.00	9.00	0.00	0.00	0.00	0.00	0.00	0.00	0.00	0.00	
488220007		87.50	87.50	9.00	9.00	0.00	0.00	0.00	0.00	0.00	0.00	0.00	0.00	
488220008		87.50	87.50	9.00	9.00	0.00	0.00	0.00	0.00	0.00	0.00	0.00	0.00	
488220011		87.50	87.50	9.00	9.00	0.00	0.00	0.00	0.00	0.00	0.00	0.00	0.00	
488220012		87.50	87.50	9.00	9.00	0.00	0.00	0.00	0.00	0.00	0.00	0.00	0.00	
488220013	27850 ALESSANDRO BLV	87.50	87.50	9.00	9.00	0.00	0.00	0.00	0.00	0.00	0.00	0.00	0.00	
488220014		87.50	87.50	9.00	9.00	0.00	0.00	0.00	0.00	0.00	0.00	0.00	0.00	
488230001	12016 PETTIT ST	87.50	87.50	9.00	9.00	0.00	0.00	0.00	0.00	0.00	0.00	0.00	0.00	
488230002	12038 PETTIT ST	87.50	87.50	9.00	9.00	0.00	0.00	0.00	0.00	0.00	0.00	0.00	0.00	
488230003	12058 PETTIT ST	87.50	87.50	9.00	9.00	0.00	0.00	0.00	0.00	0.00	0.00	0.00	0.00	
488230004	12080 PETTIT ST	87.50	87.50	9.00	9.00	0.00	0.00	0.00	0.00	0.00	0.00	0.00	0.00	
488230005	12100 PETTIT ST	87.50	87.50	9.00	9.00	0.00	0.00	0.00	0.00	0.00	0.00	0.00	0.00	
488230006	12120 PETTIT ST	87.50	87.50	9.00	9.00	0.00	0.00	0.00	0.00	0.00	0.00	0.00	0.00	
488230007	12119 HINSON ST	87.50	87.50	9.00	9.00	0.00	0.00	0.00	0.00	0.00	0.00	0.00	0.00	
488230008	12101 HINSON ST	87.50	87.50	9.00	9.00	0.00	0.00	0.00	0.00	0.00	0.00	0.00	0.00	
488230009	12079 HINSON ST	87.50	87.50	9.00	9.00	0.00	0.00	0.00	0.00	0.00	0.00	0.00	0.00	
488230010	12057 HINSON ST	87.50	87.50	9.00	9.00	0.00	0.00	0.00	0.00	0.00	0.00	0.00	0.00	
488230011	12035 HINSON ST	87.50	87.50	9.00	9.00	0.00	0.00	0.00	0.00	0.00	0.00	0.00	0.00	
488230012	12015 HINSON ST	87.50	87.50	9.00	9.00	0.00	0.00	0.00	0.00	0.00	0.00	0.00	0.00	
488231001	12020 FENIMORE DR	87.50	87.50	9.00	9.00	0.00	0.00	0.00	0.00	0.00	0.00	0.00	0.00	
488231002	12028 FENIMORE DR	87.50	87.50	9.00	9.00	0.00	0.00	0.00	0.00	0.00	0.00	0.00	0.00	
488231003	12042 FENIMORE DR	87.50	87.50	9.00	9.00	0.00	0.00	0.00	0.00	0.00	0.00	0.00	0.00	
488231004	12056 FENIMORE DR	87.50	87.50	9.00	9.00	0.00	0.00	0.00	0.00	0.00	0.00	0.00	0.00	
488231005	12070 FENIMORE DR	87.50	87.50	9.00	9.00	0.00	0.00	0.00	0.00	0.00	0.00	0.00	0.00	
488231006	12082 FENIMORE DR	87.50	87.50	9.00	9.00	0.00	0.00	0.00	0.00	0.00	0.00	0.00	0.00	
488231007	12096 FENIMORE DR	87.50	87.50	9.00	9.00	0.00	0.00	0.00	0.00	0.00	0.00	0.00	0.00	
488231008	12110 FENIMORE DR	87.50	87.50	9.00	9.00	0.00	0.00	0.00	0.00	0.00	0.00	0.00	0.00	
488231009	12126 FENIMORE DR	87.50	87.50	9.00	9.00	0.00	0.00	0.00	0.00	0.00	0.00	0.00	0.00	
488231010	12140 FENIMORE DR	87.50	87.50	9.00	9.00	0.00	0.00	0.00	0.00	0.00	0.00	0.00	0.00	
488231011	12156 FENIMORE DR	87.50	87.50	9.00	9.00	0.00	0.00	0.00	0.00	0.00	0.00	0.00	0.00	
488231012	12168 FENIMORE DR	87.50	87.50	9.00	9.00	0.00	0.00	0.00	0.00	0.00	0.00	0.00	0.00	

MORENO VALLEY COMMUNITY SERVICES DISTRICT
FISCAL YEAR 2015/16 MAXIMUM AND APPLIED PARCEL TAXES/CHARGES

ASSESSOR'S PARCEL NUMBER	SITUS ADDRESS	ZONE A		ZONE C		ZONE D		ZONE E		ZONE M		ZONE S		TRACT NUMBER
		MAXIMUM	APPLIED	MAXIMUM	APPLIED	MAXIMUM	APPLIED	MAXIMUM	APPLIED	MAXIMUM	APPLIED	MAXIMUM	APPLIED	
488232001	28162 BETHANY CIR	87.50	87.50	9.00	9.00	0.00	0.00	0.00	0.00	0.00	0.00	0.00	0.00	
488232002	28132 BETHANY CIR	87.50	87.50	9.00	9.00	0.00	0.00	0.00	0.00	0.00	0.00	0.00	0.00	
488232003	28112 BETHANY CIR	87.50	87.50	9.00	9.00	0.00	0.00	0.00	0.00	0.00	0.00	0.00	0.00	
488232004	12013 FENIMORE DR	87.50	87.50	9.00	9.00	0.00	0.00	0.00	0.00	0.00	0.00	0.00	0.00	
488232005	12027 FENIMORE DR	87.50	87.50	9.00	9.00	0.00	0.00	0.00	0.00	0.00	0.00	0.00	0.00	
488232006	12045 FENIMORE DR	87.50	87.50	9.00	9.00	0.00	0.00	0.00	0.00	0.00	0.00	0.00	0.00	
488232007	12067 FENIMORE DR	87.50	87.50	9.00	9.00	0.00	0.00	0.00	0.00	0.00	0.00	0.00	0.00	
488232008	12083 FENIMORE DR	87.50	87.50	9.00	9.00	0.00	0.00	0.00	0.00	0.00	0.00	0.00	0.00	
488232009	12155 FENIMORE DR	87.50	87.50	9.00	9.00	0.00	0.00	0.00	0.00	0.00	0.00	0.00	0.00	
488232010	12167 FENIMORE DR	87.50	87.50	9.00	9.00	0.00	0.00	0.00	0.00	0.00	0.00	0.00	0.00	
488240001	12136 PETTIT ST	87.50	87.50	9.00	9.00	0.00	0.00	0.00	0.00	0.00	0.00	0.00	0.00	
488240002	12154 PETTIT ST	87.50	87.50	9.00	9.00	0.00	0.00	0.00	0.00	0.00	0.00	0.00	0.00	
488240003	12176 PETTIT ST	87.50	87.50	9.00	9.00	0.00	0.00	0.00	0.00	0.00	0.00	0.00	0.00	
488240004	12196 PETTIT ST	87.50	87.50	9.00	9.00	0.00	0.00	0.00	0.00	0.00	0.00	0.00	0.00	
488240005	12218 PETTIT ST	87.50	87.50	9.00	9.00	0.00	0.00	0.00	0.00	0.00	0.00	0.00	0.00	
488240006	12238 PETTIT ST	87.50	87.50	9.00	9.00	0.00	0.00	0.00	0.00	0.00	0.00	0.00	0.00	
488240007	12241 HINSON ST	87.50	87.50	9.00	9.00	0.00	0.00	0.00	0.00	0.00	0.00	0.00	0.00	
488240008	12221 HINSON ST	87.50	87.50	9.00	9.00	0.00	0.00	0.00	0.00	0.00	0.00	0.00	0.00	
488240009	12199 HINSON ST	87.50	87.50	9.00	9.00	0.00	0.00	0.00	0.00	0.00	0.00	0.00	0.00	
488240010	12179 HINSON ST	87.50	87.50	9.00	9.00	0.00	0.00	0.00	0.00	0.00	0.00	0.00	0.00	
488240011	12161 HINSON ST	87.50	87.50	9.00	9.00	0.00	0.00	0.00	0.00	0.00	0.00	0.00	0.00	
488240012	12139 HINSON ST	87.50	87.50	9.00	9.00	0.00	0.00	0.00	0.00	0.00	0.00	0.00	0.00	
488241001	28111 BETHANY CIR	87.50	87.50	9.00	9.00	0.00	0.00	0.00	0.00	0.00	0.00	0.00	0.00	
488241002	28131 BETHANY CIR	87.50	87.50	9.00	9.00	0.00	0.00	0.00	0.00	0.00	0.00	0.00	0.00	
488241003	28108 BELFRY CIR	87.50	87.50	9.00	9.00	0.00	0.00	0.00	0.00	0.00	0.00	0.00	0.00	
488241004	28128 BELFRY CIR	87.50	87.50	9.00	9.00	0.00	0.00	0.00	0.00	0.00	0.00	0.00	0.00	
488241005	28158 BELFRY CIR	87.50	87.50	9.00	9.00	0.00	0.00	0.00	0.00	0.00	0.00	0.00	0.00	
488241006	28129 BELFRY CIR	87.50	87.50	9.00	9.00	0.00	0.00	0.00	0.00	0.00	0.00	0.00	0.00	
488241007	28109 BELFRY CIR	87.50	87.50	9.00	9.00	0.00	0.00	0.00	0.00	0.00	0.00	0.00	0.00	
488241008	28110 HEMLOCK AVE	87.50	87.50	9.00	9.00	0.00	0.00	0.00	0.00	0.00	0.00	0.00	0.00	
488241009	28130 HEMLOCK AVE	87.50	87.50	9.00	9.00	0.00	0.00	0.00	0.00	0.00	0.00	0.00	0.00	
488241010	28160 HEMLOCK AVE	87.50	87.50	9.00	9.00	0.00	0.00	0.00	0.00	0.00	0.00	0.00	0.00	
488241011	28190 HEMLOCK AVE	87.50	87.50	9.00	9.00	0.00	0.00	0.00	0.00	0.00	0.00	0.00	0.00	
488241012	28220 HEMLOCK AVE	87.50	87.50	9.00	9.00	0.00	0.00	0.00	0.00	0.00	0.00	0.00	0.00	
488241013	12227 FENIMORE DR	87.50	87.50	9.00	9.00	0.00	0.00	0.00	0.00	0.00	0.00	0.00	0.00	
488241014	12213 FENIMORE DR	87.50	87.50	9.00	9.00	0.00	0.00	0.00	0.00	0.00	0.00	0.00	0.00	
488241015	12197 FENIMORE DR	87.50	87.50	9.00	9.00	0.00	0.00	0.00	0.00	0.00	0.00	0.00	0.00	

MORENO VALLEY COMMUNITY SERVICES DISTRICT
FISCAL YEAR 2015/16 MAXIMUM AND APPLIED PARCEL TAXES/CHARGES

ASSESSOR'S PARCEL NUMBER	SITUS ADDRESS	ZONE A		ZONE C		ZONE D		ZONE E		ZONE M		ZONE S		TRACT NUMBER
		MAXIMUM	APPLIED	MAXIMUM	APPLIED	MAXIMUM	APPLIED	MAXIMUM	APPLIED	MAXIMUM	APPLIED	MAXIMUM	APPLIED	
488241016	12183 FENIMORE DR	87.50	87.50	9.00	9.00	0.00	0.00	0.00	0.00	0.00	0.00	0.00	0.00	
488242001	12180 FENIMORE DR	87.50	87.50	9.00	9.00	0.00	0.00	0.00	0.00	0.00	0.00	0.00	0.00	
488242002	12196 FENIMORE DR	87.50	87.50	9.00	9.00	0.00	0.00	0.00	0.00	0.00	0.00	0.00	0.00	
488242003	12210 FENIMORE DR	87.50	87.50	9.00	9.00	0.00	0.00	0.00	0.00	0.00	0.00	0.00	0.00	
488242004	12224 FENIMORE DR	87.50	87.50	9.00	9.00	0.00	0.00	0.00	0.00	0.00	0.00	0.00	0.00	
488242005	12236 FENIMORE DR	87.50	87.50	9.00	9.00	0.00	0.00	0.00	0.00	0.00	0.00	0.00	0.00	
488242006	12248 FENIMORE DR	87.50	87.50	9.00	9.00	0.00	0.00	0.00	0.00	0.00	0.00	0.00	0.00	
488250001		87.50	87.50	9.00	9.00	0.00	0.00	0.00	0.00	0.00	0.00	0.00	0.00	
488250002		87.50	87.50	9.00	9.00	0.00	0.00	0.00	0.00	0.00	0.00	0.00	0.00	
488250003	28321 IRONWOOD AVE	87.50	87.50	9.00	9.00	0.00	0.00	0.00	0.00	0.00	0.00	0.00	0.00	
488250004		87.50	87.50	9.00	9.00	0.00	0.00	0.00	0.00	0.00	0.00	0.00	0.00	
488250005		87.50	87.50	9.00	9.00	0.00	0.00	0.00	0.00	0.00	0.00	0.00	0.00	
488250006		87.50	87.50	9.00	9.00	0.00	0.00	0.00	0.00	0.00	0.00	0.00	0.00	
488250008	12181 REDLANDS BLV	87.50	87.50	9.00	9.00	0.00	0.00	0.00	0.00	0.00	0.00	0.00	0.00	
488250009		87.50	87.50	9.00	9.00	0.00	0.00	0.00	0.00	0.00	0.00	0.00	0.00	
488250010		87.50	87.50	9.00	9.00	0.00	0.00	0.00	0.00	0.00	0.00	0.00	0.00	
488250011		87.50	87.50	9.00	9.00	0.00	0.00	0.00	0.00	0.00	0.00	0.00	0.00	
488250013		87.50	87.50	9.00	9.00	0.00	0.00	0.00	0.00	0.00	0.00	0.00	0.00	
488250014		87.50	87.50	9.00	9.00	0.00	0.00	0.00	0.00	0.00	0.00	0.00	0.00	
488260001		87.50	87.50	9.00	9.00	0.00	0.00	0.00	0.00	0.00	0.00	0.00	0.00	
488260002		87.50	87.50	9.00	9.00	0.00	0.00	0.00	0.00	0.00	0.00	0.00	0.00	
488260003	12212 REDLANDS BLV	87.50	87.50	9.00	9.00	0.00	0.00	0.00	0.00	0.00	0.00	0.00	0.00	
488260005		87.50	87.50	9.00	9.00	0.00	0.00	0.00	0.00	0.00	0.00	0.00	0.00	
488260006	29263 IRONWOOD AVE	87.50	87.50	9.00	9.00	0.00	0.00	0.00	0.00	0.00	0.00	0.00	0.00	
488260007		87.50	87.50	9.00	9.00	0.00	0.00	0.00	0.00	0.00	0.00	0.00	0.00	
488260008		87.50	87.50	9.00	9.00	0.00	0.00	0.00	0.00	0.00	0.00	0.00	0.00	
488260009		87.50	87.50	9.00	9.00	0.00	0.00	0.00	0.00	0.00	0.00	0.00	0.00	
488260010		87.50	87.50	9.00	9.00	0.00	0.00	0.00	0.00	0.00	0.00	0.00	0.00	
488260011		87.50	87.50	9.00	9.00	0.00	0.00	0.00	0.00	0.00	0.00	0.00	0.00	
488260012		87.50	87.50	9.00	9.00	0.00	0.00	0.00	0.00	0.00	0.00	0.00	0.00	
488260013		87.50	87.50	9.00	9.00	0.00	0.00	0.00	0.00	0.00	0.00	0.00	0.00	
488260014		87.50	87.50	9.00	9.00	0.00	0.00	0.00	0.00	0.00	0.00	0.00	0.00	
488260015		87.50	87.50	9.00	9.00	0.00	0.00	0.00	0.00	0.00	0.00	0.00	0.00	
488260016		87.50	87.50	9.00	9.00	0.00	0.00	0.00	0.00	0.00	0.00	0.00	0.00	
488260017		87.50	87.50	9.00	9.00	0.00	0.00	0.00	0.00	0.00	0.00	0.00	0.00	
488260018		87.50	87.50	9.00	9.00	0.00	0.00	0.00	0.00	0.00	0.00	0.00	0.00	
488260019		87.50	87.50	9.00	9.00	0.00	0.00	0.00	0.00	0.00	0.00	0.00	0.00	

MORENO VALLEY COMMUNITY SERVICES DISTRICT
FISCAL YEAR 2015/16 MAXIMUM AND APPLIED PARCEL TAXES/CHARGES

ASSESSOR'S PARCEL NUMBER	SITUS ADDRESS	ZONE A		ZONE C		ZONE D		ZONE E		ZONE M		ZONE S		TRACT NUMBER
		MAXIMUM	APPLIED	MAXIMUM	APPLIED	MAXIMUM	APPLIED	MAXIMUM	APPLIED	MAXIMUM	APPLIED	MAXIMUM	APPLIED	
488260020		87.50	87.50	9.00	9.00	0.00	0.00	0.00	0.00	0.00	0.00	0.00	0.00	
488260021		87.50	87.50	9.00	9.00	0.00	0.00	0.00	0.00	0.00	0.00	0.00	0.00	
488260022		87.50	87.50	9.00	9.00	0.00	0.00	0.00	0.00	0.00	0.00	0.00	0.00	
488260023		87.50	87.50	9.00	9.00	0.00	0.00	0.00	0.00	0.00	0.00	0.00	0.00	
488260024		87.50	87.50	9.00	9.00	0.00	0.00	0.00	0.00	0.00	0.00	0.00	0.00	
488260025		87.50	87.50	9.00	9.00	0.00	0.00	0.00	0.00	0.00	0.00	0.00	0.00	
488260026		87.50	87.50	9.00	9.00	0.00	0.00	0.00	0.00	0.00	0.00	0.00	0.00	
488260027		87.50	87.50	9.00	9.00	0.00	0.00	0.00	0.00	0.00	0.00	0.00	0.00	
488260028		87.50	87.50	9.00	9.00	0.00	0.00	0.00	0.00	0.00	0.00	0.00	0.00	
488260029		87.50	87.50	9.00	9.00	0.00	0.00	0.00	0.00	0.00	0.00	0.00	0.00	
488260030		87.50	87.50	9.00	9.00	0.00	0.00	0.00	0.00	0.00	0.00	0.00	0.00	
488260031		87.50	87.50	9.00	9.00	0.00	0.00	0.00	0.00	0.00	0.00	0.00	0.00	
488260032		87.50	87.50	9.00	9.00	0.00	0.00	0.00	0.00	0.00	0.00	0.00	0.00	
488260033		87.50	87.50	9.00	9.00	0.00	0.00	0.00	0.00	0.00	0.00	0.00	0.00	
488260034		87.50	87.50	9.00	9.00	0.00	0.00	0.00	0.00	0.00	0.00	0.00	0.00	
488260035		87.50	87.50	9.00	9.00	0.00	0.00	0.00	0.00	0.00	0.00	0.00	0.00	
488260036		87.50	87.50	9.00	9.00	0.00	0.00	0.00	0.00	0.00	0.00	0.00	0.00	
488260037		87.50	87.50	9.00	9.00	0.00	0.00	0.00	0.00	0.00	0.00	0.00	0.00	
488260038	29175 IRONWOOD AVE	87.50	87.50	9.00	9.00	0.00	0.00	0.00	0.00	0.00	0.00	0.00	0.00	
488270001	28011 WHITE SAND TR	87.50	87.50	9.00	9.00	0.00	0.00	0.00	0.00	0.00	0.00	0.00	0.00	
488270002	28037 WHITE SAND TR	87.50	87.50	9.00	9.00	0.00	0.00	0.00	0.00	0.00	0.00	0.00	0.00	
488270003	28063 WHITE SAND TR	87.50	87.50	9.00	9.00	0.00	0.00	0.00	0.00	0.00	0.00	0.00	0.00	
488270004	28089 WHITE SAND TR	87.50	87.50	9.00	9.00	0.00	0.00	0.00	0.00	0.00	0.00	0.00	0.00	
488270005	28115 WHITE SAND TR	87.50	87.50	9.00	9.00	0.00	0.00	0.00	0.00	0.00	0.00	0.00	0.00	
488270006	28131 WHITE SAND TR	87.50	87.50	9.00	9.00	0.00	0.00	0.00	0.00	0.00	0.00	0.00	0.00	
488270007	28132 WHITE SAND TR	87.50	87.50	9.00	9.00	0.00	0.00	0.00	0.00	0.00	0.00	0.00	0.00	
488270008	28116 WHITE SAND TR	87.50	87.50	9.00	9.00	0.00	0.00	0.00	0.00	0.00	0.00	0.00	0.00	
488270009	28090 WHITE SAND TR	87.50	87.50	9.00	9.00	0.00	0.00	0.00	0.00	0.00	0.00	0.00	0.00	
488270010	28064 WHITE SAND TR	87.50	87.50	9.00	9.00	0.00	0.00	0.00	0.00	0.00	0.00	0.00	0.00	
488270011	28038 WHITE SAND TR	87.50	87.50	9.00	9.00	0.00	0.00	0.00	0.00	0.00	0.00	0.00	0.00	
488270012	28012 WHITE SAND TR	87.50	87.50	9.00	9.00	0.00	0.00	0.00	0.00	0.00	0.00	0.00	0.00	
488270013	28011 HEMLOCK AVE	87.50	87.50	9.00	9.00	0.00	0.00	0.00	0.00	0.00	0.00	0.00	0.00	
488270014	28037 HEMLOCK AVE	87.50	87.50	9.00	9.00	0.00	0.00	0.00	0.00	0.00	0.00	0.00	0.00	
488270015	28063 HEMLOCK AVE	87.50	87.50	9.00	9.00	0.00	0.00	0.00	0.00	0.00	0.00	0.00	0.00	
488270016	28089 HEMLOCK AVE	87.50	87.50	9.00	9.00	0.00	0.00	0.00	0.00	0.00	0.00	0.00	0.00	
488270017	28115 HEMLOCK AVE	87.50	87.50	9.00	9.00	0.00	0.00	0.00	0.00	0.00	0.00	0.00	0.00	
488270018	28131 HEMLOCK AVE	87.50	87.50	9.00	9.00	0.00	0.00	0.00	0.00	0.00	0.00	0.00	0.00	

MORENO VALLEY COMMUNITY SERVICES DISTRICT
 FISCAL YEAR 2015/16 MAXIMUM AND APPLIED PARCEL TAXES/CHARGES

ASSESSOR'S PARCEL NUMBER	SITUS ADDRESS	ZONE A		ZONE C		ZONE D		ZONE E		ZONE M		ZONE S		TRACT NUMBER
		MAXIMUM	APPLIED	MAXIMUM	APPLIED	MAXIMUM	APPLIED	MAXIMUM	APPLIED	MAXIMUM	APPLIED	MAXIMUM	APPLIED	
488270019		87.50	87.50	9.00	9.00	0.00	0.00	0.00	0.00	0.00	0.00	0.00	0.00	
488270020		87.50	87.50	9.00	9.00	0.00	0.00	0.00	0.00	0.00	0.00	0.00	0.00	
488270024		87.50	87.50	9.00	9.00	0.00	0.00	0.00	0.00	0.00	0.00	0.00	0.00	
488270025		87.50	87.50	9.00	9.00	0.00	0.00	0.00	0.00	0.00	0.00	0.00	0.00	
488270026		87.50	87.50	9.00	9.00	0.00	0.00	0.00	0.00	0.00	0.00	0.00	0.00	
488280001	12257 DEEP VALLEY TR	87.50	87.50	9.00	9.00	0.00	0.00	0.00	0.00	0.00	0.00	0.00	0.00	
488280002	12285 DEEP VALLEY TR	87.50	87.50	9.00	9.00	0.00	0.00	0.00	0.00	0.00	0.00	0.00	0.00	
488280003	12313 DEEP VALLEY TR	87.50	87.50	9.00	9.00	0.00	0.00	0.00	0.00	0.00	0.00	0.00	0.00	
488280004	12341 DEEP VALLEY TR	87.50	87.50	9.00	9.00	0.00	0.00	0.00	0.00	0.00	0.00	0.00	0.00	
488281001	12346 DEEP VALLEY TR	87.50	87.50	9.00	9.00	0.00	0.00	0.00	0.00	0.00	0.00	0.00	0.00	
488281002	12324 DEEP VALLEY TR	87.50	87.50	9.00	9.00	0.00	0.00	0.00	0.00	0.00	0.00	0.00	0.00	
488281003	12302 DEEP VALLEY TR	87.50	87.50	9.00	9.00	0.00	0.00	0.00	0.00	0.00	0.00	0.00	0.00	
488281004	28195 HEMLOCK AVE	87.50	87.50	9.00	9.00	0.00	0.00	0.00	0.00	0.00	0.00	0.00	0.00	
488281005	28221 HEMLOCK AVE	87.50	87.50	9.00	9.00	0.00	0.00	0.00	0.00	0.00	0.00	0.00	0.00	
488281006	28247 HEMLOCK AVE	87.50	87.50	9.00	9.00	0.00	0.00	0.00	0.00	0.00	0.00	0.00	0.00	
488281007	28273 HEMLOCK AVE	87.50	87.50	9.00	9.00	0.00	0.00	0.00	0.00	0.00	0.00	0.00	0.00	
488281008	28299 HEMLOCK AVE	87.50	87.50	9.00	9.00	0.00	0.00	0.00	0.00	0.00	0.00	0.00	0.00	
488281009	28325 HEMLOCK AVE	87.50	87.50	9.00	9.00	0.00	0.00	0.00	0.00	0.00	0.00	0.00	0.00	
488281010	28351 HEMLOCK AVE	87.50	87.50	9.00	9.00	0.00	0.00	0.00	0.00	0.00	0.00	0.00	0.00	
488281011	28377 HEMLOCK AVE	87.50	87.50	9.00	9.00	0.00	0.00	0.00	0.00	0.00	0.00	0.00	0.00	
488281012	12301 PRAIRIE WIND TR	87.50	87.50	9.00	9.00	0.00	0.00	0.00	0.00	0.00	0.00	0.00	0.00	
488281013	12323 PRAIRIE WIND TR	87.50	87.50	9.00	9.00	0.00	0.00	0.00	0.00	0.00	0.00	0.00	0.00	
488281014	12345 PRAIRIE WIND TR	87.50	87.50	9.00	9.00	0.00	0.00	0.00	0.00	0.00	0.00	0.00	0.00	
488281015	12346 CLOUDBURST TR	87.50	87.50	9.00	9.00	0.00	0.00	0.00	0.00	0.00	0.00	0.00	0.00	
488281016	12324 CLOUDBURST TR	87.50	87.50	9.00	9.00	0.00	0.00	0.00	0.00	0.00	0.00	0.00	0.00	
488281017	12302 CLOUDBURST TR	87.50	87.50	9.00	9.00	0.00	0.00	0.00	0.00	0.00	0.00	0.00	0.00	
488281018	12301 CLOUDBURST TR	87.50	87.50	9.00	9.00	0.00	0.00	0.00	0.00	0.00	0.00	0.00	0.00	
488281019	12323 CLOUDBURST TR	87.50	87.50	9.00	9.00	0.00	0.00	0.00	0.00	0.00	0.00	0.00	0.00	
488281020	12345 CLOUDBURST TR	87.50	87.50	9.00	9.00	0.00	0.00	0.00	0.00	0.00	0.00	0.00	0.00	
488282001	12342 PRAIRIE WIND TR	87.50	87.50	9.00	9.00	0.00	0.00	0.00	0.00	0.00	0.00	0.00	0.00	
488282002	12314 PRAIRIE WIND TR	87.50	87.50	9.00	9.00	0.00	0.00	0.00	0.00	0.00	0.00	0.00	0.00	
488282003	12286 PRAIRIE WIND TR	87.50	87.50	9.00	9.00	0.00	0.00	0.00	0.00	0.00	0.00	0.00	0.00	
488282004	12258 PRAIRIE WIND TR	87.50	87.50	9.00	9.00	0.00	0.00	0.00	0.00	0.00	0.00	0.00	0.00	
488290001	12369 DEEP VALLEY TR	87.50	87.50	9.00	9.00	0.00	0.00	0.00	0.00	0.00	0.00	0.00	0.00	
488290002	12397 DEEP VALLEY TR	87.50	87.50	9.00	9.00	0.00	0.00	0.00	0.00	0.00	0.00	0.00	0.00	
488290003	12415 DEEP VALLEY TR	87.50	87.50	9.00	9.00	0.00	0.00	0.00	0.00	0.00	0.00	0.00	0.00	
488290004	12443 DEEP VALLEY TR	87.50	87.50	9.00	9.00	0.00	0.00	0.00	0.00	0.00	0.00	0.00	0.00	

MORENO VALLEY COMMUNITY SERVICES DISTRICT
FISCAL YEAR 2015/16 MAXIMUM AND APPLIED PARCEL TAXES/CHARGES

ASSESSOR'S PARCEL NUMBER	SITUS ADDRESS	ZONE A		ZONE C		ZONE D		ZONE E		ZONE M		ZONE S		TRACT NUMBER
		MAXIMUM	APPLIED	MAXIMUM	APPLIED	MAXIMUM	APPLIED	MAXIMUM	APPLIED	MAXIMUM	APPLIED	MAXIMUM	APPLIED	
488290005	12471 DEEP VALLEY TR	87.50	87.50	9.00	9.00	0.00	0.00	0.00	0.00	0.00	0.00	0.00	0.00	
488290006	28185 MESA TOP TR	87.50	87.50	9.00	9.00	0.00	0.00	0.00	0.00	0.00	0.00	0.00	0.00	
488290007	28211 MESA TOP TR	87.50	87.50	9.00	9.00	0.00	0.00	0.00	0.00	0.00	0.00	0.00	0.00	
488290008	28227 MESA TOP TR	87.50	87.50	9.00	9.00	0.00	0.00	0.00	0.00	0.00	0.00	0.00	0.00	
488290009	28253 MESA TOP TR	87.50	87.50	9.00	9.00	0.00	0.00	0.00	0.00	0.00	0.00	0.00	0.00	
488290010	28279 MESA TOP TR	87.50	87.50	9.00	9.00	0.00	0.00	0.00	0.00	0.00	0.00	0.00	0.00	
488290011	28305 MESA TOP TR	87.50	87.50	9.00	9.00	0.00	0.00	0.00	0.00	0.00	0.00	0.00	0.00	
488290012	28331 MESA TOP TR	87.50	87.50	9.00	9.00	0.00	0.00	0.00	0.00	0.00	0.00	0.00	0.00	
488290013	28357 MESA TOP TR	87.50	87.50	9.00	9.00	0.00	0.00	0.00	0.00	0.00	0.00	0.00	0.00	
488290014	28383 MESA TOP TR	87.50	87.50	9.00	9.00	0.00	0.00	0.00	0.00	0.00	0.00	0.00	0.00	
488290015	12472 PRAIRIE WIND TR	87.50	87.50	9.00	9.00	0.00	0.00	0.00	0.00	0.00	0.00	0.00	0.00	
488290016	12444 PRAIRIE WIND TR	87.50	87.50	9.00	9.00	0.00	0.00	0.00	0.00	0.00	0.00	0.00	0.00	
488290017	12416 PRAIRIE WIND TR	87.50	87.50	9.00	9.00	0.00	0.00	0.00	0.00	0.00	0.00	0.00	0.00	
488290018	12398 PRAIRIE WIND TR	87.50	87.50	9.00	9.00	0.00	0.00	0.00	0.00	0.00	0.00	0.00	0.00	
488290019	12370 PRAIRIE WIND TR	87.50	87.50	9.00	9.00	0.00	0.00	0.00	0.00	0.00	0.00	0.00	0.00	
488291001	12367 CLOUDBURST TR	87.50	87.50	9.00	9.00	0.00	0.00	0.00	0.00	0.00	0.00	0.00	0.00	
488291002	12389 CLOUDBURST TR	87.50	87.50	9.00	9.00	0.00	0.00	0.00	0.00	0.00	0.00	0.00	0.00	
488291003	12411 CLOUDBURST TR	87.50	87.50	9.00	9.00	0.00	0.00	0.00	0.00	0.00	0.00	0.00	0.00	
488291004	12433 CLOUDBURST TR	87.50	87.50	9.00	9.00	0.00	0.00	0.00	0.00	0.00	0.00	0.00	0.00	
488291005	12434 DEEP VALLEY TR	87.50	87.50	9.00	9.00	0.00	0.00	0.00	0.00	0.00	0.00	0.00	0.00	
488291006	12412 DEEP VALLEY TR	87.50	87.50	9.00	9.00	0.00	0.00	0.00	0.00	0.00	0.00	0.00	0.00	
488291007	12390 DEEP VALLEY TR	87.50	87.50	9.00	9.00	0.00	0.00	0.00	0.00	0.00	0.00	0.00	0.00	
488291008	12368 DEEP VALLEY TR	87.50	87.50	9.00	9.00	0.00	0.00	0.00	0.00	0.00	0.00	0.00	0.00	
488292001	12367 PRAIRIE WIND TR	87.50	87.50	9.00	9.00	0.00	0.00	0.00	0.00	0.00	0.00	0.00	0.00	
488292002	12389 PRAIRIE WIND TR	87.50	87.50	9.00	9.00	0.00	0.00	0.00	0.00	0.00	0.00	0.00	0.00	
488292003	12411 PRAIRIE WIND TR	87.50	87.50	9.00	9.00	0.00	0.00	0.00	0.00	0.00	0.00	0.00	0.00	
488292004	12433 PRAIRIE WIND TR	87.50	87.50	9.00	9.00	0.00	0.00	0.00	0.00	0.00	0.00	0.00	0.00	
488292005	12434 CLOUDBURST TR	87.50	87.50	9.00	9.00	0.00	0.00	0.00	0.00	0.00	0.00	0.00	0.00	
488292006	12412 CLOUDBURST TR	87.50	87.50	9.00	9.00	0.00	0.00	0.00	0.00	0.00	0.00	0.00	0.00	
488292007	12390 CLOUDBURST TR	87.50	87.50	9.00	9.00	0.00	0.00	0.00	0.00	0.00	0.00	0.00	0.00	
488292008	12368 CLOUDBURST TR	87.50	87.50	9.00	9.00	0.00	0.00	0.00	0.00	0.00	0.00	0.00	0.00	
488300001	12265 QUINCY ST	87.50	87.50	9.00	9.00	0.00	0.00	0.00	0.00	0.00	0.00	0.00	0.00	
488300002		87.50	87.50	9.00	9.00	0.00	0.00	0.00	0.00	0.00	0.00	0.00	0.00	
488310001		87.50	87.50	9.00	9.00	0.00	0.00	0.00	0.00	0.00	0.00	0.00	0.00	
488310002		87.50	87.50	9.00	9.00	0.00	0.00	0.00	0.00	0.00	0.00	0.00	0.00	
488310003		87.50	87.50	9.00	9.00	0.00	0.00	0.00	0.00	0.00	0.00	0.00	0.00	
488310005		87.50	87.50	9.00	9.00	0.00	0.00	0.00	0.00	0.00	0.00	0.00	0.00	

MORENO VALLEY COMMUNITY SERVICES DISTRICT
FISCAL YEAR 2015/16 MAXIMUM AND APPLIED PARCEL TAXES/CHARGES

ASSESSOR'S		ZONE A		ZONE C		ZONE D		ZONE E		ZONE M		ZONE S		TRACT
PARCEL NUMBER	SITUS ADDRESS	MAXIMUM	APPLIED	MAXIMUM	APPLIED	MAXIMUM	APPLIED	MAXIMUM	APPLIED	MAXIMUM	APPLIED	MAXIMUM	APPLIED	NUMBER
488310006		87.50	87.50	9.00	9.00	0.00	0.00	0.00	0.00	0.00	0.00	0.00	0.00	
488310009	28826 SPRUCE AVE	87.50	87.50	9.00	9.00	0.00	0.00	0.00	0.00	0.00	0.00	0.00	0.00	
488310010	28900 SUNNYMEAD BLV	87.50	87.50	9.00	9.00	0.00	0.00	0.00	0.00	0.00	0.00	0.00	0.00	
488310011	28720 SPRUCE AVE	87.50	87.50	9.00	9.00	0.00	0.00	0.00	0.00	0.00	0.00	0.00	0.00	
488310012		87.50	87.50	9.00	9.00	0.00	0.00	0.00	0.00	0.00	0.00	0.00	0.00	
488320001	12312 REDLANDS BLV	87.50	87.50	9.00	9.00	0.00	0.00	0.00	0.00	0.00	0.00	0.00	0.00	
488320002	12264 REDLANDS BLV	87.50	87.50	9.00	9.00	0.00	0.00	0.00	0.00	0.00	0.00	0.00	0.00	
488320003	12286 REDLANDS BLV	87.50	87.50	9.00	9.00	0.00	0.00	0.00	0.00	0.00	0.00	0.00	0.00	
488320004	12318 REDLANDS BLV	87.50	87.50	9.00	9.00	0.00	0.00	0.00	0.00	0.00	0.00	0.00	0.00	
488320005	12314 REDLANDS BLV	87.50	87.50	9.00	9.00	0.00	0.00	0.00	0.00	0.00	0.00	0.00	0.00	
488320006	12328 REDLANDS BLV	87.50	87.50	9.00	9.00	0.00	0.00	0.00	0.00	0.00	0.00	0.00	0.00	
488320007		87.50	87.50	9.00	9.00	0.00	0.00	0.00	0.00	0.00	0.00	0.00	0.00	
488320008		87.50	87.50	9.00	9.00	0.00	0.00	0.00	0.00	0.00	0.00	0.00	0.00	
488320009		87.50	87.50	9.00	9.00	0.00	0.00	0.00	0.00	0.00	0.00	0.00	0.00	
488330009		87.50	87.50	9.00	9.00	0.00	0.00	0.00	0.00	0.00	0.00	0.00	0.00	
488330010		87.50	87.50	9.00	9.00	0.00	0.00	0.00	0.00	0.00	0.00	0.00	0.00	
488330011		87.50	87.50	9.00	9.00	0.00	0.00	0.00	0.00	0.00	0.00	0.00	0.00	
488330012		87.50	87.50	9.00	9.00	0.00	0.00	0.00	0.00	0.00	0.00	0.00	0.00	
488330013		87.50	87.50	9.00	9.00	0.00	0.00	0.00	0.00	0.00	0.00	0.00	0.00	
488330014		87.50	87.50	9.00	9.00	0.00	0.00	0.00	0.00	0.00	0.00	0.00	0.00	
488330015		87.50	87.50	9.00	9.00	0.00	0.00	0.00	0.00	0.00	0.00	0.00	0.00	
488330016		87.50	87.50	9.00	9.00	0.00	0.00	0.00	0.00	0.00	0.00	0.00	0.00	
488330017		87.50	87.50	9.00	9.00	0.00	0.00	0.00	0.00	0.00	0.00	0.00	0.00	
488330018		87.50	87.50	9.00	9.00	0.00	0.00	0.00	0.00	0.00	0.00	0.00	0.00	
488330022		87.50	87.50	9.00	9.00	0.00	0.00	0.00	0.00	0.00	0.00	0.00	0.00	
488330023		87.50	87.50	9.00	9.00	0.00	0.00	0.00	0.00	0.00	0.00	0.00	0.00	
488330024		87.50	87.50	9.00	9.00	0.00	0.00	0.00	0.00	0.00	0.00	0.00	0.00	
488330025		87.50	87.50	9.00	9.00	0.00	0.00	0.00	0.00	0.00	0.00	0.00	0.00	
488330030		87.50	87.50	9.00	9.00	0.00	0.00	0.00	0.00	0.00	0.00	0.00	0.00	
488330032		87.50	87.50	9.00	9.00	0.00	0.00	0.00	0.00	0.00	0.00	0.00	0.00	
488330035		87.50	87.50	9.00	9.00	0.00	0.00	0.00	0.00	0.00	0.00	0.00	0.00	
488330036		87.50	87.50	9.00	9.00	0.00	0.00	0.00	0.00	0.00	0.00	0.00	0.00	
488330037		87.50	87.50	9.00	9.00	0.00	0.00	0.00	0.00	0.00	0.00	0.00	0.00	
488330038		87.50	87.50	9.00	9.00	0.00	0.00	0.00	0.00	0.00	0.00	0.00	0.00	
488330040	12661 ALDI PL	87.50	87.50	9.00	9.00	0.00	0.00	0.00	0.00	0.00	0.00	0.00	0.00	
488330041		87.50	87.50	9.00	9.00	0.00	0.00	0.00	0.00	0.00	0.00	0.00	0.00	
488340001		87.50	87.50	9.00	9.00	0.00	0.00	0.00	0.00	0.00	0.00	0.00	0.00	

MORENO VALLEY COMMUNITY SERVICES DISTRICT
FISCAL YEAR 2015/16 MAXIMUM AND APPLIED PARCEL TAXES/CHARGES

ASSESSOR'S PARCEL NUMBER	SITUS ADDRESS	ZONE A		ZONE C		ZONE D		ZONE E		ZONE M		ZONE S		TRACT NUMBER
		MAXIMUM	APPLIED	MAXIMUM	APPLIED	MAXIMUM	APPLIED	MAXIMUM	APPLIED	MAXIMUM	APPLIED	MAXIMUM	APPLIED	
488340002		87.50	87.50	9.00	9.00	0.00	0.00	0.00	0.00	0.00	0.00	0.00	0.00	
488340003	28855 FIR AVE	87.50	87.50	9.00	9.00	0.00	0.00	0.00	0.00	0.00	0.00	0.00	0.00	
488340004	28855 REDLANDS BLV	87.50	87.50	9.00	9.00	0.00	0.00	0.00	0.00	0.00	0.00	0.00	0.00	
488340005	12891 REDLANDS BLV	87.50	87.50	9.00	9.00	0.00	0.00	0.00	0.00	0.00	0.00	0.00	0.00	
488340006	12915 REDLANDS BLV	87.50	87.50	9.00	9.00	0.00	0.00	0.00	0.00	0.00	0.00	0.00	0.00	
488340007	12925 REDLANDS BLV	87.50	87.50	9.00	9.00	0.00	0.00	0.00	0.00	0.00	0.00	0.00	0.00	
488340008	12981 REDLANDS BLV	87.50	87.50	9.00	9.00	0.00	0.00	0.00	0.00	0.00	0.00	0.00	0.00	
488340009		87.50	87.50	9.00	9.00	0.00	0.00	0.00	0.00	0.00	0.00	0.00	0.00	
488340010		87.50	87.50	9.00	9.00	0.00	0.00	0.00	0.00	0.00	0.00	0.00	0.00	
488340011		87.50	87.50	9.00	9.00	0.00	0.00	0.00	0.00	0.00	0.00	0.00	0.00	
488350003		87.50	87.50	9.00	9.00	0.00	0.00	0.00	0.00	0.00	0.00	0.00	0.00	
488350004		87.50	87.50	9.00	9.00	0.00	0.00	0.00	0.00	0.00	0.00	0.00	0.00	
488350005		87.50	87.50	9.00	9.00	0.00	0.00	0.00	0.00	0.00	0.00	0.00	0.00	
488350006		87.50	87.50	9.00	9.00	0.00	0.00	0.00	0.00	0.00	0.00	0.00	0.00	
488350007		87.50	87.50	9.00	9.00	0.00	0.00	0.00	0.00	0.00	0.00	0.00	0.00	
488350008		87.50	87.50	9.00	9.00	0.00	0.00	0.00	0.00	0.00	0.00	0.00	0.00	
488350009		87.50	87.50	9.00	9.00	0.00	0.00	0.00	0.00	0.00	0.00	0.00	0.00	
488350010		87.50	87.50	9.00	9.00	0.00	0.00	0.00	0.00	0.00	0.00	0.00	0.00	
488350015		87.50	87.50	9.00	9.00	0.00	0.00	0.00	0.00	0.00	0.00	0.00	0.00	
488350019		87.50	87.50	9.00	9.00	0.00	0.00	0.00	0.00	0.00	0.00	0.00	0.00	
488350021		87.50	87.50	9.00	9.00	0.00	0.00	0.00	0.00	0.00	0.00	0.00	0.00	
488350023		87.50	87.50	9.00	9.00	0.00	0.00	0.00	0.00	0.00	0.00	0.00	0.00	
488350025		87.50	87.50	9.00	9.00	0.00	0.00	0.00	0.00	0.00	0.00	0.00	0.00	
488350027		87.50	87.50	9.00	9.00	0.00	0.00	0.00	0.00	0.00	0.00	0.00	0.00	35629
488350028		87.50	87.50	9.00	9.00	0.00	0.00	0.00	0.00	0.00	0.00	0.00	0.00	35629
488350029		87.50	87.50	9.00	9.00	0.00	0.00	0.00	0.00	0.00	0.00	0.00	0.00	35629
488350030		87.50	87.50	9.00	9.00	0.00	0.00	0.00	0.00	0.00	0.00	0.00	0.00	35629
488350031		87.50	87.50	9.00	9.00	0.00	0.00	0.00	0.00	0.00	0.00	0.00	0.00	35629
488350032		87.50	87.50	9.00	9.00	0.00	0.00	0.00	0.00	0.00	0.00	0.00	0.00	35629
488350033		87.50	87.50	9.00	9.00	0.00	0.00	0.00	0.00	0.00	0.00	0.00	0.00	35629
488350034		87.50	87.50	9.00	9.00	0.00	0.00	0.00	0.00	0.00	0.00	0.00	0.00	35629
488350035		87.50	87.50	9.00	9.00	0.00	0.00	0.00	0.00	7399.11	1820.02	0.00	0.00	35629
488350036		87.50	87.50	9.00	9.00	0.00	0.00	0.00	0.00	0.00	0.00	0.00	0.00	35629
488350037		87.50	87.50	9.00	9.00	0.00	0.00	0.00	0.00	0.00	0.00	0.00	0.00	35629
488350038		87.50	87.50	9.00	9.00	0.00	0.00	0.00	0.00	0.00	0.00	0.00	0.00	35629
488350039		87.50	87.50	9.00	9.00	0.00	0.00	0.00	0.00	0.00	0.00	0.00	0.00	35629
488350040		87.50	87.50	9.00	9.00	0.00	0.00	0.00	0.00	0.00	0.00	0.00	0.00	35629

MORENO VALLEY COMMUNITY SERVICES DISTRICT
FISCAL YEAR 2015/16 MAXIMUM AND APPLIED PARCEL TAXES/CHARGES

ASSESSOR'S PARCEL NUMBER	SITUS ADDRESS	ZONE A		ZONE C		ZONE D		ZONE E		ZONE M		ZONE S		TRACT NUMBER
		MAXIMUM	APPLIED	MAXIMUM	APPLIED	MAXIMUM	APPLIED	MAXIMUM	APPLIED	MAXIMUM	APPLIED	MAXIMUM	APPLIED	
488350041	29800 EUCALYPTUS AVE	87.50	87.50	9.00	9.00	0.00	0.00	0.00	0.00	35029.34	7315.54	0.00	0.00	35629
488350042		87.50	87.50	9.00	9.00	0.00	0.00	0.00	0.00	0.00	0.00	0.00	0.00	35629
488350043		87.50	87.50	9.00	9.00	0.00	0.00	0.00	0.00	0.00	0.00	0.00	0.00	35629
488350044		87.50	87.50	9.00	9.00	0.00	0.00	0.00	0.00	0.00	0.00	0.00	0.00	35629
488350045		87.50	87.50	9.00	9.00	0.00	0.00	0.00	0.00	0.00	0.00	0.00	0.00	35629
488350046		87.50	87.50	9.00	9.00	0.00	0.00	0.00	0.00	0.00	0.00	0.00	0.00	35629
488350047		87.50	87.50	9.00	9.00	0.00	0.00	0.00	0.00	2994.43	636.82	0.00	0.00	35629
488350048		87.50	87.50	9.00	9.00	0.00	0.00	0.00	0.00	0.00	0.00	0.00	0.00	35629
488350049		87.50	87.50	9.00	9.00	0.00	0.00	0.00	0.00	0.00	0.00	0.00	0.00	35629
488350050		87.50	87.50	9.00	9.00	0.00	0.00	0.00	0.00	0.00	0.00	0.00	0.00	35629
488350051		87.50	87.50	9.00	9.00	0.00	0.00	0.00	0.00	0.00	0.00	0.00	0.00	35629
488370001		87.50	87.50	9.00	9.00	0.00	0.00	0.00	0.00	0.00	0.00	0.00	0.00	31618
488370002		87.50	87.50	9.00	9.00	0.00	0.00	0.00	0.00	0.00	0.00	0.00	0.00	31618
488370003		87.50	87.50	9.00	9.00	0.00	0.00	0.00	0.00	0.00	0.00	0.00	0.00	31618
488370004		87.50	87.50	9.00	9.00	0.00	0.00	0.00	0.00	0.00	0.00	0.00	0.00	31618
488370005		87.50	87.50	9.00	9.00	0.00	0.00	0.00	0.00	0.00	0.00	0.00	0.00	31618
488370006		87.50	87.50	9.00	9.00	0.00	0.00	0.00	0.00	0.00	0.00	0.00	0.00	31618
488370007		87.50	87.50	9.00	9.00	0.00	0.00	0.00	0.00	0.00	0.00	0.00	0.00	31618
488370008		87.50	87.50	9.00	9.00	0.00	0.00	0.00	0.00	0.00	0.00	0.00	0.00	31618
488370009		87.50	87.50	9.00	9.00	0.00	0.00	0.00	0.00	0.00	0.00	0.00	0.00	31618
488370010		87.50	87.50	9.00	9.00	0.00	0.00	0.00	0.00	0.00	0.00	0.00	0.00	31618
488370011		87.50	87.50	9.00	9.00	0.00	0.00	0.00	0.00	0.00	0.00	0.00	0.00	31618
488370012		87.50	87.50	9.00	9.00	0.00	0.00	0.00	0.00	0.00	0.00	0.00	0.00	31618
488370013		87.50	87.50	9.00	9.00	0.00	0.00	0.00	0.00	0.00	0.00	0.00	0.00	31618
488370014		87.50	87.50	9.00	9.00	0.00	0.00	0.00	0.00	0.00	0.00	0.00	0.00	31618
488370015		87.50	87.50	9.00	9.00	0.00	0.00	0.00	0.00	0.00	0.00	0.00	0.00	31618
488370016		87.50	87.50	9.00	9.00	0.00	0.00	0.00	0.00	0.00	0.00	0.00	0.00	31618
488370017		87.50	87.50	9.00	9.00	0.00	0.00	0.00	0.00	0.00	0.00	0.00	0.00	31618
488370018		87.50	87.50	9.00	9.00	0.00	0.00	0.00	0.00	0.00	0.00	0.00	0.00	31618
488370019		87.50	87.50	9.00	9.00	0.00	0.00	0.00	0.00	0.00	0.00	0.00	0.00	31618
488370020		87.50	87.50	9.00	9.00	0.00	0.00	0.00	0.00	0.00	0.00	0.00	0.00	31618
488370021		87.50	87.50	9.00	9.00	0.00	0.00	0.00	0.00	0.00	0.00	0.00	0.00	31618
488370022		87.50	87.50	9.00	9.00	0.00	0.00	0.00	0.00	0.00	0.00	0.00	0.00	31618
488370023		87.50	87.50	9.00	9.00	0.00	0.00	0.00	0.00	0.00	0.00	0.00	0.00	31618
488370024		87.50	87.50	9.00	9.00	0.00	0.00	0.00	0.00	0.00	0.00	0.00	0.00	31618
488370025		87.50	87.50	9.00	9.00	0.00	0.00	0.00	0.00	0.00	0.00	0.00	0.00	31618
488370026		87.50	87.50	9.00	9.00	0.00	0.00	0.00	0.00	0.00	0.00	0.00	0.00	31618

MORENO VALLEY COMMUNITY SERVICES DISTRICT
FISCAL YEAR 2015/16 MAXIMUM AND APPLIED PARCEL TAXES/CHARGES

ASSESSOR'S PARCEL NUMBER	SITUS ADDRESS	ZONE A		ZONE C		ZONE D		ZONE E		ZONE M		ZONE S		TRACT NUMBER
		MAXIMUM	APPLIED	MAXIMUM	APPLIED	MAXIMUM	APPLIED	MAXIMUM	APPLIED	MAXIMUM	APPLIED	MAXIMUM	APPLIED	
488370027		87.50	87.50	9.00	9.00	0.00	0.00	0.00	0.00	0.00	0.00	0.00	0.00	31618
488370028		87.50	87.50	9.00	9.00	0.00	0.00	0.00	0.00	0.00	0.00	0.00	0.00	31618
488370029		87.50	87.50	9.00	9.00	0.00	0.00	0.00	0.00	0.00	0.00	0.00	0.00	31618
488370030		87.50	87.50	9.00	9.00	0.00	0.00	0.00	0.00	0.00	0.00	0.00	0.00	31618
488370031		87.50	87.50	9.00	9.00	0.00	0.00	0.00	0.00	0.00	0.00	0.00	0.00	31618
488370032		87.50	87.50	9.00	9.00	0.00	0.00	0.00	0.00	0.00	0.00	0.00	0.00	31618
488370033		87.50	87.50	9.00	9.00	0.00	0.00	0.00	0.00	0.00	0.00	0.00	0.00	31618
488371001	27797 OWEN DR	87.50	87.50	9.00	9.00	0.00	0.00	0.00	0.00	0.00	0.00	0.00	0.00	31618
488371002	27815 OWEN DR	87.50	87.50	9.00	9.00	0.00	0.00	0.00	0.00	0.00	0.00	0.00	0.00	31618
488371003	27833 OWEN DR	87.50	87.50	9.00	9.00	0.00	0.00	0.00	0.00	0.00	0.00	0.00	0.00	31618
488371004	27851 OWEN DR	87.50	87.50	9.00	9.00	0.00	0.00	0.00	0.00	0.00	0.00	0.00	0.00	31618
488371005	27869 OWEN DR	87.50	87.50	9.00	9.00	0.00	0.00	0.00	0.00	0.00	0.00	0.00	0.00	31618
488371006	27887 OWEN DR	87.50	87.50	9.00	9.00	0.00	0.00	0.00	0.00	0.00	0.00	0.00	0.00	31618
488371007	27905 OWEN DR	87.50	87.50	9.00	9.00	0.00	0.00	0.00	0.00	0.00	0.00	0.00	0.00	31618
488371008	27923 OWEN DR	87.50	87.50	9.00	9.00	0.00	0.00	0.00	0.00	0.00	0.00	0.00	0.00	31618
488371009		87.50	87.50	9.00	9.00	0.00	0.00	0.00	0.00	0.00	0.00	0.00	0.00	31618
488371010		87.50	87.50	9.00	9.00	0.00	0.00	0.00	0.00	0.00	0.00	0.00	0.00	31618
488371011		87.50	87.50	9.00	9.00	0.00	0.00	0.00	0.00	0.00	0.00	0.00	0.00	31618
488371012		87.50	87.50	9.00	9.00	0.00	0.00	0.00	0.00	0.00	0.00	0.00	0.00	31618
488371013		87.50	87.50	9.00	9.00	0.00	0.00	0.00	0.00	0.00	0.00	0.00	0.00	31618
488371014		87.50	87.50	9.00	9.00	0.00	0.00	0.00	0.00	0.00	0.00	0.00	0.00	31618
488371015		87.50	87.50	9.00	9.00	0.00	0.00	0.00	0.00	0.00	0.00	0.00	0.00	31618
488371016	27943 AIDAN CIR	87.50	87.50	9.00	9.00	0.00	0.00	0.00	0.00	0.00	0.00	0.00	0.00	31618
488371017	27961 AIDAN CIR	87.50	87.50	9.00	9.00	0.00	0.00	0.00	0.00	0.00	0.00	0.00	0.00	31618
488371018	27977 AIDAN CIR	87.50	87.50	9.00	9.00	0.00	0.00	0.00	0.00	0.00	0.00	0.00	0.00	31618
488371019		87.50	87.50	9.00	9.00	0.00	0.00	0.00	0.00	0.00	0.00	0.00	0.00	31618
488371020		87.50	87.50	9.00	9.00	0.00	0.00	0.00	0.00	0.00	0.00	0.00	0.00	31618
488371021		87.50	87.50	9.00	9.00	0.00	0.00	0.00	0.00	0.00	0.00	0.00	0.00	31618
488371022		87.50	87.50	9.00	9.00	0.00	0.00	0.00	0.00	0.00	0.00	0.00	0.00	31618
488371023		87.50	87.50	9.00	9.00	0.00	0.00	0.00	0.00	0.00	0.00	0.00	0.00	31618
488380001	27050 DOLOSTONE WAY	87.50	87.50	9.00	9.00	0.00	0.00	0.00	0.00	0.00	0.00	0.00	0.00	32836
488380002	27058 DOLOSTONE WAY	87.50	87.50	9.00	9.00	0.00	0.00	0.00	0.00	0.00	0.00	0.00	0.00	32836
488380003	27066 DOLOSTONE WAY	87.50	87.50	9.00	9.00	0.00	0.00	0.00	0.00	0.00	0.00	0.00	0.00	32836
488380004	27074 DOLOSTONE WAY	87.50	87.50	9.00	9.00	0.00	0.00	0.00	0.00	0.00	0.00	0.00	0.00	32836
488380005	27042 DOLOSTONE WAY	87.50	87.50	9.00	9.00	0.00	0.00	0.00	0.00	0.00	0.00	0.00	0.00	32836
488380006	27082 DOLOSTONE WAY	87.50	87.50	9.00	9.00	0.00	0.00	0.00	0.00	0.00	0.00	0.00	0.00	32836
488380007	27090 DOLOSTONE WAY	87.50	87.50	9.00	9.00	0.00	0.00	0.00	0.00	0.00	0.00	0.00	0.00	32836

MORENO VALLEY COMMUNITY SERVICES DISTRICT
 FISCAL YEAR 2015/16 MAXIMUM AND APPLIED PARCEL TAXES/CHARGES

ASSESSOR'S PARCEL NUMBER	SITUS ADDRESS	ZONE A		ZONE C		ZONE D		ZONE E		ZONE M		ZONE S		TRACT NUMBER
		MAXIMUM	APPLIED	MAXIMUM	APPLIED	MAXIMUM	APPLIED	MAXIMUM	APPLIED	MAXIMUM	APPLIED	MAXIMUM	APPLIED	
488380008	27098 DOLOSTONE WAY	87.50	87.50	9.00	9.00	0.00	0.00	0.00	0.00	0.00	0.00	0.00	0.00	32836
488380009	27106 DOLOSTONE WAY	87.50	87.50	9.00	9.00	0.00	0.00	0.00	0.00	0.00	0.00	0.00	0.00	32836
488380010	27114 DOLOSTONE WAY	87.50	87.50	9.00	9.00	0.00	0.00	0.00	0.00	0.00	0.00	0.00	0.00	32836
488380011	27122 DOLOSTONE WAY	87.50	87.50	9.00	9.00	0.00	0.00	0.00	0.00	0.00	0.00	0.00	0.00	32836
488380012	27130 DOLOSTONE WAY	87.50	87.50	9.00	9.00	0.00	0.00	0.00	0.00	0.00	0.00	0.00	0.00	32836
488380013	27139 DOLOSTONE WAY	87.50	87.50	9.00	9.00	0.00	0.00	0.00	0.00	0.00	0.00	0.00	0.00	32836
488380014	27131 DOLOSTONE WAY	87.50	87.50	9.00	9.00	0.00	0.00	0.00	0.00	0.00	0.00	0.00	0.00	32836
488380015	27123 DOLOSTONE WAY	87.50	87.50	9.00	9.00	0.00	0.00	0.00	0.00	0.00	0.00	0.00	0.00	32836
488380016	27115 DOLOSTONE WAY	87.50	87.50	9.00	9.00	0.00	0.00	0.00	0.00	0.00	0.00	0.00	0.00	32836
488380017	27107 DOLOSTONE WAY	87.50	87.50	9.00	9.00	0.00	0.00	0.00	0.00	0.00	0.00	0.00	0.00	32836
488380018	27097 DOLOSTONE WAY	87.50	87.50	9.00	9.00	0.00	0.00	0.00	0.00	0.00	0.00	0.00	0.00	32836
488380019	27089 DOLOSTONE WAY	87.50	87.50	9.00	9.00	0.00	0.00	0.00	0.00	0.00	0.00	0.00	0.00	32836
488380020	27081 DOLOSTONE WAY	87.50	87.50	9.00	9.00	0.00	0.00	0.00	0.00	0.00	0.00	0.00	0.00	32836
488380021	27071 DOLOSTONE WAY	87.50	87.50	9.00	9.00	0.00	0.00	0.00	0.00	0.00	0.00	0.00	0.00	32836
488380022	27061 DOLOSTONE WAY	87.50	87.50	9.00	9.00	0.00	0.00	0.00	0.00	0.00	0.00	0.00	0.00	32836
488380023	27051 DOLOSTONE WAY	87.50	87.50	9.00	9.00	0.00	0.00	0.00	0.00	0.00	0.00	0.00	0.00	32836
488380024	27041 DOLOSTONE WAY	87.50	87.50	9.00	9.00	0.00	0.00	0.00	0.00	0.00	0.00	0.00	0.00	32836
488380025	12808 DOLOMITE LN	87.50	87.50	9.00	9.00	0.00	0.00	0.00	0.00	0.00	0.00	0.00	0.00	32836
488380026	12816 DOLOMITE LN	87.50	87.50	9.00	9.00	0.00	0.00	0.00	0.00	0.00	0.00	0.00	0.00	32836
488380027	27060 ADVENTURINE WAY	87.50	87.50	9.00	9.00	0.00	0.00	0.00	0.00	0.00	0.00	0.00	0.00	32836
488380028	27070 ADVENTURINE WAY	87.50	87.50	9.00	9.00	0.00	0.00	0.00	0.00	0.00	0.00	0.00	0.00	32836
488380029	27080 ADVENTURINE WAY	87.50	87.50	9.00	9.00	0.00	0.00	0.00	0.00	0.00	0.00	0.00	0.00	32836
488380030	27090 ADVENTURINE WAY	87.50	87.50	9.00	9.00	0.00	0.00	0.00	0.00	0.00	0.00	0.00	0.00	32836
488380031	27100 ADVENTURINE WAY	87.50	87.50	9.00	9.00	0.00	0.00	0.00	0.00	0.00	0.00	0.00	0.00	32836
488380032	27110 ADVENTURINE WAY	87.50	87.50	9.00	9.00	0.00	0.00	0.00	0.00	0.00	0.00	0.00	0.00	32836
488380033	27120 ADVENTURINE WAY	87.50	87.50	9.00	9.00	0.00	0.00	0.00	0.00	0.00	0.00	0.00	0.00	32836
488380034	12827 COBBLESTONE LN	87.50	87.50	9.00	9.00	0.00	0.00	0.00	0.00	0.00	0.00	0.00	0.00	32836
488380035	12835 COBBLESTONE LN	87.50	87.50	9.00	9.00	0.00	0.00	0.00	0.00	0.00	0.00	0.00	0.00	32836
488380036	12843 COBBLESTONE LN	87.50	87.50	9.00	9.00	0.00	0.00	0.00	0.00	0.00	0.00	0.00	0.00	32836
488380037	12818 COBBLESTONE LN	87.50	87.50	9.00	9.00	0.00	0.00	0.00	0.00	0.00	0.00	0.00	0.00	32836
488380038	12826 COBBLESTONE LN	87.50	87.50	9.00	9.00	0.00	0.00	0.00	0.00	0.00	0.00	0.00	0.00	32836
488380039	12834 COBBLESTONE LN	87.50	87.50	9.00	9.00	0.00	0.00	0.00	0.00	0.00	0.00	0.00	0.00	32836
488380040	12842 COBBLESTONE LN	87.50	87.50	9.00	9.00	0.00	0.00	0.00	0.00	0.00	0.00	0.00	0.00	32836
488380041	12850 COBBLESTONE LN	87.50	87.50	9.00	9.00	0.00	0.00	0.00	0.00	0.00	0.00	0.00	0.00	32836
488390004	27810 EUCALYPTUS AVE	87.50	87.50	9.00	9.00	0.00	0.00	0.00	0.00	0.00	0.00	0.00	0.00	
488390005	27910 EUCALYPTUS AVE	87.50	87.50	9.00	9.00	0.00	0.00	0.00	0.00	0.00	0.00	0.00	0.00	
488390006	27990 EUCALYPTUS AVE	87.50	87.50	9.00	9.00	0.00	0.00	0.00	0.00	0.00	0.00	0.00	0.00	

MORENO VALLEY COMMUNITY SERVICES DISTRICT
 FISCAL YEAR 2015/16 MAXIMUM AND APPLIED PARCEL TAXES/CHARGES

ASSESSOR'S PARCEL NUMBER	SITUS ADDRESS	ZONE A		ZONE C		ZONE D		ZONE E		ZONE M		ZONE S		TRACT NUMBER
		MAXIMUM	APPLIED	MAXIMUM	APPLIED	MAXIMUM	APPLIED	MAXIMUM	APPLIED	MAXIMUM	APPLIED	MAXIMUM	APPLIED	
488390011		87.50	87.50	9.00	9.00	0.00	0.00	0.00	0.00	0.00	0.00	0.00	0.00	
488390012		87.50	87.50	9.00	9.00	0.00	0.00	0.00	0.00	0.00	0.00	0.00	0.00	
488390013		87.50	87.50	9.00	9.00	0.00	0.00	0.00	0.00	0.00	0.00	0.00	0.00	
488390014		87.50	87.50	9.00	9.00	0.00	0.00	0.00	0.00	0.00	0.00	0.00	0.00	
488390015		87.50	87.50	9.00	9.00	0.00	0.00	0.00	0.00	0.00	0.00	0.00	0.00	
488390016		87.50	87.50	9.00	9.00	0.00	0.00	0.00	0.00	0.00	0.00	0.00	0.00	
488390017	12963 MORENO BEACH DR	20650.00	20650.00	9.00	9.00	0.00	0.00	0.00	0.00	0.00	0.00	0.00	0.00	
488390018	12963 MORENO BEACH DR	1750.00	1750.00	9.00	9.00	0.00	0.00	0.00	0.00	0.00	0.00	0.00	0.00	
488390022	12695 AUTO MALL DR	87.50	87.50	9.00	9.00	0.00	0.00	0.00	0.00	0.00	0.00	0.00	0.00	
488390024	27750 EUCALYPTUS AVE	87.50	87.50	9.00	9.00	0.00	0.00	0.00	0.00	0.00	0.00	0.00	0.00	
488390028	12675 AUTO MALL DR	87.50	87.50	9.00	9.00	0.00	0.00	0.00	0.00	0.00	0.00	0.00	0.00	
488390029	12630 MOTOR WAY	87.50	87.50	9.00	9.00	0.00	0.00	0.00	0.00	0.00	0.00	0.00	0.00	
488390031	12625 AUTO MALL DR	87.50	87.50	9.00	9.00	0.00	0.00	0.00	0.00	0.00	0.00	0.00	0.00	
488400001	27100 EUCALYPTUS AVE	87.50	87.50	9.00	9.00	0.00	0.00	0.00	0.00	2263.10	0.00	0.00	0.00	
488400002	27180 EUCALYPTUS AVE	87.50	87.50	9.00	9.00	0.00	0.00	0.00	0.00	133.56	0.00	0.00	0.00	
488400003	27200 EUCALYPTUS AVE	87.50	87.50	9.00	9.00	0.00	0.00	0.00	0.00	1522.22	0.00	0.00	0.00	
488400004		87.50	87.50	9.00	9.00	0.00	0.00	0.00	0.00	408.86	0.00	0.00	0.00	
488400005		87.50	87.50	9.00	9.00	0.00	0.00	0.00	0.00	378.50	0.00	0.00	0.00	
488400006		87.50	87.50	9.00	9.00	0.00	0.00	0.00	0.00	354.22	0.00	0.00	0.00	
488400007		87.50	87.50	9.00	9.00	0.00	0.00	0.00	0.00	404.80	0.00	0.00	0.00	
488400008		87.50	87.50	9.00	9.00	0.00	0.00	0.00	0.00	119.38	0.00	0.00	0.00	
488400009	27120 EUCALYPTUS AVE	87.50	87.50	9.00	9.00	0.00	0.00	0.00	0.00	386.58	0.00	0.00	0.00	
488400010	27110 EUCALYPTUS AVE	87.50	87.50	9.00	9.00	0.00	0.00	0.00	0.00	309.66	0.00	0.00	0.00	
488400011		87.50	87.50	9.00	9.00	0.00	0.00	0.00	0.00	74.85	0.00	0.00	0.00	
488400012		87.50	87.50	9.00	9.00	0.00	0.00	0.00	0.00	145.70	0.00	0.00	0.00	
488400013		87.50	87.50	9.00	9.00	0.00	0.00	0.00	0.00	927.07	0.00	0.00	0.00	
488400014	27060 FIR AVE	87.50	87.50	9.00	9.00	0.00	0.00	0.00	0.00	62.71	0.00	0.00	0.00	
488400015	27050 FIR AVE	87.50	87.50	9.00	9.00	0.00	0.00	0.00	0.00	52.56	0.00	0.00	0.00	
488400016	27040 FIR AVE	87.50	87.50	9.00	9.00	0.00	0.00	0.00	0.00	275.27	0.00	0.00	0.00	
488400017	27010 FIR AVE	87.50	87.50	9.00	9.00	0.00	0.00	0.00	0.00	159.87	0.00	0.00	0.00	
488400018	27020 FIR AVE	87.50	87.50	9.00	9.00	0.00	0.00	0.00	0.00	117.38	0.00	0.00	0.00	
488400019	27030 FIR AVE	87.50	87.50	9.00	9.00	0.00	0.00	0.00	0.00	214.51	0.00	0.00	0.00	
488400020	27210 EUCALYPTUS AVE	87.50	87.50	9.00	9.00	0.00	0.00	0.00	0.00	186.20	0.00	0.00	0.00	
488400021	27220 EUCALYPTUS AVE	87.50	87.50	9.00	9.00	0.00	0.00	0.00	0.00	1074.83	0.00	0.00	0.00	
488400022		87.50	87.50	9.00	9.00	0.00	0.00	0.00	0.00	157.85	0.00	0.00	0.00	
488400023		87.50	87.50	9.00	9.00	0.00	0.00	0.00	0.00	493.86	0.00	0.00	0.00	
488400024		87.50	87.50	9.00	9.00	0.00	0.00	0.00	0.00	289.40	0.00	0.00	0.00	

MORENO VALLEY COMMUNITY SERVICES DISTRICT
FISCAL YEAR 2015/16 MAXIMUM AND APPLIED PARCEL TAXES/CHARGES

ASSESSOR'S PARCEL NUMBER	SITUS ADDRESS	ZONE A		ZONE C		ZONE D		ZONE E		ZONE M		ZONE S		TRACT NUMBER
		MAXIMUM	APPLIED	MAXIMUM	APPLIED	MAXIMUM	APPLIED	MAXIMUM	APPLIED	MAXIMUM	APPLIED	MAXIMUM	APPLIED	
488400025		87.50	87.50	9.00	9.00	0.00	0.00	0.00	0.00	105.21	0.00	0.00	0.00	
488400026	27130 EUCALYPTUS AVE	87.50	87.50	9.00	9.00	0.00	0.00	0.00	0.00	382.56	0.00	0.00	0.00	
488400027		87.50	87.50	9.00	9.00	0.00	0.00	0.00	0.00	12.09	0.00	0.00	0.00	
488400028	27140 EUCALYPTUS AVE	87.50	87.50	9.00	9.00	0.00	0.00	0.00	0.00	378.48	0.00	0.00	0.00	