41 Corporate Park, Suite 300
Irvine, CA 92606

Prepared by:

Haseeb Qureshi

Prepared for:

Mr. Jeff Evans
FIRST INDUSTRIAL REALTY TRUST, INC.
898 N. Sepulveda Boulevard, Suite #750
El Segundo, CA 90245

FIRST INLAND LOGISTICS II
MOBILE SOURCE HEALTH RISK ASSESSMENT
CITY OF MORENO VALLEY, CALIFORNIA

November 14, 2012

JN:08180-04 HRA REPORT
HQ

TABLE OF CONTENTS

Section Page

1.0 Introduction 1

1.2 Existing Land Uses 4

1.3 Summary of Findings/Conclusions 4

1.3 Requirements 6

1.4 Recommended Measures 6

2.0 Background 8

2.1 Regulatory Setting 8

2.2 Emissions Estimation 9

2.3 Exposure Quantification 13

2.4 Carcinogenic Chemical Risk 17

2.5 Potential Project-Related DPM-Source Cancer Risks 19

2.6 Non-Carcinogenic Exposures 20

2.7 Cumulative Impacts 20

LIST OF APPENDICES

Appendix Page

SCAQMD Comment Letter ..... A
AERMOD Model Input/Output ..... B
Risk Calculations C

LIST OF EXHIBITS

Exhibit Page

1-1 Location Map 2
1-2 Preliminary Site Plan 3
2-1 Modeled Emission Sources 12

LIST OF TABLES

Table Page

1-1 Summary of Cancer Risks (Without Mitigation) 5
2-1 Weighted Average DPM Emission Factors 11
2-2 DPM Emissions From Project Trucks Residential Exposure 70 Year Average 14
2-3 DPM Emissions From Project Trucks Worker Exposure 40 Year Average 15
2-4 DPM Emissions From Project Trucks School Child Exposure 9 Year Average 16
2-5 AERMOD Model Parameters 17
2-6 OEHHA Recommended Exposure Parameters 19
2-7 Cumulative Cancer Risk 22

FIRST INLAND LOGISTICS II
MOBILE SOURCE HEALTH RISK ASSESSMENT
CITY OF MORENO VALLEY, CALIFORNIA

1.0 INTRODUCTION

This report presents the results of the mobile source health risk assessment (HRA) prepared by Urban Crossroads, Inc. for the proposed First Inland Logistics Center II development (referred to as "Project"), which is generally located on the northwest corner of Perris Boulevard and Nandina Avenue in the City of Moreno Valley as shown on Exhibit 1-1.

The purpose of this HRA is to evaluate Project-related impacts to sensitive receptors (residential, schools) and adjacent workers as a result of heavy-duty diesel trucks accessing the site.

The South Coast Air Quality Management District (SCAQMD) typically issues a comment letter on the Notice of Preparation of a CEQA Document. Per the SCAQMD's typical comment letter, since the proposed Project is expected to generate/attract diesel trucks, which emit diesel particulate matter (DPM), preparation of a HRA is necessary. This document serves to meet the SCAQMD's request for preparation of a HRA. The mobile source HRA has been prepared in accordance with the document Health Risk Assessment Guidance for Analyzing Cancer Risk from Mobile Source Diesel Idling Emissions for CEQA Air Quality Analysis (SCAQMD 2003). Cancer risk is expressed in terms of expected incidence per million population. The SCAQMD has established an incidence rate of 10 persons per million as the maximum acceptable cancer risk due to DPM exposure.

1.1 BACKGROUND AND PROJECT OVERVIEW

The proposed Project is subject to the Moreno Valley Industrial Area Plan (MVIAP), which designates the property as Industrial. In 2008, the City of Moreno Valley approved Tentative Parcel Map No. 35859 (PA07-0165) and two Building Plot Plans (PA07-1066 and PA07-0167) that covered the southern portion of the Project site and additional land area located to the immediate east. That approved project consisted of a 700,000 square foot warehouse building east of the currently proposed Project site and an 180,000 square foot warehouse building on the southern portion of the currently proposed Project site. Currently, the building to the east is constructed at 691,960 square feet. The building approved for the southern portion of the currently proposed Project site is not constructed and the site contains a truck trailer parking yard, approved by the City of Moreno Valley as an interim use in 2011 (PA11-0011). In September 2012, the City of Moreno Valley approved revised PA11-0011 to extend the interim truck trailer parking yard to the northern portion of the Project site.

EXHIBIT 1-1

LOCATION MAP

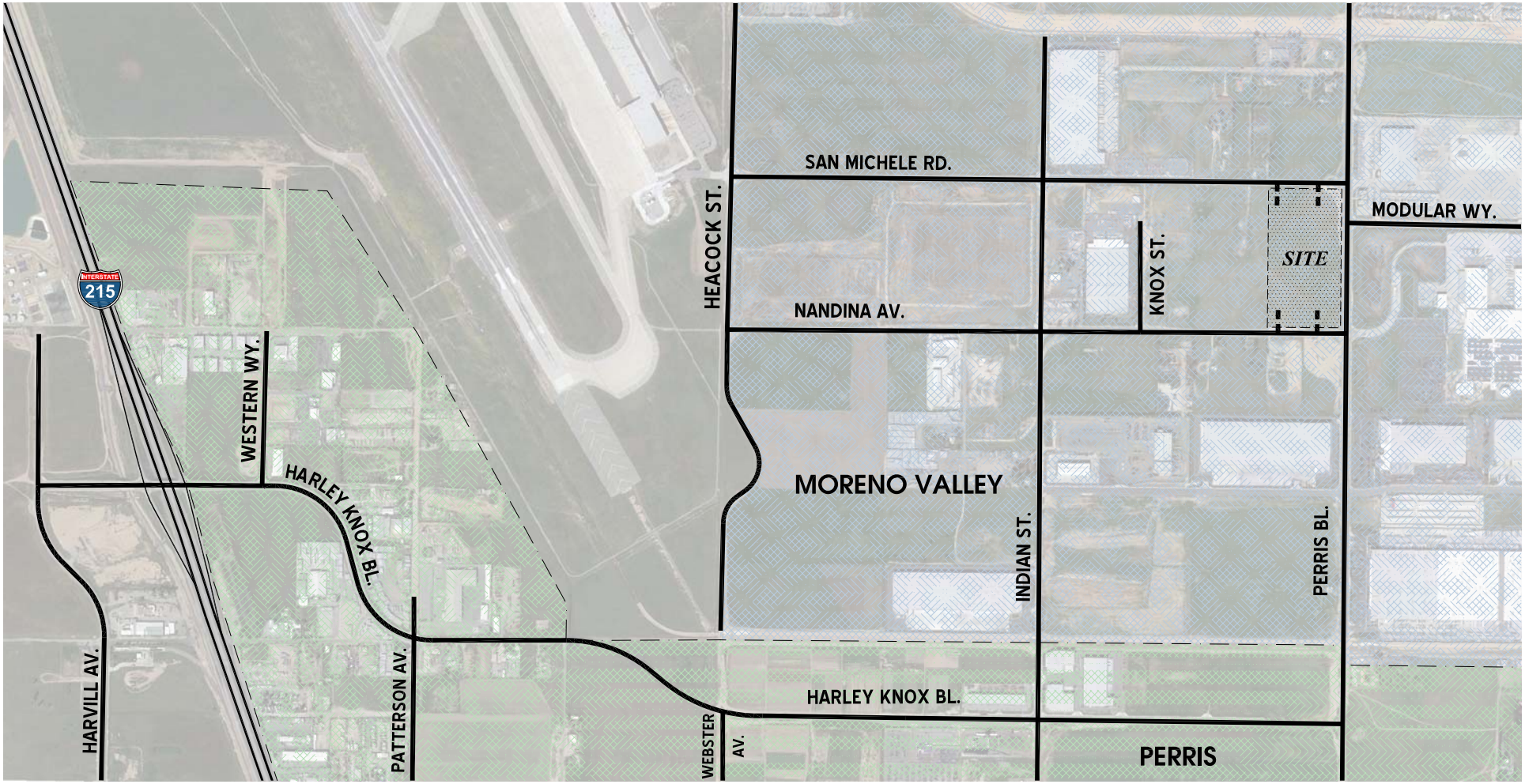

N

First Inland Logistics II
City of Moreno Valley, CA (JN - 08180:001.dwg)

URBAN CROSSROADS

EXHIBIT 1-2

PRELIMINARY SITE PLAN

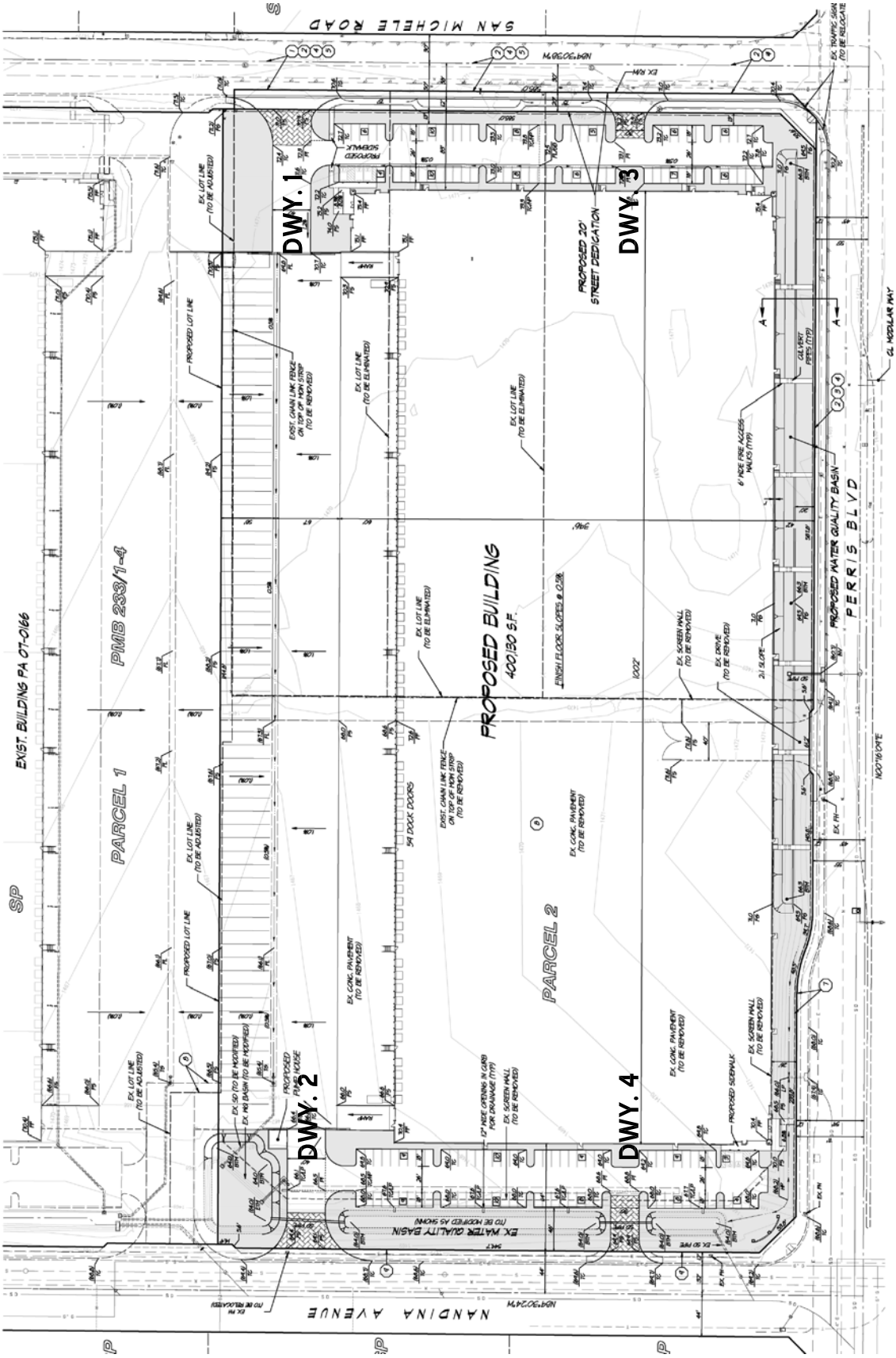

This HRA evaluates a newly-submitted application for development of the 17.3-acre Project site with a "high cube" industrial warehouse building containing 400,130 square feet. It is assumed that the Project will be constructed and at full occupancy by late 2013. The preliminary site plan for the Project is shown on Exhibit 1-2.

1.2 EXISTING LAND USES

The Project site is located in a portion of the City of Moreno Valley that is developing as a center for distribution warehousing and light industrial land uses. Currently, the Project site is surrounded by a mixture of warehouse buildings, undeveloped lands, and other land uses located on properties designated and zoned for industrial development by the City of Moreno Valley. Properties located north and south of Nandina Avenue and west of Perris Boulevard are developedor approved for development with distribution warehouse buildings. Lands located immediately south of Nandina Avenue across from the proposed Project site, in addition to lands located north of San Michele Road immediately across from the proposed Project site, are designated for industrial development pursuant to the City's General Plan and MVIAP, but are not yet entitled for development with specific projects.

Immediately abutting the proposed Project site on the west is property containing a warehouse building occupied by Harbor Freight Tools with associated parking areas and landscaping that was constructed pursuant to approved Plot Plan PA07-0166, beyond which is a warehouse distribution facility currently occupied by Modular Metal Fabrications, Inc. Lands located north of the site consist of undeveloped land, several existing non-conforming single-family residences, and an automobile junk yard with a large warehouse distribution facility currently occupied by O'Reilly Auto Parts. Land immediately east of the Project site includes undeveloped land and two existing warehouse distribution facilities currently occupied by El Dorado Stone and Walgreens. To the south of the proposed Project site are disturbed lands used for truck trailer parking and one non-conforming single-family residence, south of which is a warehouse distribution facility currently occupied by Harman Distribution Center.

There is one school located within one (1) mile of the proposed Project site: El Potrero Elementary School, located approximately 0.7 mile northeast of the site. In addition, the March Air Reserve Base is located approximately 0.9 mile to the west.

1.3 SUMMARY OF FINDINGS/CONCLUSIONS

The results of the health risk assessment of lifetime cancer risk from Project-generated DPM emissions are provided at Table 1-1 below.

The maximum impact to the nearest residential land use is located southwest of the Project site across Nandina Avenue. The maximum impact to the nearest residential land use is 4.64 in one million which is less than the threshold of 10 in one million. Non-cancer risks were estimated to be 0.003 which also would not exceed the applicable threshold of 1.0.

The maximum exposed worker receptor is located immediately adjacent to the Project site to the west. The impact to the maximum exposed worker receptor is 1.23 in one million which is less than the threshold of 10 in one million. Non-cancer risks were estimated to be 0.004 which also would not exceed the applicable threshold of 1.0.

The maximum exposed school child is located approximately 0.8 mile (~4,225 feet) to the northeast of the nearest project boundary (at the Mary McLeod Bethune Elementary School). It should be noted that the impacts to Mary McLeod Bethune Elementary School exceed the impacts that are expected to occur at the El Potrero Elementary School, located approximately 0.7 mile northeast of the site, as such, the maximum risk estimates are used to be representative of the maximum impact to any school-aged child in the Project vicinity. The impact to the maximum exposed school child receptor is 0.08 in one million which is less than the threshold of 10 in one million. Non-cancer risks were estimated to be 0.0001 which also would not exceed the applicable threshold of 1.0.

The results of the analysis also indicate that the project will not result in a significant cumulative health risk. Section 2.7 contains a detailed cumulative analysis for the Project.

TABLE 1-1

SUMMARY OF CANCER RISKS (WITHOUT MITIGATION)

Time Period	Location	Maximum Lifetime Cancer Risk (Risk per Million)	Significance Threshold (Risk per Million)	Exceeds Significance Threshold
70 Year Exposure (2013 to 2082)	Maximum Exposed Sensitive Receptor	4.64	10	**NO**
40 Year Exposure (2013 to 2052)	Maximum Exposed Worker Receptor	1.23	10	**NO**
9 Year Exposure (2013 to 2021)	Maximum Exposed School Child	0.08	10	**NO**

1.3 REQUIREMENTS

The Project would be required to comply with all mandatory regulatory requirements imposed by the State of California and the South Coast Air Quality Management District aimed at the reduction of air quality emissions. It should be noted that the analysis herein does not take any "credit" or "reduction" for the following measures. Those that are particularly applicable to the Project and that would assist in the reduction of diesel particulate emissions are:

- **CARB Air Toxic Control Measure to Limit Diesel-Fueled Commercial Motor Vehicle Idling** limits the idling of diesel vehicles to reduce emissions of toxics and criteria pollutants[1]. The driver of any vehicle subject to this section: (1) shall not idle the vehicle's primary diesel engine for greater than five minutes at any location; and (2) shall not idle a diesel-fueled auxiliary power system (APS) for more than five minutes to power a heater, air conditioner, or any ancillary equipment on the vehicle if it has a sleeper berth and the truck is located within 100 feet of a restricted area (homes and schools).

- **CARB Final Regulation Order, Requirements to Reduce Idling Emissions from New and In-Use Trucks**, beginning in 2008, would require that new 2008 and subsequent model-year heavy-duty diesel engines be equipped with an engine shutdown system that automatically shuts down the engine after 300 seconds of continuous idling operation once the vehicle is stopped, the transmission is set to "neutral" or "park", and the parking brake is engaged[2].

1.4 RECOMMENDED MEASURES

Although Project operations will **not** exceed the risk threshold of 10 in one million established by the SCAQMD, the following measures are recommended, in good faith, to further reduce DPM–source cancer risk impacts.

RM HRA 1:

The truck access gates and loading docks within the truck court on the Project site shall be posted with signs which state:

a) Truck drivers shall turn off engines when not in use;

[1] http://www.arb.ca.gov/msprog/truck-idling/truck-idling.htm
[2] http://www.arb.ca.gov/msprog/macs/mac0703/mac0703.pdf

b) Diesel delivery trucks servicing the Project shall not idle for more than three (3) minutes[3]; and

c) Telephone numbers of the building facilities manager and the CARB to report violations.

RM HRA 2:

- Site design shall allow for trucks to check-in within the facility area to prevent queuing of trucks outside the facility.[4]

[3] While restricted idling is required per MM HRA-1, the analysis presented here takes no quantified credit or reduction in emissions for restricted idling, and reflects an assumed 15-minute "worst case" idling condition.
[4] As above, no quantified credit or reduction in emissions is taken for site design requirements reflected in MM HRA-2

2.0 BACKGROUND

2.1 REGULATORY SETTING

CARB estimates that the average Californian is exposed to 1.3 mg/m^3 of DPM. This exposure results in an average cancer risk of 390 in one million for the average Californian exposed to DPM (OEHHAA 2000).

As noted above, this HRA is based on SCAQMD guidelines to produce conservative estimates of risk posed by exposure to DPM. The conservative nature of this analysis is due primarily to the following factors:

- The CARB-adopted diesel exhaust URF of 300 in one million per µg/m3 is based upon the upper 95 percentile of estimated risk for each of the epidemiological studies utilized to develop the URF. Therefore the risk factor is already representative of the conservative risk posed by DPM.

- The risk estimates assume sensitive receptors will be subject to DPM for 24 hours a day, 365 days a year. As a conservative measure, the SCAQMD does not recognize indoor adjustments for residents. However, the typical person spends the majority of their time indoors versus remaining outdoors for 24 hours a day, 365 days a year.[5]

- The exposure to DPM is assumed to be constant for the given period analyzed (i.e., 70 years). It should be noted however that emissions from DPM are expected to substantially decrease in the future with the implementation of standard regulatory requirements and technological advancement to reduce DPM.

- The emissions derived assume that every truck accessing the project site will idle for 15 minutes, this is an overestimation of actual idling times and thus conservative.[6]

[5] In May, 1991 the California Air Resources Board (CARB) Research Division in association with the University of California, Berkeley published research findings entitled: *Activity Patterns of California Residents*. The findings of that study indicate that on average, adults and adolescents in California spent almost 15 hours per day inside their homes, and six hours in other indoor locations, for a total of 21 hours (87% of the day). About 2 hours per day were spent in transit, and just over 1 hour per day was spent in outdoor locations.

[6] Although the Project is required to comply with CARB's idling limit of 5 minutes, staff at SCAQMD recommends that the on-site idling emissions should be estimated for 15 minutes of truck idling (personal communication, phone call, with James Koizumi, May 6, 2009), which would take into account on-site idling which occurs while the trucks are waiting to pull up to the truck bays, idling at the bays, idling at check-in and check-out, etc.

2.2 EMISSIONS ESTIMATION

Vehicle DPM emissions were estimated using emission factors for particulate matter less than 10µm in diameter (PM_{10}) generated with the 2011 version of the Emission FACtor model (EMFAC) developed by the ARB. EMFAC 2011 is a mathematical model that was developed to calculate emission rates from motor vehicles that operate on highways, freeways, and local roads in California and is commonly used by the ARB to project changes in future emissions from on-road mobile sources. The most recent version of this model, EMFAC 2011, incorporates regional motor vehicle data, information and estimates regarding the distribution of vehicle miles traveled (VMT) by speed, and number of starts per day.

The most important improvement in EMFAC 2011 is the integration of the new data and methods to estimate emissions from diesel trucks and buses. EMFAC 2011 uses the same diesel truck and bus vehicle populations, miles traveled and other emissions-related factors developed for the Truck and Bus Rule approved by the Air Resources Board in 2010. The model includes the emissions benefits of the truck and bus rule and the previously adopted rules for other on-road diesel equipment. Finally, the impacts of the recession on emissions that were quantified as part of the truck and bus rulemaking are included.

Several distinct emission processes are included in EMFAC 2011. Emission factors calculated using EMFAC 2011 are expressed in units of grams per vehicle miles traveled (g/VMT) or grams per idle-hour (g/idle-hr), depending on the emission process. The emission processes and corresponding emission factor units associated with diesel particulate exhaust for this Project are presented below.

For this Project, annual average PM_{10} emission factors were generated by running EMFAC 2011 in EMFAC Mode for vehicles in the SCAQMD district. The EMFAC Mode generates emission factors in terms of grams of pollutant emitted per vehicle activity and can calculate a matrix of emission factors at specific values of temperature, relative humidity, and vehicle speed. The model was run for speeds traveled in the vicinity of the Project. The vehicle travel speeds for each segment modeled are summarized below.

- Idling – on-site loading/unloading and truck gate
- 5 miles per hour – on-site vehicle movement including driving and maneuvering
- 25 miles per hour – off-site vehicle movement including driving and maneuvering.

The average PM_{10} emission factors for each type of vehicle were calculated based on the annual average emission factors from different model years for various exposure periods associated with assumptions for

evaluating exposure to different receptor populations (e.g., sensitive, offsite worker and resident, respectively):

1. 70-year exposure: 2017 through 2086 (Residential Exposure Scenario)
2. 40-year exposure: 2017 through 2056 (Worker Exposure Scenario)
3. 9-yr exposure: 2017 through 2025 (School Child Exposure Scenario)

Calculated emission factors for each of these scenarios are shown in Table 2-1. The emission factors for model years beyond 2035 were assumed to be the same as emission factors in 2035 due to the fact that EMFAC 2011 only contains emission factors for the model year from 1990 through 2035. This is a conservative measure as it assumes no fleet turnover or cleaner technology with lower emissions could be incorporated after 2035.

The vehicle DPM exhaust emissions were calculated for running exhaust emissions. The running exhaust emissions were calculated by applying the running exhaust PM_{10} emission factor (g/VMT) from EMFAC over the total distance traveled. The following equation was used to estimate off-site emissions for each of the different vehicle classes comprising the mobile sources:

$Emissions_{speedA}$ (g/s) = $EF_{RunExhaust}$ (g/VMT) * Distance (VMT/trip) * Number of Trips (trips/day) / seconds per day

Where:

$Emissions_{speedA}$ (g/s): Vehicle emissions at a given speed A;

$EF_{RunExhaust}$ (g/VMT): EMFAC running exhaust PM_{10} emission factor at speed A;

Distance (VMT/trip): Total distance traveled per trip.

Similar to off-site traffic, on-site vehicle running emissions were calculated by applying the running exhaust PM_{10} emission factor (g/VMT) from EMFAC and the total vehicle trip number over the length of the driving path using the same formula presented above for on-site emissions. In addition, on-site vehicle idling exhaust emissions were calculated by applying the idle exhaust PM_{10} emission factor (g/idle-hr) from EMFAC and the total truck trip over the total idle time (15 minutes). The following equation was used to estimate the on-site vehicle idling emissions for each of the different vehicle classes:

$Emissions_{idle}$ (g/s) = EF_{idle} (g/hr) * Number of Trips (trips/day) * Idling Time (min/trip) * 60 minutes per hour / seconds per day

Where:

$Emissions_{idle}$ (g/s): Vehicle emissions during idling;

EF_{idle}(g/s): EMFAC idle exhaust PM_{10} emission factor.

TABLE 2-1

WEIGHTED AVERAGE DPM EMISSION FACTORS

2013-2082 – 70 Year Residential Exposure Scenario	
Speed	Weighted Average
0 (idling)	0.19691 (g/idle-hr)
5	0.08810 (g/s)
25	0.05157 (g/s)
2013-2052 – 40 Year Worker Exposure Scenario	
Speed	Weighted Average
0 (idling)	0.20878 (g/idle-hr)
5	0.10425 (g/s)
25	0.05586 (g/s)
2013-2021 – 9 Year School Child Exposure Scenario	
Speed	Weighted Average
0 (idling)	0.30162 (g/idle-hr)
5	0.22992 (g/s)
25	0.08893 (g/s)

Each roadway was modeled as a line source (made up of multiple adjacent volume sources). Due to the large number of volume sources modeled for this analysis, the corresponding coordinates of each volume source have not been included in this report, but are included in Appendix "B". The DPM emission rate for each volume source was calculated by multiplying the emission factor (based on the average travel speed along the roadway) by the number of trips and the distance traveled along each roadway segment and dividing the result by the number of volume sources along that roadway, as illustrated on Tables 2-2 through 2-4. The modeled emission sources are illustrated on Exhibit 2-1. The modeled truck travel routes included in the HRA are based on the truck trip distributions (inbound and outbound) available from the Project's Traffic Impact Analysis (TIA).

On-site truck idling was estimated to occur as trucks enter and travel through the facility. Although the Project is required to comply with CARB's idling limit of 5 minutes[7], staff at SCAQMD recommends that the on-site idling emissions should be estimated for 15 minutes of truck idling (personal communication, phone call, with James Koizumi, May 6, 2009), which would take into account on-site idling which occurs while the trucks are waiting to pull up to the truck bays, idling at the bays, idling at check-in and check-out, etc. As such, this analysis estimated truck idling at 15 minutes, consistent with SCAQMD's recommendation.

[7] Requirements to Reduce Idling Emissions from New and In-Use Trucks: http://www.arb.ca.gov/regact/hdvidle/hdvidle.htm

EXHIBIT 2-1

MODELED EMISSION SOURCES

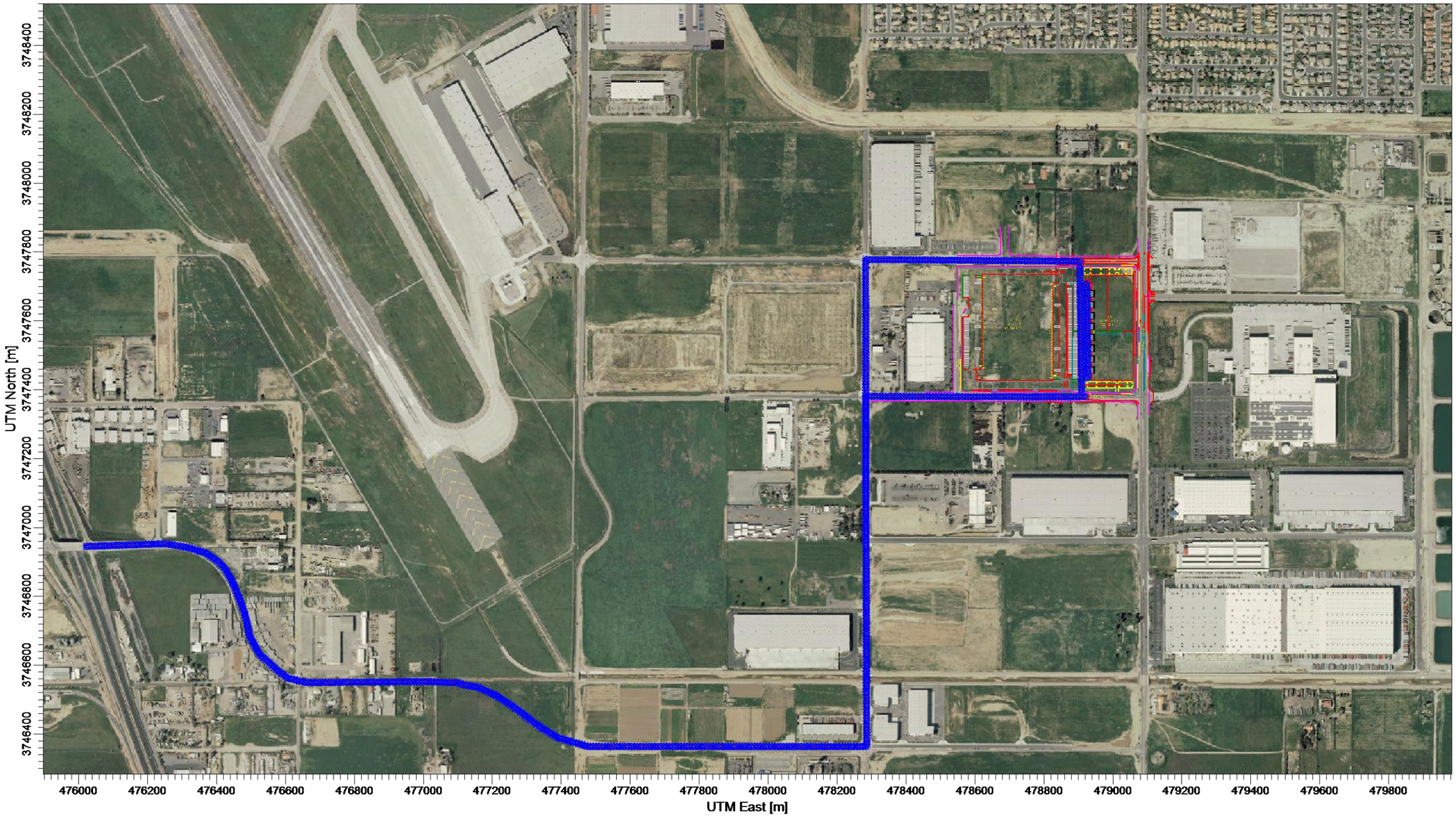

Trip characteristics available from the report, First Inland Logistics II Traffic Impact Analysis (Urban Crossroads, Inc., 2012) (Project TIA) were utilized in this analysis. Project operational (vehicular) impacts are dependent on both overall daily vehicle trip generation and the effect of the Project on peak hour traffic volumes and traffic operations. It should be noted that the Project's traffic study presents the total Project vehicle trips in terms of Passenger Car Equivalents (PCEs) in an effort to recognize and acknowledge the effects of heavy vehicles at the study area intersections. Notwithstanding, for purposes of the HRA, the PCE trips were not used. Rather, to more accurately estimate and model vehicular-source emissions, the actual number of vehicles, by vehicle classification (e.g., passenger cars (including light trucks), heavy trucks) were used in the analysis. The vehicle fleet mix, in terms of actual vehicles, as derived from the traffic study for the Project is comprised of approximately 46% passenger cars (265 passenger cars) and approximately 54% total trucks (311 trucks). The total traffic generation in vehicles is 576 per day.

2.3 EXPOSURE QUANTIFICATION

The analysis herein has been conducted in accordance with the guidelines in the Health Risk Assessment Guidance for Analyzing Cancer Risks from Mobile Source Diesel Idling Emissions for CEQA Air Quality Analysis. SCAQMD recommends using the Environmental Protection Agency's (U.S. EPA's) AERMOD model[8]. For purposes of this analysis, the model was used to calculate annual average particulate concentrations associated with site operations.

The model offers additional flexibility by allowing the user to assign an initial release height and vertical dispersion parameters for mobile sources representative of a roadway. For this HRA, the roadways were modeled as adjacent volume sources. According to the AERMOD user's guide, the initial horizontal standard deviation (σ_y) of individual volume sources should be estimated as the distance between adjacent volume sources divided by 2.15. In a similar manner, the AERMOD user guide specifies that the source initial vertical standard deviation (σ_z) for a surface-based source should be estimated as the height of the source divided by a factor of 2.15. The release height of 4 meters was assumed for the diesel trucks, consistent with the methodology used in the Diesel Particulate Matter Exposure Assessment Study for the Ports of Los Angeles and Long Beach prepared by CARB in April 2006, and the vertical (sigma z) dispersion parameter of 1.86 meters was utilized in the AERMOD model.

[8] The American Meteorological Society/Environmental Protection Agency Regulatory Model Improvement Committee (AERMIC) was formed to introduce state-of-the-art modeling concepts into the EPA's air quality models. Through AERMIC, a modeling system, AERMOD, was introduced that incorporated air dispersion based on planetary boundary layer turbulence structure and scaling concepts, including treatment of both surface and elevated sources, and both simple and complex terrain.

TABLE 2-2

DPM EMISSIONS FROM PROJECT TRUCKS

RESIDENTIAL EXPOSURE 70 YEAR AVERAGE

Truck Emission Rates (2017-2086)						
Source	One Way Trips Per Day	VMT [a] (miles/day)	Truck Emission Rate [b] (grams/mile)	Truck Emission Rate [b] (grams/idle-hour)	Daily Truck Emissions [c] (grams/day)	Modeled Emission Rates (g/second)
Building 1 Graham St. to Dwy 5 and Dwy 6 & HF to Dwy 5 Inbound	43	53.88	0.0469		2.52	2.922E-05
HF & Building 1 Cactus to Frederick to Brodiea to Dwy 5/6 Inbound	272	470.43	0.0469		22.04	2.551E-04
HF Cactus to Dwy 3/4 Inbound/Outbound	237	311.89	0.0469		14.61	1.691E-04
Building 2 Frederick St. to Dwy 1 Inbound/Outbound	13	15.79	0.0469		0.74	8.564E-06

[a] Vehicle miles traveled are for modeled truck route only.

[b] Emission rates determined using EMFAC 2011. Idle emission rates are expressed in grams per idle hour rather than grams per mile.

[c] This column includes the total truck travel and truck idle emissions. For idle emissions this column includes emissions based on the assumption that each truck idles for 15 minutes.

TABLE 2-3

DPM EMISSIONS FROM PROJECT TRUCKS

WORKER EXPOSURE 40 YEAR AVERAGE

Truck Emission Rates (2017-2056)						
Source	One Way Trips Per Day	VMT [a] (miles/day)	Truck Emission Rate [b] (grams/mile)	Truck Emission Rate [b] (grams/idle-hour)	Daily Truck Emissions [c] (grams/day)	Modeled Emission Rates (g/second)
Building 1 Graham St. to Dwy 5 and Dwy 6 & HF to Dwy 5 Inbound	43	53.88	0.0476		2.57	2.971E-05
HF & Building 1 Cactus to Frederick to Brodiea to Dwy 5/6 Inbound	272	470.43	0.0476		22.41	2.594E-04
HF Cactus to Dwy 3/4 Inbound/Outbound	237	311.89	0.0476		14.86	1.719E-04
Building 2 Frederick St. to Dwy 1 Inbound/Outbound	13	15.79	0.0476		0.75	8.705E-06

[a] Vehicle miles traveled are for modeled truck route only.

[b] Emission rates determined using EMFAC 2011. Idle emission rates are expressed in grams per idle hour rather than grams per mile.

[c] This column includes the total truck travel and truck idle emissions. For idle emissions this column includes emissions based on the assumption that each truck idles for 15 minutes.

TABLE 2-4

DPM EMISSIONS FROM PROJECT TRUCKS

SCHOOL CHILD EXPOSURE 9 YEAR AVERAGE

Truck Emission Rates (2017-2025)						
Source	One Way Trips Per Day	VMT [a] (miles/day)	Truck Emission Rate [b] (grams/mile)	Truck Emission Rate [b] (grams/idle-hour)	Daily Truck Emissions [c] (grams/day)	Modeled Emission Rates (g/second)
Building 1 Graham St. to Dwy 5 and Dwy 6 & HF to Dwy 5 Inbound	43	53.88	0.0538		2.90	3.354E-05
HF & Building 1 Cactus to Frederick to Brodiea to Dwy 5/6 Inbound	272	470.43	0.0538		25.30	2.928E-04
HF Cactus to Dwy 3/4 Inbound/Outbound	237	311.89	0.0538		16.77	1.941E-04
Building 2 Frederick St. to Dwy 1 Inbound/Outbound	13	15.79	0.0538		0.85	9.828E-06

[a] Vehicle miles traveled are for modeled truck route only.

[b] Emission rates determined using EMFAC 2011. Idle emission rates are expressed in grams per idle hour rather than grams per mile.

[c] This column includes the total truck travel and truck idle emissions. For idle emissions this column includes emissions based on the assumption that each truck idles for 15 minutes.

SCAQMD required model parameters are presented in Table 2-5. The model requires additional input parameters including emission data and local meteorology. Meteorological data from the SCAQMD's Perris monitoring station (SRA 24) located approximately 8.5 miles south of the project site was used to represent local weather conditions and prevailing winds.

TABLE 2-5

AERMOD MODEL PARAMETERS

Dispersion Coefficient (Urban/Rural)	Urban
Terrain (Flat/Elevated)	Elevated
Averaging Time	1 year
Receptor Height	1.5 meters (consistent with SCAQMD protocol)

Universal Transverse Mercator (UTM) coordinates for North American Datum (NAD) 83 were used to locate the project boundaries, each volume source location, and receptor locations in the project vicinity. The AERMOD dispersion model summary output files for the proposed facility are presented in Appendix "B".

2.4 CARCINOGENIC CHEMICAL RISK

The SCAQMD CEQA Air Quality Handbook (1993) states that emissions of toxic air contaminants (TACs) are considered significant if a HRA shows an increased risk of greater than ten in one million. Based on guidance from the SCAQMD in the document Health Risk Assessment Guidance for Analyzing Cancer Risks from Mobile Source Diesel Idling Emissions for CEQA Air Quality Analysis (2003), for purposes of this analysis, ten (10) in one million is used as the cancer risk threshold for the proposed Project.

Health risks associated with exposure to carcinogenic compounds are defined in terms of the probability of developing cancer as a result of exposure to a chemical at a given concentration. The cancer risk probability is determined by multiplying the chemical's annual concentration by its unit risk factor (URF). The URF is a measure of carcinogenic potential of a chemical when a dose is received through the inhalation pathway. It represents an upper-bound estimate of the probability of contracting cancer as a result of continuous exposure to an ambient concentration of one microgram per cubic meter ($\mu g/m^3$) over a 70 year lifetime. The URF utilized in this analysis was obtained from the California Environmental Protection Agency, Office of Environmental Health Hazard (OEHHA).

To effectively quantify dose, the procedure requires the incorporation of several discrete exposure variants. Once determined, contaminant dose is multiplied by the cancer potency factor (CPF) in units of inverse doze expressed in milligrams per kilogram per day $(mg/kg/day)^{-1}$ to derive the cancer risk estimate. Therefore, to assess exposures associated with the proposed Project, the following dose algorithm was utilized.

$$CDI = (C_{air} \times EF \times ED \times IR) / (BW \times AT)$$

Where:

CDI	=	chronic daily intake (mg/kg/day)
C_{air}	=	concentration of contaminant in air (mg/m^3)
EF	=	exposure frequency (days/year)
ED	=	exposure duration (years)
IR	=	inhalation rate (m^3/day)
BW	=	body weight (kg)
AT	=	averaging time (days)

The URFs utilized in the assessment and corresponding cancer potency factors were obtained principally from OEHHA guidance.

Discrete variants for body weight and inhalation were obtained from relevant distribution profiles presented in the OEHHA guidance document entitled Air Toxic Hot Spots Program Risk Assessment Guidelines, Part IV: Technical Support Document for Exposure Assessment and Stochastic Analysis (2000).Table 2-6 summarizes the OEHHA-Recommended Exposure Parameters for Residents, Offsite Worker, and School Children. Appendix "C" includes the detailed emissions and risk calculation outputs.

The risk estimates were thus calculated as follows:

$$CR_{DPM} = CDI \times CPF \text{ (includes URF)}$$

Where:

CR_{DPM}	=	cancer risk from DPM exposure
CDI	=	chronic daily intake (mg/kg/day)
CPF	=	cancer potency factor
URF	=	unit risk factor

TABLE 2-6

OEHHA RECOMMENDED EXPOSURE PARAMETERS

Exposure Parameter	Units	Residential	Worker	School Child [a]
Exposure Frequency	days/year	365	245	180
Exposure Duration	years	70	40	9
Inhalation Rate	m^3/day	21.14	10.43	40.67
Body Weight	kilograms	70	70	18
Averaging Time	days	25550	25550	25550
Exposure Time	hours/day	24	12	10

[a] To represent the unique characteristics of the school-based population, the assessment employed the U.S. Environmental Protection Agency's guidance to develop viable dose estimates based on reasonable maximum exposures (RME). RME's are defined as the "highest exposure that is reasonably expected to occur" for a given receptor population. As a result, lifetime risk values for the student population were adjusted to account for an exposure duration of 180 days per year for nine (9) years. The 9 year exposure duration is also consistent with OEHHA Recommendations and consistent with the exposure duration utilized in school-based risk assessments for various schools within the Los Angeles County Unified School District (LAUSD) that have been accepted by the SCAQMD.

2.5 POTENTIAL PROJECT-RELATED DPM-SOURCE CANCER RISKS[9]

Project-related DPM-source cancer risks under the three (3) operational scenarios considered herein are summarized as follows.

For the Residential Exposure Scenario, results indicate that particulate emissions generated from the Project will not have a significant health risk to residential land uses in the project area. At the maximally exposed individual receptor (MEIR), the maximum risk is estimated to be 4.64 in one million, which does not exceed the SCAQMD DPM-source cancer risk (risk) threshold of 10 in one million.

For the Worker Exposure Scenario, results indicate that particulate emissions generated from the Project will not have a significant health risk to workers in the project area. At the maximally exposed

[9] SCAQMD guidance does not require assessment of the potential health risk to on-site workers. Excerpts from the document OEHHA Air Toxics Hot Spots Program Risk Assessment Guidelines—The Air Toxics Hot Spots Program Guidance Manual for Preparation of Health Risk Assessments (OEHHA 2003), also indicate that it is not necessary to examine the health effects to on-site workers unless required by RCRA (Resource Conservation and Recovery Act) / CERCLA (Comprehensive Environmental Response, Compensation, and Liability Act) or the worker resides on-site.

individual worker (MEIW), the maximum risk is estimated to be 1.23 in one million, which does not exceed the SCAQMD DPM-source cancer risk (risk) threshold of 10 in one million.

For the School Child Exposure Scenario, results indicate that particulate emissions generated from the Project will not have a significant health risk to school children in the project area. At the maximally exposed individual school child (MEISC), the maximum risk is estimated to be 0.08 in one million, which does not exceed the SCAQMD DPM-source cancer risk (risk) threshold of 10 in one million.

2.6 NON-CARCINOGENIC EXPOSURES

An evaluation of the potential noncarcinogenic effects of chronic exposures was also conducted. Adverse health effects are evaluated by comparing a compound's annual concentration with its toxicity factor or Reference Exposure Level (REL). The REL for diesel particulates was obtained from OEHHA for this analysis. The chronic reference exposure level (REL) for DPM was established by OEHHA as 5 $\mu g/m^3$ (OEHHA Toxicity Criteria Database, http://www.oehha.org/risk/chemicaldb/index.asp).

The non-cancer hazard index was calculated (consistent with SCAQMD methodology) as follows:

The relationship for the non-cancer health effects of DPM is given by the following equation:

$$HI_{DPM} = C_{DPM}/REL_{DPM}$$

Where:

HI_{DPM} = Hazard Index; an expression of the potential for non-cancer health effects.

C_{DPM} = Annual average DPM concentration ($\mu g/m^3$).

REL_{DPM} = Reference exposure level (REL) for DPM; the DPM concentration at which no adverse health effects are anticipated.

For purposes of this analysis the hazard index for the respiratory endpoint totaled less than one for all receptors in the project vicinity, and thus is less than significant.

2.7 CUMULATIVE IMPACTS

The State CEQA Guidelines suggest, from an air quality perspective, that a project would normally be judged to produce a significant or potentially significant effect on the environment if the project were to

result in a cumulatively considerable net increase in any criteria pollutant for which the project region is non-attainment under an applicable federal or State ambient air quality standards.

The SCAQMD has conducted an in-depth analysis of the toxic air contaminants and their resulting health risks for all of Southern California. This study, the *Multiple Air Toxics Exposure Study in the South Coast Air Basin, MATES III,"* shows that the region around the Project site has an ambient cancer risk of 558 in one million (SCAQMD 2008, MATES III Carcinogenic Interactive Map).

MATES-III is the most comprehensive dataset documenting the ambient air toxic levels and health risks associated with the South Coast Air Basin emissions. Therefore, MATES-III study represents the baseline health risk for a cumulative analysis. MATES-III estimates the average excess cancer risk level from exposure to TACs is approximately 1,200 in one million basin-wide. These model estimates were based on monitoring data collected at ten fixed sites within the South Coast Air Basin. None of the fixed monitoring sites are within the local area of the Project site. However, MATES-III has extrapolated the excess cancer risk levels throughout the basin by modeling the specific grids. MATES-III modeling predicted an excess cancer risk of 566 in one million for the Project area. DPM is included in this cancer risk along with all other TAC sources. DPM accounts for 83.6% of the total risk shown in MATES-III. Cumulative Project generated TACs are limited to DPM.

The total risk derived by the MATES-III study was added to the Project source risks to determine the cumulative risks in the project area. The existing background is identified in the MATES-III Study is a risk of 566 in one million of contracting cancer in the project area from all sources of TACs within the South Coast Air Basin.

The cumulative with Project cancer risks are shown on Table 2-7. A summary of cumulative impacts for Residential, Worker, and School Child Exposure scenarios is as follows:

<u>Residential Exposure Scenario:</u>

The highest cumulative with Project cancer risk is 570.64 in one million. The Project's maximum incremental contribution to the cumulative health risk in the Project area is 4.64 in one million which is not above the 10 in one million threshold set by SCAQMD. Therefore, the Project would be considered to have a less than a cumulatively considerable contribution.

Worker Exposure Scenario:

The highest cumulative with Project cancer risk after is 567.23 in one million. The Project's maximum incremental contribution to the cumulative health risk in the Project area is 1.23 in one million which is not above the 10 in one million threshold set by SCAQMD. Therefore, the Project would be considered to have a less than a cumulatively considerable contribution.

School Child Exposure Scenario:

The highest cumulative with Project cancer risk after is 566.08 in one million. The Project's maximum incremental contribution to the cumulative health risk in the Project area is 0.08 in one million which is not above the 10 in one million threshold set by SCAQMD. Therefore, the Project would be considered to have a less than a cumulatively considerable contribution.

TABLE 2-7

CUMULATIVE CANCER RISK[10]

	Cancer Risk as Maximum Sensitive Receptor (risk in one million)		
	Background	Project Site	Total Cumulative Risk
Maximum Impact to All Receptors Without Project	566		566
Maximum Impact to Nearest Residential With Project	566	4.64	570.64
Maximum Impact to Nearest Worker With Project	566	1.23	567.23
Maximum Impact to Nearest School With Project	566	0.08	566.08
Source: **MATES III Carcinogenic Risk Interactive Map (**http://www2.aqmd.gov/webappl/matesiii/) (SCAQMD 2008).			

[10] Although cumulative impacts typically represent a General Plan Buildout Scenario, there is no such data available for what General Plan Buildout DPM emissions impacts would be. The background risk, however, would likely overstate, rather than understate future DPM impacts and is assumed to be inclusive of future growth. It should be noted that the cancer risk incidence in the seven (7) years between the Mates II and Mates III studies declined by approximately 15% even as population and business growth occurred throughout the region.

APPENDIX A

SCAQMD Comment Letter

South Coast
Air Quality Management District
21865 Copley Drive, Diamond Bar, CA 91765-4182
(909) 396-2000 • www.aqmd.gov

December 20, 2012

Julia Descoteaux Associate Planner
City of Moreno Valley
Community Development Department
14177 Frederick Street
P.O. Box 88005
Moreno Valley, CA 92552

Notice of Preparation of a CEQA Document for the
First Inland Logistics Center II (Plot Plan PA12-0023)

The South Coast Air Quality Management District (SCAQMD) appreciates the opportunity to comment on the above-mentioned document. The SCAQMD's comments are recommendations regarding the analysis of potential air quality impacts from the proposed project that should be included in the draft CEQA document. Please send the SCAQMD a copy of the Draft EIR upon its completion. Note that copies of the Draft EIR that are submitted to the State Clearinghouse are not forwarded to the SCAQMD. Please forward a copy of the Draft EIR directly to SCAQMD at the address in our letterhead. **In addition, please send with the draft EIR all appendices or technical documents related to the air quality and greenhouse gas analyses and electronic versions of all air quality modeling and health risk assessment files. These include original emission calculation spreadsheets and modeling files (not Adobe PDF files). Without all files and supporting air quality documentation, the SCAQMD will be unable to complete its review of the air quality analysis in a timely manner. Any delays in providing all supporting air quality documentation will require additional time for review beyond the end of the comment period.**

Air Quality Analysis
The SCAQMD adopted its California Environmental Quality Act (CEQA) Air Quality Handbook in 1993 to assist other public agencies with the preparation of air quality analyses. The SCAQMD recommends that the Lead Agency use this Handbook as guidance when preparing its air quality analysis. Copies of the Handbook are available from the SCAQMD's Subscription Services Department by calling (909) 396-3720. The lead agency may wish to consider using land use emissions estimating software such as the recently released CalEEMod. This model is available on the SCAQMD Website at: http://www.aqmd.gov/ceqa/models.html.

The Lead Agency should identify any potential adverse air quality impacts that could occur from all phases of the project and all air pollutant sources related to the project. Air quality impacts from both construction (including demolition, if any) and operations should be calculated. Construction-related air quality impacts typically include, but are not limited to, emissions from the use of heavy-duty equipment from grading, earth-loading/unloading, paving, architectural coatings, off-road mobile sources (e.g., heavy-duty construction equipment) and on-road mobile sources (e.g., construction worker vehicle trips, material transport trips). Operation-related air quality impacts may include, but are not limited to, emissions from stationary sources (e.g., boilers), area sources (e.g., solvents and coatings), and vehicular trips (e.g., on- and off-road tailpipe emissions and entrained dust). Air quality impacts from indirect sources, that is, sources that generate or attract vehicular trips should be included in the analysis.

The SCAQMD has developed a methodology for calculating PM2.5 emissions from construction and operational activities and processes. In connection with developing PM2.5 calculation methodologies, the SCAQMD has also developed both regional and localized significance thresholds. The SCAQMD requests that the lead agency quantify PM2.5 emissions and compare the results to the recommended PM2.5 significance thresholds. Guidance for calculating PM2.5 emissions and PM2.5 significance thresholds can be found at the following internet address: http://www.aqmd.gov/ceqa/handbook/PM2_5/PM2_5.html.

In addition to analyzing regional air quality impacts the SCAQMD recommends calculating localized air quality impacts and comparing the results to localized significance thresholds (LSTs). LST's can be used in addition to the recommended regional significance thresholds as a second indication of air quality impacts when preparing a CEQA document. Therefore, when preparing the air quality analysis for the proposed project, it is recommended that the lead agency perform a localized significance analysis by either using the LSTs developed by the SCAQMD or performing dispersion modeling as necessary. Guidance for performing a localized air quality analysis can be found at http://www.aqmd.gov/ceqa/handbook/LST/LST.html.

In the event that the proposed project generates or attracts vehicular trips, especially heavy-duty diesel-fueled vehicles, it is recommended that the lead agency perform a mobile source health risk assessment. Guidance for performing a mobile source health risk assessment ("Health Risk Assessment Guidance for Analyzing Cancer Risk from Mobile Source Diesel Idling Emissions for CEQA Air Quality Analysis") can be found on the SCAQMD's CEQA web pages at the following internet address: http://www.aqmd.gov/ceqa/handbook/mobile_toxic/mobile_toxic.html. An analysis of all toxic air contaminant impacts due to the decommissioning or use of equipment potentially generating such air pollutants should also be included.

Mitigation Measures

In the event that the project generates significant adverse air quality impacts, CEQA requires that all feasible mitigation measures that go beyond what is required by law be utilized during project construction and operation to minimize or eliminate significant adverse air quality impacts. To assist the Lead Agency with identifying possible mitigation measures for the project, please refer to Chapter 11 of the SCAQMD CEQA Air Quality Handbook for sample air quality mitigation measures. Additional mitigation measures can be found on the SCAQMD's CEQA web pages at the following internet address: www.aqmd.gov/ceqa/handbook/mitigation/MM_intro.html Additionally, SCAQMD's Rule 403 – Fugitive Dust, and the Implementation Handbook contain numerous measures for controlling construction-related emissions that should be considered for use as CEQA mitigation if not otherwise required. Other measures to reduce air quality impacts from land use projects can be found in the SCAQMD's Guidance Document for Addressing Air Quality Issues in General Plans and Local Planning. This document can be found at the following internet address: http://www.aqmd.gov/prdas/aqguide/aqguide.html. In addition, guidance on siting incompatible land uses can be found in the California Air Resources Board's Air Quality and Land Use Handbook: A Community Perspective, which can be found at the following internet address: http://www.arb.ca.gov/ch/handbook.pdf. CARB's Land Use Handbook is a general reference guide for evaluating and reducing air pollution impacts associated with new projects that go through the land use decision-making process. Pursuant to state CEQA Guidelines §15126.4 (a)(1)(D), any impacts resulting from mitigation measures must also be discussed.

Data Sources

SCAQMD rules and relevant air quality reports and data are available by calling the SCAQMD's Public Information Center at (909) 396-2039. Much of the information available through the Public Information Center is also available via the SCAQMD's World Wide Web Homepage (http://www.aqmd.gov).

The SCAQMD staff is available to work with the Lead Agency to ensure that project-related emissions are accurately identified, categorized, and evaluated. If you have any questions regarding this letter, please call Ian MacMillan, Program Supervisor, CEQA Section, at (909) 396-3244.

Sincerely,

Ian MacMillan
Program Supervisor, CEQA Inter-Governmental Review
Planning, Rule Development & Area Sources

IM
RVC121206-01
Control Number

APPENDIX B

AERMOD Model Input/Output

AVERAGE EMISSION FACTOR
SCAQMD 2013-2082

Speed	LHD2	MHD	HHD
0	0.80231	0.11739	0.12125
5	0.05871	0.06895	0.10117
25	0.02537	0.03604	0.06258

Speed	Weighted Average Emissions
0	**0.19691**
5	**0.08810**
25	**0.05157**

Year	Speed	LHD2	MHD	HHD
2013	0 mph	0.85	0.690135	0.533816
	5 mph	0.114	0.725316	0.723981
	25 mph	0.049	0.194725	0.242748
2014	0 mph	0.843	0.528818	0.333140
	5 mph	0.11	0.527572	0.436384
	25 mph	0.048	0.148608	0.142558
2015	0 mph	0.837	0.337314	0.268041
	5 mph	0.106	0.335170	0.287488
	25 mph	0.046	0.103521	0.101543
2016	0 mph	0.833	0.276904	0.147376
	5 mph	0.101	0.244099	0.157394
	25 mph	0.044	0.085919	0.074361
2017	0 mph	0.828	0.23492	0.125406
	5 mph	0.097	0.18934	0.125061
	25 mph	0.042	0.07236	0.066124
2018	0 mph	0.822	0.20515	0.122677
	5 mph	0.092	0.15064	0.118614
	25 mph	0.04	0.06194	0.065433
2019	0 mph	0.818	0.17766	0.12039
	5 mph	0.087	0.11586	0.11244
	25 mph	0.038	0.05271	0.064473
2020	0 mph	0.814	0.13307	0.116801
	5 mph	0.083	0.08332	0.092359
	25 mph	0.036	0.04748	0.058961
2021	0 mph	0.811	0.09759	0.113729
	5 mph	0.079	0.0417	0.08957
	25 mph	0.034	0.0291	0.061418
2022	0 mph	0.807	0.09557	0.111613
	5 mph	0.076	0.04093	0.088356
	25 mph	0.033	0.02866	0.060784
2023	0 mph	0.805	0.0928	0.110181
	5 mph	0.072	0.03935	0.087228
	25 mph	0.031	0.02776	0.060321
2024	0 mph	0.804	0.09244	0.109848
	5 mph	0.069	0.03951	0.087367
	25 mph	0.03	0.02794	0.060585
2025	0 mph	0.804	0.0921	0.10958
	5 mph	0.065	0.03959	0.087495
	25 mph	0.028	0.02806	0.060843
2026	0 mph	0.804	0.0918	0.109344
	10 mph	0.063	0.03963	0.082151
	25 mph	0.027	0.02815	0.057156
2027	0 mph	0.804	0.09155	0.10914
	5 mph	0.061	0.03964	0.082077
	25 mph	0.026	0.02821	0.057256

2028	0 mph	0.806	0.09134	0.108952
	5 mph	0.058	0.03965	0.081002
	25 mph	0.025	0.02825	0.056638
2029	0 mph	0.805	0.09115	0.108791
	10 mph	0.057	0.03963	0.080888
	25 mph	0.025	0.02827	0.056703
2030	0 mph	0.805	0.09098	0.108629
	10 mph	0.056	0.03961	0.080797
	25 mph	0.024	0.02829	0.056787
2031	0 mph	0.803	0.09081	0.108448
	10 mph	0.055	0.03961	0.080712
	25 mph	0.024	0.02832	0.056887
2032	0 mph	0.802	0.09071	0.108343
	10 mph	0.055	0.03959	0.080644
	25 mph	0.024	0.02833	0.056984
2033	0 mph	0.801	0.09063	0.108244
	10 mph	0.054	0.03957	0.080548
	25 mph	0.023	0.02834	0.057073
2034	0 mph	0.8	0.09055	0.108151
	10 mph	0.052	0.03955	0.080453
	25 mph	0.023	0.02833	0.057159
2035	0 mph	0.797	0.09049	0.108062
	10 mph	0.051	0.03953	0.08039
	25 mph	0.022	0.02833	0.05725
2036	0 mph	0.797	0.09049	0.108062
	10 mph	0.051	0.03953	0.08039
	25 mph	0.022	0.02833	0.05725
2037	0 mph	0.797	0.09049	0.108062
	10 mph	0.051	0.03953	0.08039
	25 mph	0.022	0.02833	0.05725
2038	0 mph	0.797	0.09049	0.108062
	10 mph	0.051	0.03953	0.08039
	25 mph	0.022	0.02833	0.05725
2039	0 mph	0.797	0.09049	0.108062
	10 mph	0.051	0.03953	0.08039
	25 mph	0.022	0.02833	0.05725
2040	0 mph	0.797	0.09049	0.108062
	10 mph	0.051	0.03953	0.08039
	25 mph	0.022	0.02833	0.05725
2041	0 mph	0.797	0.09049	0.108062
	10 mph	0.051	0.03953	0.08039
	25 mph	0.022	0.02833	0.05725
2042	0 mph	0.797	0.09049	0.108062
	10 mph	0.051	0.03953	0.08039
	25 mph	0.022	0.02833	0.05725
2043	0 mph	0.797	0.09049	0.108062
	10 mph	0.051	0.03953	0.08039
	25 mph	0.022	0.02833	0.05725
2044	0 mph	0.797	0.09049	0.108062
	10 mph	0.051	0.03953	0.08039
	25 mph	0.022	0.02833	0.05725
2045	0 mph	0.797	0.09049	0.108062
	10 mph	0.051	0.03953	0.08039
	25 mph	0.022	0.02833	0.05725
2046	0 mph	0.797	0.09049	0.108062
	10 mph	0.051	0.03953	0.08039
	25 mph	0.022	0.02833	0.05725
2047	0 mph	0.797	0.09049	0.108062
	10 mph	0.051	0.03953	0.08039
	25 mph	0.022	0.02833	0.05725
2048	0 mph	0.797	0.09049	0.108062
	10 mph	0.051	0.03953	0.08039
	25 mph	0.022	0.02833	0.05725
2049	0 mph	0.797	0.09049	0.108062
	10 mph	0.051	0.03953	0.08039
	25 mph	0.022	0.02833	0.05725
2050	0 mph	0.797	0.09049	0.108062
	10 mph	0.051	0.03953	0.08039
	25 mph	0.022	0.02833	0.05725
2051	0 mph	0.797	0.09049	0.108062
	10 mph	0.051	0.03953	0.08039
	25 mph	0.022	0.02833	0.05725
2052	0 mph	0.797	0.09049	0.108062
	10 mph	0.051	0.03953	0.08039
	25 mph	0.022	0.02833	0.05725

2053	0 mph	0.797	0.09049	0.108062
	10 mph	0.051	0.03953	0.08039
	25 mph	0.022	0.02833	0.05725
2054	0 mph	0.797	0.09049	0.108062
	10 mph	0.051	0.03953	0.08039
	25 mph	0.022	0.02833	0.05725
2055	0 mph	0.797	0.09049	0.108062
	10 mph	0.051	0.03953	0.08039
	25 mph	0.022	0.02833	0.05725
2056	0 mph	0.797	0.09049	0.108062
	10 mph	0.051	0.03953	0.08039
	25 mph	0.022	0.02833	0.05725
2057	0 mph	0.797	0.09049	0.108062
	10 mph	0.051	0.03953	0.08039
	25 mph	0.022	0.02833	0.05725
2058	0 mph	0.797	0.09049	0.108062
	10 mph	0.051	0.03953	0.08039
	25 mph	0.022	0.02833	0.05725
2059	0 mph	0.797	0.09049	0.108062
	10 mph	0.051	0.03953	0.08039
	25 mph	0.022	0.02833	0.05725
2060	0 mph	0.797	0.09049	0.108062
	10 mph	0.051	0.03953	0.08039
	25 mph	0.022	0.02833	0.05725
2061	0 mph	0.797	0.09049	0.108062
	10 mph	0.051	0.03953	0.08039
	25 mph	0.022	0.02833	0.05725
2062	0 mph	0.797	0.09049	0.108062
	10 mph	0.051	0.03953	0.08039
	25 mph	0.022	0.02833	0.05725
2063	0 mph	0.797	0.09049	0.108062
	10 mph	0.051	0.03953	0.08039
	25 mph	0.022	0.02833	0.05725
2064	0 mph	0.797	0.09049	0.108062
	10 mph	0.051	0.03953	0.08039
	25 mph	0.022	0.02833	0.05725
2065	0 mph	0.797	0.09049	0.108062
	10 mph	0.051	0.03953	0.08039
	25 mph	0.022	0.02833	0.05725
2066	0 mph	0.797	0.09049	0.108062
	10 mph	0.051	0.03953	0.08039
	25 mph	0.022	0.02833	0.05725
2067	0 mph	0.797	0.09049	0.108062
	10 mph	0.051	0.03953	0.08039
	25 mph	0.022	0.02833	0.05725
2068	0 mph	0.797	0.09049	0.108062
	10 mph	0.051	0.03953	0.08039
	25 mph	0.022	0.02833	0.05725
2069	0 mph	0.797	0.09049	0.108062
	10 mph	0.051	0.03953	0.08039
	25 mph	0.022	0.02833	0.05725
2070	0 mph	0.797	0.09049	0.108062
	10 mph	0.051	0.03953	0.08039
	25 mph	0.022	0.02833	0.05725
2071	0 mph	0.797	0.09049	0.108062
	10 mph	0.051	0.03953	0.08039
	25 mph	0.022	0.02833	0.05725
2072	0 mph	0.797	0.09049	0.108062
	10 mph	0.051	0.03953	0.08039
	25 mph	0.022	0.02833	0.05725
2073	0 mph	0.797	0.09049	0.108062
	10 mph	0.051	0.03953	0.08039
	25 mph	0.022	0.02833	0.05725
2074	0 mph	0.797	0.09049	0.108062
	10 mph	0.051	0.03953	0.08039
	25 mph	0.022	0.02833	0.05725
2075	0 mph	0.797	0.09049	0.108062
	10 mph	0.051	0.03953	0.08039
	25 mph	0.022	0.02833	0.05725
2076	0 mph	0.797	0.09049	0.108062
	10 mph	0.051	0.03953	0.08039
	25 mph	0.022	0.02833	0.05725
2077	0 mph	0.797	0.09049	0.108062
	10 mph	0.051	0.03953	0.08039
	25 mph	0.022	0.02833	0.05725
2078	0 mph	0.797	0.09049	0.108062
	10 mph	0.051	0.03953	0.08039
	25 mph	0.022	0.02833	0.05725
2079	0 mph	0.797	0.09049	0.108062
	10 mph	0.051	0.03953	0.08039
	25 mph	0.022	0.02833	0.05725
2080	0 mph	0.797	0.09049	0.108062
	10 mph	0.051	0.03953	0.08039
	25 mph	0.022	0.02833	0.05725
2081	0 mph	0.797	0.09049	0.108062
	10 mph	0.051	0.03953	0.08039
	25 mph	0.022	0.02833	0.05725
2082	0 mph	0.797	0.09049	0.108062
	10 mph	0.051	0.03953	0.08039
	25 mph	0.022	0.02833	0.05725

AVERAGE EMISSION FACTOR
SCAQMD 2013-2052

Speed	LHD2	MHD	HHD
0	0.8063	0.13757	0.13114
5	0.0645	0.09101	0.11675
25	0.02790	0.04183	0.06658

Speed	Weighted Average Emissions
0	**0.20878**
5	**0.10425**
25	**0.05586**

Year	Speed	LHD2	MHD	HHD
2013	0 mph	0.85	0.690135	0.533816
	10 mph	0.114	0.725316	0.723981
	25 mph	0.049	0.194725	0.242748
2014	0 mph	0.843	0.528818	0.333140
	10 mph	0.11	0.527572	0.436384
	25 mph	0.048	0.148608	0.142558
2015	0 mph	0.837	0.337314	0.268041
	10 mph	0.106	0.335170	0.287488
	25 mph	0.046	0.103521	0.101543
2016	0 mph	0.833	0.276904	0.147376
	10 mph	0.101	0.244099	0.157394
	25 mph	0.044	0.085919	0.074361
2017	0 mph	0.828	0.23492	0.125406
	10 mph	0.097	0.18934	0.125061
	25 mph	0.042	0.07236	0.066124
2018	0 mph	0.822	0.20515	0.122677
	10 mph	0.092	0.15064	0.118614
	25 mph	0.04	0.06194	0.065433
2019	0 mph	0.818	0.17766	0.12039
	10 mph	0.087	0.11586	0.11244
	25 mph	0.038	0.05271	0.064473
2020	0 mph	0.814	0.13307	0.116801
	10 mph	0.083	0.08332	0.092359
	25 mph	0.036	0.04748	0.058961
2021	0 mph	0.811	0.09759	0.113729
	10 mph	0.079	0.0417	0.08957
	25 mph	0.034	0.0291	0.061418
2022	0 mph	0.807	0.09557	0.111613
	10 mph	0.076	0.04093	0.088356
	25 mph	0.033	0.02866	0.060784
2023	0 mph	0.805	0.0928	0.110181
	10 mph	0.072	0.03935	0.087228
	25 mph	0.031	0.02776	0.060321
2024	0 mph	0.804	0.09244	0.109848
	10 mph	0.069	0.03951	0.087367
	25 mph	0.03	0.02794	0.060585
2025	0 mph	0.804	0.0921	0.10958
	10 mph	0.065	0.03959	0.087495
	25 mph	0.028	0.02806	0.060843
2026	0 mph	0.804	0.0918	0.109344
	10 mph	0.063	0.03963	0.082151
	25 mph	0.027	0.02815	0.057156
2027	0 mph	0.804	0.09155	0.10914
	10 mph	0.061	0.03964	0.082077
	25 mph	0.026	0.02821	0.057256
2028	0 mph	0.806	0.09134	0.108952
	10 mph	0.058	0.03965	0.081002
	25 mph	0.025	0.02825	0.056638
2029	0 mph	0.805	0.09115	0.108791
	10 mph	0.057	0.03963	0.080888
	25 mph	0.025	0.02827	0.056703
2030	0 mph	0.805	0.09098	0.108629
	10 mph	0.056	0.03961	0.080797
	25 mph	0.024	0.02829	0.056787
2031	0 mph	0.803	0.09081	0.108448
	10 mph	0.055	0.03961	0.080712
	25 mph	0.024	0.02832	0.056887
2032	0 mph	0.802	0.09071	0.108343
	10 mph	0.055	0.03959	0.080644
	25 mph	0.024	0.02833	0.056984
2033	0 mph	0.801	0.09063	0.108244
	10 mph	0.054	0.03957	0.080548
	25 mph	0.023	0.02834	0.057073

2034	0 mph	0.8	0.09055	0.108151
	10 mph	0.052	0.03955	0.080453
	25 mph	0.023	0.02833	0.057159
2035	0 mph	0.797	0.09049	0.108062
	10 mph	0.051	0.03953	0.08039
	25 mph	0.022	0.02833	0.05725
2036	0 mph	0.797	0.09049	0.108062
	10 mph	0.051	0.03953	0.08039
	25 mph	0.022	0.02833	0.05725
2037	0 mph	0.797	0.09049	0.108062
	10 mph	0.051	0.03953	0.08039
	25 mph	0.022	0.02833	0.05725
2038	0 mph	0.797	0.09049	0.108062
	10 mph	0.051	0.03953	0.08039
	25 mph	0.022	0.02833	0.05725
2039	0 mph	0.797	0.09049	0.108062
	10 mph	0.051	0.03953	0.08039
	25 mph	0.022	0.02833	0.05725
2040	0 mph	0.797	0.09049	0.108062
	10 mph	0.051	0.03953	0.08039
	25 mph	0.022	0.02833	0.05725
2041	0 mph	0.797	0.09049	0.108062
	10 mph	0.051	0.03953	0.08039
	25 mph	0.022	0.02833	0.05725
2042	0 mph	0.797	0.09049	0.108062
	10 mph	0.051	0.03953	0.08039
	25 mph	0.022	0.02833	0.05725
2043	0 mph	0.797	0.09049	0.108062
	10 mph	0.051	0.03953	0.08039
	25 mph	0.022	0.02833	0.05725
2044	0 mph	0.797	0.09049	0.108062
	10 mph	0.051	0.03953	0.08039
	25 mph	0.022	0.02833	0.05725
2045	0 mph	0.797	0.09049	0.108062
	10 mph	0.051	0.03953	0.08039
	25 mph	0.022	0.02833	0.05725
2046	0 mph	0.797	0.09049	0.108062
	10 mph	0.051	0.03953	0.08039
	25 mph	0.022	0.02833	0.05725

2047	0 mph	0.797	0.09049	0.108062
	10 mph	0.051	0.03953	0.08039
	25 mph	0.022	0.02833	0.05725
2048	0 mph	0.797	0.09049	0.108062
	10 mph	0.051	0.03953	0.08039
	25 mph	0.022	0.02833	0.05725
2049	0 mph	0.797	0.09049	0.108062
	10 mph	0.051	0.03953	0.08039
	25 mph	0.022	0.02833	0.05725
2050	0 mph	0.797	0.09049	0.108062
	10 mph	0.051	0.03953	0.08039
	25 mph	0.022	0.02833	0.05725
2051	0 mph	0.797	0.09049	0.108062
	10 mph	0.051	0.03953	0.08039
	25 mph	0.022	0.02833	0.05725
2052	0 mph	0.797	0.09049	0.108062
	10 mph	0.051	0.03953	0.08039
	25 mph	0.022	0.02833	0.05725

AVERAGE EMISSION FACTOR
SCAQMD 2013-2021

Speed	LHD2	MHD	HHD
0	0.82844	0.29795	0.20904
5	0.09656	0.26811	0.23814
25	0.04189	0.08849	0.09751

Speed	Weighted Average Emissions
0	**0.30162**
5	**0.22992**
25	**0.08893**

Year	Speed	LHD2	MHD	HHD
2013	0 mph	0.85	0.690135	0.533816
	10 mph	0.114	0.725316	0.723981
	25 mph	0.049	0.194725	0.242748
2014	0 mph	0.843	0.528818	0.333140
	10 mph	0.11	0.527572	0.436384
	25 mph	0.048	0.148608	0.142558
2015	0 mph	0.837	0.337314	0.268041
	10 mph	0.106	0.335170	0.287488
	25 mph	0.046	0.103521	0.101543
2016	0 mph	0.833	0.276904	0.147376
	10 mph	0.101	0.244099	0.157394
	25 mph	0.044	0.085919	0.074361
2017	0 mph	0.828	0.23492	0.125406
	10 mph	0.097	0.18934	0.125061
	25 mph	0.042	0.07236	0.066124
2018	0 mph	0.822	0.20515	0.122677
	10 mph	0.092	0.15064	0.118614
	25 mph	0.04	0.06194	0.065433
2019	0 mph	0.818	0.17766	0.12039
	10 mph	0.087	0.11586	0.11244
	25 mph	0.038	0.05271	0.064473
2020	0 mph	0.814	0.13307	0.116801
	10 mph	0.083	0.08332	0.092359
	25 mph	0.036	0.04748	0.058961
2021	0 mph	0.811	0.09759	0.113729
	10 mph	0.079	0.0417	0.08957
	25 mph	0.034	0.0291	0.061418

```
**
****************************************
**
** AERMOD Input Produced by:
** AERMOD View Ver. 8.0.0
** Lakes Environmental Software Inc.
** Date: 11/13/2012
** File: C:\Lakes\AERMOD View\FILII\RES\RES.ADI
**
****************************************
**
**
****************************************
** AERMOD Control Pathway
****************************************
**
**
CO STARTING
   TITLEONE C:\Lakes\AERMOD View\FILII\RES\RES.isc
   MODELOPT CONC  FASTALL
   AVERTIME ANNUAL
   URBANOPT 2100516
   POLLUTID DPM
   FLAGPOLE 1.50
   RUNORNOT RUN
   ERRORFIL RES.err
CO FINISHED
**
****************************************
** AERMOD Source Pathway
****************************************
**
**
SO STARTING
** Source Location **
** Source ID - Type - X Coord. - Y Coord. **
** -----------------------------------------------------------------------
** Line Source Represented by Adjacent Volume Sources
** LINE VOLUME Source ID = SLINE1
** DESCRSRC Inbound/Outbound Dwy 1 (25pct)
** PREFIX
** Length of Side = 8.50
** Configuration = Adjacent
** Emission Rate = 0.0001323
** Vertical Dimension = 4.00
** SZINIT = 1.86
** Nodes = 32
** 478909.61, 3747772.80, 448.00, 4.00, 3.95
** 478282.81, 3747778.30, 449.00, 4.00, 3.95
** 478286.10, 3746364.27, 447.00, 4.00, 3.95
** 477479.18, 3746363.91, 450.00, 0.00, 3.95
** 477392.17, 3746389.11, 450.00, 0.00, 3.95
** 477342.73, 3746419.32, 450.00, 0.00, 3.95
** 477316.64, 3746437.17, 450.00, 0.00, 3.95
** 477280.94, 3746466.01, 450.00, 0.00, 3.95
** 477245.23, 3746490.73, 450.00, 0.00, 3.95
** 477210.90, 3746512.70, 451.00, 0.00, 3.95
** 477158.72, 3746536.04, 451.00, 0.00, 3.95
** 477114.78, 3746544.28, 451.00, 0.00, 3.95
** 477101.05, 3746549.77, 451.00, 0.00, 3.95
** 477070.84, 3746549.77, 452.00, 0.00, 3.95
** 477025.52, 3746552.52, 452.00, 0.00, 3.95
** 476662.99, 3746549.77, 456.00, 0.00, 3.95
** 476607.58, 3746563.01, 456.00, 0.00, 3.95
** 476574.62, 3746587.73, 456.00, 0.00, 3.95
** 476549.90, 3746611.07, 456.00, 0.00, 3.95
** 476525.18, 3746631.67, 456.00, 0.00, 3.95
** 476496.34, 3746685.23, 457.00, 0.00, 3.95
** 476489.47, 3746719.56, 457.00, 0.00, 3.95
** 476482.61, 3746748.40, 457.00, 0.00, 3.95
** 476468.88, 3746786.85, 457.00, 0.00, 3.95
```

```
** 476457.89, 3746815.69, 457.00, 0.00, 3.95
** 476441.41, 3746852.77, 457.00, 0.00, 3.95
** 476423.56, 3746882.98, 457.00, 0.00, 3.95
** 476402.96, 3746903.58, 457.00, 0.00, 3.95
** 476367.25, 3746926.92, 457.00, 0.00, 3.95
** 476317.82, 3746942.03, 457.00, 0.00, 3.95
** 476253.27, 3746953.01, 457.00, 0.00, 3.95
** 476019.82, 3746944.77, 461.00, 0.00, 3.95
** ---------------------------------------------------------------------
   LOCATION L0005145     VOLUME   478905.362 3747772.835 448.00
   LOCATION L0005146     VOLUME   478896.863 3747772.909 448.02
   LOCATION L0005147     VOLUME   478888.363 3747772.984 448.09
   LOCATION L0005148     VOLUME   478879.863 3747773.058 448.15
   LOCATION L0005149     VOLUME   478871.364 3747773.133 448.22
   LOCATION L0005150     VOLUME   478862.864 3747773.208 448.41
   LOCATION L0005151     VOLUME   478854.364 3747773.282 448.63
   LOCATION L0005152     VOLUME   478845.865 3747773.357 448.85
   LOCATION L0005153     VOLUME   478837.365 3747773.431 449.00
   LOCATION L0005154     VOLUME   478828.865 3747773.506 449.00
   LOCATION L0005155     VOLUME   478820.366 3747773.580 449.00
   LOCATION L0005156     VOLUME   478811.866 3747773.655 449.00
   LOCATION L0005157     VOLUME   478803.366 3747773.729 449.00
   LOCATION L0005158     VOLUME   478794.867 3747773.804 449.00
   LOCATION L0005159     VOLUME   478786.367 3747773.879 449.00
   LOCATION L0005160     VOLUME   478777.867 3747773.953 449.00
   LOCATION L0005161     VOLUME   478769.368 3747774.028 449.00
   LOCATION L0005162     VOLUME   478760.868 3747774.102 449.00
   LOCATION L0005163     VOLUME   478752.368 3747774.177 449.00
   LOCATION L0005164     VOLUME   478743.869 3747774.251 449.00
   LOCATION L0005165     VOLUME   478735.369 3747774.326 449.00
   LOCATION L0005166     VOLUME   478726.869 3747774.401 449.00
   LOCATION L0005167     VOLUME   478718.370 3747774.475 449.00
   LOCATION L0005168     VOLUME   478709.870 3747774.550 449.00
   LOCATION L0005169     VOLUME   478701.370 3747774.624 449.00
   LOCATION L0005170     VOLUME   478692.871 3747774.699 449.00
   LOCATION L0005171     VOLUME   478684.371 3747774.773 449.00
   LOCATION L0005172     VOLUME   478675.871 3747774.848 449.00
   LOCATION L0005173     VOLUME   478667.372 3747774.923 449.00
   LOCATION L0005174     VOLUME   478658.872 3747774.997 449.00
   LOCATION L0005175     VOLUME   478650.372 3747775.072 449.00
   LOCATION L0005176     VOLUME   478641.873 3747775.146 449.00
   LOCATION L0005177     VOLUME   478633.373 3747775.221 449.00
   LOCATION L0005178     VOLUME   478624.873 3747775.295 449.00
   LOCATION L0005179     VOLUME   478616.374 3747775.370 449.00
   LOCATION L0005180     VOLUME   478607.874 3747775.444 449.00
   LOCATION L0005181     VOLUME   478599.374 3747775.519 449.00
   LOCATION L0005182     VOLUME   478590.875 3747775.594 449.00
   LOCATION L0005183     VOLUME   478582.375 3747775.668 449.00
   LOCATION L0005184     VOLUME   478573.875 3747775.743 449.00
   LOCATION L0005185     VOLUME   478565.375 3747775.817 449.00
   LOCATION L0005186     VOLUME   478556.876 3747775.892 449.00
   LOCATION L0005187     VOLUME   478548.376 3747775.966 449.00
   LOCATION L0005188     VOLUME   478539.876 3747776.041 449.00
   LOCATION L0005189     VOLUME   478531.377 3747776.116 449.00
   LOCATION L0005190     VOLUME   478522.877 3747776.190 449.00
   LOCATION L0005191     VOLUME   478514.377 3747776.265 449.00
   LOCATION L0005192     VOLUME   478505.878 3747776.339 449.00
   LOCATION L0005193     VOLUME   478497.378 3747776.414 449.00
   LOCATION L0005194     VOLUME   478488.878 3747776.488 449.00
   LOCATION L0005195     VOLUME   478480.379 3747776.563 449.00
   LOCATION L0005196     VOLUME   478471.879 3747776.638 449.00
   LOCATION L0005197     VOLUME   478463.379 3747776.712 449.00
   LOCATION L0005198     VOLUME   478454.880 3747776.787 449.00
   LOCATION L0005199     VOLUME   478446.380 3747776.861 449.00
   LOCATION L0005200     VOLUME   478437.880 3747776.936 449.00
   LOCATION L0005201     VOLUME   478429.381 3747777.010 449.00
   LOCATION L0005202     VOLUME   478420.881 3747777.085 449.00
   LOCATION L0005203     VOLUME   478412.381 3747777.160 449.00
   LOCATION L0005204     VOLUME   478403.882 3747777.234 449.00
   LOCATION L0005205     VOLUME   478395.382 3747777.309 449.00
   LOCATION L0005206     VOLUME   478386.882 3747777.383 449.00
```

LOCATION	L0005207	VOLUME	478378.383	3747777.458	449.00
LOCATION	L0005208	VOLUME	478369.883	3747777.532	449.00
LOCATION	L0005209	VOLUME	478361.383	3747777.607	449.00
LOCATION	L0005210	VOLUME	478352.884	3747777.681	449.00
LOCATION	L0005211	VOLUME	478344.384	3747777.756	449.00
LOCATION	L0005212	VOLUME	478335.884	3747777.831	449.00
LOCATION	L0005213	VOLUME	478327.385	3747777.905	449.00
LOCATION	L0005214	VOLUME	478318.885	3747777.980	449.00
LOCATION	L0005215	VOLUME	478310.385	3747778.054	449.00
LOCATION	L0005216	VOLUME	478301.886	3747778.129	449.00
LOCATION	L0005217	VOLUME	478293.386	3747778.203	449.00
LOCATION	L0005218	VOLUME	478284.886	3747778.278	449.00
LOCATION	L0005219	VOLUME	478282.825	3747771.872	449.00
LOCATION	L0005220	VOLUME	478282.845	3747763.372	449.00
LOCATION	L0005221	VOLUME	478282.865	3747754.872	449.00
LOCATION	L0005222	VOLUME	478282.885	3747746.372	449.00
LOCATION	L0005223	VOLUME	478282.904	3747737.872	449.00
LOCATION	L0005224	VOLUME	478282.924	3747729.372	449.00
LOCATION	L0005225	VOLUME	478282.944	3747720.873	449.00
LOCATION	L0005226	VOLUME	478282.964	3747712.373	449.00
LOCATION	L0005227	VOLUME	478282.983	3747703.873	449.00
LOCATION	L0005228	VOLUME	478283.003	3747695.373	449.00
LOCATION	L0005229	VOLUME	478283.023	3747686.873	449.00
LOCATION	L0005230	VOLUME	478283.043	3747678.373	449.00
LOCATION	L0005231	VOLUME	478283.063	3747669.873	448.79
LOCATION	L0005232	VOLUME	478283.082	3747661.373	448.51
LOCATION	L0005233	VOLUME	478283.102	3747652.873	448.22
LOCATION	L0005234	VOLUME	478283.122	3747644.373	448.00
LOCATION	L0005235	VOLUME	478283.142	3747635.873	448.00
LOCATION	L0005236	VOLUME	478283.161	3747627.373	448.00
LOCATION	L0005237	VOLUME	478283.181	3747618.873	448.00
LOCATION	L0005238	VOLUME	478283.201	3747610.373	448.00
LOCATION	L0005239	VOLUME	478283.221	3747601.873	448.00
LOCATION	L0005240	VOLUME	478283.241	3747593.373	448.00
LOCATION	L0005241	VOLUME	478283.260	3747584.873	448.00
LOCATION	L0005242	VOLUME	478283.280	3747576.373	448.00
LOCATION	L0005243	VOLUME	478283.300	3747567.873	448.00
LOCATION	L0005244	VOLUME	478283.320	3747559.373	448.00
LOCATION	L0005245	VOLUME	478283.340	3747550.873	448.00
LOCATION	L0005246	VOLUME	478283.359	3747542.373	448.00
LOCATION	L0005247	VOLUME	478283.379	3747533.873	448.00
LOCATION	L0005248	VOLUME	478283.399	3747525.373	448.00
LOCATION	L0005249	VOLUME	478283.419	3747516.873	448.00
LOCATION	L0005250	VOLUME	478283.438	3747508.373	448.00
LOCATION	L0005251	VOLUME	478283.458	3747499.873	448.00
LOCATION	L0005252	VOLUME	478283.478	3747491.373	448.00
LOCATION	L0005253	VOLUME	478283.498	3747482.873	448.00
LOCATION	L0005254	VOLUME	478283.518	3747474.373	448.00
LOCATION	L0005255	VOLUME	478283.537	3747465.873	448.00
LOCATION	L0005256	VOLUME	478283.557	3747457.373	448.00
LOCATION	L0005257	VOLUME	478283.577	3747448.873	448.00
LOCATION	L0005258	VOLUME	478283.597	3747440.373	448.00
LOCATION	L0005259	VOLUME	478283.616	3747431.873	448.00
LOCATION	L0005260	VOLUME	478283.636	3747423.373	448.00
LOCATION	L0005261	VOLUME	478283.656	3747414.873	448.00
LOCATION	L0005262	VOLUME	478283.676	3747406.373	448.00
LOCATION	L0005263	VOLUME	478283.696	3747397.873	448.00
LOCATION	L0005264	VOLUME	478283.715	3747389.373	448.00
LOCATION	L0005265	VOLUME	478283.735	3747380.873	448.00
LOCATION	L0005266	VOLUME	478283.755	3747372.373	448.00
LOCATION	L0005267	VOLUME	478283.775	3747363.873	448.00
LOCATION	L0005268	VOLUME	478283.795	3747355.374	448.00
LOCATION	L0005269	VOLUME	478283.814	3747346.874	448.00
LOCATION	L0005270	VOLUME	478283.834	3747338.374	448.00
LOCATION	L0005271	VOLUME	478283.854	3747329.874	448.00
LOCATION	L0005272	VOLUME	478283.874	3747321.374	448.00
LOCATION	L0005273	VOLUME	478283.893	3747312.874	448.00
LOCATION	L0005274	VOLUME	478283.913	3747304.374	448.00
LOCATION	L0005275	VOLUME	478283.933	3747295.874	448.00
LOCATION	L0005276	VOLUME	478283.953	3747287.374	448.00
LOCATION	L0005277	VOLUME	478283.973	3747278.874	448.00

LOCATION	L0005278	VOLUME	478283.992	3747270.374	448.00
LOCATION	L0005279	VOLUME	478284.012	3747261.874	448.00
LOCATION	L0005280	VOLUME	478284.032	3747253.374	448.00
LOCATION	L0005281	VOLUME	478284.052	3747244.874	448.00
LOCATION	L0005282	VOLUME	478284.072	3747236.374	448.00
LOCATION	L0005283	VOLUME	478284.091	3747227.874	448.00
LOCATION	L0005284	VOLUME	478284.111	3747219.374	448.00
LOCATION	L0005285	VOLUME	478284.131	3747210.874	448.00
LOCATION	L0005286	VOLUME	478284.151	3747202.374	448.00
LOCATION	L0005287	VOLUME	478284.170	3747193.874	448.00
LOCATION	L0005288	VOLUME	478284.190	3747185.374	448.00
LOCATION	L0005289	VOLUME	478284.210	3747176.874	448.00
LOCATION	L0005290	VOLUME	478284.230	3747168.374	448.00
LOCATION	L0005291	VOLUME	478284.250	3747159.874	448.00
LOCATION	L0005292	VOLUME	478284.269	3747151.374	448.00
LOCATION	L0005293	VOLUME	478284.289	3747142.874	448.00
LOCATION	L0005294	VOLUME	478284.309	3747134.374	448.00
LOCATION	L0005295	VOLUME	478284.329	3747125.874	448.00
LOCATION	L0005296	VOLUME	478284.348	3747117.374	448.00
LOCATION	L0005297	VOLUME	478284.368	3747108.874	448.00
LOCATION	L0005298	VOLUME	478284.388	3747100.374	448.00
LOCATION	L0005299	VOLUME	478284.408	3747091.874	448.00
LOCATION	L0005300	VOLUME	478284.428	3747083.374	448.00
LOCATION	L0005301	VOLUME	478284.447	3747074.874	448.00
LOCATION	L0005302	VOLUME	478284.467	3747066.374	448.00
LOCATION	L0005303	VOLUME	478284.487	3747057.874	448.00
LOCATION	L0005304	VOLUME	478284.507	3747049.374	448.00
LOCATION	L0005305	VOLUME	478284.527	3747040.874	448.00
LOCATION	L0005306	VOLUME	478284.546	3747032.374	448.00
LOCATION	L0005307	VOLUME	478284.566	3747023.874	448.00
LOCATION	L0005308	VOLUME	478284.586	3747015.374	448.00
LOCATION	L0005309	VOLUME	478284.606	3747006.874	448.00
LOCATION	L0005310	VOLUME	478284.625	3746998.374	448.00
LOCATION	L0005311	VOLUME	478284.645	3746989.875	448.00
LOCATION	L0005312	VOLUME	478284.665	3746981.375	448.00
LOCATION	L0005313	VOLUME	478284.685	3746972.875	448.00
LOCATION	L0005314	VOLUME	478284.705	3746964.375	448.00
LOCATION	L0005315	VOLUME	478284.724	3746955.875	448.00
LOCATION	L0005316	VOLUME	478284.744	3746947.375	448.00
LOCATION	L0005317	VOLUME	478284.764	3746938.875	448.00
LOCATION	L0005318	VOLUME	478284.784	3746930.375	448.00
LOCATION	L0005319	VOLUME	478284.804	3746921.875	448.00
LOCATION	L0005320	VOLUME	478284.823	3746913.375	448.00
LOCATION	L0005321	VOLUME	478284.843	3746904.875	448.00
LOCATION	L0005322	VOLUME	478284.863	3746896.375	448.00
LOCATION	L0005323	VOLUME	478284.883	3746887.875	448.00
LOCATION	L0005324	VOLUME	478284.902	3746879.375	448.00
LOCATION	L0005325	VOLUME	478284.922	3746870.875	448.00
LOCATION	L0005326	VOLUME	478284.942	3746862.375	447.94
LOCATION	L0005327	VOLUME	478284.962	3746853.875	447.79
LOCATION	L0005328	VOLUME	478284.982	3746845.375	447.65
LOCATION	L0005329	VOLUME	478285.001	3746836.875	447.51
LOCATION	L0005330	VOLUME	478285.021	3746828.375	447.37
LOCATION	L0005331	VOLUME	478285.041	3746819.875	447.23
LOCATION	L0005332	VOLUME	478285.061	3746811.375	447.09
LOCATION	L0005333	VOLUME	478285.080	3746802.875	447.00
LOCATION	L0005334	VOLUME	478285.100	3746794.375	447.00
LOCATION	L0005335	VOLUME	478285.120	3746785.875	447.00
LOCATION	L0005336	VOLUME	478285.140	3746777.375	447.00
LOCATION	L0005337	VOLUME	478285.160	3746768.875	447.00
LOCATION	L0005338	VOLUME	478285.179	3746760.375	447.00
LOCATION	L0005339	VOLUME	478285.199	3746751.875	447.00
LOCATION	L0005340	VOLUME	478285.219	3746743.375	447.00
LOCATION	L0005341	VOLUME	478285.239	3746734.875	447.00
LOCATION	L0005342	VOLUME	478285.259	3746726.375	447.00
LOCATION	L0005343	VOLUME	478285.278	3746717.875	447.00
LOCATION	L0005344	VOLUME	478285.298	3746709.375	447.00
LOCATION	L0005345	VOLUME	478285.318	3746700.875	447.00
LOCATION	L0005346	VOLUME	478285.338	3746692.375	447.00
LOCATION	L0005347	VOLUME	478285.357	3746683.875	447.00
LOCATION	L0005348	VOLUME	478285.377	3746675.375	447.00

LOCATION	L0005349	VOLUME	478285.397	3746666.875	447.00
LOCATION	L0005350	VOLUME	478285.417	3746658.375	447.00
LOCATION	L0005351	VOLUME	478285.437	3746649.875	447.00
LOCATION	L0005352	VOLUME	478285.456	3746641.375	447.00
LOCATION	L0005353	VOLUME	478285.476	3746632.875	447.00
LOCATION	L0005354	VOLUME	478285.496	3746624.375	447.00
LOCATION	L0005355	VOLUME	478285.516	3746615.876	447.00
LOCATION	L0005356	VOLUME	478285.536	3746607.376	447.00
LOCATION	L0005357	VOLUME	478285.555	3746598.876	447.00
LOCATION	L0005358	VOLUME	478285.575	3746590.376	447.00
LOCATION	L0005359	VOLUME	478285.595	3746581.876	447.00
LOCATION	L0005360	VOLUME	478285.615	3746573.376	447.00
LOCATION	L0005361	VOLUME	478285.634	3746564.876	447.00
LOCATION	L0005362	VOLUME	478285.654	3746556.376	447.00
LOCATION	L0005363	VOLUME	478285.674	3746547.876	447.00
LOCATION	L0005364	VOLUME	478285.694	3746539.376	447.00
LOCATION	L0005365	VOLUME	478285.714	3746530.876	447.00
LOCATION	L0005366	VOLUME	478285.733	3746522.376	447.00
LOCATION	L0005367	VOLUME	478285.753	3746513.876	447.00
LOCATION	L0005368	VOLUME	478285.773	3746505.376	447.00
LOCATION	L0005369	VOLUME	478285.793	3746496.876	447.00
LOCATION	L0005370	VOLUME	478285.812	3746488.376	447.00
LOCATION	L0005371	VOLUME	478285.832	3746479.876	447.00
LOCATION	L0005372	VOLUME	478285.852	3746471.376	447.00
LOCATION	L0005373	VOLUME	478285.872	3746462.876	447.00
LOCATION	L0005374	VOLUME	478285.892	3746454.376	447.00
LOCATION	L0005375	VOLUME	478285.911	3746445.876	446.99
LOCATION	L0005376	VOLUME	478285.931	3746437.376	446.84
LOCATION	L0005377	VOLUME	478285.951	3746428.876	446.69
LOCATION	L0005378	VOLUME	478285.971	3746420.376	446.54
LOCATION	L0005379	VOLUME	478285.991	3746411.876	446.46
LOCATION	L0005380	VOLUME	478286.010	3746403.376	446.46
LOCATION	L0005381	VOLUME	478286.030	3746394.876	446.46
LOCATION	L0005382	VOLUME	478286.050	3746386.376	446.46
LOCATION	L0005383	VOLUME	478286.070	3746377.876	446.46
LOCATION	L0005384	VOLUME	478286.089	3746369.376	446.46
LOCATION	L0005385	VOLUME	478282.708	3746364.268	446.57
LOCATION	L0005386	VOLUME	478274.208	3746364.265	446.86
LOCATION	L0005387	VOLUME	478265.708	3746364.261	447.00
LOCATION	L0005388	VOLUME	478257.208	3746364.257	447.00
LOCATION	L0005389	VOLUME	478248.708	3746364.253	447.00
LOCATION	L0005390	VOLUME	478240.208	3746364.249	447.00
LOCATION	L0005391	VOLUME	478231.708	3746364.246	447.00
LOCATION	L0005392	VOLUME	478223.208	3746364.242	447.00
LOCATION	L0005393	VOLUME	478214.708	3746364.238	447.00
LOCATION	L0005394	VOLUME	478206.208	3746364.234	447.00
LOCATION	L0005395	VOLUME	478197.708	3746364.230	447.00
LOCATION	L0005396	VOLUME	478189.208	3746364.226	447.00
LOCATION	L0005397	VOLUME	478180.708	3746364.223	447.00
LOCATION	L0005398	VOLUME	478172.208	3746364.219	447.00
LOCATION	L0005399	VOLUME	478163.708	3746364.215	447.00
LOCATION	L0005400	VOLUME	478155.208	3746364.211	447.00
LOCATION	L0005401	VOLUME	478146.708	3746364.207	447.00
LOCATION	L0005402	VOLUME	478138.208	3746364.204	447.00
LOCATION	L0005403	VOLUME	478129.708	3746364.200	447.00
LOCATION	L0005404	VOLUME	478121.208	3746364.196	447.00
LOCATION	L0005405	VOLUME	478112.708	3746364.192	447.00
LOCATION	L0005406	VOLUME	478104.208	3746364.188	447.00
LOCATION	L0005407	VOLUME	478095.708	3746364.185	447.00
LOCATION	L0005408	VOLUME	478087.208	3746364.181	447.00
LOCATION	L0005409	VOLUME	478078.708	3746364.177	447.00
LOCATION	L0005410	VOLUME	478070.208	3746364.173	447.00
LOCATION	L0005411	VOLUME	478061.708	3746364.169	447.00
LOCATION	L0005412	VOLUME	478053.208	3746364.165	447.00
LOCATION	L0005413	VOLUME	478044.708	3746364.162	447.00
LOCATION	L0005414	VOLUME	478036.208	3746364.158	447.00
LOCATION	L0005415	VOLUME	478027.708	3746364.154	447.00
LOCATION	L0005416	VOLUME	478019.208	3746364.150	447.00
LOCATION	L0005417	VOLUME	478010.708	3746364.146	447.00
LOCATION	L0005418	VOLUME	478002.208	3746364.143	447.00
LOCATION	L0005419	VOLUME	477993.708	3746364.139	447.00

LOCATION	L0005420	VOLUME	477985.208	3746364.135	447.00
LOCATION	L0005421	VOLUME	477976.708	3746364.131	447.00
LOCATION	L0005422	VOLUME	477968.208	3746364.127	447.01
LOCATION	L0005423	VOLUME	477959.708	3746364.124	447.09
LOCATION	L0005424	VOLUME	477951.208	3746364.120	447.16
LOCATION	L0005425	VOLUME	477942.708	3746364.116	447.24
LOCATION	L0005426	VOLUME	477934.208	3746364.112	447.40
LOCATION	L0005427	VOLUME	477925.708	3746364.108	447.61
LOCATION	L0005428	VOLUME	477917.208	3746364.104	447.82
LOCATION	L0005429	VOLUME	477908.708	3746364.101	448.00
LOCATION	L0005430	VOLUME	477900.208	3746364.097	448.00
LOCATION	L0005431	VOLUME	477891.708	3746364.093	448.00
LOCATION	L0005432	VOLUME	477883.208	3746364.089	448.00
LOCATION	L0005433	VOLUME	477874.708	3746364.085	448.00
LOCATION	L0005434	VOLUME	477866.208	3746364.082	448.00
LOCATION	L0005435	VOLUME	477857.708	3746364.078	448.00
LOCATION	L0005436	VOLUME	477849.208	3746364.074	448.00
LOCATION	L0005437	VOLUME	477840.708	3746364.070	448.00
LOCATION	L0005438	VOLUME	477832.208	3746364.066	448.00
LOCATION	L0005439	VOLUME	477823.708	3746364.063	448.00
LOCATION	L0005440	VOLUME	477815.208	3746364.059	448.00
LOCATION	L0005441	VOLUME	477806.708	3746364.055	448.00
LOCATION	L0005442	VOLUME	477798.208	3746364.051	448.00
LOCATION	L0005443	VOLUME	477789.708	3746364.047	448.00
LOCATION	L0005444	VOLUME	477781.208	3746364.043	448.00
LOCATION	L0005445	VOLUME	477772.708	3746364.040	448.00
LOCATION	L0005446	VOLUME	477764.208	3746364.036	448.00
LOCATION	L0005447	VOLUME	477755.708	3746364.032	448.00
LOCATION	L0005448	VOLUME	477747.208	3746364.028	448.00
LOCATION	L0005449	VOLUME	477738.708	3746364.024	448.00
LOCATION	L0005450	VOLUME	477730.208	3746364.021	448.00
LOCATION	L0005451	VOLUME	477721.708	3746364.017	448.00
LOCATION	L0005452	VOLUME	477713.208	3746364.013	448.00
LOCATION	L0005453	VOLUME	477704.708	3746364.009	448.00
LOCATION	L0005454	VOLUME	477696.208	3746364.005	448.00
LOCATION	L0005455	VOLUME	477687.708	3746364.002	448.00
LOCATION	L0005456	VOLUME	477679.208	3746363.998	448.00
LOCATION	L0005457	VOLUME	477670.708	3746363.994	448.00
LOCATION	L0005458	VOLUME	477662.208	3746363.990	448.00
LOCATION	L0005459	VOLUME	477653.708	3746363.986	448.00
LOCATION	L0005460	VOLUME	477645.208	3746363.982	448.00
LOCATION	L0005461	VOLUME	477636.708	3746363.979	448.11
LOCATION	L0005462	VOLUME	477628.208	3746363.975	448.39
LOCATION	L0005463	VOLUME	477619.708	3746363.971	448.67
LOCATION	L0005464	VOLUME	477611.208	3746363.967	448.96
LOCATION	L0005465	VOLUME	477602.708	3746363.963	449.00
LOCATION	L0005466	VOLUME	477594.208	3746363.960	449.00
LOCATION	L0005467	VOLUME	477585.708	3746363.956	449.00
LOCATION	L0005468	VOLUME	477577.208	3746363.952	449.00
LOCATION	L0005469	VOLUME	477568.708	3746363.948	449.00
LOCATION	L0005470	VOLUME	477560.208	3746363.944	449.00
LOCATION	L0005471	VOLUME	477551.708	3746363.941	449.00
LOCATION	L0005472	VOLUME	477543.208	3746363.937	449.00
LOCATION	L0005473	VOLUME	477534.708	3746363.933	449.00
LOCATION	L0005474	VOLUME	477526.208	3746363.929	449.00
LOCATION	L0005475	VOLUME	477517.708	3746363.925	449.00
LOCATION	L0005476	VOLUME	477509.208	3746363.921	449.00
LOCATION	L0005477	VOLUME	477500.708	3746363.918	449.00
LOCATION	L0005478	VOLUME	477492.208	3746363.914	449.00
LOCATION	L0005479	VOLUME	477483.708	3746363.910	449.21
LOCATION	L0005480	VOLUME	477475.364	3746365.012	449.48
LOCATION	L0005481	VOLUME	477467.200	3746367.377	449.76
LOCATION	L0005482	VOLUME	477459.035	3746369.742	450.00
LOCATION	L0005483	VOLUME	477450.871	3746372.106	450.00
LOCATION	L0005484	VOLUME	477442.707	3746374.471	450.00
LOCATION	L0005485	VOLUME	477434.542	3746376.836	450.00
LOCATION	L0005486	VOLUME	477426.378	3746379.200	450.00
LOCATION	L0005487	VOLUME	477418.213	3746381.565	450.00
LOCATION	L0005488	VOLUME	477410.049	3746383.930	450.00
LOCATION	L0005489	VOLUME	477401.884	3746386.294	450.00
LOCATION	L0005490	VOLUME	477393.720	3746388.659	450.00

LOCATION	L0005491	VOLUME	477386.294	3746392.699	450.00
LOCATION	L0005492	VOLUME	477379.041	3746397.131	450.00
LOCATION	L0005493	VOLUME	477371.788	3746401.563	450.00
LOCATION	L0005494	VOLUME	477364.535	3746405.996	450.00
LOCATION	L0005495	VOLUME	477357.282	3746410.428	450.00
LOCATION	L0005496	VOLUME	477350.029	3746414.860	450.00
LOCATION	L0005497	VOLUME	477342.776	3746419.293	450.00
LOCATION	L0005498	VOLUME	477335.760	3746424.090	450.00
LOCATION	L0005499	VOLUME	477328.745	3746428.890	450.00
LOCATION	L0005500	VOLUME	477321.730	3746433.690	450.00
LOCATION	L0005501	VOLUME	477314.825	3746438.638	450.00
LOCATION	L0005502	VOLUME	477308.213	3746443.979	450.00
LOCATION	L0005503	VOLUME	477301.600	3746449.320	450.00
LOCATION	L0005504	VOLUME	477294.988	3746454.661	450.00
LOCATION	L0005505	VOLUME	477288.375	3746460.002	450.00
LOCATION	L0005506	VOLUME	477281.763	3746465.343	450.00
LOCATION	L0005507	VOLUME	477274.821	3746470.243	450.00
LOCATION	L0005508	VOLUME	477267.832	3746475.082	450.00
LOCATION	L0005509	VOLUME	477260.844	3746479.920	450.00
LOCATION	L0005510	VOLUME	477253.855	3746484.758	450.00
LOCATION	L0005511	VOLUME	477246.866	3746489.597	450.06
LOCATION	L0005512	VOLUME	477239.747	3746494.238	450.13
LOCATION	L0005513	VOLUME	477232.588	3746498.820	450.14
LOCATION	L0005514	VOLUME	477225.428	3746503.402	450.08
LOCATION	L0005515	VOLUME	477218.269	3746507.984	450.05
LOCATION	L0005516	VOLUME	477211.110	3746512.566	450.29
LOCATION	L0005517	VOLUME	477203.368	3746516.069	450.55
LOCATION	L0005518	VOLUME	477195.609	3746519.540	450.81
LOCATION	L0005519	VOLUME	477187.850	3746523.012	451.00
LOCATION	L0005520	VOLUME	477180.091	3746526.483	451.00
LOCATION	L0005521	VOLUME	477172.332	3746529.954	451.00
LOCATION	L0005522	VOLUME	477164.573	3746533.425	451.00
LOCATION	L0005523	VOLUME	477156.668	3746536.428	451.00
LOCATION	L0005524	VOLUME	477148.313	3746537.994	451.00
LOCATION	L0005525	VOLUME	477139.959	3746539.561	451.00
LOCATION	L0005526	VOLUME	477131.605	3746541.127	451.00
LOCATION	L0005527	VOLUME	477123.250	3746542.694	451.00
LOCATION	L0005528	VOLUME	477114.896	3746544.260	451.00
LOCATION	L0005529	VOLUME	477106.997	3746547.395	451.00
LOCATION	L0005530	VOLUME	477098.956	3746549.775	451.00
LOCATION	L0005531	VOLUME	477090.456	3746549.775	451.00
LOCATION	L0005532	VOLUME	477081.956	3746549.775	451.00
LOCATION	L0005533	VOLUME	477073.456	3746549.775	451.00
LOCATION	L0005534	VOLUME	477064.966	3746550.131	451.09
LOCATION	L0005535	VOLUME	477056.482	3746550.645	451.23
LOCATION	L0005536	VOLUME	477047.998	3746551.159	451.37
LOCATION	L0005537	VOLUME	477039.513	3746551.673	451.49
LOCATION	L0005538	VOLUME	477031.029	3746552.188	451.62
LOCATION	L0005539	VOLUME	477022.539	3746552.499	451.77
LOCATION	L0005540	VOLUME	477014.039	3746552.434	451.92
LOCATION	L0005541	VOLUME	477005.539	3746552.370	452.00
LOCATION	L0005542	VOLUME	476997.040	3746552.306	452.00
LOCATION	L0005543	VOLUME	476988.540	3746552.241	452.00
LOCATION	L0005544	VOLUME	476980.040	3746552.177	452.00
LOCATION	L0005545	VOLUME	476971.540	3746552.112	452.00
LOCATION	L0005546	VOLUME	476963.041	3746552.048	452.00
LOCATION	L0005547	VOLUME	476954.541	3746551.984	452.00
LOCATION	L0005548	VOLUME	476946.041	3746551.919	452.00
LOCATION	L0005549	VOLUME	476937.541	3746551.855	452.00
LOCATION	L0005550	VOLUME	476929.042	3746551.791	452.00
LOCATION	L0005551	VOLUME	476920.542	3746551.726	452.00
LOCATION	L0005552	VOLUME	476912.042	3746551.662	452.13
LOCATION	L0005553	VOLUME	476903.542	3746551.597	452.26
LOCATION	L0005554	VOLUME	476895.043	3746551.533	452.40
LOCATION	L0005555	VOLUME	476886.543	3746551.469	452.55
LOCATION	L0005556	VOLUME	476878.043	3746551.404	452.69
LOCATION	L0005557	VOLUME	476869.543	3746551.340	452.84
LOCATION	L0005558	VOLUME	476861.044	3746551.275	452.98
LOCATION	L0005559	VOLUME	476852.544	3746551.211	453.00
LOCATION	L0005560	VOLUME	476844.044	3746551.147	453.00
LOCATION	L0005561	VOLUME	476835.544	3746551.082	453.00

LOCATION	L0005562	VOLUME	476827.045	3746551.018	453.00
LOCATION	L0005563	VOLUME	476818.545	3746550.953	453.00
LOCATION	L0005564	VOLUME	476810.045	3746550.889	453.00
LOCATION	L0005565	VOLUME	476801.545	3746550.825	453.00
LOCATION	L0005566	VOLUME	476793.045	3746550.760	454.00
LOCATION	L0005567	VOLUME	476784.546	3746550.696	454.00
LOCATION	L0005568	VOLUME	476776.046	3746550.631	454.00
LOCATION	L0005569	VOLUME	476767.546	3746550.567	454.00
LOCATION	L0005570	VOLUME	476759.046	3746550.503	454.00
LOCATION	L0005571	VOLUME	476750.547	3746550.438	454.00
LOCATION	L0005572	VOLUME	476742.047	3746550.374	454.00
LOCATION	L0005573	VOLUME	476733.547	3746550.310	454.21
LOCATION	L0005574	VOLUME	476725.047	3746550.245	454.49
LOCATION	L0005575	VOLUME	476716.548	3746550.181	454.78
LOCATION	L0005576	VOLUME	476708.048	3746550.116	455.00
LOCATION	L0005577	VOLUME	476699.548	3746550.052	455.00
LOCATION	L0005578	VOLUME	476691.048	3746549.988	455.00
LOCATION	L0005579	VOLUME	476682.549	3746549.923	455.00
LOCATION	L0005580	VOLUME	476674.049	3746549.859	455.00
LOCATION	L0005581	VOLUME	476665.549	3746549.794	455.00
LOCATION	L0005582	VOLUME	476657.212	3746551.155	455.00
LOCATION	L0005583	VOLUME	476648.944	3746553.129	455.01
LOCATION	L0005584	VOLUME	476640.676	3746555.103	455.11
LOCATION	L0005585	VOLUME	476632.409	3746557.077	455.18
LOCATION	L0005586	VOLUME	476624.141	3746559.051	455.20
LOCATION	L0005587	VOLUME	476615.874	3746561.025	455.28
LOCATION	L0005588	VOLUME	476607.606	3746562.999	455.47
LOCATION	L0005589	VOLUME	476600.801	3746568.087	455.63
LOCATION	L0005590	VOLUME	476594.001	3746573.187	455.86
LOCATION	L0005591	VOLUME	476587.201	3746578.287	456.00
LOCATION	L0005592	VOLUME	476580.401	3746583.387	456.00
LOCATION	L0005593	VOLUME	476573.693	3746588.597	456.00
LOCATION	L0005594	VOLUME	476567.514	3746594.434	456.00
LOCATION	L0005595	VOLUME	476561.334	3746600.270	456.00
LOCATION	L0005596	VOLUME	476555.154	3746606.106	456.00
LOCATION	L0005597	VOLUME	476548.923	3746611.884	456.00
LOCATION	L0005598	VOLUME	476542.393	3746617.325	456.00
LOCATION	L0005599	VOLUME	476535.863	3746622.767	456.00
LOCATION	L0005600	VOLUME	476529.333	3746628.208	456.00
LOCATION	L0005601	VOLUME	476523.713	3746634.393	456.00
LOCATION	L0005602	VOLUME	476519.683	3746641.877	456.00
LOCATION	L0005603	VOLUME	476515.653	3746649.361	456.00
LOCATION	L0005604	VOLUME	476511.623	3746656.845	456.00
LOCATION	L0005605	VOLUME	476507.593	3746664.329	456.00
LOCATION	L0005606	VOLUME	476503.563	3746671.813	456.00
LOCATION	L0005607	VOLUME	476499.534	3746679.297	456.01
LOCATION	L0005608	VOLUME	476495.994	3746686.958	456.13
LOCATION	L0005609	VOLUME	476494.327	3746695.293	456.18
LOCATION	L0005610	VOLUME	476492.660	3746703.628	456.24
LOCATION	L0005611	VOLUME	476490.993	3746711.963	456.29
LOCATION	L0005612	VOLUME	476489.300	3746720.292	456.30
LOCATION	L0005613	VOLUME	476487.331	3746728.560	456.25
LOCATION	L0005614	VOLUME	476485.362	3746736.829	456.15
LOCATION	L0005615	VOLUME	476483.393	3746745.098	456.02
LOCATION	L0005616	VOLUME	476480.890	3746753.208	456.00
LOCATION	L0005617	VOLUME	476478.031	3746761.213	456.00
LOCATION	L0005618	VOLUME	476475.172	3746769.218	456.00
LOCATION	L0005619	VOLUME	476472.313	3746777.223	456.00
LOCATION	L0005620	VOLUME	476469.454	3746785.228	456.01
LOCATION	L0005621	VOLUME	476466.462	3746793.183	456.11
LOCATION	L0005622	VOLUME	476463.436	3746801.126	456.21
LOCATION	L0005623	VOLUME	476460.410	3746809.069	456.28
LOCATION	L0005624	VOLUME	476457.313	3746816.983	456.27
LOCATION	L0005625	VOLUME	476453.861	3746824.751	456.20
LOCATION	L0005626	VOLUME	476450.409	3746832.518	456.08
LOCATION	L0005627	VOLUME	476446.957	3746840.286	456.00
LOCATION	L0005628	VOLUME	476443.504	3746848.053	456.00
LOCATION	L0005629	VOLUME	476439.709	3746855.644	456.00
LOCATION	L0005630	VOLUME	476435.385	3746862.961	456.15
LOCATION	L0005631	VOLUME	476431.061	3746870.279	456.25
LOCATION	L0005632	VOLUME	476426.737	3746877.597	456.27

```
   LOCATION L0005633     VOLUME   476421.966 3746884.569 456.23
   LOCATION L0005634     VOLUME   476415.956 3746890.579 456.15
   LOCATION L0005635     VOLUME   476409.945 3746896.590 456.00
   LOCATION L0005636     VOLUME   476403.935 3746902.600 456.15
   LOCATION L0005637     VOLUME   476397.000 3746907.473 456.27
   LOCATION L0005638     VOLUME   476389.886 3746912.124 456.31
   LOCATION L0005639     VOLUME   476382.771 3746916.776 456.28
   LOCATION L0005640     VOLUME   476375.657 3746921.427 456.28
   LOCATION L0005641     VOLUME   476368.543 3746926.079 456.38
   LOCATION L0005642     VOLUME   476360.598 3746928.956 456.58
   LOCATION L0005643     VOLUME   476352.469 3746931.440 456.75
   LOCATION L0005644     VOLUME   476344.340 3746933.924 456.79
   LOCATION L0005645     VOLUME   476336.211 3746936.407 456.81
   LOCATION L0005646     VOLUME   476328.082 3746938.891 456.88
   LOCATION L0005647     VOLUME   476319.953 3746941.375 457.00
   LOCATION L0005648     VOLUME   476311.639 3746943.079 457.00
   LOCATION L0005649     VOLUME   476303.260 3746944.506 457.00
   LOCATION L0005650     VOLUME   476294.880 3746945.932 457.00
   LOCATION L0005651     VOLUME   476286.501 3746947.358 457.00
   LOCATION L0005652     VOLUME   476278.121 3746948.785 457.00
   LOCATION L0005653     VOLUME   476269.742 3746950.211 457.00
   LOCATION L0005654     VOLUME   476261.363 3746951.637 457.00
   LOCATION L0005655     VOLUME   476252.979 3746953.004 457.00
   LOCATION L0005656     VOLUME   476244.484 3746952.704 457.00
   LOCATION L0005657     VOLUME   476235.990 3746952.404 457.00
   LOCATION L0005658     VOLUME   476227.495 3746952.105 457.01
   LOCATION L0005659     VOLUME   476219.000 3746951.805 457.05
   LOCATION L0005660     VOLUME   476210.506 3746951.505 457.10
   LOCATION L0005661     VOLUME   476202.011 3746951.205 457.16
   LOCATION L0005662     VOLUME   476193.516 3746950.905 457.35
   LOCATION L0005663     VOLUME   476185.021 3746950.605 457.59
   LOCATION L0005664     VOLUME   476176.527 3746950.306 457.82
   LOCATION L0005665     VOLUME   476168.032 3746950.006 458.00
   LOCATION L0005666     VOLUME   476159.537 3746949.706 458.00
   LOCATION L0005667     VOLUME   476151.043 3746949.406 458.00
   LOCATION L0005668     VOLUME   476142.548 3746949.106 458.00
   LOCATION L0005669     VOLUME   476134.053 3746948.807 458.19
   LOCATION L0005670     VOLUME   476125.558 3746948.507 458.48
   LOCATION L0005671     VOLUME   476117.064 3746948.207 458.76
   LOCATION L0005672     VOLUME   476108.569 3746947.907 459.00
   LOCATION L0005673     VOLUME   476100.074 3746947.607 459.00
   LOCATION L0005674     VOLUME   476091.580 3746947.308 459.00
   LOCATION L0005675     VOLUME   476083.085 3746947.008 459.00
   LOCATION L0005676     VOLUME   476074.590 3746946.708 459.17
   LOCATION L0005677     VOLUME   476066.095 3746946.408 459.46
   LOCATION L0005678     VOLUME   476057.601 3746946.108 459.74
   LOCATION L0005679     VOLUME   476049.106 3746945.808 460.00
   LOCATION L0005680     VOLUME   476040.611 3746945.509 460.00
   LOCATION L0005681     VOLUME   476032.117 3746945.209 460.00
   LOCATION L0005682     VOLUME   476023.622 3746944.909 460.00
** End of LINE VOLUME Source ID = SLINE1
** ----------------------------------------------------------------------
** Line Source Represented by Adjacent Volume Sources
** LINE VOLUME Source ID = SLINE2
** DESCRSRC Inbound/Outbound Dwy 2 (75pct)
** PREFIX
** Length of Side = 8.50
** Configuration = Adjacent
** Emission Rate = 0.0003621
** Vertical Dimension = 4.00
** SZINIT = 1.86
** Nodes = 33
** 478923.30, 3747380.14, 448.00, 0.00, 3.95
** 478890.71, 3747379.31, 448.00, 0.00, 3.95
** 478281.98, 3747380.99, 448.00, 0.00, 3.95
** 478286.10, 3746364.27, 447.00, 0.00, 3.95
** 477479.18, 3746363.91, 450.00, 0.00, 3.95
** 477392.17, 3746389.11, 450.00, 0.00, 3.95
** 477342.73, 3746419.32, 450.00, 0.00, 3.95
** 477316.64, 3746437.17, 450.00, 0.00, 3.95
** 477280.94, 3746466.01, 450.00, 0.00, 3.95
```

```
** 477245.23, 3746490.73, 450.00, 0.00, 3.95
** 477210.90, 3746512.70, 451.00, 0.00, 3.95
** 477158.72, 3746536.04, 451.00, 0.00, 3.95
** 477114.78, 3746544.28, 451.00, 0.00, 3.95
** 477101.05, 3746549.77, 451.00, 0.00, 3.95
** 477070.84, 3746549.77, 452.00, 0.00, 3.95
** 477025.52, 3746552.52, 452.00, 0.00, 3.95
** 476662.99, 3746549.77, 456.00, 0.00, 3.95
** 476607.58, 3746563.01, 456.00, 0.00, 3.95
** 476574.62, 3746587.73, 456.00, 0.00, 3.95
** 476549.90, 3746611.07, 456.00, 0.00, 3.95
** 476525.18, 3746631.67, 456.00, 0.00, 3.95
** 476496.34, 3746685.23, 457.00, 0.00, 3.95
** 476489.47, 3746719.56, 457.00, 0.00, 3.95
** 476482.61, 3746748.40, 457.00, 0.00, 3.95
** 476468.88, 3746786.85, 457.00, 0.00, 3.95
** 476457.89, 3746815.69, 457.00, 0.00, 3.95
** 476441.41, 3746852.77, 457.00, 0.00, 3.95
** 476423.56, 3746882.98, 457.00, 0.00, 3.95
** 476402.96, 3746903.58, 457.00, 0.00, 3.95
** 476367.25, 3746926.92, 457.00, 0.00, 3.95
** 476317.82, 3746942.03, 457.00, 0.00, 3.95
** 476253.27, 3746953.01, 457.00, 0.00, 3.95
** 476019.82, 3746944.77, 461.00, 0.00, 3.95
** ---------------------------------------------------------------------
   LOCATION L0005683     VOLUME   478919.048 3747380.031 448.00
   LOCATION L0005684     VOLUME   478910.551 3747379.815 448.00
   LOCATION L0005685     VOLUME   478902.054 3747379.599 448.00
   LOCATION L0005686     VOLUME   478893.557 3747379.383 448.00
   LOCATION L0005687     VOLUME   478885.058 3747379.326 448.00
   LOCATION L0005688     VOLUME   478876.558 3747379.350 448.00
   LOCATION L0005689     VOLUME   478868.058 3747379.373 448.00
   LOCATION L0005690     VOLUME   478859.558 3747379.397 448.00
   LOCATION L0005691     VOLUME   478851.058 3747379.420 448.00
   LOCATION L0005692     VOLUME   478842.558 3747379.444 448.00
   LOCATION L0005693     VOLUME   478834.058 3747379.467 448.00
   LOCATION L0005694     VOLUME   478825.558 3747379.491 448.00
   LOCATION L0005695     VOLUME   478817.058 3747379.514 448.00
   LOCATION L0005696     VOLUME   478808.558 3747379.538 448.00
   LOCATION L0005697     VOLUME   478800.058 3747379.561 448.00
   LOCATION L0005698     VOLUME   478791.558 3747379.585 448.00
   LOCATION L0005699     VOLUME   478783.058 3747379.608 448.00
   LOCATION L0005700     VOLUME   478774.558 3747379.632 448.00
   LOCATION L0005701     VOLUME   478766.058 3747379.655 448.00
   LOCATION L0005702     VOLUME   478757.558 3747379.678 448.00
   LOCATION L0005703     VOLUME   478749.058 3747379.702 448.00
   LOCATION L0005704     VOLUME   478740.558 3747379.725 448.00
   LOCATION L0005705     VOLUME   478732.058 3747379.749 448.00
   LOCATION L0005706     VOLUME   478723.558 3747379.772 448.00
   LOCATION L0005707     VOLUME   478715.058 3747379.796 448.00
   LOCATION L0005708     VOLUME   478706.558 3747379.819 448.00
   LOCATION L0005709     VOLUME   478698.058 3747379.843 448.00
   LOCATION L0005710     VOLUME   478689.558 3747379.866 448.00
   LOCATION L0005711     VOLUME   478681.058 3747379.890 448.00
   LOCATION L0005712     VOLUME   478672.558 3747379.913 448.00
   LOCATION L0005713     VOLUME   478664.058 3747379.937 448.00
   LOCATION L0005714     VOLUME   478655.558 3747379.960 448.00
   LOCATION L0005715     VOLUME   478647.058 3747379.984 448.00
   LOCATION L0005716     VOLUME   478638.559 3747380.007 448.00
   LOCATION L0005717     VOLUME   478630.059 3747380.031 448.00
   LOCATION L0005718     VOLUME   478621.559 3747380.054 448.00
   LOCATION L0005719     VOLUME   478613.059 3747380.078 448.00
   LOCATION L0005720     VOLUME   478604.559 3747380.101 448.00
   LOCATION L0005721     VOLUME   478596.059 3747380.125 448.00
   LOCATION L0005722     VOLUME   478587.559 3747380.148 448.00
   LOCATION L0005723     VOLUME   478579.059 3747380.171 448.00
   LOCATION L0005724     VOLUME   478570.559 3747380.195 448.00
   LOCATION L0005725     VOLUME   478562.059 3747380.218 448.00
   LOCATION L0005726     VOLUME   478553.559 3747380.242 448.00
   LOCATION L0005727     VOLUME   478545.059 3747380.265 448.00
   LOCATION L0005728     VOLUME   478536.559 3747380.289 448.00
```

LOCATION	L0005729	VOLUME	478528.059	3747380.312	448.00
LOCATION	L0005730	VOLUME	478519.559	3747380.336	448.00
LOCATION	L0005731	VOLUME	478511.059	3747380.359	448.00
LOCATION	L0005732	VOLUME	478502.559	3747380.383	448.00
LOCATION	L0005733	VOLUME	478494.059	3747380.406	448.00
LOCATION	L0005734	VOLUME	478485.559	3747380.430	448.00
LOCATION	L0005735	VOLUME	478477.059	3747380.453	448.00
LOCATION	L0005736	VOLUME	478468.559	3747380.477	448.00
LOCATION	L0005737	VOLUME	478460.059	3747380.500	448.00
LOCATION	L0005738	VOLUME	478451.559	3747380.524	448.00
LOCATION	L0005739	VOLUME	478443.059	3747380.547	448.00
LOCATION	L0005740	VOLUME	478434.559	3747380.571	448.00
LOCATION	L0005741	VOLUME	478426.059	3747380.594	448.00
LOCATION	L0005742	VOLUME	478417.559	3747380.617	448.00
LOCATION	L0005743	VOLUME	478409.059	3747380.641	448.00
LOCATION	L0005744	VOLUME	478400.559	3747380.664	448.00
LOCATION	L0005745	VOLUME	478392.059	3747380.688	448.00
LOCATION	L0005746	VOLUME	478383.559	3747380.711	448.00
LOCATION	L0005747	VOLUME	478375.060	3747380.735	448.00
LOCATION	L0005748	VOLUME	478366.560	3747380.758	448.00
LOCATION	L0005749	VOLUME	478358.060	3747380.782	448.00
LOCATION	L0005750	VOLUME	478349.560	3747380.805	448.00
LOCATION	L0005751	VOLUME	478341.060	3747380.829	448.00
LOCATION	L0005752	VOLUME	478332.560	3747380.852	448.00
LOCATION	L0005753	VOLUME	478324.060	3747380.876	448.00
LOCATION	L0005754	VOLUME	478315.560	3747380.899	448.00
LOCATION	L0005755	VOLUME	478307.060	3747380.923	448.00
LOCATION	L0005756	VOLUME	478298.560	3747380.946	448.00
LOCATION	L0005757	VOLUME	478290.060	3747380.970	448.00
LOCATION	L0005758	VOLUME	478281.981	3747380.573	448.00
LOCATION	L0005759	VOLUME	478282.015	3747372.073	448.00
LOCATION	L0005760	VOLUME	478282.050	3747363.573	448.00
LOCATION	L0005761	VOLUME	478282.084	3747355.073	448.00
LOCATION	L0005762	VOLUME	478282.119	3747346.573	448.00
LOCATION	L0005763	VOLUME	478282.153	3747338.073	448.00
LOCATION	L0005764	VOLUME	478282.188	3747329.573	448.00
LOCATION	L0005765	VOLUME	478282.222	3747321.073	448.00
LOCATION	L0005766	VOLUME	478282.257	3747312.573	448.00
LOCATION	L0005767	VOLUME	478282.291	3747304.073	448.00
LOCATION	L0005768	VOLUME	478282.326	3747295.573	448.00
LOCATION	L0005769	VOLUME	478282.360	3747287.073	448.00
LOCATION	L0005770	VOLUME	478282.394	3747278.573	448.00
LOCATION	L0005771	VOLUME	478282.429	3747270.074	448.00
LOCATION	L0005772	VOLUME	478282.463	3747261.574	448.00
LOCATION	L0005773	VOLUME	478282.498	3747253.074	448.00
LOCATION	L0005774	VOLUME	478282.532	3747244.574	448.00
LOCATION	L0005775	VOLUME	478282.567	3747236.074	448.00
LOCATION	L0005776	VOLUME	478282.601	3747227.574	448.00
LOCATION	L0005777	VOLUME	478282.636	3747219.074	448.00
LOCATION	L0005778	VOLUME	478282.670	3747210.574	448.00
LOCATION	L0005779	VOLUME	478282.705	3747202.074	448.00
LOCATION	L0005780	VOLUME	478282.739	3747193.574	448.00
LOCATION	L0005781	VOLUME	478282.774	3747185.074	448.00
LOCATION	L0005782	VOLUME	478282.808	3747176.574	448.00
LOCATION	L0005783	VOLUME	478282.842	3747168.074	448.00
LOCATION	L0005784	VOLUME	478282.877	3747159.574	448.00
LOCATION	L0005785	VOLUME	478282.911	3747151.074	448.00
LOCATION	L0005786	VOLUME	478282.946	3747142.575	448.00
LOCATION	L0005787	VOLUME	478282.980	3747134.075	448.00
LOCATION	L0005788	VOLUME	478283.015	3747125.575	448.00
LOCATION	L0005789	VOLUME	478283.049	3747117.075	448.00
LOCATION	L0005790	VOLUME	478283.084	3747108.575	448.00
LOCATION	L0005791	VOLUME	478283.118	3747100.075	448.00
LOCATION	L0005792	VOLUME	478283.153	3747091.575	448.00
LOCATION	L0005793	VOLUME	478283.187	3747083.075	448.00
LOCATION	L0005794	VOLUME	478283.222	3747074.575	448.00
LOCATION	L0005795	VOLUME	478283.256	3747066.075	448.00
LOCATION	L0005796	VOLUME	478283.290	3747057.575	448.00
LOCATION	L0005797	VOLUME	478283.325	3747049.075	448.00
LOCATION	L0005798	VOLUME	478283.359	3747040.575	448.00
LOCATION	L0005799	VOLUME	478283.394	3747032.075	448.00

LOCATION	L0005800	VOLUME	478283.428	3747023.576	448.00
LOCATION	L0005801	VOLUME	478283.463	3747015.076	448.00
LOCATION	L0005802	VOLUME	478283.497	3747006.576	448.00
LOCATION	L0005803	VOLUME	478283.532	3746998.076	448.00
LOCATION	L0005804	VOLUME	478283.566	3746989.576	448.00
LOCATION	L0005805	VOLUME	478283.601	3746981.076	448.00
LOCATION	L0005806	VOLUME	478283.635	3746972.576	448.00
LOCATION	L0005807	VOLUME	478283.670	3746964.076	448.00
LOCATION	L0005808	VOLUME	478283.704	3746955.576	448.00
LOCATION	L0005809	VOLUME	478283.738	3746947.076	448.00
LOCATION	L0005810	VOLUME	478283.773	3746938.576	448.00
LOCATION	L0005811	VOLUME	478283.807	3746930.076	448.00
LOCATION	L0005812	VOLUME	478283.842	3746921.576	448.00
LOCATION	L0005813	VOLUME	478283.876	3746913.076	448.00
LOCATION	L0005814	VOLUME	478283.911	3746904.577	448.00
LOCATION	L0005815	VOLUME	478283.945	3746896.077	448.00
LOCATION	L0005816	VOLUME	478283.980	3746887.577	448.00
LOCATION	L0005817	VOLUME	478284.014	3746879.077	448.00
LOCATION	L0005818	VOLUME	478284.049	3746870.577	448.00
LOCATION	L0005819	VOLUME	478284.083	3746862.077	447.93
LOCATION	L0005820	VOLUME	478284.118	3746853.577	447.80
LOCATION	L0005821	VOLUME	478284.152	3746845.077	447.67
LOCATION	L0005822	VOLUME	478284.186	3746836.577	447.53
LOCATION	L0005823	VOLUME	478284.221	3746828.077	447.38
LOCATION	L0005824	VOLUME	478284.255	3746819.577	447.23
LOCATION	L0005825	VOLUME	478284.290	3746811.077	447.08
LOCATION	L0005826	VOLUME	478284.324	3746802.577	447.00
LOCATION	L0005827	VOLUME	478284.359	3746794.077	447.00
LOCATION	L0005828	VOLUME	478284.393	3746785.577	447.00
LOCATION	L0005829	VOLUME	478284.428	3746777.078	447.00
LOCATION	L0005830	VOLUME	478284.462	3746768.578	447.00
LOCATION	L0005831	VOLUME	478284.497	3746760.078	447.00
LOCATION	L0005832	VOLUME	478284.531	3746751.578	447.00
LOCATION	L0005833	VOLUME	478284.566	3746743.078	447.00
LOCATION	L0005834	VOLUME	478284.600	3746734.578	447.00
LOCATION	L0005835	VOLUME	478284.634	3746726.078	447.00
LOCATION	L0005836	VOLUME	478284.669	3746717.578	447.00
LOCATION	L0005837	VOLUME	478284.703	3746709.078	447.00
LOCATION	L0005838	VOLUME	478284.738	3746700.578	447.00
LOCATION	L0005839	VOLUME	478284.772	3746692.078	447.00
LOCATION	L0005840	VOLUME	478284.807	3746683.578	447.00
LOCATION	L0005841	VOLUME	478284.841	3746675.078	447.00
LOCATION	L0005842	VOLUME	478284.876	3746666.578	447.00
LOCATION	L0005843	VOLUME	478284.910	3746658.079	447.00
LOCATION	L0005844	VOLUME	478284.945	3746649.579	447.00
LOCATION	L0005845	VOLUME	478284.979	3746641.079	447.00
LOCATION	L0005846	VOLUME	478285.014	3746632.579	447.00
LOCATION	L0005847	VOLUME	478285.048	3746624.079	447.00
LOCATION	L0005848	VOLUME	478285.082	3746615.579	447.00
LOCATION	L0005849	VOLUME	478285.117	3746607.079	447.00
LOCATION	L0005850	VOLUME	478285.151	3746598.579	447.00
LOCATION	L0005851	VOLUME	478285.186	3746590.079	447.00
LOCATION	L0005852	VOLUME	478285.220	3746581.579	447.00
LOCATION	L0005853	VOLUME	478285.255	3746573.079	447.00
LOCATION	L0005854	VOLUME	478285.289	3746564.579	447.00
LOCATION	L0005855	VOLUME	478285.324	3746556.079	447.00
LOCATION	L0005856	VOLUME	478285.358	3746547.579	447.00
LOCATION	L0005857	VOLUME	478285.393	3746539.080	447.00
LOCATION	L0005858	VOLUME	478285.427	3746530.580	447.00
LOCATION	L0005859	VOLUME	478285.462	3746522.080	447.00
LOCATION	L0005860	VOLUME	478285.496	3746513.580	447.00
LOCATION	L0005861	VOLUME	478285.530	3746505.080	447.00
LOCATION	L0005862	VOLUME	478285.565	3746496.580	447.00
LOCATION	L0005863	VOLUME	478285.599	3746488.080	447.00
LOCATION	L0005864	VOLUME	478285.634	3746479.580	447.00
LOCATION	L0005865	VOLUME	478285.668	3746471.080	447.00
LOCATION	L0005866	VOLUME	478285.703	3746462.580	447.00
LOCATION	L0005867	VOLUME	478285.737	3746454.080	447.00
LOCATION	L0005868	VOLUME	478285.772	3746445.580	446.99
LOCATION	L0005869	VOLUME	478285.806	3746437.080	446.84
LOCATION	L0005870	VOLUME	478285.841	3746428.580	446.69

LOCATION	L0005871	VOLUME	478285.875	3746420.080	446.54
LOCATION	L0005872	VOLUME	478285.910	3746411.581	446.47
LOCATION	L0005873	VOLUME	478285.944	3746403.081	446.46
LOCATION	L0005874	VOLUME	478285.978	3746394.581	446.46
LOCATION	L0005875	VOLUME	478286.013	3746386.081	446.46
LOCATION	L0005876	VOLUME	478286.047	3746377.581	446.46
LOCATION	L0005877	VOLUME	478286.082	3746369.081	446.46
LOCATION	L0005878	VOLUME	478282.412	3746364.268	446.58
LOCATION	L0005879	VOLUME	478273.912	3746364.264	446.87
LOCATION	L0005880	VOLUME	478265.412	3746364.261	447.00
LOCATION	L0005881	VOLUME	478256.912	3746364.257	447.00
LOCATION	L0005882	VOLUME	478248.412	3746364.253	447.00
LOCATION	L0005883	VOLUME	478239.912	3746364.249	447.00
LOCATION	L0005884	VOLUME	478231.412	3746364.245	447.00
LOCATION	L0005885	VOLUME	478222.912	3746364.242	447.00
LOCATION	L0005886	VOLUME	478214.412	3746364.238	447.00
LOCATION	L0005887	VOLUME	478205.912	3746364.234	447.00
LOCATION	L0005888	VOLUME	478197.412	3746364.230	447.00
LOCATION	L0005889	VOLUME	478188.912	3746364.226	447.00
LOCATION	L0005890	VOLUME	478180.412	3746364.223	447.00
LOCATION	L0005891	VOLUME	478171.912	3746364.219	447.00
LOCATION	L0005892	VOLUME	478163.412	3746364.215	447.00
LOCATION	L0005893	VOLUME	478154.912	3746364.211	447.00
LOCATION	L0005894	VOLUME	478146.412	3746364.207	447.00
LOCATION	L0005895	VOLUME	478137.912	3746364.203	447.00
LOCATION	L0005896	VOLUME	478129.412	3746364.200	447.00
LOCATION	L0005897	VOLUME	478120.912	3746364.196	447.00
LOCATION	L0005898	VOLUME	478112.412	3746364.192	447.00
LOCATION	L0005899	VOLUME	478103.912	3746364.188	447.00
LOCATION	L0005900	VOLUME	478095.412	3746364.184	447.00
LOCATION	L0005901	VOLUME	478086.912	3746364.181	447.00
LOCATION	L0005902	VOLUME	478078.412	3746364.177	447.00
LOCATION	L0005903	VOLUME	478069.912	3746364.173	447.00
LOCATION	L0005904	VOLUME	478061.412	3746364.169	447.00
LOCATION	L0005905	VOLUME	478052.912	3746364.165	447.00
LOCATION	L0005906	VOLUME	478044.412	3746364.162	447.00
LOCATION	L0005907	VOLUME	478035.912	3746364.158	447.00
LOCATION	L0005908	VOLUME	478027.412	3746364.154	447.00
LOCATION	L0005909	VOLUME	478018.912	3746364.150	447.00
LOCATION	L0005910	VOLUME	478010.412	3746364.146	447.00
LOCATION	L0005911	VOLUME	478001.912	3746364.142	447.00
LOCATION	L0005912	VOLUME	477993.412	3746364.139	447.00
LOCATION	L0005913	VOLUME	477984.912	3746364.135	447.00
LOCATION	L0005914	VOLUME	477976.412	3746364.131	447.00
LOCATION	L0005915	VOLUME	477967.912	3746364.127	447.02
LOCATION	L0005916	VOLUME	477959.412	3746364.123	447.09
LOCATION	L0005917	VOLUME	477950.912	3746364.120	447.17
LOCATION	L0005918	VOLUME	477942.412	3746364.116	447.24
LOCATION	L0005919	VOLUME	477933.912	3746364.112	447.41
LOCATION	L0005920	VOLUME	477925.412	3746364.108	447.62
LOCATION	L0005921	VOLUME	477916.912	3746364.104	447.83
LOCATION	L0005922	VOLUME	477908.412	3746364.101	448.00
LOCATION	L0005923	VOLUME	477899.912	3746364.097	448.00
LOCATION	L0005924	VOLUME	477891.412	3746364.093	448.00
LOCATION	L0005925	VOLUME	477882.912	3746364.089	448.00
LOCATION	L0005926	VOLUME	477874.412	3746364.085	448.00
LOCATION	L0005927	VOLUME	477865.912	3746364.081	448.00
LOCATION	L0005928	VOLUME	477857.412	3746364.078	448.00
LOCATION	L0005929	VOLUME	477848.912	3746364.074	448.00
LOCATION	L0005930	VOLUME	477840.412	3746364.070	448.00
LOCATION	L0005931	VOLUME	477831.912	3746364.066	448.00
LOCATION	L0005932	VOLUME	477823.412	3746364.062	448.00
LOCATION	L0005933	VOLUME	477814.912	3746364.059	448.00
LOCATION	L0005934	VOLUME	477806.412	3746364.055	448.00
LOCATION	L0005935	VOLUME	477797.912	3746364.051	448.00
LOCATION	L0005936	VOLUME	477789.412	3746364.047	448.00
LOCATION	L0005937	VOLUME	477780.912	3746364.043	448.00
LOCATION	L0005938	VOLUME	477772.412	3746364.040	448.00
LOCATION	L0005939	VOLUME	477763.912	3746364.036	448.00
LOCATION	L0005940	VOLUME	477755.412	3746364.032	448.00
LOCATION	L0005941	VOLUME	477746.912	3746364.028	448.00

LOCATION	L0005942	VOLUME	477738.412	3746364.024	448.00
LOCATION	L0005943	VOLUME	477729.912	3746364.020	448.00
LOCATION	L0005944	VOLUME	477721.412	3746364.017	448.00
LOCATION	L0005945	VOLUME	477712.912	3746364.013	448.00
LOCATION	L0005946	VOLUME	477704.412	3746364.009	448.00
LOCATION	L0005947	VOLUME	477695.912	3746364.005	448.00
LOCATION	L0005948	VOLUME	477687.412	3746364.001	448.00
LOCATION	L0005949	VOLUME	477678.912	3746363.998	448.00
LOCATION	L0005950	VOLUME	477670.412	3746363.994	448.00
LOCATION	L0005951	VOLUME	477661.912	3746363.990	448.00
LOCATION	L0005952	VOLUME	477653.412	3746363.986	448.00
LOCATION	L0005953	VOLUME	477644.912	3746363.982	448.00
LOCATION	L0005954	VOLUME	477636.412	3746363.979	448.12
LOCATION	L0005955	VOLUME	477627.912	3746363.975	448.40
LOCATION	L0005956	VOLUME	477619.412	3746363.971	448.68
LOCATION	L0005957	VOLUME	477610.912	3746363.967	448.97
LOCATION	L0005958	VOLUME	477602.412	3746363.963	449.00
LOCATION	L0005959	VOLUME	477593.912	3746363.959	449.00
LOCATION	L0005960	VOLUME	477585.412	3746363.956	449.00
LOCATION	L0005961	VOLUME	477576.912	3746363.952	449.00
LOCATION	L0005962	VOLUME	477568.412	3746363.948	449.00
LOCATION	L0005963	VOLUME	477559.912	3746363.944	449.00
LOCATION	L0005964	VOLUME	477551.412	3746363.940	449.00
LOCATION	L0005965	VOLUME	477542.912	3746363.937	449.00
LOCATION	L0005966	VOLUME	477534.412	3746363.933	449.00
LOCATION	L0005967	VOLUME	477525.912	3746363.929	449.00
LOCATION	L0005968	VOLUME	477517.412	3746363.925	449.00
LOCATION	L0005969	VOLUME	477508.912	3746363.921	449.00
LOCATION	L0005970	VOLUME	477500.412	3746363.918	449.00
LOCATION	L0005971	VOLUME	477491.912	3746363.914	449.00
LOCATION	L0005972	VOLUME	477483.412	3746363.910	449.22
LOCATION	L0005973	VOLUME	477475.081	3746365.094	449.49
LOCATION	L0005974	VOLUME	477466.916	3746367.459	449.76
LOCATION	L0005975	VOLUME	477458.752	3746369.824	450.00
LOCATION	L0005976	VOLUME	477450.587	3746372.188	450.00
LOCATION	L0005977	VOLUME	477442.423	3746374.553	450.00
LOCATION	L0005978	VOLUME	477434.259	3746376.918	450.00
LOCATION	L0005979	VOLUME	477426.094	3746379.283	450.00
LOCATION	L0005980	VOLUME	477417.930	3746381.647	450.00
LOCATION	L0005981	VOLUME	477409.765	3746384.012	450.00
LOCATION	L0005982	VOLUME	477401.601	3746386.377	450.00
LOCATION	L0005983	VOLUME	477393.436	3746388.741	450.00
LOCATION	L0005984	VOLUME	477386.042	3746392.853	450.00
LOCATION	L0005985	VOLUME	477378.789	3746397.285	450.00
LOCATION	L0005986	VOLUME	477371.536	3746401.717	450.00
LOCATION	L0005987	VOLUME	477364.283	3746406.150	450.00
LOCATION	L0005988	VOLUME	477357.030	3746410.582	450.00
LOCATION	L0005989	VOLUME	477349.777	3746415.014	450.00
LOCATION	L0005990	VOLUME	477342.531	3746419.457	450.00
LOCATION	L0005991	VOLUME	477335.516	3746424.257	450.00
LOCATION	L0005992	VOLUME	477328.501	3746429.057	450.00
LOCATION	L0005993	VOLUME	477321.486	3746433.856	450.00
LOCATION	L0005994	VOLUME	477314.595	3746438.824	450.00
LOCATION	L0005995	VOLUME	477307.983	3746444.165	450.00
LOCATION	L0005996	VOLUME	477301.370	3746449.505	450.00
LOCATION	L0005997	VOLUME	477294.758	3746454.846	450.00
LOCATION	L0005998	VOLUME	477288.145	3746460.187	450.00
LOCATION	L0005999	VOLUME	477281.533	3746465.528	450.00
LOCATION	L0006000	VOLUME	477274.578	3746470.412	450.00
LOCATION	L0006001	VOLUME	477267.589	3746475.250	450.00
LOCATION	L0006002	VOLUME	477260.601	3746480.088	450.00
LOCATION	L0006003	VOLUME	477253.612	3746484.926	450.00
LOCATION	L0006004	VOLUME	477246.624	3746489.765	450.06
LOCATION	L0006005	VOLUME	477239.498	3746494.398	450.14
LOCATION	L0006006	VOLUME	477232.339	3746498.980	450.14
LOCATION	L0006007	VOLUME	477225.180	3746503.562	450.07
LOCATION	L0006008	VOLUME	477218.020	3746508.143	450.06
LOCATION	L0006009	VOLUME	477210.857	3746512.719	450.30
LOCATION	L0006010	VOLUME	477203.098	3746516.190	450.56
LOCATION	L0006011	VOLUME	477195.339	3746519.661	450.82
LOCATION	L0006012	VOLUME	477187.581	3746523.132	451.00

LOCATION	L0006013	VOLUME	477179.822	3746526.603	451.00
LOCATION	L0006014	VOLUME	477172.063	3746530.074	451.00
LOCATION	L0006015	VOLUME	477164.304	3746533.545	451.00
LOCATION	L0006016	VOLUME	477156.378	3746536.482	451.00
LOCATION	L0006017	VOLUME	477148.023	3746538.049	451.00
LOCATION	L0006018	VOLUME	477139.669	3746539.615	451.00
LOCATION	L0006019	VOLUME	477131.314	3746541.182	451.00
LOCATION	L0006020	VOLUME	477122.960	3746542.748	451.00
LOCATION	L0006021	VOLUME	477114.615	3746544.347	451.00
LOCATION	L0006022	VOLUME	477106.723	3746547.504	451.00
LOCATION	L0006023	VOLUME	477098.660	3746549.775	451.00
LOCATION	L0006024	VOLUME	477090.160	3746549.775	451.00
LOCATION	L0006025	VOLUME	477081.660	3746549.775	451.00
LOCATION	L0006026	VOLUME	477073.160	3746549.775	451.00
LOCATION	L0006027	VOLUME	477064.672	3746550.149	451.09
LOCATION	L0006028	VOLUME	477056.187	3746550.663	451.24
LOCATION	L0006029	VOLUME	477047.703	3746551.177	451.37
LOCATION	L0006030	VOLUME	477039.218	3746551.691	451.49
LOCATION	L0006031	VOLUME	477030.734	3746552.205	451.63
LOCATION	L0006032	VOLUME	477022.244	3746552.497	451.78
LOCATION	L0006033	VOLUME	477013.744	3746552.432	451.93
LOCATION	L0006034	VOLUME	477005.244	3746552.368	452.00
LOCATION	L0006035	VOLUME	476996.744	3746552.303	452.00
LOCATION	L0006036	VOLUME	476988.245	3746552.239	452.00
LOCATION	L0006037	VOLUME	476979.745	3746552.175	452.00
LOCATION	L0006038	VOLUME	476971.245	3746552.110	452.00
LOCATION	L0006039	VOLUME	476962.745	3746552.046	452.00
LOCATION	L0006040	VOLUME	476954.246	3746551.981	452.00
LOCATION	L0006041	VOLUME	476945.746	3746551.917	452.00
LOCATION	L0006042	VOLUME	476937.246	3746551.853	452.00
LOCATION	L0006043	VOLUME	476928.746	3746551.788	452.00
LOCATION	L0006044	VOLUME	476920.247	3746551.724	452.00
LOCATION	L0006045	VOLUME	476911.747	3746551.660	452.13
LOCATION	L0006046	VOLUME	476903.247	3746551.595	452.27
LOCATION	L0006047	VOLUME	476894.747	3746551.531	452.41
LOCATION	L0006048	VOLUME	476886.248	3746551.466	452.55
LOCATION	L0006049	VOLUME	476877.748	3746551.402	452.70
LOCATION	L0006050	VOLUME	476869.248	3746551.338	452.84
LOCATION	L0006051	VOLUME	476860.748	3746551.273	452.98
LOCATION	L0006052	VOLUME	476852.249	3746551.209	453.00
LOCATION	L0006053	VOLUME	476843.749	3746551.144	453.00
LOCATION	L0006054	VOLUME	476835.249	3746551.080	453.00
LOCATION	L0006055	VOLUME	476826.749	3746551.016	453.00
LOCATION	L0006056	VOLUME	476818.250	3746550.951	453.00
LOCATION	L0006057	VOLUME	476809.750	3746550.887	453.00
LOCATION	L0006058	VOLUME	476801.250	3746550.822	453.00
LOCATION	L0006059	VOLUME	476792.750	3746550.758	454.00
LOCATION	L0006060	VOLUME	476784.250	3746550.694	454.00
LOCATION	L0006061	VOLUME	476775.751	3746550.629	454.00
LOCATION	L0006062	VOLUME	476767.251	3746550.565	454.00
LOCATION	L0006063	VOLUME	476758.751	3746550.500	454.00
LOCATION	L0006064	VOLUME	476750.251	3746550.436	454.00
LOCATION	L0006065	VOLUME	476741.752	3746550.372	454.00
LOCATION	L0006066	VOLUME	476733.252	3746550.307	454.22
LOCATION	L0006067	VOLUME	476724.752	3746550.243	454.50
LOCATION	L0006068	VOLUME	476716.252	3746550.178	454.79
LOCATION	L0006069	VOLUME	476707.753	3746550.114	455.00
LOCATION	L0006070	VOLUME	476699.253	3746550.050	455.00
LOCATION	L0006071	VOLUME	476690.753	3746549.985	455.00
LOCATION	L0006072	VOLUME	476682.253	3746549.921	455.00
LOCATION	L0006073	VOLUME	476673.754	3746549.857	455.00
LOCATION	L0006074	VOLUME	476665.254	3746549.792	455.00
LOCATION	L0006075	VOLUME	476656.924	3746551.223	455.00
LOCATION	L0006076	VOLUME	476648.657	3746553.197	455.02
LOCATION	L0006077	VOLUME	476640.389	3746555.171	455.12
LOCATION	L0006078	VOLUME	476632.122	3746557.145	455.18
LOCATION	L0006079	VOLUME	476623.854	3746559.119	455.20
LOCATION	L0006080	VOLUME	476615.587	3746561.094	455.29
LOCATION	L0006081	VOLUME	476607.364	3746563.164	455.48
LOCATION	L0006082	VOLUME	476600.564	3746568.264	455.64
LOCATION	L0006083	VOLUME	476593.764	3746573.364	455.87

LOCATION	L0006084	VOLUME	476586.964	3746578.464	456.00
LOCATION	L0006085	VOLUME	476580.164	3746583.564	456.00
LOCATION	L0006086	VOLUME	476573.479	3746588.800	456.00
LOCATION	L0006087	VOLUME	476567.299	3746594.636	456.00
LOCATION	L0006088	VOLUME	476561.119	3746600.473	456.00
LOCATION	L0006089	VOLUME	476554.940	3746606.309	456.00
LOCATION	L0006090	VOLUME	476548.696	3746612.073	456.00
LOCATION	L0006091	VOLUME	476542.166	3746617.514	456.00
LOCATION	L0006092	VOLUME	476535.636	3746622.956	456.00
LOCATION	L0006093	VOLUME	476529.106	3746628.397	456.00
LOCATION	L0006094	VOLUME	476523.573	3746634.653	456.00
LOCATION	L0006095	VOLUME	476519.543	3746642.137	456.00
LOCATION	L0006096	VOLUME	476515.513	3746649.621	456.00
LOCATION	L0006097	VOLUME	476511.483	3746657.105	456.00
LOCATION	L0006098	VOLUME	476507.453	3746664.589	456.00
LOCATION	L0006099	VOLUME	476503.423	3746672.073	456.00
LOCATION	L0006100	VOLUME	476499.394	3746679.557	456.01
LOCATION	L0006101	VOLUME	476495.936	3746687.247	456.13
LOCATION	L0006102	VOLUME	476494.269	3746695.582	456.19
LOCATION	L0006103	VOLUME	476492.602	3746703.917	456.24
LOCATION	L0006104	VOLUME	476490.935	3746712.252	456.30
LOCATION	L0006105	VOLUME	476489.231	3746720.579	456.30
LOCATION	L0006106	VOLUME	476487.262	3746728.848	456.24
LOCATION	L0006107	VOLUME	476485.294	3746737.117	456.15
LOCATION	L0006108	VOLUME	476483.325	3746745.385	456.02
LOCATION	L0006109	VOLUME	476480.790	3746753.486	456.00
LOCATION	L0006110	VOLUME	476477.931	3746761.491	456.00
LOCATION	L0006111	VOLUME	476475.073	3746769.496	456.00
LOCATION	L0006112	VOLUME	476472.214	3746777.501	456.00
LOCATION	L0006113	VOLUME	476469.355	3746785.506	456.02
LOCATION	L0006114	VOLUME	476466.357	3746793.459	456.12
LOCATION	L0006115	VOLUME	476463.331	3746801.402	456.22
LOCATION	L0006116	VOLUME	476460.305	3746809.345	456.28
LOCATION	L0006117	VOLUME	476457.193	3746817.253	456.27
LOCATION	L0006118	VOLUME	476453.741	3746825.021	456.20
LOCATION	L0006119	VOLUME	476450.289	3746832.788	456.07
LOCATION	L0006120	VOLUME	476446.837	3746840.555	456.00
LOCATION	L0006121	VOLUME	476443.384	3746848.323	456.00
LOCATION	L0006122	VOLUME	476439.559	3746855.898	456.01
LOCATION	L0006123	VOLUME	476435.235	3746863.216	456.15
LOCATION	L0006124	VOLUME	476430.911	3746870.533	456.25
LOCATION	L0006125	VOLUME	476426.586	3746877.851	456.27
LOCATION	L0006126	VOLUME	476421.757	3746884.778	456.23
LOCATION	L0006127	VOLUME	476415.747	3746890.788	456.15
LOCATION	L0006128	VOLUME	476409.736	3746896.798	456.00
LOCATION	L0006129	VOLUME	476403.726	3746902.809	456.16
LOCATION	L0006130	VOLUME	476396.753	3746907.634	456.27
LOCATION	L0006131	VOLUME	476389.639	3746912.286	456.31
LOCATION	L0006132	VOLUME	476382.524	3746916.937	456.28
LOCATION	L0006133	VOLUME	476375.410	3746921.589	456.28
LOCATION	L0006134	VOLUME	476368.296	3746926.241	456.38
LOCATION	L0006135	VOLUME	476360.316	3746929.042	456.59
LOCATION	L0006136	VOLUME	476352.187	3746931.526	456.76
LOCATION	L0006137	VOLUME	476344.058	3746934.010	456.79
LOCATION	L0006138	VOLUME	476335.929	3746936.494	456.82
LOCATION	L0006139	VOLUME	476327.800	3746938.978	456.89
LOCATION	L0006140	VOLUME	476319.671	3746941.461	457.00
LOCATION	L0006141	VOLUME	476311.348	3746943.129	457.00
LOCATION	L0006142	VOLUME	476302.969	3746944.555	457.00
LOCATION	L0006143	VOLUME	476294.589	3746945.982	457.00
LOCATION	L0006144	VOLUME	476286.210	3746947.408	457.00
LOCATION	L0006145	VOLUME	476277.830	3746948.834	457.00
LOCATION	L0006146	VOLUME	476269.451	3746950.260	457.00
LOCATION	L0006147	VOLUME	476261.071	3746951.687	457.00
LOCATION	L0006148	VOLUME	476252.684	3746952.994	457.00
LOCATION	L0006149	VOLUME	476244.189	3746952.694	457.00
LOCATION	L0006150	VOLUME	476235.695	3746952.394	457.00
LOCATION	L0006151	VOLUME	476227.200	3746952.094	457.01
LOCATION	L0006152	VOLUME	476218.705	3746951.794	457.05
LOCATION	L0006153	VOLUME	476210.210	3746951.495	457.10
LOCATION	L0006154	VOLUME	476201.716	3746951.195	457.16

```
   LOCATION L0006155     VOLUME   476193.221 3746950.895 457.36
   LOCATION L0006156     VOLUME   476184.726 3746950.595 457.60
   LOCATION L0006157     VOLUME   476176.232 3746950.295 457.83
   LOCATION L0006158     VOLUME   476167.737 3746949.995 458.00
   LOCATION L0006159     VOLUME   476159.242 3746949.696 458.00
   LOCATION L0006160     VOLUME   476150.747 3746949.396 458.00
   LOCATION L0006161     VOLUME   476142.253 3746949.096 458.00
   LOCATION L0006162     VOLUME   476133.758 3746948.796 458.20
   LOCATION L0006163     VOLUME   476125.263 3746948.496 458.49
   LOCATION L0006164     VOLUME   476116.769 3746948.197 458.77
   LOCATION L0006165     VOLUME   476108.274 3746947.897 459.00
   LOCATION L0006166     VOLUME   476099.779 3746947.597 459.00
   LOCATION L0006167     VOLUME   476091.285 3746947.297 459.00
   LOCATION L0006168     VOLUME   476082.790 3746946.997 459.00
   LOCATION L0006169     VOLUME   476074.295 3746946.698 459.18
   LOCATION L0006170     VOLUME   476065.800 3746946.398 459.47
   LOCATION L0006171     VOLUME   476057.306 3746946.098 459.75
   LOCATION L0006172     VOLUME   476048.811 3746945.798 460.00
   LOCATION L0006173     VOLUME   476040.316 3746945.498 460.00
   LOCATION L0006174     VOLUME   476031.822 3746945.198 460.00
   LOCATION L0006175     VOLUME   476023.327 3746944.899 460.00
** End of LINE VOLUME Source ID = SLINE2
** ---------------------------------------------------------------------
** Line Source Represented by Adjacent Volume Sources
** LINE VOLUME Source ID = SLINE3
** DESCRSRC On-Site Idling
** PREFIX
** Length of Side = 8.50
** Configuration = Adjacent
** Emission Rate = 0.0001772
** Vertical Dimension = 4.00
** SZINIT = 1.86
** Nodes = 2
** 478924.45, 3747711.24, 448.00, 4.00, 3.95
** 478927.82, 3747432.89, 448.00, 4.00, 3.95
** ---------------------------------------------------------------------
   LOCATION L0006176     VOLUME   478924.502 3747706.991 448.00
   LOCATION L0006177     VOLUME   478924.605 3747698.492 448.00
   LOCATION L0006178     VOLUME   478924.708 3747689.992 448.00
   LOCATION L0006179     VOLUME   478924.811 3747681.493 448.00
   LOCATION L0006180     VOLUME   478924.914 3747672.993 448.00
   LOCATION L0006181     VOLUME   478925.017 3747664.494 448.00
   LOCATION L0006182     VOLUME   478925.120 3747655.995 448.00
   LOCATION L0006183     VOLUME   478925.223 3747647.495 448.00
   LOCATION L0006184     VOLUME   478925.326 3747638.996 448.00
   LOCATION L0006185     VOLUME   478925.429 3747630.496 448.00
   LOCATION L0006186     VOLUME   478925.532 3747621.997 448.00
   LOCATION L0006187     VOLUME   478925.635 3747613.498 448.00
   LOCATION L0006188     VOLUME   478925.738 3747604.998 448.00
   LOCATION L0006189     VOLUME   478925.841 3747596.499 448.00
   LOCATION L0006190     VOLUME   478925.944 3747588.000 448.00
   LOCATION L0006191     VOLUME   478926.047 3747579.500 448.00
   LOCATION L0006192     VOLUME   478926.150 3747571.001 448.00
   LOCATION L0006193     VOLUME   478926.253 3747562.501 448.00
   LOCATION L0006194     VOLUME   478926.356 3747554.002 448.00
   LOCATION L0006195     VOLUME   478926.459 3747545.503 448.00
   LOCATION L0006196     VOLUME   478926.562 3747537.003 448.00
   LOCATION L0006197     VOLUME   478926.665 3747528.504 448.00
   LOCATION L0006198     VOLUME   478926.768 3747520.005 448.00
   LOCATION L0006199     VOLUME   478926.871 3747511.505 448.00
   LOCATION L0006200     VOLUME   478926.974 3747503.006 448.00
   LOCATION L0006201     VOLUME   478927.077 3747494.506 448.00
   LOCATION L0006202     VOLUME   478927.180 3747486.007 448.00
   LOCATION L0006203     VOLUME   478927.283 3747477.508 448.00
   LOCATION L0006204     VOLUME   478927.386 3747469.008 448.00
   LOCATION L0006205     VOLUME   478927.489 3747460.509 448.00
   LOCATION L0006206     VOLUME   478927.592 3747452.010 448.00
   LOCATION L0006207     VOLUME   478927.695 3747443.510 448.00
   LOCATION L0006208     VOLUME   478927.798 3747435.011 448.00
** End of LINE VOLUME Source ID = SLINE3
** ---------------------------------------------------------------------
```

```
** Line Source Represented by Adjacent Volume Sources
** LINE VOLUME Source ID = SLINE4
** DESCRSRC On-Site Travel
** PREFIX
** Length of Side = 8.50
** Configuration = Adjacent
** Emission Rate = 0.00007198
** Vertical Dimension = 4.00
** SZINIT = 1.86
** Nodes = 2
** 478904.21, 3747759.32, 448.00, 4.00, 3.95
** 478909.27, 3747394.09, 448.00, 4.00, 3.95
** ---------------------------------------------------------------------
   LOCATION L0006209     VOLUME   478904.265 3747755.070 448.00
   LOCATION L0006210     VOLUME   478904.383 3747746.571 448.00
   LOCATION L0006211     VOLUME   478904.501 3747738.071 448.00
   LOCATION L0006212     VOLUME   478904.619 3747729.572 448.00
   LOCATION L0006213     VOLUME   478904.736 3747721.073 448.00
   LOCATION L0006214     VOLUME   478904.854 3747712.574 448.00
   LOCATION L0006215     VOLUME   478904.972 3747704.075 448.00
   LOCATION L0006216     VOLUME   478905.090 3747695.576 448.00
   LOCATION L0006217     VOLUME   478905.207 3747687.076 448.00
   LOCATION L0006218     VOLUME   478905.325 3747678.577 448.00
   LOCATION L0006219     VOLUME   478905.443 3747670.078 448.00
   LOCATION L0006220     VOLUME   478905.561 3747661.579 448.00
   LOCATION L0006221     VOLUME   478905.679 3747653.080 448.00
   LOCATION L0006222     VOLUME   478905.796 3747644.580 448.00
   LOCATION L0006223     VOLUME   478905.914 3747636.081 448.00
   LOCATION L0006224     VOLUME   478906.032 3747627.582 448.00
   LOCATION L0006225     VOLUME   478906.150 3747619.083 448.00
   LOCATION L0006226     VOLUME   478906.267 3747610.584 448.00
   LOCATION L0006227     VOLUME   478906.385 3747602.085 448.00
   LOCATION L0006228     VOLUME   478906.503 3747593.585 448.00
   LOCATION L0006229     VOLUME   478906.621 3747585.086 448.00
   LOCATION L0006230     VOLUME   478906.738 3747576.587 448.00
   LOCATION L0006231     VOLUME   478906.856 3747568.088 448.00
   LOCATION L0006232     VOLUME   478906.974 3747559.589 448.00
   LOCATION L0006233     VOLUME   478907.092 3747551.089 448.00
   LOCATION L0006234     VOLUME   478907.210 3747542.590 448.00
   LOCATION L0006235     VOLUME   478907.327 3747534.091 448.00
   LOCATION L0006236     VOLUME   478907.445 3747525.592 448.00
   LOCATION L0006237     VOLUME   478907.563 3747517.093 448.00
   LOCATION L0006238     VOLUME   478907.681 3747508.594 448.00
   LOCATION L0006239     VOLUME   478907.798 3747500.094 448.00
   LOCATION L0006240     VOLUME   478907.916 3747491.595 448.00
   LOCATION L0006241     VOLUME   478908.034 3747483.096 448.00
   LOCATION L0006242     VOLUME   478908.152 3747474.597 448.00
   LOCATION L0006243     VOLUME   478908.270 3747466.098 448.00
   LOCATION L0006244     VOLUME   478908.387 3747457.598 448.00
   LOCATION L0006245     VOLUME   478908.505 3747449.099 448.00
   LOCATION L0006246     VOLUME   478908.623 3747440.600 448.00
   LOCATION L0006247     VOLUME   478908.741 3747432.101 448.00
   LOCATION L0006248     VOLUME   478908.858 3747423.602 448.00
   LOCATION L0006249     VOLUME   478908.976 3747415.102 448.00
   LOCATION L0006250     VOLUME   478909.094 3747406.603 448.00
   LOCATION L0006251     VOLUME   478909.212 3747398.104 448.00
** End of LINE VOLUME Source ID = SLINE4
** Source Parameters **
** LINE VOLUME Source ID = SLINE1
   SRCPARAM L0005145     0.0000002459      4.00      3.95      1.86
   SRCPARAM L0005146     0.0000002459      4.00      3.95      1.86
   SRCPARAM L0005147     0.0000002459      4.00      3.95      1.86
   SRCPARAM L0005148     0.0000002459      4.00      3.95      1.86
   SRCPARAM L0005149     0.0000002459      4.00      3.95      1.86
   SRCPARAM L0005150     0.0000002459      4.00      3.95      1.86
   SRCPARAM L0005151     0.0000002459      4.00      3.95      1.86
   SRCPARAM L0005152     0.0000002459      4.00      3.95      1.86
   SRCPARAM L0005153     0.0000002459      4.00      3.95      1.86
   SRCPARAM L0005154     0.0000002459      4.00      3.95      1.86
   SRCPARAM L0005155     0.0000002459      4.00      3.95      1.86
   SRCPARAM L0005156     0.0000002459      4.00      3.95      1.86
```

SRCPARAM L0005157	0.0000002459	4.00	3.95	1.86
SRCPARAM L0005158	0.0000002459	4.00	3.95	1.86
SRCPARAM L0005159	0.0000002459	4.00	3.95	1.86
SRCPARAM L0005160	0.0000002459	4.00	3.95	1.86
SRCPARAM L0005161	0.0000002459	4.00	3.95	1.86
SRCPARAM L0005162	0.0000002459	4.00	3.95	1.86
SRCPARAM L0005163	0.0000002459	4.00	3.95	1.86
SRCPARAM L0005164	0.0000002459	4.00	3.95	1.86
SRCPARAM L0005165	0.0000002459	4.00	3.95	1.86
SRCPARAM L0005166	0.0000002459	4.00	3.95	1.86
SRCPARAM L0005167	0.0000002459	4.00	3.95	1.86
SRCPARAM L0005168	0.0000002459	4.00	3.95	1.86
SRCPARAM L0005169	0.0000002459	4.00	3.95	1.86
SRCPARAM L0005170	0.0000002459	4.00	3.95	1.86
SRCPARAM L0005171	0.0000002459	4.00	3.95	1.86
SRCPARAM L0005172	0.0000002459	4.00	3.95	1.86
SRCPARAM L0005173	0.0000002459	4.00	3.95	1.86
SRCPARAM L0005174	0.0000002459	4.00	3.95	1.86
SRCPARAM L0005175	0.0000002459	4.00	3.95	1.86
SRCPARAM L0005176	0.0000002459	4.00	3.95	1.86
SRCPARAM L0005177	0.0000002459	4.00	3.95	1.86
SRCPARAM L0005178	0.0000002459	4.00	3.95	1.86
SRCPARAM L0005179	0.0000002459	4.00	3.95	1.86
SRCPARAM L0005180	0.0000002459	4.00	3.95	1.86
SRCPARAM L0005181	0.0000002459	4.00	3.95	1.86
SRCPARAM L0005182	0.0000002459	4.00	3.95	1.86
SRCPARAM L0005183	0.0000002459	4.00	3.95	1.86
SRCPARAM L0005184	0.0000002459	4.00	3.95	1.86
SRCPARAM L0005185	0.0000002459	4.00	3.95	1.86
SRCPARAM L0005186	0.0000002459	4.00	3.95	1.86
SRCPARAM L0005187	0.0000002459	4.00	3.95	1.86
SRCPARAM L0005188	0.0000002459	4.00	3.95	1.86
SRCPARAM L0005189	0.0000002459	4.00	3.95	1.86
SRCPARAM L0005190	0.0000002459	4.00	3.95	1.86
SRCPARAM L0005191	0.0000002459	4.00	3.95	1.86
SRCPARAM L0005192	0.0000002459	4.00	3.95	1.86
SRCPARAM L0005193	0.0000002459	4.00	3.95	1.86
SRCPARAM L0005194	0.0000002459	4.00	3.95	1.86
SRCPARAM L0005195	0.0000002459	4.00	3.95	1.86
SRCPARAM L0005196	0.0000002459	4.00	3.95	1.86
SRCPARAM L0005197	0.0000002459	4.00	3.95	1.86
SRCPARAM L0005198	0.0000002459	4.00	3.95	1.86
SRCPARAM L0005199	0.0000002459	4.00	3.95	1.86
SRCPARAM L0005200	0.0000002459	4.00	3.95	1.86
SRCPARAM L0005201	0.0000002459	4.00	3.95	1.86
SRCPARAM L0005202	0.0000002459	4.00	3.95	1.86
SRCPARAM L0005203	0.0000002459	4.00	3.95	1.86
SRCPARAM L0005204	0.0000002459	4.00	3.95	1.86
SRCPARAM L0005205	0.0000002459	4.00	3.95	1.86
SRCPARAM L0005206	0.0000002459	4.00	3.95	1.86
SRCPARAM L0005207	0.0000002459	4.00	3.95	1.86
SRCPARAM L0005208	0.0000002459	4.00	3.95	1.86
SRCPARAM L0005209	0.0000002459	4.00	3.95	1.86
SRCPARAM L0005210	0.0000002459	4.00	3.95	1.86
SRCPARAM L0005211	0.0000002459	4.00	3.95	1.86
SRCPARAM L0005212	0.0000002459	4.00	3.95	1.86
SRCPARAM L0005213	0.0000002459	4.00	3.95	1.86
SRCPARAM L0005214	0.0000002459	4.00	3.95	1.86
SRCPARAM L0005215	0.0000002459	4.00	3.95	1.86
SRCPARAM L0005216	0.0000002459	4.00	3.95	1.86
SRCPARAM L0005217	0.0000002459	4.00	3.95	1.86
SRCPARAM L0005218	0.0000002459	4.00	3.95	1.86
SRCPARAM L0005219	0.0000002459	4.00	3.95	1.86
SRCPARAM L0005220	0.0000002459	4.00	3.95	1.86
SRCPARAM L0005221	0.0000002459	4.00	3.95	1.86
SRCPARAM L0005222	0.0000002459	4.00	3.95	1.86
SRCPARAM L0005223	0.0000002459	4.00	3.95	1.86
SRCPARAM L0005224	0.0000002459	4.00	3.95	1.86
SRCPARAM L0005225	0.0000002459	4.00	3.95	1.86
SRCPARAM L0005226	0.0000002459	4.00	3.95	1.86
SRCPARAM L0005227	0.0000002459	4.00	3.95	1.86

SRCPARAM L0005228	0.0000002459	4.00	3.95	1.86
SRCPARAM L0005229	0.0000002459	4.00	3.95	1.86
SRCPARAM L0005230	0.0000002459	4.00	3.95	1.86
SRCPARAM L0005231	0.0000002459	4.00	3.95	1.86
SRCPARAM L0005232	0.0000002459	4.00	3.95	1.86
SRCPARAM L0005233	0.0000002459	4.00	3.95	1.86
SRCPARAM L0005234	0.0000002459	4.00	3.95	1.86
SRCPARAM L0005235	0.0000002459	4.00	3.95	1.86
SRCPARAM L0005236	0.0000002459	4.00	3.95	1.86
SRCPARAM L0005237	0.0000002459	4.00	3.95	1.86
SRCPARAM L0005238	0.0000002459	4.00	3.95	1.86
SRCPARAM L0005239	0.0000002459	4.00	3.95	1.86
SRCPARAM L0005240	0.0000002459	4.00	3.95	1.86
SRCPARAM L0005241	0.0000002459	4.00	3.95	1.86
SRCPARAM L0005242	0.0000002459	4.00	3.95	1.86
SRCPARAM L0005243	0.0000002459	4.00	3.95	1.86
SRCPARAM L0005244	0.0000002459	4.00	3.95	1.86
SRCPARAM L0005245	0.0000002459	4.00	3.95	1.86
SRCPARAM L0005246	0.0000002459	4.00	3.95	1.86
SRCPARAM L0005247	0.0000002459	4.00	3.95	1.86
SRCPARAM L0005248	0.0000002459	4.00	3.95	1.86
SRCPARAM L0005249	0.0000002459	4.00	3.95	1.86
SRCPARAM L0005250	0.0000002459	4.00	3.95	1.86
SRCPARAM L0005251	0.0000002459	4.00	3.95	1.86
SRCPARAM L0005252	0.0000002459	4.00	3.95	1.86
SRCPARAM L0005253	0.0000002459	4.00	3.95	1.86
SRCPARAM L0005254	0.0000002459	4.00	3.95	1.86
SRCPARAM L0005255	0.0000002459	4.00	3.95	1.86
SRCPARAM L0005256	0.0000002459	4.00	3.95	1.86
SRCPARAM L0005257	0.0000002459	4.00	3.95	1.86
SRCPARAM L0005258	0.0000002459	4.00	3.95	1.86
SRCPARAM L0005259	0.0000002459	4.00	3.95	1.86
SRCPARAM L0005260	0.0000002459	4.00	3.95	1.86
SRCPARAM L0005261	0.0000002459	4.00	3.95	1.86
SRCPARAM L0005262	0.0000002459	4.00	3.95	1.86
SRCPARAM L0005263	0.0000002459	4.00	3.95	1.86
SRCPARAM L0005264	0.0000002459	4.00	3.95	1.86
SRCPARAM L0005265	0.0000002459	4.00	3.95	1.86
SRCPARAM L0005266	0.0000002459	4.00	3.95	1.86
SRCPARAM L0005267	0.0000002459	4.00	3.95	1.86
SRCPARAM L0005268	0.0000002459	4.00	3.95	1.86
SRCPARAM L0005269	0.0000002459	4.00	3.95	1.86
SRCPARAM L0005270	0.0000002459	4.00	3.95	1.86
SRCPARAM L0005271	0.0000002459	4.00	3.95	1.86
SRCPARAM L0005272	0.0000002459	4.00	3.95	1.86
SRCPARAM L0005273	0.0000002459	4.00	3.95	1.86
SRCPARAM L0005274	0.0000002459	4.00	3.95	1.86
SRCPARAM L0005275	0.0000002459	4.00	3.95	1.86
SRCPARAM L0005276	0.0000002459	4.00	3.95	1.86
SRCPARAM L0005277	0.0000002459	4.00	3.95	1.86
SRCPARAM L0005278	0.0000002459	4.00	3.95	1.86
SRCPARAM L0005279	0.0000002459	4.00	3.95	1.86
SRCPARAM L0005280	0.0000002459	4.00	3.95	1.86
SRCPARAM L0005281	0.0000002459	4.00	3.95	1.86
SRCPARAM L0005282	0.0000002459	4.00	3.95	1.86
SRCPARAM L0005283	0.0000002459	4.00	3.95	1.86
SRCPARAM L0005284	0.0000002459	4.00	3.95	1.86
SRCPARAM L0005285	0.0000002459	4.00	3.95	1.86
SRCPARAM L0005286	0.0000002459	4.00	3.95	1.86
SRCPARAM L0005287	0.0000002459	4.00	3.95	1.86
SRCPARAM L0005288	0.0000002459	4.00	3.95	1.86
SRCPARAM L0005289	0.0000002459	4.00	3.95	1.86
SRCPARAM L0005290	0.0000002459	4.00	3.95	1.86
SRCPARAM L0005291	0.0000002459	4.00	3.95	1.86
SRCPARAM L0005292	0.0000002459	4.00	3.95	1.86
SRCPARAM L0005293	0.0000002459	4.00	3.95	1.86
SRCPARAM L0005294	0.0000002459	4.00	3.95	1.86
SRCPARAM L0005295	0.0000002459	4.00	3.95	1.86
SRCPARAM L0005296	0.0000002459	4.00	3.95	1.86
SRCPARAM L0005297	0.0000002459	4.00	3.95	1.86
SRCPARAM L0005298	0.0000002459	4.00	3.95	1.86

SRCPARAM L0005299	0.0000002459	4.00	3.95	1.86
SRCPARAM L0005300	0.0000002459	4.00	3.95	1.86
SRCPARAM L0005301	0.0000002459	4.00	3.95	1.86
SRCPARAM L0005302	0.0000002459	4.00	3.95	1.86
SRCPARAM L0005303	0.0000002459	4.00	3.95	1.86
SRCPARAM L0005304	0.0000002459	4.00	3.95	1.86
SRCPARAM L0005305	0.0000002459	4.00	3.95	1.86
SRCPARAM L0005306	0.0000002459	4.00	3.95	1.86
SRCPARAM L0005307	0.0000002459	4.00	3.95	1.86
SRCPARAM L0005308	0.0000002459	4.00	3.95	1.86
SRCPARAM L0005309	0.0000002459	4.00	3.95	1.86
SRCPARAM L0005310	0.0000002459	4.00	3.95	1.86
SRCPARAM L0005311	0.0000002459	4.00	3.95	1.86
SRCPARAM L0005312	0.0000002459	4.00	3.95	1.86
SRCPARAM L0005313	0.0000002459	4.00	3.95	1.86
SRCPARAM L0005314	0.0000002459	4.00	3.95	1.86
SRCPARAM L0005315	0.0000002459	4.00	3.95	1.86
SRCPARAM L0005316	0.0000002459	4.00	3.95	1.86
SRCPARAM L0005317	0.0000002459	4.00	3.95	1.86
SRCPARAM L0005318	0.0000002459	4.00	3.95	1.86
SRCPARAM L0005319	0.0000002459	4.00	3.95	1.86
SRCPARAM L0005320	0.0000002459	4.00	3.95	1.86
SRCPARAM L0005321	0.0000002459	4.00	3.95	1.86
SRCPARAM L0005322	0.0000002459	4.00	3.95	1.86
SRCPARAM L0005323	0.0000002459	4.00	3.95	1.86
SRCPARAM L0005324	0.0000002459	4.00	3.95	1.86
SRCPARAM L0005325	0.0000002459	4.00	3.95	1.86
SRCPARAM L0005326	0.0000002459	4.00	3.95	1.86
SRCPARAM L0005327	0.0000002459	4.00	3.95	1.86
SRCPARAM L0005328	0.0000002459	4.00	3.95	1.86
SRCPARAM L0005329	0.0000002459	4.00	3.95	1.86
SRCPARAM L0005330	0.0000002459	4.00	3.95	1.86
SRCPARAM L0005331	0.0000002459	4.00	3.95	1.86
SRCPARAM L0005332	0.0000002459	4.00	3.95	1.86
SRCPARAM L0005333	0.0000002459	4.00	3.95	1.86
SRCPARAM L0005334	0.0000002459	4.00	3.95	1.86
SRCPARAM L0005335	0.0000002459	4.00	3.95	1.86
SRCPARAM L0005336	0.0000002459	4.00	3.95	1.86
SRCPARAM L0005337	0.0000002459	4.00	3.95	1.86
SRCPARAM L0005338	0.0000002459	4.00	3.95	1.86
SRCPARAM L0005339	0.0000002459	4.00	3.95	1.86
SRCPARAM L0005340	0.0000002459	4.00	3.95	1.86
SRCPARAM L0005341	0.0000002459	4.00	3.95	1.86
SRCPARAM L0005342	0.0000002459	4.00	3.95	1.86
SRCPARAM L0005343	0.0000002459	4.00	3.95	1.86
SRCPARAM L0005344	0.0000002459	4.00	3.95	1.86
SRCPARAM L0005345	0.0000002459	4.00	3.95	1.86
SRCPARAM L0005346	0.0000002459	4.00	3.95	1.86
SRCPARAM L0005347	0.0000002459	4.00	3.95	1.86
SRCPARAM L0005348	0.0000002459	4.00	3.95	1.86
SRCPARAM L0005349	0.0000002459	4.00	3.95	1.86
SRCPARAM L0005350	0.0000002459	4.00	3.95	1.86
SRCPARAM L0005351	0.0000002459	4.00	3.95	1.86
SRCPARAM L0005352	0.0000002459	4.00	3.95	1.86
SRCPARAM L0005353	0.0000002459	4.00	3.95	1.86
SRCPARAM L0005354	0.0000002459	4.00	3.95	1.86
SRCPARAM L0005355	0.0000002459	4.00	3.95	1.86
SRCPARAM L0005356	0.0000002459	4.00	3.95	1.86
SRCPARAM L0005357	0.0000002459	4.00	3.95	1.86
SRCPARAM L0005358	0.0000002459	4.00	3.95	1.86
SRCPARAM L0005359	0.0000002459	4.00	3.95	1.86
SRCPARAM L0005360	0.0000002459	4.00	3.95	1.86
SRCPARAM L0005361	0.0000002459	4.00	3.95	1.86
SRCPARAM L0005362	0.0000002459	4.00	3.95	1.86
SRCPARAM L0005363	0.0000002459	4.00	3.95	1.86
SRCPARAM L0005364	0.0000002459	4.00	3.95	1.86
SRCPARAM L0005365	0.0000002459	4.00	3.95	1.86
SRCPARAM L0005366	0.0000002459	4.00	3.95	1.86
SRCPARAM L0005367	0.0000002459	4.00	3.95	1.86
SRCPARAM L0005368	0.0000002459	4.00	3.95	1.86
SRCPARAM L0005369	0.0000002459	4.00	3.95	1.86

SRCPARAM L0005370	0.0000002459	4.00	3.95	1.86
SRCPARAM L0005371	0.0000002459	4.00	3.95	1.86
SRCPARAM L0005372	0.0000002459	4.00	3.95	1.86
SRCPARAM L0005373	0.0000002459	4.00	3.95	1.86
SRCPARAM L0005374	0.0000002459	4.00	3.95	1.86
SRCPARAM L0005375	0.0000002459	4.00	3.95	1.86
SRCPARAM L0005376	0.0000002459	4.00	3.95	1.86
SRCPARAM L0005377	0.0000002459	4.00	3.95	1.86
SRCPARAM L0005378	0.0000002459	4.00	3.95	1.86
SRCPARAM L0005379	0.0000002459	4.00	3.95	1.86
SRCPARAM L0005380	0.0000002459	4.00	3.95	1.86
SRCPARAM L0005381	0.0000002459	4.00	3.95	1.86
SRCPARAM L0005382	0.0000002459	4.00	3.95	1.86
SRCPARAM L0005383	0.0000002459	4.00	3.95	1.86
SRCPARAM L0005384	0.0000002459	4.00	3.95	1.86
SRCPARAM L0005385	0.0000002459	3.98	3.95	1.86
SRCPARAM L0005386	0.0000002459	3.94	3.95	1.86
SRCPARAM L0005387	0.0000002459	3.90	3.95	1.86
SRCPARAM L0005388	0.0000002459	3.86	3.95	1.86
SRCPARAM L0005389	0.0000002459	3.81	3.95	1.86
SRCPARAM L0005390	0.0000002459	3.77	3.95	1.86
SRCPARAM L0005391	0.0000002459	3.73	3.95	1.86
SRCPARAM L0005392	0.0000002459	3.69	3.95	1.86
SRCPARAM L0005393	0.0000002459	3.65	3.95	1.86
SRCPARAM L0005394	0.0000002459	3.60	3.95	1.86
SRCPARAM L0005395	0.0000002459	3.56	3.95	1.86
SRCPARAM L0005396	0.0000002459	3.52	3.95	1.86
SRCPARAM L0005397	0.0000002459	3.48	3.95	1.86
SRCPARAM L0005398	0.0000002459	3.44	3.95	1.86
SRCPARAM L0005399	0.0000002459	3.39	3.95	1.86
SRCPARAM L0005400	0.0000002459	3.35	3.95	1.86
SRCPARAM L0005401	0.0000002459	3.31	3.95	1.86
SRCPARAM L0005402	0.0000002459	3.27	3.95	1.86
SRCPARAM L0005403	0.0000002459	3.22	3.95	1.86
SRCPARAM L0005404	0.0000002459	3.18	3.95	1.86
SRCPARAM L0005405	0.0000002459	3.14	3.95	1.86
SRCPARAM L0005406	0.0000002459	3.10	3.95	1.86
SRCPARAM L0005407	0.0000002459	3.06	3.95	1.86
SRCPARAM L0005408	0.0000002459	3.01	3.95	1.86
SRCPARAM L0005409	0.0000002459	2.97	3.95	1.86
SRCPARAM L0005410	0.0000002459	2.93	3.95	1.86
SRCPARAM L0005411	0.0000002459	2.89	3.95	1.86
SRCPARAM L0005412	0.0000002459	2.85	3.95	1.86
SRCPARAM L0005413	0.0000002459	2.80	3.95	1.86
SRCPARAM L0005414	0.0000002459	2.76	3.95	1.86
SRCPARAM L0005415	0.0000002459	2.72	3.95	1.86
SRCPARAM L0005416	0.0000002459	2.68	3.95	1.86
SRCPARAM L0005417	0.0000002459	2.63	3.95	1.86
SRCPARAM L0005418	0.0000002459	2.59	3.95	1.86
SRCPARAM L0005419	0.0000002459	2.55	3.95	1.86
SRCPARAM L0005420	0.0000002459	2.51	3.95	1.86
SRCPARAM L0005421	0.0000002459	2.47	3.95	1.86
SRCPARAM L0005422	0.0000002459	2.42	3.95	1.86
SRCPARAM L0005423	0.0000002459	2.38	3.95	1.86
SRCPARAM L0005424	0.0000002459	2.34	3.95	1.86
SRCPARAM L0005425	0.0000002459	2.30	3.95	1.86
SRCPARAM L0005426	0.0000002459	2.26	3.95	1.86
SRCPARAM L0005427	0.0000002459	2.21	3.95	1.86
SRCPARAM L0005428	0.0000002459	2.17	3.95	1.86
SRCPARAM L0005429	0.0000002459	2.13	3.95	1.86
SRCPARAM L0005430	0.0000002459	2.09	3.95	1.86
SRCPARAM L0005431	0.0000002459	2.04	3.95	1.86
SRCPARAM L0005432	0.0000002459	2.00	3.95	1.86
SRCPARAM L0005433	0.0000002459	1.96	3.95	1.86
SRCPARAM L0005434	0.0000002459	1.92	3.95	1.86
SRCPARAM L0005435	0.0000002459	1.88	3.95	1.86
SRCPARAM L0005436	0.0000002459	1.83	3.95	1.86
SRCPARAM L0005437	0.0000002459	1.79	3.95	1.86
SRCPARAM L0005438	0.0000002459	1.75	3.95	1.86
SRCPARAM L0005439	0.0000002459	1.71	3.95	1.86
SRCPARAM L0005440	0.0000002459	1.67	3.95	1.86

SRCPARAM L0005441	0.0000002459	1.62	3.95	1.86
SRCPARAM L0005442	0.0000002459	1.58	3.95	1.86
SRCPARAM L0005443	0.0000002459	1.54	3.95	1.86
SRCPARAM L0005444	0.0000002459	1.50	3.95	1.86
SRCPARAM L0005445	0.0000002459	1.46	3.95	1.86
SRCPARAM L0005446	0.0000002459	1.41	3.95	1.86
SRCPARAM L0005447	0.0000002459	1.37	3.95	1.86
SRCPARAM L0005448	0.0000002459	1.33	3.95	1.86
SRCPARAM L0005449	0.0000002459	1.29	3.95	1.86
SRCPARAM L0005450	0.0000002459	1.24	3.95	1.86
SRCPARAM L0005451	0.0000002459	1.20	3.95	1.86
SRCPARAM L0005452	0.0000002459	1.16	3.95	1.86
SRCPARAM L0005453	0.0000002459	1.12	3.95	1.86
SRCPARAM L0005454	0.0000002459	1.08	3.95	1.86
SRCPARAM L0005455	0.0000002459	1.03	3.95	1.86
SRCPARAM L0005456	0.0000002459	0.99	3.95	1.86
SRCPARAM L0005457	0.0000002459	0.95	3.95	1.86
SRCPARAM L0005458	0.0000002459	0.91	3.95	1.86
SRCPARAM L0005459	0.0000002459	0.87	3.95	1.86
SRCPARAM L0005460	0.0000002459	0.82	3.95	1.86
SRCPARAM L0005461	0.0000002459	0.78	3.95	1.86
SRCPARAM L0005462	0.0000002459	0.74	3.95	1.86
SRCPARAM L0005463	0.0000002459	0.70	3.95	1.86
SRCPARAM L0005464	0.0000002459	0.65	3.95	1.86
SRCPARAM L0005465	0.0000002459	0.61	3.95	1.86
SRCPARAM L0005466	0.0000002459	0.57	3.95	1.86
SRCPARAM L0005467	0.0000002459	0.53	3.95	1.86
SRCPARAM L0005468	0.0000002459	0.49	3.95	1.86
SRCPARAM L0005469	0.0000002459	0.44	3.95	1.86
SRCPARAM L0005470	0.0000002459	0.40	3.95	1.86
SRCPARAM L0005471	0.0000002459	0.36	3.95	1.86
SRCPARAM L0005472	0.0000002459	0.32	3.95	1.86
SRCPARAM L0005473	0.0000002459	0.28	3.95	1.86
SRCPARAM L0005474	0.0000002459	0.23	3.95	1.86
SRCPARAM L0005475	0.0000002459	0.19	3.95	1.86
SRCPARAM L0005476	0.0000002459	0.15	3.95	1.86
SRCPARAM L0005477	0.0000002459	0.11	3.95	1.86
SRCPARAM L0005478	0.0000002459	0.06	3.95	1.86
SRCPARAM L0005479	0.0000002459	0.02	3.95	1.86
SRCPARAM L0005480	0.0000002459	0.00	3.95	1.86
SRCPARAM L0005481	0.0000002459	0.00	3.95	1.86
SRCPARAM L0005482	0.0000002459	0.00	3.95	1.86
SRCPARAM L0005483	0.0000002459	0.00	3.95	1.86
SRCPARAM L0005484	0.0000002459	0.00	3.95	1.86
SRCPARAM L0005485	0.0000002459	0.00	3.95	1.86
SRCPARAM L0005486	0.0000002459	0.00	3.95	1.86
SRCPARAM L0005487	0.0000002459	0.00	3.95	1.86
SRCPARAM L0005488	0.0000002459	0.00	3.95	1.86
SRCPARAM L0005489	0.0000002459	0.00	3.95	1.86
SRCPARAM L0005490	0.0000002459	0.00	3.95	1.86
SRCPARAM L0005491	0.0000002459	0.00	3.95	1.86
SRCPARAM L0005492	0.0000002459	0.00	3.95	1.86
SRCPARAM L0005493	0.0000002459	0.00	3.95	1.86
SRCPARAM L0005494	0.0000002459	0.00	3.95	1.86
SRCPARAM L0005495	0.0000002459	0.00	3.95	1.86
SRCPARAM L0005496	0.0000002459	0.00	3.95	1.86
SRCPARAM L0005497	0.0000002459	0.00	3.95	1.86
SRCPARAM L0005498	0.0000002459	0.00	3.95	1.86
SRCPARAM L0005499	0.0000002459	0.00	3.95	1.86
SRCPARAM L0005500	0.0000002459	0.00	3.95	1.86
SRCPARAM L0005501	0.0000002459	0.00	3.95	1.86
SRCPARAM L0005502	0.0000002459	0.00	3.95	1.86
SRCPARAM L0005503	0.0000002459	0.00	3.95	1.86
SRCPARAM L0005504	0.0000002459	0.00	3.95	1.86
SRCPARAM L0005505	0.0000002459	0.00	3.95	1.86
SRCPARAM L0005506	0.0000002459	0.00	3.95	1.86
SRCPARAM L0005507	0.0000002459	0.00	3.95	1.86
SRCPARAM L0005508	0.0000002459	0.00	3.95	1.86
SRCPARAM L0005509	0.0000002459	0.00	3.95	1.86
SRCPARAM L0005510	0.0000002459	0.00	3.95	1.86
SRCPARAM L0005511	0.0000002459	0.00	3.95	1.86

SRCPARAM L0005512	0.0000002459	0.00	3.95	1.86
SRCPARAM L0005513	0.0000002459	0.00	3.95	1.86
SRCPARAM L0005514	0.0000002459	0.00	3.95	1.86
SRCPARAM L0005515	0.0000002459	0.00	3.95	1.86
SRCPARAM L0005516	0.0000002459	0.00	3.95	1.86
SRCPARAM L0005517	0.0000002459	0.00	3.95	1.86
SRCPARAM L0005518	0.0000002459	0.00	3.95	1.86
SRCPARAM L0005519	0.0000002459	0.00	3.95	1.86
SRCPARAM L0005520	0.0000002459	0.00	3.95	1.86
SRCPARAM L0005521	0.0000002459	0.00	3.95	1.86
SRCPARAM L0005522	0.0000002459	0.00	3.95	1.86
SRCPARAM L0005523	0.0000002459	0.00	3.95	1.86
SRCPARAM L0005524	0.0000002459	0.00	3.95	1.86
SRCPARAM L0005525	0.0000002459	0.00	3.95	1.86
SRCPARAM L0005526	0.0000002459	0.00	3.95	1.86
SRCPARAM L0005527	0.0000002459	0.00	3.95	1.86
SRCPARAM L0005528	0.0000002459	0.00	3.95	1.86
SRCPARAM L0005529	0.0000002459	0.00	3.95	1.86
SRCPARAM L0005530	0.0000002459	0.00	3.95	1.86
SRCPARAM L0005531	0.0000002459	0.00	3.95	1.86
SRCPARAM L0005532	0.0000002459	0.00	3.95	1.86
SRCPARAM L0005533	0.0000002459	0.00	3.95	1.86
SRCPARAM L0005534	0.0000002459	0.00	3.95	1.86
SRCPARAM L0005535	0.0000002459	0.00	3.95	1.86
SRCPARAM L0005536	0.0000002459	0.00	3.95	1.86
SRCPARAM L0005537	0.0000002459	0.00	3.95	1.86
SRCPARAM L0005538	0.0000002459	0.00	3.95	1.86
SRCPARAM L0005539	0.0000002459	0.00	3.95	1.86
SRCPARAM L0005540	0.0000002459	0.00	3.95	1.86
SRCPARAM L0005541	0.0000002459	0.00	3.95	1.86
SRCPARAM L0005542	0.0000002459	0.00	3.95	1.86
SRCPARAM L0005543	0.0000002459	0.00	3.95	1.86
SRCPARAM L0005544	0.0000002459	0.00	3.95	1.86
SRCPARAM L0005545	0.0000002459	0.00	3.95	1.86
SRCPARAM L0005546	0.0000002459	0.00	3.95	1.86
SRCPARAM L0005547	0.0000002459	0.00	3.95	1.86
SRCPARAM L0005548	0.0000002459	0.00	3.95	1.86
SRCPARAM L0005549	0.0000002459	0.00	3.95	1.86
SRCPARAM L0005550	0.0000002459	0.00	3.95	1.86
SRCPARAM L0005551	0.0000002459	0.00	3.95	1.86
SRCPARAM L0005552	0.0000002459	0.00	3.95	1.86
SRCPARAM L0005553	0.0000002459	0.00	3.95	1.86
SRCPARAM L0005554	0.0000002459	0.00	3.95	1.86
SRCPARAM L0005555	0.0000002459	0.00	3.95	1.86
SRCPARAM L0005556	0.0000002459	0.00	3.95	1.86
SRCPARAM L0005557	0.0000002459	0.00	3.95	1.86
SRCPARAM L0005558	0.0000002459	0.00	3.95	1.86
SRCPARAM L0005559	0.0000002459	0.00	3.95	1.86
SRCPARAM L0005560	0.0000002459	0.00	3.95	1.86
SRCPARAM L0005561	0.0000002459	0.00	3.95	1.86
SRCPARAM L0005562	0.0000002459	0.00	3.95	1.86
SRCPARAM L0005563	0.0000002459	0.00	3.95	1.86
SRCPARAM L0005564	0.0000002459	0.00	3.95	1.86
SRCPARAM L0005565	0.0000002459	0.00	3.95	1.86
SRCPARAM L0005566	0.0000002459	0.00	3.95	1.86
SRCPARAM L0005567	0.0000002459	0.00	3.95	1.86
SRCPARAM L0005568	0.0000002459	0.00	3.95	1.86
SRCPARAM L0005569	0.0000002459	0.00	3.95	1.86
SRCPARAM L0005570	0.0000002459	0.00	3.95	1.86
SRCPARAM L0005571	0.0000002459	0.00	3.95	1.86
SRCPARAM L0005572	0.0000002459	0.00	3.95	1.86
SRCPARAM L0005573	0.0000002459	0.00	3.95	1.86
SRCPARAM L0005574	0.0000002459	0.00	3.95	1.86
SRCPARAM L0005575	0.0000002459	0.00	3.95	1.86
SRCPARAM L0005576	0.0000002459	0.00	3.95	1.86
SRCPARAM L0005577	0.0000002459	0.00	3.95	1.86
SRCPARAM L0005578	0.0000002459	0.00	3.95	1.86
SRCPARAM L0005579	0.0000002459	0.00	3.95	1.86
SRCPARAM L0005580	0.0000002459	0.00	3.95	1.86
SRCPARAM L0005581	0.0000002459	0.00	3.95	1.86
SRCPARAM L0005582	0.0000002459	0.00	3.95	1.86

SRCPARAM L0005583	0.0000002459	0.00	3.95	1.86
SRCPARAM L0005584	0.0000002459	0.00	3.95	1.86
SRCPARAM L0005585	0.0000002459	0.00	3.95	1.86
SRCPARAM L0005586	0.0000002459	0.00	3.95	1.86
SRCPARAM L0005587	0.0000002459	0.00	3.95	1.86
SRCPARAM L0005588	0.0000002459	0.00	3.95	1.86
SRCPARAM L0005589	0.0000002459	0.00	3.95	1.86
SRCPARAM L0005590	0.0000002459	0.00	3.95	1.86
SRCPARAM L0005591	0.0000002459	0.00	3.95	1.86
SRCPARAM L0005592	0.0000002459	0.00	3.95	1.86
SRCPARAM L0005593	0.0000002459	0.00	3.95	1.86
SRCPARAM L0005594	0.0000002459	0.00	3.95	1.86
SRCPARAM L0005595	0.0000002459	0.00	3.95	1.86
SRCPARAM L0005596	0.0000002459	0.00	3.95	1.86
SRCPARAM L0005597	0.0000002459	0.00	3.95	1.86
SRCPARAM L0005598	0.0000002459	0.00	3.95	1.86
SRCPARAM L0005599	0.0000002459	0.00	3.95	1.86
SRCPARAM L0005600	0.0000002459	0.00	3.95	1.86
SRCPARAM L0005601	0.0000002459	0.00	3.95	1.86
SRCPARAM L0005602	0.0000002459	0.00	3.95	1.86
SRCPARAM L0005603	0.0000002459	0.00	3.95	1.86
SRCPARAM L0005604	0.0000002459	0.00	3.95	1.86
SRCPARAM L0005605	0.0000002459	0.00	3.95	1.86
SRCPARAM L0005606	0.0000002459	0.00	3.95	1.86
SRCPARAM L0005607	0.0000002459	0.00	3.95	1.86
SRCPARAM L0005608	0.0000002459	0.00	3.95	1.86
SRCPARAM L0005609	0.0000002459	0.00	3.95	1.86
SRCPARAM L0005610	0.0000002459	0.00	3.95	1.86
SRCPARAM L0005611	0.0000002459	0.00	3.95	1.86
SRCPARAM L0005612	0.0000002459	0.00	3.95	1.86
SRCPARAM L0005613	0.0000002459	0.00	3.95	1.86
SRCPARAM L0005614	0.0000002459	0.00	3.95	1.86
SRCPARAM L0005615	0.0000002459	0.00	3.95	1.86
SRCPARAM L0005616	0.0000002459	0.00	3.95	1.86
SRCPARAM L0005617	0.0000002459	0.00	3.95	1.86
SRCPARAM L0005618	0.0000002459	0.00	3.95	1.86
SRCPARAM L0005619	0.0000002459	0.00	3.95	1.86
SRCPARAM L0005620	0.0000002459	0.00	3.95	1.86
SRCPARAM L0005621	0.0000002459	0.00	3.95	1.86
SRCPARAM L0005622	0.0000002459	0.00	3.95	1.86
SRCPARAM L0005623	0.0000002459	0.00	3.95	1.86
SRCPARAM L0005624	0.0000002459	0.00	3.95	1.86
SRCPARAM L0005625	0.0000002459	0.00	3.95	1.86
SRCPARAM L0005626	0.0000002459	0.00	3.95	1.86
SRCPARAM L0005627	0.0000002459	0.00	3.95	1.86
SRCPARAM L0005628	0.0000002459	0.00	3.95	1.86
SRCPARAM L0005629	0.0000002459	0.00	3.95	1.86
SRCPARAM L0005630	0.0000002459	0.00	3.95	1.86
SRCPARAM L0005631	0.0000002459	0.00	3.95	1.86
SRCPARAM L0005632	0.0000002459	0.00	3.95	1.86
SRCPARAM L0005633	0.0000002459	0.00	3.95	1.86
SRCPARAM L0005634	0.0000002459	0.00	3.95	1.86
SRCPARAM L0005635	0.0000002459	0.00	3.95	1.86
SRCPARAM L0005636	0.0000002459	0.00	3.95	1.86
SRCPARAM L0005637	0.0000002459	0.00	3.95	1.86
SRCPARAM L0005638	0.0000002459	0.00	3.95	1.86
SRCPARAM L0005639	0.0000002459	0.00	3.95	1.86
SRCPARAM L0005640	0.0000002459	0.00	3.95	1.86
SRCPARAM L0005641	0.0000002459	0.00	3.95	1.86
SRCPARAM L0005642	0.0000002459	0.00	3.95	1.86
SRCPARAM L0005643	0.0000002459	0.00	3.95	1.86
SRCPARAM L0005644	0.0000002459	0.00	3.95	1.86
SRCPARAM L0005645	0.0000002459	0.00	3.95	1.86
SRCPARAM L0005646	0.0000002459	0.00	3.95	1.86
SRCPARAM L0005647	0.0000002459	0.00	3.95	1.86
SRCPARAM L0005648	0.0000002459	0.00	3.95	1.86
SRCPARAM L0005649	0.0000002459	0.00	3.95	1.86
SRCPARAM L0005650	0.0000002459	0.00	3.95	1.86
SRCPARAM L0005651	0.0000002459	0.00	3.95	1.86
SRCPARAM L0005652	0.0000002459	0.00	3.95	1.86
SRCPARAM L0005653	0.0000002459	0.00	3.95	1.86

```
   SRCPARAM L0005654     0.0000002459      0.00      3.95      1.86
   SRCPARAM L0005655     0.0000002459      0.00      3.95      1.86
   SRCPARAM L0005656     0.0000002459      0.00      3.95      1.86
   SRCPARAM L0005657     0.0000002459      0.00      3.95      1.86
   SRCPARAM L0005658     0.0000002459      0.00      3.95      1.86
   SRCPARAM L0005659     0.0000002459      0.00      3.95      1.86
   SRCPARAM L0005660     0.0000002459      0.00      3.95      1.86
   SRCPARAM L0005661     0.0000002459      0.00      3.95      1.86
   SRCPARAM L0005662     0.0000002459      0.00      3.95      1.86
   SRCPARAM L0005663     0.0000002459      0.00      3.95      1.86
   SRCPARAM L0005664     0.0000002459      0.00      3.95      1.86
   SRCPARAM L0005665     0.0000002459      0.00      3.95      1.86
   SRCPARAM L0005666     0.0000002459      0.00      3.95      1.86
   SRCPARAM L0005667     0.0000002459      0.00      3.95      1.86
   SRCPARAM L0005668     0.0000002459      0.00      3.95      1.86
   SRCPARAM L0005669     0.0000002459      0.00      3.95      1.86
   SRCPARAM L0005670     0.0000002459      0.00      3.95      1.86
   SRCPARAM L0005671     0.0000002459      0.00      3.95      1.86
   SRCPARAM L0005672     0.0000002459      0.00      3.95      1.86
   SRCPARAM L0005673     0.0000002459      0.00      3.95      1.86
   SRCPARAM L0005674     0.0000002459      0.00      3.95      1.86
   SRCPARAM L0005675     0.0000002459      0.00      3.95      1.86
   SRCPARAM L0005676     0.0000002459      0.00      3.95      1.86
   SRCPARAM L0005677     0.0000002459      0.00      3.95      1.86
   SRCPARAM L0005678     0.0000002459      0.00      3.95      1.86
   SRCPARAM L0005679     0.0000002459      0.00      3.95      1.86
   SRCPARAM L0005680     0.0000002459      0.00      3.95      1.86
   SRCPARAM L0005681     0.0000002459      0.00      3.95      1.86
   SRCPARAM L0005682     0.0000002459      0.00      3.95      1.86
** ----------------------------------------------------------------------
** LINE VOLUME Source ID = SLINE2
   SRCPARAM L0005683     0.0000007345      0.00      3.95      1.86
   SRCPARAM L0005684     0.0000007345      0.00      3.95      1.86
   SRCPARAM L0005685     0.0000007345      0.00      3.95      1.86
   SRCPARAM L0005686     0.0000007345      0.00      3.95      1.86
   SRCPARAM L0005687     0.0000007345      0.00      3.95      1.86
   SRCPARAM L0005688     0.0000007345      0.00      3.95      1.86
   SRCPARAM L0005689     0.0000007345      0.00      3.95      1.86
   SRCPARAM L0005690     0.0000007345      0.00      3.95      1.86
   SRCPARAM L0005691     0.0000007345      0.00      3.95      1.86
   SRCPARAM L0005692     0.0000007345      0.00      3.95      1.86
   SRCPARAM L0005693     0.0000007345      0.00      3.95      1.86
   SRCPARAM L0005694     0.0000007345      0.00      3.95      1.86
   SRCPARAM L0005695     0.0000007345      0.00      3.95      1.86
   SRCPARAM L0005696     0.0000007345      0.00      3.95      1.86
   SRCPARAM L0005697     0.0000007345      0.00      3.95      1.86
   SRCPARAM L0005698     0.0000007345      0.00      3.95      1.86
   SRCPARAM L0005699     0.0000007345      0.00      3.95      1.86
   SRCPARAM L0005700     0.0000007345      0.00      3.95      1.86
   SRCPARAM L0005701     0.0000007345      0.00      3.95      1.86
   SRCPARAM L0005702     0.0000007345      0.00      3.95      1.86
   SRCPARAM L0005703     0.0000007345      0.00      3.95      1.86
   SRCPARAM L0005704     0.0000007345      0.00      3.95      1.86
   SRCPARAM L0005705     0.0000007345      0.00      3.95      1.86
   SRCPARAM L0005706     0.0000007345      0.00      3.95      1.86
   SRCPARAM L0005707     0.0000007345      0.00      3.95      1.86
   SRCPARAM L0005708     0.0000007345      0.00      3.95      1.86
   SRCPARAM L0005709     0.0000007345      0.00      3.95      1.86
   SRCPARAM L0005710     0.0000007345      0.00      3.95      1.86
   SRCPARAM L0005711     0.0000007345      0.00      3.95      1.86
   SRCPARAM L0005712     0.0000007345      0.00      3.95      1.86
   SRCPARAM L0005713     0.0000007345      0.00      3.95      1.86
   SRCPARAM L0005714     0.0000007345      0.00      3.95      1.86
   SRCPARAM L0005715     0.0000007345      0.00      3.95      1.86
   SRCPARAM L0005716     0.0000007345      0.00      3.95      1.86
   SRCPARAM L0005717     0.0000007345      0.00      3.95      1.86
   SRCPARAM L0005718     0.0000007345      0.00      3.95      1.86
   SRCPARAM L0005719     0.0000007345      0.00      3.95      1.86
   SRCPARAM L0005720     0.0000007345      0.00      3.95      1.86
   SRCPARAM L0005721     0.0000007345      0.00      3.95      1.86
   SRCPARAM L0005722     0.0000007345      0.00      3.95      1.86
```

SRCPARAM L0005723	0.0000007345	0.00	3.95	1.86
SRCPARAM L0005724	0.0000007345	0.00	3.95	1.86
SRCPARAM L0005725	0.0000007345	0.00	3.95	1.86
SRCPARAM L0005726	0.0000007345	0.00	3.95	1.86
SRCPARAM L0005727	0.0000007345	0.00	3.95	1.86
SRCPARAM L0005728	0.0000007345	0.00	3.95	1.86
SRCPARAM L0005729	0.0000007345	0.00	3.95	1.86
SRCPARAM L0005730	0.0000007345	0.00	3.95	1.86
SRCPARAM L0005731	0.0000007345	0.00	3.95	1.86
SRCPARAM L0005732	0.0000007345	0.00	3.95	1.86
SRCPARAM L0005733	0.0000007345	0.00	3.95	1.86
SRCPARAM L0005734	0.0000007345	0.00	3.95	1.86
SRCPARAM L0005735	0.0000007345	0.00	3.95	1.86
SRCPARAM L0005736	0.0000007345	0.00	3.95	1.86
SRCPARAM L0005737	0.0000007345	0.00	3.95	1.86
SRCPARAM L0005738	0.0000007345	0.00	3.95	1.86
SRCPARAM L0005739	0.0000007345	0.00	3.95	1.86
SRCPARAM L0005740	0.0000007345	0.00	3.95	1.86
SRCPARAM L0005741	0.0000007345	0.00	3.95	1.86
SRCPARAM L0005742	0.0000007345	0.00	3.95	1.86
SRCPARAM L0005743	0.0000007345	0.00	3.95	1.86
SRCPARAM L0005744	0.0000007345	0.00	3.95	1.86
SRCPARAM L0005745	0.0000007345	0.00	3.95	1.86
SRCPARAM L0005746	0.0000007345	0.00	3.95	1.86
SRCPARAM L0005747	0.0000007345	0.00	3.95	1.86
SRCPARAM L0005748	0.0000007345	0.00	3.95	1.86
SRCPARAM L0005749	0.0000007345	0.00	3.95	1.86
SRCPARAM L0005750	0.0000007345	0.00	3.95	1.86
SRCPARAM L0005751	0.0000007345	0.00	3.95	1.86
SRCPARAM L0005752	0.0000007345	0.00	3.95	1.86
SRCPARAM L0005753	0.0000007345	0.00	3.95	1.86
SRCPARAM L0005754	0.0000007345	0.00	3.95	1.86
SRCPARAM L0005755	0.0000007345	0.00	3.95	1.86
SRCPARAM L0005756	0.0000007345	0.00	3.95	1.86
SRCPARAM L0005757	0.0000007345	0.00	3.95	1.86
SRCPARAM L0005758	0.0000007345	0.00	3.95	1.86
SRCPARAM L0005759	0.0000007345	0.00	3.95	1.86
SRCPARAM L0005760	0.0000007345	0.00	3.95	1.86
SRCPARAM L0005761	0.0000007345	0.00	3.95	1.86
SRCPARAM L0005762	0.0000007345	0.00	3.95	1.86
SRCPARAM L0005763	0.0000007345	0.00	3.95	1.86
SRCPARAM L0005764	0.0000007345	0.00	3.95	1.86
SRCPARAM L0005765	0.0000007345	0.00	3.95	1.86
SRCPARAM L0005766	0.0000007345	0.00	3.95	1.86
SRCPARAM L0005767	0.0000007345	0.00	3.95	1.86
SRCPARAM L0005768	0.0000007345	0.00	3.95	1.86
SRCPARAM L0005769	0.0000007345	0.00	3.95	1.86
SRCPARAM L0005770	0.0000007345	0.00	3.95	1.86
SRCPARAM L0005771	0.0000007345	0.00	3.95	1.86
SRCPARAM L0005772	0.0000007345	0.00	3.95	1.86
SRCPARAM L0005773	0.0000007345	0.00	3.95	1.86
SRCPARAM L0005774	0.0000007345	0.00	3.95	1.86
SRCPARAM L0005775	0.0000007345	0.00	3.95	1.86
SRCPARAM L0005776	0.0000007345	0.00	3.95	1.86
SRCPARAM L0005777	0.0000007345	0.00	3.95	1.86
SRCPARAM L0005778	0.0000007345	0.00	3.95	1.86
SRCPARAM L0005779	0.0000007345	0.00	3.95	1.86
SRCPARAM L0005780	0.0000007345	0.00	3.95	1.86
SRCPARAM L0005781	0.0000007345	0.00	3.95	1.86
SRCPARAM L0005782	0.0000007345	0.00	3.95	1.86
SRCPARAM L0005783	0.0000007345	0.00	3.95	1.86
SRCPARAM L0005784	0.0000007345	0.00	3.95	1.86
SRCPARAM L0005785	0.0000007345	0.00	3.95	1.86
SRCPARAM L0005786	0.0000007345	0.00	3.95	1.86
SRCPARAM L0005787	0.0000007345	0.00	3.95	1.86
SRCPARAM L0005788	0.0000007345	0.00	3.95	1.86
SRCPARAM L0005789	0.0000007345	0.00	3.95	1.86
SRCPARAM L0005790	0.0000007345	0.00	3.95	1.86
SRCPARAM L0005791	0.0000007345	0.00	3.95	1.86
SRCPARAM L0005792	0.0000007345	0.00	3.95	1.86
SRCPARAM L0005793	0.0000007345	0.00	3.95	1.86

SRCPARAM L0005794	0.0000007345	0.00	3.95	1.86
SRCPARAM L0005795	0.0000007345	0.00	3.95	1.86
SRCPARAM L0005796	0.0000007345	0.00	3.95	1.86
SRCPARAM L0005797	0.0000007345	0.00	3.95	1.86
SRCPARAM L0005798	0.0000007345	0.00	3.95	1.86
SRCPARAM L0005799	0.0000007345	0.00	3.95	1.86
SRCPARAM L0005800	0.0000007345	0.00	3.95	1.86
SRCPARAM L0005801	0.0000007345	0.00	3.95	1.86
SRCPARAM L0005802	0.0000007345	0.00	3.95	1.86
SRCPARAM L0005803	0.0000007345	0.00	3.95	1.86
SRCPARAM L0005804	0.0000007345	0.00	3.95	1.86
SRCPARAM L0005805	0.0000007345	0.00	3.95	1.86
SRCPARAM L0005806	0.0000007345	0.00	3.95	1.86
SRCPARAM L0005807	0.0000007345	0.00	3.95	1.86
SRCPARAM L0005808	0.0000007345	0.00	3.95	1.86
SRCPARAM L0005809	0.0000007345	0.00	3.95	1.86
SRCPARAM L0005810	0.0000007345	0.00	3.95	1.86
SRCPARAM L0005811	0.0000007345	0.00	3.95	1.86
SRCPARAM L0005812	0.0000007345	0.00	3.95	1.86
SRCPARAM L0005813	0.0000007345	0.00	3.95	1.86
SRCPARAM L0005814	0.0000007345	0.00	3.95	1.86
SRCPARAM L0005815	0.0000007345	0.00	3.95	1.86
SRCPARAM L0005816	0.0000007345	0.00	3.95	1.86
SRCPARAM L0005817	0.0000007345	0.00	3.95	1.86
SRCPARAM L0005818	0.0000007345	0.00	3.95	1.86
SRCPARAM L0005819	0.0000007345	0.00	3.95	1.86
SRCPARAM L0005820	0.0000007345	0.00	3.95	1.86
SRCPARAM L0005821	0.0000007345	0.00	3.95	1.86
SRCPARAM L0005822	0.0000007345	0.00	3.95	1.86
SRCPARAM L0005823	0.0000007345	0.00	3.95	1.86
SRCPARAM L0005824	0.0000007345	0.00	3.95	1.86
SRCPARAM L0005825	0.0000007345	0.00	3.95	1.86
SRCPARAM L0005826	0.0000007345	0.00	3.95	1.86
SRCPARAM L0005827	0.0000007345	0.00	3.95	1.86
SRCPARAM L0005828	0.0000007345	0.00	3.95	1.86
SRCPARAM L0005829	0.0000007345	0.00	3.95	1.86
SRCPARAM L0005830	0.0000007345	0.00	3.95	1.86
SRCPARAM L0005831	0.0000007345	0.00	3.95	1.86
SRCPARAM L0005832	0.0000007345	0.00	3.95	1.86
SRCPARAM L0005833	0.0000007345	0.00	3.95	1.86
SRCPARAM L0005834	0.0000007345	0.00	3.95	1.86
SRCPARAM L0005835	0.0000007345	0.00	3.95	1.86
SRCPARAM L0005836	0.0000007345	0.00	3.95	1.86
SRCPARAM L0005837	0.0000007345	0.00	3.95	1.86
SRCPARAM L0005838	0.0000007345	0.00	3.95	1.86
SRCPARAM L0005839	0.0000007345	0.00	3.95	1.86
SRCPARAM L0005840	0.0000007345	0.00	3.95	1.86
SRCPARAM L0005841	0.0000007345	0.00	3.95	1.86
SRCPARAM L0005842	0.0000007345	0.00	3.95	1.86
SRCPARAM L0005843	0.0000007345	0.00	3.95	1.86
SRCPARAM L0005844	0.0000007345	0.00	3.95	1.86
SRCPARAM L0005845	0.0000007345	0.00	3.95	1.86
SRCPARAM L0005846	0.0000007345	0.00	3.95	1.86
SRCPARAM L0005847	0.0000007345	0.00	3.95	1.86
SRCPARAM L0005848	0.0000007345	0.00	3.95	1.86
SRCPARAM L0005849	0.0000007345	0.00	3.95	1.86
SRCPARAM L0005850	0.0000007345	0.00	3.95	1.86
SRCPARAM L0005851	0.0000007345	0.00	3.95	1.86
SRCPARAM L0005852	0.0000007345	0.00	3.95	1.86
SRCPARAM L0005853	0.0000007345	0.00	3.95	1.86
SRCPARAM L0005854	0.0000007345	0.00	3.95	1.86
SRCPARAM L0005855	0.0000007345	0.00	3.95	1.86
SRCPARAM L0005856	0.0000007345	0.00	3.95	1.86
SRCPARAM L0005857	0.0000007345	0.00	3.95	1.86
SRCPARAM L0005858	0.0000007345	0.00	3.95	1.86
SRCPARAM L0005859	0.0000007345	0.00	3.95	1.86
SRCPARAM L0005860	0.0000007345	0.00	3.95	1.86
SRCPARAM L0005861	0.0000007345	0.00	3.95	1.86
SRCPARAM L0005862	0.0000007345	0.00	3.95	1.86
SRCPARAM L0005863	0.0000007345	0.00	3.95	1.86
SRCPARAM L0005864	0.0000007345	0.00	3.95	1.86

SRCPARAM L0005865	0.0000007345	0.00	3.95	1.86
SRCPARAM L0005866	0.0000007345	0.00	3.95	1.86
SRCPARAM L0005867	0.0000007345	0.00	3.95	1.86
SRCPARAM L0005868	0.0000007345	0.00	3.95	1.86
SRCPARAM L0005869	0.0000007345	0.00	3.95	1.86
SRCPARAM L0005870	0.0000007345	0.00	3.95	1.86
SRCPARAM L0005871	0.0000007345	0.00	3.95	1.86
SRCPARAM L0005872	0.0000007345	0.00	3.95	1.86
SRCPARAM L0005873	0.0000007345	0.00	3.95	1.86
SRCPARAM L0005874	0.0000007345	0.00	3.95	1.86
SRCPARAM L0005875	0.0000007345	0.00	3.95	1.86
SRCPARAM L0005876	0.0000007345	0.00	3.95	1.86
SRCPARAM L0005877	0.0000007345	0.00	3.95	1.86
SRCPARAM L0005878	0.0000007345	0.00	3.95	1.86
SRCPARAM L0005879	0.0000007345	0.00	3.95	1.86
SRCPARAM L0005880	0.0000007345	0.00	3.95	1.86
SRCPARAM L0005881	0.0000007345	0.00	3.95	1.86
SRCPARAM L0005882	0.0000007345	0.00	3.95	1.86
SRCPARAM L0005883	0.0000007345	0.00	3.95	1.86
SRCPARAM L0005884	0.0000007345	0.00	3.95	1.86
SRCPARAM L0005885	0.0000007345	0.00	3.95	1.86
SRCPARAM L0005886	0.0000007345	0.00	3.95	1.86
SRCPARAM L0005887	0.0000007345	0.00	3.95	1.86
SRCPARAM L0005888	0.0000007345	0.00	3.95	1.86
SRCPARAM L0005889	0.0000007345	0.00	3.95	1.86
SRCPARAM L0005890	0.0000007345	0.00	3.95	1.86
SRCPARAM L0005891	0.0000007345	0.00	3.95	1.86
SRCPARAM L0005892	0.0000007345	0.00	3.95	1.86
SRCPARAM L0005893	0.0000007345	0.00	3.95	1.86
SRCPARAM L0005894	0.0000007345	0.00	3.95	1.86
SRCPARAM L0005895	0.0000007345	0.00	3.95	1.86
SRCPARAM L0005896	0.0000007345	0.00	3.95	1.86
SRCPARAM L0005897	0.0000007345	0.00	3.95	1.86
SRCPARAM L0005898	0.0000007345	0.00	3.95	1.86
SRCPARAM L0005899	0.0000007345	0.00	3.95	1.86
SRCPARAM L0005900	0.0000007345	0.00	3.95	1.86
SRCPARAM L0005901	0.0000007345	0.00	3.95	1.86
SRCPARAM L0005902	0.0000007345	0.00	3.95	1.86
SRCPARAM L0005903	0.0000007345	0.00	3.95	1.86
SRCPARAM L0005904	0.0000007345	0.00	3.95	1.86
SRCPARAM L0005905	0.0000007345	0.00	3.95	1.86
SRCPARAM L0005906	0.0000007345	0.00	3.95	1.86
SRCPARAM L0005907	0.0000007345	0.00	3.95	1.86
SRCPARAM L0005908	0.0000007345	0.00	3.95	1.86
SRCPARAM L0005909	0.0000007345	0.00	3.95	1.86
SRCPARAM L0005910	0.0000007345	0.00	3.95	1.86
SRCPARAM L0005911	0.0000007345	0.00	3.95	1.86
SRCPARAM L0005912	0.0000007345	0.00	3.95	1.86
SRCPARAM L0005913	0.0000007345	0.00	3.95	1.86
SRCPARAM L0005914	0.0000007345	0.00	3.95	1.86
SRCPARAM L0005915	0.0000007345	0.00	3.95	1.86
SRCPARAM L0005916	0.0000007345	0.00	3.95	1.86
SRCPARAM L0005917	0.0000007345	0.00	3.95	1.86
SRCPARAM L0005918	0.0000007345	0.00	3.95	1.86
SRCPARAM L0005919	0.0000007345	0.00	3.95	1.86
SRCPARAM L0005920	0.0000007345	0.00	3.95	1.86
SRCPARAM L0005921	0.0000007345	0.00	3.95	1.86
SRCPARAM L0005922	0.0000007345	0.00	3.95	1.86
SRCPARAM L0005923	0.0000007345	0.00	3.95	1.86
SRCPARAM L0005924	0.0000007345	0.00	3.95	1.86
SRCPARAM L0005925	0.0000007345	0.00	3.95	1.86
SRCPARAM L0005926	0.0000007345	0.00	3.95	1.86
SRCPARAM L0005927	0.0000007345	0.00	3.95	1.86
SRCPARAM L0005928	0.0000007345	0.00	3.95	1.86
SRCPARAM L0005929	0.0000007345	0.00	3.95	1.86
SRCPARAM L0005930	0.0000007345	0.00	3.95	1.86
SRCPARAM L0005931	0.0000007345	0.00	3.95	1.86
SRCPARAM L0005932	0.0000007345	0.00	3.95	1.86
SRCPARAM L0005933	0.0000007345	0.00	3.95	1.86
SRCPARAM L0005934	0.0000007345	0.00	3.95	1.86
SRCPARAM L0005935	0.0000007345	0.00	3.95	1.86

SRCPARAM L0005936	0.0000007345	0.00	3.95	1.86
SRCPARAM L0005937	0.0000007345	0.00	3.95	1.86
SRCPARAM L0005938	0.0000007345	0.00	3.95	1.86
SRCPARAM L0005939	0.0000007345	0.00	3.95	1.86
SRCPARAM L0005940	0.0000007345	0.00	3.95	1.86
SRCPARAM L0005941	0.0000007345	0.00	3.95	1.86
SRCPARAM L0005942	0.0000007345	0.00	3.95	1.86
SRCPARAM L0005943	0.0000007345	0.00	3.95	1.86
SRCPARAM L0005944	0.0000007345	0.00	3.95	1.86
SRCPARAM L0005945	0.0000007345	0.00	3.95	1.86
SRCPARAM L0005946	0.0000007345	0.00	3.95	1.86
SRCPARAM L0005947	0.0000007345	0.00	3.95	1.86
SRCPARAM L0005948	0.0000007345	0.00	3.95	1.86
SRCPARAM L0005949	0.0000007345	0.00	3.95	1.86
SRCPARAM L0005950	0.0000007345	0.00	3.95	1.86
SRCPARAM L0005951	0.0000007345	0.00	3.95	1.86
SRCPARAM L0005952	0.0000007345	0.00	3.95	1.86
SRCPARAM L0005953	0.0000007345	0.00	3.95	1.86
SRCPARAM L0005954	0.0000007345	0.00	3.95	1.86
SRCPARAM L0005955	0.0000007345	0.00	3.95	1.86
SRCPARAM L0005956	0.0000007345	0.00	3.95	1.86
SRCPARAM L0005957	0.0000007345	0.00	3.95	1.86
SRCPARAM L0005958	0.0000007345	0.00	3.95	1.86
SRCPARAM L0005959	0.0000007345	0.00	3.95	1.86
SRCPARAM L0005960	0.0000007345	0.00	3.95	1.86
SRCPARAM L0005961	0.0000007345	0.00	3.95	1.86
SRCPARAM L0005962	0.0000007345	0.00	3.95	1.86
SRCPARAM L0005963	0.0000007345	0.00	3.95	1.86
SRCPARAM L0005964	0.0000007345	0.00	3.95	1.86
SRCPARAM L0005965	0.0000007345	0.00	3.95	1.86
SRCPARAM L0005966	0.0000007345	0.00	3.95	1.86
SRCPARAM L0005967	0.0000007345	0.00	3.95	1.86
SRCPARAM L0005968	0.0000007345	0.00	3.95	1.86
SRCPARAM L0005969	0.0000007345	0.00	3.95	1.86
SRCPARAM L0005970	0.0000007345	0.00	3.95	1.86
SRCPARAM L0005971	0.0000007345	0.00	3.95	1.86
SRCPARAM L0005972	0.0000007345	0.00	3.95	1.86
SRCPARAM L0005973	0.0000007345	0.00	3.95	1.86
SRCPARAM L0005974	0.0000007345	0.00	3.95	1.86
SRCPARAM L0005975	0.0000007345	0.00	3.95	1.86
SRCPARAM L0005976	0.0000007345	0.00	3.95	1.86
SRCPARAM L0005977	0.0000007345	0.00	3.95	1.86
SRCPARAM L0005978	0.0000007345	0.00	3.95	1.86
SRCPARAM L0005979	0.0000007345	0.00	3.95	1.86
SRCPARAM L0005980	0.0000007345	0.00	3.95	1.86
SRCPARAM L0005981	0.0000007345	0.00	3.95	1.86
SRCPARAM L0005982	0.0000007345	0.00	3.95	1.86
SRCPARAM L0005983	0.0000007345	0.00	3.95	1.86
SRCPARAM L0005984	0.0000007345	0.00	3.95	1.86
SRCPARAM L0005985	0.0000007345	0.00	3.95	1.86
SRCPARAM L0005986	0.0000007345	0.00	3.95	1.86
SRCPARAM L0005987	0.0000007345	0.00	3.95	1.86
SRCPARAM L0005988	0.0000007345	0.00	3.95	1.86
SRCPARAM L0005989	0.0000007345	0.00	3.95	1.86
SRCPARAM L0005990	0.0000007345	0.00	3.95	1.86
SRCPARAM L0005991	0.0000007345	0.00	3.95	1.86
SRCPARAM L0005992	0.0000007345	0.00	3.95	1.86
SRCPARAM L0005993	0.0000007345	0.00	3.95	1.86
SRCPARAM L0005994	0.0000007345	0.00	3.95	1.86
SRCPARAM L0005995	0.0000007345	0.00	3.95	1.86
SRCPARAM L0005996	0.0000007345	0.00	3.95	1.86
SRCPARAM L0005997	0.0000007345	0.00	3.95	1.86
SRCPARAM L0005998	0.0000007345	0.00	3.95	1.86
SRCPARAM L0005999	0.0000007345	0.00	3.95	1.86
SRCPARAM L0006000	0.0000007345	0.00	3.95	1.86
SRCPARAM L0006001	0.0000007345	0.00	3.95	1.86
SRCPARAM L0006002	0.0000007345	0.00	3.95	1.86
SRCPARAM L0006003	0.0000007345	0.00	3.95	1.86
SRCPARAM L0006004	0.0000007345	0.00	3.95	1.86
SRCPARAM L0006005	0.0000007345	0.00	3.95	1.86
SRCPARAM L0006006	0.0000007345	0.00	3.95	1.86

SRCPARAM L0006007	0.0000007345	0.00	3.95	1.86
SRCPARAM L0006008	0.0000007345	0.00	3.95	1.86
SRCPARAM L0006009	0.0000007345	0.00	3.95	1.86
SRCPARAM L0006010	0.0000007345	0.00	3.95	1.86
SRCPARAM L0006011	0.0000007345	0.00	3.95	1.86
SRCPARAM L0006012	0.0000007345	0.00	3.95	1.86
SRCPARAM L0006013	0.0000007345	0.00	3.95	1.86
SRCPARAM L0006014	0.0000007345	0.00	3.95	1.86
SRCPARAM L0006015	0.0000007345	0.00	3.95	1.86
SRCPARAM L0006016	0.0000007345	0.00	3.95	1.86
SRCPARAM L0006017	0.0000007345	0.00	3.95	1.86
SRCPARAM L0006018	0.0000007345	0.00	3.95	1.86
SRCPARAM L0006019	0.0000007345	0.00	3.95	1.86
SRCPARAM L0006020	0.0000007345	0.00	3.95	1.86
SRCPARAM L0006021	0.0000007345	0.00	3.95	1.86
SRCPARAM L0006022	0.0000007345	0.00	3.95	1.86
SRCPARAM L0006023	0.0000007345	0.00	3.95	1.86
SRCPARAM L0006024	0.0000007345	0.00	3.95	1.86
SRCPARAM L0006025	0.0000007345	0.00	3.95	1.86
SRCPARAM L0006026	0.0000007345	0.00	3.95	1.86
SRCPARAM L0006027	0.0000007345	0.00	3.95	1.86
SRCPARAM L0006028	0.0000007345	0.00	3.95	1.86
SRCPARAM L0006029	0.0000007345	0.00	3.95	1.86
SRCPARAM L0006030	0.0000007345	0.00	3.95	1.86
SRCPARAM L0006031	0.0000007345	0.00	3.95	1.86
SRCPARAM L0006032	0.0000007345	0.00	3.95	1.86
SRCPARAM L0006033	0.0000007345	0.00	3.95	1.86
SRCPARAM L0006034	0.0000007345	0.00	3.95	1.86
SRCPARAM L0006035	0.0000007345	0.00	3.95	1.86
SRCPARAM L0006036	0.0000007345	0.00	3.95	1.86
SRCPARAM L0006037	0.0000007345	0.00	3.95	1.86
SRCPARAM L0006038	0.0000007345	0.00	3.95	1.86
SRCPARAM L0006039	0.0000007345	0.00	3.95	1.86
SRCPARAM L0006040	0.0000007345	0.00	3.95	1.86
SRCPARAM L0006041	0.0000007345	0.00	3.95	1.86
SRCPARAM L0006042	0.0000007345	0.00	3.95	1.86
SRCPARAM L0006043	0.0000007345	0.00	3.95	1.86
SRCPARAM L0006044	0.0000007345	0.00	3.95	1.86
SRCPARAM L0006045	0.0000007345	0.00	3.95	1.86
SRCPARAM L0006046	0.0000007345	0.00	3.95	1.86
SRCPARAM L0006047	0.0000007345	0.00	3.95	1.86
SRCPARAM L0006048	0.0000007345	0.00	3.95	1.86
SRCPARAM L0006049	0.0000007345	0.00	3.95	1.86
SRCPARAM L0006050	0.0000007345	0.00	3.95	1.86
SRCPARAM L0006051	0.0000007345	0.00	3.95	1.86
SRCPARAM L0006052	0.0000007345	0.00	3.95	1.86
SRCPARAM L0006053	0.0000007345	0.00	3.95	1.86
SRCPARAM L0006054	0.0000007345	0.00	3.95	1.86
SRCPARAM L0006055	0.0000007345	0.00	3.95	1.86
SRCPARAM L0006056	0.0000007345	0.00	3.95	1.86
SRCPARAM L0006057	0.0000007345	0.00	3.95	1.86
SRCPARAM L0006058	0.0000007345	0.00	3.95	1.86
SRCPARAM L0006059	0.0000007345	0.00	3.95	1.86
SRCPARAM L0006060	0.0000007345	0.00	3.95	1.86
SRCPARAM L0006061	0.0000007345	0.00	3.95	1.86
SRCPARAM L0006062	0.0000007345	0.00	3.95	1.86
SRCPARAM L0006063	0.0000007345	0.00	3.95	1.86
SRCPARAM L0006064	0.0000007345	0.00	3.95	1.86
SRCPARAM L0006065	0.0000007345	0.00	3.95	1.86
SRCPARAM L0006066	0.0000007345	0.00	3.95	1.86
SRCPARAM L0006067	0.0000007345	0.00	3.95	1.86
SRCPARAM L0006068	0.0000007345	0.00	3.95	1.86
SRCPARAM L0006069	0.0000007345	0.00	3.95	1.86
SRCPARAM L0006070	0.0000007345	0.00	3.95	1.86
SRCPARAM L0006071	0.0000007345	0.00	3.95	1.86
SRCPARAM L0006072	0.0000007345	0.00	3.95	1.86
SRCPARAM L0006073	0.0000007345	0.00	3.95	1.86
SRCPARAM L0006074	0.0000007345	0.00	3.95	1.86
SRCPARAM L0006075	0.0000007345	0.00	3.95	1.86
SRCPARAM L0006076	0.0000007345	0.00	3.95	1.86
SRCPARAM L0006077	0.0000007345	0.00	3.95	1.86

SRCPARAM	L0006078	0.0000007345	0.00	3.95	1.86
SRCPARAM	L0006079	0.0000007345	0.00	3.95	1.86
SRCPARAM	L0006080	0.0000007345	0.00	3.95	1.86
SRCPARAM	L0006081	0.0000007345	0.00	3.95	1.86
SRCPARAM	L0006082	0.0000007345	0.00	3.95	1.86
SRCPARAM	L0006083	0.0000007345	0.00	3.95	1.86
SRCPARAM	L0006084	0.0000007345	0.00	3.95	1.86
SRCPARAM	L0006085	0.0000007345	0.00	3.95	1.86
SRCPARAM	L0006086	0.0000007345	0.00	3.95	1.86
SRCPARAM	L0006087	0.0000007345	0.00	3.95	1.86
SRCPARAM	L0006088	0.0000007345	0.00	3.95	1.86
SRCPARAM	L0006089	0.0000007345	0.00	3.95	1.86
SRCPARAM	L0006090	0.0000007345	0.00	3.95	1.86
SRCPARAM	L0006091	0.0000007345	0.00	3.95	1.86
SRCPARAM	L0006092	0.0000007345	0.00	3.95	1.86
SRCPARAM	L0006093	0.0000007345	0.00	3.95	1.86
SRCPARAM	L0006094	0.0000007345	0.00	3.95	1.86
SRCPARAM	L0006095	0.0000007345	0.00	3.95	1.86
SRCPARAM	L0006096	0.0000007345	0.00	3.95	1.86
SRCPARAM	L0006097	0.0000007345	0.00	3.95	1.86
SRCPARAM	L0006098	0.0000007345	0.00	3.95	1.86
SRCPARAM	L0006099	0.0000007345	0.00	3.95	1.86
SRCPARAM	L0006100	0.0000007345	0.00	3.95	1.86
SRCPARAM	L0006101	0.0000007345	0.00	3.95	1.86
SRCPARAM	L0006102	0.0000007345	0.00	3.95	1.86
SRCPARAM	L0006103	0.0000007345	0.00	3.95	1.86
SRCPARAM	L0006104	0.0000007345	0.00	3.95	1.86
SRCPARAM	L0006105	0.0000007345	0.00	3.95	1.86
SRCPARAM	L0006106	0.0000007345	0.00	3.95	1.86
SRCPARAM	L0006107	0.0000007345	0.00	3.95	1.86
SRCPARAM	L0006108	0.0000007345	0.00	3.95	1.86
SRCPARAM	L0006109	0.0000007345	0.00	3.95	1.86
SRCPARAM	L0006110	0.0000007345	0.00	3.95	1.86
SRCPARAM	L0006111	0.0000007345	0.00	3.95	1.86
SRCPARAM	L0006112	0.0000007345	0.00	3.95	1.86
SRCPARAM	L0006113	0.0000007345	0.00	3.95	1.86
SRCPARAM	L0006114	0.0000007345	0.00	3.95	1.86
SRCPARAM	L0006115	0.0000007345	0.00	3.95	1.86
SRCPARAM	L0006116	0.0000007345	0.00	3.95	1.86
SRCPARAM	L0006117	0.0000007345	0.00	3.95	1.86
SRCPARAM	L0006118	0.0000007345	0.00	3.95	1.86
SRCPARAM	L0006119	0.0000007345	0.00	3.95	1.86
SRCPARAM	L0006120	0.0000007345	0.00	3.95	1.86
SRCPARAM	L0006121	0.0000007345	0.00	3.95	1.86
SRCPARAM	L0006122	0.0000007345	0.00	3.95	1.86
SRCPARAM	L0006123	0.0000007345	0.00	3.95	1.86
SRCPARAM	L0006124	0.0000007345	0.00	3.95	1.86
SRCPARAM	L0006125	0.0000007345	0.00	3.95	1.86
SRCPARAM	L0006126	0.0000007345	0.00	3.95	1.86
SRCPARAM	L0006127	0.0000007345	0.00	3.95	1.86
SRCPARAM	L0006128	0.0000007345	0.00	3.95	1.86
SRCPARAM	L0006129	0.0000007345	0.00	3.95	1.86
SRCPARAM	L0006130	0.0000007345	0.00	3.95	1.86
SRCPARAM	L0006131	0.0000007345	0.00	3.95	1.86
SRCPARAM	L0006132	0.0000007345	0.00	3.95	1.86
SRCPARAM	L0006133	0.0000007345	0.00	3.95	1.86
SRCPARAM	L0006134	0.0000007345	0.00	3.95	1.86
SRCPARAM	L0006135	0.0000007345	0.00	3.95	1.86
SRCPARAM	L0006136	0.0000007345	0.00	3.95	1.86
SRCPARAM	L0006137	0.0000007345	0.00	3.95	1.86
SRCPARAM	L0006138	0.0000007345	0.00	3.95	1.86
SRCPARAM	L0006139	0.0000007345	0.00	3.95	1.86
SRCPARAM	L0006140	0.0000007345	0.00	3.95	1.86
SRCPARAM	L0006141	0.0000007345	0.00	3.95	1.86
SRCPARAM	L0006142	0.0000007345	0.00	3.95	1.86
SRCPARAM	L0006143	0.0000007345	0.00	3.95	1.86
SRCPARAM	L0006144	0.0000007345	0.00	3.95	1.86
SRCPARAM	L0006145	0.0000007345	0.00	3.95	1.86
SRCPARAM	L0006146	0.0000007345	0.00	3.95	1.86
SRCPARAM	L0006147	0.0000007345	0.00	3.95	1.86
SRCPARAM	L0006148	0.0000007345	0.00	3.95	1.86

```
   SRCPARAM L0006149     0.0000007345      0.00      3.95      1.86
   SRCPARAM L0006150     0.0000007345      0.00      3.95      1.86
   SRCPARAM L0006151     0.0000007345      0.00      3.95      1.86
   SRCPARAM L0006152     0.0000007345      0.00      3.95      1.86
   SRCPARAM L0006153     0.0000007345      0.00      3.95      1.86
   SRCPARAM L0006154     0.0000007345      0.00      3.95      1.86
   SRCPARAM L0006155     0.0000007345      0.00      3.95      1.86
   SRCPARAM L0006156     0.0000007345      0.00      3.95      1.86
   SRCPARAM L0006157     0.0000007345      0.00      3.95      1.86
   SRCPARAM L0006158     0.0000007345      0.00      3.95      1.86
   SRCPARAM L0006159     0.0000007345      0.00      3.95      1.86
   SRCPARAM L0006160     0.0000007345      0.00      3.95      1.86
   SRCPARAM L0006161     0.0000007345      0.00      3.95      1.86
   SRCPARAM L0006162     0.0000007345      0.00      3.95      1.86
   SRCPARAM L0006163     0.0000007345      0.00      3.95      1.86
   SRCPARAM L0006164     0.0000007345      0.00      3.95      1.86
   SRCPARAM L0006165     0.0000007345      0.00      3.95      1.86
   SRCPARAM L0006166     0.0000007345      0.00      3.95      1.86
   SRCPARAM L0006167     0.0000007345      0.00      3.95      1.86
   SRCPARAM L0006168     0.0000007345      0.00      3.95      1.86
   SRCPARAM L0006169     0.0000007345      0.00      3.95      1.86
   SRCPARAM L0006170     0.0000007345      0.00      3.95      1.86
   SRCPARAM L0006171     0.0000007345      0.00      3.95      1.86
   SRCPARAM L0006172     0.0000007345      0.00      3.95      1.86
   SRCPARAM L0006173     0.0000007345      0.00      3.95      1.86
   SRCPARAM L0006174     0.0000007345      0.00      3.95      1.86
   SRCPARAM L0006175     0.0000007345      0.00      3.95      1.86
** ----------------------------------------------------------------------
** LINE VOLUME Source ID = SLINE3
   SRCPARAM L0006176     0.00000537      4.00      3.95      1.86
   SRCPARAM L0006177     0.00000537      4.00      3.95      1.86
   SRCPARAM L0006178     0.00000537      4.00      3.95      1.86
   SRCPARAM L0006179     0.00000537      4.00      3.95      1.86
   SRCPARAM L0006180     0.00000537      4.00      3.95      1.86
   SRCPARAM L0006181     0.00000537      4.00      3.95      1.86
   SRCPARAM L0006182     0.00000537      4.00      3.95      1.86
   SRCPARAM L0006183     0.00000537      4.00      3.95      1.86
   SRCPARAM L0006184     0.00000537      4.00      3.95      1.86
   SRCPARAM L0006185     0.00000537      4.00      3.95      1.86
   SRCPARAM L0006186     0.00000537      4.00      3.95      1.86
   SRCPARAM L0006187     0.00000537      4.00      3.95      1.86
   SRCPARAM L0006188     0.00000537      4.00      3.95      1.86
   SRCPARAM L0006189     0.00000537      4.00      3.95      1.86
   SRCPARAM L0006190     0.00000537      4.00      3.95      1.86
   SRCPARAM L0006191     0.00000537      4.00      3.95      1.86
   SRCPARAM L0006192     0.00000537      4.00      3.95      1.86
   SRCPARAM L0006193     0.00000537      4.00      3.95      1.86
   SRCPARAM L0006194     0.00000537      4.00      3.95      1.86
   SRCPARAM L0006195     0.00000537      4.00      3.95      1.86
   SRCPARAM L0006196     0.00000537      4.00      3.95      1.86
   SRCPARAM L0006197     0.00000537      4.00      3.95      1.86
   SRCPARAM L0006198     0.00000537      4.00      3.95      1.86
   SRCPARAM L0006199     0.00000537      4.00      3.95      1.86
   SRCPARAM L0006200     0.00000537      4.00      3.95      1.86
   SRCPARAM L0006201     0.00000537      4.00      3.95      1.86
   SRCPARAM L0006202     0.00000537      4.00      3.95      1.86
   SRCPARAM L0006203     0.00000537      4.00      3.95      1.86
   SRCPARAM L0006204     0.00000537      4.00      3.95      1.86
   SRCPARAM L0006205     0.00000537      4.00      3.95      1.86
   SRCPARAM L0006206     0.00000537      4.00      3.95      1.86
   SRCPARAM L0006207     0.00000537      4.00      3.95      1.86
   SRCPARAM L0006208     0.00000537      4.00      3.95      1.86
** ----------------------------------------------------------------------
** LINE VOLUME Source ID = SLINE4
   SRCPARAM L0006209     0.000001674      4.00      3.95      1.86
   SRCPARAM L0006210     0.000001674      4.00      3.95      1.86
   SRCPARAM L0006211     0.000001674      4.00      3.95      1.86
   SRCPARAM L0006212     0.000001674      4.00      3.95      1.86
   SRCPARAM L0006213     0.000001674      4.00      3.95      1.86
   SRCPARAM L0006214     0.000001674      4.00      3.95      1.86
   SRCPARAM L0006215     0.000001674      4.00      3.95      1.86
```

```
   SRCPARAM L0006216     0.000001674      4.00      3.95      1.86
   SRCPARAM L0006217     0.000001674      4.00      3.95      1.86
   SRCPARAM L0006218     0.000001674      4.00      3.95      1.86
   SRCPARAM L0006219     0.000001674      4.00      3.95      1.86
   SRCPARAM L0006220     0.000001674      4.00      3.95      1.86
   SRCPARAM L0006221     0.000001674      4.00      3.95      1.86
   SRCPARAM L0006222     0.000001674      4.00      3.95      1.86
   SRCPARAM L0006223     0.000001674      4.00      3.95      1.86
   SRCPARAM L0006224     0.000001674      4.00      3.95      1.86
   SRCPARAM L0006225     0.000001674      4.00      3.95      1.86
   SRCPARAM L0006226     0.000001674      4.00      3.95      1.86
   SRCPARAM L0006227     0.000001674      4.00      3.95      1.86
   SRCPARAM L0006228     0.000001674      4.00      3.95      1.86
   SRCPARAM L0006229     0.000001674      4.00      3.95      1.86
   SRCPARAM L0006230     0.000001674      4.00      3.95      1.86
   SRCPARAM L0006231     0.000001674      4.00      3.95      1.86
   SRCPARAM L0006232     0.000001674      4.00      3.95      1.86
   SRCPARAM L0006233     0.000001674      4.00      3.95      1.86
   SRCPARAM L0006234     0.000001674      4.00      3.95      1.86
   SRCPARAM L0006235     0.000001674      4.00      3.95      1.86
   SRCPARAM L0006236     0.000001674      4.00      3.95      1.86
   SRCPARAM L0006237     0.000001674      4.00      3.95      1.86
   SRCPARAM L0006238     0.000001674      4.00      3.95      1.86
   SRCPARAM L0006239     0.000001674      4.00      3.95      1.86
   SRCPARAM L0006240     0.000001674      4.00      3.95      1.86
   SRCPARAM L0006241     0.000001674      4.00      3.95      1.86
   SRCPARAM L0006242     0.000001674      4.00      3.95      1.86
   SRCPARAM L0006243     0.000001674      4.00      3.95      1.86
   SRCPARAM L0006244     0.000001674      4.00      3.95      1.86
   SRCPARAM L0006245     0.000001674      4.00      3.95      1.86
   SRCPARAM L0006246     0.000001674      4.00      3.95      1.86
   SRCPARAM L0006247     0.000001674      4.00      3.95      1.86
   SRCPARAM L0006248     0.000001674      4.00      3.95      1.86
   SRCPARAM L0006249     0.000001674      4.00      3.95      1.86
   SRCPARAM L0006250     0.000001674      4.00      3.95      1.86
   SRCPARAM L0006251     0.000001674      4.00      3.95      1.86
** ----------------------------------------------------------------------
   URBANSRC L0005145
   URBANSRC L0005146
   URBANSRC L0005147
   URBANSRC L0005148
   URBANSRC L0005149
   URBANSRC L0005150
   URBANSRC L0005151
   URBANSRC L0005152
   URBANSRC L0005153
   URBANSRC L0005154
   URBANSRC L0005155
   URBANSRC L0005156
   URBANSRC L0005157
   URBANSRC L0005158
   URBANSRC L0005159
   URBANSRC L0005160
   URBANSRC L0005161
   URBANSRC L0005162
   URBANSRC L0005163
   URBANSRC L0005164
   URBANSRC L0005165
   URBANSRC L0005166
   URBANSRC L0005167
   URBANSRC L0005168
   URBANSRC L0005169
   URBANSRC L0005170
   URBANSRC L0005171
   URBANSRC L0005172
   URBANSRC L0005173
   URBANSRC L0005174
   URBANSRC L0005175
   URBANSRC L0005176
   URBANSRC L0005177
   URBANSRC L0005178
```

URBANSRC L0005179
URBANSRC L0005180
URBANSRC L0005181
URBANSRC L0005182
URBANSRC L0005183
URBANSRC L0005184
URBANSRC L0005185
URBANSRC L0005186
URBANSRC L0005187
URBANSRC L0005188
URBANSRC L0005189
URBANSRC L0005190
URBANSRC L0005191
URBANSRC L0005192
URBANSRC L0005193
URBANSRC L0005194
URBANSRC L0005195
URBANSRC L0005196
URBANSRC L0005197
URBANSRC L0005198
URBANSRC L0005199
URBANSRC L0005200
URBANSRC L0005201
URBANSRC L0005202
URBANSRC L0005203
URBANSRC L0005204
URBANSRC L0005205
URBANSRC L0005206
URBANSRC L0005207
URBANSRC L0005208
URBANSRC L0005209
URBANSRC L0005210
URBANSRC L0005211
URBANSRC L0005212
URBANSRC L0005213
URBANSRC L0005214
URBANSRC L0005215
URBANSRC L0005216
URBANSRC L0005217
URBANSRC L0005218
URBANSRC L0005219
URBANSRC L0005220
URBANSRC L0005221
URBANSRC L0005222
URBANSRC L0005223
URBANSRC L0005224
URBANSRC L0005225
URBANSRC L0005226
URBANSRC L0005227
URBANSRC L0005228
URBANSRC L0005229
URBANSRC L0005230
URBANSRC L0005231
URBANSRC L0005232
URBANSRC L0005233
URBANSRC L0005234
URBANSRC L0005235
URBANSRC L0005236
URBANSRC L0005237
URBANSRC L0005238
URBANSRC L0005239
URBANSRC L0005240
URBANSRC L0005241
URBANSRC L0005242
URBANSRC L0005243
URBANSRC L0005244
URBANSRC L0005245
URBANSRC L0005246
URBANSRC L0005247
URBANSRC L0005248
URBANSRC L0005249

URBANSRC L0005250
URBANSRC L0005251
URBANSRC L0005252
URBANSRC L0005253
URBANSRC L0005254
URBANSRC L0005255
URBANSRC L0005256
URBANSRC L0005257
URBANSRC L0005258
URBANSRC L0005259
URBANSRC L0005260
URBANSRC L0005261
URBANSRC L0005262
URBANSRC L0005263
URBANSRC L0005264
URBANSRC L0005265
URBANSRC L0005266
URBANSRC L0005267
URBANSRC L0005268
URBANSRC L0005269
URBANSRC L0005270
URBANSRC L0005271
URBANSRC L0005272
URBANSRC L0005273
URBANSRC L0005274
URBANSRC L0005275
URBANSRC L0005276
URBANSRC L0005277
URBANSRC L0005278
URBANSRC L0005279
URBANSRC L0005280
URBANSRC L0005281
URBANSRC L0005282
URBANSRC L0005283
URBANSRC L0005284
URBANSRC L0005285
URBANSRC L0005286
URBANSRC L0005287
URBANSRC L0005288
URBANSRC L0005289
URBANSRC L0005290
URBANSRC L0005291
URBANSRC L0005292
URBANSRC L0005293
URBANSRC L0005294
URBANSRC L0005295
URBANSRC L0005296
URBANSRC L0005297
URBANSRC L0005298
URBANSRC L0005299
URBANSRC L0005300
URBANSRC L0005301
URBANSRC L0005302
URBANSRC L0005303
URBANSRC L0005304
URBANSRC L0005305
URBANSRC L0005306
URBANSRC L0005307
URBANSRC L0005308
URBANSRC L0005309
URBANSRC L0005310
URBANSRC L0005311
URBANSRC L0005312
URBANSRC L0005313
URBANSRC L0005314
URBANSRC L0005315
URBANSRC L0005316
URBANSRC L0005317
URBANSRC L0005318
URBANSRC L0005319
URBANSRC L0005320

URBANSRC L0005321
URBANSRC L0005322
URBANSRC L0005323
URBANSRC L0005324
URBANSRC L0005325
URBANSRC L0005326
URBANSRC L0005327
URBANSRC L0005328
URBANSRC L0005329
URBANSRC L0005330
URBANSRC L0005331
URBANSRC L0005332
URBANSRC L0005333
URBANSRC L0005334
URBANSRC L0005335
URBANSRC L0005336
URBANSRC L0005337
URBANSRC L0005338
URBANSRC L0005339
URBANSRC L0005340
URBANSRC L0005341
URBANSRC L0005342
URBANSRC L0005343
URBANSRC L0005344
URBANSRC L0005345
URBANSRC L0005346
URBANSRC L0005347
URBANSRC L0005348
URBANSRC L0005349
URBANSRC L0005350
URBANSRC L0005351
URBANSRC L0005352
URBANSRC L0005353
URBANSRC L0005354
URBANSRC L0005355
URBANSRC L0005356
URBANSRC L0005357
URBANSRC L0005358
URBANSRC L0005359
URBANSRC L0005360
URBANSRC L0005361
URBANSRC L0005362
URBANSRC L0005363
URBANSRC L0005364
URBANSRC L0005365
URBANSRC L0005366
URBANSRC L0005367
URBANSRC L0005368
URBANSRC L0005369
URBANSRC L0005370
URBANSRC L0005371
URBANSRC L0005372
URBANSRC L0005373
URBANSRC L0005374
URBANSRC L0005375
URBANSRC L0005376
URBANSRC L0005377
URBANSRC L0005378
URBANSRC L0005379
URBANSRC L0005380
URBANSRC L0005381
URBANSRC L0005382
URBANSRC L0005383
URBANSRC L0005384
URBANSRC L0005385
URBANSRC L0005386
URBANSRC L0005387
URBANSRC L0005388
URBANSRC L0005389
URBANSRC L0005390
URBANSRC L0005391

URBANSRC L0005392
URBANSRC L0005393
URBANSRC L0005394
URBANSRC L0005395
URBANSRC L0005396
URBANSRC L0005397
URBANSRC L0005398
URBANSRC L0005399
URBANSRC L0005400
URBANSRC L0005401
URBANSRC L0005402
URBANSRC L0005403
URBANSRC L0005404
URBANSRC L0005405
URBANSRC L0005406
URBANSRC L0005407
URBANSRC L0005408
URBANSRC L0005409
URBANSRC L0005410
URBANSRC L0005411
URBANSRC L0005412
URBANSRC L0005413
URBANSRC L0005414
URBANSRC L0005415
URBANSRC L0005416
URBANSRC L0005417
URBANSRC L0005418
URBANSRC L0005419
URBANSRC L0005420
URBANSRC L0005421
URBANSRC L0005422
URBANSRC L0005423
URBANSRC L0005424
URBANSRC L0005425
URBANSRC L0005426
URBANSRC L0005427
URBANSRC L0005428
URBANSRC L0005429
URBANSRC L0005430
URBANSRC L0005431
URBANSRC L0005432
URBANSRC L0005433
URBANSRC L0005434
URBANSRC L0005435
URBANSRC L0005436
URBANSRC L0005437
URBANSRC L0005438
URBANSRC L0005439
URBANSRC L0005440
URBANSRC L0005441
URBANSRC L0005442
URBANSRC L0005443
URBANSRC L0005444
URBANSRC L0005445
URBANSRC L0005446
URBANSRC L0005447
URBANSRC L0005448
URBANSRC L0005449
URBANSRC L0005450
URBANSRC L0005451
URBANSRC L0005452
URBANSRC L0005453
URBANSRC L0005454
URBANSRC L0005455
URBANSRC L0005456
URBANSRC L0005457
URBANSRC L0005458
URBANSRC L0005459
URBANSRC L0005460
URBANSRC L0005461
URBANSRC L0005462

URBANSRC L0005463
URBANSRC L0005464
URBANSRC L0005465
URBANSRC L0005466
URBANSRC L0005467
URBANSRC L0005468
URBANSRC L0005469
URBANSRC L0005470
URBANSRC L0005471
URBANSRC L0005472
URBANSRC L0005473
URBANSRC L0005474
URBANSRC L0005475
URBANSRC L0005476
URBANSRC L0005477
URBANSRC L0005478
URBANSRC L0005479
URBANSRC L0005480
URBANSRC L0005481
URBANSRC L0005482
URBANSRC L0005483
URBANSRC L0005484
URBANSRC L0005485
URBANSRC L0005486
URBANSRC L0005487
URBANSRC L0005488
URBANSRC L0005489
URBANSRC L0005490
URBANSRC L0005491
URBANSRC L0005492
URBANSRC L0005493
URBANSRC L0005494
URBANSRC L0005495
URBANSRC L0005496
URBANSRC L0005497
URBANSRC L0005498
URBANSRC L0005499
URBANSRC L0005500
URBANSRC L0005501
URBANSRC L0005502
URBANSRC L0005503
URBANSRC L0005504
URBANSRC L0005505
URBANSRC L0005506
URBANSRC L0005507
URBANSRC L0005508
URBANSRC L0005509
URBANSRC L0005510
URBANSRC L0005511
URBANSRC L0005512
URBANSRC L0005513
URBANSRC L0005514
URBANSRC L0005515
URBANSRC L0005516
URBANSRC L0005517
URBANSRC L0005518
URBANSRC L0005519
URBANSRC L0005520
URBANSRC L0005521
URBANSRC L0005522
URBANSRC L0005523
URBANSRC L0005524
URBANSRC L0005525
URBANSRC L0005526
URBANSRC L0005527
URBANSRC L0005528
URBANSRC L0005529
URBANSRC L0005530
URBANSRC L0005531
URBANSRC L0005532
URBANSRC L0005533

URBANSRC L0005534
URBANSRC L0005535
URBANSRC L0005536
URBANSRC L0005537
URBANSRC L0005538
URBANSRC L0005539
URBANSRC L0005540
URBANSRC L0005541
URBANSRC L0005542
URBANSRC L0005543
URBANSRC L0005544
URBANSRC L0005545
URBANSRC L0005546
URBANSRC L0005547
URBANSRC L0005548
URBANSRC L0005549
URBANSRC L0005550
URBANSRC L0005551
URBANSRC L0005552
URBANSRC L0005553
URBANSRC L0005554
URBANSRC L0005555
URBANSRC L0005556
URBANSRC L0005557
URBANSRC L0005558
URBANSRC L0005559
URBANSRC L0005560
URBANSRC L0005561
URBANSRC L0005562
URBANSRC L0005563
URBANSRC L0005564
URBANSRC L0005565
URBANSRC L0005566
URBANSRC L0005567
URBANSRC L0005568
URBANSRC L0005569
URBANSRC L0005570
URBANSRC L0005571
URBANSRC L0005572
URBANSRC L0005573
URBANSRC L0005574
URBANSRC L0005575
URBANSRC L0005576
URBANSRC L0005577
URBANSRC L0005578
URBANSRC L0005579
URBANSRC L0005580
URBANSRC L0005581
URBANSRC L0005582
URBANSRC L0005583
URBANSRC L0005584
URBANSRC L0005585
URBANSRC L0005586
URBANSRC L0005587
URBANSRC L0005588
URBANSRC L0005589
URBANSRC L0005590
URBANSRC L0005591
URBANSRC L0005592
URBANSRC L0005593
URBANSRC L0005594
URBANSRC L0005595
URBANSRC L0005596
URBANSRC L0005597
URBANSRC L0005598
URBANSRC L0005599
URBANSRC L0005600
URBANSRC L0005601
URBANSRC L0005602
URBANSRC L0005603
URBANSRC L0005604

URBANSRC L0005605
URBANSRC L0005606
URBANSRC L0005607
URBANSRC L0005608
URBANSRC L0005609
URBANSRC L0005610
URBANSRC L0005611
URBANSRC L0005612
URBANSRC L0005613
URBANSRC L0005614
URBANSRC L0005615
URBANSRC L0005616
URBANSRC L0005617
URBANSRC L0005618
URBANSRC L0005619
URBANSRC L0005620
URBANSRC L0005621
URBANSRC L0005622
URBANSRC L0005623
URBANSRC L0005624
URBANSRC L0005625
URBANSRC L0005626
URBANSRC L0005627
URBANSRC L0005628
URBANSRC L0005629
URBANSRC L0005630
URBANSRC L0005631
URBANSRC L0005632
URBANSRC L0005633
URBANSRC L0005634
URBANSRC L0005635
URBANSRC L0005636
URBANSRC L0005637
URBANSRC L0005638
URBANSRC L0005639
URBANSRC L0005640
URBANSRC L0005641
URBANSRC L0005642
URBANSRC L0005643
URBANSRC L0005644
URBANSRC L0005645
URBANSRC L0005646
URBANSRC L0005647
URBANSRC L0005648
URBANSRC L0005649
URBANSRC L0005650
URBANSRC L0005651
URBANSRC L0005652
URBANSRC L0005653
URBANSRC L0005654
URBANSRC L0005655
URBANSRC L0005656
URBANSRC L0005657
URBANSRC L0005658
URBANSRC L0005659
URBANSRC L0005660
URBANSRC L0005661
URBANSRC L0005662
URBANSRC L0005663
URBANSRC L0005664
URBANSRC L0005665
URBANSRC L0005666
URBANSRC L0005667
URBANSRC L0005668
URBANSRC L0005669
URBANSRC L0005670
URBANSRC L0005671
URBANSRC L0005672
URBANSRC L0005673
URBANSRC L0005674
URBANSRC L0005675

URBANSRC L0005676
URBANSRC L0005677
URBANSRC L0005678
URBANSRC L0005679
URBANSRC L0005680
URBANSRC L0005681
URBANSRC L0005682
URBANSRC L0005683
URBANSRC L0005684
URBANSRC L0005685
URBANSRC L0005686
URBANSRC L0005687
URBANSRC L0005688
URBANSRC L0005689
URBANSRC L0005690
URBANSRC L0005691
URBANSRC L0005692
URBANSRC L0005693
URBANSRC L0005694
URBANSRC L0005695
URBANSRC L0005696
URBANSRC L0005697
URBANSRC L0005698
URBANSRC L0005699
URBANSRC L0005700
URBANSRC L0005701
URBANSRC L0005702
URBANSRC L0005703
URBANSRC L0005704
URBANSRC L0005705
URBANSRC L0005706
URBANSRC L0005707
URBANSRC L0005708
URBANSRC L0005709
URBANSRC L0005710
URBANSRC L0005711
URBANSRC L0005712
URBANSRC L0005713
URBANSRC L0005714
URBANSRC L0005715
URBANSRC L0005716
URBANSRC L0005717
URBANSRC L0005718
URBANSRC L0005719
URBANSRC L0005720
URBANSRC L0005721
URBANSRC L0005722
URBANSRC L0005723
URBANSRC L0005724
URBANSRC L0005725
URBANSRC L0005726
URBANSRC L0005727
URBANSRC L0005728
URBANSRC L0005729
URBANSRC L0005730
URBANSRC L0005731
URBANSRC L0005732
URBANSRC L0005733
URBANSRC L0005734
URBANSRC L0005735
URBANSRC L0005736
URBANSRC L0005737
URBANSRC L0005738
URBANSRC L0005739
URBANSRC L0005740
URBANSRC L0005741
URBANSRC L0005742
URBANSRC L0005743
URBANSRC L0005744
URBANSRC L0005745
URBANSRC L0005746

URBANSRC L0005747
URBANSRC L0005748
URBANSRC L0005749
URBANSRC L0005750
URBANSRC L0005751
URBANSRC L0005752
URBANSRC L0005753
URBANSRC L0005754
URBANSRC L0005755
URBANSRC L0005756
URBANSRC L0005757
URBANSRC L0005758
URBANSRC L0005759
URBANSRC L0005760
URBANSRC L0005761
URBANSRC L0005762
URBANSRC L0005763
URBANSRC L0005764
URBANSRC L0005765
URBANSRC L0005766
URBANSRC L0005767
URBANSRC L0005768
URBANSRC L0005769
URBANSRC L0005770
URBANSRC L0005771
URBANSRC L0005772
URBANSRC L0005773
URBANSRC L0005774
URBANSRC L0005775
URBANSRC L0005776
URBANSRC L0005777
URBANSRC L0005778
URBANSRC L0005779
URBANSRC L0005780
URBANSRC L0005781
URBANSRC L0005782
URBANSRC L0005783
URBANSRC L0005784
URBANSRC L0005785
URBANSRC L0005786
URBANSRC L0005787
URBANSRC L0005788
URBANSRC L0005789
URBANSRC L0005790
URBANSRC L0005791
URBANSRC L0005792
URBANSRC L0005793
URBANSRC L0005794
URBANSRC L0005795
URBANSRC L0005796
URBANSRC L0005797
URBANSRC L0005798
URBANSRC L0005799
URBANSRC L0005800
URBANSRC L0005801
URBANSRC L0005802
URBANSRC L0005803
URBANSRC L0005804
URBANSRC L0005805
URBANSRC L0005806
URBANSRC L0005807
URBANSRC L0005808
URBANSRC L0005809
URBANSRC L0005810
URBANSRC L0005811
URBANSRC L0005812
URBANSRC L0005813
URBANSRC L0005814
URBANSRC L0005815
URBANSRC L0005816
URBANSRC L0005817

URBANSRC L0005818
URBANSRC L0005819
URBANSRC L0005820
URBANSRC L0005821
URBANSRC L0005822
URBANSRC L0005823
URBANSRC L0005824
URBANSRC L0005825
URBANSRC L0005826
URBANSRC L0005827
URBANSRC L0005828
URBANSRC L0005829
URBANSRC L0005830
URBANSRC L0005831
URBANSRC L0005832
URBANSRC L0005833
URBANSRC L0005834
URBANSRC L0005835
URBANSRC L0005836
URBANSRC L0005837
URBANSRC L0005838
URBANSRC L0005839
URBANSRC L0005840
URBANSRC L0005841
URBANSRC L0005842
URBANSRC L0005843
URBANSRC L0005844
URBANSRC L0005845
URBANSRC L0005846
URBANSRC L0005847
URBANSRC L0005848
URBANSRC L0005849
URBANSRC L0005850
URBANSRC L0005851
URBANSRC L0005852
URBANSRC L0005853
URBANSRC L0005854
URBANSRC L0005855
URBANSRC L0005856
URBANSRC L0005857
URBANSRC L0005858
URBANSRC L0005859
URBANSRC L0005860
URBANSRC L0005861
URBANSRC L0005862
URBANSRC L0005863
URBANSRC L0005864
URBANSRC L0005865
URBANSRC L0005866
URBANSRC L0005867
URBANSRC L0005868
URBANSRC L0005869
URBANSRC L0005870
URBANSRC L0005871
URBANSRC L0005872
URBANSRC L0005873
URBANSRC L0005874
URBANSRC L0005875
URBANSRC L0005876
URBANSRC L0005877
URBANSRC L0005878
URBANSRC L0005879
URBANSRC L0005880
URBANSRC L0005881
URBANSRC L0005882
URBANSRC L0005883
URBANSRC L0005884
URBANSRC L0005885
URBANSRC L0005886
URBANSRC L0005887
URBANSRC L0005888

URBANSRC L0005889
URBANSRC L0005890
URBANSRC L0005891
URBANSRC L0005892
URBANSRC L0005893
URBANSRC L0005894
URBANSRC L0005895
URBANSRC L0005896
URBANSRC L0005897
URBANSRC L0005898
URBANSRC L0005899
URBANSRC L0005900
URBANSRC L0005901
URBANSRC L0005902
URBANSRC L0005903
URBANSRC L0005904
URBANSRC L0005905
URBANSRC L0005906
URBANSRC L0005907
URBANSRC L0005908
URBANSRC L0005909
URBANSRC L0005910
URBANSRC L0005911
URBANSRC L0005912
URBANSRC L0005913
URBANSRC L0005914
URBANSRC L0005915
URBANSRC L0005916
URBANSRC L0005917
URBANSRC L0005918
URBANSRC L0005919
URBANSRC L0005920
URBANSRC L0005921
URBANSRC L0005922
URBANSRC L0005923
URBANSRC L0005924
URBANSRC L0005925
URBANSRC L0005926
URBANSRC L0005927
URBANSRC L0005928
URBANSRC L0005929
URBANSRC L0005930
URBANSRC L0005931
URBANSRC L0005932
URBANSRC L0005933
URBANSRC L0005934
URBANSRC L0005935
URBANSRC L0005936
URBANSRC L0005937
URBANSRC L0005938
URBANSRC L0005939
URBANSRC L0005940
URBANSRC L0005941
URBANSRC L0005942
URBANSRC L0005943
URBANSRC L0005944
URBANSRC L0005945
URBANSRC L0005946
URBANSRC L0005947
URBANSRC L0005948
URBANSRC L0005949
URBANSRC L0005950
URBANSRC L0005951
URBANSRC L0005952
URBANSRC L0005953
URBANSRC L0005954
URBANSRC L0005955
URBANSRC L0005956
URBANSRC L0005957
URBANSRC L0005958
URBANSRC L0005959

URBANSRC L0005960
URBANSRC L0005961
URBANSRC L0005962
URBANSRC L0005963
URBANSRC L0005964
URBANSRC L0005965
URBANSRC L0005966
URBANSRC L0005967
URBANSRC L0005968
URBANSRC L0005969
URBANSRC L0005970
URBANSRC L0005971
URBANSRC L0005972
URBANSRC L0005973
URBANSRC L0005974
URBANSRC L0005975
URBANSRC L0005976
URBANSRC L0005977
URBANSRC L0005978
URBANSRC L0005979
URBANSRC L0005980
URBANSRC L0005981
URBANSRC L0005982
URBANSRC L0005983
URBANSRC L0005984
URBANSRC L0005985
URBANSRC L0005986
URBANSRC L0005987
URBANSRC L0005988
URBANSRC L0005989
URBANSRC L0005990
URBANSRC L0005991
URBANSRC L0005992
URBANSRC L0005993
URBANSRC L0005994
URBANSRC L0005995
URBANSRC L0005996
URBANSRC L0005997
URBANSRC L0005998
URBANSRC L0005999
URBANSRC L0006000
URBANSRC L0006001
URBANSRC L0006002
URBANSRC L0006003
URBANSRC L0006004
URBANSRC L0006005
URBANSRC L0006006
URBANSRC L0006007
URBANSRC L0006008
URBANSRC L0006009
URBANSRC L0006010
URBANSRC L0006011
URBANSRC L0006012
URBANSRC L0006013
URBANSRC L0006014
URBANSRC L0006015
URBANSRC L0006016
URBANSRC L0006017
URBANSRC L0006018
URBANSRC L0006019
URBANSRC L0006020
URBANSRC L0006021
URBANSRC L0006022
URBANSRC L0006023
URBANSRC L0006024
URBANSRC L0006025
URBANSRC L0006026
URBANSRC L0006027
URBANSRC L0006028
URBANSRC L0006029
URBANSRC L0006030

URBANSRC L0006031
URBANSRC L0006032
URBANSRC L0006033
URBANSRC L0006034
URBANSRC L0006035
URBANSRC L0006036
URBANSRC L0006037
URBANSRC L0006038
URBANSRC L0006039
URBANSRC L0006040
URBANSRC L0006041
URBANSRC L0006042
URBANSRC L0006043
URBANSRC L0006044
URBANSRC L0006045
URBANSRC L0006046
URBANSRC L0006047
URBANSRC L0006048
URBANSRC L0006049
URBANSRC L0006050
URBANSRC L0006051
URBANSRC L0006052
URBANSRC L0006053
URBANSRC L0006054
URBANSRC L0006055
URBANSRC L0006056
URBANSRC L0006057
URBANSRC L0006058
URBANSRC L0006059
URBANSRC L0006060
URBANSRC L0006061
URBANSRC L0006062
URBANSRC L0006063
URBANSRC L0006064
URBANSRC L0006065
URBANSRC L0006066
URBANSRC L0006067
URBANSRC L0006068
URBANSRC L0006069
URBANSRC L0006070
URBANSRC L0006071
URBANSRC L0006072
URBANSRC L0006073
URBANSRC L0006074
URBANSRC L0006075
URBANSRC L0006076
URBANSRC L0006077
URBANSRC L0006078
URBANSRC L0006079
URBANSRC L0006080
URBANSRC L0006081
URBANSRC L0006082
URBANSRC L0006083
URBANSRC L0006084
URBANSRC L0006085
URBANSRC L0006086
URBANSRC L0006087
URBANSRC L0006088
URBANSRC L0006089
URBANSRC L0006090
URBANSRC L0006091
URBANSRC L0006092
URBANSRC L0006093
URBANSRC L0006094
URBANSRC L0006095
URBANSRC L0006096
URBANSRC L0006097
URBANSRC L0006098
URBANSRC L0006099
URBANSRC L0006100
URBANSRC L0006101

URBANSRC L0006102
URBANSRC L0006103
URBANSRC L0006104
URBANSRC L0006105
URBANSRC L0006106
URBANSRC L0006107
URBANSRC L0006108
URBANSRC L0006109
URBANSRC L0006110
URBANSRC L0006111
URBANSRC L0006112
URBANSRC L0006113
URBANSRC L0006114
URBANSRC L0006115
URBANSRC L0006116
URBANSRC L0006117
URBANSRC L0006118
URBANSRC L0006119
URBANSRC L0006120
URBANSRC L0006121
URBANSRC L0006122
URBANSRC L0006123
URBANSRC L0006124
URBANSRC L0006125
URBANSRC L0006126
URBANSRC L0006127
URBANSRC L0006128
URBANSRC L0006129
URBANSRC L0006130
URBANSRC L0006131
URBANSRC L0006132
URBANSRC L0006133
URBANSRC L0006134
URBANSRC L0006135
URBANSRC L0006136
URBANSRC L0006137
URBANSRC L0006138
URBANSRC L0006139
URBANSRC L0006140
URBANSRC L0006141
URBANSRC L0006142
URBANSRC L0006143
URBANSRC L0006144
URBANSRC L0006145
URBANSRC L0006146
URBANSRC L0006147
URBANSRC L0006148
URBANSRC L0006149
URBANSRC L0006150
URBANSRC L0006151
URBANSRC L0006152
URBANSRC L0006153
URBANSRC L0006154
URBANSRC L0006155
URBANSRC L0006156
URBANSRC L0006157
URBANSRC L0006158
URBANSRC L0006159
URBANSRC L0006160
URBANSRC L0006161
URBANSRC L0006162
URBANSRC L0006163
URBANSRC L0006164
URBANSRC L0006165
URBANSRC L0006166
URBANSRC L0006167
URBANSRC L0006168
URBANSRC L0006169
URBANSRC L0006170
URBANSRC L0006171
URBANSRC L0006172

URBANSRC L0006173
URBANSRC L0006174
URBANSRC L0006175
URBANSRC L0006176
URBANSRC L0006177
URBANSRC L0006178
URBANSRC L0006179
URBANSRC L0006180
URBANSRC L0006181
URBANSRC L0006182
URBANSRC L0006183
URBANSRC L0006184
URBANSRC L0006185
URBANSRC L0006186
URBANSRC L0006187
URBANSRC L0006188
URBANSRC L0006189
URBANSRC L0006190
URBANSRC L0006191
URBANSRC L0006192
URBANSRC L0006193
URBANSRC L0006194
URBANSRC L0006195
URBANSRC L0006196
URBANSRC L0006197
URBANSRC L0006198
URBANSRC L0006199
URBANSRC L0006200
URBANSRC L0006201
URBANSRC L0006202
URBANSRC L0006203
URBANSRC L0006204
URBANSRC L0006205
URBANSRC L0006206
URBANSRC L0006207
URBANSRC L0006208
URBANSRC L0006209
URBANSRC L0006210
URBANSRC L0006211
URBANSRC L0006212
URBANSRC L0006213
URBANSRC L0006214
URBANSRC L0006215
URBANSRC L0006216
URBANSRC L0006217
URBANSRC L0006218
URBANSRC L0006219
URBANSRC L0006220
URBANSRC L0006221
URBANSRC L0006222
URBANSRC L0006223
URBANSRC L0006224
URBANSRC L0006225
URBANSRC L0006226
URBANSRC L0006227
URBANSRC L0006228
URBANSRC L0006229
URBANSRC L0006230
URBANSRC L0006231
URBANSRC L0006232
URBANSRC L0006233
URBANSRC L0006234
URBANSRC L0006235
URBANSRC L0006236
URBANSRC L0006237
URBANSRC L0006238
URBANSRC L0006239
URBANSRC L0006240
URBANSRC L0006241
URBANSRC L0006242
URBANSRC L0006243

```
   URBANSRC L0006244
   URBANSRC L0006245
   URBANSRC L0006246
   URBANSRC L0006247
   URBANSRC L0006248
   URBANSRC L0006249
   URBANSRC L0006250
   URBANSRC L0006251
   SRCGROUP ALL
SO FINISHED
**
****************************************
** AERMOD Receptor Pathway
****************************************
**
**
RE STARTING
   INCLUDED RES.rou
RE FINISHED
**
****************************************
** AERMOD Meteorology Pathway
****************************************
**
**
ME STARTING
   SURFFILE "U:\UcJobs\_08100-08500\_08100\08180\Met Data\PERI2.SFC"
   PROFFILE "U:\UcJobs\_08100-08500\_08100\08180\Met Data\PERI2.PFL"
   SURFDATA 3190 2007
   UAIRDATA 3190 2007
   PROFBASE 442.0 METERS
ME FINISHED
**
****************************************
** AERMOD Output Pathway
****************************************
**
**
OU STARTING
** Auto-Generated Plotfiles
   PLOTFILE ANNUAL ALL RES.AD\AN00GALL.PLT 31
   SUMMFILE RES.sum
OU FINISHED


  *** Message Summary For AERMOD Model Setup ***

  --------- Summary of Total Messages --------

 A Total of            0 Fatal Error Message(s)
 A Total of            1 Warning Message(s)
 A Total of            0 Informational Message(s)


    ******** FATAL ERROR MESSAGES ********
               ***  NONE  ***


    ********   WARNING MESSAGES   ********
 ME W530    3511 MEOPEN:CAUTION! Met Station ID Mismatch with SURFFILE for     SURFDATA

 ***********************************
 *** SETUP Finishes Successfully ***
 ***********************************
```

```
 *** AERMOD - VERSION  12060 ***   *** C:\Lakes\AERMOD View\FILII\RES\RES.isc
***        11/13/12
                                   ***
***        16:09:31

PAGE   1
 **MODELOPTs:  NonDFAULT CONC                                          ELEV      FLGPOL
                        FASTALL

                                          ***     MODEL SETUP OPTIONS SUMMARY       ***
 - - -
```

**MODELOPTs: NonDFAULT CONC ELEV FLGPOL
FASTALL

*** VOLUME SOURCE DATA ***

SOURCE ID	NUMBER PART. CATS.	EMISSION RATE (GRAMS/SEC)	X (METERS)	Y (METERS)	BASE ELEV. (METERS)	RELEASE HEIGHT (METERS)	INIT. SY (METERS)	INIT. SZ (METERS)	URBAN EMISSION RATE SOURCE SCALAR VARY BY
L0005145	0	0.24590E-06	478905.4	3747772.8	448.0	4.00	3.95	1.86	YES
L0005146	0	0.24590E-06	478896.9	3747772.9	448.0	4.00	3.95	1.86	YES
L0005147	0	0.24590E-06	478888.4	3747773.0	448.1	4.00	3.95	1.86	YES
L0005148	0	0.24590E-06	478879.9	3747773.1	448.2	4.00	3.95	1.86	YES
L0005149	0	0.24590E-06	478871.4	3747773.1	448.2	4.00	3.95	1.86	YES
L0005150	0	0.24590E-06	478862.9	3747773.2	448.4	4.00	3.95	1.86	YES
L0005151	0	0.24590E-06	478854.4	3747773.3	448.6	4.00	3.95	1.86	YES
L0005152	0	0.24590E-06	478845.9	3747773.4	448.9	4.00	3.95	1.86	YES
L0005153	0	0.24590E-06	478837.4	3747773.4	449.0	4.00	3.95	1.86	YES
L0005154	0	0.24590E-06	478828.9	3747773.5	449.0	4.00	3.95	1.86	YES
L0005155	0	0.24590E-06	478820.4	3747773.6	449.0	4.00	3.95	1.86	YES
L0005156	0	0.24590E-06	478811.9	3747773.7	449.0	4.00	3.95	1.86	YES
L0005157	0	0.24590E-06	478803.4	3747773.7	449.0	4.00	3.95	1.86	YES
L0005158	0	0.24590E-06	478794.9	3747773.8	449.0	4.00	3.95	1.86	YES
L0005159	0	0.24590E-06	478786.4	3747773.9	449.0	4.00	3.95	1.86	YES
L0005160	0	0.24590E-06	478777.9	3747774.0	449.0	4.00	3.95	1.86	YES
L0005161	0	0.24590E-06	478769.4	3747774.0	449.0	4.00	3.95	1.86	YES
L0005162	0	0.24590E-06	478760.9	3747774.1	449.0	4.00	3.95	1.86	YES
L0005163	0	0.24590E-06	478752.4	3747774.2	449.0	4.00	3.95	1.86	YES
L0005164	0	0.24590E-06	478743.9	3747774.3	449.0	4.00	3.95	1.86	YES
L0005165	0	0.24590E-06	478735.4	3747774.3	449.0	4.00	3.95	1.86	YES
L0005166	0	0.24590E-06	478726.9	3747774.4	449.0	4.00	3.95	1.86	YES
L0005167	0	0.24590E-06	478718.4	3747774.5	449.0	4.00	3.95	1.86	YES
L0005168	0	0.24590E-06	478709.9	3747774.5	449.0	4.00	3.95	1.86	YES
L0005169	0	0.24590E-06	478701.4	3747774.6	449.0	4.00	3.95	1.86	YES
L0005170	0	0.24590E-06	478692.9	3747774.7	449.0	4.00	3.95	1.86	YES
L0005171	0	0.24590E-06	478684.4	3747774.8	449.0	4.00	3.95	1.86	YES
L0005172	0	0.24590E-06	478675.9	3747774.8	449.0	4.00	3.95	1.86	YES
L0005173	0	0.24590E-06	478667.4	3747774.9	449.0	4.00	3.95	1.86	YES
L0005174	0	0.24590E-06	478658.9	3747775.0	449.0	4.00	3.95	1.86	YES
L0005175	0	0.24590E-06	478650.4	3747775.1	449.0	4.00	3.95	1.86	YES
L0005176	0	0.24590E-06	478641.9	3747775.1	449.0	4.00	3.95	1.86	YES
L0005177	0	0.24590E-06	478633.4	3747775.2	449.0	4.00	3.95	1.86	YES
L0005178	0	0.24590E-06	478624.9	3747775.3	449.0	4.00	3.95	1.86	YES
L0005179	0	0.24590E-06	478616.4	3747775.4	449.0	4.00	3.95	1.86	YES
L0005180	0	0.24590E-06	478607.9	3747775.4	449.0	4.00	3.95	1.86	YES
L0005181	0	0.24590E-06	478599.4	3747775.5	449.0	4.00	3.95	1.86	YES
L0005182	0	0.24590E-06	478590.9	3747775.6	449.0	4.00	3.95	1.86	YES
L0005183	0	0.24590E-06	478582.4	3747775.7	449.0	4.00	3.95	1.86	YES
L0005184	0	0.24590E-06	478573.9	3747775.7	449.0	4.00	3.95	1.86	YES

**MODELOPTs: NonDFAULT CONC ELEV FLGPOL
FASTALL

*** VOLUME SOURCE DATA ***

SOURCE ID	NUMBER PART. CATS.	EMISSION RATE (GRAMS/SEC)	X (METERS)	Y (METERS)	BASE ELEV. (METERS)	RELEASE HEIGHT (METERS)	INIT. SY (METERS)	INIT. SZ (METERS)	URBAN EMISSION RATE SOURCE SCALAR VARY BY
L0005185	0	0.24590E-06	478565.4	3747775.8	449.0	4.00	3.95	1.86	YES
L0005186	0	0.24590E-06	478556.9	3747775.9	449.0	4.00	3.95	1.86	YES
L0005187	0	0.24590E-06	478548.4	3747776.0	449.0	4.00	3.95	1.86	YES
L0005188	0	0.24590E-06	478539.9	3747776.0	449.0	4.00	3.95	1.86	YES
L0005189	0	0.24590E-06	478531.4	3747776.1	449.0	4.00	3.95	1.86	YES
L0005190	0	0.24590E-06	478522.9	3747776.2	449.0	4.00	3.95	1.86	YES
L0005191	0	0.24590E-06	478514.4	3747776.3	449.0	4.00	3.95	1.86	YES
L0005192	0	0.24590E-06	478505.9	3747776.3	449.0	4.00	3.95	1.86	YES
L0005193	0	0.24590E-06	478497.4	3747776.4	449.0	4.00	3.95	1.86	YES
L0005194	0	0.24590E-06	478488.9	3747776.5	449.0	4.00	3.95	1.86	YES
L0005195	0	0.24590E-06	478480.4	3747776.6	449.0	4.00	3.95	1.86	YES
L0005196	0	0.24590E-06	478471.9	3747776.6	449.0	4.00	3.95	1.86	YES
L0005197	0	0.24590E-06	478463.4	3747776.7	449.0	4.00	3.95	1.86	YES
L0005198	0	0.24590E-06	478454.9	3747776.8	449.0	4.00	3.95	1.86	YES
L0005199	0	0.24590E-06	478446.4	3747776.9	449.0	4.00	3.95	1.86	YES
L0005200	0	0.24590E-06	478437.9	3747776.9	449.0	4.00	3.95	1.86	YES
L0005201	0	0.24590E-06	478429.4	3747777.0	449.0	4.00	3.95	1.86	YES
L0005202	0	0.24590E-06	478420.9	3747777.1	449.0	4.00	3.95	1.86	YES
L0005203	0	0.24590E-06	478412.4	3747777.2	449.0	4.00	3.95	1.86	YES
L0005204	0	0.24590E-06	478403.9	3747777.2	449.0	4.00	3.95	1.86	YES
L0005205	0	0.24590E-06	478395.4	3747777.3	449.0	4.00	3.95	1.86	YES
L0005206	0	0.24590E-06	478386.9	3747777.4	449.0	4.00	3.95	1.86	YES
L0005207	0	0.24590E-06	478378.4	3747777.5	449.0	4.00	3.95	1.86	YES
L0005208	0	0.24590E-06	478369.9	3747777.5	449.0	4.00	3.95	1.86	YES
L0005209	0	0.24590E-06	478361.4	3747777.6	449.0	4.00	3.95	1.86	YES
L0005210	0	0.24590E-06	478352.9	3747777.7	449.0	4.00	3.95	1.86	YES
L0005211	0	0.24590E-06	478344.4	3747777.8	449.0	4.00	3.95	1.86	YES
L0005212	0	0.24590E-06	478335.9	3747777.8	449.0	4.00	3.95	1.86	YES
L0005213	0	0.24590E-06	478327.4	3747777.9	449.0	4.00	3.95	1.86	YES
L0005214	0	0.24590E-06	478318.9	3747778.0	449.0	4.00	3.95	1.86	YES
L0005215	0	0.24590E-06	478310.4	3747778.1	449.0	4.00	3.95	1.86	YES
L0005216	0	0.24590E-06	478301.9	3747778.1	449.0	4.00	3.95	1.86	YES
L0005217	0	0.24590E-06	478293.4	3747778.2	449.0	4.00	3.95	1.86	YES
L0005218	0	0.24590E-06	478284.9	3747778.3	449.0	4.00	3.95	1.86	YES
L0005219	0	0.24590E-06	478282.8	3747771.9	449.0	4.00	3.95	1.86	YES
L0005220	0	0.24590E-06	478282.8	3747763.4	449.0	4.00	3.95	1.86	YES
L0005221	0	0.24590E-06	478282.9	3747754.9	449.0	4.00	3.95	1.86	YES
L0005222	0	0.24590E-06	478282.9	3747746.4	449.0	4.00	3.95	1.86	YES
L0005223	0	0.24590E-06	478282.9	3747737.9	449.0	4.00	3.95	1.86	YES
L0005224	0	0.24590E-06	478282.9	3747729.4	449.0	4.00	3.95	1.86	YES

**MODELOPTs: NonDFAULT CONC ELEV FLGPOL
FASTALL

*** VOLUME SOURCE DATA ***

SOURCE ID	NUMBER PART. CATS.	EMISSION RATE (GRAMS/SEC)	X (METERS)	Y (METERS)	BASE ELEV. (METERS)	RELEASE HEIGHT (METERS)	INIT. SY (METERS)	INIT. SZ (METERS)	URBAN EMISSION RATE SOURCE SCALAR VARY BY
L0005225	0	0.24590E-06	478282.9	3747720.9	449.0	4.00	3.95	1.86	YES
L0005226	0	0.24590E-06	478283.0	3747712.4	449.0	4.00	3.95	1.86	YES
L0005227	0	0.24590E-06	478283.0	3747703.9	449.0	4.00	3.95	1.86	YES
L0005228	0	0.24590E-06	478283.0	3747695.4	449.0	4.00	3.95	1.86	YES
L0005229	0	0.24590E-06	478283.0	3747686.9	449.0	4.00	3.95	1.86	YES
L0005230	0	0.24590E-06	478283.0	3747678.4	449.0	4.00	3.95	1.86	YES
L0005231	0	0.24590E-06	478283.1	3747669.9	448.8	4.00	3.95	1.86	YES
L0005232	0	0.24590E-06	478283.1	3747661.4	448.5	4.00	3.95	1.86	YES
L0005233	0	0.24590E-06	478283.1	3747652.9	448.2	4.00	3.95	1.86	YES
L0005234	0	0.24590E-06	478283.1	3747644.4	448.0	4.00	3.95	1.86	YES
L0005235	0	0.24590E-06	478283.1	3747635.9	448.0	4.00	3.95	1.86	YES
L0005236	0	0.24590E-06	478283.2	3747627.4	448.0	4.00	3.95	1.86	YES
L0005237	0	0.24590E-06	478283.2	3747618.9	448.0	4.00	3.95	1.86	YES
L0005238	0	0.24590E-06	478283.2	3747610.4	448.0	4.00	3.95	1.86	YES
L0005239	0	0.24590E-06	478283.2	3747601.9	448.0	4.00	3.95	1.86	YES
L0005240	0	0.24590E-06	478283.2	3747593.4	448.0	4.00	3.95	1.86	YES
L0005241	0	0.24590E-06	478283.3	3747584.9	448.0	4.00	3.95	1.86	YES
L0005242	0	0.24590E-06	478283.3	3747576.4	448.0	4.00	3.95	1.86	YES
L0005243	0	0.24590E-06	478283.3	3747567.9	448.0	4.00	3.95	1.86	YES
L0005244	0	0.24590E-06	478283.3	3747559.4	448.0	4.00	3.95	1.86	YES
L0005245	0	0.24590E-06	478283.3	3747550.9	448.0	4.00	3.95	1.86	YES
L0005246	0	0.24590E-06	478283.4	3747542.4	448.0	4.00	3.95	1.86	YES
L0005247	0	0.24590E-06	478283.4	3747533.9	448.0	4.00	3.95	1.86	YES
L0005248	0	0.24590E-06	478283.4	3747525.4	448.0	4.00	3.95	1.86	YES
L0005249	0	0.24590E-06	478283.4	3747516.9	448.0	4.00	3.95	1.86	YES
L0005250	0	0.24590E-06	478283.4	3747508.4	448.0	4.00	3.95	1.86	YES
L0005251	0	0.24590E-06	478283.5	3747499.9	448.0	4.00	3.95	1.86	YES
L0005252	0	0.24590E-06	478283.5	3747491.4	448.0	4.00	3.95	1.86	YES
L0005253	0	0.24590E-06	478283.5	3747482.9	448.0	4.00	3.95	1.86	YES
L0005254	0	0.24590E-06	478283.5	3747474.4	448.0	4.00	3.95	1.86	YES
L0005255	0	0.24590E-06	478283.5	3747465.9	448.0	4.00	3.95	1.86	YES
L0005256	0	0.24590E-06	478283.6	3747457.4	448.0	4.00	3.95	1.86	YES
L0005257	0	0.24590E-06	478283.6	3747448.9	448.0	4.00	3.95	1.86	YES
L0005258	0	0.24590E-06	478283.6	3747440.4	448.0	4.00	3.95	1.86	YES
L0005259	0	0.24590E-06	478283.6	3747431.9	448.0	4.00	3.95	1.86	YES
L0005260	0	0.24590E-06	478283.6	3747423.4	448.0	4.00	3.95	1.86	YES
L0005261	0	0.24590E-06	478283.7	3747414.9	448.0	4.00	3.95	1.86	YES
L0005262	0	0.24590E-06	478283.7	3747406.4	448.0	4.00	3.95	1.86	YES
L0005263	0	0.24590E-06	478283.7	3747397.9	448.0	4.00	3.95	1.86	YES
L0005264	0	0.24590E-06	478283.7	3747389.4	448.0	4.00	3.95	1.86	YES

**MODELOPTs: NonDFAULT CONC ELEV FLGPOL
FASTALL

*** VOLUME SOURCE DATA ***

SOURCE ID	NUMBER PART. CATS.	EMISSION RATE (GRAMS/SEC)	X (METERS)	Y (METERS)	BASE ELEV. (METERS)	RELEASE HEIGHT (METERS)	INIT. SY (METERS)	INIT. SZ (METERS)	URBAN EMISSION RATE SOURCE SCALAR VARY BY
L0005265	0	0.24590E-06	478283.7	3747380.9	448.0	4.00	3.95	1.86	YES
L0005266	0	0.24590E-06	478283.8	3747372.4	448.0	4.00	3.95	1.86	YES
L0005267	0	0.24590E-06	478283.8	3747363.9	448.0	4.00	3.95	1.86	YES
L0005268	0	0.24590E-06	478283.8	3747355.4	448.0	4.00	3.95	1.86	YES
L0005269	0	0.24590E-06	478283.8	3747346.9	448.0	4.00	3.95	1.86	YES
L0005270	0	0.24590E-06	478283.8	3747338.4	448.0	4.00	3.95	1.86	YES
L0005271	0	0.24590E-06	478283.9	3747329.9	448.0	4.00	3.95	1.86	YES
L0005272	0	0.24590E-06	478283.9	3747321.4	448.0	4.00	3.95	1.86	YES
L0005273	0	0.24590E-06	478283.9	3747312.9	448.0	4.00	3.95	1.86	YES
L0005274	0	0.24590E-06	478283.9	3747304.4	448.0	4.00	3.95	1.86	YES
L0005275	0	0.24590E-06	478283.9	3747295.9	448.0	4.00	3.95	1.86	YES
L0005276	0	0.24590E-06	478284.0	3747287.4	448.0	4.00	3.95	1.86	YES
L0005277	0	0.24590E-06	478284.0	3747278.9	448.0	4.00	3.95	1.86	YES
L0005278	0	0.24590E-06	478284.0	3747270.4	448.0	4.00	3.95	1.86	YES
L0005279	0	0.24590E-06	478284.0	3747261.9	448.0	4.00	3.95	1.86	YES
L0005280	0	0.24590E-06	478284.0	3747253.4	448.0	4.00	3.95	1.86	YES
L0005281	0	0.24590E-06	478284.1	3747244.9	448.0	4.00	3.95	1.86	YES
L0005282	0	0.24590E-06	478284.1	3747236.4	448.0	4.00	3.95	1.86	YES
L0005283	0	0.24590E-06	478284.1	3747227.9	448.0	4.00	3.95	1.86	YES
L0005284	0	0.24590E-06	478284.1	3747219.4	448.0	4.00	3.95	1.86	YES
L0005285	0	0.24590E-06	478284.1	3747210.9	448.0	4.00	3.95	1.86	YES
L0005286	0	0.24590E-06	478284.2	3747202.4	448.0	4.00	3.95	1.86	YES
L0005287	0	0.24590E-06	478284.2	3747193.9	448.0	4.00	3.95	1.86	YES
L0005288	0	0.24590E-06	478284.2	3747185.4	448.0	4.00	3.95	1.86	YES
L0005289	0	0.24590E-06	478284.2	3747176.9	448.0	4.00	3.95	1.86	YES
L0005290	0	0.24590E-06	478284.2	3747168.4	448.0	4.00	3.95	1.86	YES
L0005291	0	0.24590E-06	478284.2	3747159.9	448.0	4.00	3.95	1.86	YES
L0005292	0	0.24590E-06	478284.3	3747151.4	448.0	4.00	3.95	1.86	YES
L0005293	0	0.24590E-06	478284.3	3747142.9	448.0	4.00	3.95	1.86	YES
L0005294	0	0.24590E-06	478284.3	3747134.4	448.0	4.00	3.95	1.86	YES
L0005295	0	0.24590E-06	478284.3	3747125.9	448.0	4.00	3.95	1.86	YES
L0005296	0	0.24590E-06	478284.3	3747117.4	448.0	4.00	3.95	1.86	YES
L0005297	0	0.24590E-06	478284.4	3747108.9	448.0	4.00	3.95	1.86	YES
L0005298	0	0.24590E-06	478284.4	3747100.4	448.0	4.00	3.95	1.86	YES
L0005299	0	0.24590E-06	478284.4	3747091.9	448.0	4.00	3.95	1.86	YES
L0005300	0	0.24590E-06	478284.4	3747083.4	448.0	4.00	3.95	1.86	YES
L0005301	0	0.24590E-06	478284.4	3747074.9	448.0	4.00	3.95	1.86	YES
L0005302	0	0.24590E-06	478284.5	3747066.4	448.0	4.00	3.95	1.86	YES
L0005303	0	0.24590E-06	478284.5	3747057.9	448.0	4.00	3.95	1.86	YES
L0005304	0	0.24590E-06	478284.5	3747049.4	448.0	4.00	3.95	1.86	YES

**MODELOPTs: NonDFAULT CONC ELEV FLGPOL
FASTALL

*** VOLUME SOURCE DATA ***

SOURCE ID	NUMBER PART. CATS.	EMISSION RATE (GRAMS/SEC)	X (METERS)	Y (METERS)	BASE ELEV. (METERS)	RELEASE HEIGHT (METERS)	INIT. SY (METERS)	INIT. SZ (METERS)	URBAN EMISSION RATE SCALAR VARY BY
L0005305	0	0.24590E-06	478284.5	3747040.9	448.0	4.00	3.95	1.86	YES
L0005306	0	0.24590E-06	478284.5	3747032.4	448.0	4.00	3.95	1.86	YES
L0005307	0	0.24590E-06	478284.6	3747023.9	448.0	4.00	3.95	1.86	YES
L0005308	0	0.24590E-06	478284.6	3747015.4	448.0	4.00	3.95	1.86	YES
L0005309	0	0.24590E-06	478284.6	3747006.9	448.0	4.00	3.95	1.86	YES
L0005310	0	0.24590E-06	478284.6	3746998.4	448.0	4.00	3.95	1.86	YES
L0005311	0	0.24590E-06	478284.6	3746989.9	448.0	4.00	3.95	1.86	YES
L0005312	0	0.24590E-06	478284.7	3746981.4	448.0	4.00	3.95	1.86	YES
L0005313	0	0.24590E-06	478284.7	3746972.9	448.0	4.00	3.95	1.86	YES
L0005314	0	0.24590E-06	478284.7	3746964.4	448.0	4.00	3.95	1.86	YES
L0005315	0	0.24590E-06	478284.7	3746955.9	448.0	4.00	3.95	1.86	YES
L0005316	0	0.24590E-06	478284.7	3746947.4	448.0	4.00	3.95	1.86	YES
L0005317	0	0.24590E-06	478284.8	3746938.9	448.0	4.00	3.95	1.86	YES
L0005318	0	0.24590E-06	478284.8	3746930.4	448.0	4.00	3.95	1.86	YES
L0005319	0	0.24590E-06	478284.8	3746921.9	448.0	4.00	3.95	1.86	YES
L0005320	0	0.24590E-06	478284.8	3746913.4	448.0	4.00	3.95	1.86	YES
L0005321	0	0.24590E-06	478284.8	3746904.9	448.0	4.00	3.95	1.86	YES
L0005322	0	0.24590E-06	478284.9	3746896.4	448.0	4.00	3.95	1.86	YES
L0005323	0	0.24590E-06	478284.9	3746887.9	448.0	4.00	3.95	1.86	YES
L0005324	0	0.24590E-06	478284.9	3746879.4	448.0	4.00	3.95	1.86	YES
L0005325	0	0.24590E-06	478284.9	3746870.9	448.0	4.00	3.95	1.86	YES
L0005326	0	0.24590E-06	478284.9	3746862.4	447.9	4.00	3.95	1.86	YES
L0005327	0	0.24590E-06	478285.0	3746853.9	447.8	4.00	3.95	1.86	YES
L0005328	0	0.24590E-06	478285.0	3746845.4	447.7	4.00	3.95	1.86	YES
L0005329	0	0.24590E-06	478285.0	3746836.9	447.5	4.00	3.95	1.86	YES
L0005330	0	0.24590E-06	478285.0	3746828.4	447.4	4.00	3.95	1.86	YES
L0005331	0	0.24590E-06	478285.0	3746819.9	447.2	4.00	3.95	1.86	YES
L0005332	0	0.24590E-06	478285.1	3746811.4	447.1	4.00	3.95	1.86	YES
L0005333	0	0.24590E-06	478285.1	3746802.9	447.0	4.00	3.95	1.86	YES
L0005334	0	0.24590E-06	478285.1	3746794.4	447.0	4.00	3.95	1.86	YES
L0005335	0	0.24590E-06	478285.1	3746785.9	447.0	4.00	3.95	1.86	YES
L0005336	0	0.24590E-06	478285.1	3746777.4	447.0	4.00	3.95	1.86	YES
L0005337	0	0.24590E-06	478285.2	3746768.9	447.0	4.00	3.95	1.86	YES
L0005338	0	0.24590E-06	478285.2	3746760.4	447.0	4.00	3.95	1.86	YES
L0005339	0	0.24590E-06	478285.2	3746751.9	447.0	4.00	3.95	1.86	YES
L0005340	0	0.24590E-06	478285.2	3746743.4	447.0	4.00	3.95	1.86	YES
L0005341	0	0.24590E-06	478285.2	3746734.9	447.0	4.00	3.95	1.86	YES
L0005342	0	0.24590E-06	478285.3	3746726.4	447.0	4.00	3.95	1.86	YES
L0005343	0	0.24590E-06	478285.3	3746717.9	447.0	4.00	3.95	1.86	YES
L0005344	0	0.24590E-06	478285.3	3746709.4	447.0	4.00	3.95	1.86	YES

**MODELOPTs: NonDFAULT CONC ELEV FLGPOL
FASTALL

*** VOLUME SOURCE DATA ***

SOURCE ID	NUMBER PART. CATS.	EMISSION RATE (GRAMS/SEC)	X (METERS)	Y (METERS)	BASE ELEV. (METERS)	RELEASE HEIGHT (METERS)	INIT. SY (METERS)	INIT. SZ (METERS)	URBAN EMISSION RATE SCALAR VARY BY
L0005345	0	0.24590E-06	478285.3	3746700.9	447.0	4.00	3.95	1.86	YES
L0005346	0	0.24590E-06	478285.3	3746692.4	447.0	4.00	3.95	1.86	YES
L0005347	0	0.24590E-06	478285.4	3746683.9	447.0	4.00	3.95	1.86	YES
L0005348	0	0.24590E-06	478285.4	3746675.4	447.0	4.00	3.95	1.86	YES
L0005349	0	0.24590E-06	478285.4	3746666.9	447.0	4.00	3.95	1.86	YES
L0005350	0	0.24590E-06	478285.4	3746658.4	447.0	4.00	3.95	1.86	YES
L0005351	0	0.24590E-06	478285.4	3746649.9	447.0	4.00	3.95	1.86	YES
L0005352	0	0.24590E-06	478285.5	3746641.4	447.0	4.00	3.95	1.86	YES
L0005353	0	0.24590E-06	478285.5	3746632.9	447.0	4.00	3.95	1.86	YES
L0005354	0	0.24590E-06	478285.5	3746624.4	447.0	4.00	3.95	1.86	YES
L0005355	0	0.24590E-06	478285.5	3746615.9	447.0	4.00	3.95	1.86	YES
L0005356	0	0.24590E-06	478285.5	3746607.4	447.0	4.00	3.95	1.86	YES
L0005357	0	0.24590E-06	478285.6	3746598.9	447.0	4.00	3.95	1.86	YES
L0005358	0	0.24590E-06	478285.6	3746590.4	447.0	4.00	3.95	1.86	YES
L0005359	0	0.24590E-06	478285.6	3746581.9	447.0	4.00	3.95	1.86	YES
L0005360	0	0.24590E-06	478285.6	3746573.4	447.0	4.00	3.95	1.86	YES
L0005361	0	0.24590E-06	478285.6	3746564.9	447.0	4.00	3.95	1.86	YES
L0005362	0	0.24590E-06	478285.7	3746556.4	447.0	4.00	3.95	1.86	YES
L0005363	0	0.24590E-06	478285.7	3746547.9	447.0	4.00	3.95	1.86	YES
L0005364	0	0.24590E-06	478285.7	3746539.4	447.0	4.00	3.95	1.86	YES
L0005365	0	0.24590E-06	478285.7	3746530.9	447.0	4.00	3.95	1.86	YES
L0005366	0	0.24590E-06	478285.7	3746522.4	447.0	4.00	3.95	1.86	YES
L0005367	0	0.24590E-06	478285.8	3746513.9	447.0	4.00	3.95	1.86	YES
L0005368	0	0.24590E-06	478285.8	3746505.4	447.0	4.00	3.95	1.86	YES
L0005369	0	0.24590E-06	478285.8	3746496.9	447.0	4.00	3.95	1.86	YES
L0005370	0	0.24590E-06	478285.8	3746488.4	447.0	4.00	3.95	1.86	YES
L0005371	0	0.24590E-06	478285.8	3746479.9	447.0	4.00	3.95	1.86	YES
L0005372	0	0.24590E-06	478285.9	3746471.4	447.0	4.00	3.95	1.86	YES
L0005373	0	0.24590E-06	478285.9	3746462.9	447.0	4.00	3.95	1.86	YES
L0005374	0	0.24590E-06	478285.9	3746454.4	447.0	4.00	3.95	1.86	YES
L0005375	0	0.24590E-06	478285.9	3746445.9	447.0	4.00	3.95	1.86	YES
L0005376	0	0.24590E-06	478285.9	3746437.4	446.8	4.00	3.95	1.86	YES
L0005377	0	0.24590E-06	478286.0	3746428.9	446.7	4.00	3.95	1.86	YES
L0005378	0	0.24590E-06	478286.0	3746420.4	446.5	4.00	3.95	1.86	YES
L0005379	0	0.24590E-06	478286.0	3746411.9	446.5	4.00	3.95	1.86	YES
L0005380	0	0.24590E-06	478286.0	3746403.4	446.5	4.00	3.95	1.86	YES
L0005381	0	0.24590E-06	478286.0	3746394.9	446.5	4.00	3.95	1.86	YES
L0005382	0	0.24590E-06	478286.0	3746386.4	446.5	4.00	3.95	1.86	YES
L0005383	0	0.24590E-06	478286.1	3746377.9	446.5	4.00	3.95	1.86	YES
L0005384	0	0.24590E-06	478286.1	3746369.4	446.5	4.00	3.95	1.86	YES

**MODELOPTs: NonDFAULT CONC ELEV FLGPOL
FASTALL

*** VOLUME SOURCE DATA ***

SOURCE ID	NUMBER PART. CATS.	EMISSION RATE (GRAMS/SEC)	X (METERS)	Y (METERS)	BASE ELEV. (METERS)	RELEASE HEIGHT (METERS)	INIT. SY (METERS)	INIT. SZ (METERS)	URBAN EMISSION RATE SOURCE SCALAR VARY BY
L0005385	0	0.24590E-06	478282.7	3746364.3	446.6	3.98	3.95	1.86	YES
L0005386	0	0.24590E-06	478274.2	3746364.3	446.9	3.94	3.95	1.86	YES
L0005387	0	0.24590E-06	478265.7	3746364.3	447.0	3.90	3.95	1.86	YES
L0005388	0	0.24590E-06	478257.2	3746364.3	447.0	3.86	3.95	1.86	YES
L0005389	0	0.24590E-06	478248.7	3746364.3	447.0	3.81	3.95	1.86	YES
L0005390	0	0.24590E-06	478240.2	3746364.2	447.0	3.77	3.95	1.86	YES
L0005391	0	0.24590E-06	478231.7	3746364.2	447.0	3.73	3.95	1.86	YES
L0005392	0	0.24590E-06	478223.2	3746364.2	447.0	3.69	3.95	1.86	YES
L0005393	0	0.24590E-06	478214.7	3746364.2	447.0	3.65	3.95	1.86	YES
L0005394	0	0.24590E-06	478206.2	3746364.2	447.0	3.60	3.95	1.86	YES
L0005395	0	0.24590E-06	478197.7	3746364.2	447.0	3.56	3.95	1.86	YES
L0005396	0	0.24590E-06	478189.2	3746364.2	447.0	3.52	3.95	1.86	YES
L0005397	0	0.24590E-06	478180.7	3746364.2	447.0	3.48	3.95	1.86	YES
L0005398	0	0.24590E-06	478172.2	3746364.2	447.0	3.44	3.95	1.86	YES
L0005399	0	0.24590E-06	478163.7	3746364.2	447.0	3.39	3.95	1.86	YES
L0005400	0	0.24590E-06	478155.2	3746364.2	447.0	3.35	3.95	1.86	YES
L0005401	0	0.24590E-06	478146.7	3746364.2	447.0	3.31	3.95	1.86	YES
L0005402	0	0.24590E-06	478138.2	3746364.2	447.0	3.27	3.95	1.86	YES
L0005403	0	0.24590E-06	478129.7	3746364.2	447.0	3.22	3.95	1.86	YES
L0005404	0	0.24590E-06	478121.2	3746364.2	447.0	3.18	3.95	1.86	YES
L0005405	0	0.24590E-06	478112.7	3746364.2	447.0	3.14	3.95	1.86	YES
L0005406	0	0.24590E-06	478104.2	3746364.2	447.0	3.10	3.95	1.86	YES
L0005407	0	0.24590E-06	478095.7	3746364.2	447.0	3.06	3.95	1.86	YES
L0005408	0	0.24590E-06	478087.2	3746364.2	447.0	3.01	3.95	1.86	YES
L0005409	0	0.24590E-06	478078.7	3746364.2	447.0	2.97	3.95	1.86	YES
L0005410	0	0.24590E-06	478070.2	3746364.2	447.0	2.93	3.95	1.86	YES
L0005411	0	0.24590E-06	478061.7	3746364.2	447.0	2.89	3.95	1.86	YES
L0005412	0	0.24590E-06	478053.2	3746364.2	447.0	2.85	3.95	1.86	YES
L0005413	0	0.24590E-06	478044.7	3746364.2	447.0	2.80	3.95	1.86	YES
L0005414	0	0.24590E-06	478036.2	3746364.2	447.0	2.76	3.95	1.86	YES
L0005415	0	0.24590E-06	478027.7	3746364.2	447.0	2.72	3.95	1.86	YES
L0005416	0	0.24590E-06	478019.2	3746364.1	447.0	2.68	3.95	1.86	YES
L0005417	0	0.24590E-06	478010.7	3746364.1	447.0	2.63	3.95	1.86	YES
L0005418	0	0.24590E-06	478002.2	3746364.1	447.0	2.59	3.95	1.86	YES
L0005419	0	0.24590E-06	477993.7	3746364.1	447.0	2.55	3.95	1.86	YES
L0005420	0	0.24590E-06	477985.2	3746364.1	447.0	2.51	3.95	1.86	YES
L0005421	0	0.24590E-06	477976.7	3746364.1	447.0	2.47	3.95	1.86	YES
L0005422	0	0.24590E-06	477968.2	3746364.1	447.0	2.42	3.95	1.86	YES
L0005423	0	0.24590E-06	477959.7	3746364.1	447.1	2.38	3.95	1.86	YES
L0005424	0	0.24590E-06	477951.2	3746364.1	447.2	2.34	3.95	1.86	YES

**MODELOPTs: NonDFAULT CONC ELEV FLGPOL
FASTALL

*** VOLUME SOURCE DATA ***

SOURCE ID	NUMBER PART. CATS.	EMISSION RATE (GRAMS/SEC)	X (METERS)	Y (METERS)	BASE ELEV. (METERS)	RELEASE HEIGHT (METERS)	INIT. SY (METERS)	INIT. SZ (METERS)	URBAN SOURCE BY
L0005425	0	0.24590E-06	477942.7	3746364.1	447.2	2.30	3.95	1.86	YES
L0005426	0	0.24590E-06	477934.2	3746364.1	447.4	2.26	3.95	1.86	YES
L0005427	0	0.24590E-06	477925.7	3746364.1	447.6	2.21	3.95	1.86	YES
L0005428	0	0.24590E-06	477917.2	3746364.1	447.8	2.17	3.95	1.86	YES
L0005429	0	0.24590E-06	477908.7	3746364.1	448.0	2.13	3.95	1.86	YES
L0005430	0	0.24590E-06	477900.2	3746364.1	448.0	2.09	3.95	1.86	YES
L0005431	0	0.24590E-06	477891.7	3746364.1	448.0	2.04	3.95	1.86	YES
L0005432	0	0.24590E-06	477883.2	3746364.1	448.0	2.00	3.95	1.86	YES
L0005433	0	0.24590E-06	477874.7	3746364.1	448.0	1.96	3.95	1.86	YES
L0005434	0	0.24590E-06	477866.2	3746364.1	448.0	1.92	3.95	1.86	YES
L0005435	0	0.24590E-06	477857.7	3746364.1	448.0	1.88	3.95	1.86	YES
L0005436	0	0.24590E-06	477849.2	3746364.1	448.0	1.83	3.95	1.86	YES
L0005437	0	0.24590E-06	477840.7	3746364.1	448.0	1.79	3.95	1.86	YES
L0005438	0	0.24590E-06	477832.2	3746364.1	448.0	1.75	3.95	1.86	YES
L0005439	0	0.24590E-06	477823.7	3746364.1	448.0	1.71	3.95	1.86	YES
L0005440	0	0.24590E-06	477815.2	3746364.1	448.0	1.67	3.95	1.86	YES
L0005441	0	0.24590E-06	477806.7	3746364.1	448.0	1.62	3.95	1.86	YES
L0005442	0	0.24590E-06	477798.2	3746364.1	448.0	1.58	3.95	1.86	YES
L0005443	0	0.24590E-06	477789.7	3746364.0	448.0	1.54	3.95	1.86	YES
L0005444	0	0.24590E-06	477781.2	3746364.0	448.0	1.50	3.95	1.86	YES
L0005445	0	0.24590E-06	477772.7	3746364.0	448.0	1.46	3.95	1.86	YES
L0005446	0	0.24590E-06	477764.2	3746364.0	448.0	1.41	3.95	1.86	YES
L0005447	0	0.24590E-06	477755.7	3746364.0	448.0	1.37	3.95	1.86	YES
L0005448	0	0.24590E-06	477747.2	3746364.0	448.0	1.33	3.95	1.86	YES
L0005449	0	0.24590E-06	477738.7	3746364.0	448.0	1.29	3.95	1.86	YES
L0005450	0	0.24590E-06	477730.2	3746364.0	448.0	1.24	3.95	1.86	YES
L0005451	0	0.24590E-06	477721.7	3746364.0	448.0	1.20	3.95	1.86	YES
L0005452	0	0.24590E-06	477713.2	3746364.0	448.0	1.16	3.95	1.86	YES
L0005453	0	0.24590E-06	477704.7	3746364.0	448.0	1.12	3.95	1.86	YES
L0005454	0	0.24590E-06	477696.2	3746364.0	448.0	1.08	3.95	1.86	YES
L0005455	0	0.24590E-06	477687.7	3746364.0	448.0	1.03	3.95	1.86	YES
L0005456	0	0.24590E-06	477679.2	3746364.0	448.0	0.99	3.95	1.86	YES
L0005457	0	0.24590E-06	477670.7	3746364.0	448.0	0.95	3.95	1.86	YES
L0005458	0	0.24590E-06	477662.2	3746364.0	448.0	0.91	3.95	1.86	YES
L0005459	0	0.24590E-06	477653.7	3746364.0	448.0	0.87	3.95	1.86	YES
L0005460	0	0.24590E-06	477645.2	3746364.0	448.0	0.82	3.95	1.86	YES
L0005461	0	0.24590E-06	477636.7	3746364.0	448.1	0.78	3.95	1.86	YES
L0005462	0	0.24590E-06	477628.2	3746364.0	448.4	0.74	3.95	1.86	YES
L0005463	0	0.24590E-06	477619.7	3746364.0	448.7	0.70	3.95	1.86	YES
L0005464	0	0.24590E-06	477611.2	3746364.0	449.0	0.65	3.95	1.86	YES

**MODELOPTs: NonDFAULT CONC ELEV FLGPOL
FASTALL

*** VOLUME SOURCE DATA ***

SOURCE ID	NUMBER PART. CATS.	EMISSION RATE (GRAMS/SEC)	X (METERS)	Y (METERS)	BASE ELEV. (METERS)	RELEASE HEIGHT (METERS)	INIT. SY (METERS)	INIT. SZ (METERS)	URBAN EMISSION RATE SOURCE SCALAR VARY BY
L0005465	0	0.24590E-06	477602.7	3746364.0	449.0	0.61	3.95	1.86	YES
L0005466	0	0.24590E-06	477594.2	3746364.0	449.0	0.57	3.95	1.86	YES
L0005467	0	0.24590E-06	477585.7	3746364.0	449.0	0.53	3.95	1.86	YES
L0005468	0	0.24590E-06	477577.2	3746364.0	449.0	0.49	3.95	1.86	YES
L0005469	0	0.24590E-06	477568.7	3746363.9	449.0	0.44	3.95	1.86	YES
L0005470	0	0.24590E-06	477560.2	3746363.9	449.0	0.40	3.95	1.86	YES
L0005471	0	0.24590E-06	477551.7	3746363.9	449.0	0.36	3.95	1.86	YES
L0005472	0	0.24590E-06	477543.2	3746363.9	449.0	0.32	3.95	1.86	YES
L0005473	0	0.24590E-06	477534.7	3746363.9	449.0	0.28	3.95	1.86	YES
L0005474	0	0.24590E-06	477526.2	3746363.9	449.0	0.23	3.95	1.86	YES
L0005475	0	0.24590E-06	477517.7	3746363.9	449.0	0.19	3.95	1.86	YES
L0005476	0	0.24590E-06	477509.2	3746363.9	449.0	0.15	3.95	1.86	YES
L0005477	0	0.24590E-06	477500.7	3746363.9	449.0	0.11	3.95	1.86	YES
L0005478	0	0.24590E-06	477492.2	3746363.9	449.0	0.06	3.95	1.86	YES
L0005479	0	0.24590E-06	477483.7	3746363.9	449.2	0.02	3.95	1.86	YES
L0005480	0	0.24590E-06	477475.4	3746365.0	449.5	0.00	3.95	1.86	YES
L0005481	0	0.24590E-06	477467.2	3746367.4	449.8	0.00	3.95	1.86	YES
L0005482	0	0.24590E-06	477459.0	3746369.7	450.0	0.00	3.95	1.86	YES
L0005483	0	0.24590E-06	477450.9	3746372.1	450.0	0.00	3.95	1.86	YES
L0005484	0	0.24590E-06	477442.7	3746374.5	450.0	0.00	3.95	1.86	YES
L0005485	0	0.24590E-06	477434.5	3746376.8	450.0	0.00	3.95	1.86	YES
L0005486	0	0.24590E-06	477426.4	3746379.2	450.0	0.00	3.95	1.86	YES
L0005487	0	0.24590E-06	477418.2	3746381.6	450.0	0.00	3.95	1.86	YES
L0005488	0	0.24590E-06	477410.0	3746383.9	450.0	0.00	3.95	1.86	YES
L0005489	0	0.24590E-06	477401.9	3746386.3	450.0	0.00	3.95	1.86	YES
L0005490	0	0.24590E-06	477393.7	3746388.7	450.0	0.00	3.95	1.86	YES
L0005491	0	0.24590E-06	477386.3	3746392.7	450.0	0.00	3.95	1.86	YES
L0005492	0	0.24590E-06	477379.0	3746397.1	450.0	0.00	3.95	1.86	YES
L0005493	0	0.24590E-06	477371.8	3746401.6	450.0	0.00	3.95	1.86	YES
L0005494	0	0.24590E-06	477364.5	3746406.0	450.0	0.00	3.95	1.86	YES
L0005495	0	0.24590E-06	477357.3	3746410.4	450.0	0.00	3.95	1.86	YES
L0005496	0	0.24590E-06	477350.0	3746414.9	450.0	0.00	3.95	1.86	YES
L0005497	0	0.24590E-06	477342.8	3746419.3	450.0	0.00	3.95	1.86	YES
L0005498	0	0.24590E-06	477335.8	3746424.1	450.0	0.00	3.95	1.86	YES
L0005499	0	0.24590E-06	477328.7	3746428.9	450.0	0.00	3.95	1.86	YES
L0005500	0	0.24590E-06	477321.7	3746433.7	450.0	0.00	3.95	1.86	YES
L0005501	0	0.24590E-06	477314.8	3746438.6	450.0	0.00	3.95	1.86	YES
L0005502	0	0.24590E-06	477308.2	3746444.0	450.0	0.00	3.95	1.86	YES
L0005503	0	0.24590E-06	477301.6	3746449.3	450.0	0.00	3.95	1.86	YES
L0005504	0	0.24590E-06	477295.0	3746454.7	450.0	0.00	3.95	1.86	YES

**MODELOPTs: NonDFAULT CONC ELEV FLGPOL
FASTALL

*** VOLUME SOURCE DATA ***

SOURCE ID	NUMBER PART. CATS.	EMISSION RATE (GRAMS/SEC)	X (METERS)	Y (METERS)	BASE ELEV. (METERS)	RELEASE HEIGHT (METERS)	INIT. SY (METERS)	INIT. SZ (METERS)	URBAN EMISSION RATE SCALAR VARY BY
L0005505	0	0.24590E-06	477288.4	3746460.0	450.0	0.00	3.95	1.86	YES
L0005506	0	0.24590E-06	477281.8	3746465.3	450.0	0.00	3.95	1.86	YES
L0005507	0	0.24590E-06	477274.8	3746470.2	450.0	0.00	3.95	1.86	YES
L0005508	0	0.24590E-06	477267.8	3746475.1	450.0	0.00	3.95	1.86	YES
L0005509	0	0.24590E-06	477260.8	3746479.9	450.0	0.00	3.95	1.86	YES
L0005510	0	0.24590E-06	477253.9	3746484.8	450.0	0.00	3.95	1.86	YES
L0005511	0	0.24590E-06	477246.9	3746489.6	450.1	0.00	3.95	1.86	YES
L0005512	0	0.24590E-06	477239.7	3746494.2	450.1	0.00	3.95	1.86	YES
L0005513	0	0.24590E-06	477232.6	3746498.8	450.1	0.00	3.95	1.86	YES
L0005514	0	0.24590E-06	477225.4	3746503.4	450.1	0.00	3.95	1.86	YES
L0005515	0	0.24590E-06	477218.3	3746508.0	450.1	0.00	3.95	1.86	YES
L0005516	0	0.24590E-06	477211.1	3746512.6	450.3	0.00	3.95	1.86	YES
L0005517	0	0.24590E-06	477203.4	3746516.1	450.6	0.00	3.95	1.86	YES
L0005518	0	0.24590E-06	477195.6	3746519.5	450.8	0.00	3.95	1.86	YES
L0005519	0	0.24590E-06	477187.8	3746523.0	451.0	0.00	3.95	1.86	YES
L0005520	0	0.24590E-06	477180.1	3746526.5	451.0	0.00	3.95	1.86	YES
L0005521	0	0.24590E-06	477172.3	3746530.0	451.0	0.00	3.95	1.86	YES
L0005522	0	0.24590E-06	477164.6	3746533.4	451.0	0.00	3.95	1.86	YES
L0005523	0	0.24590E-06	477156.7	3746536.4	451.0	0.00	3.95	1.86	YES
L0005524	0	0.24590E-06	477148.3	3746538.0	451.0	0.00	3.95	1.86	YES
L0005525	0	0.24590E-06	477140.0	3746539.6	451.0	0.00	3.95	1.86	YES
L0005526	0	0.24590E-06	477131.6	3746541.1	451.0	0.00	3.95	1.86	YES
L0005527	0	0.24590E-06	477123.2	3746542.7	451.0	0.00	3.95	1.86	YES
L0005528	0	0.24590E-06	477114.9	3746544.3	451.0	0.00	3.95	1.86	YES
L0005529	0	0.24590E-06	477107.0	3746547.4	451.0	0.00	3.95	1.86	YES
L0005530	0	0.24590E-06	477099.0	3746549.8	451.0	0.00	3.95	1.86	YES
L0005531	0	0.24590E-06	477090.5	3746549.8	451.0	0.00	3.95	1.86	YES
L0005532	0	0.24590E-06	477082.0	3746549.8	451.0	0.00	3.95	1.86	YES
L0005533	0	0.24590E-06	477073.5	3746549.8	451.0	0.00	3.95	1.86	YES
L0005534	0	0.24590E-06	477065.0	3746550.1	451.1	0.00	3.95	1.86	YES
L0005535	0	0.24590E-06	477056.5	3746550.6	451.2	0.00	3.95	1.86	YES
L0005536	0	0.24590E-06	477048.0	3746551.2	451.4	0.00	3.95	1.86	YES
L0005537	0	0.24590E-06	477039.5	3746551.7	451.5	0.00	3.95	1.86	YES
L0005538	0	0.24590E-06	477031.0	3746552.2	451.6	0.00	3.95	1.86	YES
L0005539	0	0.24590E-06	477022.5	3746552.5	451.8	0.00	3.95	1.86	YES
L0005540	0	0.24590E-06	477014.0	3746552.4	451.9	0.00	3.95	1.86	YES
L0005541	0	0.24590E-06	477005.5	3746552.4	452.0	0.00	3.95	1.86	YES
L0005542	0	0.24590E-06	476997.0	3746552.3	452.0	0.00	3.95	1.86	YES
L0005543	0	0.24590E-06	476988.5	3746552.2	452.0	0.00	3.95	1.86	YES
L0005544	0	0.24590E-06	476980.0	3746552.2	452.0	0.00	3.95	1.86	YES

**MODELOPTs: NonDFAULT CONC ELEV FLGPOL
FASTALL

*** VOLUME SOURCE DATA ***

SOURCE ID	NUMBER PART. CATS.	EMISSION RATE (GRAMS/SEC)	X (METERS)	Y (METERS)	BASE ELEV. (METERS)	RELEASE HEIGHT (METERS)	INIT. SY (METERS)	INIT. SZ (METERS)	URBAN EMISSION RATE SCALAR VARY BY
L0005545	0	0.24590E-06	476971.5	3746552.1	452.0	0.00	3.95	1.86	YES
L0005546	0	0.24590E-06	476963.0	3746552.0	452.0	0.00	3.95	1.86	YES
L0005547	0	0.24590E-06	476954.5	3746552.0	452.0	0.00	3.95	1.86	YES
L0005548	0	0.24590E-06	476946.0	3746551.9	452.0	0.00	3.95	1.86	YES
L0005549	0	0.24590E-06	476937.5	3746551.9	452.0	0.00	3.95	1.86	YES
L0005550	0	0.24590E-06	476929.0	3746551.8	452.0	0.00	3.95	1.86	YES
L0005551	0	0.24590E-06	476920.5	3746551.7	452.0	0.00	3.95	1.86	YES
L0005552	0	0.24590E-06	476912.0	3746551.7	452.1	0.00	3.95	1.86	YES
L0005553	0	0.24590E-06	476903.5	3746551.6	452.3	0.00	3.95	1.86	YES
L0005554	0	0.24590E-06	476895.0	3746551.5	452.4	0.00	3.95	1.86	YES
L0005555	0	0.24590E-06	476886.5	3746551.5	452.6	0.00	3.95	1.86	YES
L0005556	0	0.24590E-06	476878.0	3746551.4	452.7	0.00	3.95	1.86	YES
L0005557	0	0.24590E-06	476869.5	3746551.3	452.8	0.00	3.95	1.86	YES
L0005558	0	0.24590E-06	476861.0	3746551.3	453.0	0.00	3.95	1.86	YES
L0005559	0	0.24590E-06	476852.5	3746551.2	453.0	0.00	3.95	1.86	YES
L0005560	0	0.24590E-06	476844.0	3746551.1	453.0	0.00	3.95	1.86	YES
L0005561	0	0.24590E-06	476835.5	3746551.1	453.0	0.00	3.95	1.86	YES
L0005562	0	0.24590E-06	476827.0	3746551.0	453.0	0.00	3.95	1.86	YES
L0005563	0	0.24590E-06	476818.5	3746551.0	453.0	0.00	3.95	1.86	YES
L0005564	0	0.24590E-06	476810.0	3746550.9	453.0	0.00	3.95	1.86	YES
L0005565	0	0.24590E-06	476801.5	3746550.8	453.0	0.00	3.95	1.86	YES
L0005566	0	0.24590E-06	476793.0	3746550.8	454.0	0.00	3.95	1.86	YES
L0005567	0	0.24590E-06	476784.5	3746550.7	454.0	0.00	3.95	1.86	YES
L0005568	0	0.24590E-06	476776.0	3746550.6	454.0	0.00	3.95	1.86	YES
L0005569	0	0.24590E-06	476767.5	3746550.6	454.0	0.00	3.95	1.86	YES
L0005570	0	0.24590E-06	476759.0	3746550.5	454.0	0.00	3.95	1.86	YES
L0005571	0	0.24590E-06	476750.5	3746550.4	454.0	0.00	3.95	1.86	YES
L0005572	0	0.24590E-06	476742.0	3746550.4	454.0	0.00	3.95	1.86	YES
L0005573	0	0.24590E-06	476733.5	3746550.3	454.2	0.00	3.95	1.86	YES
L0005574	0	0.24590E-06	476725.0	3746550.2	454.5	0.00	3.95	1.86	YES
L0005575	0	0.24590E-06	476716.5	3746550.2	454.8	0.00	3.95	1.86	YES
L0005576	0	0.24590E-06	476708.0	3746550.1	455.0	0.00	3.95	1.86	YES
L0005577	0	0.24590E-06	476699.5	3746550.1	455.0	0.00	3.95	1.86	YES
L0005578	0	0.24590E-06	476691.0	3746550.0	455.0	0.00	3.95	1.86	YES
L0005579	0	0.24590E-06	476682.5	3746549.9	455.0	0.00	3.95	1.86	YES
L0005580	0	0.24590E-06	476674.0	3746549.9	455.0	0.00	3.95	1.86	YES
L0005581	0	0.24590E-06	476665.5	3746549.8	455.0	0.00	3.95	1.86	YES
L0005582	0	0.24590E-06	476657.2	3746551.2	455.0	0.00	3.95	1.86	YES
L0005583	0	0.24590E-06	476648.9	3746553.1	455.0	0.00	3.95	1.86	YES
L0005584	0	0.24590E-06	476640.7	3746555.1	455.1	0.00	3.95	1.86	YES

**MODELOPTs: NonDFAULT CONC ELEV FLGPOL
FASTALL

*** VOLUME SOURCE DATA ***

SOURCE ID	NUMBER PART. CATS.	EMISSION RATE (GRAMS/SEC)	X (METERS)	Y (METERS)	BASE ELEV. (METERS)	RELEASE HEIGHT (METERS)	INIT. SY (METERS)	INIT. SZ (METERS)	URBAN EMISSION RATE SOURCE SCALAR VARY BY
L0005585	0	0.24590E-06	476632.4	3746557.1	455.2	0.00	3.95	1.86	YES
L0005586	0	0.24590E-06	476624.1	3746559.1	455.2	0.00	3.95	1.86	YES
L0005587	0	0.24590E-06	476615.9	3746561.0	455.3	0.00	3.95	1.86	YES
L0005588	0	0.24590E-06	476607.6	3746563.0	455.5	0.00	3.95	1.86	YES
L0005589	0	0.24590E-06	476600.8	3746568.1	455.6	0.00	3.95	1.86	YES
L0005590	0	0.24590E-06	476594.0	3746573.2	455.9	0.00	3.95	1.86	YES
L0005591	0	0.24590E-06	476587.2	3746578.3	456.0	0.00	3.95	1.86	YES
L0005592	0	0.24590E-06	476580.4	3746583.4	456.0	0.00	3.95	1.86	YES
L0005593	0	0.24590E-06	476573.7	3746588.6	456.0	0.00	3.95	1.86	YES
L0005594	0	0.24590E-06	476567.5	3746594.4	456.0	0.00	3.95	1.86	YES
L0005595	0	0.24590E-06	476561.3	3746600.3	456.0	0.00	3.95	1.86	YES
L0005596	0	0.24590E-06	476555.2	3746606.1	456.0	0.00	3.95	1.86	YES
L0005597	0	0.24590E-06	476548.9	3746611.9	456.0	0.00	3.95	1.86	YES
L0005598	0	0.24590E-06	476542.4	3746617.3	456.0	0.00	3.95	1.86	YES
L0005599	0	0.24590E-06	476535.9	3746622.8	456.0	0.00	3.95	1.86	YES
L0005600	0	0.24590E-06	476529.3	3746628.2	456.0	0.00	3.95	1.86	YES
L0005601	0	0.24590E-06	476523.7	3746634.4	456.0	0.00	3.95	1.86	YES
L0005602	0	0.24590E-06	476519.7	3746641.9	456.0	0.00	3.95	1.86	YES
L0005603	0	0.24590E-06	476515.7	3746649.4	456.0	0.00	3.95	1.86	YES
L0005604	0	0.24590E-06	476511.6	3746656.8	456.0	0.00	3.95	1.86	YES
L0005605	0	0.24590E-06	476507.6	3746664.3	456.0	0.00	3.95	1.86	YES
L0005606	0	0.24590E-06	476503.6	3746671.8	456.0	0.00	3.95	1.86	YES
L0005607	0	0.24590E-06	476499.5	3746679.3	456.0	0.00	3.95	1.86	YES
L0005608	0	0.24590E-06	476496.0	3746687.0	456.1	0.00	3.95	1.86	YES
L0005609	0	0.24590E-06	476494.3	3746695.3	456.2	0.00	3.95	1.86	YES
L0005610	0	0.24590E-06	476492.7	3746703.6	456.2	0.00	3.95	1.86	YES
L0005611	0	0.24590E-06	476491.0	3746712.0	456.3	0.00	3.95	1.86	YES
L0005612	0	0.24590E-06	476489.3	3746720.3	456.3	0.00	3.95	1.86	YES
L0005613	0	0.24590E-06	476487.3	3746728.6	456.2	0.00	3.95	1.86	YES
L0005614	0	0.24590E-06	476485.4	3746736.8	456.2	0.00	3.95	1.86	YES
L0005615	0	0.24590E-06	476483.4	3746745.1	456.0	0.00	3.95	1.86	YES
L0005616	0	0.24590E-06	476480.9	3746753.2	456.0	0.00	3.95	1.86	YES
L0005617	0	0.24590E-06	476478.0	3746761.2	456.0	0.00	3.95	1.86	YES
L0005618	0	0.24590E-06	476475.2	3746769.2	456.0	0.00	3.95	1.86	YES
L0005619	0	0.24590E-06	476472.3	3746777.2	456.0	0.00	3.95	1.86	YES
L0005620	0	0.24590E-06	476469.5	3746785.2	456.0	0.00	3.95	1.86	YES
L0005621	0	0.24590E-06	476466.5	3746793.2	456.1	0.00	3.95	1.86	YES
L0005622	0	0.24590E-06	476463.4	3746801.1	456.2	0.00	3.95	1.86	YES
L0005623	0	0.24590E-06	476460.4	3746809.1	456.3	0.00	3.95	1.86	YES
L0005624	0	0.24590E-06	476457.3	3746817.0	456.3	0.00	3.95	1.86	YES

**MODELOPTs: NonDFAULT CONC ELEV FLGPOL
FASTALL

*** VOLUME SOURCE DATA ***

SOURCE ID	NUMBER PART. CATS.	EMISSION RATE (GRAMS/SEC)	X (METERS)	Y (METERS)	BASE ELEV. (METERS)	RELEASE HEIGHT (METERS)	INIT. SY (METERS)	INIT. SZ (METERS)	URBAN EMISSION RATE SCALAR VARY BY
L0005625	0	0.24590E-06	476453.9	3746824.8	456.2	0.00	3.95	1.86	YES
L0005626	0	0.24590E-06	476450.4	3746832.5	456.1	0.00	3.95	1.86	YES
L0005627	0	0.24590E-06	476447.0	3746840.3	456.0	0.00	3.95	1.86	YES
L0005628	0	0.24590E-06	476443.5	3746848.1	456.0	0.00	3.95	1.86	YES
L0005629	0	0.24590E-06	476439.7	3746855.6	456.0	0.00	3.95	1.86	YES
L0005630	0	0.24590E-06	476435.4	3746863.0	456.2	0.00	3.95	1.86	YES
L0005631	0	0.24590E-06	476431.1	3746870.3	456.2	0.00	3.95	1.86	YES
L0005632	0	0.24590E-06	476426.7	3746877.6	456.3	0.00	3.95	1.86	YES
L0005633	0	0.24590E-06	476422.0	3746884.6	456.2	0.00	3.95	1.86	YES
L0005634	0	0.24590E-06	476416.0	3746890.6	456.2	0.00	3.95	1.86	YES
L0005635	0	0.24590E-06	476409.9	3746896.6	456.0	0.00	3.95	1.86	YES
L0005636	0	0.24590E-06	476403.9	3746902.6	456.2	0.00	3.95	1.86	YES
L0005637	0	0.24590E-06	476397.0	3746907.5	456.3	0.00	3.95	1.86	YES
L0005638	0	0.24590E-06	476389.9	3746912.1	456.3	0.00	3.95	1.86	YES
L0005639	0	0.24590E-06	476382.8	3746916.8	456.3	0.00	3.95	1.86	YES
L0005640	0	0.24590E-06	476375.7	3746921.4	456.3	0.00	3.95	1.86	YES
L0005641	0	0.24590E-06	476368.5	3746926.1	456.4	0.00	3.95	1.86	YES
L0005642	0	0.24590E-06	476360.6	3746929.0	456.6	0.00	3.95	1.86	YES
L0005643	0	0.24590E-06	476352.5	3746931.4	456.8	0.00	3.95	1.86	YES
L0005644	0	0.24590E-06	476344.3	3746933.9	456.8	0.00	3.95	1.86	YES
L0005645	0	0.24590E-06	476336.2	3746936.4	456.8	0.00	3.95	1.86	YES
L0005646	0	0.24590E-06	476328.1	3746938.9	456.9	0.00	3.95	1.86	YES
L0005647	0	0.24590E-06	476320.0	3746941.4	457.0	0.00	3.95	1.86	YES
L0005648	0	0.24590E-06	476311.6	3746943.1	457.0	0.00	3.95	1.86	YES
L0005649	0	0.24590E-06	476303.3	3746944.5	457.0	0.00	3.95	1.86	YES
L0005650	0	0.24590E-06	476294.9	3746945.9	457.0	0.00	3.95	1.86	YES
L0005651	0	0.24590E-06	476286.5	3746947.4	457.0	0.00	3.95	1.86	YES
L0005652	0	0.24590E-06	476278.1	3746948.8	457.0	0.00	3.95	1.86	YES
L0005653	0	0.24590E-06	476269.7	3746950.2	457.0	0.00	3.95	1.86	YES
L0005654	0	0.24590E-06	476261.4	3746951.6	457.0	0.00	3.95	1.86	YES
L0005655	0	0.24590E-06	476253.0	3746953.0	457.0	0.00	3.95	1.86	YES
L0005656	0	0.24590E-06	476244.5	3746952.7	457.0	0.00	3.95	1.86	YES
L0005657	0	0.24590E-06	476236.0	3746952.4	457.0	0.00	3.95	1.86	YES
L0005658	0	0.24590E-06	476227.5	3746952.1	457.0	0.00	3.95	1.86	YES
L0005659	0	0.24590E-06	476219.0	3746951.8	457.1	0.00	3.95	1.86	YES
L0005660	0	0.24590E-06	476210.5	3746951.5	457.1	0.00	3.95	1.86	YES
L0005661	0	0.24590E-06	476202.0	3746951.2	457.2	0.00	3.95	1.86	YES
L0005662	0	0.24590E-06	476193.5	3746950.9	457.4	0.00	3.95	1.86	YES
L0005663	0	0.24590E-06	476185.0	3746950.6	457.6	0.00	3.95	1.86	YES
L0005664	0	0.24590E-06	476176.5	3746950.3	457.8	0.00	3.95	1.86	YES

**MODELOPTs: NonDFAULT CONC ELEV FLGPOL
FASTALL

*** VOLUME SOURCE DATA ***

SOURCE ID	NUMBER PART. CATS.	EMISSION RATE (GRAMS/SEC)	X (METERS)	Y (METERS)	BASE ELEV. (METERS)	RELEASE HEIGHT (METERS)	INIT. SY (METERS)	INIT. SZ (METERS)	URBAN EMISSION RATE SOURCE SCALAR VARY BY
L0005665	0	0.24590E-06	476168.0	3746950.0	458.0	0.00	3.95	1.86	YES
L0005666	0	0.24590E-06	476159.5	3746949.7	458.0	0.00	3.95	1.86	YES
L0005667	0	0.24590E-06	476151.0	3746949.4	458.0	0.00	3.95	1.86	YES
L0005668	0	0.24590E-06	476142.5	3746949.1	458.0	0.00	3.95	1.86	YES
L0005669	0	0.24590E-06	476134.1	3746948.8	458.2	0.00	3.95	1.86	YES
L0005670	0	0.24590E-06	476125.6	3746948.5	458.5	0.00	3.95	1.86	YES
L0005671	0	0.24590E-06	476117.1	3746948.2	458.8	0.00	3.95	1.86	YES
L0005672	0	0.24590E-06	476108.6	3746947.9	459.0	0.00	3.95	1.86	YES
L0005673	0	0.24590E-06	476100.1	3746947.6	459.0	0.00	3.95	1.86	YES
L0005674	0	0.24590E-06	476091.6	3746947.3	459.0	0.00	3.95	1.86	YES
L0005675	0	0.24590E-06	476083.1	3746947.0	459.0	0.00	3.95	1.86	YES
L0005676	0	0.24590E-06	476074.6	3746946.7	459.2	0.00	3.95	1.86	YES
L0005677	0	0.24590E-06	476066.1	3746946.4	459.5	0.00	3.95	1.86	YES
L0005678	0	0.24590E-06	476057.6	3746946.1	459.7	0.00	3.95	1.86	YES
L0005679	0	0.24590E-06	476049.1	3746945.8	460.0	0.00	3.95	1.86	YES
L0005680	0	0.24590E-06	476040.6	3746945.5	460.0	0.00	3.95	1.86	YES
L0005681	0	0.24590E-06	476032.1	3746945.2	460.0	0.00	3.95	1.86	YES
L0005682	0	0.24590E-06	476023.6	3746944.9	460.0	0.00	3.95	1.86	YES
L0005683	0	0.73450E-06	478919.0	3747380.0	448.0	0.00	3.95	1.86	YES
L0005684	0	0.73450E-06	478910.6	3747379.8	448.0	0.00	3.95	1.86	YES
L0005685	0	0.73450E-06	478902.1	3747379.6	448.0	0.00	3.95	1.86	YES
L0005686	0	0.73450E-06	478893.6	3747379.4	448.0	0.00	3.95	1.86	YES
L0005687	0	0.73450E-06	478885.1	3747379.3	448.0	0.00	3.95	1.86	YES
L0005688	0	0.73450E-06	478876.6	3747379.3	448.0	0.00	3.95	1.86	YES
L0005689	0	0.73450E-06	478868.1	3747379.4	448.0	0.00	3.95	1.86	YES
L0005690	0	0.73450E-06	478859.6	3747379.4	448.0	0.00	3.95	1.86	YES
L0005691	0	0.73450E-06	478851.1	3747379.4	448.0	0.00	3.95	1.86	YES
L0005692	0	0.73450E-06	478842.6	3747379.4	448.0	0.00	3.95	1.86	YES
L0005693	0	0.73450E-06	478834.1	3747379.5	448.0	0.00	3.95	1.86	YES
L0005694	0	0.73450E-06	478825.6	3747379.5	448.0	0.00	3.95	1.86	YES
L0005695	0	0.73450E-06	478817.1	3747379.5	448.0	0.00	3.95	1.86	YES
L0005696	0	0.73450E-06	478808.6	3747379.5	448.0	0.00	3.95	1.86	YES
L0005697	0	0.73450E-06	478800.1	3747379.6	448.0	0.00	3.95	1.86	YES
L0005698	0	0.73450E-06	478791.6	3747379.6	448.0	0.00	3.95	1.86	YES
L0005699	0	0.73450E-06	478783.1	3747379.6	448.0	0.00	3.95	1.86	YES
L0005700	0	0.73450E-06	478774.6	3747379.6	448.0	0.00	3.95	1.86	YES
L0005701	0	0.73450E-06	478766.1	3747379.7	448.0	0.00	3.95	1.86	YES
L0005702	0	0.73450E-06	478757.6	3747379.7	448.0	0.00	3.95	1.86	YES
L0005703	0	0.73450E-06	478749.1	3747379.7	448.0	0.00	3.95	1.86	YES
L0005704	0	0.73450E-06	478740.6	3747379.7	448.0	0.00	3.95	1.86	YES

**MODELOPTs: NonDFAULT CONC ELEV FLGPOL
FASTALL

*** VOLUME SOURCE DATA ***

SOURCE ID	NUMBER PART. CATS.	EMISSION RATE (GRAMS/SEC)	X (METERS)	Y (METERS)	BASE ELEV. (METERS)	RELEASE HEIGHT (METERS)	INIT. SY (METERS)	INIT. SZ (METERS)	URBAN EMISSION RATE SCALAR VARY BY
L0005705	0	0.73450E-06	478732.1	3747379.7	448.0	0.00	3.95	1.86	YES
L0005706	0	0.73450E-06	478723.6	3747379.8	448.0	0.00	3.95	1.86	YES
L0005707	0	0.73450E-06	478715.1	3747379.8	448.0	0.00	3.95	1.86	YES
L0005708	0	0.73450E-06	478706.6	3747379.8	448.0	0.00	3.95	1.86	YES
L0005709	0	0.73450E-06	478698.1	3747379.8	448.0	0.00	3.95	1.86	YES
L0005710	0	0.73450E-06	478689.6	3747379.9	448.0	0.00	3.95	1.86	YES
L0005711	0	0.73450E-06	478681.1	3747379.9	448.0	0.00	3.95	1.86	YES
L0005712	0	0.73450E-06	478672.6	3747379.9	448.0	0.00	3.95	1.86	YES
L0005713	0	0.73450E-06	478664.1	3747379.9	448.0	0.00	3.95	1.86	YES
L0005714	0	0.73450E-06	478655.6	3747380.0	448.0	0.00	3.95	1.86	YES
L0005715	0	0.73450E-06	478647.1	3747380.0	448.0	0.00	3.95	1.86	YES
L0005716	0	0.73450E-06	478638.6	3747380.0	448.0	0.00	3.95	1.86	YES
L0005717	0	0.73450E-06	478630.1	3747380.0	448.0	0.00	3.95	1.86	YES
L0005718	0	0.73450E-06	478621.6	3747380.1	448.0	0.00	3.95	1.86	YES
L0005719	0	0.73450E-06	478613.1	3747380.1	448.0	0.00	3.95	1.86	YES
L0005720	0	0.73450E-06	478604.6	3747380.1	448.0	0.00	3.95	1.86	YES
L0005721	0	0.73450E-06	478596.1	3747380.1	448.0	0.00	3.95	1.86	YES
L0005722	0	0.73450E-06	478587.6	3747380.1	448.0	0.00	3.95	1.86	YES
L0005723	0	0.73450E-06	478579.1	3747380.2	448.0	0.00	3.95	1.86	YES
L0005724	0	0.73450E-06	478570.6	3747380.2	448.0	0.00	3.95	1.86	YES
L0005725	0	0.73450E-06	478562.1	3747380.2	448.0	0.00	3.95	1.86	YES
L0005726	0	0.73450E-06	478553.6	3747380.2	448.0	0.00	3.95	1.86	YES
L0005727	0	0.73450E-06	478545.1	3747380.3	448.0	0.00	3.95	1.86	YES
L0005728	0	0.73450E-06	478536.6	3747380.3	448.0	0.00	3.95	1.86	YES
L0005729	0	0.73450E-06	478528.1	3747380.3	448.0	0.00	3.95	1.86	YES
L0005730	0	0.73450E-06	478519.6	3747380.3	448.0	0.00	3.95	1.86	YES
L0005731	0	0.73450E-06	478511.1	3747380.4	448.0	0.00	3.95	1.86	YES
L0005732	0	0.73450E-06	478502.6	3747380.4	448.0	0.00	3.95	1.86	YES
L0005733	0	0.73450E-06	478494.1	3747380.4	448.0	0.00	3.95	1.86	YES
L0005734	0	0.73450E-06	478485.6	3747380.4	448.0	0.00	3.95	1.86	YES
L0005735	0	0.73450E-06	478477.1	3747380.5	448.0	0.00	3.95	1.86	YES
L0005736	0	0.73450E-06	478468.6	3747380.5	448.0	0.00	3.95	1.86	YES
L0005737	0	0.73450E-06	478460.1	3747380.5	448.0	0.00	3.95	1.86	YES
L0005738	0	0.73450E-06	478451.6	3747380.5	448.0	0.00	3.95	1.86	YES
L0005739	0	0.73450E-06	478443.1	3747380.5	448.0	0.00	3.95	1.86	YES
L0005740	0	0.73450E-06	478434.6	3747380.6	448.0	0.00	3.95	1.86	YES
L0005741	0	0.73450E-06	478426.1	3747380.6	448.0	0.00	3.95	1.86	YES
L0005742	0	0.73450E-06	478417.6	3747380.6	448.0	0.00	3.95	1.86	YES
L0005743	0	0.73450E-06	478409.1	3747380.6	448.0	0.00	3.95	1.86	YES
L0005744	0	0.73450E-06	478400.6	3747380.7	448.0	0.00	3.95	1.86	YES

**MODELOPTs: NonDFAULT CONC ELEV FLGPOL
FASTALL

*** VOLUME SOURCE DATA ***

SOURCE ID	NUMBER PART. CATS.	EMISSION RATE (GRAMS/SEC)	X (METERS)	Y (METERS)	BASE ELEV. (METERS)	RELEASE HEIGHT (METERS)	INIT. SY (METERS)	INIT. SZ (METERS)	URBAN EMISSION RATE SOURCE SCALAR VARY BY
L0005745	0	0.73450E-06	478392.1	3747380.7	448.0	0.00	3.95	1.86	YES
L0005746	0	0.73450E-06	478383.6	3747380.7	448.0	0.00	3.95	1.86	YES
L0005747	0	0.73450E-06	478375.1	3747380.7	448.0	0.00	3.95	1.86	YES
L0005748	0	0.73450E-06	478366.6	3747380.8	448.0	0.00	3.95	1.86	YES
L0005749	0	0.73450E-06	478358.1	3747380.8	448.0	0.00	3.95	1.86	YES
L0005750	0	0.73450E-06	478349.6	3747380.8	448.0	0.00	3.95	1.86	YES
L0005751	0	0.73450E-06	478341.1	3747380.8	448.0	0.00	3.95	1.86	YES
L0005752	0	0.73450E-06	478332.6	3747380.9	448.0	0.00	3.95	1.86	YES
L0005753	0	0.73450E-06	478324.1	3747380.9	448.0	0.00	3.95	1.86	YES
L0005754	0	0.73450E-06	478315.6	3747380.9	448.0	0.00	3.95	1.86	YES
L0005755	0	0.73450E-06	478307.1	3747380.9	448.0	0.00	3.95	1.86	YES
L0005756	0	0.73450E-06	478298.6	3747380.9	448.0	0.00	3.95	1.86	YES
L0005757	0	0.73450E-06	478290.1	3747381.0	448.0	0.00	3.95	1.86	YES
L0005758	0	0.73450E-06	478282.0	3747380.6	448.0	0.00	3.95	1.86	YES
L0005759	0	0.73450E-06	478282.0	3747372.1	448.0	0.00	3.95	1.86	YES
L0005760	0	0.73450E-06	478282.0	3747363.6	448.0	0.00	3.95	1.86	YES
L0005761	0	0.73450E-06	478282.1	3747355.1	448.0	0.00	3.95	1.86	YES
L0005762	0	0.73450E-06	478282.1	3747346.6	448.0	0.00	3.95	1.86	YES
L0005763	0	0.73450E-06	478282.2	3747338.1	448.0	0.00	3.95	1.86	YES
L0005764	0	0.73450E-06	478282.2	3747329.6	448.0	0.00	3.95	1.86	YES
L0005765	0	0.73450E-06	478282.2	3747321.1	448.0	0.00	3.95	1.86	YES
L0005766	0	0.73450E-06	478282.3	3747312.6	448.0	0.00	3.95	1.86	YES
L0005767	0	0.73450E-06	478282.3	3747304.1	448.0	0.00	3.95	1.86	YES
L0005768	0	0.73450E-06	478282.3	3747295.6	448.0	0.00	3.95	1.86	YES
L0005769	0	0.73450E-06	478282.4	3747287.1	448.0	0.00	3.95	1.86	YES
L0005770	0	0.73450E-06	478282.4	3747278.6	448.0	0.00	3.95	1.86	YES
L0005771	0	0.73450E-06	478282.4	3747270.1	448.0	0.00	3.95	1.86	YES
L0005772	0	0.73450E-06	478282.5	3747261.6	448.0	0.00	3.95	1.86	YES
L0005773	0	0.73450E-06	478282.5	3747253.1	448.0	0.00	3.95	1.86	YES
L0005774	0	0.73450E-06	478282.5	3747244.6	448.0	0.00	3.95	1.86	YES
L0005775	0	0.73450E-06	478282.6	3747236.1	448.0	0.00	3.95	1.86	YES
L0005776	0	0.73450E-06	478282.6	3747227.6	448.0	0.00	3.95	1.86	YES
L0005777	0	0.73450E-06	478282.6	3747219.1	448.0	0.00	3.95	1.86	YES
L0005778	0	0.73450E-06	478282.7	3747210.6	448.0	0.00	3.95	1.86	YES
L0005779	0	0.73450E-06	478282.7	3747202.1	448.0	0.00	3.95	1.86	YES
L0005780	0	0.73450E-06	478282.7	3747193.6	448.0	0.00	3.95	1.86	YES
L0005781	0	0.73450E-06	478282.8	3747185.1	448.0	0.00	3.95	1.86	YES
L0005782	0	0.73450E-06	478282.8	3747176.6	448.0	0.00	3.95	1.86	YES
L0005783	0	0.73450E-06	478282.8	3747168.1	448.0	0.00	3.95	1.86	YES
L0005784	0	0.73450E-06	478282.9	3747159.6	448.0	0.00	3.95	1.86	YES

**MODELOPTs: NonDFAULT CONC ELEV FLGPOL
FASTALL

*** VOLUME SOURCE DATA ***

SOURCE ID	NUMBER PART. CATS.	EMISSION RATE (GRAMS/SEC)	X (METERS)	Y (METERS)	BASE ELEV. (METERS)	RELEASE HEIGHT (METERS)	INIT. SY (METERS)	INIT. SZ (METERS)	URBAN EMISSION RATE SOURCE SCALAR VARY BY
L0005785	0	0.73450E-06	478282.9	3747151.1	448.0	0.00	3.95	1.86	YES
L0005786	0	0.73450E-06	478282.9	3747142.6	448.0	0.00	3.95	1.86	YES
L0005787	0	0.73450E-06	478283.0	3747134.1	448.0	0.00	3.95	1.86	YES
L0005788	0	0.73450E-06	478283.0	3747125.6	448.0	0.00	3.95	1.86	YES
L0005789	0	0.73450E-06	478283.0	3747117.1	448.0	0.00	3.95	1.86	YES
L0005790	0	0.73450E-06	478283.1	3747108.6	448.0	0.00	3.95	1.86	YES
L0005791	0	0.73450E-06	478283.1	3747100.1	448.0	0.00	3.95	1.86	YES
L0005792	0	0.73450E-06	478283.2	3747091.6	448.0	0.00	3.95	1.86	YES
L0005793	0	0.73450E-06	478283.2	3747083.1	448.0	0.00	3.95	1.86	YES
L0005794	0	0.73450E-06	478283.2	3747074.6	448.0	0.00	3.95	1.86	YES
L0005795	0	0.73450E-06	478283.3	3747066.1	448.0	0.00	3.95	1.86	YES
L0005796	0	0.73450E-06	478283.3	3747057.6	448.0	0.00	3.95	1.86	YES
L0005797	0	0.73450E-06	478283.3	3747049.1	448.0	0.00	3.95	1.86	YES
L0005798	0	0.73450E-06	478283.4	3747040.6	448.0	0.00	3.95	1.86	YES
L0005799	0	0.73450E-06	478283.4	3747032.1	448.0	0.00	3.95	1.86	YES
L0005800	0	0.73450E-06	478283.4	3747023.6	448.0	0.00	3.95	1.86	YES
L0005801	0	0.73450E-06	478283.5	3747015.1	448.0	0.00	3.95	1.86	YES
L0005802	0	0.73450E-06	478283.5	3747006.6	448.0	0.00	3.95	1.86	YES
L0005803	0	0.73450E-06	478283.5	3746998.1	448.0	0.00	3.95	1.86	YES
L0005804	0	0.73450E-06	478283.6	3746989.6	448.0	0.00	3.95	1.86	YES
L0005805	0	0.73450E-06	478283.6	3746981.1	448.0	0.00	3.95	1.86	YES
L0005806	0	0.73450E-06	478283.6	3746972.6	448.0	0.00	3.95	1.86	YES
L0005807	0	0.73450E-06	478283.7	3746964.1	448.0	0.00	3.95	1.86	YES
L0005808	0	0.73450E-06	478283.7	3746955.6	448.0	0.00	3.95	1.86	YES
L0005809	0	0.73450E-06	478283.7	3746947.1	448.0	0.00	3.95	1.86	YES
L0005810	0	0.73450E-06	478283.8	3746938.6	448.0	0.00	3.95	1.86	YES
L0005811	0	0.73450E-06	478283.8	3746930.1	448.0	0.00	3.95	1.86	YES
L0005812	0	0.73450E-06	478283.8	3746921.6	448.0	0.00	3.95	1.86	YES
L0005813	0	0.73450E-06	478283.9	3746913.1	448.0	0.00	3.95	1.86	YES
L0005814	0	0.73450E-06	478283.9	3746904.6	448.0	0.00	3.95	1.86	YES
L0005815	0	0.73450E-06	478283.9	3746896.1	448.0	0.00	3.95	1.86	YES
L0005816	0	0.73450E-06	478284.0	3746887.6	448.0	0.00	3.95	1.86	YES
L0005817	0	0.73450E-06	478284.0	3746879.1	448.0	0.00	3.95	1.86	YES
L0005818	0	0.73450E-06	478284.0	3746870.6	448.0	0.00	3.95	1.86	YES
L0005819	0	0.73450E-06	478284.1	3746862.1	447.9	0.00	3.95	1.86	YES
L0005820	0	0.73450E-06	478284.1	3746853.6	447.8	0.00	3.95	1.86	YES
L0005821	0	0.73450E-06	478284.2	3746845.1	447.7	0.00	3.95	1.86	YES
L0005822	0	0.73450E-06	478284.2	3746836.6	447.5	0.00	3.95	1.86	YES
L0005823	0	0.73450E-06	478284.2	3746828.1	447.4	0.00	3.95	1.86	YES
L0005824	0	0.73450E-06	478284.3	3746819.6	447.2	0.00	3.95	1.86	YES

**MODELOPTs: NonDFAULT CONC ELEV FLGPOL
FASTALL

*** VOLUME SOURCE DATA ***

SOURCE ID	NUMBER PART. CATS.	EMISSION RATE (GRAMS/SEC)	X (METERS)	Y (METERS)	BASE ELEV. (METERS)	RELEASE HEIGHT (METERS)	INIT. SY (METERS)	INIT. SZ (METERS)	URBAN EMISSION RATE SOURCE SCALAR VARY BY
L0005825	0	0.73450E-06	478284.3	3746811.1	447.1	0.00	3.95	1.86	YES
L0005826	0	0.73450E-06	478284.3	3746802.6	447.0	0.00	3.95	1.86	YES
L0005827	0	0.73450E-06	478284.4	3746794.1	447.0	0.00	3.95	1.86	YES
L0005828	0	0.73450E-06	478284.4	3746785.6	447.0	0.00	3.95	1.86	YES
L0005829	0	0.73450E-06	478284.4	3746777.1	447.0	0.00	3.95	1.86	YES
L0005830	0	0.73450E-06	478284.5	3746768.6	447.0	0.00	3.95	1.86	YES
L0005831	0	0.73450E-06	478284.5	3746760.1	447.0	0.00	3.95	1.86	YES
L0005832	0	0.73450E-06	478284.5	3746751.6	447.0	0.00	3.95	1.86	YES
L0005833	0	0.73450E-06	478284.6	3746743.1	447.0	0.00	3.95	1.86	YES
L0005834	0	0.73450E-06	478284.6	3746734.6	447.0	0.00	3.95	1.86	YES
L0005835	0	0.73450E-06	478284.6	3746726.1	447.0	0.00	3.95	1.86	YES
L0005836	0	0.73450E-06	478284.7	3746717.6	447.0	0.00	3.95	1.86	YES
L0005837	0	0.73450E-06	478284.7	3746709.1	447.0	0.00	3.95	1.86	YES
L0005838	0	0.73450E-06	478284.7	3746700.6	447.0	0.00	3.95	1.86	YES
L0005839	0	0.73450E-06	478284.8	3746692.1	447.0	0.00	3.95	1.86	YES
L0005840	0	0.73450E-06	478284.8	3746683.6	447.0	0.00	3.95	1.86	YES
L0005841	0	0.73450E-06	478284.8	3746675.1	447.0	0.00	3.95	1.86	YES
L0005842	0	0.73450E-06	478284.9	3746666.6	447.0	0.00	3.95	1.86	YES
L0005843	0	0.73450E-06	478284.9	3746658.1	447.0	0.00	3.95	1.86	YES
L0005844	0	0.73450E-06	478284.9	3746649.6	447.0	0.00	3.95	1.86	YES
L0005845	0	0.73450E-06	478285.0	3746641.1	447.0	0.00	3.95	1.86	YES
L0005846	0	0.73450E-06	478285.0	3746632.6	447.0	0.00	3.95	1.86	YES
L0005847	0	0.73450E-06	478285.0	3746624.1	447.0	0.00	3.95	1.86	YES
L0005848	0	0.73450E-06	478285.1	3746615.6	447.0	0.00	3.95	1.86	YES
L0005849	0	0.73450E-06	478285.1	3746607.1	447.0	0.00	3.95	1.86	YES
L0005850	0	0.73450E-06	478285.2	3746598.6	447.0	0.00	3.95	1.86	YES
L0005851	0	0.73450E-06	478285.2	3746590.1	447.0	0.00	3.95	1.86	YES
L0005852	0	0.73450E-06	478285.2	3746581.6	447.0	0.00	3.95	1.86	YES
L0005853	0	0.73450E-06	478285.3	3746573.1	447.0	0.00	3.95	1.86	YES
L0005854	0	0.73450E-06	478285.3	3746564.6	447.0	0.00	3.95	1.86	YES
L0005855	0	0.73450E-06	478285.3	3746556.1	447.0	0.00	3.95	1.86	YES
L0005856	0	0.73450E-06	478285.4	3746547.6	447.0	0.00	3.95	1.86	YES
L0005857	0	0.73450E-06	478285.4	3746539.1	447.0	0.00	3.95	1.86	YES
L0005858	0	0.73450E-06	478285.4	3746530.6	447.0	0.00	3.95	1.86	YES
L0005859	0	0.73450E-06	478285.5	3746522.1	447.0	0.00	3.95	1.86	YES
L0005860	0	0.73450E-06	478285.5	3746513.6	447.0	0.00	3.95	1.86	YES
L0005861	0	0.73450E-06	478285.5	3746505.1	447.0	0.00	3.95	1.86	YES
L0005862	0	0.73450E-06	478285.6	3746496.6	447.0	0.00	3.95	1.86	YES
L0005863	0	0.73450E-06	478285.6	3746488.1	447.0	0.00	3.95	1.86	YES
L0005864	0	0.73450E-06	478285.6	3746479.6	447.0	0.00	3.95	1.86	YES

**MODELOPTs: NonDFAULT CONC ELEV FLGPOL
FASTALL

*** VOLUME SOURCE DATA ***

SOURCE ID	NUMBER PART. CATS.	EMISSION RATE (GRAMS/SEC)	X (METERS)	Y (METERS)	BASE ELEV. (METERS)	RELEASE HEIGHT (METERS)	INIT. SY (METERS)	INIT. SZ (METERS)	URBAN EMISSION RATE SOURCE SCALAR VARY BY
L0005865	0	0.73450E-06	478285.7	3746471.1	447.0	0.00	3.95	1.86	YES
L0005866	0	0.73450E-06	478285.7	3746462.6	447.0	0.00	3.95	1.86	YES
L0005867	0	0.73450E-06	478285.7	3746454.1	447.0	0.00	3.95	1.86	YES
L0005868	0	0.73450E-06	478285.8	3746445.6	447.0	0.00	3.95	1.86	YES
L0005869	0	0.73450E-06	478285.8	3746437.1	446.8	0.00	3.95	1.86	YES
L0005870	0	0.73450E-06	478285.8	3746428.6	446.7	0.00	3.95	1.86	YES
L0005871	0	0.73450E-06	478285.9	3746420.1	446.5	0.00	3.95	1.86	YES
L0005872	0	0.73450E-06	478285.9	3746411.6	446.5	0.00	3.95	1.86	YES
L0005873	0	0.73450E-06	478285.9	3746403.1	446.5	0.00	3.95	1.86	YES
L0005874	0	0.73450E-06	478286.0	3746394.6	446.5	0.00	3.95	1.86	YES
L0005875	0	0.73450E-06	478286.0	3746386.1	446.5	0.00	3.95	1.86	YES
L0005876	0	0.73450E-06	478286.0	3746377.6	446.5	0.00	3.95	1.86	YES
L0005877	0	0.73450E-06	478286.1	3746369.1	446.5	0.00	3.95	1.86	YES
L0005878	0	0.73450E-06	478282.4	3746364.3	446.6	0.00	3.95	1.86	YES
L0005879	0	0.73450E-06	478273.9	3746364.3	446.9	0.00	3.95	1.86	YES
L0005880	0	0.73450E-06	478265.4	3746364.3	447.0	0.00	3.95	1.86	YES
L0005881	0	0.73450E-06	478256.9	3746364.3	447.0	0.00	3.95	1.86	YES
L0005882	0	0.73450E-06	478248.4	3746364.3	447.0	0.00	3.95	1.86	YES
L0005883	0	0.73450E-06	478239.9	3746364.2	447.0	0.00	3.95	1.86	YES
L0005884	0	0.73450E-06	478231.4	3746364.2	447.0	0.00	3.95	1.86	YES
L0005885	0	0.73450E-06	478222.9	3746364.2	447.0	0.00	3.95	1.86	YES
L0005886	0	0.73450E-06	478214.4	3746364.2	447.0	0.00	3.95	1.86	YES
L0005887	0	0.73450E-06	478205.9	3746364.2	447.0	0.00	3.95	1.86	YES
L0005888	0	0.73450E-06	478197.4	3746364.2	447.0	0.00	3.95	1.86	YES
L0005889	0	0.73450E-06	478188.9	3746364.2	447.0	0.00	3.95	1.86	YES
L0005890	0	0.73450E-06	478180.4	3746364.2	447.0	0.00	3.95	1.86	YES
L0005891	0	0.73450E-06	478171.9	3746364.2	447.0	0.00	3.95	1.86	YES
L0005892	0	0.73450E-06	478163.4	3746364.2	447.0	0.00	3.95	1.86	YES
L0005893	0	0.73450E-06	478154.9	3746364.2	447.0	0.00	3.95	1.86	YES
L0005894	0	0.73450E-06	478146.4	3746364.2	447.0	0.00	3.95	1.86	YES
L0005895	0	0.73450E-06	478137.9	3746364.2	447.0	0.00	3.95	1.86	YES
L0005896	0	0.73450E-06	478129.4	3746364.2	447.0	0.00	3.95	1.86	YES
L0005897	0	0.73450E-06	478120.9	3746364.2	447.0	0.00	3.95	1.86	YES
L0005898	0	0.73450E-06	478112.4	3746364.2	447.0	0.00	3.95	1.86	YES
L0005899	0	0.73450E-06	478103.9	3746364.2	447.0	0.00	3.95	1.86	YES
L0005900	0	0.73450E-06	478095.4	3746364.2	447.0	0.00	3.95	1.86	YES
L0005901	0	0.73450E-06	478086.9	3746364.2	447.0	0.00	3.95	1.86	YES
L0005902	0	0.73450E-06	478078.4	3746364.2	447.0	0.00	3.95	1.86	YES
L0005903	0	0.73450E-06	478069.9	3746364.2	447.0	0.00	3.95	1.86	YES
L0005904	0	0.73450E-06	478061.4	3746364.2	447.0	0.00	3.95	1.86	YES

**MODELOPTs: NonDFAULT CONC ELEV FLGPOL
FASTALL

*** VOLUME SOURCE DATA ***

SOURCE ID	NUMBER PART. CATS.	EMISSION RATE (GRAMS/SEC)	X (METERS)	Y (METERS)	BASE ELEV. (METERS)	RELEASE HEIGHT (METERS)	INIT. SY (METERS)	INIT. SZ (METERS)	URBAN EMISSION RATE SOURCE SCALAR VARY BY
L0005905	0	0.73450E-06	478052.9	3746364.2	447.0	0.00	3.95	1.86	YES
L0005906	0	0.73450E-06	478044.4	3746364.2	447.0	0.00	3.95	1.86	YES
L0005907	0	0.73450E-06	478035.9	3746364.2	447.0	0.00	3.95	1.86	YES
L0005908	0	0.73450E-06	478027.4	3746364.2	447.0	0.00	3.95	1.86	YES
L0005909	0	0.73450E-06	478018.9	3746364.1	447.0	0.00	3.95	1.86	YES
L0005910	0	0.73450E-06	478010.4	3746364.1	447.0	0.00	3.95	1.86	YES
L0005911	0	0.73450E-06	478001.9	3746364.1	447.0	0.00	3.95	1.86	YES
L0005912	0	0.73450E-06	477993.4	3746364.1	447.0	0.00	3.95	1.86	YES
L0005913	0	0.73450E-06	477984.9	3746364.1	447.0	0.00	3.95	1.86	YES
L0005914	0	0.73450E-06	477976.4	3746364.1	447.0	0.00	3.95	1.86	YES
L0005915	0	0.73450E-06	477967.9	3746364.1	447.0	0.00	3.95	1.86	YES
L0005916	0	0.73450E-06	477959.4	3746364.1	447.1	0.00	3.95	1.86	YES
L0005917	0	0.73450E-06	477950.9	3746364.1	447.2	0.00	3.95	1.86	YES
L0005918	0	0.73450E-06	477942.4	3746364.1	447.2	0.00	3.95	1.86	YES
L0005919	0	0.73450E-06	477933.9	3746364.1	447.4	0.00	3.95	1.86	YES
L0005920	0	0.73450E-06	477925.4	3746364.1	447.6	0.00	3.95	1.86	YES
L0005921	0	0.73450E-06	477916.9	3746364.1	447.8	0.00	3.95	1.86	YES
L0005922	0	0.73450E-06	477908.4	3746364.1	448.0	0.00	3.95	1.86	YES
L0005923	0	0.73450E-06	477899.9	3746364.1	448.0	0.00	3.95	1.86	YES
L0005924	0	0.73450E-06	477891.4	3746364.1	448.0	0.00	3.95	1.86	YES
L0005925	0	0.73450E-06	477882.9	3746364.1	448.0	0.00	3.95	1.86	YES
L0005926	0	0.73450E-06	477874.4	3746364.1	448.0	0.00	3.95	1.86	YES
L0005927	0	0.73450E-06	477865.9	3746364.1	448.0	0.00	3.95	1.86	YES
L0005928	0	0.73450E-06	477857.4	3746364.1	448.0	0.00	3.95	1.86	YES
L0005929	0	0.73450E-06	477848.9	3746364.1	448.0	0.00	3.95	1.86	YES
L0005930	0	0.73450E-06	477840.4	3746364.1	448.0	0.00	3.95	1.86	YES
L0005931	0	0.73450E-06	477831.9	3746364.1	448.0	0.00	3.95	1.86	YES
L0005932	0	0.73450E-06	477823.4	3746364.1	448.0	0.00	3.95	1.86	YES
L0005933	0	0.73450E-06	477814.9	3746364.1	448.0	0.00	3.95	1.86	YES
L0005934	0	0.73450E-06	477806.4	3746364.1	448.0	0.00	3.95	1.86	YES
L0005935	0	0.73450E-06	477797.9	3746364.1	448.0	0.00	3.95	1.86	YES
L0005936	0	0.73450E-06	477789.4	3746364.0	448.0	0.00	3.95	1.86	YES
L0005937	0	0.73450E-06	477780.9	3746364.0	448.0	0.00	3.95	1.86	YES
L0005938	0	0.73450E-06	477772.4	3746364.0	448.0	0.00	3.95	1.86	YES
L0005939	0	0.73450E-06	477763.9	3746364.0	448.0	0.00	3.95	1.86	YES
L0005940	0	0.73450E-06	477755.4	3746364.0	448.0	0.00	3.95	1.86	YES
L0005941	0	0.73450E-06	477746.9	3746364.0	448.0	0.00	3.95	1.86	YES
L0005942	0	0.73450E-06	477738.4	3746364.0	448.0	0.00	3.95	1.86	YES
L0005943	0	0.73450E-06	477729.9	3746364.0	448.0	0.00	3.95	1.86	YES
L0005944	0	0.73450E-06	477721.4	3746364.0	448.0	0.00	3.95	1.86	YES

**MODELOPTs: NonDFAULT CONC ELEV FLGPOL
FASTALL

*** VOLUME SOURCE DATA ***

SOURCE ID	NUMBER PART. CATS.	EMISSION RATE (GRAMS/SEC)	X (METERS)	Y (METERS)	BASE ELEV. (METERS)	RELEASE HEIGHT (METERS)	INIT. SY (METERS)	INIT. SZ (METERS)	URBAN SOURCE BY
L0005945	0	0.73450E-06	477712.9	3746364.0	448.0	0.00	3.95	1.86	YES
L0005946	0	0.73450E-06	477704.4	3746364.0	448.0	0.00	3.95	1.86	YES
L0005947	0	0.73450E-06	477695.9	3746364.0	448.0	0.00	3.95	1.86	YES
L0005948	0	0.73450E-06	477687.4	3746364.0	448.0	0.00	3.95	1.86	YES
L0005949	0	0.73450E-06	477678.9	3746364.0	448.0	0.00	3.95	1.86	YES
L0005950	0	0.73450E-06	477670.4	3746364.0	448.0	0.00	3.95	1.86	YES
L0005951	0	0.73450E-06	477661.9	3746364.0	448.0	0.00	3.95	1.86	YES
L0005952	0	0.73450E-06	477653.4	3746364.0	448.0	0.00	3.95	1.86	YES
L0005953	0	0.73450E-06	477644.9	3746364.0	448.0	0.00	3.95	1.86	YES
L0005954	0	0.73450E-06	477636.4	3746364.0	448.1	0.00	3.95	1.86	YES
L0005955	0	0.73450E-06	477627.9	3746364.0	448.4	0.00	3.95	1.86	YES
L0005956	0	0.73450E-06	477619.4	3746364.0	448.7	0.00	3.95	1.86	YES
L0005957	0	0.73450E-06	477610.9	3746364.0	449.0	0.00	3.95	1.86	YES
L0005958	0	0.73450E-06	477602.4	3746364.0	449.0	0.00	3.95	1.86	YES
L0005959	0	0.73450E-06	477593.9	3746364.0	449.0	0.00	3.95	1.86	YES
L0005960	0	0.73450E-06	477585.4	3746364.0	449.0	0.00	3.95	1.86	YES
L0005961	0	0.73450E-06	477576.9	3746364.0	449.0	0.00	3.95	1.86	YES
L0005962	0	0.73450E-06	477568.4	3746363.9	449.0	0.00	3.95	1.86	YES
L0005963	0	0.73450E-06	477559.9	3746363.9	449.0	0.00	3.95	1.86	YES
L0005964	0	0.73450E-06	477551.4	3746363.9	449.0	0.00	3.95	1.86	YES
L0005965	0	0.73450E-06	477542.9	3746363.9	449.0	0.00	3.95	1.86	YES
L0005966	0	0.73450E-06	477534.4	3746363.9	449.0	0.00	3.95	1.86	YES
L0005967	0	0.73450E-06	477525.9	3746363.9	449.0	0.00	3.95	1.86	YES
L0005968	0	0.73450E-06	477517.4	3746363.9	449.0	0.00	3.95	1.86	YES
L0005969	0	0.73450E-06	477508.9	3746363.9	449.0	0.00	3.95	1.86	YES
L0005970	0	0.73450E-06	477500.4	3746363.9	449.0	0.00	3.95	1.86	YES
L0005971	0	0.73450E-06	477491.9	3746363.9	449.0	0.00	3.95	1.86	YES
L0005972	0	0.73450E-06	477483.4	3746363.9	449.2	0.00	3.95	1.86	YES
L0005973	0	0.73450E-06	477475.1	3746365.1	449.5	0.00	3.95	1.86	YES
L0005974	0	0.73450E-06	477466.9	3746367.5	449.8	0.00	3.95	1.86	YES
L0005975	0	0.73450E-06	477458.8	3746369.8	450.0	0.00	3.95	1.86	YES
L0005976	0	0.73450E-06	477450.6	3746372.2	450.0	0.00	3.95	1.86	YES
L0005977	0	0.73450E-06	477442.4	3746374.6	450.0	0.00	3.95	1.86	YES
L0005978	0	0.73450E-06	477434.3	3746376.9	450.0	0.00	3.95	1.86	YES
L0005979	0	0.73450E-06	477426.1	3746379.3	450.0	0.00	3.95	1.86	YES
L0005980	0	0.73450E-06	477417.9	3746381.6	450.0	0.00	3.95	1.86	YES
L0005981	0	0.73450E-06	477409.8	3746384.0	450.0	0.00	3.95	1.86	YES
L0005982	0	0.73450E-06	477401.6	3746386.4	450.0	0.00	3.95	1.86	YES
L0005983	0	0.73450E-06	477393.4	3746388.7	450.0	0.00	3.95	1.86	YES
L0005984	0	0.73450E-06	477386.0	3746392.9	450.0	0.00	3.95	1.86	YES

**MODELOPTs: NonDFAULT CONC ELEV FLGPOL
FASTALL

*** VOLUME SOURCE DATA ***

SOURCE ID	NUMBER PART. CATS.	EMISSION RATE (GRAMS/SEC)	X (METERS)	Y (METERS)	BASE ELEV. (METERS)	RELEASE HEIGHT (METERS)	INIT. SY (METERS)	INIT. SZ (METERS)	URBAN EMISSION RATE SOURCE SCALAR VARY BY
L0005985	0	0.73450E-06	477378.8	3746397.3	450.0	0.00	3.95	1.86	YES
L0005986	0	0.73450E-06	477371.5	3746401.7	450.0	0.00	3.95	1.86	YES
L0005987	0	0.73450E-06	477364.3	3746406.1	450.0	0.00	3.95	1.86	YES
L0005988	0	0.73450E-06	477357.0	3746410.6	450.0	0.00	3.95	1.86	YES
L0005989	0	0.73450E-06	477349.8	3746415.0	450.0	0.00	3.95	1.86	YES
L0005990	0	0.73450E-06	477342.5	3746419.5	450.0	0.00	3.95	1.86	YES
L0005991	0	0.73450E-06	477335.5	3746424.3	450.0	0.00	3.95	1.86	YES
L0005992	0	0.73450E-06	477328.5	3746429.1	450.0	0.00	3.95	1.86	YES
L0005993	0	0.73450E-06	477321.5	3746433.9	450.0	0.00	3.95	1.86	YES
L0005994	0	0.73450E-06	477314.6	3746438.8	450.0	0.00	3.95	1.86	YES
L0005995	0	0.73450E-06	477308.0	3746444.2	450.0	0.00	3.95	1.86	YES
L0005996	0	0.73450E-06	477301.4	3746449.5	450.0	0.00	3.95	1.86	YES
L0005997	0	0.73450E-06	477294.8	3746454.8	450.0	0.00	3.95	1.86	YES
L0005998	0	0.73450E-06	477288.1	3746460.2	450.0	0.00	3.95	1.86	YES
L0005999	0	0.73450E-06	477281.5	3746465.5	450.0	0.00	3.95	1.86	YES
L0006000	0	0.73450E-06	477274.6	3746470.4	450.0	0.00	3.95	1.86	YES
L0006001	0	0.73450E-06	477267.6	3746475.2	450.0	0.00	3.95	1.86	YES
L0006002	0	0.73450E-06	477260.6	3746480.1	450.0	0.00	3.95	1.86	YES
L0006003	0	0.73450E-06	477253.6	3746484.9	450.0	0.00	3.95	1.86	YES
L0006004	0	0.73450E-06	477246.6	3746489.8	450.1	0.00	3.95	1.86	YES
L0006005	0	0.73450E-06	477239.5	3746494.4	450.1	0.00	3.95	1.86	YES
L0006006	0	0.73450E-06	477232.3	3746499.0	450.1	0.00	3.95	1.86	YES
L0006007	0	0.73450E-06	477225.2	3746503.6	450.1	0.00	3.95	1.86	YES
L0006008	0	0.73450E-06	477218.0	3746508.1	450.1	0.00	3.95	1.86	YES
L0006009	0	0.73450E-06	477210.9	3746512.7	450.3	0.00	3.95	1.86	YES
L0006010	0	0.73450E-06	477203.1	3746516.2	450.6	0.00	3.95	1.86	YES
L0006011	0	0.73450E-06	477195.3	3746519.7	450.8	0.00	3.95	1.86	YES
L0006012	0	0.73450E-06	477187.6	3746523.1	451.0	0.00	3.95	1.86	YES
L0006013	0	0.73450E-06	477179.8	3746526.6	451.0	0.00	3.95	1.86	YES
L0006014	0	0.73450E-06	477172.1	3746530.1	451.0	0.00	3.95	1.86	YES
L0006015	0	0.73450E-06	477164.3	3746533.5	451.0	0.00	3.95	1.86	YES
L0006016	0	0.73450E-06	477156.4	3746536.5	451.0	0.00	3.95	1.86	YES
L0006017	0	0.73450E-06	477148.0	3746538.0	451.0	0.00	3.95	1.86	YES
L0006018	0	0.73450E-06	477139.7	3746539.6	451.0	0.00	3.95	1.86	YES
L0006019	0	0.73450E-06	477131.3	3746541.2	451.0	0.00	3.95	1.86	YES
L0006020	0	0.73450E-06	477123.0	3746542.7	451.0	0.00	3.95	1.86	YES
L0006021	0	0.73450E-06	477114.6	3746544.3	451.0	0.00	3.95	1.86	YES
L0006022	0	0.73450E-06	477106.7	3746547.5	451.0	0.00	3.95	1.86	YES
L0006023	0	0.73450E-06	477098.7	3746549.8	451.0	0.00	3.95	1.86	YES
L0006024	0	0.73450E-06	477090.2	3746549.8	451.0	0.00	3.95	1.86	YES

**MODELOPTs: NonDFAULT CONC ELEV FLGPOL
FASTALL

*** VOLUME SOURCE DATA ***

SOURCE ID	NUMBER PART. CATS.	EMISSION RATE (GRAMS/SEC)	X (METERS)	Y (METERS)	BASE ELEV. (METERS)	RELEASE HEIGHT (METERS)	INIT. SY (METERS)	INIT. SZ (METERS)	URBAN EMISSION RATE SOURCE SCALAR VARY BY
L0006025	0	0.73450E-06	477081.7	3746549.8	451.0	0.00	3.95	1.86	YES
L0006026	0	0.73450E-06	477073.2	3746549.8	451.0	0.00	3.95	1.86	YES
L0006027	0	0.73450E-06	477064.7	3746550.1	451.1	0.00	3.95	1.86	YES
L0006028	0	0.73450E-06	477056.2	3746550.7	451.2	0.00	3.95	1.86	YES
L0006029	0	0.73450E-06	477047.7	3746551.2	451.4	0.00	3.95	1.86	YES
L0006030	0	0.73450E-06	477039.2	3746551.7	451.5	0.00	3.95	1.86	YES
L0006031	0	0.73450E-06	477030.7	3746552.2	451.6	0.00	3.95	1.86	YES
L0006032	0	0.73450E-06	477022.2	3746552.5	451.8	0.00	3.95	1.86	YES
L0006033	0	0.73450E-06	477013.7	3746552.4	451.9	0.00	3.95	1.86	YES
L0006034	0	0.73450E-06	477005.2	3746552.4	452.0	0.00	3.95	1.86	YES
L0006035	0	0.73450E-06	476996.7	3746552.3	452.0	0.00	3.95	1.86	YES
L0006036	0	0.73450E-06	476988.2	3746552.2	452.0	0.00	3.95	1.86	YES
L0006037	0	0.73450E-06	476979.7	3746552.2	452.0	0.00	3.95	1.86	YES
L0006038	0	0.73450E-06	476971.2	3746552.1	452.0	0.00	3.95	1.86	YES
L0006039	0	0.73450E-06	476962.7	3746552.0	452.0	0.00	3.95	1.86	YES
L0006040	0	0.73450E-06	476954.2	3746552.0	452.0	0.00	3.95	1.86	YES
L0006041	0	0.73450E-06	476945.7	3746551.9	452.0	0.00	3.95	1.86	YES
L0006042	0	0.73450E-06	476937.2	3746551.9	452.0	0.00	3.95	1.86	YES
L0006043	0	0.73450E-06	476928.7	3746551.8	452.0	0.00	3.95	1.86	YES
L0006044	0	0.73450E-06	476920.2	3746551.7	452.0	0.00	3.95	1.86	YES
L0006045	0	0.73450E-06	476911.7	3746551.7	452.1	0.00	3.95	1.86	YES
L0006046	0	0.73450E-06	476903.2	3746551.6	452.3	0.00	3.95	1.86	YES
L0006047	0	0.73450E-06	476894.7	3746551.5	452.4	0.00	3.95	1.86	YES
L0006048	0	0.73450E-06	476886.2	3746551.5	452.6	0.00	3.95	1.86	YES
L0006049	0	0.73450E-06	476877.7	3746551.4	452.7	0.00	3.95	1.86	YES
L0006050	0	0.73450E-06	476869.2	3746551.3	452.8	0.00	3.95	1.86	YES
L0006051	0	0.73450E-06	476860.7	3746551.3	453.0	0.00	3.95	1.86	YES
L0006052	0	0.73450E-06	476852.2	3746551.2	453.0	0.00	3.95	1.86	YES
L0006053	0	0.73450E-06	476843.7	3746551.1	453.0	0.00	3.95	1.86	YES
L0006054	0	0.73450E-06	476835.2	3746551.1	453.0	0.00	3.95	1.86	YES
L0006055	0	0.73450E-06	476826.7	3746551.0	453.0	0.00	3.95	1.86	YES
L0006056	0	0.73450E-06	476818.2	3746551.0	453.0	0.00	3.95	1.86	YES
L0006057	0	0.73450E-06	476809.8	3746550.9	453.0	0.00	3.95	1.86	YES
L0006058	0	0.73450E-06	476801.2	3746550.8	453.0	0.00	3.95	1.86	YES
L0006059	0	0.73450E-06	476792.8	3746550.8	454.0	0.00	3.95	1.86	YES
L0006060	0	0.73450E-06	476784.2	3746550.7	454.0	0.00	3.95	1.86	YES
L0006061	0	0.73450E-06	476775.8	3746550.6	454.0	0.00	3.95	1.86	YES
L0006062	0	0.73450E-06	476767.3	3746550.6	454.0	0.00	3.95	1.86	YES
L0006063	0	0.73450E-06	476758.8	3746550.5	454.0	0.00	3.95	1.86	YES
L0006064	0	0.73450E-06	476750.3	3746550.4	454.0	0.00	3.95	1.86	YES

**MODELOPTs: NonDFAULT CONC ELEV FLGPOL
FASTALL

*** VOLUME SOURCE DATA ***

SOURCE ID	NUMBER PART. CATS.	EMISSION RATE (GRAMS/SEC)	X (METERS)	Y (METERS)	BASE ELEV. (METERS)	RELEASE HEIGHT (METERS)	INIT. SY (METERS)	INIT. SZ (METERS)	URBAN EMISSION RATE SOURCE SCALAR VARY BY
L0006065	0	0.73450E-06	476741.8	3746550.4	454.0	0.00	3.95	1.86	YES
L0006066	0	0.73450E-06	476733.3	3746550.3	454.2	0.00	3.95	1.86	YES
L0006067	0	0.73450E-06	476724.8	3746550.2	454.5	0.00	3.95	1.86	YES
L0006068	0	0.73450E-06	476716.3	3746550.2	454.8	0.00	3.95	1.86	YES
L0006069	0	0.73450E-06	476707.8	3746550.1	455.0	0.00	3.95	1.86	YES
L0006070	0	0.73450E-06	476699.3	3746550.0	455.0	0.00	3.95	1.86	YES
L0006071	0	0.73450E-06	476690.8	3746550.0	455.0	0.00	3.95	1.86	YES
L0006072	0	0.73450E-06	476682.3	3746549.9	455.0	0.00	3.95	1.86	YES
L0006073	0	0.73450E-06	476673.8	3746549.9	455.0	0.00	3.95	1.86	YES
L0006074	0	0.73450E-06	476665.3	3746549.8	455.0	0.00	3.95	1.86	YES
L0006075	0	0.73450E-06	476656.9	3746551.2	455.0	0.00	3.95	1.86	YES
L0006076	0	0.73450E-06	476648.7	3746553.2	455.0	0.00	3.95	1.86	YES
L0006077	0	0.73450E-06	476640.4	3746555.2	455.1	0.00	3.95	1.86	YES
L0006078	0	0.73450E-06	476632.1	3746557.1	455.2	0.00	3.95	1.86	YES
L0006079	0	0.73450E-06	476623.9	3746559.1	455.2	0.00	3.95	1.86	YES
L0006080	0	0.73450E-06	476615.6	3746561.1	455.3	0.00	3.95	1.86	YES
L0006081	0	0.73450E-06	476607.4	3746563.2	455.5	0.00	3.95	1.86	YES
L0006082	0	0.73450E-06	476600.6	3746568.3	455.6	0.00	3.95	1.86	YES
L0006083	0	0.73450E-06	476593.8	3746573.4	455.9	0.00	3.95	1.86	YES
L0006084	0	0.73450E-06	476587.0	3746578.5	456.0	0.00	3.95	1.86	YES
L0006085	0	0.73450E-06	476580.2	3746583.6	456.0	0.00	3.95	1.86	YES
L0006086	0	0.73450E-06	476573.5	3746588.8	456.0	0.00	3.95	1.86	YES
L0006087	0	0.73450E-06	476567.3	3746594.6	456.0	0.00	3.95	1.86	YES
L0006088	0	0.73450E-06	476561.1	3746600.5	456.0	0.00	3.95	1.86	YES
L0006089	0	0.73450E-06	476554.9	3746606.3	456.0	0.00	3.95	1.86	YES
L0006090	0	0.73450E-06	476548.7	3746612.1	456.0	0.00	3.95	1.86	YES
L0006091	0	0.73450E-06	476542.2	3746617.5	456.0	0.00	3.95	1.86	YES
L0006092	0	0.73450E-06	476535.6	3746623.0	456.0	0.00	3.95	1.86	YES
L0006093	0	0.73450E-06	476529.1	3746628.4	456.0	0.00	3.95	1.86	YES
L0006094	0	0.73450E-06	476523.6	3746634.7	456.0	0.00	3.95	1.86	YES
L0006095	0	0.73450E-06	476519.5	3746642.1	456.0	0.00	3.95	1.86	YES
L0006096	0	0.73450E-06	476515.5	3746649.6	456.0	0.00	3.95	1.86	YES
L0006097	0	0.73450E-06	476511.5	3746657.1	456.0	0.00	3.95	1.86	YES
L0006098	0	0.73450E-06	476507.5	3746664.6	456.0	0.00	3.95	1.86	YES
L0006099	0	0.73450E-06	476503.4	3746672.1	456.0	0.00	3.95	1.86	YES
L0006100	0	0.73450E-06	476499.4	3746679.6	456.0	0.00	3.95	1.86	YES
L0006101	0	0.73450E-06	476495.9	3746687.2	456.1	0.00	3.95	1.86	YES
L0006102	0	0.73450E-06	476494.3	3746695.6	456.2	0.00	3.95	1.86	YES
L0006103	0	0.73450E-06	476492.6	3746703.9	456.2	0.00	3.95	1.86	YES
L0006104	0	0.73450E-06	476490.9	3746712.3	456.3	0.00	3.95	1.86	YES

**MODELOPTs: NonDFAULT CONC ELEV FLGPOL
FASTALL

*** VOLUME SOURCE DATA ***

SOURCE ID	NUMBER PART. CATS.	EMISSION RATE (GRAMS/SEC)	X (METERS)	Y (METERS)	BASE ELEV. (METERS)	RELEASE HEIGHT (METERS)	INIT. SY (METERS)	INIT. SZ (METERS)	URBAN EMISSION RATE SOURCE SCALAR VARY BY
L0006105	0	0.73450E-06	476489.2	3746720.6	456.3	0.00	3.95	1.86	YES
L0006106	0	0.73450E-06	476487.3	3746728.8	456.2	0.00	3.95	1.86	YES
L0006107	0	0.73450E-06	476485.3	3746737.1	456.2	0.00	3.95	1.86	YES
L0006108	0	0.73450E-06	476483.3	3746745.4	456.0	0.00	3.95	1.86	YES
L0006109	0	0.73450E-06	476480.8	3746753.5	456.0	0.00	3.95	1.86	YES
L0006110	0	0.73450E-06	476477.9	3746761.5	456.0	0.00	3.95	1.86	YES
L0006111	0	0.73450E-06	476475.1	3746769.5	456.0	0.00	3.95	1.86	YES
L0006112	0	0.73450E-06	476472.2	3746777.5	456.0	0.00	3.95	1.86	YES
L0006113	0	0.73450E-06	476469.4	3746785.5	456.0	0.00	3.95	1.86	YES
L0006114	0	0.73450E-06	476466.4	3746793.5	456.1	0.00	3.95	1.86	YES
L0006115	0	0.73450E-06	476463.3	3746801.4	456.2	0.00	3.95	1.86	YES
L0006116	0	0.73450E-06	476460.3	3746809.3	456.3	0.00	3.95	1.86	YES
L0006117	0	0.73450E-06	476457.2	3746817.3	456.3	0.00	3.95	1.86	YES
L0006118	0	0.73450E-06	476453.7	3746825.0	456.2	0.00	3.95	1.86	YES
L0006119	0	0.73450E-06	476450.3	3746832.8	456.1	0.00	3.95	1.86	YES
L0006120	0	0.73450E-06	476446.8	3746840.6	456.0	0.00	3.95	1.86	YES
L0006121	0	0.73450E-06	476443.4	3746848.3	456.0	0.00	3.95	1.86	YES
L0006122	0	0.73450E-06	476439.6	3746855.9	456.0	0.00	3.95	1.86	YES
L0006123	0	0.73450E-06	476435.2	3746863.2	456.2	0.00	3.95	1.86	YES
L0006124	0	0.73450E-06	476430.9	3746870.5	456.2	0.00	3.95	1.86	YES
L0006125	0	0.73450E-06	476426.6	3746877.9	456.3	0.00	3.95	1.86	YES
L0006126	0	0.73450E-06	476421.8	3746884.8	456.2	0.00	3.95	1.86	YES
L0006127	0	0.73450E-06	476415.7	3746890.8	456.2	0.00	3.95	1.86	YES
L0006128	0	0.73450E-06	476409.7	3746896.8	456.0	0.00	3.95	1.86	YES
L0006129	0	0.73450E-06	476403.7	3746902.8	456.2	0.00	3.95	1.86	YES
L0006130	0	0.73450E-06	476396.8	3746907.6	456.3	0.00	3.95	1.86	YES
L0006131	0	0.73450E-06	476389.6	3746912.3	456.3	0.00	3.95	1.86	YES
L0006132	0	0.73450E-06	476382.5	3746916.9	456.3	0.00	3.95	1.86	YES
L0006133	0	0.73450E-06	476375.4	3746921.6	456.3	0.00	3.95	1.86	YES
L0006134	0	0.73450E-06	476368.3	3746926.2	456.4	0.00	3.95	1.86	YES
L0006135	0	0.73450E-06	476360.3	3746929.0	456.6	0.00	3.95	1.86	YES
L0006136	0	0.73450E-06	476352.2	3746931.5	456.8	0.00	3.95	1.86	YES
L0006137	0	0.73450E-06	476344.1	3746934.0	456.8	0.00	3.95	1.86	YES
L0006138	0	0.73450E-06	476335.9	3746936.5	456.8	0.00	3.95	1.86	YES
L0006139	0	0.73450E-06	476327.8	3746939.0	456.9	0.00	3.95	1.86	YES
L0006140	0	0.73450E-06	476319.7	3746941.5	457.0	0.00	3.95	1.86	YES
L0006141	0	0.73450E-06	476311.3	3746943.1	457.0	0.00	3.95	1.86	YES
L0006142	0	0.73450E-06	476303.0	3746944.6	457.0	0.00	3.95	1.86	YES
L0006143	0	0.73450E-06	476294.6	3746946.0	457.0	0.00	3.95	1.86	YES
L0006144	0	0.73450E-06	476286.2	3746947.4	457.0	0.00	3.95	1.86	YES

**MODELOPTs: NonDFAULT CONC ELEV FLGPOL
FASTALL

*** VOLUME SOURCE DATA ***

SOURCE ID	NUMBER PART. CATS.	EMISSION RATE (GRAMS/SEC)	X (METERS)	Y (METERS)	BASE ELEV. (METERS)	RELEASE HEIGHT (METERS)	INIT. SY (METERS)	INIT. SZ (METERS)	URBAN EMISSION RATE SOURCE SCALAR VARY BY
L0006145	0	0.73450E-06	476277.8	3746948.8	457.0	0.00	3.95	1.86	YES
L0006146	0	0.73450E-06	476269.5	3746950.3	457.0	0.00	3.95	1.86	YES
L0006147	0	0.73450E-06	476261.1	3746951.7	457.0	0.00	3.95	1.86	YES
L0006148	0	0.73450E-06	476252.7	3746953.0	457.0	0.00	3.95	1.86	YES
L0006149	0	0.73450E-06	476244.2	3746952.7	457.0	0.00	3.95	1.86	YES
L0006150	0	0.73450E-06	476235.7	3746952.4	457.0	0.00	3.95	1.86	YES
L0006151	0	0.73450E-06	476227.2	3746952.1	457.0	0.00	3.95	1.86	YES
L0006152	0	0.73450E-06	476218.7	3746951.8	457.1	0.00	3.95	1.86	YES
L0006153	0	0.73450E-06	476210.2	3746951.5	457.1	0.00	3.95	1.86	YES
L0006154	0	0.73450E-06	476201.7	3746951.2	457.2	0.00	3.95	1.86	YES
L0006155	0	0.73450E-06	476193.2	3746950.9	457.4	0.00	3.95	1.86	YES
L0006156	0	0.73450E-06	476184.7	3746950.6	457.6	0.00	3.95	1.86	YES
L0006157	0	0.73450E-06	476176.2	3746950.3	457.8	0.00	3.95	1.86	YES
L0006158	0	0.73450E-06	476167.7	3746950.0	458.0	0.00	3.95	1.86	YES
L0006159	0	0.73450E-06	476159.2	3746949.7	458.0	0.00	3.95	1.86	YES
L0006160	0	0.73450E-06	476150.7	3746949.4	458.0	0.00	3.95	1.86	YES
L0006161	0	0.73450E-06	476142.3	3746949.1	458.0	0.00	3.95	1.86	YES
L0006162	0	0.73450E-06	476133.8	3746948.8	458.2	0.00	3.95	1.86	YES
L0006163	0	0.73450E-06	476125.3	3746948.5	458.5	0.00	3.95	1.86	YES
L0006164	0	0.73450E-06	476116.8	3746948.2	458.8	0.00	3.95	1.86	YES
L0006165	0	0.73450E-06	476108.3	3746947.9	459.0	0.00	3.95	1.86	YES
L0006166	0	0.73450E-06	476099.8	3746947.6	459.0	0.00	3.95	1.86	YES
L0006167	0	0.73450E-06	476091.3	3746947.3	459.0	0.00	3.95	1.86	YES
L0006168	0	0.73450E-06	476082.8	3746947.0	459.0	0.00	3.95	1.86	YES
L0006169	0	0.73450E-06	476074.3	3746946.7	459.2	0.00	3.95	1.86	YES
L0006170	0	0.73450E-06	476065.8	3746946.4	459.5	0.00	3.95	1.86	YES
L0006171	0	0.73450E-06	476057.3	3746946.1	459.8	0.00	3.95	1.86	YES
L0006172	0	0.73450E-06	476048.8	3746945.8	460.0	0.00	3.95	1.86	YES
L0006173	0	0.73450E-06	476040.3	3746945.5	460.0	0.00	3.95	1.86	YES
L0006174	0	0.73450E-06	476031.8	3746945.2	460.0	0.00	3.95	1.86	YES
L0006175	0	0.73450E-06	476023.3	3746944.9	460.0	0.00	3.95	1.86	YES
L0006176	0	0.53700E-05	478924.5	3747707.0	448.0	4.00	3.95	1.86	YES
L0006177	0	0.53700E-05	478924.6	3747698.5	448.0	4.00	3.95	1.86	YES
L0006178	0	0.53700E-05	478924.7	3747690.0	448.0	4.00	3.95	1.86	YES
L0006179	0	0.53700E-05	478924.8	3747681.5	448.0	4.00	3.95	1.86	YES
L0006180	0	0.53700E-05	478924.9	3747673.0	448.0	4.00	3.95	1.86	YES
L0006181	0	0.53700E-05	478925.0	3747664.5	448.0	4.00	3.95	1.86	YES
L0006182	0	0.53700E-05	478925.1	3747656.0	448.0	4.00	3.95	1.86	YES
L0006183	0	0.53700E-05	478925.2	3747647.5	448.0	4.00	3.95	1.86	YES
L0006184	0	0.53700E-05	478925.3	3747639.0	448.0	4.00	3.95	1.86	YES

**MODELOPTs: NonDFAULT CONC ELEV FLGPOL
FASTALL

*** VOLUME SOURCE DATA ***

SOURCE ID	NUMBER PART. CATS.	EMISSION RATE (GRAMS/SEC)	X (METERS)	Y (METERS)	BASE ELEV. (METERS)	RELEASE HEIGHT (METERS)	INIT. SY (METERS)	INIT. SZ (METERS)	URBAN EMISSION RATE SCALAR VARY BY
L0006185	0	0.53700E-05	478925.4	3747630.5	448.0	4.00	3.95	1.86	YES
L0006186	0	0.53700E-05	478925.5	3747622.0	448.0	4.00	3.95	1.86	YES
L0006187	0	0.53700E-05	478925.6	3747613.5	448.0	4.00	3.95	1.86	YES
L0006188	0	0.53700E-05	478925.7	3747605.0	448.0	4.00	3.95	1.86	YES
L0006189	0	0.53700E-05	478925.8	3747596.5	448.0	4.00	3.95	1.86	YES
L0006190	0	0.53700E-05	478925.9	3747588.0	448.0	4.00	3.95	1.86	YES
L0006191	0	0.53700E-05	478926.0	3747579.5	448.0	4.00	3.95	1.86	YES
L0006192	0	0.53700E-05	478926.1	3747571.0	448.0	4.00	3.95	1.86	YES
L0006193	0	0.53700E-05	478926.3	3747562.5	448.0	4.00	3.95	1.86	YES
L0006194	0	0.53700E-05	478926.4	3747554.0	448.0	4.00	3.95	1.86	YES
L0006195	0	0.53700E-05	478926.5	3747545.5	448.0	4.00	3.95	1.86	YES
L0006196	0	0.53700E-05	478926.6	3747537.0	448.0	4.00	3.95	1.86	YES
L0006197	0	0.53700E-05	478926.7	3747528.5	448.0	4.00	3.95	1.86	YES
L0006198	0	0.53700E-05	478926.8	3747520.0	448.0	4.00	3.95	1.86	YES
L0006199	0	0.53700E-05	478926.9	3747511.5	448.0	4.00	3.95	1.86	YES
L0006200	0	0.53700E-05	478927.0	3747503.0	448.0	4.00	3.95	1.86	YES
L0006201	0	0.53700E-05	478927.1	3747494.5	448.0	4.00	3.95	1.86	YES
L0006202	0	0.53700E-05	478927.2	3747486.0	448.0	4.00	3.95	1.86	YES
L0006203	0	0.53700E-05	478927.3	3747477.5	448.0	4.00	3.95	1.86	YES
L0006204	0	0.53700E-05	478927.4	3747469.0	448.0	4.00	3.95	1.86	YES
L0006205	0	0.53700E-05	478927.5	3747460.5	448.0	4.00	3.95	1.86	YES
L0006206	0	0.53700E-05	478927.6	3747452.0	448.0	4.00	3.95	1.86	YES
L0006207	0	0.53700E-05	478927.7	3747443.5	448.0	4.00	3.95	1.86	YES
L0006208	0	0.53700E-05	478927.8	3747435.0	448.0	4.00	3.95	1.86	YES
L0006209	0	0.16740E-05	478904.3	3747755.1	448.0	4.00	3.95	1.86	YES
L0006210	0	0.16740E-05	478904.4	3747746.6	448.0	4.00	3.95	1.86	YES
L0006211	0	0.16740E-05	478904.5	3747738.1	448.0	4.00	3.95	1.86	YES
L0006212	0	0.16740E-05	478904.6	3747729.6	448.0	4.00	3.95	1.86	YES
L0006213	0	0.16740E-05	478904.7	3747721.1	448.0	4.00	3.95	1.86	YES
L0006214	0	0.16740E-05	478904.9	3747712.6	448.0	4.00	3.95	1.86	YES
L0006215	0	0.16740E-05	478905.0	3747704.1	448.0	4.00	3.95	1.86	YES
L0006216	0	0.16740E-05	478905.1	3747695.6	448.0	4.00	3.95	1.86	YES
L0006217	0	0.16740E-05	478905.2	3747687.1	448.0	4.00	3.95	1.86	YES
L0006218	0	0.16740E-05	478905.3	3747678.6	448.0	4.00	3.95	1.86	YES
L0006219	0	0.16740E-05	478905.4	3747670.1	448.0	4.00	3.95	1.86	YES
L0006220	0	0.16740E-05	478905.6	3747661.6	448.0	4.00	3.95	1.86	YES
L0006221	0	0.16740E-05	478905.7	3747653.1	448.0	4.00	3.95	1.86	YES
L0006222	0	0.16740E-05	478905.8	3747644.6	448.0	4.00	3.95	1.86	YES
L0006223	0	0.16740E-05	478905.9	3747636.1	448.0	4.00	3.95	1.86	YES
L0006224	0	0.16740E-05	478906.0	3747627.6	448.0	4.00	3.95	1.86	YES

**MODELOPTs: NonDFAULT CONC ELEV FLGPOL
FASTALL

*** VOLUME SOURCE DATA ***

SOURCE ID	NUMBER PART. CATS.	EMISSION RATE (GRAMS/SEC)	X (METERS)	Y (METERS)	BASE ELEV. (METERS)	RELEASE HEIGHT (METERS)	INIT. SY (METERS)	INIT. SZ (METERS)	URBAN EMISSION RATE SOURCE SCALAR VARY BY
L0006225	0	0.16740E-05	478906.1	3747619.1	448.0	4.00	3.95	1.86	YES
L0006226	0	0.16740E-05	478906.3	3747610.6	448.0	4.00	3.95	1.86	YES
L0006227	0	0.16740E-05	478906.4	3747602.1	448.0	4.00	3.95	1.86	YES
L0006228	0	0.16740E-05	478906.5	3747593.6	448.0	4.00	3.95	1.86	YES
L0006229	0	0.16740E-05	478906.6	3747585.1	448.0	4.00	3.95	1.86	YES
L0006230	0	0.16740E-05	478906.7	3747576.6	448.0	4.00	3.95	1.86	YES
L0006231	0	0.16740E-05	478906.9	3747568.1	448.0	4.00	3.95	1.86	YES
L0006232	0	0.16740E-05	478907.0	3747559.6	448.0	4.00	3.95	1.86	YES
L0006233	0	0.16740E-05	478907.1	3747551.1	448.0	4.00	3.95	1.86	YES
L0006234	0	0.16740E-05	478907.2	3747542.6	448.0	4.00	3.95	1.86	YES
L0006235	0	0.16740E-05	478907.3	3747534.1	448.0	4.00	3.95	1.86	YES
L0006236	0	0.16740E-05	478907.4	3747525.6	448.0	4.00	3.95	1.86	YES
L0006237	0	0.16740E-05	478907.6	3747517.1	448.0	4.00	3.95	1.86	YES
L0006238	0	0.16740E-05	478907.7	3747508.6	448.0	4.00	3.95	1.86	YES
L0006239	0	0.16740E-05	478907.8	3747500.1	448.0	4.00	3.95	1.86	YES
L0006240	0	0.16740E-05	478907.9	3747491.6	448.0	4.00	3.95	1.86	YES
L0006241	0	0.16740E-05	478908.0	3747483.1	448.0	4.00	3.95	1.86	YES
L0006242	0	0.16740E-05	478908.2	3747474.6	448.0	4.00	3.95	1.86	YES
L0006243	0	0.16740E-05	478908.3	3747466.1	448.0	4.00	3.95	1.86	YES
L0006244	0	0.16740E-05	478908.4	3747457.6	448.0	4.00	3.95	1.86	YES
L0006245	0	0.16740E-05	478908.5	3747449.1	448.0	4.00	3.95	1.86	YES
L0006246	0	0.16740E-05	478908.6	3747440.6	448.0	4.00	3.95	1.86	YES
L0006247	0	0.16740E-05	478908.7	3747432.1	448.0	4.00	3.95	1.86	YES
L0006248	0	0.16740E-05	478908.9	3747423.6	448.0	4.00	3.95	1.86	YES
L0006249	0	0.16740E-05	478909.0	3747415.1	448.0	4.00	3.95	1.86	YES
L0006250	0	0.16740E-05	478909.1	3747406.6	448.0	4.00	3.95	1.86	YES
L0006251	0	0.16740E-05	478909.2	3747398.1	448.0	4.00	3.95	1.86	YES

**MODELOPTs: NonDFAULT CONC ELEV FLGPOL
FASTALL

*** SOURCE IDs DEFINING SOURCE GROUPS ***

GROUP ID	SOURCE IDs
ALL	L0005145 , L0005146 , L0005147 , L0005148 , L0005149 , L0005150 , L0005151 , L0005152 ,
	L0005153 , L0005154 , L0005155 , L0005156 , L0005157 , L0005158 , L0005159 , L0005160 ,
	L0005161 , L0005162 , L0005163 , L0005164 , L0005165 , L0005166 , L0005167 , L0005168 ,
	L0005169 , L0005170 , L0005171 , L0005172 , L0005173 , L0005174 , L0005175 , L0005176 ,
	L0005177 , L0005178 , L0005179 , L0005180 , L0005181 , L0005182 , L0005183 , L0005184 ,
	L0005185 , L0005186 , L0005187 , L0005188 , L0005189 , L0005190 , L0005191 , L0005192 ,
	L0005193 , L0005194 , L0005195 , L0005196 , L0005197 , L0005198 , L0005199 , L0005200 ,
	L0005201 , L0005202 , L0005203 , L0005204 , L0005205 , L0005206 , L0005207 , L0005208 ,
	L0005209 , L0005210 , L0005211 , L0005212 , L0005213 , L0005214 , L0005215 , L0005216 ,
	L0005217 , L0005218 , L0005219 , L0005220 , L0005221 , L0005222 , L0005223 , L0005224 ,
	L0005225 , L0005226 , L0005227 , L0005228 , L0005229 , L0005230 , L0005231 , L0005232 ,
	L0005233 , L0005234 , L0005235 , L0005236 , L0005237 , L0005238 , L0005239 , L0005240 ,
	L0005241 , L0005242 , L0005243 , L0005244 , L0005245 , L0005246 , L0005247 , L0005248 ,
	L0005249 , L0005250 , L0005251 , L0005252 , L0005253 , L0005254 , L0005255 , L0005256 ,
	L0005257 , L0005258 , L0005259 , L0005260 , L0005261 , L0005262 , L0005263 , L0005264 ,
	L0005265 , L0005266 , L0005267 , L0005268 , L0005269 , L0005270 , L0005271 , L0005272 ,
	L0005273 , L0005274 , L0005275 , L0005276 , L0005277 , L0005278 , L0005279 , L0005280 ,
	L0005281 , L0005282 , L0005283 , L0005284 , L0005285 , L0005286 , L0005287 , L0005288 ,

L0005289 , L0005290 , L0005291 , L0005292 , L0005293 , L0005294 ,
L0005295 , L0005296 ,

L0005297 , L0005298 , L0005299 , L0005300 , L0005301 , L0005302 ,
L0005303 , L0005304 ,

**MODELOPTs: NonDFAULT CONC ELEV FLGPOL
FASTALL

*** SOURCE IDs DEFINING SOURCE GROUPS ***

GROUP ID SOURCE IDs

L0005305 , L0005306 , L0005307 , L0005308 , L0005309 , L0005310 ,
L0005311 , L0005312 ,

L0005313 , L0005314 , L0005315 , L0005316 , L0005317 , L0005318 ,
L0005319 , L0005320 ,

L0005321 , L0005322 , L0005323 , L0005324 , L0005325 , L0005326 ,
L0005327 , L0005328 ,

L0005329 , L0005330 , L0005331 , L0005332 , L0005333 , L0005334 ,
L0005335 , L0005336 ,

L0005337 , L0005338 , L0005339 , L0005340 , L0005341 , L0005342 ,
L0005343 , L0005344 ,

L0005345 , L0005346 , L0005347 , L0005348 , L0005349 , L0005350 ,
L0005351 , L0005352 ,

L0005353 , L0005354 , L0005355 , L0005356 , L0005357 , L0005358 ,
L0005359 , L0005360 ,

L0005361 , L0005362 , L0005363 , L0005364 , L0005365 , L0005366 ,
L0005367 , L0005368 ,

L0005369 , L0005370 , L0005371 , L0005372 , L0005373 , L0005374 ,
L0005375 , L0005376 ,

L0005377 , L0005378 , L0005379 , L0005380 , L0005381 , L0005382 ,
L0005383 , L0005384 ,

L0005385 , L0005386 , L0005387 , L0005388 , L0005389 , L0005390 ,
L0005391 , L0005392 ,

L0005393 , L0005394 , L0005395 , L0005396 , L0005397 , L0005398 ,
L0005399 , L0005400 ,

L0005401 , L0005402 , L0005403 , L0005404 , L0005405 , L0005406 ,
L0005407 , L0005408 ,

L0005409 , L0005410 , L0005411 , L0005412 , L0005413 , L0005414 ,
L0005415 , L0005416 ,

L0005417 , L0005418 , L0005419 , L0005420 , L0005421 , L0005422 ,
L0005423 , L0005424 ,

L0005425 , L0005426 , L0005427 , L0005428 , L0005429 , L0005430 ,
L0005431 , L0005432 ,

L0005433 , L0005434 , L0005435 , L0005436 , L0005437 , L0005438 ,
L0005439 , L0005440 ,

L0005441 , L0005442 , L0005443 , L0005444 , L0005445 , L0005446 ,
L0005447 , L0005448 ,

L0005449 , L0005450 , L0005451 , L0005452 , L0005453 , L0005454 ,
L0005455 , L0005456 ,

L0005457 , L0005458 , L0005459 , L0005460 , L0005461 , L0005462 , L0005463 , L0005464 ,

**MODELOPTs: NonDFAULT CONC ELEV FLGPOL
FASTALL

*** SOURCE IDs DEFINING SOURCE GROUPS ***

GROUP ID SOURCE IDs

L0005465 , L0005466 , L0005467 , L0005468 , L0005469 , L0005470 ,
L0005471 , L0005472 ,

L0005473 , L0005474 , L0005475 , L0005476 , L0005477 , L0005478 ,
L0005479 , L0005480 ,

L0005481 , L0005482 , L0005483 , L0005484 , L0005485 , L0005486 ,
L0005487 , L0005488 ,

L0005489 , L0005490 , L0005491 , L0005492 , L0005493 , L0005494 ,
L0005495 , L0005496 ,

L0005497 , L0005498 , L0005499 , L0005500 , L0005501 , L0005502 ,
L0005503 , L0005504 ,

L0005505 , L0005506 , L0005507 , L0005508 , L0005509 , L0005510 ,
L0005511 , L0005512 ,

L0005513 , L0005514 , L0005515 , L0005516 , L0005517 , L0005518 ,
L0005519 , L0005520 ,

L0005521 , L0005522 , L0005523 , L0005524 , L0005525 , L0005526 ,
L0005527 , L0005528 ,

L0005529 , L0005530 , L0005531 , L0005532 , L0005533 , L0005534 ,
L0005535 , L0005536 ,

L0005537 , L0005538 , L0005539 , L0005540 , L0005541 , L0005542 ,
L0005543 , L0005544 ,

L0005545 , L0005546 , L0005547 , L0005548 , L0005549 , L0005550 ,
L0005551 , L0005552 ,

L0005553 , L0005554 , L0005555 , L0005556 , L0005557 , L0005558 ,
L0005559 , L0005560 ,

L0005561 , L0005562 , L0005563 , L0005564 , L0005565 , L0005566 ,
L0005567 , L0005568 ,

L0005569 , L0005570 , L0005571 , L0005572 , L0005573 , L0005574 ,
L0005575 , L0005576 ,

L0005577 , L0005578 , L0005579 , L0005580 , L0005581 , L0005582 ,
L0005583 , L0005584 ,

L0005585 , L0005586 , L0005587 , L0005588 , L0005589 , L0005590 ,
L0005591 , L0005592 ,

L0005593 , L0005594 , L0005595 , L0005596 , L0005597 , L0005598 ,
L0005599 , L0005600 ,

L0005601 , L0005602 , L0005603 , L0005604 , L0005605 , L0005606 ,
L0005607 , L0005608 ,

L0005609 , L0005610 , L0005611 , L0005612 , L0005613 , L0005614 ,
L0005615 , L0005616 ,

L0005617 , L0005618 , L0005619 , L0005620 , L0005621 , L0005622 , L0005623 , L0005624 ,

**MODELOPTs: NonDFAULT CONC ELEV FLGPOL
FASTALL

*** SOURCE IDs DEFINING SOURCE GROUPS ***

GROUP ID SOURCE IDs

L0005625 , L0005626 , L0005627 , L0005628 , L0005629 , L0005630 ,
L0005631 , L0005632 ,

L0005633 , L0005634 , L0005635 , L0005636 , L0005637 , L0005638 ,
L0005639 , L0005640 ,

L0005641 , L0005642 , L0005643 , L0005644 , L0005645 , L0005646 ,
L0005647 , L0005648 ,

L0005649 , L0005650 , L0005651 , L0005652 , L0005653 , L0005654 ,
L0005655 , L0005656 ,

L0005657 , L0005658 , L0005659 , L0005660 , L0005661 , L0005662 ,
L0005663 , L0005664 ,

L0005665 , L0005666 , L0005667 , L0005668 , L0005669 , L0005670 ,
L0005671 , L0005672 ,

L0005673 , L0005674 , L0005675 , L0005676 , L0005677 , L0005678 ,
L0005679 , L0005680 ,

L0005681 , L0005682 , L0005683 , L0005684 , L0005685 , L0005686 ,
L0005687 , L0005688 ,

L0005689 , L0005690 , L0005691 , L0005692 , L0005693 , L0005694 ,
L0005695 , L0005696 ,

L0005697 , L0005698 , L0005699 , L0005700 , L0005701 , L0005702 ,
L0005703 , L0005704 ,

L0005705 , L0005706 , L0005707 , L0005708 , L0005709 , L0005710 ,
L0005711 , L0005712 ,

L0005713 , L0005714 , L0005715 , L0005716 , L0005717 , L0005718 ,
L0005719 , L0005720 ,

L0005721 , L0005722 , L0005723 , L0005724 , L0005725 , L0005726 ,
L0005727 , L0005728 ,

L0005729 , L0005730 , L0005731 , L0005732 , L0005733 , L0005734 ,
L0005735 , L0005736 ,

L0005737 , L0005738 , L0005739 , L0005740 , L0005741 , L0005742 ,
L0005743 , L0005744 ,

L0005745 , L0005746 , L0005747 , L0005748 , L0005749 , L0005750 ,
L0005751 , L0005752 ,

L0005753 , L0005754 , L0005755 , L0005756 , L0005757 , L0005758 ,
L0005759 , L0005760 ,

L0005761 , L0005762 , L0005763 , L0005764 , L0005765 , L0005766 ,
L0005767 , L0005768 ,

L0005769 , L0005770 , L0005771 , L0005772 , L0005773 , L0005774 ,
L0005775 , L0005776 ,

L0005777 , L0005778 , L0005779 , L0005780 , L0005781 , L0005782 , L0005783 , L0005784 ,

**MODELOPTs: NonDFAULT CONC ELEV FLGPOL
FASTALL

*** SOURCE IDs DEFINING SOURCE GROUPS ***

GROUP ID SOURCE IDs

L0005785 , L0005786 , L0005787 , L0005788 , L0005789 , L0005790 ,
L0005791 , L0005792 ,

L0005793 , L0005794 , L0005795 , L0005796 , L0005797 , L0005798 ,
L0005799 , L0005800 ,

L0005801 , L0005802 , L0005803 , L0005804 , L0005805 , L0005806 ,
L0005807 , L0005808 ,

L0005809 , L0005810 , L0005811 , L0005812 , L0005813 , L0005814 ,
L0005815 , L0005816 ,

L0005817 , L0005818 , L0005819 , L0005820 , L0005821 , L0005822 ,
L0005823 , L0005824 ,

L0005825 , L0005826 , L0005827 , L0005828 , L0005829 , L0005830 ,
L0005831 , L0005832 ,

L0005833 , L0005834 , L0005835 , L0005836 , L0005837 , L0005838 ,
L0005839 , L0005840 ,

L0005841 , L0005842 , L0005843 , L0005844 , L0005845 , L0005846 ,
L0005847 , L0005848 ,

L0005849 , L0005850 , L0005851 , L0005852 , L0005853 , L0005854 ,
L0005855 , L0005856 ,

L0005857 , L0005858 , L0005859 , L0005860 , L0005861 , L0005862 ,
L0005863 , L0005864 ,

L0005865 , L0005866 , L0005867 , L0005868 , L0005869 , L0005870 ,
L0005871 , L0005872 ,

L0005873 , L0005874 , L0005875 , L0005876 , L0005877 , L0005878 ,
L0005879 , L0005880 ,

L0005881 , L0005882 , L0005883 , L0005884 , L0005885 , L0005886 ,
L0005887 , L0005888 ,

L0005889 , L0005890 , L0005891 , L0005892 , L0005893 , L0005894 ,
L0005895 , L0005896 ,

L0005897 , L0005898 , L0005899 , L0005900 , L0005901 , L0005902 ,
L0005903 , L0005904 ,

L0005905 , L0005906 , L0005907 , L0005908 , L0005909 , L0005910 ,
L0005911 , L0005912 ,

L0005913 , L0005914 , L0005915 , L0005916 , L0005917 , L0005918 ,
L0005919 , L0005920 ,

L0005921 , L0005922 , L0005923 , L0005924 , L0005925 , L0005926 ,
L0005927 , L0005928 ,

L0005929 , L0005930 , L0005931 , L0005932 , L0005933 , L0005934 ,
L0005935 , L0005936 ,

L0005937 , L0005938 , L0005939 , L0005940 , L0005941 , L0005942 , L0005943 , L0005944 ,

**MODELOPTs: NonDFAULT CONC ELEV FLGPOL
FASTALL

*** SOURCE IDs DEFINING SOURCE GROUPS ***

GROUP ID SOURCE IDs

L0005945 , L0005946 , L0005947 , L0005948 , L0005949 , L0005950 ,
L0005951 , L0005952 ,

L0005953 , L0005954 , L0005955 , L0005956 , L0005957 , L0005958 ,
L0005959 , L0005960 ,

L0005961 , L0005962 , L0005963 , L0005964 , L0005965 , L0005966 ,
L0005967 , L0005968 ,

L0005969 , L0005970 , L0005971 , L0005972 , L0005973 , L0005974 ,
L0005975 , L0005976 ,

L0005977 , L0005978 , L0005979 , L0005980 , L0005981 , L0005982 ,
L0005983 , L0005984 ,

L0005985 , L0005986 , L0005987 , L0005988 , L0005989 , L0005990 ,
L0005991 , L0005992 ,

L0005993 , L0005994 , L0005995 , L0005996 , L0005997 , L0005998 ,
L0005999 , L0006000 ,

L0006001 , L0006002 , L0006003 , L0006004 , L0006005 , L0006006 ,
L0006007 , L0006008 ,

L0006009 , L0006010 , L0006011 , L0006012 , L0006013 , L0006014 ,
L0006015 , L0006016 ,

L0006017 , L0006018 , L0006019 , L0006020 , L0006021 , L0006022 ,
L0006023 , L0006024 ,

L0006025 , L0006026 , L0006027 , L0006028 , L0006029 , L0006030 ,
L0006031 , L0006032 ,

L0006033 , L0006034 , L0006035 , L0006036 , L0006037 , L0006038 ,
L0006039 , L0006040 ,

L0006041 , L0006042 , L0006043 , L0006044 , L0006045 , L0006046 ,
L0006047 , L0006048 ,

L0006049 , L0006050 , L0006051 , L0006052 , L0006053 , L0006054 ,
L0006055 , L0006056 ,

L0006057 , L0006058 , L0006059 , L0006060 , L0006061 , L0006062 ,
L0006063 , L0006064 ,

L0006065 , L0006066 , L0006067 , L0006068 , L0006069 , L0006070 ,
L0006071 , L0006072 ,

L0006073 , L0006074 , L0006075 , L0006076 , L0006077 , L0006078 ,
L0006079 , L0006080 ,

L0006081 , L0006082 , L0006083 , L0006084 , L0006085 , L0006086 ,
L0006087 , L0006088 ,

L0006089 , L0006090 , L0006091 , L0006092 , L0006093 , L0006094 ,
L0006095 , L0006096 ,

L0006097 , L0006098 , L0006099 , L0006100 , L0006101 , L0006102 , L0006103 , L0006104 ,

**MODELOPTs: NonDFAULT CONC ELEV FLGPOL
FASTALL

*** SOURCE IDs DEFINING SOURCE GROUPS ***

GROUP ID SOURCE IDs

L0006105 , L0006106 , L0006107 , L0006108 , L0006109 , L0006110 ,
L0006111 , L0006112 ,

L0006113 , L0006114 , L0006115 , L0006116 , L0006117 , L0006118 ,
L0006119 , L0006120 ,

L0006121 , L0006122 , L0006123 , L0006124 , L0006125 , L0006126 ,
L0006127 , L0006128 ,

L0006129 , L0006130 , L0006131 , L0006132 , L0006133 , L0006134 ,
L0006135 , L0006136 ,

L0006137 , L0006138 , L0006139 , L0006140 , L0006141 , L0006142 ,
L0006143 , L0006144 ,

L0006145 , L0006146 , L0006147 , L0006148 , L0006149 , L0006150 ,
L0006151 , L0006152 ,

L0006153 , L0006154 , L0006155 , L0006156 , L0006157 , L0006158 ,
L0006159 , L0006160 ,

L0006161 , L0006162 , L0006163 , L0006164 , L0006165 , L0006166 ,
L0006167 , L0006168 ,

L0006169 , L0006170 , L0006171 , L0006172 , L0006173 , L0006174 ,
L0006175 , L0006176 ,

L0006177 , L0006178 , L0006179 , L0006180 , L0006181 , L0006182 ,
L0006183 , L0006184 ,

L0006185 , L0006186 , L0006187 , L0006188 , L0006189 , L0006190 ,
L0006191 , L0006192 ,

L0006193 , L0006194 , L0006195 , L0006196 , L0006197 , L0006198 ,
L0006199 , L0006200 ,

L0006201 , L0006202 , L0006203 , L0006204 , L0006205 , L0006206 ,
L0006207 , L0006208 ,

L0006209 , L0006210 , L0006211 , L0006212 , L0006213 , L0006214 ,
L0006215 , L0006216 ,

L0006217 , L0006218 , L0006219 , L0006220 , L0006221 , L0006222 ,
L0006223 , L0006224 ,

L0006225 , L0006226 , L0006227 , L0006228 , L0006229 , L0006230 ,
L0006231 , L0006232 ,

L0006233 , L0006234 , L0006235 , L0006236 , L0006237 , L0006238 ,
L0006239 , L0006240 ,

L0006241 , L0006242 , L0006243 , L0006244 , L0006245 , L0006246 ,
L0006247 , L0006248 ,

L0006249 , L0006250 , L0006251 ,

**MODELOPTs: NonDFAULT CONC ELEV FLGPOL
FASTALL

*** DISCRETE CARTESIAN RECEPTORS ***
(X-COORD, Y-COORD, ZELEV, ZHILL, ZFLAG)
(METERS)

(479034.0, 3748016.1, 448.0, 780.0, 1.5); (478760.3, 3747987.5,
449.0, 449.0, 1.5);
(478801.7, 3748014.3, 449.0, 449.0, 1.5); (479028.1, 3748101.2,
449.0, 780.0, 1.5);
(479123.3, 3748220.3, 448.0, 780.0, 1.5); (479048.9, 3748399.0,
449.1, 780.0, 1.5);
(478825.9, 3747353.1, 448.0, 448.0, 1.5); (478755.2, 3747343.8,
448.0, 448.0, 1.5);
(478904.1, 3747304.8, 447.6, 447.6, 1.5);

**MODELOPTs: NonDFAULT CONC ELEV FLGPOL
FASTALL

*** METEOROLOGICAL DAYS SELECTED FOR PROCESSING ***
(1=YES; 0=NO)

```
           1 1 1 1 1 1 1 1 1 1   1 1 1 1 1 1 1 1 1 1   1 1 1 1 1 1 1 1 1 1   1 1 1 1 1 1 1 1 1 1
1   1 1 1 1 1 1 1 1 1 1
           1 1 1 1 1 1 1 1 1 1   1 1 1 1 1 1 1 1 1 1   1 1 1 1 1 1 1 1 1 1   1 1 1 1 1 1 1 1 1 1
1   1 1 1 1 1 1 1 1 1 1
           1 1 1 1 1 1 1 1 1 1   1 1 1 1 1 1 1 1 1 1   1 1 1 1 1 1 1 1 1 1   1 1 1 1 1 1 1 1 1 1
1   1 1 1 1 1 1 1 1 1 1
           1 1 1 1 1 1 1 1 1 1   1 1 1 1 1 1 1 1 1 1   1 1 1 1 1 1 1 1 1 1   1 1 1 1 1 1 1 1 1 1
1   1 1 1 1 1 1 1 1 1 1
           1 1 1 1 1 1 1 1 1 1   1 1 1 1 1 1 1 1 1 1   1 1 1 1 1 1 1 1 1 1   1 1 1 1 1 1 1 1 1 1
1   1 1 1 1 1 1 1 1 1 1
           1 1 1 1 1 1 1 1 1 1   1 1 1 1 1 1 1 1 1 1   1 1 1 1 1 1 1 1 1 1   1 1 1 1 1 1 1 1 1 1
1   1 1 1 1 1 1 1 1 1 1
           1 1 1 1 1 1 1 1 1 1   1 1 1 1 1 1 1 1 1 1   1 1 1 1 1 1 1 1 1 1   1 1 1 1 1 1 1 1 1 1
1   1 1 1 1 1 1 1 1 1 1
           1 1 1 1 1 1 1 1 1 1   1 1 1 1 1 1 1 1 1 1   1 1 1 1 1 1 1 1 1 1   1 1 1 1 1 1 1 1 1 1
1   1 1 1 1 1 1 1 1 1 1
           1 1 1 1 1 1 1 1 1 1   1 1 1 1 1 1
```

NOTE: METEOROLOGICAL DATA ACTUALLY PROCESSED WILL ALSO DEPEND ON WHAT IS INCLUDED IN THE DATA FILE.

*** UPPER BOUND OF FIRST THROUGH FIFTH WIND SPEED CATEGORIES ***

(METERS/SEC)

1.54, 3.09, 5.14, 8.23, 10.80,

**MODELOPTs: NonDFAULT CONC ELEV FLGPOL
FASTALL

*** UP TO THE FIRST 24 HOURS OF METEOROLOGICAL DATA ***

Surface file: U:\UcJobs_08100-08500_08100\08180\Met Data\PERI2.SFC
Met Version: 11059
Profile file: U:\UcJobs_08100-08500_08100\08180\Met Data\PERI2.PFL
Surface format: FREE
Profile format: FREE
Surface station no.: 3190 Upper air station no.: 3190
Name: UNKNOWN Name: UNKNOWN
Year: 2007 Year: 2007

First 24 hours of scalar data

YR	MO	DY	JDY	HR	H0	U*	W*	DT/DZ	ZICNV	ZIMCH	M-O LEN	Z0	BOWEN	ALBEDO	REF WS	WD	HT	REF TA	HT
07	01	01	1	01	-0.3	0.021	-9.000	-9.000	-999.	7.	2.5	0.22	1.00	1.00	0.40	133.	9.1	279.9	5.5
07	01	01	1	02	-0.2	0.016	-9.000	-9.000	-999.	5.	1.9	0.22	1.00	1.00	0.30	192.	9.1	279.2	5.5
07	01	01	1	03	-0.5	0.027	-9.000	-9.000	-999.	10.	3.2	0.22	1.00	1.00	0.50	160.	9.1	277.5	5.5
07	01	01	1	04	-0.3	0.021	-9.000	-9.000	-999.	7.	2.5	0.22	1.00	1.00	0.40	75.	9.1	277.5	5.5
07	01	01	1	05	-0.2	0.015	-9.000	-9.000	-999.	4.	1.8	0.22	1.00	1.00	0.28	282.	9.1	278.8	5.5
07	01	01	1	06	-0.2	0.016	-9.000	-9.000	-999.	5.	1.9	0.22	1.00	1.00	0.30	96.	9.1	277.5	5.5
07	01	01	1	07	-0.2	0.016	-9.000	-9.000	-999.	5.	1.9	0.22	1.00	1.00	0.30	129.	9.1	278.1	5.5
07	01	01	1	08	-0.3	0.021	-9.000	-9.000	-999.	7.	3.1	0.22	1.00	0.54	0.40	99.	9.1	277.5	5.5
07	01	01	1	09	27.8	0.094	0.478	0.005	134.	66.	-2.5	0.22	1.00	0.33	0.50	133.	9.1	278.1	5.5
07	01	01	1	10	76.9	0.107	0.987	0.005	429.	80.	-1.4	0.22	1.00	0.26	0.50	174.	9.1	281.4	5.5
07	01	01	1	11	110.0	0.098	1.357	0.005	780.	71.	-1.0	0.22	1.00	0.23	0.40	95.	9.1	284.9	5.5
07	01	01	1	12	125.7	0.206	1.574	0.018	1064.	215.	-5.9	0.22	1.00	0.22	1.30	94.	9.1	288.1	5.5
07	01	01	1	13	121.7	0.323	1.641	0.022	1248.	423.	-23.8	0.22	1.00	0.22	2.50	24.	9.1	291.4	5.5
07	01	01	1	14	102.8	0.425	1.559	0.021	1264.	637.	-64.0	0.22	1.00	0.23	3.60	14.	9.1	292.5	5.5
07	01	01	1	15	69.9	0.637	1.374	0.021	1275.	1169.	-317.0	0.22	1.00	0.27	5.80	318.	9.1	292.0	5.5
07	01	01	1	16	16.8	0.604	0.856	0.021	1277.	1081.	-1120.6	0.22	1.00	0.36	5.60	329.	9.1	291.4	5.5
07	01	01	1	17	-44.6	0.462	-9.000	-9.000	-999.	739.	189.7	0.22	1.00	0.64	4.60	332.	9.1	289.9	5.5
07	01	01	1	18	-37.1	0.354	-9.000	-9.000	-999.	492.	102.3	0.22	1.00	1.00	3.70	305.	9.1	288.8	5.5
07	01	01	1	19	-44.7	0.425	-9.000	-9.000	-999.	636.	146.9	0.22	1.00	1.00	4.30	276.	9.1	287.5	5.5
07	01	01	1	20	-34.6	0.329	-9.000	-9.000	-999.	439.	88.1	0.22	1.00	1.00	3.50	323.	9.1	287.5	5.5
07	01	01	1	21	-43.4	0.413	-9.000	-9.000	-999.	610.	139.2	0.22	1.00	1.00	4.20	322.	9.1	288.1	5.5
07	01	01	1	22	-44.6	0.425	-9.000	-9.000	-999.	636.	147.2	0.22	1.00	1.00	4.30	30.	9.1	288.1	5.5
07	01	01	1	23	-41.0	0.389	-9.000	-9.000	-999.	560.	123.2	0.22	1.00	1.00	4.00	343.	9.1	287.0	5.5

```
 07 01 01   1 24   -7.2  0.091 -9.000 -9.000 -999.  217.      9.0  0.22   1.00   1.00    1.70
155.    9.1  283.8    5.5


 First hour of profile data
 YR MO DY HR HEIGHT F  WDIR    WSPD AMB_TMP sigmaA  sigmaW  sigmaV
 07 01 01 01    5.5 0 -999.  -99.00   279.9   99.0  -99.00  -99.00
 07 01 01 01    9.1 1  133.    0.40  -999.0   99.0  -99.00  -99.00

 F indicates top of profile (=1) or below (=0)
```

**MODELOPTs: NonDFAULT CONC ELEV FLGPOL
FASTALL

*** THE ANNUAL AVERAGE CONCENTRATION VALUES AVERAGED OVER 1 YEARS FOR
SOURCE GROUP: ALL ***
INCLUDING SOURCE(S): L0005145 , L0005146 , L0005147
, L0005148 , L0005149 ,
L0005150 , L0005151 , L0005152 , L0005153 , L0005154 , L0005155
, L0005156 , L0005157 ,
L0005158 , L0005159 , L0005160 , L0005161 , L0005162 , L0005163
, L0005164 , L0005165 ,
L0005166 , L0005167 , L0005168 , L0005169 , L0005170 , L0005171
, L0005172 , . . . ,

*** DISCRETE CARTESIAN RECEPTOR POINTS ***

** CONC OF DPM IN MICROGRAMS/M**3
**

X-COORD (M)	Y-COORD (M)	CONC	X-COORD (M)	Y-COORD (M)	CONC
479033.95	3748016.11	0.00292	478760.30	3747987.46	0.00521
478801.74	3748014.28	0.00482	479028.06	3748101.24	0.00239
479123.34	3748220.33	0.00145	479048.91	3748398.97	0.00130
478825.91	3747353.12	0.01462	478755.16	3747343.76	0.01088
478904.15	3747304.83	0.00925			

**MODELOPTs: NonDFAULT CONC ELEV FLGPOL
FASTALL

*** THE SUMMARY OF MAXIMUM ANNUAL RESULTS AVERAGED OVER 1
YEARS ***

** CONC OF DPM IN MICROGRAMS/M**3
**

NETWORK
GROUP ID AVERAGE CONC RECEPTOR (XR, YR, ZELEV, ZHILL,
ZFLAG) OF TYPE GRID-ID
- - - -

```
 *** AERMOD - VERSION  12060 ***   *** C:\Lakes\AERMOD View\FILII\RES\RES.isc
***        11/13/12
                                   ***
***        16:09:31

PAGE  42
 **MODELOPTs:  NonDFAULT CONC                                          ELEV      FLGPOL
                         FASTALL

 *** Message Summary : AERMOD Model Execution ***

  --------- Summary of Total Messages --------

 A Total of            0 Fatal Error Message(s)
 A Total of            1 Warning Message(s)
 A Total of           99 Informational Message(s)

 A Total of         8760 Hours Were Processed

 A Total of            0 Calm Hours Identified

 A Total of           99 Missing Hours Identified (  1.13 Percent)


    ******** FATAL ERROR MESSAGES ********
               ***  NONE  ***


    ********   WARNING MESSAGES   ********
 ME W530    3511 MEOPEN:CAUTION! Met Station ID Mismatch with SURFFILE for     SURFDATA

    ************************************
    *** AERMOD Finishes Successfully ***
    ************************************
```

```
**
****************************************
**
** AERMOD Input Produced by:
** AERMOD View Ver. 8.0.0
** Lakes Environmental Software Inc.
** Date: 11/13/2012
** File: C:\Lakes\AERMOD View\FILII\Worker\Worker.ADI
**
****************************************
**
**
****************************************
** AERMOD Control Pathway
****************************************
**
**
CO STARTING
   TITLEONE C:\Lakes\AERMOD View\FILII\Worker\Worker.isc
   MODELOPT CONC  FASTALL
   AVERTIME ANNUAL
   URBANOPT 2100516
   POLLUTID DPM
   FLAGPOLE 1.50
   RUNORNOT RUN
   ERRORFIL Worker.err
CO FINISHED
**
****************************************
** AERMOD Source Pathway
****************************************
**
**
SO STARTING
** Source Location **
** Source ID - Type - X Coord. - Y Coord. **
** -----------------------------------------------------------------------
** Line Source Represented by Adjacent Volume Sources
** LINE VOLUME Source ID = SLINE1
** DESCRSRC Inbound/Outbound Dwy 1 (25pct)
** PREFIX
** Length of Side = 8.50
** Configuration = Adjacent
** Emission Rate = 0.0000433
** Vertical Dimension = 4.00
** SZINIT = 1.86
** Nodes = 32
** 478909.61, 3747772.80, 448.00, 4.00, 3.95
** 478282.81, 3747778.30, 449.00, 4.00, 3.95
** 478286.10, 3746364.27, 447.00, 4.00, 3.95
** 477479.18, 3746363.91, 450.00, 0.00, 3.95
** 477392.17, 3746389.11, 450.00, 0.00, 3.95
** 477342.73, 3746419.32, 450.00, 0.00, 3.95
** 477316.64, 3746437.17, 450.00, 0.00, 3.95
** 477280.94, 3746466.01, 450.00, 0.00, 3.95
** 477245.23, 3746490.73, 450.00, 0.00, 3.95
** 477210.90, 3746512.70, 451.00, 0.00, 3.95
** 477158.72, 3746536.04, 451.00, 0.00, 3.95
** 477114.78, 3746544.28, 451.00, 0.00, 3.95
** 477101.05, 3746549.77, 451.00, 0.00, 3.95
** 477070.84, 3746549.77, 452.00, 0.00, 3.95
** 477025.52, 3746552.52, 452.00, 0.00, 3.95
** 476662.99, 3746549.77, 456.00, 0.00, 3.95
** 476607.58, 3746563.01, 456.00, 0.00, 3.95
** 476574.62, 3746587.73, 456.00, 0.00, 3.95
** 476549.90, 3746611.07, 456.00, 0.00, 3.95
** 476525.18, 3746631.67, 456.00, 0.00, 3.95
** 476496.34, 3746685.23, 457.00, 0.00, 3.95
** 476489.47, 3746719.56, 457.00, 0.00, 3.95
** 476482.61, 3746748.40, 457.00, 0.00, 3.95
** 476468.88, 3746786.85, 457.00, 0.00, 3.95
```

```
** 476457.89, 3746815.69, 457.00, 0.00, 3.95
** 476441.41, 3746852.77, 457.00, 0.00, 3.95
** 476423.56, 3746882.98, 457.00, 0.00, 3.95
** 476402.96, 3746903.58, 457.00, 0.00, 3.95
** 476367.25, 3746926.92, 457.00, 0.00, 3.95
** 476317.82, 3746942.03, 457.00, 0.00, 3.95
** 476253.27, 3746953.01, 457.00, 0.00, 3.95
** 476019.82, 3746944.77, 461.00, 0.00, 3.95
** ---------------------------------------------------------------------
   LOCATION L0006252     VOLUME   478905.362 3747772.835 448.00
   LOCATION L0006253     VOLUME   478896.863 3747772.909 448.02
   LOCATION L0006254     VOLUME   478888.363 3747772.984 448.09
   LOCATION L0006255     VOLUME   478879.863 3747773.058 448.15
   LOCATION L0006256     VOLUME   478871.364 3747773.133 448.22
   LOCATION L0006257     VOLUME   478862.864 3747773.208 448.41
   LOCATION L0006258     VOLUME   478854.364 3747773.282 448.63
   LOCATION L0006259     VOLUME   478845.865 3747773.357 448.85
   LOCATION L0006260     VOLUME   478837.365 3747773.431 449.00
   LOCATION L0006261     VOLUME   478828.865 3747773.506 449.00
   LOCATION L0006262     VOLUME   478820.366 3747773.580 449.00
   LOCATION L0006263     VOLUME   478811.866 3747773.655 449.00
   LOCATION L0006264     VOLUME   478803.366 3747773.729 449.00
   LOCATION L0006265     VOLUME   478794.867 3747773.804 449.00
   LOCATION L0006266     VOLUME   478786.367 3747773.879 449.00
   LOCATION L0006267     VOLUME   478777.867 3747773.953 449.00
   LOCATION L0006268     VOLUME   478769.368 3747774.028 449.00
   LOCATION L0006269     VOLUME   478760.868 3747774.102 449.00
   LOCATION L0006270     VOLUME   478752.368 3747774.177 449.00
   LOCATION L0006271     VOLUME   478743.869 3747774.251 449.00
   LOCATION L0006272     VOLUME   478735.369 3747774.326 449.00
   LOCATION L0006273     VOLUME   478726.869 3747774.401 449.00
   LOCATION L0006274     VOLUME   478718.370 3747774.475 449.00
   LOCATION L0006275     VOLUME   478709.870 3747774.550 449.00
   LOCATION L0006276     VOLUME   478701.370 3747774.624 449.00
   LOCATION L0006277     VOLUME   478692.871 3747774.699 449.00
   LOCATION L0006278     VOLUME   478684.371 3747774.773 449.00
   LOCATION L0006279     VOLUME   478675.871 3747774.848 449.00
   LOCATION L0006280     VOLUME   478667.372 3747774.923 449.00
   LOCATION L0006281     VOLUME   478658.872 3747774.997 449.00
   LOCATION L0006282     VOLUME   478650.372 3747775.072 449.00
   LOCATION L0006283     VOLUME   478641.873 3747775.146 449.00
   LOCATION L0006284     VOLUME   478633.373 3747775.221 449.00
   LOCATION L0006285     VOLUME   478624.873 3747775.295 449.00
   LOCATION L0006286     VOLUME   478616.374 3747775.370 449.00
   LOCATION L0006287     VOLUME   478607.874 3747775.444 449.00
   LOCATION L0006288     VOLUME   478599.374 3747775.519 449.00
   LOCATION L0006289     VOLUME   478590.875 3747775.594 449.00
   LOCATION L0006290     VOLUME   478582.375 3747775.668 449.00
   LOCATION L0006291     VOLUME   478573.875 3747775.743 449.00
   LOCATION L0006292     VOLUME   478565.375 3747775.817 449.00
   LOCATION L0006293     VOLUME   478556.876 3747775.892 449.00
   LOCATION L0006294     VOLUME   478548.376 3747775.966 449.00
   LOCATION L0006295     VOLUME   478539.876 3747776.041 449.00
   LOCATION L0006296     VOLUME   478531.377 3747776.116 449.00
   LOCATION L0006297     VOLUME   478522.877 3747776.190 449.00
   LOCATION L0006298     VOLUME   478514.377 3747776.265 449.00
   LOCATION L0006299     VOLUME   478505.878 3747776.339 449.00
   LOCATION L0006300     VOLUME   478497.378 3747776.414 449.00
   LOCATION L0006301     VOLUME   478488.878 3747776.488 449.00
   LOCATION L0006302     VOLUME   478480.379 3747776.563 449.00
   LOCATION L0006303     VOLUME   478471.879 3747776.638 449.00
   LOCATION L0006304     VOLUME   478463.379 3747776.712 449.00
   LOCATION L0006305     VOLUME   478454.880 3747776.787 449.00
   LOCATION L0006306     VOLUME   478446.380 3747776.861 449.00
   LOCATION L0006307     VOLUME   478437.880 3747776.936 449.00
   LOCATION L0006308     VOLUME   478429.381 3747777.010 449.00
   LOCATION L0006309     VOLUME   478420.881 3747777.085 449.00
   LOCATION L0006310     VOLUME   478412.381 3747777.160 449.00
   LOCATION L0006311     VOLUME   478403.882 3747777.234 449.00
   LOCATION L0006312     VOLUME   478395.382 3747777.309 449.00
   LOCATION L0006313     VOLUME   478386.882 3747777.383 449.00
```

LOCATION	L0006314	VOLUME	478378.383	3747777.458	449.00
LOCATION	L0006315	VOLUME	478369.883	3747777.532	449.00
LOCATION	L0006316	VOLUME	478361.383	3747777.607	449.00
LOCATION	L0006317	VOLUME	478352.884	3747777.681	449.00
LOCATION	L0006318	VOLUME	478344.384	3747777.756	449.00
LOCATION	L0006319	VOLUME	478335.884	3747777.831	449.00
LOCATION	L0006320	VOLUME	478327.385	3747777.905	449.00
LOCATION	L0006321	VOLUME	478318.885	3747777.980	449.00
LOCATION	L0006322	VOLUME	478310.385	3747778.054	449.00
LOCATION	L0006323	VOLUME	478301.886	3747778.129	449.00
LOCATION	L0006324	VOLUME	478293.386	3747778.203	449.00
LOCATION	L0006325	VOLUME	478284.886	3747778.278	449.00
LOCATION	L0006326	VOLUME	478282.825	3747771.872	449.00
LOCATION	L0006327	VOLUME	478282.845	3747763.372	449.00
LOCATION	L0006328	VOLUME	478282.865	3747754.872	449.00
LOCATION	L0006329	VOLUME	478282.885	3747746.372	449.00
LOCATION	L0006330	VOLUME	478282.904	3747737.872	449.00
LOCATION	L0006331	VOLUME	478282.924	3747729.372	449.00
LOCATION	L0006332	VOLUME	478282.944	3747720.873	449.00
LOCATION	L0006333	VOLUME	478282.964	3747712.373	449.00
LOCATION	L0006334	VOLUME	478282.983	3747703.873	449.00
LOCATION	L0006335	VOLUME	478283.003	3747695.373	449.00
LOCATION	L0006336	VOLUME	478283.023	3747686.873	449.00
LOCATION	L0006337	VOLUME	478283.043	3747678.373	449.00
LOCATION	L0006338	VOLUME	478283.063	3747669.873	448.79
LOCATION	L0006339	VOLUME	478283.082	3747661.373	448.51
LOCATION	L0006340	VOLUME	478283.102	3747652.873	448.22
LOCATION	L0006341	VOLUME	478283.122	3747644.373	448.00
LOCATION	L0006342	VOLUME	478283.142	3747635.873	448.00
LOCATION	L0006343	VOLUME	478283.161	3747627.373	448.00
LOCATION	L0006344	VOLUME	478283.181	3747618.873	448.00
LOCATION	L0006345	VOLUME	478283.201	3747610.373	448.00
LOCATION	L0006346	VOLUME	478283.221	3747601.873	448.00
LOCATION	L0006347	VOLUME	478283.241	3747593.373	448.00
LOCATION	L0006348	VOLUME	478283.260	3747584.873	448.00
LOCATION	L0006349	VOLUME	478283.280	3747576.373	448.00
LOCATION	L0006350	VOLUME	478283.300	3747567.873	448.00
LOCATION	L0006351	VOLUME	478283.320	3747559.373	448.00
LOCATION	L0006352	VOLUME	478283.340	3747550.873	448.00
LOCATION	L0006353	VOLUME	478283.359	3747542.373	448.00
LOCATION	L0006354	VOLUME	478283.379	3747533.873	448.00
LOCATION	L0006355	VOLUME	478283.399	3747525.373	448.00
LOCATION	L0006356	VOLUME	478283.419	3747516.873	448.00
LOCATION	L0006357	VOLUME	478283.438	3747508.373	448.00
LOCATION	L0006358	VOLUME	478283.458	3747499.873	448.00
LOCATION	L0006359	VOLUME	478283.478	3747491.373	448.00
LOCATION	L0006360	VOLUME	478283.498	3747482.873	448.00
LOCATION	L0006361	VOLUME	478283.518	3747474.373	448.00
LOCATION	L0006362	VOLUME	478283.537	3747465.873	448.00
LOCATION	L0006363	VOLUME	478283.557	3747457.373	448.00
LOCATION	L0006364	VOLUME	478283.577	3747448.873	448.00
LOCATION	L0006365	VOLUME	478283.597	3747440.373	448.00
LOCATION	L0006366	VOLUME	478283.616	3747431.873	448.00
LOCATION	L0006367	VOLUME	478283.636	3747423.373	448.00
LOCATION	L0006368	VOLUME	478283.656	3747414.873	448.00
LOCATION	L0006369	VOLUME	478283.676	3747406.373	448.00
LOCATION	L0006370	VOLUME	478283.696	3747397.873	448.00
LOCATION	L0006371	VOLUME	478283.715	3747389.373	448.00
LOCATION	L0006372	VOLUME	478283.735	3747380.873	448.00
LOCATION	L0006373	VOLUME	478283.755	3747372.373	448.00
LOCATION	L0006374	VOLUME	478283.775	3747363.873	448.00
LOCATION	L0006375	VOLUME	478283.795	3747355.374	448.00
LOCATION	L0006376	VOLUME	478283.814	3747346.874	448.00
LOCATION	L0006377	VOLUME	478283.834	3747338.374	448.00
LOCATION	L0006378	VOLUME	478283.854	3747329.874	448.00
LOCATION	L0006379	VOLUME	478283.874	3747321.374	448.00
LOCATION	L0006380	VOLUME	478283.893	3747312.874	448.00
LOCATION	L0006381	VOLUME	478283.913	3747304.374	448.00
LOCATION	L0006382	VOLUME	478283.933	3747295.874	448.00
LOCATION	L0006383	VOLUME	478283.953	3747287.374	448.00
LOCATION	L0006384	VOLUME	478283.973	3747278.874	448.00

LOCATION	L0006385	VOLUME	478283.992	3747270.374	448.00
LOCATION	L0006386	VOLUME	478284.012	3747261.874	448.00
LOCATION	L0006387	VOLUME	478284.032	3747253.374	448.00
LOCATION	L0006388	VOLUME	478284.052	3747244.874	448.00
LOCATION	L0006389	VOLUME	478284.072	3747236.374	448.00
LOCATION	L0006390	VOLUME	478284.091	3747227.874	448.00
LOCATION	L0006391	VOLUME	478284.111	3747219.374	448.00
LOCATION	L0006392	VOLUME	478284.131	3747210.874	448.00
LOCATION	L0006393	VOLUME	478284.151	3747202.374	448.00
LOCATION	L0006394	VOLUME	478284.170	3747193.874	448.00
LOCATION	L0006395	VOLUME	478284.190	3747185.374	448.00
LOCATION	L0006396	VOLUME	478284.210	3747176.874	448.00
LOCATION	L0006397	VOLUME	478284.230	3747168.374	448.00
LOCATION	L0006398	VOLUME	478284.250	3747159.874	448.00
LOCATION	L0006399	VOLUME	478284.269	3747151.374	448.00
LOCATION	L0006400	VOLUME	478284.289	3747142.874	448.00
LOCATION	L0006401	VOLUME	478284.309	3747134.374	448.00
LOCATION	L0006402	VOLUME	478284.329	3747125.874	448.00
LOCATION	L0006403	VOLUME	478284.348	3747117.374	448.00
LOCATION	L0006404	VOLUME	478284.368	3747108.874	448.00
LOCATION	L0006405	VOLUME	478284.388	3747100.374	448.00
LOCATION	L0006406	VOLUME	478284.408	3747091.874	448.00
LOCATION	L0006407	VOLUME	478284.428	3747083.374	448.00
LOCATION	L0006408	VOLUME	478284.447	3747074.874	448.00
LOCATION	L0006409	VOLUME	478284.467	3747066.374	448.00
LOCATION	L0006410	VOLUME	478284.487	3747057.874	448.00
LOCATION	L0006411	VOLUME	478284.507	3747049.374	448.00
LOCATION	L0006412	VOLUME	478284.527	3747040.874	448.00
LOCATION	L0006413	VOLUME	478284.546	3747032.374	448.00
LOCATION	L0006414	VOLUME	478284.566	3747023.874	448.00
LOCATION	L0006415	VOLUME	478284.586	3747015.374	448.00
LOCATION	L0006416	VOLUME	478284.606	3747006.874	448.00
LOCATION	L0006417	VOLUME	478284.625	3746998.374	448.00
LOCATION	L0006418	VOLUME	478284.645	3746989.875	448.00
LOCATION	L0006419	VOLUME	478284.665	3746981.375	448.00
LOCATION	L0006420	VOLUME	478284.685	3746972.875	448.00
LOCATION	L0006421	VOLUME	478284.705	3746964.375	448.00
LOCATION	L0006422	VOLUME	478284.724	3746955.875	448.00
LOCATION	L0006423	VOLUME	478284.744	3746947.375	448.00
LOCATION	L0006424	VOLUME	478284.764	3746938.875	448.00
LOCATION	L0006425	VOLUME	478284.784	3746930.375	448.00
LOCATION	L0006426	VOLUME	478284.804	3746921.875	448.00
LOCATION	L0006427	VOLUME	478284.823	3746913.375	448.00
LOCATION	L0006428	VOLUME	478284.843	3746904.875	448.00
LOCATION	L0006429	VOLUME	478284.863	3746896.375	448.00
LOCATION	L0006430	VOLUME	478284.883	3746887.875	448.00
LOCATION	L0006431	VOLUME	478284.902	3746879.375	448.00
LOCATION	L0006432	VOLUME	478284.922	3746870.875	448.00
LOCATION	L0006433	VOLUME	478284.942	3746862.375	447.94
LOCATION	L0006434	VOLUME	478284.962	3746853.875	447.79
LOCATION	L0006435	VOLUME	478284.982	3746845.375	447.65
LOCATION	L0006436	VOLUME	478285.001	3746836.875	447.51
LOCATION	L0006437	VOLUME	478285.021	3746828.375	447.37
LOCATION	L0006438	VOLUME	478285.041	3746819.875	447.23
LOCATION	L0006439	VOLUME	478285.061	3746811.375	447.09
LOCATION	L0006440	VOLUME	478285.080	3746802.875	447.00
LOCATION	L0006441	VOLUME	478285.100	3746794.375	447.00
LOCATION	L0006442	VOLUME	478285.120	3746785.875	447.00
LOCATION	L0006443	VOLUME	478285.140	3746777.375	447.00
LOCATION	L0006444	VOLUME	478285.160	3746768.875	447.00
LOCATION	L0006445	VOLUME	478285.179	3746760.375	447.00
LOCATION	L0006446	VOLUME	478285.199	3746751.875	447.00
LOCATION	L0006447	VOLUME	478285.219	3746743.375	447.00
LOCATION	L0006448	VOLUME	478285.239	3746734.875	447.00
LOCATION	L0006449	VOLUME	478285.259	3746726.375	447.00
LOCATION	L0006450	VOLUME	478285.278	3746717.875	447.00
LOCATION	L0006451	VOLUME	478285.298	3746709.375	447.00
LOCATION	L0006452	VOLUME	478285.318	3746700.875	447.00
LOCATION	L0006453	VOLUME	478285.338	3746692.375	447.00
LOCATION	L0006454	VOLUME	478285.357	3746683.875	447.00
LOCATION	L0006455	VOLUME	478285.377	3746675.375	447.00

LOCATION	L0006456	VOLUME	478285.397	3746666.875	447.00
LOCATION	L0006457	VOLUME	478285.417	3746658.375	447.00
LOCATION	L0006458	VOLUME	478285.437	3746649.875	447.00
LOCATION	L0006459	VOLUME	478285.456	3746641.375	447.00
LOCATION	L0006460	VOLUME	478285.476	3746632.875	447.00
LOCATION	L0006461	VOLUME	478285.496	3746624.375	447.00
LOCATION	L0006462	VOLUME	478285.516	3746615.876	447.00
LOCATION	L0006463	VOLUME	478285.536	3746607.376	447.00
LOCATION	L0006464	VOLUME	478285.555	3746598.876	447.00
LOCATION	L0006465	VOLUME	478285.575	3746590.376	447.00
LOCATION	L0006466	VOLUME	478285.595	3746581.876	447.00
LOCATION	L0006467	VOLUME	478285.615	3746573.376	447.00
LOCATION	L0006468	VOLUME	478285.634	3746564.876	447.00
LOCATION	L0006469	VOLUME	478285.654	3746556.376	447.00
LOCATION	L0006470	VOLUME	478285.674	3746547.876	447.00
LOCATION	L0006471	VOLUME	478285.694	3746539.376	447.00
LOCATION	L0006472	VOLUME	478285.714	3746530.876	447.00
LOCATION	L0006473	VOLUME	478285.733	3746522.376	447.00
LOCATION	L0006474	VOLUME	478285.753	3746513.876	447.00
LOCATION	L0006475	VOLUME	478285.773	3746505.376	447.00
LOCATION	L0006476	VOLUME	478285.793	3746496.876	447.00
LOCATION	L0006477	VOLUME	478285.812	3746488.376	447.00
LOCATION	L0006478	VOLUME	478285.832	3746479.876	447.00
LOCATION	L0006479	VOLUME	478285.852	3746471.376	447.00
LOCATION	L0006480	VOLUME	478285.872	3746462.876	447.00
LOCATION	L0006481	VOLUME	478285.892	3746454.376	447.00
LOCATION	L0006482	VOLUME	478285.911	3746445.876	446.99
LOCATION	L0006483	VOLUME	478285.931	3746437.376	446.84
LOCATION	L0006484	VOLUME	478285.951	3746428.876	446.69
LOCATION	L0006485	VOLUME	478285.971	3746420.376	446.54
LOCATION	L0006486	VOLUME	478285.991	3746411.876	446.46
LOCATION	L0006487	VOLUME	478286.010	3746403.376	446.46
LOCATION	L0006488	VOLUME	478286.030	3746394.876	446.46
LOCATION	L0006489	VOLUME	478286.050	3746386.376	446.46
LOCATION	L0006490	VOLUME	478286.070	3746377.876	446.46
LOCATION	L0006491	VOLUME	478286.089	3746369.376	446.46
LOCATION	L0006492	VOLUME	478282.708	3746364.268	446.57
LOCATION	L0006493	VOLUME	478274.208	3746364.265	446.86
LOCATION	L0006494	VOLUME	478265.708	3746364.261	447.00
LOCATION	L0006495	VOLUME	478257.208	3746364.257	447.00
LOCATION	L0006496	VOLUME	478248.708	3746364.253	447.00
LOCATION	L0006497	VOLUME	478240.208	3746364.249	447.00
LOCATION	L0006498	VOLUME	478231.708	3746364.246	447.00
LOCATION	L0006499	VOLUME	478223.208	3746364.242	447.00
LOCATION	L0006500	VOLUME	478214.708	3746364.238	447.00
LOCATION	L0006501	VOLUME	478206.208	3746364.234	447.00
LOCATION	L0006502	VOLUME	478197.708	3746364.230	447.00
LOCATION	L0006503	VOLUME	478189.208	3746364.226	447.00
LOCATION	L0006504	VOLUME	478180.708	3746364.223	447.00
LOCATION	L0006505	VOLUME	478172.208	3746364.219	447.00
LOCATION	L0006506	VOLUME	478163.708	3746364.215	447.00
LOCATION	L0006507	VOLUME	478155.208	3746364.211	447.00
LOCATION	L0006508	VOLUME	478146.708	3746364.207	447.00
LOCATION	L0006509	VOLUME	478138.208	3746364.204	447.00
LOCATION	L0006510	VOLUME	478129.708	3746364.200	447.00
LOCATION	L0006511	VOLUME	478121.208	3746364.196	447.00
LOCATION	L0006512	VOLUME	478112.708	3746364.192	447.00
LOCATION	L0006513	VOLUME	478104.208	3746364.188	447.00
LOCATION	L0006514	VOLUME	478095.708	3746364.185	447.00
LOCATION	L0006515	VOLUME	478087.208	3746364.181	447.00
LOCATION	L0006516	VOLUME	478078.708	3746364.177	447.00
LOCATION	L0006517	VOLUME	478070.208	3746364.173	447.00
LOCATION	L0006518	VOLUME	478061.708	3746364.169	447.00
LOCATION	L0006519	VOLUME	478053.208	3746364.165	447.00
LOCATION	L0006520	VOLUME	478044.708	3746364.162	447.00
LOCATION	L0006521	VOLUME	478036.208	3746364.158	447.00
LOCATION	L0006522	VOLUME	478027.708	3746364.154	447.00
LOCATION	L0006523	VOLUME	478019.208	3746364.150	447.00
LOCATION	L0006524	VOLUME	478010.708	3746364.146	447.00
LOCATION	L0006525	VOLUME	478002.208	3746364.143	447.00
LOCATION	L0006526	VOLUME	477993.708	3746364.139	447.00

LOCATION	L0006527	VOLUME	477985.208	3746364.135	447.00
LOCATION	L0006528	VOLUME	477976.708	3746364.131	447.00
LOCATION	L0006529	VOLUME	477968.208	3746364.127	447.01
LOCATION	L0006530	VOLUME	477959.708	3746364.124	447.09
LOCATION	L0006531	VOLUME	477951.208	3746364.120	447.16
LOCATION	L0006532	VOLUME	477942.708	3746364.116	447.24
LOCATION	L0006533	VOLUME	477934.208	3746364.112	447.40
LOCATION	L0006534	VOLUME	477925.708	3746364.108	447.61
LOCATION	L0006535	VOLUME	477917.208	3746364.104	447.82
LOCATION	L0006536	VOLUME	477908.708	3746364.101	448.00
LOCATION	L0006537	VOLUME	477900.208	3746364.097	448.00
LOCATION	L0006538	VOLUME	477891.708	3746364.093	448.00
LOCATION	L0006539	VOLUME	477883.208	3746364.089	448.00
LOCATION	L0006540	VOLUME	477874.708	3746364.085	448.00
LOCATION	L0006541	VOLUME	477866.208	3746364.082	448.00
LOCATION	L0006542	VOLUME	477857.708	3746364.078	448.00
LOCATION	L0006543	VOLUME	477849.208	3746364.074	448.00
LOCATION	L0006544	VOLUME	477840.708	3746364.070	448.00
LOCATION	L0006545	VOLUME	477832.208	3746364.066	448.00
LOCATION	L0006546	VOLUME	477823.708	3746364.063	448.00
LOCATION	L0006547	VOLUME	477815.208	3746364.059	448.00
LOCATION	L0006548	VOLUME	477806.708	3746364.055	448.00
LOCATION	L0006549	VOLUME	477798.208	3746364.051	448.00
LOCATION	L0006550	VOLUME	477789.708	3746364.047	448.00
LOCATION	L0006551	VOLUME	477781.208	3746364.043	448.00
LOCATION	L0006552	VOLUME	477772.708	3746364.040	448.00
LOCATION	L0006553	VOLUME	477764.208	3746364.036	448.00
LOCATION	L0006554	VOLUME	477755.708	3746364.032	448.00
LOCATION	L0006555	VOLUME	477747.208	3746364.028	448.00
LOCATION	L0006556	VOLUME	477738.708	3746364.024	448.00
LOCATION	L0006557	VOLUME	477730.208	3746364.021	448.00
LOCATION	L0006558	VOLUME	477721.708	3746364.017	448.00
LOCATION	L0006559	VOLUME	477713.208	3746364.013	448.00
LOCATION	L0006560	VOLUME	477704.708	3746364.009	448.00
LOCATION	L0006561	VOLUME	477696.208	3746364.005	448.00
LOCATION	L0006562	VOLUME	477687.708	3746364.002	448.00
LOCATION	L0006563	VOLUME	477679.208	3746363.998	448.00
LOCATION	L0006564	VOLUME	477670.708	3746363.994	448.00
LOCATION	L0006565	VOLUME	477662.208	3746363.990	448.00
LOCATION	L0006566	VOLUME	477653.708	3746363.986	448.00
LOCATION	L0006567	VOLUME	477645.208	3746363.982	448.00
LOCATION	L0006568	VOLUME	477636.708	3746363.979	448.11
LOCATION	L0006569	VOLUME	477628.208	3746363.975	448.39
LOCATION	L0006570	VOLUME	477619.708	3746363.971	448.67
LOCATION	L0006571	VOLUME	477611.208	3746363.967	448.96
LOCATION	L0006572	VOLUME	477602.708	3746363.963	449.00
LOCATION	L0006573	VOLUME	477594.208	3746363.960	449.00
LOCATION	L0006574	VOLUME	477585.708	3746363.956	449.00
LOCATION	L0006575	VOLUME	477577.208	3746363.952	449.00
LOCATION	L0006576	VOLUME	477568.708	3746363.948	449.00
LOCATION	L0006577	VOLUME	477560.208	3746363.944	449.00
LOCATION	L0006578	VOLUME	477551.708	3746363.941	449.00
LOCATION	L0006579	VOLUME	477543.208	3746363.937	449.00
LOCATION	L0006580	VOLUME	477534.708	3746363.933	449.00
LOCATION	L0006581	VOLUME	477526.208	3746363.929	449.00
LOCATION	L0006582	VOLUME	477517.708	3746363.925	449.00
LOCATION	L0006583	VOLUME	477509.208	3746363.921	449.00
LOCATION	L0006584	VOLUME	477500.708	3746363.918	449.00
LOCATION	L0006585	VOLUME	477492.208	3746363.914	449.00
LOCATION	L0006586	VOLUME	477483.708	3746363.910	449.21
LOCATION	L0006587	VOLUME	477475.364	3746365.012	449.48
LOCATION	L0006588	VOLUME	477467.200	3746367.377	449.76
LOCATION	L0006589	VOLUME	477459.035	3746369.742	450.00
LOCATION	L0006590	VOLUME	477450.871	3746372.106	450.00
LOCATION	L0006591	VOLUME	477442.707	3746374.471	450.00
LOCATION	L0006592	VOLUME	477434.542	3746376.836	450.00
LOCATION	L0006593	VOLUME	477426.378	3746379.200	450.00
LOCATION	L0006594	VOLUME	477418.213	3746381.565	450.00
LOCATION	L0006595	VOLUME	477410.049	3746383.930	450.00
LOCATION	L0006596	VOLUME	477401.884	3746386.294	450.00
LOCATION	L0006597	VOLUME	477393.720	3746388.659	450.00

LOCATION	L0006598	VOLUME	477386.294	3746392.699	450.00
LOCATION	L0006599	VOLUME	477379.041	3746397.131	450.00
LOCATION	L0006600	VOLUME	477371.788	3746401.563	450.00
LOCATION	L0006601	VOLUME	477364.535	3746405.996	450.00
LOCATION	L0006602	VOLUME	477357.282	3746410.428	450.00
LOCATION	L0006603	VOLUME	477350.029	3746414.860	450.00
LOCATION	L0006604	VOLUME	477342.776	3746419.293	450.00
LOCATION	L0006605	VOLUME	477335.760	3746424.090	450.00
LOCATION	L0006606	VOLUME	477328.745	3746428.890	450.00
LOCATION	L0006607	VOLUME	477321.730	3746433.690	450.00
LOCATION	L0006608	VOLUME	477314.825	3746438.638	450.00
LOCATION	L0006609	VOLUME	477308.213	3746443.979	450.00
LOCATION	L0006610	VOLUME	477301.600	3746449.320	450.00
LOCATION	L0006611	VOLUME	477294.988	3746454.661	450.00
LOCATION	L0006612	VOLUME	477288.375	3746460.002	450.00
LOCATION	L0006613	VOLUME	477281.763	3746465.343	450.00
LOCATION	L0006614	VOLUME	477274.821	3746470.243	450.00
LOCATION	L0006615	VOLUME	477267.832	3746475.082	450.00
LOCATION	L0006616	VOLUME	477260.844	3746479.920	450.00
LOCATION	L0006617	VOLUME	477253.855	3746484.758	450.00
LOCATION	L0006618	VOLUME	477246.866	3746489.597	450.06
LOCATION	L0006619	VOLUME	477239.747	3746494.238	450.13
LOCATION	L0006620	VOLUME	477232.588	3746498.820	450.14
LOCATION	L0006621	VOLUME	477225.428	3746503.402	450.08
LOCATION	L0006622	VOLUME	477218.269	3746507.984	450.05
LOCATION	L0006623	VOLUME	477211.110	3746512.566	450.29
LOCATION	L0006624	VOLUME	477203.368	3746516.069	450.55
LOCATION	L0006625	VOLUME	477195.609	3746519.540	450.81
LOCATION	L0006626	VOLUME	477187.850	3746523.012	451.00
LOCATION	L0006627	VOLUME	477180.091	3746526.483	451.00
LOCATION	L0006628	VOLUME	477172.332	3746529.954	451.00
LOCATION	L0006629	VOLUME	477164.573	3746533.425	451.00
LOCATION	L0006630	VOLUME	477156.668	3746536.428	451.00
LOCATION	L0006631	VOLUME	477148.313	3746537.994	451.00
LOCATION	L0006632	VOLUME	477139.959	3746539.561	451.00
LOCATION	L0006633	VOLUME	477131.605	3746541.127	451.00
LOCATION	L0006634	VOLUME	477123.250	3746542.694	451.00
LOCATION	L0006635	VOLUME	477114.896	3746544.260	451.00
LOCATION	L0006636	VOLUME	477106.997	3746547.395	451.00
LOCATION	L0006637	VOLUME	477098.956	3746549.775	451.00
LOCATION	L0006638	VOLUME	477090.456	3746549.775	451.00
LOCATION	L0006639	VOLUME	477081.956	3746549.775	451.00
LOCATION	L0006640	VOLUME	477073.456	3746549.775	451.00
LOCATION	L0006641	VOLUME	477064.966	3746550.131	451.09
LOCATION	L0006642	VOLUME	477056.482	3746550.645	451.23
LOCATION	L0006643	VOLUME	477047.998	3746551.159	451.37
LOCATION	L0006644	VOLUME	477039.513	3746551.673	451.49
LOCATION	L0006645	VOLUME	477031.029	3746552.188	451.62
LOCATION	L0006646	VOLUME	477022.539	3746552.499	451.77
LOCATION	L0006647	VOLUME	477014.039	3746552.434	451.92
LOCATION	L0006648	VOLUME	477005.539	3746552.370	452.00
LOCATION	L0006649	VOLUME	476997.040	3746552.306	452.00
LOCATION	L0006650	VOLUME	476988.540	3746552.241	452.00
LOCATION	L0006651	VOLUME	476980.040	3746552.177	452.00
LOCATION	L0006652	VOLUME	476971.540	3746552.112	452.00
LOCATION	L0006653	VOLUME	476963.041	3746552.048	452.00
LOCATION	L0006654	VOLUME	476954.541	3746551.984	452.00
LOCATION	L0006655	VOLUME	476946.041	3746551.919	452.00
LOCATION	L0006656	VOLUME	476937.541	3746551.855	452.00
LOCATION	L0006657	VOLUME	476929.042	3746551.791	452.00
LOCATION	L0006658	VOLUME	476920.542	3746551.726	452.00
LOCATION	L0006659	VOLUME	476912.042	3746551.662	452.13
LOCATION	L0006660	VOLUME	476903.542	3746551.597	452.26
LOCATION	L0006661	VOLUME	476895.043	3746551.533	452.40
LOCATION	L0006662	VOLUME	476886.543	3746551.469	452.55
LOCATION	L0006663	VOLUME	476878.043	3746551.404	452.69
LOCATION	L0006664	VOLUME	476869.543	3746551.340	452.84
LOCATION	L0006665	VOLUME	476861.044	3746551.275	452.98
LOCATION	L0006666	VOLUME	476852.544	3746551.211	453.00
LOCATION	L0006667	VOLUME	476844.044	3746551.147	453.00
LOCATION	L0006668	VOLUME	476835.544	3746551.082	453.00

LOCATION	L0006669	VOLUME	476827.045	3746551.018	453.00
LOCATION	L0006670	VOLUME	476818.545	3746550.953	453.00
LOCATION	L0006671	VOLUME	476810.045	3746550.889	453.00
LOCATION	L0006672	VOLUME	476801.545	3746550.825	453.00
LOCATION	L0006673	VOLUME	476793.045	3746550.760	454.00
LOCATION	L0006674	VOLUME	476784.546	3746550.696	454.00
LOCATION	L0006675	VOLUME	476776.046	3746550.631	454.00
LOCATION	L0006676	VOLUME	476767.546	3746550.567	454.00
LOCATION	L0006677	VOLUME	476759.046	3746550.503	454.00
LOCATION	L0006678	VOLUME	476750.547	3746550.438	454.00
LOCATION	L0006679	VOLUME	476742.047	3746550.374	454.00
LOCATION	L0006680	VOLUME	476733.547	3746550.310	454.21
LOCATION	L0006681	VOLUME	476725.047	3746550.245	454.49
LOCATION	L0006682	VOLUME	476716.548	3746550.181	454.78
LOCATION	L0006683	VOLUME	476708.048	3746550.116	455.00
LOCATION	L0006684	VOLUME	476699.548	3746550.052	455.00
LOCATION	L0006685	VOLUME	476691.048	3746549.988	455.00
LOCATION	L0006686	VOLUME	476682.549	3746549.923	455.00
LOCATION	L0006687	VOLUME	476674.049	3746549.859	455.00
LOCATION	L0006688	VOLUME	476665.549	3746549.794	455.00
LOCATION	L0006689	VOLUME	476657.212	3746551.155	455.00
LOCATION	L0006690	VOLUME	476648.944	3746553.129	455.01
LOCATION	L0006691	VOLUME	476640.676	3746555.103	455.11
LOCATION	L0006692	VOLUME	476632.409	3746557.077	455.18
LOCATION	L0006693	VOLUME	476624.141	3746559.051	455.20
LOCATION	L0006694	VOLUME	476615.874	3746561.025	455.28
LOCATION	L0006695	VOLUME	476607.606	3746562.999	455.47
LOCATION	L0006696	VOLUME	476600.801	3746568.087	455.63
LOCATION	L0006697	VOLUME	476594.001	3746573.187	455.86
LOCATION	L0006698	VOLUME	476587.201	3746578.287	456.00
LOCATION	L0006699	VOLUME	476580.401	3746583.387	456.00
LOCATION	L0006700	VOLUME	476573.693	3746588.597	456.00
LOCATION	L0006701	VOLUME	476567.514	3746594.434	456.00
LOCATION	L0006702	VOLUME	476561.334	3746600.270	456.00
LOCATION	L0006703	VOLUME	476555.154	3746606.106	456.00
LOCATION	L0006704	VOLUME	476548.923	3746611.884	456.00
LOCATION	L0006705	VOLUME	476542.393	3746617.325	456.00
LOCATION	L0006706	VOLUME	476535.863	3746622.767	456.00
LOCATION	L0006707	VOLUME	476529.333	3746628.208	456.00
LOCATION	L0006708	VOLUME	476523.713	3746634.393	456.00
LOCATION	L0006709	VOLUME	476519.683	3746641.877	456.00
LOCATION	L0006710	VOLUME	476515.653	3746649.361	456.00
LOCATION	L0006711	VOLUME	476511.623	3746656.845	456.00
LOCATION	L0006712	VOLUME	476507.593	3746664.329	456.00
LOCATION	L0006713	VOLUME	476503.563	3746671.813	456.00
LOCATION	L0006714	VOLUME	476499.534	3746679.297	456.01
LOCATION	L0006715	VOLUME	476495.994	3746686.958	456.13
LOCATION	L0006716	VOLUME	476494.327	3746695.293	456.18
LOCATION	L0006717	VOLUME	476492.660	3746703.628	456.24
LOCATION	L0006718	VOLUME	476490.993	3746711.963	456.29
LOCATION	L0006719	VOLUME	476489.300	3746720.292	456.30
LOCATION	L0006720	VOLUME	476487.331	3746728.560	456.25
LOCATION	L0006721	VOLUME	476485.362	3746736.829	456.15
LOCATION	L0006722	VOLUME	476483.393	3746745.098	456.02
LOCATION	L0006723	VOLUME	476480.890	3746753.208	456.00
LOCATION	L0006724	VOLUME	476478.031	3746761.213	456.00
LOCATION	L0006725	VOLUME	476475.172	3746769.218	456.00
LOCATION	L0006726	VOLUME	476472.313	3746777.223	456.00
LOCATION	L0006727	VOLUME	476469.454	3746785.228	456.01
LOCATION	L0006728	VOLUME	476466.462	3746793.183	456.11
LOCATION	L0006729	VOLUME	476463.436	3746801.126	456.21
LOCATION	L0006730	VOLUME	476460.410	3746809.069	456.28
LOCATION	L0006731	VOLUME	476457.313	3746816.983	456.27
LOCATION	L0006732	VOLUME	476453.861	3746824.751	456.20
LOCATION	L0006733	VOLUME	476450.409	3746832.518	456.08
LOCATION	L0006734	VOLUME	476446.957	3746840.286	456.00
LOCATION	L0006735	VOLUME	476443.504	3746848.053	456.00
LOCATION	L0006736	VOLUME	476439.709	3746855.644	456.00
LOCATION	L0006737	VOLUME	476435.385	3746862.961	456.15
LOCATION	L0006738	VOLUME	476431.061	3746870.279	456.25
LOCATION	L0006739	VOLUME	476426.737	3746877.597	456.27

```
   LOCATION L0006740     VOLUME   476421.966 3746884.569 456.23
   LOCATION L0006741     VOLUME   476415.956 3746890.579 456.15
   LOCATION L0006742     VOLUME   476409.945 3746896.590 456.00
   LOCATION L0006743     VOLUME   476403.935 3746902.600 456.15
   LOCATION L0006744     VOLUME   476397.000 3746907.473 456.27
   LOCATION L0006745     VOLUME   476389.886 3746912.124 456.31
   LOCATION L0006746     VOLUME   476382.771 3746916.776 456.28
   LOCATION L0006747     VOLUME   476375.657 3746921.427 456.28
   LOCATION L0006748     VOLUME   476368.543 3746926.079 456.38
   LOCATION L0006749     VOLUME   476360.598 3746928.956 456.58
   LOCATION L0006750     VOLUME   476352.469 3746931.440 456.75
   LOCATION L0006751     VOLUME   476344.340 3746933.924 456.79
   LOCATION L0006752     VOLUME   476336.211 3746936.407 456.81
   LOCATION L0006753     VOLUME   476328.082 3746938.891 456.88
   LOCATION L0006754     VOLUME   476319.953 3746941.375 457.00
   LOCATION L0006755     VOLUME   476311.639 3746943.079 457.00
   LOCATION L0006756     VOLUME   476303.260 3746944.506 457.00
   LOCATION L0006757     VOLUME   476294.880 3746945.932 457.00
   LOCATION L0006758     VOLUME   476286.501 3746947.358 457.00
   LOCATION L0006759     VOLUME   476278.121 3746948.785 457.00
   LOCATION L0006760     VOLUME   476269.742 3746950.211 457.00
   LOCATION L0006761     VOLUME   476261.363 3746951.637 457.00
   LOCATION L0006762     VOLUME   476252.979 3746953.004 457.00
   LOCATION L0006763     VOLUME   476244.484 3746952.704 457.00
   LOCATION L0006764     VOLUME   476235.990 3746952.404 457.00
   LOCATION L0006765     VOLUME   476227.495 3746952.105 457.01
   LOCATION L0006766     VOLUME   476219.000 3746951.805 457.05
   LOCATION L0006767     VOLUME   476210.506 3746951.505 457.10
   LOCATION L0006768     VOLUME   476202.011 3746951.205 457.16
   LOCATION L0006769     VOLUME   476193.516 3746950.905 457.35
   LOCATION L0006770     VOLUME   476185.021 3746950.605 457.59
   LOCATION L0006771     VOLUME   476176.527 3746950.306 457.82
   LOCATION L0006772     VOLUME   476168.032 3746950.006 458.00
   LOCATION L0006773     VOLUME   476159.537 3746949.706 458.00
   LOCATION L0006774     VOLUME   476151.043 3746949.406 458.00
   LOCATION L0006775     VOLUME   476142.548 3746949.106 458.00
   LOCATION L0006776     VOLUME   476134.053 3746948.807 458.19
   LOCATION L0006777     VOLUME   476125.558 3746948.507 458.48
   LOCATION L0006778     VOLUME   476117.064 3746948.207 458.76
   LOCATION L0006779     VOLUME   476108.569 3746947.907 459.00
   LOCATION L0006780     VOLUME   476100.074 3746947.607 459.00
   LOCATION L0006781     VOLUME   476091.580 3746947.308 459.00
   LOCATION L0006782     VOLUME   476083.085 3746947.008 459.00
   LOCATION L0006783     VOLUME   476074.590 3746946.708 459.17
   LOCATION L0006784     VOLUME   476066.095 3746946.408 459.46
   LOCATION L0006785     VOLUME   476057.601 3746946.108 459.74
   LOCATION L0006786     VOLUME   476049.106 3746945.808 460.00
   LOCATION L0006787     VOLUME   476040.611 3746945.509 460.00
   LOCATION L0006788     VOLUME   476032.117 3746945.209 460.00
   LOCATION L0006789     VOLUME   476023.622 3746944.909 460.00
** End of LINE VOLUME Source ID = SLINE1
** ----------------------------------------------------------------------
** Line Source Represented by Adjacent Volume Sources
** LINE VOLUME Source ID = SLINE2
** DESCRSRC Inbound/Outbound Dwy 2 (75pct)
** PREFIX
** Length of Side = 8.50
** Configuration = Adjacent
** Emission Rate = 0.0003922
** Vertical Dimension = 4.00
** SZINIT = 1.86
** Nodes = 33
** 478923.30, 3747380.14, 448.00, 0.00, 3.95
** 478890.71, 3747379.31, 448.00, 0.00, 3.95
** 478281.98, 3747380.99, 448.00, 0.00, 3.95
** 478286.10, 3746364.27, 447.00, 0.00, 3.95
** 477479.18, 3746363.91, 450.00, 0.00, 3.95
** 477392.17, 3746389.11, 450.00, 0.00, 3.95
** 477342.73, 3746419.32, 450.00, 0.00, 3.95
** 477316.64, 3746437.17, 450.00, 0.00, 3.95
** 477280.94, 3746466.01, 450.00, 0.00, 3.95
```

```
** 477245.23, 3746490.73, 450.00, 0.00, 3.95
** 477210.90, 3746512.70, 451.00, 0.00, 3.95
** 477158.72, 3746536.04, 451.00, 0.00, 3.95
** 477114.78, 3746544.28, 451.00, 0.00, 3.95
** 477101.05, 3746549.77, 451.00, 0.00, 3.95
** 477070.84, 3746549.77, 452.00, 0.00, 3.95
** 477025.52, 3746552.52, 452.00, 0.00, 3.95
** 476662.99, 3746549.77, 456.00, 0.00, 3.95
** 476607.58, 3746563.01, 456.00, 0.00, 3.95
** 476574.62, 3746587.73, 456.00, 0.00, 3.95
** 476549.90, 3746611.07, 456.00, 0.00, 3.95
** 476525.18, 3746631.67, 456.00, 0.00, 3.95
** 476496.34, 3746685.23, 457.00, 0.00, 3.95
** 476489.47, 3746719.56, 457.00, 0.00, 3.95
** 476482.61, 3746748.40, 457.00, 0.00, 3.95
** 476468.88, 3746786.85, 457.00, 0.00, 3.95
** 476457.89, 3746815.69, 457.00, 0.00, 3.95
** 476441.41, 3746852.77, 457.00, 0.00, 3.95
** 476423.56, 3746882.98, 457.00, 0.00, 3.95
** 476402.96, 3746903.58, 457.00, 0.00, 3.95
** 476367.25, 3746926.92, 457.00, 0.00, 3.95
** 476317.82, 3746942.03, 457.00, 0.00, 3.95
** 476253.27, 3746953.01, 457.00, 0.00, 3.95
** 476019.82, 3746944.77, 461.00, 0.00, 3.95
** ---------------------------------------------------------------------
   LOCATION L0006790     VOLUME   478919.048 3747380.031 448.00
   LOCATION L0006791     VOLUME   478910.551 3747379.815 448.00
   LOCATION L0006792     VOLUME   478902.054 3747379.599 448.00
   LOCATION L0006793     VOLUME   478893.557 3747379.383 448.00
   LOCATION L0006794     VOLUME   478885.058 3747379.326 448.00
   LOCATION L0006795     VOLUME   478876.558 3747379.350 448.00
   LOCATION L0006796     VOLUME   478868.058 3747379.373 448.00
   LOCATION L0006797     VOLUME   478859.558 3747379.397 448.00
   LOCATION L0006798     VOLUME   478851.058 3747379.420 448.00
   LOCATION L0006799     VOLUME   478842.558 3747379.444 448.00
   LOCATION L0006800     VOLUME   478834.058 3747379.467 448.00
   LOCATION L0006801     VOLUME   478825.558 3747379.491 448.00
   LOCATION L0006802     VOLUME   478817.058 3747379.514 448.00
   LOCATION L0006803     VOLUME   478808.558 3747379.538 448.00
   LOCATION L0006804     VOLUME   478800.058 3747379.561 448.00
   LOCATION L0006805     VOLUME   478791.558 3747379.585 448.00
   LOCATION L0006806     VOLUME   478783.058 3747379.608 448.00
   LOCATION L0006807     VOLUME   478774.558 3747379.632 448.00
   LOCATION L0006808     VOLUME   478766.058 3747379.655 448.00
   LOCATION L0006809     VOLUME   478757.558 3747379.678 448.00
   LOCATION L0006810     VOLUME   478749.058 3747379.702 448.00
   LOCATION L0006811     VOLUME   478740.558 3747379.725 448.00
   LOCATION L0006812     VOLUME   478732.058 3747379.749 448.00
   LOCATION L0006813     VOLUME   478723.558 3747379.772 448.00
   LOCATION L0006814     VOLUME   478715.058 3747379.796 448.00
   LOCATION L0006815     VOLUME   478706.558 3747379.819 448.00
   LOCATION L0006816     VOLUME   478698.058 3747379.843 448.00
   LOCATION L0006817     VOLUME   478689.558 3747379.866 448.00
   LOCATION L0006818     VOLUME   478681.058 3747379.890 448.00
   LOCATION L0006819     VOLUME   478672.558 3747379.913 448.00
   LOCATION L0006820     VOLUME   478664.058 3747379.937 448.00
   LOCATION L0006821     VOLUME   478655.558 3747379.960 448.00
   LOCATION L0006822     VOLUME   478647.058 3747379.984 448.00
   LOCATION L0006823     VOLUME   478638.559 3747380.007 448.00
   LOCATION L0006824     VOLUME   478630.059 3747380.031 448.00
   LOCATION L0006825     VOLUME   478621.559 3747380.054 448.00
   LOCATION L0006826     VOLUME   478613.059 3747380.078 448.00
   LOCATION L0006827     VOLUME   478604.559 3747380.101 448.00
   LOCATION L0006828     VOLUME   478596.059 3747380.125 448.00
   LOCATION L0006829     VOLUME   478587.559 3747380.148 448.00
   LOCATION L0006830     VOLUME   478579.059 3747380.171 448.00
   LOCATION L0006831     VOLUME   478570.559 3747380.195 448.00
   LOCATION L0006832     VOLUME   478562.059 3747380.218 448.00
   LOCATION L0006833     VOLUME   478553.559 3747380.242 448.00
   LOCATION L0006834     VOLUME   478545.059 3747380.265 448.00
   LOCATION L0006835     VOLUME   478536.559 3747380.289 448.00
```

LOCATION	L0006836	VOLUME	478528.059	3747380.312	448.00
LOCATION	L0006837	VOLUME	478519.559	3747380.336	448.00
LOCATION	L0006838	VOLUME	478511.059	3747380.359	448.00
LOCATION	L0006839	VOLUME	478502.559	3747380.383	448.00
LOCATION	L0006840	VOLUME	478494.059	3747380.406	448.00
LOCATION	L0006841	VOLUME	478485.559	3747380.430	448.00
LOCATION	L0006842	VOLUME	478477.059	3747380.453	448.00
LOCATION	L0006843	VOLUME	478468.559	3747380.477	448.00
LOCATION	L0006844	VOLUME	478460.059	3747380.500	448.00
LOCATION	L0006845	VOLUME	478451.559	3747380.524	448.00
LOCATION	L0006846	VOLUME	478443.059	3747380.547	448.00
LOCATION	L0006847	VOLUME	478434.559	3747380.571	448.00
LOCATION	L0006848	VOLUME	478426.059	3747380.594	448.00
LOCATION	L0006849	VOLUME	478417.559	3747380.617	448.00
LOCATION	L0006850	VOLUME	478409.059	3747380.641	448.00
LOCATION	L0006851	VOLUME	478400.559	3747380.664	448.00
LOCATION	L0006852	VOLUME	478392.059	3747380.688	448.00
LOCATION	L0006853	VOLUME	478383.559	3747380.711	448.00
LOCATION	L0006854	VOLUME	478375.060	3747380.735	448.00
LOCATION	L0006855	VOLUME	478366.560	3747380.758	448.00
LOCATION	L0006856	VOLUME	478358.060	3747380.782	448.00
LOCATION	L0006857	VOLUME	478349.560	3747380.805	448.00
LOCATION	L0006858	VOLUME	478341.060	3747380.829	448.00
LOCATION	L0006859	VOLUME	478332.560	3747380.852	448.00
LOCATION	L0006860	VOLUME	478324.060	3747380.876	448.00
LOCATION	L0006861	VOLUME	478315.560	3747380.899	448.00
LOCATION	L0006862	VOLUME	478307.060	3747380.923	448.00
LOCATION	L0006863	VOLUME	478298.560	3747380.946	448.00
LOCATION	L0006864	VOLUME	478290.060	3747380.970	448.00
LOCATION	L0006865	VOLUME	478281.981	3747380.573	448.00
LOCATION	L0006866	VOLUME	478282.015	3747372.073	448.00
LOCATION	L0006867	VOLUME	478282.050	3747363.573	448.00
LOCATION	L0006868	VOLUME	478282.084	3747355.073	448.00
LOCATION	L0006869	VOLUME	478282.119	3747346.573	448.00
LOCATION	L0006870	VOLUME	478282.153	3747338.073	448.00
LOCATION	L0006871	VOLUME	478282.188	3747329.573	448.00
LOCATION	L0006872	VOLUME	478282.222	3747321.073	448.00
LOCATION	L0006873	VOLUME	478282.257	3747312.573	448.00
LOCATION	L0006874	VOLUME	478282.291	3747304.073	448.00
LOCATION	L0006875	VOLUME	478282.326	3747295.573	448.00
LOCATION	L0006876	VOLUME	478282.360	3747287.073	448.00
LOCATION	L0006877	VOLUME	478282.394	3747278.573	448.00
LOCATION	L0006878	VOLUME	478282.429	3747270.074	448.00
LOCATION	L0006879	VOLUME	478282.463	3747261.574	448.00
LOCATION	L0006880	VOLUME	478282.498	3747253.074	448.00
LOCATION	L0006881	VOLUME	478282.532	3747244.574	448.00
LOCATION	L0006882	VOLUME	478282.567	3747236.074	448.00
LOCATION	L0006883	VOLUME	478282.601	3747227.574	448.00
LOCATION	L0006884	VOLUME	478282.636	3747219.074	448.00
LOCATION	L0006885	VOLUME	478282.670	3747210.574	448.00
LOCATION	L0006886	VOLUME	478282.705	3747202.074	448.00
LOCATION	L0006887	VOLUME	478282.739	3747193.574	448.00
LOCATION	L0006888	VOLUME	478282.774	3747185.074	448.00
LOCATION	L0006889	VOLUME	478282.808	3747176.574	448.00
LOCATION	L0006890	VOLUME	478282.842	3747168.074	448.00
LOCATION	L0006891	VOLUME	478282.877	3747159.574	448.00
LOCATION	L0006892	VOLUME	478282.911	3747151.074	448.00
LOCATION	L0006893	VOLUME	478282.946	3747142.575	448.00
LOCATION	L0006894	VOLUME	478282.980	3747134.075	448.00
LOCATION	L0006895	VOLUME	478283.015	3747125.575	448.00
LOCATION	L0006896	VOLUME	478283.049	3747117.075	448.00
LOCATION	L0006897	VOLUME	478283.084	3747108.575	448.00
LOCATION	L0006898	VOLUME	478283.118	3747100.075	448.00
LOCATION	L0006899	VOLUME	478283.153	3747091.575	448.00
LOCATION	L0006900	VOLUME	478283.187	3747083.075	448.00
LOCATION	L0006901	VOLUME	478283.222	3747074.575	448.00
LOCATION	L0006902	VOLUME	478283.256	3747066.075	448.00
LOCATION	L0006903	VOLUME	478283.290	3747057.575	448.00
LOCATION	L0006904	VOLUME	478283.325	3747049.075	448.00
LOCATION	L0006905	VOLUME	478283.359	3747040.575	448.00
LOCATION	L0006906	VOLUME	478283.394	3747032.075	448.00

LOCATION	L0006907	VOLUME	478283.428	3747023.576	448.00
LOCATION	L0006908	VOLUME	478283.463	3747015.076	448.00
LOCATION	L0006909	VOLUME	478283.497	3747006.576	448.00
LOCATION	L0006910	VOLUME	478283.532	3746998.076	448.00
LOCATION	L0006911	VOLUME	478283.566	3746989.576	448.00
LOCATION	L0006912	VOLUME	478283.601	3746981.076	448.00
LOCATION	L0006913	VOLUME	478283.635	3746972.576	448.00
LOCATION	L0006914	VOLUME	478283.670	3746964.076	448.00
LOCATION	L0006915	VOLUME	478283.704	3746955.576	448.00
LOCATION	L0006916	VOLUME	478283.738	3746947.076	448.00
LOCATION	L0006917	VOLUME	478283.773	3746938.576	448.00
LOCATION	L0006918	VOLUME	478283.807	3746930.076	448.00
LOCATION	L0006919	VOLUME	478283.842	3746921.576	448.00
LOCATION	L0006920	VOLUME	478283.876	3746913.076	448.00
LOCATION	L0006921	VOLUME	478283.911	3746904.577	448.00
LOCATION	L0006922	VOLUME	478283.945	3746896.077	448.00
LOCATION	L0006923	VOLUME	478283.980	3746887.577	448.00
LOCATION	L0006924	VOLUME	478284.014	3746879.077	448.00
LOCATION	L0006925	VOLUME	478284.049	3746870.577	448.00
LOCATION	L0006926	VOLUME	478284.083	3746862.077	447.93
LOCATION	L0006927	VOLUME	478284.118	3746853.577	447.80
LOCATION	L0006928	VOLUME	478284.152	3746845.077	447.67
LOCATION	L0006929	VOLUME	478284.186	3746836.577	447.53
LOCATION	L0006930	VOLUME	478284.221	3746828.077	447.38
LOCATION	L0006931	VOLUME	478284.255	3746819.577	447.23
LOCATION	L0006932	VOLUME	478284.290	3746811.077	447.08
LOCATION	L0006933	VOLUME	478284.324	3746802.577	447.00
LOCATION	L0006934	VOLUME	478284.359	3746794.077	447.00
LOCATION	L0006935	VOLUME	478284.393	3746785.577	447.00
LOCATION	L0006936	VOLUME	478284.428	3746777.078	447.00
LOCATION	L0006937	VOLUME	478284.462	3746768.578	447.00
LOCATION	L0006938	VOLUME	478284.497	3746760.078	447.00
LOCATION	L0006939	VOLUME	478284.531	3746751.578	447.00
LOCATION	L0006940	VOLUME	478284.566	3746743.078	447.00
LOCATION	L0006941	VOLUME	478284.600	3746734.578	447.00
LOCATION	L0006942	VOLUME	478284.634	3746726.078	447.00
LOCATION	L0006943	VOLUME	478284.669	3746717.578	447.00
LOCATION	L0006944	VOLUME	478284.703	3746709.078	447.00
LOCATION	L0006945	VOLUME	478284.738	3746700.578	447.00
LOCATION	L0006946	VOLUME	478284.772	3746692.078	447.00
LOCATION	L0006947	VOLUME	478284.807	3746683.578	447.00
LOCATION	L0006948	VOLUME	478284.841	3746675.078	447.00
LOCATION	L0006949	VOLUME	478284.876	3746666.578	447.00
LOCATION	L0006950	VOLUME	478284.910	3746658.079	447.00
LOCATION	L0006951	VOLUME	478284.945	3746649.579	447.00
LOCATION	L0006952	VOLUME	478284.979	3746641.079	447.00
LOCATION	L0006953	VOLUME	478285.014	3746632.579	447.00
LOCATION	L0006954	VOLUME	478285.048	3746624.079	447.00
LOCATION	L0006955	VOLUME	478285.082	3746615.579	447.00
LOCATION	L0006956	VOLUME	478285.117	3746607.079	447.00
LOCATION	L0006957	VOLUME	478285.151	3746598.579	447.00
LOCATION	L0006958	VOLUME	478285.186	3746590.079	447.00
LOCATION	L0006959	VOLUME	478285.220	3746581.579	447.00
LOCATION	L0006960	VOLUME	478285.255	3746573.079	447.00
LOCATION	L0006961	VOLUME	478285.289	3746564.579	447.00
LOCATION	L0006962	VOLUME	478285.324	3746556.079	447.00
LOCATION	L0006963	VOLUME	478285.358	3746547.579	447.00
LOCATION	L0006964	VOLUME	478285.393	3746539.080	447.00
LOCATION	L0006965	VOLUME	478285.427	3746530.580	447.00
LOCATION	L0006966	VOLUME	478285.462	3746522.080	447.00
LOCATION	L0006967	VOLUME	478285.496	3746513.580	447.00
LOCATION	L0006968	VOLUME	478285.530	3746505.080	447.00
LOCATION	L0006969	VOLUME	478285.565	3746496.580	447.00
LOCATION	L0006970	VOLUME	478285.599	3746488.080	447.00
LOCATION	L0006971	VOLUME	478285.634	3746479.580	447.00
LOCATION	L0006972	VOLUME	478285.668	3746471.080	447.00
LOCATION	L0006973	VOLUME	478285.703	3746462.580	447.00
LOCATION	L0006974	VOLUME	478285.737	3746454.080	447.00
LOCATION	L0006975	VOLUME	478285.772	3746445.580	446.99
LOCATION	L0006976	VOLUME	478285.806	3746437.080	446.84
LOCATION	L0006977	VOLUME	478285.841	3746428.580	446.69

LOCATION	L0006978	VOLUME	478285.875	3746420.080	446.54
LOCATION	L0006979	VOLUME	478285.910	3746411.581	446.47
LOCATION	L0006980	VOLUME	478285.944	3746403.081	446.46
LOCATION	L0006981	VOLUME	478285.978	3746394.581	446.46
LOCATION	L0006982	VOLUME	478286.013	3746386.081	446.46
LOCATION	L0006983	VOLUME	478286.047	3746377.581	446.46
LOCATION	L0006984	VOLUME	478286.082	3746369.081	446.46
LOCATION	L0006985	VOLUME	478282.412	3746364.268	446.58
LOCATION	L0006986	VOLUME	478273.912	3746364.264	446.87
LOCATION	L0006987	VOLUME	478265.412	3746364.261	447.00
LOCATION	L0006988	VOLUME	478256.912	3746364.257	447.00
LOCATION	L0006989	VOLUME	478248.412	3746364.253	447.00
LOCATION	L0006990	VOLUME	478239.912	3746364.249	447.00
LOCATION	L0006991	VOLUME	478231.412	3746364.245	447.00
LOCATION	L0006992	VOLUME	478222.912	3746364.242	447.00
LOCATION	L0006993	VOLUME	478214.412	3746364.238	447.00
LOCATION	L0006994	VOLUME	478205.912	3746364.234	447.00
LOCATION	L0006995	VOLUME	478197.412	3746364.230	447.00
LOCATION	L0006996	VOLUME	478188.912	3746364.226	447.00
LOCATION	L0006997	VOLUME	478180.412	3746364.223	447.00
LOCATION	L0006998	VOLUME	478171.912	3746364.219	447.00
LOCATION	L0006999	VOLUME	478163.412	3746364.215	447.00
LOCATION	L0007000	VOLUME	478154.912	3746364.211	447.00
LOCATION	L0007001	VOLUME	478146.412	3746364.207	447.00
LOCATION	L0007002	VOLUME	478137.912	3746364.203	447.00
LOCATION	L0007003	VOLUME	478129.412	3746364.200	447.00
LOCATION	L0007004	VOLUME	478120.912	3746364.196	447.00
LOCATION	L0007005	VOLUME	478112.412	3746364.192	447.00
LOCATION	L0007006	VOLUME	478103.912	3746364.188	447.00
LOCATION	L0007007	VOLUME	478095.412	3746364.184	447.00
LOCATION	L0007008	VOLUME	478086.912	3746364.181	447.00
LOCATION	L0007009	VOLUME	478078.412	3746364.177	447.00
LOCATION	L0007010	VOLUME	478069.912	3746364.173	447.00
LOCATION	L0007011	VOLUME	478061.412	3746364.169	447.00
LOCATION	L0007012	VOLUME	478052.912	3746364.165	447.00
LOCATION	L0007013	VOLUME	478044.412	3746364.162	447.00
LOCATION	L0007014	VOLUME	478035.912	3746364.158	447.00
LOCATION	L0007015	VOLUME	478027.412	3746364.154	447.00
LOCATION	L0007016	VOLUME	478018.912	3746364.150	447.00
LOCATION	L0007017	VOLUME	478010.412	3746364.146	447.00
LOCATION	L0007018	VOLUME	478001.912	3746364.142	447.00
LOCATION	L0007019	VOLUME	477993.412	3746364.139	447.00
LOCATION	L0007020	VOLUME	477984.912	3746364.135	447.00
LOCATION	L0007021	VOLUME	477976.412	3746364.131	447.00
LOCATION	L0007022	VOLUME	477967.912	3746364.127	447.02
LOCATION	L0007023	VOLUME	477959.412	3746364.123	447.09
LOCATION	L0007024	VOLUME	477950.912	3746364.120	447.17
LOCATION	L0007025	VOLUME	477942.412	3746364.116	447.24
LOCATION	L0007026	VOLUME	477933.912	3746364.112	447.41
LOCATION	L0007027	VOLUME	477925.412	3746364.108	447.62
LOCATION	L0007028	VOLUME	477916.912	3746364.104	447.83
LOCATION	L0007029	VOLUME	477908.412	3746364.101	448.00
LOCATION	L0007030	VOLUME	477899.912	3746364.097	448.00
LOCATION	L0007031	VOLUME	477891.412	3746364.093	448.00
LOCATION	L0007032	VOLUME	477882.912	3746364.089	448.00
LOCATION	L0007033	VOLUME	477874.412	3746364.085	448.00
LOCATION	L0007034	VOLUME	477865.912	3746364.081	448.00
LOCATION	L0007035	VOLUME	477857.412	3746364.078	448.00
LOCATION	L0007036	VOLUME	477848.912	3746364.074	448.00
LOCATION	L0007037	VOLUME	477840.412	3746364.070	448.00
LOCATION	L0007038	VOLUME	477831.912	3746364.066	448.00
LOCATION	L0007039	VOLUME	477823.412	3746364.062	448.00
LOCATION	L0007040	VOLUME	477814.912	3746364.059	448.00
LOCATION	L0007041	VOLUME	477806.412	3746364.055	448.00
LOCATION	L0007042	VOLUME	477797.912	3746364.051	448.00
LOCATION	L0007043	VOLUME	477789.412	3746364.047	448.00
LOCATION	L0007044	VOLUME	477780.912	3746364.043	448.00
LOCATION	L0007045	VOLUME	477772.412	3746364.040	448.00
LOCATION	L0007046	VOLUME	477763.912	3746364.036	448.00
LOCATION	L0007047	VOLUME	477755.412	3746364.032	448.00
LOCATION	L0007048	VOLUME	477746.912	3746364.028	448.00

LOCATION	L0007049	VOLUME	477738.412	3746364.024	448.00
LOCATION	L0007050	VOLUME	477729.912	3746364.020	448.00
LOCATION	L0007051	VOLUME	477721.412	3746364.017	448.00
LOCATION	L0007052	VOLUME	477712.912	3746364.013	448.00
LOCATION	L0007053	VOLUME	477704.412	3746364.009	448.00
LOCATION	L0007054	VOLUME	477695.912	3746364.005	448.00
LOCATION	L0007055	VOLUME	477687.412	3746364.001	448.00
LOCATION	L0007056	VOLUME	477678.912	3746363.998	448.00
LOCATION	L0007057	VOLUME	477670.412	3746363.994	448.00
LOCATION	L0007058	VOLUME	477661.912	3746363.990	448.00
LOCATION	L0007059	VOLUME	477653.412	3746363.986	448.00
LOCATION	L0007060	VOLUME	477644.912	3746363.982	448.00
LOCATION	L0007061	VOLUME	477636.412	3746363.979	448.12
LOCATION	L0007062	VOLUME	477627.912	3746363.975	448.40
LOCATION	L0007063	VOLUME	477619.412	3746363.971	448.68
LOCATION	L0007064	VOLUME	477610.912	3746363.967	448.97
LOCATION	L0007065	VOLUME	477602.412	3746363.963	449.00
LOCATION	L0007066	VOLUME	477593.912	3746363.959	449.00
LOCATION	L0007067	VOLUME	477585.412	3746363.956	449.00
LOCATION	L0007068	VOLUME	477576.912	3746363.952	449.00
LOCATION	L0007069	VOLUME	477568.412	3746363.948	449.00
LOCATION	L0007070	VOLUME	477559.912	3746363.944	449.00
LOCATION	L0007071	VOLUME	477551.412	3746363.940	449.00
LOCATION	L0007072	VOLUME	477542.912	3746363.937	449.00
LOCATION	L0007073	VOLUME	477534.412	3746363.933	449.00
LOCATION	L0007074	VOLUME	477525.912	3746363.929	449.00
LOCATION	L0007075	VOLUME	477517.412	3746363.925	449.00
LOCATION	L0007076	VOLUME	477508.912	3746363.921	449.00
LOCATION	L0007077	VOLUME	477500.412	3746363.918	449.00
LOCATION	L0007078	VOLUME	477491.912	3746363.914	449.00
LOCATION	L0007079	VOLUME	477483.412	3746363.910	449.22
LOCATION	L0007080	VOLUME	477475.081	3746365.094	449.49
LOCATION	L0007081	VOLUME	477466.916	3746367.459	449.76
LOCATION	L0007082	VOLUME	477458.752	3746369.824	450.00
LOCATION	L0007083	VOLUME	477450.587	3746372.188	450.00
LOCATION	L0007084	VOLUME	477442.423	3746374.553	450.00
LOCATION	L0007085	VOLUME	477434.259	3746376.918	450.00
LOCATION	L0007086	VOLUME	477426.094	3746379.283	450.00
LOCATION	L0007087	VOLUME	477417.930	3746381.647	450.00
LOCATION	L0007088	VOLUME	477409.765	3746384.012	450.00
LOCATION	L0007089	VOLUME	477401.601	3746386.377	450.00
LOCATION	L0007090	VOLUME	477393.436	3746388.741	450.00
LOCATION	L0007091	VOLUME	477386.042	3746392.853	450.00
LOCATION	L0007092	VOLUME	477378.789	3746397.285	450.00
LOCATION	L0007093	VOLUME	477371.536	3746401.717	450.00
LOCATION	L0007094	VOLUME	477364.283	3746406.150	450.00
LOCATION	L0007095	VOLUME	477357.030	3746410.582	450.00
LOCATION	L0007096	VOLUME	477349.777	3746415.014	450.00
LOCATION	L0007097	VOLUME	477342.531	3746419.457	450.00
LOCATION	L0007098	VOLUME	477335.516	3746424.257	450.00
LOCATION	L0007099	VOLUME	477328.501	3746429.057	450.00
LOCATION	L0007100	VOLUME	477321.486	3746433.856	450.00
LOCATION	L0007101	VOLUME	477314.595	3746438.824	450.00
LOCATION	L0007102	VOLUME	477307.983	3746444.165	450.00
LOCATION	L0007103	VOLUME	477301.370	3746449.505	450.00
LOCATION	L0007104	VOLUME	477294.758	3746454.846	450.00
LOCATION	L0007105	VOLUME	477288.145	3746460.187	450.00
LOCATION	L0007106	VOLUME	477281.533	3746465.528	450.00
LOCATION	L0007107	VOLUME	477274.578	3746470.412	450.00
LOCATION	L0007108	VOLUME	477267.589	3746475.250	450.00
LOCATION	L0007109	VOLUME	477260.601	3746480.088	450.00
LOCATION	L0007110	VOLUME	477253.612	3746484.926	450.00
LOCATION	L0007111	VOLUME	477246.624	3746489.765	450.06
LOCATION	L0007112	VOLUME	477239.498	3746494.398	450.14
LOCATION	L0007113	VOLUME	477232.339	3746498.980	450.14
LOCATION	L0007114	VOLUME	477225.180	3746503.562	450.07
LOCATION	L0007115	VOLUME	477218.020	3746508.143	450.06
LOCATION	L0007116	VOLUME	477210.857	3746512.719	450.30
LOCATION	L0007117	VOLUME	477203.098	3746516.190	450.56
LOCATION	L0007118	VOLUME	477195.339	3746519.661	450.82
LOCATION	L0007119	VOLUME	477187.581	3746523.132	451.00

LOCATION	L0007120	VOLUME	477179.822	3746526.603	451.00
LOCATION	L0007121	VOLUME	477172.063	3746530.074	451.00
LOCATION	L0007122	VOLUME	477164.304	3746533.545	451.00
LOCATION	L0007123	VOLUME	477156.378	3746536.482	451.00
LOCATION	L0007124	VOLUME	477148.023	3746538.049	451.00
LOCATION	L0007125	VOLUME	477139.669	3746539.615	451.00
LOCATION	L0007126	VOLUME	477131.314	3746541.182	451.00
LOCATION	L0007127	VOLUME	477122.960	3746542.748	451.00
LOCATION	L0007128	VOLUME	477114.615	3746544.347	451.00
LOCATION	L0007129	VOLUME	477106.723	3746547.504	451.00
LOCATION	L0007130	VOLUME	477098.660	3746549.775	451.00
LOCATION	L0007131	VOLUME	477090.160	3746549.775	451.00
LOCATION	L0007132	VOLUME	477081.660	3746549.775	451.00
LOCATION	L0007133	VOLUME	477073.160	3746549.775	451.00
LOCATION	L0007134	VOLUME	477064.672	3746550.149	451.09
LOCATION	L0007135	VOLUME	477056.187	3746550.663	451.24
LOCATION	L0007136	VOLUME	477047.703	3746551.177	451.37
LOCATION	L0007137	VOLUME	477039.218	3746551.691	451.49
LOCATION	L0007138	VOLUME	477030.734	3746552.205	451.63
LOCATION	L0007139	VOLUME	477022.244	3746552.497	451.78
LOCATION	L0007140	VOLUME	477013.744	3746552.432	451.93
LOCATION	L0007141	VOLUME	477005.244	3746552.368	452.00
LOCATION	L0007142	VOLUME	476996.744	3746552.303	452.00
LOCATION	L0007143	VOLUME	476988.245	3746552.239	452.00
LOCATION	L0007144	VOLUME	476979.745	3746552.175	452.00
LOCATION	L0007145	VOLUME	476971.245	3746552.110	452.00
LOCATION	L0007146	VOLUME	476962.745	3746552.046	452.00
LOCATION	L0007147	VOLUME	476954.246	3746551.981	452.00
LOCATION	L0007148	VOLUME	476945.746	3746551.917	452.00
LOCATION	L0007149	VOLUME	476937.246	3746551.853	452.00
LOCATION	L0007150	VOLUME	476928.746	3746551.788	452.00
LOCATION	L0007151	VOLUME	476920.247	3746551.724	452.00
LOCATION	L0007152	VOLUME	476911.747	3746551.660	452.13
LOCATION	L0007153	VOLUME	476903.247	3746551.595	452.27
LOCATION	L0007154	VOLUME	476894.747	3746551.531	452.41
LOCATION	L0007155	VOLUME	476886.248	3746551.466	452.55
LOCATION	L0007156	VOLUME	476877.748	3746551.402	452.70
LOCATION	L0007157	VOLUME	476869.248	3746551.338	452.84
LOCATION	L0007158	VOLUME	476860.748	3746551.273	452.98
LOCATION	L0007159	VOLUME	476852.249	3746551.209	453.00
LOCATION	L0007160	VOLUME	476843.749	3746551.144	453.00
LOCATION	L0007161	VOLUME	476835.249	3746551.080	453.00
LOCATION	L0007162	VOLUME	476826.749	3746551.016	453.00
LOCATION	L0007163	VOLUME	476818.250	3746550.951	453.00
LOCATION	L0007164	VOLUME	476809.750	3746550.887	453.00
LOCATION	L0007165	VOLUME	476801.250	3746550.822	453.00
LOCATION	L0007166	VOLUME	476792.750	3746550.758	454.00
LOCATION	L0007167	VOLUME	476784.250	3746550.694	454.00
LOCATION	L0007168	VOLUME	476775.751	3746550.629	454.00
LOCATION	L0007169	VOLUME	476767.251	3746550.565	454.00
LOCATION	L0007170	VOLUME	476758.751	3746550.500	454.00
LOCATION	L0007171	VOLUME	476750.251	3746550.436	454.00
LOCATION	L0007172	VOLUME	476741.752	3746550.372	454.00
LOCATION	L0007173	VOLUME	476733.252	3746550.307	454.22
LOCATION	L0007174	VOLUME	476724.752	3746550.243	454.50
LOCATION	L0007175	VOLUME	476716.252	3746550.178	454.79
LOCATION	L0007176	VOLUME	476707.753	3746550.114	455.00
LOCATION	L0007177	VOLUME	476699.253	3746550.050	455.00
LOCATION	L0007178	VOLUME	476690.753	3746549.985	455.00
LOCATION	L0007179	VOLUME	476682.253	3746549.921	455.00
LOCATION	L0007180	VOLUME	476673.754	3746549.857	455.00
LOCATION	L0007181	VOLUME	476665.254	3746549.792	455.00
LOCATION	L0007182	VOLUME	476656.924	3746551.223	455.00
LOCATION	L0007183	VOLUME	476648.657	3746553.197	455.02
LOCATION	L0007184	VOLUME	476640.389	3746555.171	455.12
LOCATION	L0007185	VOLUME	476632.122	3746557.145	455.18
LOCATION	L0007186	VOLUME	476623.854	3746559.119	455.20
LOCATION	L0007187	VOLUME	476615.587	3746561.094	455.29
LOCATION	L0007188	VOLUME	476607.364	3746563.164	455.48
LOCATION	L0007189	VOLUME	476600.564	3746568.264	455.64
LOCATION	L0007190	VOLUME	476593.764	3746573.364	455.87

LOCATION	L0007191	VOLUME	476586.964	3746578.464	456.00
LOCATION	L0007192	VOLUME	476580.164	3746583.564	456.00
LOCATION	L0007193	VOLUME	476573.479	3746588.800	456.00
LOCATION	L0007194	VOLUME	476567.299	3746594.636	456.00
LOCATION	L0007195	VOLUME	476561.119	3746600.473	456.00
LOCATION	L0007196	VOLUME	476554.940	3746606.309	456.00
LOCATION	L0007197	VOLUME	476548.696	3746612.073	456.00
LOCATION	L0007198	VOLUME	476542.166	3746617.514	456.00
LOCATION	L0007199	VOLUME	476535.636	3746622.956	456.00
LOCATION	L0007200	VOLUME	476529.106	3746628.397	456.00
LOCATION	L0007201	VOLUME	476523.573	3746634.653	456.00
LOCATION	L0007202	VOLUME	476519.543	3746642.137	456.00
LOCATION	L0007203	VOLUME	476515.513	3746649.621	456.00
LOCATION	L0007204	VOLUME	476511.483	3746657.105	456.00
LOCATION	L0007205	VOLUME	476507.453	3746664.589	456.00
LOCATION	L0007206	VOLUME	476503.423	3746672.073	456.00
LOCATION	L0007207	VOLUME	476499.394	3746679.557	456.01
LOCATION	L0007208	VOLUME	476495.936	3746687.247	456.13
LOCATION	L0007209	VOLUME	476494.269	3746695.582	456.19
LOCATION	L0007210	VOLUME	476492.602	3746703.917	456.24
LOCATION	L0007211	VOLUME	476490.935	3746712.252	456.30
LOCATION	L0007212	VOLUME	476489.231	3746720.579	456.30
LOCATION	L0007213	VOLUME	476487.262	3746728.848	456.24
LOCATION	L0007214	VOLUME	476485.294	3746737.117	456.15
LOCATION	L0007215	VOLUME	476483.325	3746745.385	456.02
LOCATION	L0007216	VOLUME	476480.790	3746753.486	456.00
LOCATION	L0007217	VOLUME	476477.931	3746761.491	456.00
LOCATION	L0007218	VOLUME	476475.073	3746769.496	456.00
LOCATION	L0007219	VOLUME	476472.214	3746777.501	456.00
LOCATION	L0007220	VOLUME	476469.355	3746785.506	456.02
LOCATION	L0007221	VOLUME	476466.357	3746793.459	456.12
LOCATION	L0007222	VOLUME	476463.331	3746801.402	456.22
LOCATION	L0007223	VOLUME	476460.305	3746809.345	456.28
LOCATION	L0007224	VOLUME	476457.193	3746817.253	456.27
LOCATION	L0007225	VOLUME	476453.741	3746825.021	456.20
LOCATION	L0007226	VOLUME	476450.289	3746832.788	456.07
LOCATION	L0007227	VOLUME	476446.837	3746840.555	456.00
LOCATION	L0007228	VOLUME	476443.384	3746848.323	456.00
LOCATION	L0007229	VOLUME	476439.559	3746855.898	456.01
LOCATION	L0007230	VOLUME	476435.235	3746863.216	456.15
LOCATION	L0007231	VOLUME	476430.911	3746870.533	456.25
LOCATION	L0007232	VOLUME	476426.586	3746877.851	456.27
LOCATION	L0007233	VOLUME	476421.757	3746884.778	456.23
LOCATION	L0007234	VOLUME	476415.747	3746890.788	456.15
LOCATION	L0007235	VOLUME	476409.736	3746896.798	456.00
LOCATION	L0007236	VOLUME	476403.726	3746902.809	456.16
LOCATION	L0007237	VOLUME	476396.753	3746907.634	456.27
LOCATION	L0007238	VOLUME	476389.639	3746912.286	456.31
LOCATION	L0007239	VOLUME	476382.524	3746916.937	456.28
LOCATION	L0007240	VOLUME	476375.410	3746921.589	456.28
LOCATION	L0007241	VOLUME	476368.296	3746926.241	456.38
LOCATION	L0007242	VOLUME	476360.316	3746929.042	456.59
LOCATION	L0007243	VOLUME	476352.187	3746931.526	456.76
LOCATION	L0007244	VOLUME	476344.058	3746934.010	456.79
LOCATION	L0007245	VOLUME	476335.929	3746936.494	456.82
LOCATION	L0007246	VOLUME	476327.800	3746938.978	456.89
LOCATION	L0007247	VOLUME	476319.671	3746941.461	457.00
LOCATION	L0007248	VOLUME	476311.348	3746943.129	457.00
LOCATION	L0007249	VOLUME	476302.969	3746944.555	457.00
LOCATION	L0007250	VOLUME	476294.589	3746945.982	457.00
LOCATION	L0007251	VOLUME	476286.210	3746947.408	457.00
LOCATION	L0007252	VOLUME	476277.830	3746948.834	457.00
LOCATION	L0007253	VOLUME	476269.451	3746950.260	457.00
LOCATION	L0007254	VOLUME	476261.071	3746951.687	457.00
LOCATION	L0007255	VOLUME	476252.684	3746952.994	457.00
LOCATION	L0007256	VOLUME	476244.189	3746952.694	457.00
LOCATION	L0007257	VOLUME	476235.695	3746952.394	457.00
LOCATION	L0007258	VOLUME	476227.200	3746952.094	457.01
LOCATION	L0007259	VOLUME	476218.705	3746951.794	457.05
LOCATION	L0007260	VOLUME	476210.210	3746951.495	457.10
LOCATION	L0007261	VOLUME	476201.716	3746951.195	457.16

```
   LOCATION L0007262     VOLUME   476193.221 3746950.895 457.36
   LOCATION L0007263     VOLUME   476184.726 3746950.595 457.60
   LOCATION L0007264     VOLUME   476176.232 3746950.295 457.83
   LOCATION L0007265     VOLUME   476167.737 3746949.995 458.00
   LOCATION L0007266     VOLUME   476159.242 3746949.696 458.00
   LOCATION L0007267     VOLUME   476150.747 3746949.396 458.00
   LOCATION L0007268     VOLUME   476142.253 3746949.096 458.00
   LOCATION L0007269     VOLUME   476133.758 3746948.796 458.20
   LOCATION L0007270     VOLUME   476125.263 3746948.496 458.49
   LOCATION L0007271     VOLUME   476116.769 3746948.197 458.77
   LOCATION L0007272     VOLUME   476108.274 3746947.897 459.00
   LOCATION L0007273     VOLUME   476099.779 3746947.597 459.00
   LOCATION L0007274     VOLUME   476091.285 3746947.297 459.00
   LOCATION L0007275     VOLUME   476082.790 3746946.997 459.00
   LOCATION L0007276     VOLUME   476074.295 3746946.698 459.18
   LOCATION L0007277     VOLUME   476065.800 3746946.398 459.47
   LOCATION L0007278     VOLUME   476057.306 3746946.098 459.75
   LOCATION L0007279     VOLUME   476048.811 3746945.798 460.00
   LOCATION L0007280     VOLUME   476040.316 3746945.498 460.00
   LOCATION L0007281     VOLUME   476031.822 3746945.198 460.00
   LOCATION L0007282     VOLUME   476023.327 3746944.899 460.00
** End of LINE VOLUME Source ID = SLINE2
** ---------------------------------------------------------------------
** Line Source Represented by Adjacent Volume Sources
** LINE VOLUME Source ID = SLINE3
** DESCRSRC On-Site Idling
** PREFIX
** Length of Side = 8.50
** Configuration = Adjacent
** Emission Rate = 0.0001879
** Vertical Dimension = 4.00
** SZINIT = 1.86
** Nodes = 2
** 478924.45, 3747711.24, 448.00, 4.00, 3.95
** 478927.82, 3747432.89, 448.00, 4.00, 3.95
** ---------------------------------------------------------------------
   LOCATION L0007283     VOLUME   478924.502 3747706.991 448.00
   LOCATION L0007284     VOLUME   478924.605 3747698.492 448.00
   LOCATION L0007285     VOLUME   478924.708 3747689.992 448.00
   LOCATION L0007286     VOLUME   478924.811 3747681.493 448.00
   LOCATION L0007287     VOLUME   478924.914 3747672.993 448.00
   LOCATION L0007288     VOLUME   478925.017 3747664.494 448.00
   LOCATION L0007289     VOLUME   478925.120 3747655.995 448.00
   LOCATION L0007290     VOLUME   478925.223 3747647.495 448.00
   LOCATION L0007291     VOLUME   478925.326 3747638.996 448.00
   LOCATION L0007292     VOLUME   478925.429 3747630.496 448.00
   LOCATION L0007293     VOLUME   478925.532 3747621.997 448.00
   LOCATION L0007294     VOLUME   478925.635 3747613.498 448.00
   LOCATION L0007295     VOLUME   478925.738 3747604.998 448.00
   LOCATION L0007296     VOLUME   478925.841 3747596.499 448.00
   LOCATION L0007297     VOLUME   478925.944 3747588.000 448.00
   LOCATION L0007298     VOLUME   478926.047 3747579.500 448.00
   LOCATION L0007299     VOLUME   478926.150 3747571.001 448.00
   LOCATION L0007300     VOLUME   478926.253 3747562.501 448.00
   LOCATION L0007301     VOLUME   478926.356 3747554.002 448.00
   LOCATION L0007302     VOLUME   478926.459 3747545.503 448.00
   LOCATION L0007303     VOLUME   478926.562 3747537.003 448.00
   LOCATION L0007304     VOLUME   478926.665 3747528.504 448.00
   LOCATION L0007305     VOLUME   478926.768 3747520.005 448.00
   LOCATION L0007306     VOLUME   478926.871 3747511.505 448.00
   LOCATION L0007307     VOLUME   478926.974 3747503.006 448.00
   LOCATION L0007308     VOLUME   478927.077 3747494.506 448.00
   LOCATION L0007309     VOLUME   478927.180 3747486.007 448.00
   LOCATION L0007310     VOLUME   478927.283 3747477.508 448.00
   LOCATION L0007311     VOLUME   478927.386 3747469.008 448.00
   LOCATION L0007312     VOLUME   478927.489 3747460.509 448.00
   LOCATION L0007313     VOLUME   478927.592 3747452.010 448.00
   LOCATION L0007314     VOLUME   478927.695 3747443.510 448.00
   LOCATION L0007315     VOLUME   478927.798 3747435.011 448.00
** End of LINE VOLUME Source ID = SLINE3
** ---------------------------------------------------------------------
```

```
** Line Source Represented by Adjacent Volume Sources
** LINE VOLUME Source ID = SLINE4
** DESCRSRC On-Site Travel
** PREFIX
** Length of Side = 8.50
** Configuration = Adjacent
** Emission Rate = 0.00008518
** Vertical Dimension = 4.00
** SZINIT = 1.86
** Nodes = 2
** 478904.21, 3747759.32, 448.00, 4.00, 3.95
** 478909.27, 3747394.09, 448.00, 4.00, 3.95
** ---------------------------------------------------------------------
   LOCATION L0007316     VOLUME   478904.265 3747755.070 448.00
   LOCATION L0007317     VOLUME   478904.383 3747746.571 448.00
   LOCATION L0007318     VOLUME   478904.501 3747738.071 448.00
   LOCATION L0007319     VOLUME   478904.619 3747729.572 448.00
   LOCATION L0007320     VOLUME   478904.736 3747721.073 448.00
   LOCATION L0007321     VOLUME   478904.854 3747712.574 448.00
   LOCATION L0007322     VOLUME   478904.972 3747704.075 448.00
   LOCATION L0007323     VOLUME   478905.090 3747695.576 448.00
   LOCATION L0007324     VOLUME   478905.207 3747687.076 448.00
   LOCATION L0007325     VOLUME   478905.325 3747678.577 448.00
   LOCATION L0007326     VOLUME   478905.443 3747670.078 448.00
   LOCATION L0007327     VOLUME   478905.561 3747661.579 448.00
   LOCATION L0007328     VOLUME   478905.679 3747653.080 448.00
   LOCATION L0007329     VOLUME   478905.796 3747644.580 448.00
   LOCATION L0007330     VOLUME   478905.914 3747636.081 448.00
   LOCATION L0007331     VOLUME   478906.032 3747627.582 448.00
   LOCATION L0007332     VOLUME   478906.150 3747619.083 448.00
   LOCATION L0007333     VOLUME   478906.267 3747610.584 448.00
   LOCATION L0007334     VOLUME   478906.385 3747602.085 448.00
   LOCATION L0007335     VOLUME   478906.503 3747593.585 448.00
   LOCATION L0007336     VOLUME   478906.621 3747585.086 448.00
   LOCATION L0007337     VOLUME   478906.738 3747576.587 448.00
   LOCATION L0007338     VOLUME   478906.856 3747568.088 448.00
   LOCATION L0007339     VOLUME   478906.974 3747559.589 448.00
   LOCATION L0007340     VOLUME   478907.092 3747551.089 448.00
   LOCATION L0007341     VOLUME   478907.210 3747542.590 448.00
   LOCATION L0007342     VOLUME   478907.327 3747534.091 448.00
   LOCATION L0007343     VOLUME   478907.445 3747525.592 448.00
   LOCATION L0007344     VOLUME   478907.563 3747517.093 448.00
   LOCATION L0007345     VOLUME   478907.681 3747508.594 448.00
   LOCATION L0007346     VOLUME   478907.798 3747500.094 448.00
   LOCATION L0007347     VOLUME   478907.916 3747491.595 448.00
   LOCATION L0007348     VOLUME   478908.034 3747483.096 448.00
   LOCATION L0007349     VOLUME   478908.152 3747474.597 448.00
   LOCATION L0007350     VOLUME   478908.270 3747466.098 448.00
   LOCATION L0007351     VOLUME   478908.387 3747457.598 448.00
   LOCATION L0007352     VOLUME   478908.505 3747449.099 448.00
   LOCATION L0007353     VOLUME   478908.623 3747440.600 448.00
   LOCATION L0007354     VOLUME   478908.741 3747432.101 448.00
   LOCATION L0007355     VOLUME   478908.858 3747423.602 448.00
   LOCATION L0007356     VOLUME   478908.976 3747415.102 448.00
   LOCATION L0007357     VOLUME   478909.094 3747406.603 448.00
   LOCATION L0007358     VOLUME   478909.212 3747398.104 448.00
** End of LINE VOLUME Source ID = SLINE4
** Source Parameters **
** LINE VOLUME Source ID = SLINE1
   SRCPARAM L0006252     0.00000008048      4.00      3.95      1.86
   SRCPARAM L0006253     0.00000008048      4.00      3.95      1.86
   SRCPARAM L0006254     0.00000008048      4.00      3.95      1.86
   SRCPARAM L0006255     0.00000008048      4.00      3.95      1.86
   SRCPARAM L0006256     0.00000008048      4.00      3.95      1.86
   SRCPARAM L0006257     0.00000008048      4.00      3.95      1.86
   SRCPARAM L0006258     0.00000008048      4.00      3.95      1.86
   SRCPARAM L0006259     0.00000008048      4.00      3.95      1.86
   SRCPARAM L0006260     0.00000008048      4.00      3.95      1.86
   SRCPARAM L0006261     0.00000008048      4.00      3.95      1.86
   SRCPARAM L0006262     0.00000008048      4.00      3.95      1.86
   SRCPARAM L0006263     0.00000008048      4.00      3.95      1.86
```

SRCPARAM	L0006264	0.00000008048	4.00	3.95	1.86
SRCPARAM	L0006265	0.00000008048	4.00	3.95	1.86
SRCPARAM	L0006266	0.00000008048	4.00	3.95	1.86
SRCPARAM	L0006267	0.00000008048	4.00	3.95	1.86
SRCPARAM	L0006268	0.00000008048	4.00	3.95	1.86
SRCPARAM	L0006269	0.00000008048	4.00	3.95	1.86
SRCPARAM	L0006270	0.00000008048	4.00	3.95	1.86
SRCPARAM	L0006271	0.00000008048	4.00	3.95	1.86
SRCPARAM	L0006272	0.00000008048	4.00	3.95	1.86
SRCPARAM	L0006273	0.00000008048	4.00	3.95	1.86
SRCPARAM	L0006274	0.00000008048	4.00	3.95	1.86
SRCPARAM	L0006275	0.00000008048	4.00	3.95	1.86
SRCPARAM	L0006276	0.00000008048	4.00	3.95	1.86
SRCPARAM	L0006277	0.00000008048	4.00	3.95	1.86
SRCPARAM	L0006278	0.00000008048	4.00	3.95	1.86
SRCPARAM	L0006279	0.00000008048	4.00	3.95	1.86
SRCPARAM	L0006280	0.00000008048	4.00	3.95	1.86
SRCPARAM	L0006281	0.00000008048	4.00	3.95	1.86
SRCPARAM	L0006282	0.00000008048	4.00	3.95	1.86
SRCPARAM	L0006283	0.00000008048	4.00	3.95	1.86
SRCPARAM	L0006284	0.00000008048	4.00	3.95	1.86
SRCPARAM	L0006285	0.00000008048	4.00	3.95	1.86
SRCPARAM	L0006286	0.00000008048	4.00	3.95	1.86
SRCPARAM	L0006287	0.00000008048	4.00	3.95	1.86
SRCPARAM	L0006288	0.00000008048	4.00	3.95	1.86
SRCPARAM	L0006289	0.00000008048	4.00	3.95	1.86
SRCPARAM	L0006290	0.00000008048	4.00	3.95	1.86
SRCPARAM	L0006291	0.00000008048	4.00	3.95	1.86
SRCPARAM	L0006292	0.00000008048	4.00	3.95	1.86
SRCPARAM	L0006293	0.00000008048	4.00	3.95	1.86
SRCPARAM	L0006294	0.00000008048	4.00	3.95	1.86
SRCPARAM	L0006295	0.00000008048	4.00	3.95	1.86
SRCPARAM	L0006296	0.00000008048	4.00	3.95	1.86
SRCPARAM	L0006297	0.00000008048	4.00	3.95	1.86
SRCPARAM	L0006298	0.00000008048	4.00	3.95	1.86
SRCPARAM	L0006299	0.00000008048	4.00	3.95	1.86
SRCPARAM	L0006300	0.00000008048	4.00	3.95	1.86
SRCPARAM	L0006301	0.00000008048	4.00	3.95	1.86
SRCPARAM	L0006302	0.00000008048	4.00	3.95	1.86
SRCPARAM	L0006303	0.00000008048	4.00	3.95	1.86
SRCPARAM	L0006304	0.00000008048	4.00	3.95	1.86
SRCPARAM	L0006305	0.00000008048	4.00	3.95	1.86
SRCPARAM	L0006306	0.00000008048	4.00	3.95	1.86
SRCPARAM	L0006307	0.00000008048	4.00	3.95	1.86
SRCPARAM	L0006308	0.00000008048	4.00	3.95	1.86
SRCPARAM	L0006309	0.00000008048	4.00	3.95	1.86
SRCPARAM	L0006310	0.00000008048	4.00	3.95	1.86
SRCPARAM	L0006311	0.00000008048	4.00	3.95	1.86
SRCPARAM	L0006312	0.00000008048	4.00	3.95	1.86
SRCPARAM	L0006313	0.00000008048	4.00	3.95	1.86
SRCPARAM	L0006314	0.00000008048	4.00	3.95	1.86
SRCPARAM	L0006315	0.00000008048	4.00	3.95	1.86
SRCPARAM	L0006316	0.00000008048	4.00	3.95	1.86
SRCPARAM	L0006317	0.00000008048	4.00	3.95	1.86
SRCPARAM	L0006318	0.00000008048	4.00	3.95	1.86
SRCPARAM	L0006319	0.00000008048	4.00	3.95	1.86
SRCPARAM	L0006320	0.00000008048	4.00	3.95	1.86
SRCPARAM	L0006321	0.00000008048	4.00	3.95	1.86
SRCPARAM	L0006322	0.00000008048	4.00	3.95	1.86
SRCPARAM	L0006323	0.00000008048	4.00	3.95	1.86
SRCPARAM	L0006324	0.00000008048	4.00	3.95	1.86
SRCPARAM	L0006325	0.00000008048	4.00	3.95	1.86
SRCPARAM	L0006326	0.00000008048	4.00	3.95	1.86
SRCPARAM	L0006327	0.00000008048	4.00	3.95	1.86
SRCPARAM	L0006328	0.00000008048	4.00	3.95	1.86
SRCPARAM	L0006329	0.00000008048	4.00	3.95	1.86
SRCPARAM	L0006330	0.00000008048	4.00	3.95	1.86
SRCPARAM	L0006331	0.00000008048	4.00	3.95	1.86
SRCPARAM	L0006332	0.00000008048	4.00	3.95	1.86
SRCPARAM	L0006333	0.00000008048	4.00	3.95	1.86
SRCPARAM	L0006334	0.00000008048	4.00	3.95	1.86

SRCPARAM	L0006335	0.00000008048	4.00	3.95	1.86
SRCPARAM	L0006336	0.00000008048	4.00	3.95	1.86
SRCPARAM	L0006337	0.00000008048	4.00	3.95	1.86
SRCPARAM	L0006338	0.00000008048	4.00	3.95	1.86
SRCPARAM	L0006339	0.00000008048	4.00	3.95	1.86
SRCPARAM	L0006340	0.00000008048	4.00	3.95	1.86
SRCPARAM	L0006341	0.00000008048	4.00	3.95	1.86
SRCPARAM	L0006342	0.00000008048	4.00	3.95	1.86
SRCPARAM	L0006343	0.00000008048	4.00	3.95	1.86
SRCPARAM	L0006344	0.00000008048	4.00	3.95	1.86
SRCPARAM	L0006345	0.00000008048	4.00	3.95	1.86
SRCPARAM	L0006346	0.00000008048	4.00	3.95	1.86
SRCPARAM	L0006347	0.00000008048	4.00	3.95	1.86
SRCPARAM	L0006348	0.00000008048	4.00	3.95	1.86
SRCPARAM	L0006349	0.00000008048	4.00	3.95	1.86
SRCPARAM	L0006350	0.00000008048	4.00	3.95	1.86
SRCPARAM	L0006351	0.00000008048	4.00	3.95	1.86
SRCPARAM	L0006352	0.00000008048	4.00	3.95	1.86
SRCPARAM	L0006353	0.00000008048	4.00	3.95	1.86
SRCPARAM	L0006354	0.00000008048	4.00	3.95	1.86
SRCPARAM	L0006355	0.00000008048	4.00	3.95	1.86
SRCPARAM	L0006356	0.00000008048	4.00	3.95	1.86
SRCPARAM	L0006357	0.00000008048	4.00	3.95	1.86
SRCPARAM	L0006358	0.00000008048	4.00	3.95	1.86
SRCPARAM	L0006359	0.00000008048	4.00	3.95	1.86
SRCPARAM	L0006360	0.00000008048	4.00	3.95	1.86
SRCPARAM	L0006361	0.00000008048	4.00	3.95	1.86
SRCPARAM	L0006362	0.00000008048	4.00	3.95	1.86
SRCPARAM	L0006363	0.00000008048	4.00	3.95	1.86
SRCPARAM	L0006364	0.00000008048	4.00	3.95	1.86
SRCPARAM	L0006365	0.00000008048	4.00	3.95	1.86
SRCPARAM	L0006366	0.00000008048	4.00	3.95	1.86
SRCPARAM	L0006367	0.00000008048	4.00	3.95	1.86
SRCPARAM	L0006368	0.00000008048	4.00	3.95	1.86
SRCPARAM	L0006369	0.00000008048	4.00	3.95	1.86
SRCPARAM	L0006370	0.00000008048	4.00	3.95	1.86
SRCPARAM	L0006371	0.00000008048	4.00	3.95	1.86
SRCPARAM	L0006372	0.00000008048	4.00	3.95	1.86
SRCPARAM	L0006373	0.00000008048	4.00	3.95	1.86
SRCPARAM	L0006374	0.00000008048	4.00	3.95	1.86
SRCPARAM	L0006375	0.00000008048	4.00	3.95	1.86
SRCPARAM	L0006376	0.00000008048	4.00	3.95	1.86
SRCPARAM	L0006377	0.00000008048	4.00	3.95	1.86
SRCPARAM	L0006378	0.00000008048	4.00	3.95	1.86
SRCPARAM	L0006379	0.00000008048	4.00	3.95	1.86
SRCPARAM	L0006380	0.00000008048	4.00	3.95	1.86
SRCPARAM	L0006381	0.00000008048	4.00	3.95	1.86
SRCPARAM	L0006382	0.00000008048	4.00	3.95	1.86
SRCPARAM	L0006383	0.00000008048	4.00	3.95	1.86
SRCPARAM	L0006384	0.00000008048	4.00	3.95	1.86
SRCPARAM	L0006385	0.00000008048	4.00	3.95	1.86
SRCPARAM	L0006386	0.00000008048	4.00	3.95	1.86
SRCPARAM	L0006387	0.00000008048	4.00	3.95	1.86
SRCPARAM	L0006388	0.00000008048	4.00	3.95	1.86
SRCPARAM	L0006389	0.00000008048	4.00	3.95	1.86
SRCPARAM	L0006390	0.00000008048	4.00	3.95	1.86
SRCPARAM	L0006391	0.00000008048	4.00	3.95	1.86
SRCPARAM	L0006392	0.00000008048	4.00	3.95	1.86
SRCPARAM	L0006393	0.00000008048	4.00	3.95	1.86
SRCPARAM	L0006394	0.00000008048	4.00	3.95	1.86
SRCPARAM	L0006395	0.00000008048	4.00	3.95	1.86
SRCPARAM	L0006396	0.00000008048	4.00	3.95	1.86
SRCPARAM	L0006397	0.00000008048	4.00	3.95	1.86
SRCPARAM	L0006398	0.00000008048	4.00	3.95	1.86
SRCPARAM	L0006399	0.00000008048	4.00	3.95	1.86
SRCPARAM	L0006400	0.00000008048	4.00	3.95	1.86
SRCPARAM	L0006401	0.00000008048	4.00	3.95	1.86
SRCPARAM	L0006402	0.00000008048	4.00	3.95	1.86
SRCPARAM	L0006403	0.00000008048	4.00	3.95	1.86
SRCPARAM	L0006404	0.00000008048	4.00	3.95	1.86
SRCPARAM	L0006405	0.00000008048	4.00	3.95	1.86

SRCPARAM	L0006406	0.00000008048	4.00	3.95	1.86
SRCPARAM	L0006407	0.00000008048	4.00	3.95	1.86
SRCPARAM	L0006408	0.00000008048	4.00	3.95	1.86
SRCPARAM	L0006409	0.00000008048	4.00	3.95	1.86
SRCPARAM	L0006410	0.00000008048	4.00	3.95	1.86
SRCPARAM	L0006411	0.00000008048	4.00	3.95	1.86
SRCPARAM	L0006412	0.00000008048	4.00	3.95	1.86
SRCPARAM	L0006413	0.00000008048	4.00	3.95	1.86
SRCPARAM	L0006414	0.00000008048	4.00	3.95	1.86
SRCPARAM	L0006415	0.00000008048	4.00	3.95	1.86
SRCPARAM	L0006416	0.00000008048	4.00	3.95	1.86
SRCPARAM	L0006417	0.00000008048	4.00	3.95	1.86
SRCPARAM	L0006418	0.00000008048	4.00	3.95	1.86
SRCPARAM	L0006419	0.00000008048	4.00	3.95	1.86
SRCPARAM	L0006420	0.00000008048	4.00	3.95	1.86
SRCPARAM	L0006421	0.00000008048	4.00	3.95	1.86
SRCPARAM	L0006422	0.00000008048	4.00	3.95	1.86
SRCPARAM	L0006423	0.00000008048	4.00	3.95	1.86
SRCPARAM	L0006424	0.00000008048	4.00	3.95	1.86
SRCPARAM	L0006425	0.00000008048	4.00	3.95	1.86
SRCPARAM	L0006426	0.00000008048	4.00	3.95	1.86
SRCPARAM	L0006427	0.00000008048	4.00	3.95	1.86
SRCPARAM	L0006428	0.00000008048	4.00	3.95	1.86
SRCPARAM	L0006429	0.00000008048	4.00	3.95	1.86
SRCPARAM	L0006430	0.00000008048	4.00	3.95	1.86
SRCPARAM	L0006431	0.00000008048	4.00	3.95	1.86
SRCPARAM	L0006432	0.00000008048	4.00	3.95	1.86
SRCPARAM	L0006433	0.00000008048	4.00	3.95	1.86
SRCPARAM	L0006434	0.00000008048	4.00	3.95	1.86
SRCPARAM	L0006435	0.00000008048	4.00	3.95	1.86
SRCPARAM	L0006436	0.00000008048	4.00	3.95	1.86
SRCPARAM	L0006437	0.00000008048	4.00	3.95	1.86
SRCPARAM	L0006438	0.00000008048	4.00	3.95	1.86
SRCPARAM	L0006439	0.00000008048	4.00	3.95	1.86
SRCPARAM	L0006440	0.00000008048	4.00	3.95	1.86
SRCPARAM	L0006441	0.00000008048	4.00	3.95	1.86
SRCPARAM	L0006442	0.00000008048	4.00	3.95	1.86
SRCPARAM	L0006443	0.00000008048	4.00	3.95	1.86
SRCPARAM	L0006444	0.00000008048	4.00	3.95	1.86
SRCPARAM	L0006445	0.00000008048	4.00	3.95	1.86
SRCPARAM	L0006446	0.00000008048	4.00	3.95	1.86
SRCPARAM	L0006447	0.00000008048	4.00	3.95	1.86
SRCPARAM	L0006448	0.00000008048	4.00	3.95	1.86
SRCPARAM	L0006449	0.00000008048	4.00	3.95	1.86
SRCPARAM	L0006450	0.00000008048	4.00	3.95	1.86
SRCPARAM	L0006451	0.00000008048	4.00	3.95	1.86
SRCPARAM	L0006452	0.00000008048	4.00	3.95	1.86
SRCPARAM	L0006453	0.00000008048	4.00	3.95	1.86
SRCPARAM	L0006454	0.00000008048	4.00	3.95	1.86
SRCPARAM	L0006455	0.00000008048	4.00	3.95	1.86
SRCPARAM	L0006456	0.00000008048	4.00	3.95	1.86
SRCPARAM	L0006457	0.00000008048	4.00	3.95	1.86
SRCPARAM	L0006458	0.00000008048	4.00	3.95	1.86
SRCPARAM	L0006459	0.00000008048	4.00	3.95	1.86
SRCPARAM	L0006460	0.00000008048	4.00	3.95	1.86
SRCPARAM	L0006461	0.00000008048	4.00	3.95	1.86
SRCPARAM	L0006462	0.00000008048	4.00	3.95	1.86
SRCPARAM	L0006463	0.00000008048	4.00	3.95	1.86
SRCPARAM	L0006464	0.00000008048	4.00	3.95	1.86
SRCPARAM	L0006465	0.00000008048	4.00	3.95	1.86
SRCPARAM	L0006466	0.00000008048	4.00	3.95	1.86
SRCPARAM	L0006467	0.00000008048	4.00	3.95	1.86
SRCPARAM	L0006468	0.00000008048	4.00	3.95	1.86
SRCPARAM	L0006469	0.00000008048	4.00	3.95	1.86
SRCPARAM	L0006470	0.00000008048	4.00	3.95	1.86
SRCPARAM	L0006471	0.00000008048	4.00	3.95	1.86
SRCPARAM	L0006472	0.00000008048	4.00	3.95	1.86
SRCPARAM	L0006473	0.00000008048	4.00	3.95	1.86
SRCPARAM	L0006474	0.00000008048	4.00	3.95	1.86
SRCPARAM	L0006475	0.00000008048	4.00	3.95	1.86
SRCPARAM	L0006476	0.00000008048	4.00	3.95	1.86

SRCPARAM L0006477	0.00000008048	4.00	3.95	1.86
SRCPARAM L0006478	0.00000008048	4.00	3.95	1.86
SRCPARAM L0006479	0.00000008048	4.00	3.95	1.86
SRCPARAM L0006480	0.00000008048	4.00	3.95	1.86
SRCPARAM L0006481	0.00000008048	4.00	3.95	1.86
SRCPARAM L0006482	0.00000008048	4.00	3.95	1.86
SRCPARAM L0006483	0.00000008048	4.00	3.95	1.86
SRCPARAM L0006484	0.00000008048	4.00	3.95	1.86
SRCPARAM L0006485	0.00000008048	4.00	3.95	1.86
SRCPARAM L0006486	0.00000008048	4.00	3.95	1.86
SRCPARAM L0006487	0.00000008048	4.00	3.95	1.86
SRCPARAM L0006488	0.00000008048	4.00	3.95	1.86
SRCPARAM L0006489	0.00000008048	4.00	3.95	1.86
SRCPARAM L0006490	0.00000008048	4.00	3.95	1.86
SRCPARAM L0006491	0.00000008048	4.00	3.95	1.86
SRCPARAM L0006492	0.00000008048	3.98	3.95	1.86
SRCPARAM L0006493	0.00000008048	3.94	3.95	1.86
SRCPARAM L0006494	0.00000008048	3.90	3.95	1.86
SRCPARAM L0006495	0.00000008048	3.86	3.95	1.86
SRCPARAM L0006496	0.00000008048	3.81	3.95	1.86
SRCPARAM L0006497	0.00000008048	3.77	3.95	1.86
SRCPARAM L0006498	0.00000008048	3.73	3.95	1.86
SRCPARAM L0006499	0.00000008048	3.69	3.95	1.86
SRCPARAM L0006500	0.00000008048	3.65	3.95	1.86
SRCPARAM L0006501	0.00000008048	3.60	3.95	1.86
SRCPARAM L0006502	0.00000008048	3.56	3.95	1.86
SRCPARAM L0006503	0.00000008048	3.52	3.95	1.86
SRCPARAM L0006504	0.00000008048	3.48	3.95	1.86
SRCPARAM L0006505	0.00000008048	3.44	3.95	1.86
SRCPARAM L0006506	0.00000008048	3.39	3.95	1.86
SRCPARAM L0006507	0.00000008048	3.35	3.95	1.86
SRCPARAM L0006508	0.00000008048	3.31	3.95	1.86
SRCPARAM L0006509	0.00000008048	3.27	3.95	1.86
SRCPARAM L0006510	0.00000008048	3.22	3.95	1.86
SRCPARAM L0006511	0.00000008048	3.18	3.95	1.86
SRCPARAM L0006512	0.00000008048	3.14	3.95	1.86
SRCPARAM L0006513	0.00000008048	3.10	3.95	1.86
SRCPARAM L0006514	0.00000008048	3.06	3.95	1.86
SRCPARAM L0006515	0.00000008048	3.01	3.95	1.86
SRCPARAM L0006516	0.00000008048	2.97	3.95	1.86
SRCPARAM L0006517	0.00000008048	2.93	3.95	1.86
SRCPARAM L0006518	0.00000008048	2.89	3.95	1.86
SRCPARAM L0006519	0.00000008048	2.85	3.95	1.86
SRCPARAM L0006520	0.00000008048	2.80	3.95	1.86
SRCPARAM L0006521	0.00000008048	2.76	3.95	1.86
SRCPARAM L0006522	0.00000008048	2.72	3.95	1.86
SRCPARAM L0006523	0.00000008048	2.68	3.95	1.86
SRCPARAM L0006524	0.00000008048	2.63	3.95	1.86
SRCPARAM L0006525	0.00000008048	2.59	3.95	1.86
SRCPARAM L0006526	0.00000008048	2.55	3.95	1.86
SRCPARAM L0006527	0.00000008048	2.51	3.95	1.86
SRCPARAM L0006528	0.00000008048	2.47	3.95	1.86
SRCPARAM L0006529	0.00000008048	2.42	3.95	1.86
SRCPARAM L0006530	0.00000008048	2.38	3.95	1.86
SRCPARAM L0006531	0.00000008048	2.34	3.95	1.86
SRCPARAM L0006532	0.00000008048	2.30	3.95	1.86
SRCPARAM L0006533	0.00000008048	2.26	3.95	1.86
SRCPARAM L0006534	0.00000008048	2.21	3.95	1.86
SRCPARAM L0006535	0.00000008048	2.17	3.95	1.86
SRCPARAM L0006536	0.00000008048	2.13	3.95	1.86
SRCPARAM L0006537	0.00000008048	2.09	3.95	1.86
SRCPARAM L0006538	0.00000008048	2.04	3.95	1.86
SRCPARAM L0006539	0.00000008048	2.00	3.95	1.86
SRCPARAM L0006540	0.00000008048	1.96	3.95	1.86
SRCPARAM L0006541	0.00000008048	1.92	3.95	1.86
SRCPARAM L0006542	0.00000008048	1.88	3.95	1.86
SRCPARAM L0006543	0.00000008048	1.83	3.95	1.86
SRCPARAM L0006544	0.00000008048	1.79	3.95	1.86
SRCPARAM L0006545	0.00000008048	1.75	3.95	1.86
SRCPARAM L0006546	0.00000008048	1.71	3.95	1.86
SRCPARAM L0006547	0.00000008048	1.67	3.95	1.86

SRCPARAM	L0006548	0.00000008048	1.62	3.95	1.86
SRCPARAM	L0006549	0.00000008048	1.58	3.95	1.86
SRCPARAM	L0006550	0.00000008048	1.54	3.95	1.86
SRCPARAM	L0006551	0.00000008048	1.50	3.95	1.86
SRCPARAM	L0006552	0.00000008048	1.46	3.95	1.86
SRCPARAM	L0006553	0.00000008048	1.41	3.95	1.86
SRCPARAM	L0006554	0.00000008048	1.37	3.95	1.86
SRCPARAM	L0006555	0.00000008048	1.33	3.95	1.86
SRCPARAM	L0006556	0.00000008048	1.29	3.95	1.86
SRCPARAM	L0006557	0.00000008048	1.24	3.95	1.86
SRCPARAM	L0006558	0.00000008048	1.20	3.95	1.86
SRCPARAM	L0006559	0.00000008048	1.16	3.95	1.86
SRCPARAM	L0006560	0.00000008048	1.12	3.95	1.86
SRCPARAM	L0006561	0.00000008048	1.08	3.95	1.86
SRCPARAM	L0006562	0.00000008048	1.03	3.95	1.86
SRCPARAM	L0006563	0.00000008048	0.99	3.95	1.86
SRCPARAM	L0006564	0.00000008048	0.95	3.95	1.86
SRCPARAM	L0006565	0.00000008048	0.91	3.95	1.86
SRCPARAM	L0006566	0.00000008048	0.87	3.95	1.86
SRCPARAM	L0006567	0.00000008048	0.82	3.95	1.86
SRCPARAM	L0006568	0.00000008048	0.78	3.95	1.86
SRCPARAM	L0006569	0.00000008048	0.74	3.95	1.86
SRCPARAM	L0006570	0.00000008048	0.70	3.95	1.86
SRCPARAM	L0006571	0.00000008048	0.65	3.95	1.86
SRCPARAM	L0006572	0.00000008048	0.61	3.95	1.86
SRCPARAM	L0006573	0.00000008048	0.57	3.95	1.86
SRCPARAM	L0006574	0.00000008048	0.53	3.95	1.86
SRCPARAM	L0006575	0.00000008048	0.49	3.95	1.86
SRCPARAM	L0006576	0.00000008048	0.44	3.95	1.86
SRCPARAM	L0006577	0.00000008048	0.40	3.95	1.86
SRCPARAM	L0006578	0.00000008048	0.36	3.95	1.86
SRCPARAM	L0006579	0.00000008048	0.32	3.95	1.86
SRCPARAM	L0006580	0.00000008048	0.28	3.95	1.86
SRCPARAM	L0006581	0.00000008048	0.23	3.95	1.86
SRCPARAM	L0006582	0.00000008048	0.19	3.95	1.86
SRCPARAM	L0006583	0.00000008048	0.15	3.95	1.86
SRCPARAM	L0006584	0.00000008048	0.11	3.95	1.86
SRCPARAM	L0006585	0.00000008048	0.06	3.95	1.86
SRCPARAM	L0006586	0.00000008048	0.02	3.95	1.86
SRCPARAM	L0006587	0.00000008048	0.00	3.95	1.86
SRCPARAM	L0006588	0.00000008048	0.00	3.95	1.86
SRCPARAM	L0006589	0.00000008048	0.00	3.95	1.86
SRCPARAM	L0006590	0.00000008048	0.00	3.95	1.86
SRCPARAM	L0006591	0.00000008048	0.00	3.95	1.86
SRCPARAM	L0006592	0.00000008048	0.00	3.95	1.86
SRCPARAM	L0006593	0.00000008048	0.00	3.95	1.86
SRCPARAM	L0006594	0.00000008048	0.00	3.95	1.86
SRCPARAM	L0006595	0.00000008048	0.00	3.95	1.86
SRCPARAM	L0006596	0.00000008048	0.00	3.95	1.86
SRCPARAM	L0006597	0.00000008048	0.00	3.95	1.86
SRCPARAM	L0006598	0.00000008048	0.00	3.95	1.86
SRCPARAM	L0006599	0.00000008048	0.00	3.95	1.86
SRCPARAM	L0006600	0.00000008048	0.00	3.95	1.86
SRCPARAM	L0006601	0.00000008048	0.00	3.95	1.86
SRCPARAM	L0006602	0.00000008048	0.00	3.95	1.86
SRCPARAM	L0006603	0.00000008048	0.00	3.95	1.86
SRCPARAM	L0006604	0.00000008048	0.00	3.95	1.86
SRCPARAM	L0006605	0.00000008048	0.00	3.95	1.86
SRCPARAM	L0006606	0.00000008048	0.00	3.95	1.86
SRCPARAM	L0006607	0.00000008048	0.00	3.95	1.86
SRCPARAM	L0006608	0.00000008048	0.00	3.95	1.86
SRCPARAM	L0006609	0.00000008048	0.00	3.95	1.86
SRCPARAM	L0006610	0.00000008048	0.00	3.95	1.86
SRCPARAM	L0006611	0.00000008048	0.00	3.95	1.86
SRCPARAM	L0006612	0.00000008048	0.00	3.95	1.86
SRCPARAM	L0006613	0.00000008048	0.00	3.95	1.86
SRCPARAM	L0006614	0.00000008048	0.00	3.95	1.86
SRCPARAM	L0006615	0.00000008048	0.00	3.95	1.86
SRCPARAM	L0006616	0.00000008048	0.00	3.95	1.86
SRCPARAM	L0006617	0.00000008048	0.00	3.95	1.86
SRCPARAM	L0006618	0.00000008048	0.00	3.95	1.86

SRCPARAM	L0006619	0.00000008048	0.00	3.95	1.86
SRCPARAM	L0006620	0.00000008048	0.00	3.95	1.86
SRCPARAM	L0006621	0.00000008048	0.00	3.95	1.86
SRCPARAM	L0006622	0.00000008048	0.00	3.95	1.86
SRCPARAM	L0006623	0.00000008048	0.00	3.95	1.86
SRCPARAM	L0006624	0.00000008048	0.00	3.95	1.86
SRCPARAM	L0006625	0.00000008048	0.00	3.95	1.86
SRCPARAM	L0006626	0.00000008048	0.00	3.95	1.86
SRCPARAM	L0006627	0.00000008048	0.00	3.95	1.86
SRCPARAM	L0006628	0.00000008048	0.00	3.95	1.86
SRCPARAM	L0006629	0.00000008048	0.00	3.95	1.86
SRCPARAM	L0006630	0.00000008048	0.00	3.95	1.86
SRCPARAM	L0006631	0.00000008048	0.00	3.95	1.86
SRCPARAM	L0006632	0.00000008048	0.00	3.95	1.86
SRCPARAM	L0006633	0.00000008048	0.00	3.95	1.86
SRCPARAM	L0006634	0.00000008048	0.00	3.95	1.86
SRCPARAM	L0006635	0.00000008048	0.00	3.95	1.86
SRCPARAM	L0006636	0.00000008048	0.00	3.95	1.86
SRCPARAM	L0006637	0.00000008048	0.00	3.95	1.86
SRCPARAM	L0006638	0.00000008048	0.00	3.95	1.86
SRCPARAM	L0006639	0.00000008048	0.00	3.95	1.86
SRCPARAM	L0006640	0.00000008048	0.00	3.95	1.86
SRCPARAM	L0006641	0.00000008048	0.00	3.95	1.86
SRCPARAM	L0006642	0.00000008048	0.00	3.95	1.86
SRCPARAM	L0006643	0.00000008048	0.00	3.95	1.86
SRCPARAM	L0006644	0.00000008048	0.00	3.95	1.86
SRCPARAM	L0006645	0.00000008048	0.00	3.95	1.86
SRCPARAM	L0006646	0.00000008048	0.00	3.95	1.86
SRCPARAM	L0006647	0.00000008048	0.00	3.95	1.86
SRCPARAM	L0006648	0.00000008048	0.00	3.95	1.86
SRCPARAM	L0006649	0.00000008048	0.00	3.95	1.86
SRCPARAM	L0006650	0.00000008048	0.00	3.95	1.86
SRCPARAM	L0006651	0.00000008048	0.00	3.95	1.86
SRCPARAM	L0006652	0.00000008048	0.00	3.95	1.86
SRCPARAM	L0006653	0.00000008048	0.00	3.95	1.86
SRCPARAM	L0006654	0.00000008048	0.00	3.95	1.86
SRCPARAM	L0006655	0.00000008048	0.00	3.95	1.86
SRCPARAM	L0006656	0.00000008048	0.00	3.95	1.86
SRCPARAM	L0006657	0.00000008048	0.00	3.95	1.86
SRCPARAM	L0006658	0.00000008048	0.00	3.95	1.86
SRCPARAM	L0006659	0.00000008048	0.00	3.95	1.86
SRCPARAM	L0006660	0.00000008048	0.00	3.95	1.86
SRCPARAM	L0006661	0.00000008048	0.00	3.95	1.86
SRCPARAM	L0006662	0.00000008048	0.00	3.95	1.86
SRCPARAM	L0006663	0.00000008048	0.00	3.95	1.86
SRCPARAM	L0006664	0.00000008048	0.00	3.95	1.86
SRCPARAM	L0006665	0.00000008048	0.00	3.95	1.86
SRCPARAM	L0006666	0.00000008048	0.00	3.95	1.86
SRCPARAM	L0006667	0.00000008048	0.00	3.95	1.86
SRCPARAM	L0006668	0.00000008048	0.00	3.95	1.86
SRCPARAM	L0006669	0.00000008048	0.00	3.95	1.86
SRCPARAM	L0006670	0.00000008048	0.00	3.95	1.86
SRCPARAM	L0006671	0.00000008048	0.00	3.95	1.86
SRCPARAM	L0006672	0.00000008048	0.00	3.95	1.86
SRCPARAM	L0006673	0.00000008048	0.00	3.95	1.86
SRCPARAM	L0006674	0.00000008048	0.00	3.95	1.86
SRCPARAM	L0006675	0.00000008048	0.00	3.95	1.86
SRCPARAM	L0006676	0.00000008048	0.00	3.95	1.86
SRCPARAM	L0006677	0.00000008048	0.00	3.95	1.86
SRCPARAM	L0006678	0.00000008048	0.00	3.95	1.86
SRCPARAM	L0006679	0.00000008048	0.00	3.95	1.86
SRCPARAM	L0006680	0.00000008048	0.00	3.95	1.86
SRCPARAM	L0006681	0.00000008048	0.00	3.95	1.86
SRCPARAM	L0006682	0.00000008048	0.00	3.95	1.86
SRCPARAM	L0006683	0.00000008048	0.00	3.95	1.86
SRCPARAM	L0006684	0.00000008048	0.00	3.95	1.86
SRCPARAM	L0006685	0.00000008048	0.00	3.95	1.86
SRCPARAM	L0006686	0.00000008048	0.00	3.95	1.86
SRCPARAM	L0006687	0.00000008048	0.00	3.95	1.86
SRCPARAM	L0006688	0.00000008048	0.00	3.95	1.86
SRCPARAM	L0006689	0.00000008048	0.00	3.95	1.86

SRCPARAM	L0006690	0.00000008048	0.00	3.95	1.86
SRCPARAM	L0006691	0.00000008048	0.00	3.95	1.86
SRCPARAM	L0006692	0.00000008048	0.00	3.95	1.86
SRCPARAM	L0006693	0.00000008048	0.00	3.95	1.86
SRCPARAM	L0006694	0.00000008048	0.00	3.95	1.86
SRCPARAM	L0006695	0.00000008048	0.00	3.95	1.86
SRCPARAM	L0006696	0.00000008048	0.00	3.95	1.86
SRCPARAM	L0006697	0.00000008048	0.00	3.95	1.86
SRCPARAM	L0006698	0.00000008048	0.00	3.95	1.86
SRCPARAM	L0006699	0.00000008048	0.00	3.95	1.86
SRCPARAM	L0006700	0.00000008048	0.00	3.95	1.86
SRCPARAM	L0006701	0.00000008048	0.00	3.95	1.86
SRCPARAM	L0006702	0.00000008048	0.00	3.95	1.86
SRCPARAM	L0006703	0.00000008048	0.00	3.95	1.86
SRCPARAM	L0006704	0.00000008048	0.00	3.95	1.86
SRCPARAM	L0006705	0.00000008048	0.00	3.95	1.86
SRCPARAM	L0006706	0.00000008048	0.00	3.95	1.86
SRCPARAM	L0006707	0.00000008048	0.00	3.95	1.86
SRCPARAM	L0006708	0.00000008048	0.00	3.95	1.86
SRCPARAM	L0006709	0.00000008048	0.00	3.95	1.86
SRCPARAM	L0006710	0.00000008048	0.00	3.95	1.86
SRCPARAM	L0006711	0.00000008048	0.00	3.95	1.86
SRCPARAM	L0006712	0.00000008048	0.00	3.95	1.86
SRCPARAM	L0006713	0.00000008048	0.00	3.95	1.86
SRCPARAM	L0006714	0.00000008048	0.00	3.95	1.86
SRCPARAM	L0006715	0.00000008048	0.00	3.95	1.86
SRCPARAM	L0006716	0.00000008048	0.00	3.95	1.86
SRCPARAM	L0006717	0.00000008048	0.00	3.95	1.86
SRCPARAM	L0006718	0.00000008048	0.00	3.95	1.86
SRCPARAM	L0006719	0.00000008048	0.00	3.95	1.86
SRCPARAM	L0006720	0.00000008048	0.00	3.95	1.86
SRCPARAM	L0006721	0.00000008048	0.00	3.95	1.86
SRCPARAM	L0006722	0.00000008048	0.00	3.95	1.86
SRCPARAM	L0006723	0.00000008048	0.00	3.95	1.86
SRCPARAM	L0006724	0.00000008048	0.00	3.95	1.86
SRCPARAM	L0006725	0.00000008048	0.00	3.95	1.86
SRCPARAM	L0006726	0.00000008048	0.00	3.95	1.86
SRCPARAM	L0006727	0.00000008048	0.00	3.95	1.86
SRCPARAM	L0006728	0.00000008048	0.00	3.95	1.86
SRCPARAM	L0006729	0.00000008048	0.00	3.95	1.86
SRCPARAM	L0006730	0.00000008048	0.00	3.95	1.86
SRCPARAM	L0006731	0.00000008048	0.00	3.95	1.86
SRCPARAM	L0006732	0.00000008048	0.00	3.95	1.86
SRCPARAM	L0006733	0.00000008048	0.00	3.95	1.86
SRCPARAM	L0006734	0.00000008048	0.00	3.95	1.86
SRCPARAM	L0006735	0.00000008048	0.00	3.95	1.86
SRCPARAM	L0006736	0.00000008048	0.00	3.95	1.86
SRCPARAM	L0006737	0.00000008048	0.00	3.95	1.86
SRCPARAM	L0006738	0.00000008048	0.00	3.95	1.86
SRCPARAM	L0006739	0.00000008048	0.00	3.95	1.86
SRCPARAM	L0006740	0.00000008048	0.00	3.95	1.86
SRCPARAM	L0006741	0.00000008048	0.00	3.95	1.86
SRCPARAM	L0006742	0.00000008048	0.00	3.95	1.86
SRCPARAM	L0006743	0.00000008048	0.00	3.95	1.86
SRCPARAM	L0006744	0.00000008048	0.00	3.95	1.86
SRCPARAM	L0006745	0.00000008048	0.00	3.95	1.86
SRCPARAM	L0006746	0.00000008048	0.00	3.95	1.86
SRCPARAM	L0006747	0.00000008048	0.00	3.95	1.86
SRCPARAM	L0006748	0.00000008048	0.00	3.95	1.86
SRCPARAM	L0006749	0.00000008048	0.00	3.95	1.86
SRCPARAM	L0006750	0.00000008048	0.00	3.95	1.86
SRCPARAM	L0006751	0.00000008048	0.00	3.95	1.86
SRCPARAM	L0006752	0.00000008048	0.00	3.95	1.86
SRCPARAM	L0006753	0.00000008048	0.00	3.95	1.86
SRCPARAM	L0006754	0.00000008048	0.00	3.95	1.86
SRCPARAM	L0006755	0.00000008048	0.00	3.95	1.86
SRCPARAM	L0006756	0.00000008048	0.00	3.95	1.86
SRCPARAM	L0006757	0.00000008048	0.00	3.95	1.86
SRCPARAM	L0006758	0.00000008048	0.00	3.95	1.86
SRCPARAM	L0006759	0.00000008048	0.00	3.95	1.86
SRCPARAM	L0006760	0.00000008048	0.00	3.95	1.86

```
   SRCPARAM L0006761     0.00000008048      0.00      3.95      1.86
   SRCPARAM L0006762     0.00000008048      0.00      3.95      1.86
   SRCPARAM L0006763     0.00000008048      0.00      3.95      1.86
   SRCPARAM L0006764     0.00000008048      0.00      3.95      1.86
   SRCPARAM L0006765     0.00000008048      0.00      3.95      1.86
   SRCPARAM L0006766     0.00000008048      0.00      3.95      1.86
   SRCPARAM L0006767     0.00000008048      0.00      3.95      1.86
   SRCPARAM L0006768     0.00000008048      0.00      3.95      1.86
   SRCPARAM L0006769     0.00000008048      0.00      3.95      1.86
   SRCPARAM L0006770     0.00000008048      0.00      3.95      1.86
   SRCPARAM L0006771     0.00000008048      0.00      3.95      1.86
   SRCPARAM L0006772     0.00000008048      0.00      3.95      1.86
   SRCPARAM L0006773     0.00000008048      0.00      3.95      1.86
   SRCPARAM L0006774     0.00000008048      0.00      3.95      1.86
   SRCPARAM L0006775     0.00000008048      0.00      3.95      1.86
   SRCPARAM L0006776     0.00000008048      0.00      3.95      1.86
   SRCPARAM L0006777     0.00000008048      0.00      3.95      1.86
   SRCPARAM L0006778     0.00000008048      0.00      3.95      1.86
   SRCPARAM L0006779     0.00000008048      0.00      3.95      1.86
   SRCPARAM L0006780     0.00000008048      0.00      3.95      1.86
   SRCPARAM L0006781     0.00000008048      0.00      3.95      1.86
   SRCPARAM L0006782     0.00000008048      0.00      3.95      1.86
   SRCPARAM L0006783     0.00000008048      0.00      3.95      1.86
   SRCPARAM L0006784     0.00000008048      0.00      3.95      1.86
   SRCPARAM L0006785     0.00000008048      0.00      3.95      1.86
   SRCPARAM L0006786     0.00000008048      0.00      3.95      1.86
   SRCPARAM L0006787     0.00000008048      0.00      3.95      1.86
   SRCPARAM L0006788     0.00000008048      0.00      3.95      1.86
   SRCPARAM L0006789     0.00000008048      0.00      3.95      1.86
** ---------------------------------------------------------------------
** LINE VOLUME Source ID = SLINE2
   SRCPARAM L0006790     0.0000007955      0.00      3.95      1.86
   SRCPARAM L0006791     0.0000007955      0.00      3.95      1.86
   SRCPARAM L0006792     0.0000007955      0.00      3.95      1.86
   SRCPARAM L0006793     0.0000007955      0.00      3.95      1.86
   SRCPARAM L0006794     0.0000007955      0.00      3.95      1.86
   SRCPARAM L0006795     0.0000007955      0.00      3.95      1.86
   SRCPARAM L0006796     0.0000007955      0.00      3.95      1.86
   SRCPARAM L0006797     0.0000007955      0.00      3.95      1.86
   SRCPARAM L0006798     0.0000007955      0.00      3.95      1.86
   SRCPARAM L0006799     0.0000007955      0.00      3.95      1.86
   SRCPARAM L0006800     0.0000007955      0.00      3.95      1.86
   SRCPARAM L0006801     0.0000007955      0.00      3.95      1.86
   SRCPARAM L0006802     0.0000007955      0.00      3.95      1.86
   SRCPARAM L0006803     0.0000007955      0.00      3.95      1.86
   SRCPARAM L0006804     0.0000007955      0.00      3.95      1.86
   SRCPARAM L0006805     0.0000007955      0.00      3.95      1.86
   SRCPARAM L0006806     0.0000007955      0.00      3.95      1.86
   SRCPARAM L0006807     0.0000007955      0.00      3.95      1.86
   SRCPARAM L0006808     0.0000007955      0.00      3.95      1.86
   SRCPARAM L0006809     0.0000007955      0.00      3.95      1.86
   SRCPARAM L0006810     0.0000007955      0.00      3.95      1.86
   SRCPARAM L0006811     0.0000007955      0.00      3.95      1.86
   SRCPARAM L0006812     0.0000007955      0.00      3.95      1.86
   SRCPARAM L0006813     0.0000007955      0.00      3.95      1.86
   SRCPARAM L0006814     0.0000007955      0.00      3.95      1.86
   SRCPARAM L0006815     0.0000007955      0.00      3.95      1.86
   SRCPARAM L0006816     0.0000007955      0.00      3.95      1.86
   SRCPARAM L0006817     0.0000007955      0.00      3.95      1.86
   SRCPARAM L0006818     0.0000007955      0.00      3.95      1.86
   SRCPARAM L0006819     0.0000007955      0.00      3.95      1.86
   SRCPARAM L0006820     0.0000007955      0.00      3.95      1.86
   SRCPARAM L0006821     0.0000007955      0.00      3.95      1.86
   SRCPARAM L0006822     0.0000007955      0.00      3.95      1.86
   SRCPARAM L0006823     0.0000007955      0.00      3.95      1.86
   SRCPARAM L0006824     0.0000007955      0.00      3.95      1.86
   SRCPARAM L0006825     0.0000007955      0.00      3.95      1.86
   SRCPARAM L0006826     0.0000007955      0.00      3.95      1.86
   SRCPARAM L0006827     0.0000007955      0.00      3.95      1.86
   SRCPARAM L0006828     0.0000007955      0.00      3.95      1.86
   SRCPARAM L0006829     0.0000007955      0.00      3.95      1.86
```

SRCPARAM L0006830	0.0000007955	0.00	3.95	1.86
SRCPARAM L0006831	0.0000007955	0.00	3.95	1.86
SRCPARAM L0006832	0.0000007955	0.00	3.95	1.86
SRCPARAM L0006833	0.0000007955	0.00	3.95	1.86
SRCPARAM L0006834	0.0000007955	0.00	3.95	1.86
SRCPARAM L0006835	0.0000007955	0.00	3.95	1.86
SRCPARAM L0006836	0.0000007955	0.00	3.95	1.86
SRCPARAM L0006837	0.0000007955	0.00	3.95	1.86
SRCPARAM L0006838	0.0000007955	0.00	3.95	1.86
SRCPARAM L0006839	0.0000007955	0.00	3.95	1.86
SRCPARAM L0006840	0.0000007955	0.00	3.95	1.86
SRCPARAM L0006841	0.0000007955	0.00	3.95	1.86
SRCPARAM L0006842	0.0000007955	0.00	3.95	1.86
SRCPARAM L0006843	0.0000007955	0.00	3.95	1.86
SRCPARAM L0006844	0.0000007955	0.00	3.95	1.86
SRCPARAM L0006845	0.0000007955	0.00	3.95	1.86
SRCPARAM L0006846	0.0000007955	0.00	3.95	1.86
SRCPARAM L0006847	0.0000007955	0.00	3.95	1.86
SRCPARAM L0006848	0.0000007955	0.00	3.95	1.86
SRCPARAM L0006849	0.0000007955	0.00	3.95	1.86
SRCPARAM L0006850	0.0000007955	0.00	3.95	1.86
SRCPARAM L0006851	0.0000007955	0.00	3.95	1.86
SRCPARAM L0006852	0.0000007955	0.00	3.95	1.86
SRCPARAM L0006853	0.0000007955	0.00	3.95	1.86
SRCPARAM L0006854	0.0000007955	0.00	3.95	1.86
SRCPARAM L0006855	0.0000007955	0.00	3.95	1.86
SRCPARAM L0006856	0.0000007955	0.00	3.95	1.86
SRCPARAM L0006857	0.0000007955	0.00	3.95	1.86
SRCPARAM L0006858	0.0000007955	0.00	3.95	1.86
SRCPARAM L0006859	0.0000007955	0.00	3.95	1.86
SRCPARAM L0006860	0.0000007955	0.00	3.95	1.86
SRCPARAM L0006861	0.0000007955	0.00	3.95	1.86
SRCPARAM L0006862	0.0000007955	0.00	3.95	1.86
SRCPARAM L0006863	0.0000007955	0.00	3.95	1.86
SRCPARAM L0006864	0.0000007955	0.00	3.95	1.86
SRCPARAM L0006865	0.0000007955	0.00	3.95	1.86
SRCPARAM L0006866	0.0000007955	0.00	3.95	1.86
SRCPARAM L0006867	0.0000007955	0.00	3.95	1.86
SRCPARAM L0006868	0.0000007955	0.00	3.95	1.86
SRCPARAM L0006869	0.0000007955	0.00	3.95	1.86
SRCPARAM L0006870	0.0000007955	0.00	3.95	1.86
SRCPARAM L0006871	0.0000007955	0.00	3.95	1.86
SRCPARAM L0006872	0.0000007955	0.00	3.95	1.86
SRCPARAM L0006873	0.0000007955	0.00	3.95	1.86
SRCPARAM L0006874	0.0000007955	0.00	3.95	1.86
SRCPARAM L0006875	0.0000007955	0.00	3.95	1.86
SRCPARAM L0006876	0.0000007955	0.00	3.95	1.86
SRCPARAM L0006877	0.0000007955	0.00	3.95	1.86
SRCPARAM L0006878	0.0000007955	0.00	3.95	1.86
SRCPARAM L0006879	0.0000007955	0.00	3.95	1.86
SRCPARAM L0006880	0.0000007955	0.00	3.95	1.86
SRCPARAM L0006881	0.0000007955	0.00	3.95	1.86
SRCPARAM L0006882	0.0000007955	0.00	3.95	1.86
SRCPARAM L0006883	0.0000007955	0.00	3.95	1.86
SRCPARAM L0006884	0.0000007955	0.00	3.95	1.86
SRCPARAM L0006885	0.0000007955	0.00	3.95	1.86
SRCPARAM L0006886	0.0000007955	0.00	3.95	1.86
SRCPARAM L0006887	0.0000007955	0.00	3.95	1.86
SRCPARAM L0006888	0.0000007955	0.00	3.95	1.86
SRCPARAM L0006889	0.0000007955	0.00	3.95	1.86
SRCPARAM L0006890	0.0000007955	0.00	3.95	1.86
SRCPARAM L0006891	0.0000007955	0.00	3.95	1.86
SRCPARAM L0006892	0.0000007955	0.00	3.95	1.86
SRCPARAM L0006893	0.0000007955	0.00	3.95	1.86
SRCPARAM L0006894	0.0000007955	0.00	3.95	1.86
SRCPARAM L0006895	0.0000007955	0.00	3.95	1.86
SRCPARAM L0006896	0.0000007955	0.00	3.95	1.86
SRCPARAM L0006897	0.0000007955	0.00	3.95	1.86
SRCPARAM L0006898	0.0000007955	0.00	3.95	1.86
SRCPARAM L0006899	0.0000007955	0.00	3.95	1.86
SRCPARAM L0006900	0.0000007955	0.00	3.95	1.86

SRCPARAM	L0006901	0.0000007955	0.00	3.95	1.86
SRCPARAM	L0006902	0.0000007955	0.00	3.95	1.86
SRCPARAM	L0006903	0.0000007955	0.00	3.95	1.86
SRCPARAM	L0006904	0.0000007955	0.00	3.95	1.86
SRCPARAM	L0006905	0.0000007955	0.00	3.95	1.86
SRCPARAM	L0006906	0.0000007955	0.00	3.95	1.86
SRCPARAM	L0006907	0.0000007955	0.00	3.95	1.86
SRCPARAM	L0006908	0.0000007955	0.00	3.95	1.86
SRCPARAM	L0006909	0.0000007955	0.00	3.95	1.86
SRCPARAM	L0006910	0.0000007955	0.00	3.95	1.86
SRCPARAM	L0006911	0.0000007955	0.00	3.95	1.86
SRCPARAM	L0006912	0.0000007955	0.00	3.95	1.86
SRCPARAM	L0006913	0.0000007955	0.00	3.95	1.86
SRCPARAM	L0006914	0.0000007955	0.00	3.95	1.86
SRCPARAM	L0006915	0.0000007955	0.00	3.95	1.86
SRCPARAM	L0006916	0.0000007955	0.00	3.95	1.86
SRCPARAM	L0006917	0.0000007955	0.00	3.95	1.86
SRCPARAM	L0006918	0.0000007955	0.00	3.95	1.86
SRCPARAM	L0006919	0.0000007955	0.00	3.95	1.86
SRCPARAM	L0006920	0.0000007955	0.00	3.95	1.86
SRCPARAM	L0006921	0.0000007955	0.00	3.95	1.86
SRCPARAM	L0006922	0.0000007955	0.00	3.95	1.86
SRCPARAM	L0006923	0.0000007955	0.00	3.95	1.86
SRCPARAM	L0006924	0.0000007955	0.00	3.95	1.86
SRCPARAM	L0006925	0.0000007955	0.00	3.95	1.86
SRCPARAM	L0006926	0.0000007955	0.00	3.95	1.86
SRCPARAM	L0006927	0.0000007955	0.00	3.95	1.86
SRCPARAM	L0006928	0.0000007955	0.00	3.95	1.86
SRCPARAM	L0006929	0.0000007955	0.00	3.95	1.86
SRCPARAM	L0006930	0.0000007955	0.00	3.95	1.86
SRCPARAM	L0006931	0.0000007955	0.00	3.95	1.86
SRCPARAM	L0006932	0.0000007955	0.00	3.95	1.86
SRCPARAM	L0006933	0.0000007955	0.00	3.95	1.86
SRCPARAM	L0006934	0.0000007955	0.00	3.95	1.86
SRCPARAM	L0006935	0.0000007955	0.00	3.95	1.86
SRCPARAM	L0006936	0.0000007955	0.00	3.95	1.86
SRCPARAM	L0006937	0.0000007955	0.00	3.95	1.86
SRCPARAM	L0006938	0.0000007955	0.00	3.95	1.86
SRCPARAM	L0006939	0.0000007955	0.00	3.95	1.86
SRCPARAM	L0006940	0.0000007955	0.00	3.95	1.86
SRCPARAM	L0006941	0.0000007955	0.00	3.95	1.86
SRCPARAM	L0006942	0.0000007955	0.00	3.95	1.86
SRCPARAM	L0006943	0.0000007955	0.00	3.95	1.86
SRCPARAM	L0006944	0.0000007955	0.00	3.95	1.86
SRCPARAM	L0006945	0.0000007955	0.00	3.95	1.86
SRCPARAM	L0006946	0.0000007955	0.00	3.95	1.86
SRCPARAM	L0006947	0.0000007955	0.00	3.95	1.86
SRCPARAM	L0006948	0.0000007955	0.00	3.95	1.86
SRCPARAM	L0006949	0.0000007955	0.00	3.95	1.86
SRCPARAM	L0006950	0.0000007955	0.00	3.95	1.86
SRCPARAM	L0006951	0.0000007955	0.00	3.95	1.86
SRCPARAM	L0006952	0.0000007955	0.00	3.95	1.86
SRCPARAM	L0006953	0.0000007955	0.00	3.95	1.86
SRCPARAM	L0006954	0.0000007955	0.00	3.95	1.86
SRCPARAM	L0006955	0.0000007955	0.00	3.95	1.86
SRCPARAM	L0006956	0.0000007955	0.00	3.95	1.86
SRCPARAM	L0006957	0.0000007955	0.00	3.95	1.86
SRCPARAM	L0006958	0.0000007955	0.00	3.95	1.86
SRCPARAM	L0006959	0.0000007955	0.00	3.95	1.86
SRCPARAM	L0006960	0.0000007955	0.00	3.95	1.86
SRCPARAM	L0006961	0.0000007955	0.00	3.95	1.86
SRCPARAM	L0006962	0.0000007955	0.00	3.95	1.86
SRCPARAM	L0006963	0.0000007955	0.00	3.95	1.86
SRCPARAM	L0006964	0.0000007955	0.00	3.95	1.86
SRCPARAM	L0006965	0.0000007955	0.00	3.95	1.86
SRCPARAM	L0006966	0.0000007955	0.00	3.95	1.86
SRCPARAM	L0006967	0.0000007955	0.00	3.95	1.86
SRCPARAM	L0006968	0.0000007955	0.00	3.95	1.86
SRCPARAM	L0006969	0.0000007955	0.00	3.95	1.86
SRCPARAM	L0006970	0.0000007955	0.00	3.95	1.86
SRCPARAM	L0006971	0.0000007955	0.00	3.95	1.86

SRCPARAM L0006972	0.0000007955	0.00	3.95	1.86
SRCPARAM L0006973	0.0000007955	0.00	3.95	1.86
SRCPARAM L0006974	0.0000007955	0.00	3.95	1.86
SRCPARAM L0006975	0.0000007955	0.00	3.95	1.86
SRCPARAM L0006976	0.0000007955	0.00	3.95	1.86
SRCPARAM L0006977	0.0000007955	0.00	3.95	1.86
SRCPARAM L0006978	0.0000007955	0.00	3.95	1.86
SRCPARAM L0006979	0.0000007955	0.00	3.95	1.86
SRCPARAM L0006980	0.0000007955	0.00	3.95	1.86
SRCPARAM L0006981	0.0000007955	0.00	3.95	1.86
SRCPARAM L0006982	0.0000007955	0.00	3.95	1.86
SRCPARAM L0006983	0.0000007955	0.00	3.95	1.86
SRCPARAM L0006984	0.0000007955	0.00	3.95	1.86
SRCPARAM L0006985	0.0000007955	0.00	3.95	1.86
SRCPARAM L0006986	0.0000007955	0.00	3.95	1.86
SRCPARAM L0006987	0.0000007955	0.00	3.95	1.86
SRCPARAM L0006988	0.0000007955	0.00	3.95	1.86
SRCPARAM L0006989	0.0000007955	0.00	3.95	1.86
SRCPARAM L0006990	0.0000007955	0.00	3.95	1.86
SRCPARAM L0006991	0.0000007955	0.00	3.95	1.86
SRCPARAM L0006992	0.0000007955	0.00	3.95	1.86
SRCPARAM L0006993	0.0000007955	0.00	3.95	1.86
SRCPARAM L0006994	0.0000007955	0.00	3.95	1.86
SRCPARAM L0006995	0.0000007955	0.00	3.95	1.86
SRCPARAM L0006996	0.0000007955	0.00	3.95	1.86
SRCPARAM L0006997	0.0000007955	0.00	3.95	1.86
SRCPARAM L0006998	0.0000007955	0.00	3.95	1.86
SRCPARAM L0006999	0.0000007955	0.00	3.95	1.86
SRCPARAM L0007000	0.0000007955	0.00	3.95	1.86
SRCPARAM L0007001	0.0000007955	0.00	3.95	1.86
SRCPARAM L0007002	0.0000007955	0.00	3.95	1.86
SRCPARAM L0007003	0.0000007955	0.00	3.95	1.86
SRCPARAM L0007004	0.0000007955	0.00	3.95	1.86
SRCPARAM L0007005	0.0000007955	0.00	3.95	1.86
SRCPARAM L0007006	0.0000007955	0.00	3.95	1.86
SRCPARAM L0007007	0.0000007955	0.00	3.95	1.86
SRCPARAM L0007008	0.0000007955	0.00	3.95	1.86
SRCPARAM L0007009	0.0000007955	0.00	3.95	1.86
SRCPARAM L0007010	0.0000007955	0.00	3.95	1.86
SRCPARAM L0007011	0.0000007955	0.00	3.95	1.86
SRCPARAM L0007012	0.0000007955	0.00	3.95	1.86
SRCPARAM L0007013	0.0000007955	0.00	3.95	1.86
SRCPARAM L0007014	0.0000007955	0.00	3.95	1.86
SRCPARAM L0007015	0.0000007955	0.00	3.95	1.86
SRCPARAM L0007016	0.0000007955	0.00	3.95	1.86
SRCPARAM L0007017	0.0000007955	0.00	3.95	1.86
SRCPARAM L0007018	0.0000007955	0.00	3.95	1.86
SRCPARAM L0007019	0.0000007955	0.00	3.95	1.86
SRCPARAM L0007020	0.0000007955	0.00	3.95	1.86
SRCPARAM L0007021	0.0000007955	0.00	3.95	1.86
SRCPARAM L0007022	0.0000007955	0.00	3.95	1.86
SRCPARAM L0007023	0.0000007955	0.00	3.95	1.86
SRCPARAM L0007024	0.0000007955	0.00	3.95	1.86
SRCPARAM L0007025	0.0000007955	0.00	3.95	1.86
SRCPARAM L0007026	0.0000007955	0.00	3.95	1.86
SRCPARAM L0007027	0.0000007955	0.00	3.95	1.86
SRCPARAM L0007028	0.0000007955	0.00	3.95	1.86
SRCPARAM L0007029	0.0000007955	0.00	3.95	1.86
SRCPARAM L0007030	0.0000007955	0.00	3.95	1.86
SRCPARAM L0007031	0.0000007955	0.00	3.95	1.86
SRCPARAM L0007032	0.0000007955	0.00	3.95	1.86
SRCPARAM L0007033	0.0000007955	0.00	3.95	1.86
SRCPARAM L0007034	0.0000007955	0.00	3.95	1.86
SRCPARAM L0007035	0.0000007955	0.00	3.95	1.86
SRCPARAM L0007036	0.0000007955	0.00	3.95	1.86
SRCPARAM L0007037	0.0000007955	0.00	3.95	1.86
SRCPARAM L0007038	0.0000007955	0.00	3.95	1.86
SRCPARAM L0007039	0.0000007955	0.00	3.95	1.86
SRCPARAM L0007040	0.0000007955	0.00	3.95	1.86
SRCPARAM L0007041	0.0000007955	0.00	3.95	1.86
SRCPARAM L0007042	0.0000007955	0.00	3.95	1.86

SRCPARAM L0007043	0.0000007955	0.00	3.95	1.86
SRCPARAM L0007044	0.0000007955	0.00	3.95	1.86
SRCPARAM L0007045	0.0000007955	0.00	3.95	1.86
SRCPARAM L0007046	0.0000007955	0.00	3.95	1.86
SRCPARAM L0007047	0.0000007955	0.00	3.95	1.86
SRCPARAM L0007048	0.0000007955	0.00	3.95	1.86
SRCPARAM L0007049	0.0000007955	0.00	3.95	1.86
SRCPARAM L0007050	0.0000007955	0.00	3.95	1.86
SRCPARAM L0007051	0.0000007955	0.00	3.95	1.86
SRCPARAM L0007052	0.0000007955	0.00	3.95	1.86
SRCPARAM L0007053	0.0000007955	0.00	3.95	1.86
SRCPARAM L0007054	0.0000007955	0.00	3.95	1.86
SRCPARAM L0007055	0.0000007955	0.00	3.95	1.86
SRCPARAM L0007056	0.0000007955	0.00	3.95	1.86
SRCPARAM L0007057	0.0000007955	0.00	3.95	1.86
SRCPARAM L0007058	0.0000007955	0.00	3.95	1.86
SRCPARAM L0007059	0.0000007955	0.00	3.95	1.86
SRCPARAM L0007060	0.0000007955	0.00	3.95	1.86
SRCPARAM L0007061	0.0000007955	0.00	3.95	1.86
SRCPARAM L0007062	0.0000007955	0.00	3.95	1.86
SRCPARAM L0007063	0.0000007955	0.00	3.95	1.86
SRCPARAM L0007064	0.0000007955	0.00	3.95	1.86
SRCPARAM L0007065	0.0000007955	0.00	3.95	1.86
SRCPARAM L0007066	0.0000007955	0.00	3.95	1.86
SRCPARAM L0007067	0.0000007955	0.00	3.95	1.86
SRCPARAM L0007068	0.0000007955	0.00	3.95	1.86
SRCPARAM L0007069	0.0000007955	0.00	3.95	1.86
SRCPARAM L0007070	0.0000007955	0.00	3.95	1.86
SRCPARAM L0007071	0.0000007955	0.00	3.95	1.86
SRCPARAM L0007072	0.0000007955	0.00	3.95	1.86
SRCPARAM L0007073	0.0000007955	0.00	3.95	1.86
SRCPARAM L0007074	0.0000007955	0.00	3.95	1.86
SRCPARAM L0007075	0.0000007955	0.00	3.95	1.86
SRCPARAM L0007076	0.0000007955	0.00	3.95	1.86
SRCPARAM L0007077	0.0000007955	0.00	3.95	1.86
SRCPARAM L0007078	0.0000007955	0.00	3.95	1.86
SRCPARAM L0007079	0.0000007955	0.00	3.95	1.86
SRCPARAM L0007080	0.0000007955	0.00	3.95	1.86
SRCPARAM L0007081	0.0000007955	0.00	3.95	1.86
SRCPARAM L0007082	0.0000007955	0.00	3.95	1.86
SRCPARAM L0007083	0.0000007955	0.00	3.95	1.86
SRCPARAM L0007084	0.0000007955	0.00	3.95	1.86
SRCPARAM L0007085	0.0000007955	0.00	3.95	1.86
SRCPARAM L0007086	0.0000007955	0.00	3.95	1.86
SRCPARAM L0007087	0.0000007955	0.00	3.95	1.86
SRCPARAM L0007088	0.0000007955	0.00	3.95	1.86
SRCPARAM L0007089	0.0000007955	0.00	3.95	1.86
SRCPARAM L0007090	0.0000007955	0.00	3.95	1.86
SRCPARAM L0007091	0.0000007955	0.00	3.95	1.86
SRCPARAM L0007092	0.0000007955	0.00	3.95	1.86
SRCPARAM L0007093	0.0000007955	0.00	3.95	1.86
SRCPARAM L0007094	0.0000007955	0.00	3.95	1.86
SRCPARAM L0007095	0.0000007955	0.00	3.95	1.86
SRCPARAM L0007096	0.0000007955	0.00	3.95	1.86
SRCPARAM L0007097	0.0000007955	0.00	3.95	1.86
SRCPARAM L0007098	0.0000007955	0.00	3.95	1.86
SRCPARAM L0007099	0.0000007955	0.00	3.95	1.86
SRCPARAM L0007100	0.0000007955	0.00	3.95	1.86
SRCPARAM L0007101	0.0000007955	0.00	3.95	1.86
SRCPARAM L0007102	0.0000007955	0.00	3.95	1.86
SRCPARAM L0007103	0.0000007955	0.00	3.95	1.86
SRCPARAM L0007104	0.0000007955	0.00	3.95	1.86
SRCPARAM L0007105	0.0000007955	0.00	3.95	1.86
SRCPARAM L0007106	0.0000007955	0.00	3.95	1.86
SRCPARAM L0007107	0.0000007955	0.00	3.95	1.86
SRCPARAM L0007108	0.0000007955	0.00	3.95	1.86
SRCPARAM L0007109	0.0000007955	0.00	3.95	1.86
SRCPARAM L0007110	0.0000007955	0.00	3.95	1.86
SRCPARAM L0007111	0.0000007955	0.00	3.95	1.86
SRCPARAM L0007112	0.0000007955	0.00	3.95	1.86
SRCPARAM L0007113	0.0000007955	0.00	3.95	1.86

SRCPARAM L0007114	0.0000007955	0.00	3.95	1.86
SRCPARAM L0007115	0.0000007955	0.00	3.95	1.86
SRCPARAM L0007116	0.0000007955	0.00	3.95	1.86
SRCPARAM L0007117	0.0000007955	0.00	3.95	1.86
SRCPARAM L0007118	0.0000007955	0.00	3.95	1.86
SRCPARAM L0007119	0.0000007955	0.00	3.95	1.86
SRCPARAM L0007120	0.0000007955	0.00	3.95	1.86
SRCPARAM L0007121	0.0000007955	0.00	3.95	1.86
SRCPARAM L0007122	0.0000007955	0.00	3.95	1.86
SRCPARAM L0007123	0.0000007955	0.00	3.95	1.86
SRCPARAM L0007124	0.0000007955	0.00	3.95	1.86
SRCPARAM L0007125	0.0000007955	0.00	3.95	1.86
SRCPARAM L0007126	0.0000007955	0.00	3.95	1.86
SRCPARAM L0007127	0.0000007955	0.00	3.95	1.86
SRCPARAM L0007128	0.0000007955	0.00	3.95	1.86
SRCPARAM L0007129	0.0000007955	0.00	3.95	1.86
SRCPARAM L0007130	0.0000007955	0.00	3.95	1.86
SRCPARAM L0007131	0.0000007955	0.00	3.95	1.86
SRCPARAM L0007132	0.0000007955	0.00	3.95	1.86
SRCPARAM L0007133	0.0000007955	0.00	3.95	1.86
SRCPARAM L0007134	0.0000007955	0.00	3.95	1.86
SRCPARAM L0007135	0.0000007955	0.00	3.95	1.86
SRCPARAM L0007136	0.0000007955	0.00	3.95	1.86
SRCPARAM L0007137	0.0000007955	0.00	3.95	1.86
SRCPARAM L0007138	0.0000007955	0.00	3.95	1.86
SRCPARAM L0007139	0.0000007955	0.00	3.95	1.86
SRCPARAM L0007140	0.0000007955	0.00	3.95	1.86
SRCPARAM L0007141	0.0000007955	0.00	3.95	1.86
SRCPARAM L0007142	0.0000007955	0.00	3.95	1.86
SRCPARAM L0007143	0.0000007955	0.00	3.95	1.86
SRCPARAM L0007144	0.0000007955	0.00	3.95	1.86
SRCPARAM L0007145	0.0000007955	0.00	3.95	1.86
SRCPARAM L0007146	0.0000007955	0.00	3.95	1.86
SRCPARAM L0007147	0.0000007955	0.00	3.95	1.86
SRCPARAM L0007148	0.0000007955	0.00	3.95	1.86
SRCPARAM L0007149	0.0000007955	0.00	3.95	1.86
SRCPARAM L0007150	0.0000007955	0.00	3.95	1.86
SRCPARAM L0007151	0.0000007955	0.00	3.95	1.86
SRCPARAM L0007152	0.0000007955	0.00	3.95	1.86
SRCPARAM L0007153	0.0000007955	0.00	3.95	1.86
SRCPARAM L0007154	0.0000007955	0.00	3.95	1.86
SRCPARAM L0007155	0.0000007955	0.00	3.95	1.86
SRCPARAM L0007156	0.0000007955	0.00	3.95	1.86
SRCPARAM L0007157	0.0000007955	0.00	3.95	1.86
SRCPARAM L0007158	0.0000007955	0.00	3.95	1.86
SRCPARAM L0007159	0.0000007955	0.00	3.95	1.86
SRCPARAM L0007160	0.0000007955	0.00	3.95	1.86
SRCPARAM L0007161	0.0000007955	0.00	3.95	1.86
SRCPARAM L0007162	0.0000007955	0.00	3.95	1.86
SRCPARAM L0007163	0.0000007955	0.00	3.95	1.86
SRCPARAM L0007164	0.0000007955	0.00	3.95	1.86
SRCPARAM L0007165	0.0000007955	0.00	3.95	1.86
SRCPARAM L0007166	0.0000007955	0.00	3.95	1.86
SRCPARAM L0007167	0.0000007955	0.00	3.95	1.86
SRCPARAM L0007168	0.0000007955	0.00	3.95	1.86
SRCPARAM L0007169	0.0000007955	0.00	3.95	1.86
SRCPARAM L0007170	0.0000007955	0.00	3.95	1.86
SRCPARAM L0007171	0.0000007955	0.00	3.95	1.86
SRCPARAM L0007172	0.0000007955	0.00	3.95	1.86
SRCPARAM L0007173	0.0000007955	0.00	3.95	1.86
SRCPARAM L0007174	0.0000007955	0.00	3.95	1.86
SRCPARAM L0007175	0.0000007955	0.00	3.95	1.86
SRCPARAM L0007176	0.0000007955	0.00	3.95	1.86
SRCPARAM L0007177	0.0000007955	0.00	3.95	1.86
SRCPARAM L0007178	0.0000007955	0.00	3.95	1.86
SRCPARAM L0007179	0.0000007955	0.00	3.95	1.86
SRCPARAM L0007180	0.0000007955	0.00	3.95	1.86
SRCPARAM L0007181	0.0000007955	0.00	3.95	1.86
SRCPARAM L0007182	0.0000007955	0.00	3.95	1.86
SRCPARAM L0007183	0.0000007955	0.00	3.95	1.86
SRCPARAM L0007184	0.0000007955	0.00	3.95	1.86

SRCPARAM	L0007185	0.0000007955	0.00	3.95	1.86
SRCPARAM	L0007186	0.0000007955	0.00	3.95	1.86
SRCPARAM	L0007187	0.0000007955	0.00	3.95	1.86
SRCPARAM	L0007188	0.0000007955	0.00	3.95	1.86
SRCPARAM	L0007189	0.0000007955	0.00	3.95	1.86
SRCPARAM	L0007190	0.0000007955	0.00	3.95	1.86
SRCPARAM	L0007191	0.0000007955	0.00	3.95	1.86
SRCPARAM	L0007192	0.0000007955	0.00	3.95	1.86
SRCPARAM	L0007193	0.0000007955	0.00	3.95	1.86
SRCPARAM	L0007194	0.0000007955	0.00	3.95	1.86
SRCPARAM	L0007195	0.0000007955	0.00	3.95	1.86
SRCPARAM	L0007196	0.0000007955	0.00	3.95	1.86
SRCPARAM	L0007197	0.0000007955	0.00	3.95	1.86
SRCPARAM	L0007198	0.0000007955	0.00	3.95	1.86
SRCPARAM	L0007199	0.0000007955	0.00	3.95	1.86
SRCPARAM	L0007200	0.0000007955	0.00	3.95	1.86
SRCPARAM	L0007201	0.0000007955	0.00	3.95	1.86
SRCPARAM	L0007202	0.0000007955	0.00	3.95	1.86
SRCPARAM	L0007203	0.0000007955	0.00	3.95	1.86
SRCPARAM	L0007204	0.0000007955	0.00	3.95	1.86
SRCPARAM	L0007205	0.0000007955	0.00	3.95	1.86
SRCPARAM	L0007206	0.0000007955	0.00	3.95	1.86
SRCPARAM	L0007207	0.0000007955	0.00	3.95	1.86
SRCPARAM	L0007208	0.0000007955	0.00	3.95	1.86
SRCPARAM	L0007209	0.0000007955	0.00	3.95	1.86
SRCPARAM	L0007210	0.0000007955	0.00	3.95	1.86
SRCPARAM	L0007211	0.0000007955	0.00	3.95	1.86
SRCPARAM	L0007212	0.0000007955	0.00	3.95	1.86
SRCPARAM	L0007213	0.0000007955	0.00	3.95	1.86
SRCPARAM	L0007214	0.0000007955	0.00	3.95	1.86
SRCPARAM	L0007215	0.0000007955	0.00	3.95	1.86
SRCPARAM	L0007216	0.0000007955	0.00	3.95	1.86
SRCPARAM	L0007217	0.0000007955	0.00	3.95	1.86
SRCPARAM	L0007218	0.0000007955	0.00	3.95	1.86
SRCPARAM	L0007219	0.0000007955	0.00	3.95	1.86
SRCPARAM	L0007220	0.0000007955	0.00	3.95	1.86
SRCPARAM	L0007221	0.0000007955	0.00	3.95	1.86
SRCPARAM	L0007222	0.0000007955	0.00	3.95	1.86
SRCPARAM	L0007223	0.0000007955	0.00	3.95	1.86
SRCPARAM	L0007224	0.0000007955	0.00	3.95	1.86
SRCPARAM	L0007225	0.0000007955	0.00	3.95	1.86
SRCPARAM	L0007226	0.0000007955	0.00	3.95	1.86
SRCPARAM	L0007227	0.0000007955	0.00	3.95	1.86
SRCPARAM	L0007228	0.0000007955	0.00	3.95	1.86
SRCPARAM	L0007229	0.0000007955	0.00	3.95	1.86
SRCPARAM	L0007230	0.0000007955	0.00	3.95	1.86
SRCPARAM	L0007231	0.0000007955	0.00	3.95	1.86
SRCPARAM	L0007232	0.0000007955	0.00	3.95	1.86
SRCPARAM	L0007233	0.0000007955	0.00	3.95	1.86
SRCPARAM	L0007234	0.0000007955	0.00	3.95	1.86
SRCPARAM	L0007235	0.0000007955	0.00	3.95	1.86
SRCPARAM	L0007236	0.0000007955	0.00	3.95	1.86
SRCPARAM	L0007237	0.0000007955	0.00	3.95	1.86
SRCPARAM	L0007238	0.0000007955	0.00	3.95	1.86
SRCPARAM	L0007239	0.0000007955	0.00	3.95	1.86
SRCPARAM	L0007240	0.0000007955	0.00	3.95	1.86
SRCPARAM	L0007241	0.0000007955	0.00	3.95	1.86
SRCPARAM	L0007242	0.0000007955	0.00	3.95	1.86
SRCPARAM	L0007243	0.0000007955	0.00	3.95	1.86
SRCPARAM	L0007244	0.0000007955	0.00	3.95	1.86
SRCPARAM	L0007245	0.0000007955	0.00	3.95	1.86
SRCPARAM	L0007246	0.0000007955	0.00	3.95	1.86
SRCPARAM	L0007247	0.0000007955	0.00	3.95	1.86
SRCPARAM	L0007248	0.0000007955	0.00	3.95	1.86
SRCPARAM	L0007249	0.0000007955	0.00	3.95	1.86
SRCPARAM	L0007250	0.0000007955	0.00	3.95	1.86
SRCPARAM	L0007251	0.0000007955	0.00	3.95	1.86
SRCPARAM	L0007252	0.0000007955	0.00	3.95	1.86
SRCPARAM	L0007253	0.0000007955	0.00	3.95	1.86
SRCPARAM	L0007254	0.0000007955	0.00	3.95	1.86
SRCPARAM	L0007255	0.0000007955	0.00	3.95	1.86

```
   SRCPARAM L0007256     0.0000007955      0.00      3.95      1.86
   SRCPARAM L0007257     0.0000007955      0.00      3.95      1.86
   SRCPARAM L0007258     0.0000007955      0.00      3.95      1.86
   SRCPARAM L0007259     0.0000007955      0.00      3.95      1.86
   SRCPARAM L0007260     0.0000007955      0.00      3.95      1.86
   SRCPARAM L0007261     0.0000007955      0.00      3.95      1.86
   SRCPARAM L0007262     0.0000007955      0.00      3.95      1.86
   SRCPARAM L0007263     0.0000007955      0.00      3.95      1.86
   SRCPARAM L0007264     0.0000007955      0.00      3.95      1.86
   SRCPARAM L0007265     0.0000007955      0.00      3.95      1.86
   SRCPARAM L0007266     0.0000007955      0.00      3.95      1.86
   SRCPARAM L0007267     0.0000007955      0.00      3.95      1.86
   SRCPARAM L0007268     0.0000007955      0.00      3.95      1.86
   SRCPARAM L0007269     0.0000007955      0.00      3.95      1.86
   SRCPARAM L0007270     0.0000007955      0.00      3.95      1.86
   SRCPARAM L0007271     0.0000007955      0.00      3.95      1.86
   SRCPARAM L0007272     0.0000007955      0.00      3.95      1.86
   SRCPARAM L0007273     0.0000007955      0.00      3.95      1.86
   SRCPARAM L0007274     0.0000007955      0.00      3.95      1.86
   SRCPARAM L0007275     0.0000007955      0.00      3.95      1.86
   SRCPARAM L0007276     0.0000007955      0.00      3.95      1.86
   SRCPARAM L0007277     0.0000007955      0.00      3.95      1.86
   SRCPARAM L0007278     0.0000007955      0.00      3.95      1.86
   SRCPARAM L0007279     0.0000007955      0.00      3.95      1.86
   SRCPARAM L0007280     0.0000007955      0.00      3.95      1.86
   SRCPARAM L0007281     0.0000007955      0.00      3.95      1.86
   SRCPARAM L0007282     0.0000007955      0.00      3.95      1.86
** ----------------------------------------------------------------------
** LINE VOLUME Source ID = SLINE3
   SRCPARAM L0007283     0.000005694      4.00      3.95      1.86
   SRCPARAM L0007284     0.000005694      4.00      3.95      1.86
   SRCPARAM L0007285     0.000005694      4.00      3.95      1.86
   SRCPARAM L0007286     0.000005694      4.00      3.95      1.86
   SRCPARAM L0007287     0.000005694      4.00      3.95      1.86
   SRCPARAM L0007288     0.000005694      4.00      3.95      1.86
   SRCPARAM L0007289     0.000005694      4.00      3.95      1.86
   SRCPARAM L0007290     0.000005694      4.00      3.95      1.86
   SRCPARAM L0007291     0.000005694      4.00      3.95      1.86
   SRCPARAM L0007292     0.000005694      4.00      3.95      1.86
   SRCPARAM L0007293     0.000005694      4.00      3.95      1.86
   SRCPARAM L0007294     0.000005694      4.00      3.95      1.86
   SRCPARAM L0007295     0.000005694      4.00      3.95      1.86
   SRCPARAM L0007296     0.000005694      4.00      3.95      1.86
   SRCPARAM L0007297     0.000005694      4.00      3.95      1.86
   SRCPARAM L0007298     0.000005694      4.00      3.95      1.86
   SRCPARAM L0007299     0.000005694      4.00      3.95      1.86
   SRCPARAM L0007300     0.000005694      4.00      3.95      1.86
   SRCPARAM L0007301     0.000005694      4.00      3.95      1.86
   SRCPARAM L0007302     0.000005694      4.00      3.95      1.86
   SRCPARAM L0007303     0.000005694      4.00      3.95      1.86
   SRCPARAM L0007304     0.000005694      4.00      3.95      1.86
   SRCPARAM L0007305     0.000005694      4.00      3.95      1.86
   SRCPARAM L0007306     0.000005694      4.00      3.95      1.86
   SRCPARAM L0007307     0.000005694      4.00      3.95      1.86
   SRCPARAM L0007308     0.000005694      4.00      3.95      1.86
   SRCPARAM L0007309     0.000005694      4.00      3.95      1.86
   SRCPARAM L0007310     0.000005694      4.00      3.95      1.86
   SRCPARAM L0007311     0.000005694      4.00      3.95      1.86
   SRCPARAM L0007312     0.000005694      4.00      3.95      1.86
   SRCPARAM L0007313     0.000005694      4.00      3.95      1.86
   SRCPARAM L0007314     0.000005694      4.00      3.95      1.86
   SRCPARAM L0007315     0.000005694      4.00      3.95      1.86
** ----------------------------------------------------------------------
** LINE VOLUME Source ID = SLINE4
   SRCPARAM L0007316     0.000001981      4.00      3.95      1.86
   SRCPARAM L0007317     0.000001981      4.00      3.95      1.86
   SRCPARAM L0007318     0.000001981      4.00      3.95      1.86
   SRCPARAM L0007319     0.000001981      4.00      3.95      1.86
   SRCPARAM L0007320     0.000001981      4.00      3.95      1.86
   SRCPARAM L0007321     0.000001981      4.00      3.95      1.86
   SRCPARAM L0007322     0.000001981      4.00      3.95      1.86
```

```
   SRCPARAM L0007323     0.000001981      4.00      3.95      1.86
   SRCPARAM L0007324     0.000001981      4.00      3.95      1.86
   SRCPARAM L0007325     0.000001981      4.00      3.95      1.86
   SRCPARAM L0007326     0.000001981      4.00      3.95      1.86
   SRCPARAM L0007327     0.000001981      4.00      3.95      1.86
   SRCPARAM L0007328     0.000001981      4.00      3.95      1.86
   SRCPARAM L0007329     0.000001981      4.00      3.95      1.86
   SRCPARAM L0007330     0.000001981      4.00      3.95      1.86
   SRCPARAM L0007331     0.000001981      4.00      3.95      1.86
   SRCPARAM L0007332     0.000001981      4.00      3.95      1.86
   SRCPARAM L0007333     0.000001981      4.00      3.95      1.86
   SRCPARAM L0007334     0.000001981      4.00      3.95      1.86
   SRCPARAM L0007335     0.000001981      4.00      3.95      1.86
   SRCPARAM L0007336     0.000001981      4.00      3.95      1.86
   SRCPARAM L0007337     0.000001981      4.00      3.95      1.86
   SRCPARAM L0007338     0.000001981      4.00      3.95      1.86
   SRCPARAM L0007339     0.000001981      4.00      3.95      1.86
   SRCPARAM L0007340     0.000001981      4.00      3.95      1.86
   SRCPARAM L0007341     0.000001981      4.00      3.95      1.86
   SRCPARAM L0007342     0.000001981      4.00      3.95      1.86
   SRCPARAM L0007343     0.000001981      4.00      3.95      1.86
   SRCPARAM L0007344     0.000001981      4.00      3.95      1.86
   SRCPARAM L0007345     0.000001981      4.00      3.95      1.86
   SRCPARAM L0007346     0.000001981      4.00      3.95      1.86
   SRCPARAM L0007347     0.000001981      4.00      3.95      1.86
   SRCPARAM L0007348     0.000001981      4.00      3.95      1.86
   SRCPARAM L0007349     0.000001981      4.00      3.95      1.86
   SRCPARAM L0007350     0.000001981      4.00      3.95      1.86
   SRCPARAM L0007351     0.000001981      4.00      3.95      1.86
   SRCPARAM L0007352     0.000001981      4.00      3.95      1.86
   SRCPARAM L0007353     0.000001981      4.00      3.95      1.86
   SRCPARAM L0007354     0.000001981      4.00      3.95      1.86
   SRCPARAM L0007355     0.000001981      4.00      3.95      1.86
   SRCPARAM L0007356     0.000001981      4.00      3.95      1.86
   SRCPARAM L0007357     0.000001981      4.00      3.95      1.86
   SRCPARAM L0007358     0.000001981      4.00      3.95      1.86
** ----------------------------------------------------------------------
   URBANSRC L0006252
   URBANSRC L0006253
   URBANSRC L0006254
   URBANSRC L0006255
   URBANSRC L0006256
   URBANSRC L0006257
   URBANSRC L0006258
   URBANSRC L0006259
   URBANSRC L0006260
   URBANSRC L0006261
   URBANSRC L0006262
   URBANSRC L0006263
   URBANSRC L0006264
   URBANSRC L0006265
   URBANSRC L0006266
   URBANSRC L0006267
   URBANSRC L0006268
   URBANSRC L0006269
   URBANSRC L0006270
   URBANSRC L0006271
   URBANSRC L0006272
   URBANSRC L0006273
   URBANSRC L0006274
   URBANSRC L0006275
   URBANSRC L0006276
   URBANSRC L0006277
   URBANSRC L0006278
   URBANSRC L0006279
   URBANSRC L0006280
   URBANSRC L0006281
   URBANSRC L0006282
   URBANSRC L0006283
   URBANSRC L0006284
   URBANSRC L0006285
```

URBANSRC L0006286
URBANSRC L0006287
URBANSRC L0006288
URBANSRC L0006289
URBANSRC L0006290
URBANSRC L0006291
URBANSRC L0006292
URBANSRC L0006293
URBANSRC L0006294
URBANSRC L0006295
URBANSRC L0006296
URBANSRC L0006297
URBANSRC L0006298
URBANSRC L0006299
URBANSRC L0006300
URBANSRC L0006301
URBANSRC L0006302
URBANSRC L0006303
URBANSRC L0006304
URBANSRC L0006305
URBANSRC L0006306
URBANSRC L0006307
URBANSRC L0006308
URBANSRC L0006309
URBANSRC L0006310
URBANSRC L0006311
URBANSRC L0006312
URBANSRC L0006313
URBANSRC L0006314
URBANSRC L0006315
URBANSRC L0006316
URBANSRC L0006317
URBANSRC L0006318
URBANSRC L0006319
URBANSRC L0006320
URBANSRC L0006321
URBANSRC L0006322
URBANSRC L0006323
URBANSRC L0006324
URBANSRC L0006325
URBANSRC L0006326
URBANSRC L0006327
URBANSRC L0006328
URBANSRC L0006329
URBANSRC L0006330
URBANSRC L0006331
URBANSRC L0006332
URBANSRC L0006333
URBANSRC L0006334
URBANSRC L0006335
URBANSRC L0006336
URBANSRC L0006337
URBANSRC L0006338
URBANSRC L0006339
URBANSRC L0006340
URBANSRC L0006341
URBANSRC L0006342
URBANSRC L0006343
URBANSRC L0006344
URBANSRC L0006345
URBANSRC L0006346
URBANSRC L0006347
URBANSRC L0006348
URBANSRC L0006349
URBANSRC L0006350
URBANSRC L0006351
URBANSRC L0006352
URBANSRC L0006353
URBANSRC L0006354
URBANSRC L0006355
URBANSRC L0006356

URBANSRC L0006357
URBANSRC L0006358
URBANSRC L0006359
URBANSRC L0006360
URBANSRC L0006361
URBANSRC L0006362
URBANSRC L0006363
URBANSRC L0006364
URBANSRC L0006365
URBANSRC L0006366
URBANSRC L0006367
URBANSRC L0006368
URBANSRC L0006369
URBANSRC L0006370
URBANSRC L0006371
URBANSRC L0006372
URBANSRC L0006373
URBANSRC L0006374
URBANSRC L0006375
URBANSRC L0006376
URBANSRC L0006377
URBANSRC L0006378
URBANSRC L0006379
URBANSRC L0006380
URBANSRC L0006381
URBANSRC L0006382
URBANSRC L0006383
URBANSRC L0006384
URBANSRC L0006385
URBANSRC L0006386
URBANSRC L0006387
URBANSRC L0006388
URBANSRC L0006389
URBANSRC L0006390
URBANSRC L0006391
URBANSRC L0006392
URBANSRC L0006393
URBANSRC L0006394
URBANSRC L0006395
URBANSRC L0006396
URBANSRC L0006397
URBANSRC L0006398
URBANSRC L0006399
URBANSRC L0006400
URBANSRC L0006401
URBANSRC L0006402
URBANSRC L0006403
URBANSRC L0006404
URBANSRC L0006405
URBANSRC L0006406
URBANSRC L0006407
URBANSRC L0006408
URBANSRC L0006409
URBANSRC L0006410
URBANSRC L0006411
URBANSRC L0006412
URBANSRC L0006413
URBANSRC L0006414
URBANSRC L0006415
URBANSRC L0006416
URBANSRC L0006417
URBANSRC L0006418
URBANSRC L0006419
URBANSRC L0006420
URBANSRC L0006421
URBANSRC L0006422
URBANSRC L0006423
URBANSRC L0006424
URBANSRC L0006425
URBANSRC L0006426
URBANSRC L0006427

URBANSRC L0006428
URBANSRC L0006429
URBANSRC L0006430
URBANSRC L0006431
URBANSRC L0006432
URBANSRC L0006433
URBANSRC L0006434
URBANSRC L0006435
URBANSRC L0006436
URBANSRC L0006437
URBANSRC L0006438
URBANSRC L0006439
URBANSRC L0006440
URBANSRC L0006441
URBANSRC L0006442
URBANSRC L0006443
URBANSRC L0006444
URBANSRC L0006445
URBANSRC L0006446
URBANSRC L0006447
URBANSRC L0006448
URBANSRC L0006449
URBANSRC L0006450
URBANSRC L0006451
URBANSRC L0006452
URBANSRC L0006453
URBANSRC L0006454
URBANSRC L0006455
URBANSRC L0006456
URBANSRC L0006457
URBANSRC L0006458
URBANSRC L0006459
URBANSRC L0006460
URBANSRC L0006461
URBANSRC L0006462
URBANSRC L0006463
URBANSRC L0006464
URBANSRC L0006465
URBANSRC L0006466
URBANSRC L0006467
URBANSRC L0006468
URBANSRC L0006469
URBANSRC L0006470
URBANSRC L0006471
URBANSRC L0006472
URBANSRC L0006473
URBANSRC L0006474
URBANSRC L0006475
URBANSRC L0006476
URBANSRC L0006477
URBANSRC L0006478
URBANSRC L0006479
URBANSRC L0006480
URBANSRC L0006481
URBANSRC L0006482
URBANSRC L0006483
URBANSRC L0006484
URBANSRC L0006485
URBANSRC L0006486
URBANSRC L0006487
URBANSRC L0006488
URBANSRC L0006489
URBANSRC L0006490
URBANSRC L0006491
URBANSRC L0006492
URBANSRC L0006493
URBANSRC L0006494
URBANSRC L0006495
URBANSRC L0006496
URBANSRC L0006497
URBANSRC L0006498

URBANSRC L0006499
URBANSRC L0006500
URBANSRC L0006501
URBANSRC L0006502
URBANSRC L0006503
URBANSRC L0006504
URBANSRC L0006505
URBANSRC L0006506
URBANSRC L0006507
URBANSRC L0006508
URBANSRC L0006509
URBANSRC L0006510
URBANSRC L0006511
URBANSRC L0006512
URBANSRC L0006513
URBANSRC L0006514
URBANSRC L0006515
URBANSRC L0006516
URBANSRC L0006517
URBANSRC L0006518
URBANSRC L0006519
URBANSRC L0006520
URBANSRC L0006521
URBANSRC L0006522
URBANSRC L0006523
URBANSRC L0006524
URBANSRC L0006525
URBANSRC L0006526
URBANSRC L0006527
URBANSRC L0006528
URBANSRC L0006529
URBANSRC L0006530
URBANSRC L0006531
URBANSRC L0006532
URBANSRC L0006533
URBANSRC L0006534
URBANSRC L0006535
URBANSRC L0006536
URBANSRC L0006537
URBANSRC L0006538
URBANSRC L0006539
URBANSRC L0006540
URBANSRC L0006541
URBANSRC L0006542
URBANSRC L0006543
URBANSRC L0006544
URBANSRC L0006545
URBANSRC L0006546
URBANSRC L0006547
URBANSRC L0006548
URBANSRC L0006549
URBANSRC L0006550
URBANSRC L0006551
URBANSRC L0006552
URBANSRC L0006553
URBANSRC L0006554
URBANSRC L0006555
URBANSRC L0006556
URBANSRC L0006557
URBANSRC L0006558
URBANSRC L0006559
URBANSRC L0006560
URBANSRC L0006561
URBANSRC L0006562
URBANSRC L0006563
URBANSRC L0006564
URBANSRC L0006565
URBANSRC L0006566
URBANSRC L0006567
URBANSRC L0006568
URBANSRC L0006569

URBANSRC L0006570
URBANSRC L0006571
URBANSRC L0006572
URBANSRC L0006573
URBANSRC L0006574
URBANSRC L0006575
URBANSRC L0006576
URBANSRC L0006577
URBANSRC L0006578
URBANSRC L0006579
URBANSRC L0006580
URBANSRC L0006581
URBANSRC L0006582
URBANSRC L0006583
URBANSRC L0006584
URBANSRC L0006585
URBANSRC L0006586
URBANSRC L0006587
URBANSRC L0006588
URBANSRC L0006589
URBANSRC L0006590
URBANSRC L0006591
URBANSRC L0006592
URBANSRC L0006593
URBANSRC L0006594
URBANSRC L0006595
URBANSRC L0006596
URBANSRC L0006597
URBANSRC L0006598
URBANSRC L0006599
URBANSRC L0006600
URBANSRC L0006601
URBANSRC L0006602
URBANSRC L0006603
URBANSRC L0006604
URBANSRC L0006605
URBANSRC L0006606
URBANSRC L0006607
URBANSRC L0006608
URBANSRC L0006609
URBANSRC L0006610
URBANSRC L0006611
URBANSRC L0006612
URBANSRC L0006613
URBANSRC L0006614
URBANSRC L0006615
URBANSRC L0006616
URBANSRC L0006617
URBANSRC L0006618
URBANSRC L0006619
URBANSRC L0006620
URBANSRC L0006621
URBANSRC L0006622
URBANSRC L0006623
URBANSRC L0006624
URBANSRC L0006625
URBANSRC L0006626
URBANSRC L0006627
URBANSRC L0006628
URBANSRC L0006629
URBANSRC L0006630
URBANSRC L0006631
URBANSRC L0006632
URBANSRC L0006633
URBANSRC L0006634
URBANSRC L0006635
URBANSRC L0006636
URBANSRC L0006637
URBANSRC L0006638
URBANSRC L0006639
URBANSRC L0006640

URBANSRC L0006641
URBANSRC L0006642
URBANSRC L0006643
URBANSRC L0006644
URBANSRC L0006645
URBANSRC L0006646
URBANSRC L0006647
URBANSRC L0006648
URBANSRC L0006649
URBANSRC L0006650
URBANSRC L0006651
URBANSRC L0006652
URBANSRC L0006653
URBANSRC L0006654
URBANSRC L0006655
URBANSRC L0006656
URBANSRC L0006657
URBANSRC L0006658
URBANSRC L0006659
URBANSRC L0006660
URBANSRC L0006661
URBANSRC L0006662
URBANSRC L0006663
URBANSRC L0006664
URBANSRC L0006665
URBANSRC L0006666
URBANSRC L0006667
URBANSRC L0006668
URBANSRC L0006669
URBANSRC L0006670
URBANSRC L0006671
URBANSRC L0006672
URBANSRC L0006673
URBANSRC L0006674
URBANSRC L0006675
URBANSRC L0006676
URBANSRC L0006677
URBANSRC L0006678
URBANSRC L0006679
URBANSRC L0006680
URBANSRC L0006681
URBANSRC L0006682
URBANSRC L0006683
URBANSRC L0006684
URBANSRC L0006685
URBANSRC L0006686
URBANSRC L0006687
URBANSRC L0006688
URBANSRC L0006689
URBANSRC L0006690
URBANSRC L0006691
URBANSRC L0006692
URBANSRC L0006693
URBANSRC L0006694
URBANSRC L0006695
URBANSRC L0006696
URBANSRC L0006697
URBANSRC L0006698
URBANSRC L0006699
URBANSRC L0006700
URBANSRC L0006701
URBANSRC L0006702
URBANSRC L0006703
URBANSRC L0006704
URBANSRC L0006705
URBANSRC L0006706
URBANSRC L0006707
URBANSRC L0006708
URBANSRC L0006709
URBANSRC L0006710
URBANSRC L0006711

URBANSRC L0006712
URBANSRC L0006713
URBANSRC L0006714
URBANSRC L0006715
URBANSRC L0006716
URBANSRC L0006717
URBANSRC L0006718
URBANSRC L0006719
URBANSRC L0006720
URBANSRC L0006721
URBANSRC L0006722
URBANSRC L0006723
URBANSRC L0006724
URBANSRC L0006725
URBANSRC L0006726
URBANSRC L0006727
URBANSRC L0006728
URBANSRC L0006729
URBANSRC L0006730
URBANSRC L0006731
URBANSRC L0006732
URBANSRC L0006733
URBANSRC L0006734
URBANSRC L0006735
URBANSRC L0006736
URBANSRC L0006737
URBANSRC L0006738
URBANSRC L0006739
URBANSRC L0006740
URBANSRC L0006741
URBANSRC L0006742
URBANSRC L0006743
URBANSRC L0006744
URBANSRC L0006745
URBANSRC L0006746
URBANSRC L0006747
URBANSRC L0006748
URBANSRC L0006749
URBANSRC L0006750
URBANSRC L0006751
URBANSRC L0006752
URBANSRC L0006753
URBANSRC L0006754
URBANSRC L0006755
URBANSRC L0006756
URBANSRC L0006757
URBANSRC L0006758
URBANSRC L0006759
URBANSRC L0006760
URBANSRC L0006761
URBANSRC L0006762
URBANSRC L0006763
URBANSRC L0006764
URBANSRC L0006765
URBANSRC L0006766
URBANSRC L0006767
URBANSRC L0006768
URBANSRC L0006769
URBANSRC L0006770
URBANSRC L0006771
URBANSRC L0006772
URBANSRC L0006773
URBANSRC L0006774
URBANSRC L0006775
URBANSRC L0006776
URBANSRC L0006777
URBANSRC L0006778
URBANSRC L0006779
URBANSRC L0006780
URBANSRC L0006781
URBANSRC L0006782

URBANSRC L0006783
URBANSRC L0006784
URBANSRC L0006785
URBANSRC L0006786
URBANSRC L0006787
URBANSRC L0006788
URBANSRC L0006789
URBANSRC L0006790
URBANSRC L0006791
URBANSRC L0006792
URBANSRC L0006793
URBANSRC L0006794
URBANSRC L0006795
URBANSRC L0006796
URBANSRC L0006797
URBANSRC L0006798
URBANSRC L0006799
URBANSRC L0006800
URBANSRC L0006801
URBANSRC L0006802
URBANSRC L0006803
URBANSRC L0006804
URBANSRC L0006805
URBANSRC L0006806
URBANSRC L0006807
URBANSRC L0006808
URBANSRC L0006809
URBANSRC L0006810
URBANSRC L0006811
URBANSRC L0006812
URBANSRC L0006813
URBANSRC L0006814
URBANSRC L0006815
URBANSRC L0006816
URBANSRC L0006817
URBANSRC L0006818
URBANSRC L0006819
URBANSRC L0006820
URBANSRC L0006821
URBANSRC L0006822
URBANSRC L0006823
URBANSRC L0006824
URBANSRC L0006825
URBANSRC L0006826
URBANSRC L0006827
URBANSRC L0006828
URBANSRC L0006829
URBANSRC L0006830
URBANSRC L0006831
URBANSRC L0006832
URBANSRC L0006833
URBANSRC L0006834
URBANSRC L0006835
URBANSRC L0006836
URBANSRC L0006837
URBANSRC L0006838
URBANSRC L0006839
URBANSRC L0006840
URBANSRC L0006841
URBANSRC L0006842
URBANSRC L0006843
URBANSRC L0006844
URBANSRC L0006845
URBANSRC L0006846
URBANSRC L0006847
URBANSRC L0006848
URBANSRC L0006849
URBANSRC L0006850
URBANSRC L0006851
URBANSRC L0006852
URBANSRC L0006853

URBANSRC L0006854
URBANSRC L0006855
URBANSRC L0006856
URBANSRC L0006857
URBANSRC L0006858
URBANSRC L0006859
URBANSRC L0006860
URBANSRC L0006861
URBANSRC L0006862
URBANSRC L0006863
URBANSRC L0006864
URBANSRC L0006865
URBANSRC L0006866
URBANSRC L0006867
URBANSRC L0006868
URBANSRC L0006869
URBANSRC L0006870
URBANSRC L0006871
URBANSRC L0006872
URBANSRC L0006873
URBANSRC L0006874
URBANSRC L0006875
URBANSRC L0006876
URBANSRC L0006877
URBANSRC L0006878
URBANSRC L0006879
URBANSRC L0006880
URBANSRC L0006881
URBANSRC L0006882
URBANSRC L0006883
URBANSRC L0006884
URBANSRC L0006885
URBANSRC L0006886
URBANSRC L0006887
URBANSRC L0006888
URBANSRC L0006889
URBANSRC L0006890
URBANSRC L0006891
URBANSRC L0006892
URBANSRC L0006893
URBANSRC L0006894
URBANSRC L0006895
URBANSRC L0006896
URBANSRC L0006897
URBANSRC L0006898
URBANSRC L0006899
URBANSRC L0006900
URBANSRC L0006901
URBANSRC L0006902
URBANSRC L0006903
URBANSRC L0006904
URBANSRC L0006905
URBANSRC L0006906
URBANSRC L0006907
URBANSRC L0006908
URBANSRC L0006909
URBANSRC L0006910
URBANSRC L0006911
URBANSRC L0006912
URBANSRC L0006913
URBANSRC L0006914
URBANSRC L0006915
URBANSRC L0006916
URBANSRC L0006917
URBANSRC L0006918
URBANSRC L0006919
URBANSRC L0006920
URBANSRC L0006921
URBANSRC L0006922
URBANSRC L0006923
URBANSRC L0006924

URBANSRC L0006925
URBANSRC L0006926
URBANSRC L0006927
URBANSRC L0006928
URBANSRC L0006929
URBANSRC L0006930
URBANSRC L0006931
URBANSRC L0006932
URBANSRC L0006933
URBANSRC L0006934
URBANSRC L0006935
URBANSRC L0006936
URBANSRC L0006937
URBANSRC L0006938
URBANSRC L0006939
URBANSRC L0006940
URBANSRC L0006941
URBANSRC L0006942
URBANSRC L0006943
URBANSRC L0006944
URBANSRC L0006945
URBANSRC L0006946
URBANSRC L0006947
URBANSRC L0006948
URBANSRC L0006949
URBANSRC L0006950
URBANSRC L0006951
URBANSRC L0006952
URBANSRC L0006953
URBANSRC L0006954
URBANSRC L0006955
URBANSRC L0006956
URBANSRC L0006957
URBANSRC L0006958
URBANSRC L0006959
URBANSRC L0006960
URBANSRC L0006961
URBANSRC L0006962
URBANSRC L0006963
URBANSRC L0006964
URBANSRC L0006965
URBANSRC L0006966
URBANSRC L0006967
URBANSRC L0006968
URBANSRC L0006969
URBANSRC L0006970
URBANSRC L0006971
URBANSRC L0006972
URBANSRC L0006973
URBANSRC L0006974
URBANSRC L0006975
URBANSRC L0006976
URBANSRC L0006977
URBANSRC L0006978
URBANSRC L0006979
URBANSRC L0006980
URBANSRC L0006981
URBANSRC L0006982
URBANSRC L0006983
URBANSRC L0006984
URBANSRC L0006985
URBANSRC L0006986
URBANSRC L0006987
URBANSRC L0006988
URBANSRC L0006989
URBANSRC L0006990
URBANSRC L0006991
URBANSRC L0006992
URBANSRC L0006993
URBANSRC L0006994
URBANSRC L0006995

URBANSRC L0006996
URBANSRC L0006997
URBANSRC L0006998
URBANSRC L0006999
URBANSRC L0007000
URBANSRC L0007001
URBANSRC L0007002
URBANSRC L0007003
URBANSRC L0007004
URBANSRC L0007005
URBANSRC L0007006
URBANSRC L0007007
URBANSRC L0007008
URBANSRC L0007009
URBANSRC L0007010
URBANSRC L0007011
URBANSRC L0007012
URBANSRC L0007013
URBANSRC L0007014
URBANSRC L0007015
URBANSRC L0007016
URBANSRC L0007017
URBANSRC L0007018
URBANSRC L0007019
URBANSRC L0007020
URBANSRC L0007021
URBANSRC L0007022
URBANSRC L0007023
URBANSRC L0007024
URBANSRC L0007025
URBANSRC L0007026
URBANSRC L0007027
URBANSRC L0007028
URBANSRC L0007029
URBANSRC L0007030
URBANSRC L0007031
URBANSRC L0007032
URBANSRC L0007033
URBANSRC L0007034
URBANSRC L0007035
URBANSRC L0007036
URBANSRC L0007037
URBANSRC L0007038
URBANSRC L0007039
URBANSRC L0007040
URBANSRC L0007041
URBANSRC L0007042
URBANSRC L0007043
URBANSRC L0007044
URBANSRC L0007045
URBANSRC L0007046
URBANSRC L0007047
URBANSRC L0007048
URBANSRC L0007049
URBANSRC L0007050
URBANSRC L0007051
URBANSRC L0007052
URBANSRC L0007053
URBANSRC L0007054
URBANSRC L0007055
URBANSRC L0007056
URBANSRC L0007057
URBANSRC L0007058
URBANSRC L0007059
URBANSRC L0007060
URBANSRC L0007061
URBANSRC L0007062
URBANSRC L0007063
URBANSRC L0007064
URBANSRC L0007065
URBANSRC L0007066

URBANSRC L0007067
URBANSRC L0007068
URBANSRC L0007069
URBANSRC L0007070
URBANSRC L0007071
URBANSRC L0007072
URBANSRC L0007073
URBANSRC L0007074
URBANSRC L0007075
URBANSRC L0007076
URBANSRC L0007077
URBANSRC L0007078
URBANSRC L0007079
URBANSRC L0007080
URBANSRC L0007081
URBANSRC L0007082
URBANSRC L0007083
URBANSRC L0007084
URBANSRC L0007085
URBANSRC L0007086
URBANSRC L0007087
URBANSRC L0007088
URBANSRC L0007089
URBANSRC L0007090
URBANSRC L0007091
URBANSRC L0007092
URBANSRC L0007093
URBANSRC L0007094
URBANSRC L0007095
URBANSRC L0007096
URBANSRC L0007097
URBANSRC L0007098
URBANSRC L0007099
URBANSRC L0007100
URBANSRC L0007101
URBANSRC L0007102
URBANSRC L0007103
URBANSRC L0007104
URBANSRC L0007105
URBANSRC L0007106
URBANSRC L0007107
URBANSRC L0007108
URBANSRC L0007109
URBANSRC L0007110
URBANSRC L0007111
URBANSRC L0007112
URBANSRC L0007113
URBANSRC L0007114
URBANSRC L0007115
URBANSRC L0007116
URBANSRC L0007117
URBANSRC L0007118
URBANSRC L0007119
URBANSRC L0007120
URBANSRC L0007121
URBANSRC L0007122
URBANSRC L0007123
URBANSRC L0007124
URBANSRC L0007125
URBANSRC L0007126
URBANSRC L0007127
URBANSRC L0007128
URBANSRC L0007129
URBANSRC L0007130
URBANSRC L0007131
URBANSRC L0007132
URBANSRC L0007133
URBANSRC L0007134
URBANSRC L0007135
URBANSRC L0007136
URBANSRC L0007137

URBANSRC L0007138
URBANSRC L0007139
URBANSRC L0007140
URBANSRC L0007141
URBANSRC L0007142
URBANSRC L0007143
URBANSRC L0007144
URBANSRC L0007145
URBANSRC L0007146
URBANSRC L0007147
URBANSRC L0007148
URBANSRC L0007149
URBANSRC L0007150
URBANSRC L0007151
URBANSRC L0007152
URBANSRC L0007153
URBANSRC L0007154
URBANSRC L0007155
URBANSRC L0007156
URBANSRC L0007157
URBANSRC L0007158
URBANSRC L0007159
URBANSRC L0007160
URBANSRC L0007161
URBANSRC L0007162
URBANSRC L0007163
URBANSRC L0007164
URBANSRC L0007165
URBANSRC L0007166
URBANSRC L0007167
URBANSRC L0007168
URBANSRC L0007169
URBANSRC L0007170
URBANSRC L0007171
URBANSRC L0007172
URBANSRC L0007173
URBANSRC L0007174
URBANSRC L0007175
URBANSRC L0007176
URBANSRC L0007177
URBANSRC L0007178
URBANSRC L0007179
URBANSRC L0007180
URBANSRC L0007181
URBANSRC L0007182
URBANSRC L0007183
URBANSRC L0007184
URBANSRC L0007185
URBANSRC L0007186
URBANSRC L0007187
URBANSRC L0007188
URBANSRC L0007189
URBANSRC L0007190
URBANSRC L0007191
URBANSRC L0007192
URBANSRC L0007193
URBANSRC L0007194
URBANSRC L0007195
URBANSRC L0007196
URBANSRC L0007197
URBANSRC L0007198
URBANSRC L0007199
URBANSRC L0007200
URBANSRC L0007201
URBANSRC L0007202
URBANSRC L0007203
URBANSRC L0007204
URBANSRC L0007205
URBANSRC L0007206
URBANSRC L0007207
URBANSRC L0007208

URBANSRC L0007209
URBANSRC L0007210
URBANSRC L0007211
URBANSRC L0007212
URBANSRC L0007213
URBANSRC L0007214
URBANSRC L0007215
URBANSRC L0007216
URBANSRC L0007217
URBANSRC L0007218
URBANSRC L0007219
URBANSRC L0007220
URBANSRC L0007221
URBANSRC L0007222
URBANSRC L0007223
URBANSRC L0007224
URBANSRC L0007225
URBANSRC L0007226
URBANSRC L0007227
URBANSRC L0007228
URBANSRC L0007229
URBANSRC L0007230
URBANSRC L0007231
URBANSRC L0007232
URBANSRC L0007233
URBANSRC L0007234
URBANSRC L0007235
URBANSRC L0007236
URBANSRC L0007237
URBANSRC L0007238
URBANSRC L0007239
URBANSRC L0007240
URBANSRC L0007241
URBANSRC L0007242
URBANSRC L0007243
URBANSRC L0007244
URBANSRC L0007245
URBANSRC L0007246
URBANSRC L0007247
URBANSRC L0007248
URBANSRC L0007249
URBANSRC L0007250
URBANSRC L0007251
URBANSRC L0007252
URBANSRC L0007253
URBANSRC L0007254
URBANSRC L0007255
URBANSRC L0007256
URBANSRC L0007257
URBANSRC L0007258
URBANSRC L0007259
URBANSRC L0007260
URBANSRC L0007261
URBANSRC L0007262
URBANSRC L0007263
URBANSRC L0007264
URBANSRC L0007265
URBANSRC L0007266
URBANSRC L0007267
URBANSRC L0007268
URBANSRC L0007269
URBANSRC L0007270
URBANSRC L0007271
URBANSRC L0007272
URBANSRC L0007273
URBANSRC L0007274
URBANSRC L0007275
URBANSRC L0007276
URBANSRC L0007277
URBANSRC L0007278
URBANSRC L0007279

URBANSRC L0007280
URBANSRC L0007281
URBANSRC L0007282
URBANSRC L0007283
URBANSRC L0007284
URBANSRC L0007285
URBANSRC L0007286
URBANSRC L0007287
URBANSRC L0007288
URBANSRC L0007289
URBANSRC L0007290
URBANSRC L0007291
URBANSRC L0007292
URBANSRC L0007293
URBANSRC L0007294
URBANSRC L0007295
URBANSRC L0007296
URBANSRC L0007297
URBANSRC L0007298
URBANSRC L0007299
URBANSRC L0007300
URBANSRC L0007301
URBANSRC L0007302
URBANSRC L0007303
URBANSRC L0007304
URBANSRC L0007305
URBANSRC L0007306
URBANSRC L0007307
URBANSRC L0007308
URBANSRC L0007309
URBANSRC L0007310
URBANSRC L0007311
URBANSRC L0007312
URBANSRC L0007313
URBANSRC L0007314
URBANSRC L0007315
URBANSRC L0007316
URBANSRC L0007317
URBANSRC L0007318
URBANSRC L0007319
URBANSRC L0007320
URBANSRC L0007321
URBANSRC L0007322
URBANSRC L0007323
URBANSRC L0007324
URBANSRC L0007325
URBANSRC L0007326
URBANSRC L0007327
URBANSRC L0007328
URBANSRC L0007329
URBANSRC L0007330
URBANSRC L0007331
URBANSRC L0007332
URBANSRC L0007333
URBANSRC L0007334
URBANSRC L0007335
URBANSRC L0007336
URBANSRC L0007337
URBANSRC L0007338
URBANSRC L0007339
URBANSRC L0007340
URBANSRC L0007341
URBANSRC L0007342
URBANSRC L0007343
URBANSRC L0007344
URBANSRC L0007345
URBANSRC L0007346
URBANSRC L0007347
URBANSRC L0007348
URBANSRC L0007349
URBANSRC L0007350

```
   URBANSRC L0007351
   URBANSRC L0007352
   URBANSRC L0007353
   URBANSRC L0007354
   URBANSRC L0007355
   URBANSRC L0007356
   URBANSRC L0007357
   URBANSRC L0007358
   SRCGROUP ALL
SO FINISHED
**
****************************************
** AERMOD Receptor Pathway
****************************************
**
**
RE STARTING
   INCLUDED Worker.rou
RE FINISHED
**
****************************************
** AERMOD Meteorology Pathway
****************************************
**
**
ME STARTING
   SURFFILE "U:\UcJobs\_08100-08500\_08100\08180\Met Data\PERI2.SFC"
   PROFFILE "U:\UcJobs\_08100-08500\_08100\08180\Met Data\PERI2.PFL"
   SURFDATA 3190 2007
   UAIRDATA 3190 2007
   PROFBASE 442.0 METERS
ME FINISHED
**
****************************************
** AERMOD Output Pathway
****************************************
**
**
OU STARTING
** Auto-Generated Plotfiles
   PLOTFILE ANNUAL ALL WORKER.AD\AN00GALL.PLT 31
   SUMMFILE Worker.sum
OU FINISHED


  *** Message Summary For AERMOD Model Setup ***

  --------- Summary of Total Messages --------

 A Total of            0 Fatal Error Message(s)
 A Total of            1 Warning Message(s)
 A Total of            0 Informational Message(s)


    ******** FATAL ERROR MESSAGES ********
               ***  NONE  ***


    ********   WARNING MESSAGES   ********
 ME W530    3511 MEOPEN:CAUTION! Met Station ID Mismatch with SURFFILE for     SURFDATA

 ***********************************
 *** SETUP Finishes Successfully ***
 ***********************************
```

```
 *** AERMOD - VERSION  12060 ***   *** C:\Lakes\AERMOD View\FILII\Worker\Worker.isc
***        11/13/12
                                   ***
***        16:19:54

PAGE   1
 **MODELOPTs:  NonDFAULT CONC                                          ELEV      FLGPOL
                        FASTALL

                                          ***     MODEL SETUP OPTIONS SUMMARY       ***
 - - -
```

**MODELOPTs: NonDFAULT CONC ELEV FLGPOL
FASTALL

*** VOLUME SOURCE DATA ***

SOURCE ID	NUMBER PART. CATS.	EMISSION RATE (GRAMS/SEC)	X (METERS)	Y (METERS)	BASE ELEV. (METERS)	RELEASE HEIGHT (METERS)	INIT. SY (METERS)	INIT. SZ (METERS)	URBAN EMISSION RATE SCALAR VARY BY
L0006252	0	0.80480E-07	478905.4	3747772.8	448.0	4.00	3.95	1.86	YES
L0006253	0	0.80480E-07	478896.9	3747772.9	448.0	4.00	3.95	1.86	YES
L0006254	0	0.80480E-07	478888.4	3747773.0	448.1	4.00	3.95	1.86	YES
L0006255	0	0.80480E-07	478879.9	3747773.1	448.2	4.00	3.95	1.86	YES
L0006256	0	0.80480E-07	478871.4	3747773.1	448.2	4.00	3.95	1.86	YES
L0006257	0	0.80480E-07	478862.9	3747773.2	448.4	4.00	3.95	1.86	YES
L0006258	0	0.80480E-07	478854.4	3747773.3	448.6	4.00	3.95	1.86	YES
L0006259	0	0.80480E-07	478845.9	3747773.4	448.9	4.00	3.95	1.86	YES
L0006260	0	0.80480E-07	478837.4	3747773.4	449.0	4.00	3.95	1.86	YES
L0006261	0	0.80480E-07	478828.9	3747773.5	449.0	4.00	3.95	1.86	YES
L0006262	0	0.80480E-07	478820.4	3747773.6	449.0	4.00	3.95	1.86	YES
L0006263	0	0.80480E-07	478811.9	3747773.7	449.0	4.00	3.95	1.86	YES
L0006264	0	0.80480E-07	478803.4	3747773.7	449.0	4.00	3.95	1.86	YES
L0006265	0	0.80480E-07	478794.9	3747773.8	449.0	4.00	3.95	1.86	YES
L0006266	0	0.80480E-07	478786.4	3747773.9	449.0	4.00	3.95	1.86	YES
L0006267	0	0.80480E-07	478777.9	3747774.0	449.0	4.00	3.95	1.86	YES
L0006268	0	0.80480E-07	478769.4	3747774.0	449.0	4.00	3.95	1.86	YES
L0006269	0	0.80480E-07	478760.9	3747774.1	449.0	4.00	3.95	1.86	YES
L0006270	0	0.80480E-07	478752.4	3747774.2	449.0	4.00	3.95	1.86	YES
L0006271	0	0.80480E-07	478743.9	3747774.3	449.0	4.00	3.95	1.86	YES
L0006272	0	0.80480E-07	478735.4	3747774.3	449.0	4.00	3.95	1.86	YES
L0006273	0	0.80480E-07	478726.9	3747774.4	449.0	4.00	3.95	1.86	YES
L0006274	0	0.80480E-07	478718.4	3747774.5	449.0	4.00	3.95	1.86	YES
L0006275	0	0.80480E-07	478709.9	3747774.5	449.0	4.00	3.95	1.86	YES
L0006276	0	0.80480E-07	478701.4	3747774.6	449.0	4.00	3.95	1.86	YES
L0006277	0	0.80480E-07	478692.9	3747774.7	449.0	4.00	3.95	1.86	YES
L0006278	0	0.80480E-07	478684.4	3747774.8	449.0	4.00	3.95	1.86	YES
L0006279	0	0.80480E-07	478675.9	3747774.8	449.0	4.00	3.95	1.86	YES
L0006280	0	0.80480E-07	478667.4	3747774.9	449.0	4.00	3.95	1.86	YES
L0006281	0	0.80480E-07	478658.9	3747775.0	449.0	4.00	3.95	1.86	YES
L0006282	0	0.80480E-07	478650.4	3747775.1	449.0	4.00	3.95	1.86	YES
L0006283	0	0.80480E-07	478641.9	3747775.1	449.0	4.00	3.95	1.86	YES
L0006284	0	0.80480E-07	478633.4	3747775.2	449.0	4.00	3.95	1.86	YES
L0006285	0	0.80480E-07	478624.9	3747775.3	449.0	4.00	3.95	1.86	YES
L0006286	0	0.80480E-07	478616.4	3747775.4	449.0	4.00	3.95	1.86	YES
L0006287	0	0.80480E-07	478607.9	3747775.4	449.0	4.00	3.95	1.86	YES
L0006288	0	0.80480E-07	478599.4	3747775.5	449.0	4.00	3.95	1.86	YES
L0006289	0	0.80480E-07	478590.9	3747775.6	449.0	4.00	3.95	1.86	YES
L0006290	0	0.80480E-07	478582.4	3747775.7	449.0	4.00	3.95	1.86	YES
L0006291	0	0.80480E-07	478573.9	3747775.7	449.0	4.00	3.95	1.86	YES

**MODELOPTs: NonDFAULT CONC ELEV FLGPOL
FASTALL

*** VOLUME SOURCE DATA ***

SOURCE ID	NUMBER PART. CATS.	EMISSION RATE (GRAMS/SEC)	X (METERS)	Y (METERS)	BASE ELEV. (METERS)	RELEASE HEIGHT (METERS)	INIT. SY (METERS)	INIT. SZ (METERS)	URBAN EMISSION RATE SOURCE SCALAR VARY BY
L0006292	0	0.80480E-07	478565.4	3747775.8	449.0	4.00	3.95	1.86	YES
L0006293	0	0.80480E-07	478556.9	3747775.9	449.0	4.00	3.95	1.86	YES
L0006294	0	0.80480E-07	478548.4	3747776.0	449.0	4.00	3.95	1.86	YES
L0006295	0	0.80480E-07	478539.9	3747776.0	449.0	4.00	3.95	1.86	YES
L0006296	0	0.80480E-07	478531.4	3747776.1	449.0	4.00	3.95	1.86	YES
L0006297	0	0.80480E-07	478522.9	3747776.2	449.0	4.00	3.95	1.86	YES
L0006298	0	0.80480E-07	478514.4	3747776.3	449.0	4.00	3.95	1.86	YES
L0006299	0	0.80480E-07	478505.9	3747776.3	449.0	4.00	3.95	1.86	YES
L0006300	0	0.80480E-07	478497.4	3747776.4	449.0	4.00	3.95	1.86	YES
L0006301	0	0.80480E-07	478488.9	3747776.5	449.0	4.00	3.95	1.86	YES
L0006302	0	0.80480E-07	478480.4	3747776.6	449.0	4.00	3.95	1.86	YES
L0006303	0	0.80480E-07	478471.9	3747776.6	449.0	4.00	3.95	1.86	YES
L0006304	0	0.80480E-07	478463.4	3747776.7	449.0	4.00	3.95	1.86	YES
L0006305	0	0.80480E-07	478454.9	3747776.8	449.0	4.00	3.95	1.86	YES
L0006306	0	0.80480E-07	478446.4	3747776.9	449.0	4.00	3.95	1.86	YES
L0006307	0	0.80480E-07	478437.9	3747776.9	449.0	4.00	3.95	1.86	YES
L0006308	0	0.80480E-07	478429.4	3747777.0	449.0	4.00	3.95	1.86	YES
L0006309	0	0.80480E-07	478420.9	3747777.1	449.0	4.00	3.95	1.86	YES
L0006310	0	0.80480E-07	478412.4	3747777.2	449.0	4.00	3.95	1.86	YES
L0006311	0	0.80480E-07	478403.9	3747777.2	449.0	4.00	3.95	1.86	YES
L0006312	0	0.80480E-07	478395.4	3747777.3	449.0	4.00	3.95	1.86	YES
L0006313	0	0.80480E-07	478386.9	3747777.4	449.0	4.00	3.95	1.86	YES
L0006314	0	0.80480E-07	478378.4	3747777.5	449.0	4.00	3.95	1.86	YES
L0006315	0	0.80480E-07	478369.9	3747777.5	449.0	4.00	3.95	1.86	YES
L0006316	0	0.80480E-07	478361.4	3747777.6	449.0	4.00	3.95	1.86	YES
L0006317	0	0.80480E-07	478352.9	3747777.7	449.0	4.00	3.95	1.86	YES
L0006318	0	0.80480E-07	478344.4	3747777.8	449.0	4.00	3.95	1.86	YES
L0006319	0	0.80480E-07	478335.9	3747777.8	449.0	4.00	3.95	1.86	YES
L0006320	0	0.80480E-07	478327.4	3747777.9	449.0	4.00	3.95	1.86	YES
L0006321	0	0.80480E-07	478318.9	3747778.0	449.0	4.00	3.95	1.86	YES
L0006322	0	0.80480E-07	478310.4	3747778.1	449.0	4.00	3.95	1.86	YES
L0006323	0	0.80480E-07	478301.9	3747778.1	449.0	4.00	3.95	1.86	YES
L0006324	0	0.80480E-07	478293.4	3747778.2	449.0	4.00	3.95	1.86	YES
L0006325	0	0.80480E-07	478284.9	3747778.3	449.0	4.00	3.95	1.86	YES
L0006326	0	0.80480E-07	478282.8	3747771.9	449.0	4.00	3.95	1.86	YES
L0006327	0	0.80480E-07	478282.8	3747763.4	449.0	4.00	3.95	1.86	YES
L0006328	0	0.80480E-07	478282.9	3747754.9	449.0	4.00	3.95	1.86	YES
L0006329	0	0.80480E-07	478282.9	3747746.4	449.0	4.00	3.95	1.86	YES
L0006330	0	0.80480E-07	478282.9	3747737.9	449.0	4.00	3.95	1.86	YES
L0006331	0	0.80480E-07	478282.9	3747729.4	449.0	4.00	3.95	1.86	YES

**MODELOPTs: NonDFAULT CONC ELEV FLGPOL
FASTALL

*** VOLUME SOURCE DATA ***

SOURCE ID	NUMBER PART. CATS.	EMISSION RATE (GRAMS/SEC)	X (METERS)	Y (METERS)	BASE ELEV. (METERS)	RELEASE HEIGHT (METERS)	INIT. SY (METERS)	INIT. SZ (METERS)	URBAN EMISSION RATE SOURCE SCALAR VARY BY
L0006332	0	0.80480E-07	478282.9	3747720.9	449.0	4.00	3.95	1.86	YES
L0006333	0	0.80480E-07	478283.0	3747712.4	449.0	4.00	3.95	1.86	YES
L0006334	0	0.80480E-07	478283.0	3747703.9	449.0	4.00	3.95	1.86	YES
L0006335	0	0.80480E-07	478283.0	3747695.4	449.0	4.00	3.95	1.86	YES
L0006336	0	0.80480E-07	478283.0	3747686.9	449.0	4.00	3.95	1.86	YES
L0006337	0	0.80480E-07	478283.0	3747678.4	449.0	4.00	3.95	1.86	YES
L0006338	0	0.80480E-07	478283.1	3747669.9	448.8	4.00	3.95	1.86	YES
L0006339	0	0.80480E-07	478283.1	3747661.4	448.5	4.00	3.95	1.86	YES
L0006340	0	0.80480E-07	478283.1	3747652.9	448.2	4.00	3.95	1.86	YES
L0006341	0	0.80480E-07	478283.1	3747644.4	448.0	4.00	3.95	1.86	YES
L0006342	0	0.80480E-07	478283.1	3747635.9	448.0	4.00	3.95	1.86	YES
L0006343	0	0.80480E-07	478283.2	3747627.4	448.0	4.00	3.95	1.86	YES
L0006344	0	0.80480E-07	478283.2	3747618.9	448.0	4.00	3.95	1.86	YES
L0006345	0	0.80480E-07	478283.2	3747610.4	448.0	4.00	3.95	1.86	YES
L0006346	0	0.80480E-07	478283.2	3747601.9	448.0	4.00	3.95	1.86	YES
L0006347	0	0.80480E-07	478283.2	3747593.4	448.0	4.00	3.95	1.86	YES
L0006348	0	0.80480E-07	478283.3	3747584.9	448.0	4.00	3.95	1.86	YES
L0006349	0	0.80480E-07	478283.3	3747576.4	448.0	4.00	3.95	1.86	YES
L0006350	0	0.80480E-07	478283.3	3747567.9	448.0	4.00	3.95	1.86	YES
L0006351	0	0.80480E-07	478283.3	3747559.4	448.0	4.00	3.95	1.86	YES
L0006352	0	0.80480E-07	478283.3	3747550.9	448.0	4.00	3.95	1.86	YES
L0006353	0	0.80480E-07	478283.4	3747542.4	448.0	4.00	3.95	1.86	YES
L0006354	0	0.80480E-07	478283.4	3747533.9	448.0	4.00	3.95	1.86	YES
L0006355	0	0.80480E-07	478283.4	3747525.4	448.0	4.00	3.95	1.86	YES
L0006356	0	0.80480E-07	478283.4	3747516.9	448.0	4.00	3.95	1.86	YES
L0006357	0	0.80480E-07	478283.4	3747508.4	448.0	4.00	3.95	1.86	YES
L0006358	0	0.80480E-07	478283.5	3747499.9	448.0	4.00	3.95	1.86	YES
L0006359	0	0.80480E-07	478283.5	3747491.4	448.0	4.00	3.95	1.86	YES
L0006360	0	0.80480E-07	478283.5	3747482.9	448.0	4.00	3.95	1.86	YES
L0006361	0	0.80480E-07	478283.5	3747474.4	448.0	4.00	3.95	1.86	YES
L0006362	0	0.80480E-07	478283.5	3747465.9	448.0	4.00	3.95	1.86	YES
L0006363	0	0.80480E-07	478283.6	3747457.4	448.0	4.00	3.95	1.86	YES
L0006364	0	0.80480E-07	478283.6	3747448.9	448.0	4.00	3.95	1.86	YES
L0006365	0	0.80480E-07	478283.6	3747440.4	448.0	4.00	3.95	1.86	YES
L0006366	0	0.80480E-07	478283.6	3747431.9	448.0	4.00	3.95	1.86	YES
L0006367	0	0.80480E-07	478283.6	3747423.4	448.0	4.00	3.95	1.86	YES
L0006368	0	0.80480E-07	478283.7	3747414.9	448.0	4.00	3.95	1.86	YES
L0006369	0	0.80480E-07	478283.7	3747406.4	448.0	4.00	3.95	1.86	YES
L0006370	0	0.80480E-07	478283.7	3747397.9	448.0	4.00	3.95	1.86	YES
L0006371	0	0.80480E-07	478283.7	3747389.4	448.0	4.00	3.95	1.86	YES

**MODELOPTs: NonDFAULT CONC ELEV FLGPOL
FASTALL

*** VOLUME SOURCE DATA ***

SOURCE ID	NUMBER PART. CATS.	EMISSION RATE (GRAMS/SEC)	X (METERS)	Y (METERS)	BASE ELEV. (METERS)	RELEASE HEIGHT (METERS)	INIT. SY (METERS)	INIT. SZ (METERS)	URBAN EMISSION RATE SOURCE SCALAR VARY BY
L0006372	0	0.80480E-07	478283.7	3747380.9	448.0	4.00	3.95	1.86	YES
L0006373	0	0.80480E-07	478283.8	3747372.4	448.0	4.00	3.95	1.86	YES
L0006374	0	0.80480E-07	478283.8	3747363.9	448.0	4.00	3.95	1.86	YES
L0006375	0	0.80480E-07	478283.8	3747355.4	448.0	4.00	3.95	1.86	YES
L0006376	0	0.80480E-07	478283.8	3747346.9	448.0	4.00	3.95	1.86	YES
L0006377	0	0.80480E-07	478283.8	3747338.4	448.0	4.00	3.95	1.86	YES
L0006378	0	0.80480E-07	478283.9	3747329.9	448.0	4.00	3.95	1.86	YES
L0006379	0	0.80480E-07	478283.9	3747321.4	448.0	4.00	3.95	1.86	YES
L0006380	0	0.80480E-07	478283.9	3747312.9	448.0	4.00	3.95	1.86	YES
L0006381	0	0.80480E-07	478283.9	3747304.4	448.0	4.00	3.95	1.86	YES
L0006382	0	0.80480E-07	478283.9	3747295.9	448.0	4.00	3.95	1.86	YES
L0006383	0	0.80480E-07	478284.0	3747287.4	448.0	4.00	3.95	1.86	YES
L0006384	0	0.80480E-07	478284.0	3747278.9	448.0	4.00	3.95	1.86	YES
L0006385	0	0.80480E-07	478284.0	3747270.4	448.0	4.00	3.95	1.86	YES
L0006386	0	0.80480E-07	478284.0	3747261.9	448.0	4.00	3.95	1.86	YES
L0006387	0	0.80480E-07	478284.0	3747253.4	448.0	4.00	3.95	1.86	YES
L0006388	0	0.80480E-07	478284.1	3747244.9	448.0	4.00	3.95	1.86	YES
L0006389	0	0.80480E-07	478284.1	3747236.4	448.0	4.00	3.95	1.86	YES
L0006390	0	0.80480E-07	478284.1	3747227.9	448.0	4.00	3.95	1.86	YES
L0006391	0	0.80480E-07	478284.1	3747219.4	448.0	4.00	3.95	1.86	YES
L0006392	0	0.80480E-07	478284.1	3747210.9	448.0	4.00	3.95	1.86	YES
L0006393	0	0.80480E-07	478284.2	3747202.4	448.0	4.00	3.95	1.86	YES
L0006394	0	0.80480E-07	478284.2	3747193.9	448.0	4.00	3.95	1.86	YES
L0006395	0	0.80480E-07	478284.2	3747185.4	448.0	4.00	3.95	1.86	YES
L0006396	0	0.80480E-07	478284.2	3747176.9	448.0	4.00	3.95	1.86	YES
L0006397	0	0.80480E-07	478284.2	3747168.4	448.0	4.00	3.95	1.86	YES
L0006398	0	0.80480E-07	478284.2	3747159.9	448.0	4.00	3.95	1.86	YES
L0006399	0	0.80480E-07	478284.3	3747151.4	448.0	4.00	3.95	1.86	YES
L0006400	0	0.80480E-07	478284.3	3747142.9	448.0	4.00	3.95	1.86	YES
L0006401	0	0.80480E-07	478284.3	3747134.4	448.0	4.00	3.95	1.86	YES
L0006402	0	0.80480E-07	478284.3	3747125.9	448.0	4.00	3.95	1.86	YES
L0006403	0	0.80480E-07	478284.3	3747117.4	448.0	4.00	3.95	1.86	YES
L0006404	0	0.80480E-07	478284.4	3747108.9	448.0	4.00	3.95	1.86	YES
L0006405	0	0.80480E-07	478284.4	3747100.4	448.0	4.00	3.95	1.86	YES
L0006406	0	0.80480E-07	478284.4	3747091.9	448.0	4.00	3.95	1.86	YES
L0006407	0	0.80480E-07	478284.4	3747083.4	448.0	4.00	3.95	1.86	YES
L0006408	0	0.80480E-07	478284.4	3747074.9	448.0	4.00	3.95	1.86	YES
L0006409	0	0.80480E-07	478284.5	3747066.4	448.0	4.00	3.95	1.86	YES
L0006410	0	0.80480E-07	478284.5	3747057.9	448.0	4.00	3.95	1.86	YES
L0006411	0	0.80480E-07	478284.5	3747049.4	448.0	4.00	3.95	1.86	YES

**MODELOPTs: NonDFAULT CONC ELEV FLGPOL
FASTALL

*** VOLUME SOURCE DATA ***

SOURCE ID	NUMBER PART. CATS.	EMISSION RATE (GRAMS/SEC)	X (METERS)	Y (METERS)	BASE ELEV. (METERS)	RELEASE HEIGHT (METERS)	INIT. SY (METERS)	INIT. SZ (METERS)	URBAN EMISSION RATE SCALAR VARY BY
L0006412	0	0.80480E-07	478284.5	3747040.9	448.0	4.00	3.95	1.86	YES
L0006413	0	0.80480E-07	478284.5	3747032.4	448.0	4.00	3.95	1.86	YES
L0006414	0	0.80480E-07	478284.6	3747023.9	448.0	4.00	3.95	1.86	YES
L0006415	0	0.80480E-07	478284.6	3747015.4	448.0	4.00	3.95	1.86	YES
L0006416	0	0.80480E-07	478284.6	3747006.9	448.0	4.00	3.95	1.86	YES
L0006417	0	0.80480E-07	478284.6	3746998.4	448.0	4.00	3.95	1.86	YES
L0006418	0	0.80480E-07	478284.6	3746989.9	448.0	4.00	3.95	1.86	YES
L0006419	0	0.80480E-07	478284.7	3746981.4	448.0	4.00	3.95	1.86	YES
L0006420	0	0.80480E-07	478284.7	3746972.9	448.0	4.00	3.95	1.86	YES
L0006421	0	0.80480E-07	478284.7	3746964.4	448.0	4.00	3.95	1.86	YES
L0006422	0	0.80480E-07	478284.7	3746955.9	448.0	4.00	3.95	1.86	YES
L0006423	0	0.80480E-07	478284.7	3746947.4	448.0	4.00	3.95	1.86	YES
L0006424	0	0.80480E-07	478284.8	3746938.9	448.0	4.00	3.95	1.86	YES
L0006425	0	0.80480E-07	478284.8	3746930.4	448.0	4.00	3.95	1.86	YES
L0006426	0	0.80480E-07	478284.8	3746921.9	448.0	4.00	3.95	1.86	YES
L0006427	0	0.80480E-07	478284.8	3746913.4	448.0	4.00	3.95	1.86	YES
L0006428	0	0.80480E-07	478284.8	3746904.9	448.0	4.00	3.95	1.86	YES
L0006429	0	0.80480E-07	478284.9	3746896.4	448.0	4.00	3.95	1.86	YES
L0006430	0	0.80480E-07	478284.9	3746887.9	448.0	4.00	3.95	1.86	YES
L0006431	0	0.80480E-07	478284.9	3746879.4	448.0	4.00	3.95	1.86	YES
L0006432	0	0.80480E-07	478284.9	3746870.9	448.0	4.00	3.95	1.86	YES
L0006433	0	0.80480E-07	478284.9	3746862.4	447.9	4.00	3.95	1.86	YES
L0006434	0	0.80480E-07	478285.0	3746853.9	447.8	4.00	3.95	1.86	YES
L0006435	0	0.80480E-07	478285.0	3746845.4	447.7	4.00	3.95	1.86	YES
L0006436	0	0.80480E-07	478285.0	3746836.9	447.5	4.00	3.95	1.86	YES
L0006437	0	0.80480E-07	478285.0	3746828.4	447.4	4.00	3.95	1.86	YES
L0006438	0	0.80480E-07	478285.0	3746819.9	447.2	4.00	3.95	1.86	YES
L0006439	0	0.80480E-07	478285.1	3746811.4	447.1	4.00	3.95	1.86	YES
L0006440	0	0.80480E-07	478285.1	3746802.9	447.0	4.00	3.95	1.86	YES
L0006441	0	0.80480E-07	478285.1	3746794.4	447.0	4.00	3.95	1.86	YES
L0006442	0	0.80480E-07	478285.1	3746785.9	447.0	4.00	3.95	1.86	YES
L0006443	0	0.80480E-07	478285.1	3746777.4	447.0	4.00	3.95	1.86	YES
L0006444	0	0.80480E-07	478285.2	3746768.9	447.0	4.00	3.95	1.86	YES
L0006445	0	0.80480E-07	478285.2	3746760.4	447.0	4.00	3.95	1.86	YES
L0006446	0	0.80480E-07	478285.2	3746751.9	447.0	4.00	3.95	1.86	YES
L0006447	0	0.80480E-07	478285.2	3746743.4	447.0	4.00	3.95	1.86	YES
L0006448	0	0.80480E-07	478285.2	3746734.9	447.0	4.00	3.95	1.86	YES
L0006449	0	0.80480E-07	478285.3	3746726.4	447.0	4.00	3.95	1.86	YES
L0006450	0	0.80480E-07	478285.3	3746717.9	447.0	4.00	3.95	1.86	YES
L0006451	0	0.80480E-07	478285.3	3746709.4	447.0	4.00	3.95	1.86	YES

**MODELOPTs: NonDFAULT CONC ELEV FLGPOL
FASTALL

*** VOLUME SOURCE DATA ***

SOURCE ID	NUMBER PART. CATS.	EMISSION RATE (GRAMS/SEC)	X (METERS)	Y (METERS)	BASE ELEV. (METERS)	RELEASE HEIGHT (METERS)	INIT. SY (METERS)	INIT. SZ (METERS)	URBAN EMISSION RATE SOURCE SCALAR VARY BY
L0006452	0	0.80480E-07	478285.3	3746700.9	447.0	4.00	3.95	1.86	YES
L0006453	0	0.80480E-07	478285.3	3746692.4	447.0	4.00	3.95	1.86	YES
L0006454	0	0.80480E-07	478285.4	3746683.9	447.0	4.00	3.95	1.86	YES
L0006455	0	0.80480E-07	478285.4	3746675.4	447.0	4.00	3.95	1.86	YES
L0006456	0	0.80480E-07	478285.4	3746666.9	447.0	4.00	3.95	1.86	YES
L0006457	0	0.80480E-07	478285.4	3746658.4	447.0	4.00	3.95	1.86	YES
L0006458	0	0.80480E-07	478285.4	3746649.9	447.0	4.00	3.95	1.86	YES
L0006459	0	0.80480E-07	478285.5	3746641.4	447.0	4.00	3.95	1.86	YES
L0006460	0	0.80480E-07	478285.5	3746632.9	447.0	4.00	3.95	1.86	YES
L0006461	0	0.80480E-07	478285.5	3746624.4	447.0	4.00	3.95	1.86	YES
L0006462	0	0.80480E-07	478285.5	3746615.9	447.0	4.00	3.95	1.86	YES
L0006463	0	0.80480E-07	478285.5	3746607.4	447.0	4.00	3.95	1.86	YES
L0006464	0	0.80480E-07	478285.6	3746598.9	447.0	4.00	3.95	1.86	YES
L0006465	0	0.80480E-07	478285.6	3746590.4	447.0	4.00	3.95	1.86	YES
L0006466	0	0.80480E-07	478285.6	3746581.9	447.0	4.00	3.95	1.86	YES
L0006467	0	0.80480E-07	478285.6	3746573.4	447.0	4.00	3.95	1.86	YES
L0006468	0	0.80480E-07	478285.6	3746564.9	447.0	4.00	3.95	1.86	YES
L0006469	0	0.80480E-07	478285.7	3746556.4	447.0	4.00	3.95	1.86	YES
L0006470	0	0.80480E-07	478285.7	3746547.9	447.0	4.00	3.95	1.86	YES
L0006471	0	0.80480E-07	478285.7	3746539.4	447.0	4.00	3.95	1.86	YES
L0006472	0	0.80480E-07	478285.7	3746530.9	447.0	4.00	3.95	1.86	YES
L0006473	0	0.80480E-07	478285.7	3746522.4	447.0	4.00	3.95	1.86	YES
L0006474	0	0.80480E-07	478285.8	3746513.9	447.0	4.00	3.95	1.86	YES
L0006475	0	0.80480E-07	478285.8	3746505.4	447.0	4.00	3.95	1.86	YES
L0006476	0	0.80480E-07	478285.8	3746496.9	447.0	4.00	3.95	1.86	YES
L0006477	0	0.80480E-07	478285.8	3746488.4	447.0	4.00	3.95	1.86	YES
L0006478	0	0.80480E-07	478285.8	3746479.9	447.0	4.00	3.95	1.86	YES
L0006479	0	0.80480E-07	478285.9	3746471.4	447.0	4.00	3.95	1.86	YES
L0006480	0	0.80480E-07	478285.9	3746462.9	447.0	4.00	3.95	1.86	YES
L0006481	0	0.80480E-07	478285.9	3746454.4	447.0	4.00	3.95	1.86	YES
L0006482	0	0.80480E-07	478285.9	3746445.9	447.0	4.00	3.95	1.86	YES
L0006483	0	0.80480E-07	478285.9	3746437.4	446.8	4.00	3.95	1.86	YES
L0006484	0	0.80480E-07	478286.0	3746428.9	446.7	4.00	3.95	1.86	YES
L0006485	0	0.80480E-07	478286.0	3746420.4	446.5	4.00	3.95	1.86	YES
L0006486	0	0.80480E-07	478286.0	3746411.9	446.5	4.00	3.95	1.86	YES
L0006487	0	0.80480E-07	478286.0	3746403.4	446.5	4.00	3.95	1.86	YES
L0006488	0	0.80480E-07	478286.0	3746394.9	446.5	4.00	3.95	1.86	YES
L0006489	0	0.80480E-07	478286.0	3746386.4	446.5	4.00	3.95	1.86	YES
L0006490	0	0.80480E-07	478286.1	3746377.9	446.5	4.00	3.95	1.86	YES
L0006491	0	0.80480E-07	478286.1	3746369.4	446.5	4.00	3.95	1.86	YES

**MODELOPTs: NonDFAULT CONC ELEV FLGPOL
FASTALL

*** VOLUME SOURCE DATA ***

SOURCE ID	NUMBER PART. CATS.	EMISSION RATE (GRAMS/SEC)	X (METERS)	Y (METERS)	BASE ELEV. (METERS)	RELEASE HEIGHT (METERS)	INIT. SY (METERS)	INIT. SZ (METERS)	URBAN EMISSION RATE SOURCE SCALAR VARY BY
L0006492	0	0.80480E-07	478282.7	3746364.3	446.6	3.98	3.95	1.86	YES
L0006493	0	0.80480E-07	478274.2	3746364.3	446.9	3.94	3.95	1.86	YES
L0006494	0	0.80480E-07	478265.7	3746364.3	447.0	3.90	3.95	1.86	YES
L0006495	0	0.80480E-07	478257.2	3746364.3	447.0	3.86	3.95	1.86	YES
L0006496	0	0.80480E-07	478248.7	3746364.3	447.0	3.81	3.95	1.86	YES
L0006497	0	0.80480E-07	478240.2	3746364.2	447.0	3.77	3.95	1.86	YES
L0006498	0	0.80480E-07	478231.7	3746364.2	447.0	3.73	3.95	1.86	YES
L0006499	0	0.80480E-07	478223.2	3746364.2	447.0	3.69	3.95	1.86	YES
L0006500	0	0.80480E-07	478214.7	3746364.2	447.0	3.65	3.95	1.86	YES
L0006501	0	0.80480E-07	478206.2	3746364.2	447.0	3.60	3.95	1.86	YES
L0006502	0	0.80480E-07	478197.7	3746364.2	447.0	3.56	3.95	1.86	YES
L0006503	0	0.80480E-07	478189.2	3746364.2	447.0	3.52	3.95	1.86	YES
L0006504	0	0.80480E-07	478180.7	3746364.2	447.0	3.48	3.95	1.86	YES
L0006505	0	0.80480E-07	478172.2	3746364.2	447.0	3.44	3.95	1.86	YES
L0006506	0	0.80480E-07	478163.7	3746364.2	447.0	3.39	3.95	1.86	YES
L0006507	0	0.80480E-07	478155.2	3746364.2	447.0	3.35	3.95	1.86	YES
L0006508	0	0.80480E-07	478146.7	3746364.2	447.0	3.31	3.95	1.86	YES
L0006509	0	0.80480E-07	478138.2	3746364.2	447.0	3.27	3.95	1.86	YES
L0006510	0	0.80480E-07	478129.7	3746364.2	447.0	3.22	3.95	1.86	YES
L0006511	0	0.80480E-07	478121.2	3746364.2	447.0	3.18	3.95	1.86	YES
L0006512	0	0.80480E-07	478112.7	3746364.2	447.0	3.14	3.95	1.86	YES
L0006513	0	0.80480E-07	478104.2	3746364.2	447.0	3.10	3.95	1.86	YES
L0006514	0	0.80480E-07	478095.7	3746364.2	447.0	3.06	3.95	1.86	YES
L0006515	0	0.80480E-07	478087.2	3746364.2	447.0	3.01	3.95	1.86	YES
L0006516	0	0.80480E-07	478078.7	3746364.2	447.0	2.97	3.95	1.86	YES
L0006517	0	0.80480E-07	478070.2	3746364.2	447.0	2.93	3.95	1.86	YES
L0006518	0	0.80480E-07	478061.7	3746364.2	447.0	2.89	3.95	1.86	YES
L0006519	0	0.80480E-07	478053.2	3746364.2	447.0	2.85	3.95	1.86	YES
L0006520	0	0.80480E-07	478044.7	3746364.2	447.0	2.80	3.95	1.86	YES
L0006521	0	0.80480E-07	478036.2	3746364.2	447.0	2.76	3.95	1.86	YES
L0006522	0	0.80480E-07	478027.7	3746364.2	447.0	2.72	3.95	1.86	YES
L0006523	0	0.80480E-07	478019.2	3746364.1	447.0	2.68	3.95	1.86	YES
L0006524	0	0.80480E-07	478010.7	3746364.1	447.0	2.63	3.95	1.86	YES
L0006525	0	0.80480E-07	478002.2	3746364.1	447.0	2.59	3.95	1.86	YES
L0006526	0	0.80480E-07	477993.7	3746364.1	447.0	2.55	3.95	1.86	YES
L0006527	0	0.80480E-07	477985.2	3746364.1	447.0	2.51	3.95	1.86	YES
L0006528	0	0.80480E-07	477976.7	3746364.1	447.0	2.47	3.95	1.86	YES
L0006529	0	0.80480E-07	477968.2	3746364.1	447.0	2.42	3.95	1.86	YES
L0006530	0	0.80480E-07	477959.7	3746364.1	447.1	2.38	3.95	1.86	YES
L0006531	0	0.80480E-07	477951.2	3746364.1	447.2	2.34	3.95	1.86	YES

**MODELOPTs: NonDFAULT CONC ELEV FLGPOL
FASTALL

*** VOLUME SOURCE DATA ***

SOURCE ID	NUMBER PART. CATS.	EMISSION RATE (GRAMS/SEC)	X (METERS)	Y (METERS)	BASE ELEV. (METERS)	RELEASE HEIGHT (METERS)	INIT. SY (METERS)	INIT. SZ (METERS)	URBAN EMISSION RATE SOURCE SCALAR VARY BY
L0006532	0	0.80480E-07	477942.7	3746364.1	447.2	2.30	3.95	1.86	YES
L0006533	0	0.80480E-07	477934.2	3746364.1	447.4	2.26	3.95	1.86	YES
L0006534	0	0.80480E-07	477925.7	3746364.1	447.6	2.21	3.95	1.86	YES
L0006535	0	0.80480E-07	477917.2	3746364.1	447.8	2.17	3.95	1.86	YES
L0006536	0	0.80480E-07	477908.7	3746364.1	448.0	2.13	3.95	1.86	YES
L0006537	0	0.80480E-07	477900.2	3746364.1	448.0	2.09	3.95	1.86	YES
L0006538	0	0.80480E-07	477891.7	3746364.1	448.0	2.04	3.95	1.86	YES
L0006539	0	0.80480E-07	477883.2	3746364.1	448.0	2.00	3.95	1.86	YES
L0006540	0	0.80480E-07	477874.7	3746364.1	448.0	1.96	3.95	1.86	YES
L0006541	0	0.80480E-07	477866.2	3746364.1	448.0	1.92	3.95	1.86	YES
L0006542	0	0.80480E-07	477857.7	3746364.1	448.0	1.88	3.95	1.86	YES
L0006543	0	0.80480E-07	477849.2	3746364.1	448.0	1.83	3.95	1.86	YES
L0006544	0	0.80480E-07	477840.7	3746364.1	448.0	1.79	3.95	1.86	YES
L0006545	0	0.80480E-07	477832.2	3746364.1	448.0	1.75	3.95	1.86	YES
L0006546	0	0.80480E-07	477823.7	3746364.1	448.0	1.71	3.95	1.86	YES
L0006547	0	0.80480E-07	477815.2	3746364.1	448.0	1.67	3.95	1.86	YES
L0006548	0	0.80480E-07	477806.7	3746364.1	448.0	1.62	3.95	1.86	YES
L0006549	0	0.80480E-07	477798.2	3746364.1	448.0	1.58	3.95	1.86	YES
L0006550	0	0.80480E-07	477789.7	3746364.0	448.0	1.54	3.95	1.86	YES
L0006551	0	0.80480E-07	477781.2	3746364.0	448.0	1.50	3.95	1.86	YES
L0006552	0	0.80480E-07	477772.7	3746364.0	448.0	1.46	3.95	1.86	YES
L0006553	0	0.80480E-07	477764.2	3746364.0	448.0	1.41	3.95	1.86	YES
L0006554	0	0.80480E-07	477755.7	3746364.0	448.0	1.37	3.95	1.86	YES
L0006555	0	0.80480E-07	477747.2	3746364.0	448.0	1.33	3.95	1.86	YES
L0006556	0	0.80480E-07	477738.7	3746364.0	448.0	1.29	3.95	1.86	YES
L0006557	0	0.80480E-07	477730.2	3746364.0	448.0	1.24	3.95	1.86	YES
L0006558	0	0.80480E-07	477721.7	3746364.0	448.0	1.20	3.95	1.86	YES
L0006559	0	0.80480E-07	477713.2	3746364.0	448.0	1.16	3.95	1.86	YES
L0006560	0	0.80480E-07	477704.7	3746364.0	448.0	1.12	3.95	1.86	YES
L0006561	0	0.80480E-07	477696.2	3746364.0	448.0	1.08	3.95	1.86	YES
L0006562	0	0.80480E-07	477687.7	3746364.0	448.0	1.03	3.95	1.86	YES
L0006563	0	0.80480E-07	477679.2	3746364.0	448.0	0.99	3.95	1.86	YES
L0006564	0	0.80480E-07	477670.7	3746364.0	448.0	0.95	3.95	1.86	YES
L0006565	0	0.80480E-07	477662.2	3746364.0	448.0	0.91	3.95	1.86	YES
L0006566	0	0.80480E-07	477653.7	3746364.0	448.0	0.87	3.95	1.86	YES
L0006567	0	0.80480E-07	477645.2	3746364.0	448.0	0.82	3.95	1.86	YES
L0006568	0	0.80480E-07	477636.7	3746364.0	448.1	0.78	3.95	1.86	YES
L0006569	0	0.80480E-07	477628.2	3746364.0	448.4	0.74	3.95	1.86	YES
L0006570	0	0.80480E-07	477619.7	3746364.0	448.7	0.70	3.95	1.86	YES
L0006571	0	0.80480E-07	477611.2	3746364.0	449.0	0.65	3.95	1.86	YES

**MODELOPTs: NonDFAULT CONC ELEV FLGPOL
FASTALL

*** VOLUME SOURCE DATA ***

SOURCE ID	NUMBER PART. CATS.	EMISSION RATE (GRAMS/SEC)	X (METERS)	Y (METERS)	BASE ELEV. (METERS)	RELEASE HEIGHT (METERS)	INIT. SY (METERS)	INIT. SZ (METERS)	URBAN EMISSION RATE SOURCE SCALAR VARY BY
L0006572	0	0.80480E-07	477602.7	3746364.0	449.0	0.61	3.95	1.86	YES
L0006573	0	0.80480E-07	477594.2	3746364.0	449.0	0.57	3.95	1.86	YES
L0006574	0	0.80480E-07	477585.7	3746364.0	449.0	0.53	3.95	1.86	YES
L0006575	0	0.80480E-07	477577.2	3746364.0	449.0	0.49	3.95	1.86	YES
L0006576	0	0.80480E-07	477568.7	3746363.9	449.0	0.44	3.95	1.86	YES
L0006577	0	0.80480E-07	477560.2	3746363.9	449.0	0.40	3.95	1.86	YES
L0006578	0	0.80480E-07	477551.7	3746363.9	449.0	0.36	3.95	1.86	YES
L0006579	0	0.80480E-07	477543.2	3746363.9	449.0	0.32	3.95	1.86	YES
L0006580	0	0.80480E-07	477534.7	3746363.9	449.0	0.28	3.95	1.86	YES
L0006581	0	0.80480E-07	477526.2	3746363.9	449.0	0.23	3.95	1.86	YES
L0006582	0	0.80480E-07	477517.7	3746363.9	449.0	0.19	3.95	1.86	YES
L0006583	0	0.80480E-07	477509.2	3746363.9	449.0	0.15	3.95	1.86	YES
L0006584	0	0.80480E-07	477500.7	3746363.9	449.0	0.11	3.95	1.86	YES
L0006585	0	0.80480E-07	477492.2	3746363.9	449.0	0.06	3.95	1.86	YES
L0006586	0	0.80480E-07	477483.7	3746363.9	449.2	0.02	3.95	1.86	YES
L0006587	0	0.80480E-07	477475.4	3746365.0	449.5	0.00	3.95	1.86	YES
L0006588	0	0.80480E-07	477467.2	3746367.4	449.8	0.00	3.95	1.86	YES
L0006589	0	0.80480E-07	477459.0	3746369.7	450.0	0.00	3.95	1.86	YES
L0006590	0	0.80480E-07	477450.9	3746372.1	450.0	0.00	3.95	1.86	YES
L0006591	0	0.80480E-07	477442.7	3746374.5	450.0	0.00	3.95	1.86	YES
L0006592	0	0.80480E-07	477434.5	3746376.8	450.0	0.00	3.95	1.86	YES
L0006593	0	0.80480E-07	477426.4	3746379.2	450.0	0.00	3.95	1.86	YES
L0006594	0	0.80480E-07	477418.2	3746381.6	450.0	0.00	3.95	1.86	YES
L0006595	0	0.80480E-07	477410.0	3746383.9	450.0	0.00	3.95	1.86	YES
L0006596	0	0.80480E-07	477401.9	3746386.3	450.0	0.00	3.95	1.86	YES
L0006597	0	0.80480E-07	477393.7	3746388.7	450.0	0.00	3.95	1.86	YES
L0006598	0	0.80480E-07	477386.3	3746392.7	450.0	0.00	3.95	1.86	YES
L0006599	0	0.80480E-07	477379.0	3746397.1	450.0	0.00	3.95	1.86	YES
L0006600	0	0.80480E-07	477371.8	3746401.6	450.0	0.00	3.95	1.86	YES
L0006601	0	0.80480E-07	477364.5	3746406.0	450.0	0.00	3.95	1.86	YES
L0006602	0	0.80480E-07	477357.3	3746410.4	450.0	0.00	3.95	1.86	YES
L0006603	0	0.80480E-07	477350.0	3746414.9	450.0	0.00	3.95	1.86	YES
L0006604	0	0.80480E-07	477342.8	3746419.3	450.0	0.00	3.95	1.86	YES
L0006605	0	0.80480E-07	477335.8	3746424.1	450.0	0.00	3.95	1.86	YES
L0006606	0	0.80480E-07	477328.7	3746428.9	450.0	0.00	3.95	1.86	YES
L0006607	0	0.80480E-07	477321.7	3746433.7	450.0	0.00	3.95	1.86	YES
L0006608	0	0.80480E-07	477314.8	3746438.6	450.0	0.00	3.95	1.86	YES
L0006609	0	0.80480E-07	477308.2	3746444.0	450.0	0.00	3.95	1.86	YES
L0006610	0	0.80480E-07	477301.6	3746449.3	450.0	0.00	3.95	1.86	YES
L0006611	0	0.80480E-07	477295.0	3746454.7	450.0	0.00	3.95	1.86	YES

**MODELOPTs: NonDFAULT CONC ELEV FLGPOL
FASTALL

*** VOLUME SOURCE DATA ***

SOURCE ID	NUMBER PART. CATS.	EMISSION RATE (GRAMS/SEC)	X (METERS)	Y (METERS)	BASE ELEV. (METERS)	RELEASE HEIGHT (METERS)	INIT. SY (METERS)	INIT. SZ (METERS)	URBAN SOURCE	EMISSION RATE SCALAR VARY BY
L0006612	0	0.80480E-07	477288.4	3746460.0	450.0	0.00	3.95	1.86	YES	
L0006613	0	0.80480E-07	477281.8	3746465.3	450.0	0.00	3.95	1.86	YES	
L0006614	0	0.80480E-07	477274.8	3746470.2	450.0	0.00	3.95	1.86	YES	
L0006615	0	0.80480E-07	477267.8	3746475.1	450.0	0.00	3.95	1.86	YES	
L0006616	0	0.80480E-07	477260.8	3746479.9	450.0	0.00	3.95	1.86	YES	
L0006617	0	0.80480E-07	477253.9	3746484.8	450.0	0.00	3.95	1.86	YES	
L0006618	0	0.80480E-07	477246.9	3746489.6	450.1	0.00	3.95	1.86	YES	
L0006619	0	0.80480E-07	477239.7	3746494.2	450.1	0.00	3.95	1.86	YES	
L0006620	0	0.80480E-07	477232.6	3746498.8	450.1	0.00	3.95	1.86	YES	
L0006621	0	0.80480E-07	477225.4	3746503.4	450.1	0.00	3.95	1.86	YES	
L0006622	0	0.80480E-07	477218.3	3746508.0	450.1	0.00	3.95	1.86	YES	
L0006623	0	0.80480E-07	477211.1	3746512.6	450.3	0.00	3.95	1.86	YES	
L0006624	0	0.80480E-07	477203.4	3746516.1	450.6	0.00	3.95	1.86	YES	
L0006625	0	0.80480E-07	477195.6	3746519.5	450.8	0.00	3.95	1.86	YES	
L0006626	0	0.80480E-07	477187.8	3746523.0	451.0	0.00	3.95	1.86	YES	
L0006627	0	0.80480E-07	477180.1	3746526.5	451.0	0.00	3.95	1.86	YES	
L0006628	0	0.80480E-07	477172.3	3746530.0	451.0	0.00	3.95	1.86	YES	
L0006629	0	0.80480E-07	477164.6	3746533.4	451.0	0.00	3.95	1.86	YES	
L0006630	0	0.80480E-07	477156.7	3746536.4	451.0	0.00	3.95	1.86	YES	
L0006631	0	0.80480E-07	477148.3	3746538.0	451.0	0.00	3.95	1.86	YES	
L0006632	0	0.80480E-07	477140.0	3746539.6	451.0	0.00	3.95	1.86	YES	
L0006633	0	0.80480E-07	477131.6	3746541.1	451.0	0.00	3.95	1.86	YES	
L0006634	0	0.80480E-07	477123.2	3746542.7	451.0	0.00	3.95	1.86	YES	
L0006635	0	0.80480E-07	477114.9	3746544.3	451.0	0.00	3.95	1.86	YES	
L0006636	0	0.80480E-07	477107.0	3746547.4	451.0	0.00	3.95	1.86	YES	
L0006637	0	0.80480E-07	477099.0	3746549.8	451.0	0.00	3.95	1.86	YES	
L0006638	0	0.80480E-07	477090.5	3746549.8	451.0	0.00	3.95	1.86	YES	
L0006639	0	0.80480E-07	477082.0	3746549.8	451.0	0.00	3.95	1.86	YES	
L0006640	0	0.80480E-07	477073.5	3746549.8	451.0	0.00	3.95	1.86	YES	
L0006641	0	0.80480E-07	477065.0	3746550.1	451.1	0.00	3.95	1.86	YES	
L0006642	0	0.80480E-07	477056.5	3746550.6	451.2	0.00	3.95	1.86	YES	
L0006643	0	0.80480E-07	477048.0	3746551.2	451.4	0.00	3.95	1.86	YES	
L0006644	0	0.80480E-07	477039.5	3746551.7	451.5	0.00	3.95	1.86	YES	
L0006645	0	0.80480E-07	477031.0	3746552.2	451.6	0.00	3.95	1.86	YES	
L0006646	0	0.80480E-07	477022.5	3746552.5	451.8	0.00	3.95	1.86	YES	
L0006647	0	0.80480E-07	477014.0	3746552.4	451.9	0.00	3.95	1.86	YES	
L0006648	0	0.80480E-07	477005.5	3746552.4	452.0	0.00	3.95	1.86	YES	
L0006649	0	0.80480E-07	476997.0	3746552.3	452.0	0.00	3.95	1.86	YES	
L0006650	0	0.80480E-07	476988.5	3746552.2	452.0	0.00	3.95	1.86	YES	
L0006651	0	0.80480E-07	476980.0	3746552.2	452.0	0.00	3.95	1.86	YES	

**MODELOPTs: NonDFAULT CONC ELEV FLGPOL
FASTALL

*** VOLUME SOURCE DATA ***

SOURCE ID	NUMBER PART. CATS.	EMISSION RATE (GRAMS/SEC)	X (METERS)	Y (METERS)	BASE ELEV. (METERS)	RELEASE HEIGHT (METERS)	INIT. SY (METERS)	INIT. SZ (METERS)	URBAN EMISSION RATE SCALAR VARY BY
L0006652	0	0.80480E-07	476971.5	3746552.1	452.0	0.00	3.95	1.86	YES
L0006653	0	0.80480E-07	476963.0	3746552.0	452.0	0.00	3.95	1.86	YES
L0006654	0	0.80480E-07	476954.5	3746552.0	452.0	0.00	3.95	1.86	YES
L0006655	0	0.80480E-07	476946.0	3746551.9	452.0	0.00	3.95	1.86	YES
L0006656	0	0.80480E-07	476937.5	3746551.9	452.0	0.00	3.95	1.86	YES
L0006657	0	0.80480E-07	476929.0	3746551.8	452.0	0.00	3.95	1.86	YES
L0006658	0	0.80480E-07	476920.5	3746551.7	452.0	0.00	3.95	1.86	YES
L0006659	0	0.80480E-07	476912.0	3746551.7	452.1	0.00	3.95	1.86	YES
L0006660	0	0.80480E-07	476903.5	3746551.6	452.3	0.00	3.95	1.86	YES
L0006661	0	0.80480E-07	476895.0	3746551.5	452.4	0.00	3.95	1.86	YES
L0006662	0	0.80480E-07	476886.5	3746551.5	452.6	0.00	3.95	1.86	YES
L0006663	0	0.80480E-07	476878.0	3746551.4	452.7	0.00	3.95	1.86	YES
L0006664	0	0.80480E-07	476869.5	3746551.3	452.8	0.00	3.95	1.86	YES
L0006665	0	0.80480E-07	476861.0	3746551.3	453.0	0.00	3.95	1.86	YES
L0006666	0	0.80480E-07	476852.5	3746551.2	453.0	0.00	3.95	1.86	YES
L0006667	0	0.80480E-07	476844.0	3746551.1	453.0	0.00	3.95	1.86	YES
L0006668	0	0.80480E-07	476835.5	3746551.1	453.0	0.00	3.95	1.86	YES
L0006669	0	0.80480E-07	476827.0	3746551.0	453.0	0.00	3.95	1.86	YES
L0006670	0	0.80480E-07	476818.5	3746551.0	453.0	0.00	3.95	1.86	YES
L0006671	0	0.80480E-07	476810.0	3746550.9	453.0	0.00	3.95	1.86	YES
L0006672	0	0.80480E-07	476801.5	3746550.8	453.0	0.00	3.95	1.86	YES
L0006673	0	0.80480E-07	476793.0	3746550.8	454.0	0.00	3.95	1.86	YES
L0006674	0	0.80480E-07	476784.5	3746550.7	454.0	0.00	3.95	1.86	YES
L0006675	0	0.80480E-07	476776.0	3746550.6	454.0	0.00	3.95	1.86	YES
L0006676	0	0.80480E-07	476767.5	3746550.6	454.0	0.00	3.95	1.86	YES
L0006677	0	0.80480E-07	476759.0	3746550.5	454.0	0.00	3.95	1.86	YES
L0006678	0	0.80480E-07	476750.5	3746550.4	454.0	0.00	3.95	1.86	YES
L0006679	0	0.80480E-07	476742.0	3746550.4	454.0	0.00	3.95	1.86	YES
L0006680	0	0.80480E-07	476733.5	3746550.3	454.2	0.00	3.95	1.86	YES
L0006681	0	0.80480E-07	476725.0	3746550.2	454.5	0.00	3.95	1.86	YES
L0006682	0	0.80480E-07	476716.5	3746550.2	454.8	0.00	3.95	1.86	YES
L0006683	0	0.80480E-07	476708.0	3746550.1	455.0	0.00	3.95	1.86	YES
L0006684	0	0.80480E-07	476699.5	3746550.1	455.0	0.00	3.95	1.86	YES
L0006685	0	0.80480E-07	476691.0	3746550.0	455.0	0.00	3.95	1.86	YES
L0006686	0	0.80480E-07	476682.5	3746549.9	455.0	0.00	3.95	1.86	YES
L0006687	0	0.80480E-07	476674.0	3746549.9	455.0	0.00	3.95	1.86	YES
L0006688	0	0.80480E-07	476665.5	3746549.8	455.0	0.00	3.95	1.86	YES
L0006689	0	0.80480E-07	476657.2	3746551.2	455.0	0.00	3.95	1.86	YES
L0006690	0	0.80480E-07	476648.9	3746553.1	455.0	0.00	3.95	1.86	YES
L0006691	0	0.80480E-07	476640.7	3746555.1	455.1	0.00	3.95	1.86	YES

**MODELOPTs: NonDFAULT CONC ELEV FLGPOL
FASTALL

*** VOLUME SOURCE DATA ***

SOURCE ID	NUMBER PART. CATS.	EMISSION RATE (GRAMS/SEC)	X (METERS)	Y (METERS)	BASE ELEV. (METERS)	RELEASE HEIGHT (METERS)	INIT. SY (METERS)	INIT. SZ (METERS)	URBAN EMISSION RATE SCALAR VARY BY
L0006692	0	0.80480E-07	476632.4	3746557.1	455.2	0.00	3.95	1.86	YES
L0006693	0	0.80480E-07	476624.1	3746559.1	455.2	0.00	3.95	1.86	YES
L0006694	0	0.80480E-07	476615.9	3746561.0	455.3	0.00	3.95	1.86	YES
L0006695	0	0.80480E-07	476607.6	3746563.0	455.5	0.00	3.95	1.86	YES
L0006696	0	0.80480E-07	476600.8	3746568.1	455.6	0.00	3.95	1.86	YES
L0006697	0	0.80480E-07	476594.0	3746573.2	455.9	0.00	3.95	1.86	YES
L0006698	0	0.80480E-07	476587.2	3746578.3	456.0	0.00	3.95	1.86	YES
L0006699	0	0.80480E-07	476580.4	3746583.4	456.0	0.00	3.95	1.86	YES
L0006700	0	0.80480E-07	476573.7	3746588.6	456.0	0.00	3.95	1.86	YES
L0006701	0	0.80480E-07	476567.5	3746594.4	456.0	0.00	3.95	1.86	YES
L0006702	0	0.80480E-07	476561.3	3746600.3	456.0	0.00	3.95	1.86	YES
L0006703	0	0.80480E-07	476555.2	3746606.1	456.0	0.00	3.95	1.86	YES
L0006704	0	0.80480E-07	476548.9	3746611.9	456.0	0.00	3.95	1.86	YES
L0006705	0	0.80480E-07	476542.4	3746617.3	456.0	0.00	3.95	1.86	YES
L0006706	0	0.80480E-07	476535.9	3746622.8	456.0	0.00	3.95	1.86	YES
L0006707	0	0.80480E-07	476529.3	3746628.2	456.0	0.00	3.95	1.86	YES
L0006708	0	0.80480E-07	476523.7	3746634.4	456.0	0.00	3.95	1.86	YES
L0006709	0	0.80480E-07	476519.7	3746641.9	456.0	0.00	3.95	1.86	YES
L0006710	0	0.80480E-07	476515.7	3746649.4	456.0	0.00	3.95	1.86	YES
L0006711	0	0.80480E-07	476511.6	3746656.8	456.0	0.00	3.95	1.86	YES
L0006712	0	0.80480E-07	476507.6	3746664.3	456.0	0.00	3.95	1.86	YES
L0006713	0	0.80480E-07	476503.6	3746671.8	456.0	0.00	3.95	1.86	YES
L0006714	0	0.80480E-07	476499.5	3746679.3	456.0	0.00	3.95	1.86	YES
L0006715	0	0.80480E-07	476496.0	3746687.0	456.1	0.00	3.95	1.86	YES
L0006716	0	0.80480E-07	476494.3	3746695.3	456.2	0.00	3.95	1.86	YES
L0006717	0	0.80480E-07	476492.7	3746703.6	456.2	0.00	3.95	1.86	YES
L0006718	0	0.80480E-07	476491.0	3746712.0	456.3	0.00	3.95	1.86	YES
L0006719	0	0.80480E-07	476489.3	3746720.3	456.3	0.00	3.95	1.86	YES
L0006720	0	0.80480E-07	476487.3	3746728.6	456.2	0.00	3.95	1.86	YES
L0006721	0	0.80480E-07	476485.4	3746736.8	456.2	0.00	3.95	1.86	YES
L0006722	0	0.80480E-07	476483.4	3746745.1	456.0	0.00	3.95	1.86	YES
L0006723	0	0.80480E-07	476480.9	3746753.2	456.0	0.00	3.95	1.86	YES
L0006724	0	0.80480E-07	476478.0	3746761.2	456.0	0.00	3.95	1.86	YES
L0006725	0	0.80480E-07	476475.2	3746769.2	456.0	0.00	3.95	1.86	YES
L0006726	0	0.80480E-07	476472.3	3746777.2	456.0	0.00	3.95	1.86	YES
L0006727	0	0.80480E-07	476469.5	3746785.2	456.0	0.00	3.95	1.86	YES
L0006728	0	0.80480E-07	476466.5	3746793.2	456.1	0.00	3.95	1.86	YES
L0006729	0	0.80480E-07	476463.4	3746801.1	456.2	0.00	3.95	1.86	YES
L0006730	0	0.80480E-07	476460.4	3746809.1	456.3	0.00	3.95	1.86	YES
L0006731	0	0.80480E-07	476457.3	3746817.0	456.3	0.00	3.95	1.86	YES

**MODELOPTs: NonDFAULT CONC ELEV FLGPOL
FASTALL

*** VOLUME SOURCE DATA ***

SOURCE ID	NUMBER PART. CATS.	EMISSION RATE (GRAMS/SEC)	X (METERS)	Y (METERS)	BASE ELEV. (METERS)	RELEASE HEIGHT (METERS)	INIT. SY (METERS)	INIT. SZ (METERS)	URBAN EMISSION RATE SOURCE SCALAR VARY BY
L0006732	0	0.80480E-07	476453.9	3746824.8	456.2	0.00	3.95	1.86	YES
L0006733	0	0.80480E-07	476450.4	3746832.5	456.1	0.00	3.95	1.86	YES
L0006734	0	0.80480E-07	476447.0	3746840.3	456.0	0.00	3.95	1.86	YES
L0006735	0	0.80480E-07	476443.5	3746848.1	456.0	0.00	3.95	1.86	YES
L0006736	0	0.80480E-07	476439.7	3746855.6	456.0	0.00	3.95	1.86	YES
L0006737	0	0.80480E-07	476435.4	3746863.0	456.2	0.00	3.95	1.86	YES
L0006738	0	0.80480E-07	476431.1	3746870.3	456.2	0.00	3.95	1.86	YES
L0006739	0	0.80480E-07	476426.7	3746877.6	456.3	0.00	3.95	1.86	YES
L0006740	0	0.80480E-07	476422.0	3746884.6	456.2	0.00	3.95	1.86	YES
L0006741	0	0.80480E-07	476416.0	3746890.6	456.2	0.00	3.95	1.86	YES
L0006742	0	0.80480E-07	476409.9	3746896.6	456.0	0.00	3.95	1.86	YES
L0006743	0	0.80480E-07	476403.9	3746902.6	456.2	0.00	3.95	1.86	YES
L0006744	0	0.80480E-07	476397.0	3746907.5	456.3	0.00	3.95	1.86	YES
L0006745	0	0.80480E-07	476389.9	3746912.1	456.3	0.00	3.95	1.86	YES
L0006746	0	0.80480E-07	476382.8	3746916.8	456.3	0.00	3.95	1.86	YES
L0006747	0	0.80480E-07	476375.7	3746921.4	456.3	0.00	3.95	1.86	YES
L0006748	0	0.80480E-07	476368.5	3746926.1	456.4	0.00	3.95	1.86	YES
L0006749	0	0.80480E-07	476360.6	3746929.0	456.6	0.00	3.95	1.86	YES
L0006750	0	0.80480E-07	476352.5	3746931.4	456.8	0.00	3.95	1.86	YES
L0006751	0	0.80480E-07	476344.3	3746933.9	456.8	0.00	3.95	1.86	YES
L0006752	0	0.80480E-07	476336.2	3746936.4	456.8	0.00	3.95	1.86	YES
L0006753	0	0.80480E-07	476328.1	3746938.9	456.9	0.00	3.95	1.86	YES
L0006754	0	0.80480E-07	476320.0	3746941.4	457.0	0.00	3.95	1.86	YES
L0006755	0	0.80480E-07	476311.6	3746943.1	457.0	0.00	3.95	1.86	YES
L0006756	0	0.80480E-07	476303.3	3746944.5	457.0	0.00	3.95	1.86	YES
L0006757	0	0.80480E-07	476294.9	3746945.9	457.0	0.00	3.95	1.86	YES
L0006758	0	0.80480E-07	476286.5	3746947.4	457.0	0.00	3.95	1.86	YES
L0006759	0	0.80480E-07	476278.1	3746948.8	457.0	0.00	3.95	1.86	YES
L0006760	0	0.80480E-07	476269.7	3746950.2	457.0	0.00	3.95	1.86	YES
L0006761	0	0.80480E-07	476261.4	3746951.6	457.0	0.00	3.95	1.86	YES
L0006762	0	0.80480E-07	476253.0	3746953.0	457.0	0.00	3.95	1.86	YES
L0006763	0	0.80480E-07	476244.5	3746952.7	457.0	0.00	3.95	1.86	YES
L0006764	0	0.80480E-07	476236.0	3746952.4	457.0	0.00	3.95	1.86	YES
L0006765	0	0.80480E-07	476227.5	3746952.1	457.0	0.00	3.95	1.86	YES
L0006766	0	0.80480E-07	476219.0	3746951.8	457.1	0.00	3.95	1.86	YES
L0006767	0	0.80480E-07	476210.5	3746951.5	457.1	0.00	3.95	1.86	YES
L0006768	0	0.80480E-07	476202.0	3746951.2	457.2	0.00	3.95	1.86	YES
L0006769	0	0.80480E-07	476193.5	3746950.9	457.4	0.00	3.95	1.86	YES
L0006770	0	0.80480E-07	476185.0	3746950.6	457.6	0.00	3.95	1.86	YES
L0006771	0	0.80480E-07	476176.5	3746950.3	457.8	0.00	3.95	1.86	YES

**MODELOPTs: NonDFAULT CONC ELEV FLGPOL
FASTALL

*** VOLUME SOURCE DATA ***

SOURCE ID	NUMBER PART. CATS.	EMISSION RATE (GRAMS/SEC)	X (METERS)	Y (METERS)	BASE ELEV. (METERS)	RELEASE HEIGHT (METERS)	INIT. SY (METERS)	INIT. SZ (METERS)	URBAN EMISSION RATE SOURCE SCALAR VARY BY
L0006772	0	0.80480E-07	476168.0	3746950.0	458.0	0.00	3.95	1.86	YES
L0006773	0	0.80480E-07	476159.5	3746949.7	458.0	0.00	3.95	1.86	YES
L0006774	0	0.80480E-07	476151.0	3746949.4	458.0	0.00	3.95	1.86	YES
L0006775	0	0.80480E-07	476142.5	3746949.1	458.0	0.00	3.95	1.86	YES
L0006776	0	0.80480E-07	476134.1	3746948.8	458.2	0.00	3.95	1.86	YES
L0006777	0	0.80480E-07	476125.6	3746948.5	458.5	0.00	3.95	1.86	YES
L0006778	0	0.80480E-07	476117.1	3746948.2	458.8	0.00	3.95	1.86	YES
L0006779	0	0.80480E-07	476108.6	3746947.9	459.0	0.00	3.95	1.86	YES
L0006780	0	0.80480E-07	476100.1	3746947.6	459.0	0.00	3.95	1.86	YES
L0006781	0	0.80480E-07	476091.6	3746947.3	459.0	0.00	3.95	1.86	YES
L0006782	0	0.80480E-07	476083.1	3746947.0	459.0	0.00	3.95	1.86	YES
L0006783	0	0.80480E-07	476074.6	3746946.7	459.2	0.00	3.95	1.86	YES
L0006784	0	0.80480E-07	476066.1	3746946.4	459.5	0.00	3.95	1.86	YES
L0006785	0	0.80480E-07	476057.6	3746946.1	459.7	0.00	3.95	1.86	YES
L0006786	0	0.80480E-07	476049.1	3746945.8	460.0	0.00	3.95	1.86	YES
L0006787	0	0.80480E-07	476040.6	3746945.5	460.0	0.00	3.95	1.86	YES
L0006788	0	0.80480E-07	476032.1	3746945.2	460.0	0.00	3.95	1.86	YES
L0006789	0	0.80480E-07	476023.6	3746944.9	460.0	0.00	3.95	1.86	YES
L0006790	0	0.79550E-06	478919.0	3747380.0	448.0	0.00	3.95	1.86	YES
L0006791	0	0.79550E-06	478910.6	3747379.8	448.0	0.00	3.95	1.86	YES
L0006792	0	0.79550E-06	478902.1	3747379.6	448.0	0.00	3.95	1.86	YES
L0006793	0	0.79550E-06	478893.6	3747379.4	448.0	0.00	3.95	1.86	YES
L0006794	0	0.79550E-06	478885.1	3747379.3	448.0	0.00	3.95	1.86	YES
L0006795	0	0.79550E-06	478876.6	3747379.3	448.0	0.00	3.95	1.86	YES
L0006796	0	0.79550E-06	478868.1	3747379.4	448.0	0.00	3.95	1.86	YES
L0006797	0	0.79550E-06	478859.6	3747379.4	448.0	0.00	3.95	1.86	YES
L0006798	0	0.79550E-06	478851.1	3747379.4	448.0	0.00	3.95	1.86	YES
L0006799	0	0.79550E-06	478842.6	3747379.4	448.0	0.00	3.95	1.86	YES
L0006800	0	0.79550E-06	478834.1	3747379.5	448.0	0.00	3.95	1.86	YES
L0006801	0	0.79550E-06	478825.6	3747379.5	448.0	0.00	3.95	1.86	YES
L0006802	0	0.79550E-06	478817.1	3747379.5	448.0	0.00	3.95	1.86	YES
L0006803	0	0.79550E-06	478808.6	3747379.5	448.0	0.00	3.95	1.86	YES
L0006804	0	0.79550E-06	478800.1	3747379.6	448.0	0.00	3.95	1.86	YES
L0006805	0	0.79550E-06	478791.6	3747379.6	448.0	0.00	3.95	1.86	YES
L0006806	0	0.79550E-06	478783.1	3747379.6	448.0	0.00	3.95	1.86	YES
L0006807	0	0.79550E-06	478774.6	3747379.6	448.0	0.00	3.95	1.86	YES
L0006808	0	0.79550E-06	478766.1	3747379.7	448.0	0.00	3.95	1.86	YES
L0006809	0	0.79550E-06	478757.6	3747379.7	448.0	0.00	3.95	1.86	YES
L0006810	0	0.79550E-06	478749.1	3747379.7	448.0	0.00	3.95	1.86	YES
L0006811	0	0.79550E-06	478740.6	3747379.7	448.0	0.00	3.95	1.86	YES

**MODELOPTs: NonDFAULT CONC ELEV FLGPOL
FASTALL

*** VOLUME SOURCE DATA ***

SOURCE ID	NUMBER PART. CATS.	EMISSION RATE (GRAMS/SEC)	X (METERS)	Y (METERS)	BASE ELEV. (METERS)	RELEASE HEIGHT (METERS)	INIT. SY (METERS)	INIT. SZ (METERS)	URBAN EMISSION RATE SOURCE SCALAR VARY BY
L0006812	0	0.79550E-06	478732.1	3747379.7	448.0	0.00	3.95	1.86	YES
L0006813	0	0.79550E-06	478723.6	3747379.8	448.0	0.00	3.95	1.86	YES
L0006814	0	0.79550E-06	478715.1	3747379.8	448.0	0.00	3.95	1.86	YES
L0006815	0	0.79550E-06	478706.6	3747379.8	448.0	0.00	3.95	1.86	YES
L0006816	0	0.79550E-06	478698.1	3747379.8	448.0	0.00	3.95	1.86	YES
L0006817	0	0.79550E-06	478689.6	3747379.9	448.0	0.00	3.95	1.86	YES
L0006818	0	0.79550E-06	478681.1	3747379.9	448.0	0.00	3.95	1.86	YES
L0006819	0	0.79550E-06	478672.6	3747379.9	448.0	0.00	3.95	1.86	YES
L0006820	0	0.79550E-06	478664.1	3747379.9	448.0	0.00	3.95	1.86	YES
L0006821	0	0.79550E-06	478655.6	3747380.0	448.0	0.00	3.95	1.86	YES
L0006822	0	0.79550E-06	478647.1	3747380.0	448.0	0.00	3.95	1.86	YES
L0006823	0	0.79550E-06	478638.6	3747380.0	448.0	0.00	3.95	1.86	YES
L0006824	0	0.79550E-06	478630.1	3747380.0	448.0	0.00	3.95	1.86	YES
L0006825	0	0.79550E-06	478621.6	3747380.1	448.0	0.00	3.95	1.86	YES
L0006826	0	0.79550E-06	478613.1	3747380.1	448.0	0.00	3.95	1.86	YES
L0006827	0	0.79550E-06	478604.6	3747380.1	448.0	0.00	3.95	1.86	YES
L0006828	0	0.79550E-06	478596.1	3747380.1	448.0	0.00	3.95	1.86	YES
L0006829	0	0.79550E-06	478587.6	3747380.1	448.0	0.00	3.95	1.86	YES
L0006830	0	0.79550E-06	478579.1	3747380.2	448.0	0.00	3.95	1.86	YES
L0006831	0	0.79550E-06	478570.6	3747380.2	448.0	0.00	3.95	1.86	YES
L0006832	0	0.79550E-06	478562.1	3747380.2	448.0	0.00	3.95	1.86	YES
L0006833	0	0.79550E-06	478553.6	3747380.2	448.0	0.00	3.95	1.86	YES
L0006834	0	0.79550E-06	478545.1	3747380.3	448.0	0.00	3.95	1.86	YES
L0006835	0	0.79550E-06	478536.6	3747380.3	448.0	0.00	3.95	1.86	YES
L0006836	0	0.79550E-06	478528.1	3747380.3	448.0	0.00	3.95	1.86	YES
L0006837	0	0.79550E-06	478519.6	3747380.3	448.0	0.00	3.95	1.86	YES
L0006838	0	0.79550E-06	478511.1	3747380.4	448.0	0.00	3.95	1.86	YES
L0006839	0	0.79550E-06	478502.6	3747380.4	448.0	0.00	3.95	1.86	YES
L0006840	0	0.79550E-06	478494.1	3747380.4	448.0	0.00	3.95	1.86	YES
L0006841	0	0.79550E-06	478485.6	3747380.4	448.0	0.00	3.95	1.86	YES
L0006842	0	0.79550E-06	478477.1	3747380.5	448.0	0.00	3.95	1.86	YES
L0006843	0	0.79550E-06	478468.6	3747380.5	448.0	0.00	3.95	1.86	YES
L0006844	0	0.79550E-06	478460.1	3747380.5	448.0	0.00	3.95	1.86	YES
L0006845	0	0.79550E-06	478451.6	3747380.5	448.0	0.00	3.95	1.86	YES
L0006846	0	0.79550E-06	478443.1	3747380.5	448.0	0.00	3.95	1.86	YES
L0006847	0	0.79550E-06	478434.6	3747380.6	448.0	0.00	3.95	1.86	YES
L0006848	0	0.79550E-06	478426.1	3747380.6	448.0	0.00	3.95	1.86	YES
L0006849	0	0.79550E-06	478417.6	3747380.6	448.0	0.00	3.95	1.86	YES
L0006850	0	0.79550E-06	478409.1	3747380.6	448.0	0.00	3.95	1.86	YES
L0006851	0	0.79550E-06	478400.6	3747380.7	448.0	0.00	3.95	1.86	YES

**MODELOPTs: NonDFAULT CONC ELEV FLGPOL
FASTALL

*** VOLUME SOURCE DATA ***

SOURCE ID	NUMBER PART. CATS.	EMISSION RATE (GRAMS/SEC)	X (METERS)	Y (METERS)	BASE ELEV. (METERS)	RELEASE HEIGHT (METERS)	INIT. SY (METERS)	INIT. SZ (METERS)	URBAN EMISSION RATE SOURCE SCALAR VARY BY
L0006852	0	0.79550E-06	478392.1	3747380.7	448.0	0.00	3.95	1.86	YES
L0006853	0	0.79550E-06	478383.6	3747380.7	448.0	0.00	3.95	1.86	YES
L0006854	0	0.79550E-06	478375.1	3747380.7	448.0	0.00	3.95	1.86	YES
L0006855	0	0.79550E-06	478366.6	3747380.8	448.0	0.00	3.95	1.86	YES
L0006856	0	0.79550E-06	478358.1	3747380.8	448.0	0.00	3.95	1.86	YES
L0006857	0	0.79550E-06	478349.6	3747380.8	448.0	0.00	3.95	1.86	YES
L0006858	0	0.79550E-06	478341.1	3747380.8	448.0	0.00	3.95	1.86	YES
L0006859	0	0.79550E-06	478332.6	3747380.9	448.0	0.00	3.95	1.86	YES
L0006860	0	0.79550E-06	478324.1	3747380.9	448.0	0.00	3.95	1.86	YES
L0006861	0	0.79550E-06	478315.6	3747380.9	448.0	0.00	3.95	1.86	YES
L0006862	0	0.79550E-06	478307.1	3747380.9	448.0	0.00	3.95	1.86	YES
L0006863	0	0.79550E-06	478298.6	3747380.9	448.0	0.00	3.95	1.86	YES
L0006864	0	0.79550E-06	478290.1	3747381.0	448.0	0.00	3.95	1.86	YES
L0006865	0	0.79550E-06	478282.0	3747380.6	448.0	0.00	3.95	1.86	YES
L0006866	0	0.79550E-06	478282.0	3747372.1	448.0	0.00	3.95	1.86	YES
L0006867	0	0.79550E-06	478282.0	3747363.6	448.0	0.00	3.95	1.86	YES
L0006868	0	0.79550E-06	478282.1	3747355.1	448.0	0.00	3.95	1.86	YES
L0006869	0	0.79550E-06	478282.1	3747346.6	448.0	0.00	3.95	1.86	YES
L0006870	0	0.79550E-06	478282.2	3747338.1	448.0	0.00	3.95	1.86	YES
L0006871	0	0.79550E-06	478282.2	3747329.6	448.0	0.00	3.95	1.86	YES
L0006872	0	0.79550E-06	478282.2	3747321.1	448.0	0.00	3.95	1.86	YES
L0006873	0	0.79550E-06	478282.3	3747312.6	448.0	0.00	3.95	1.86	YES
L0006874	0	0.79550E-06	478282.3	3747304.1	448.0	0.00	3.95	1.86	YES
L0006875	0	0.79550E-06	478282.3	3747295.6	448.0	0.00	3.95	1.86	YES
L0006876	0	0.79550E-06	478282.4	3747287.1	448.0	0.00	3.95	1.86	YES
L0006877	0	0.79550E-06	478282.4	3747278.6	448.0	0.00	3.95	1.86	YES
L0006878	0	0.79550E-06	478282.4	3747270.1	448.0	0.00	3.95	1.86	YES
L0006879	0	0.79550E-06	478282.5	3747261.6	448.0	0.00	3.95	1.86	YES
L0006880	0	0.79550E-06	478282.5	3747253.1	448.0	0.00	3.95	1.86	YES
L0006881	0	0.79550E-06	478282.5	3747244.6	448.0	0.00	3.95	1.86	YES
L0006882	0	0.79550E-06	478282.6	3747236.1	448.0	0.00	3.95	1.86	YES
L0006883	0	0.79550E-06	478282.6	3747227.6	448.0	0.00	3.95	1.86	YES
L0006884	0	0.79550E-06	478282.6	3747219.1	448.0	0.00	3.95	1.86	YES
L0006885	0	0.79550E-06	478282.7	3747210.6	448.0	0.00	3.95	1.86	YES
L0006886	0	0.79550E-06	478282.7	3747202.1	448.0	0.00	3.95	1.86	YES
L0006887	0	0.79550E-06	478282.7	3747193.6	448.0	0.00	3.95	1.86	YES
L0006888	0	0.79550E-06	478282.8	3747185.1	448.0	0.00	3.95	1.86	YES
L0006889	0	0.79550E-06	478282.8	3747176.6	448.0	0.00	3.95	1.86	YES
L0006890	0	0.79550E-06	478282.8	3747168.1	448.0	0.00	3.95	1.86	YES
L0006891	0	0.79550E-06	478282.9	3747159.6	448.0	0.00	3.95	1.86	YES

**MODELOPTs: NonDFAULT CONC ELEV FLGPOL
FASTALL

*** VOLUME SOURCE DATA ***

SOURCE ID	NUMBER PART. CATS.	EMISSION RATE (GRAMS/SEC)	X (METERS)	Y (METERS)	BASE ELEV. (METERS)	RELEASE HEIGHT (METERS)	INIT. SY (METERS)	INIT. SZ (METERS)	URBAN EMISSION RATE SOURCE SCALAR VARY BY
L0006892	0	0.79550E-06	478282.9	3747151.1	448.0	0.00	3.95	1.86	YES
L0006893	0	0.79550E-06	478282.9	3747142.6	448.0	0.00	3.95	1.86	YES
L0006894	0	0.79550E-06	478283.0	3747134.1	448.0	0.00	3.95	1.86	YES
L0006895	0	0.79550E-06	478283.0	3747125.6	448.0	0.00	3.95	1.86	YES
L0006896	0	0.79550E-06	478283.0	3747117.1	448.0	0.00	3.95	1.86	YES
L0006897	0	0.79550E-06	478283.1	3747108.6	448.0	0.00	3.95	1.86	YES
L0006898	0	0.79550E-06	478283.1	3747100.1	448.0	0.00	3.95	1.86	YES
L0006899	0	0.79550E-06	478283.2	3747091.6	448.0	0.00	3.95	1.86	YES
L0006900	0	0.79550E-06	478283.2	3747083.1	448.0	0.00	3.95	1.86	YES
L0006901	0	0.79550E-06	478283.2	3747074.6	448.0	0.00	3.95	1.86	YES
L0006902	0	0.79550E-06	478283.3	3747066.1	448.0	0.00	3.95	1.86	YES
L0006903	0	0.79550E-06	478283.3	3747057.6	448.0	0.00	3.95	1.86	YES
L0006904	0	0.79550E-06	478283.3	3747049.1	448.0	0.00	3.95	1.86	YES
L0006905	0	0.79550E-06	478283.4	3747040.6	448.0	0.00	3.95	1.86	YES
L0006906	0	0.79550E-06	478283.4	3747032.1	448.0	0.00	3.95	1.86	YES
L0006907	0	0.79550E-06	478283.4	3747023.6	448.0	0.00	3.95	1.86	YES
L0006908	0	0.79550E-06	478283.5	3747015.1	448.0	0.00	3.95	1.86	YES
L0006909	0	0.79550E-06	478283.5	3747006.6	448.0	0.00	3.95	1.86	YES
L0006910	0	0.79550E-06	478283.5	3746998.1	448.0	0.00	3.95	1.86	YES
L0006911	0	0.79550E-06	478283.6	3746989.6	448.0	0.00	3.95	1.86	YES
L0006912	0	0.79550E-06	478283.6	3746981.1	448.0	0.00	3.95	1.86	YES
L0006913	0	0.79550E-06	478283.6	3746972.6	448.0	0.00	3.95	1.86	YES
L0006914	0	0.79550E-06	478283.7	3746964.1	448.0	0.00	3.95	1.86	YES
L0006915	0	0.79550E-06	478283.7	3746955.6	448.0	0.00	3.95	1.86	YES
L0006916	0	0.79550E-06	478283.7	3746947.1	448.0	0.00	3.95	1.86	YES
L0006917	0	0.79550E-06	478283.8	3746938.6	448.0	0.00	3.95	1.86	YES
L0006918	0	0.79550E-06	478283.8	3746930.1	448.0	0.00	3.95	1.86	YES
L0006919	0	0.79550E-06	478283.8	3746921.6	448.0	0.00	3.95	1.86	YES
L0006920	0	0.79550E-06	478283.9	3746913.1	448.0	0.00	3.95	1.86	YES
L0006921	0	0.79550E-06	478283.9	3746904.6	448.0	0.00	3.95	1.86	YES
L0006922	0	0.79550E-06	478283.9	3746896.1	448.0	0.00	3.95	1.86	YES
L0006923	0	0.79550E-06	478284.0	3746887.6	448.0	0.00	3.95	1.86	YES
L0006924	0	0.79550E-06	478284.0	3746879.1	448.0	0.00	3.95	1.86	YES
L0006925	0	0.79550E-06	478284.0	3746870.6	448.0	0.00	3.95	1.86	YES
L0006926	0	0.79550E-06	478284.1	3746862.1	447.9	0.00	3.95	1.86	YES
L0006927	0	0.79550E-06	478284.1	3746853.6	447.8	0.00	3.95	1.86	YES
L0006928	0	0.79550E-06	478284.2	3746845.1	447.7	0.00	3.95	1.86	YES
L0006929	0	0.79550E-06	478284.2	3746836.6	447.5	0.00	3.95	1.86	YES
L0006930	0	0.79550E-06	478284.2	3746828.1	447.4	0.00	3.95	1.86	YES
L0006931	0	0.79550E-06	478284.3	3746819.6	447.2	0.00	3.95	1.86	YES

**MODELOPTs: NonDFAULT CONC ELEV FLGPOL
FASTALL

*** VOLUME SOURCE DATA ***

SOURCE ID	NUMBER PART. CATS.	EMISSION RATE (GRAMS/SEC)	X (METERS)	Y (METERS)	BASE ELEV. (METERS)	RELEASE HEIGHT (METERS)	INIT. SY (METERS)	INIT. SZ (METERS)	URBAN SOURCE	EMISSION RATE SCALAR VARY BY
L0006932	0	0.79550E-06	478284.3	3746811.1	447.1	0.00	3.95	1.86	YES	
L0006933	0	0.79550E-06	478284.3	3746802.6	447.0	0.00	3.95	1.86	YES	
L0006934	0	0.79550E-06	478284.4	3746794.1	447.0	0.00	3.95	1.86	YES	
L0006935	0	0.79550E-06	478284.4	3746785.6	447.0	0.00	3.95	1.86	YES	
L0006936	0	0.79550E-06	478284.4	3746777.1	447.0	0.00	3.95	1.86	YES	
L0006937	0	0.79550E-06	478284.5	3746768.6	447.0	0.00	3.95	1.86	YES	
L0006938	0	0.79550E-06	478284.5	3746760.1	447.0	0.00	3.95	1.86	YES	
L0006939	0	0.79550E-06	478284.5	3746751.6	447.0	0.00	3.95	1.86	YES	
L0006940	0	0.79550E-06	478284.6	3746743.1	447.0	0.00	3.95	1.86	YES	
L0006941	0	0.79550E-06	478284.6	3746734.6	447.0	0.00	3.95	1.86	YES	
L0006942	0	0.79550E-06	478284.6	3746726.1	447.0	0.00	3.95	1.86	YES	
L0006943	0	0.79550E-06	478284.7	3746717.6	447.0	0.00	3.95	1.86	YES	
L0006944	0	0.79550E-06	478284.7	3746709.1	447.0	0.00	3.95	1.86	YES	
L0006945	0	0.79550E-06	478284.7	3746700.6	447.0	0.00	3.95	1.86	YES	
L0006946	0	0.79550E-06	478284.8	3746692.1	447.0	0.00	3.95	1.86	YES	
L0006947	0	0.79550E-06	478284.8	3746683.6	447.0	0.00	3.95	1.86	YES	
L0006948	0	0.79550E-06	478284.8	3746675.1	447.0	0.00	3.95	1.86	YES	
L0006949	0	0.79550E-06	478284.9	3746666.6	447.0	0.00	3.95	1.86	YES	
L0006950	0	0.79550E-06	478284.9	3746658.1	447.0	0.00	3.95	1.86	YES	
L0006951	0	0.79550E-06	478284.9	3746649.6	447.0	0.00	3.95	1.86	YES	
L0006952	0	0.79550E-06	478285.0	3746641.1	447.0	0.00	3.95	1.86	YES	
L0006953	0	0.79550E-06	478285.0	3746632.6	447.0	0.00	3.95	1.86	YES	
L0006954	0	0.79550E-06	478285.0	3746624.1	447.0	0.00	3.95	1.86	YES	
L0006955	0	0.79550E-06	478285.1	3746615.6	447.0	0.00	3.95	1.86	YES	
L0006956	0	0.79550E-06	478285.1	3746607.1	447.0	0.00	3.95	1.86	YES	
L0006957	0	0.79550E-06	478285.2	3746598.6	447.0	0.00	3.95	1.86	YES	
L0006958	0	0.79550E-06	478285.2	3746590.1	447.0	0.00	3.95	1.86	YES	
L0006959	0	0.79550E-06	478285.2	3746581.6	447.0	0.00	3.95	1.86	YES	
L0006960	0	0.79550E-06	478285.3	3746573.1	447.0	0.00	3.95	1.86	YES	
L0006961	0	0.79550E-06	478285.3	3746564.6	447.0	0.00	3.95	1.86	YES	
L0006962	0	0.79550E-06	478285.3	3746556.1	447.0	0.00	3.95	1.86	YES	
L0006963	0	0.79550E-06	478285.4	3746547.6	447.0	0.00	3.95	1.86	YES	
L0006964	0	0.79550E-06	478285.4	3746539.1	447.0	0.00	3.95	1.86	YES	
L0006965	0	0.79550E-06	478285.4	3746530.6	447.0	0.00	3.95	1.86	YES	
L0006966	0	0.79550E-06	478285.5	3746522.1	447.0	0.00	3.95	1.86	YES	
L0006967	0	0.79550E-06	478285.5	3746513.6	447.0	0.00	3.95	1.86	YES	
L0006968	0	0.79550E-06	478285.5	3746505.1	447.0	0.00	3.95	1.86	YES	
L0006969	0	0.79550E-06	478285.6	3746496.6	447.0	0.00	3.95	1.86	YES	
L0006970	0	0.79550E-06	478285.6	3746488.1	447.0	0.00	3.95	1.86	YES	
L0006971	0	0.79550E-06	478285.6	3746479.6	447.0	0.00	3.95	1.86	YES	

**MODELOPTs: NonDFAULT CONC ELEV FLGPOL
FASTALL

*** VOLUME SOURCE DATA ***

SOURCE ID	NUMBER PART. CATS.	EMISSION RATE (GRAMS/SEC)	X (METERS)	Y (METERS)	BASE ELEV. (METERS)	RELEASE HEIGHT (METERS)	INIT. SY (METERS)	INIT. SZ (METERS)	URBAN SOURCE EMISSION RATE SCALAR VARY BY
L0006972	0	0.79550E-06	478285.7	3746471.1	447.0	0.00	3.95	1.86	YES
L0006973	0	0.79550E-06	478285.7	3746462.6	447.0	0.00	3.95	1.86	YES
L0006974	0	0.79550E-06	478285.7	3746454.1	447.0	0.00	3.95	1.86	YES
L0006975	0	0.79550E-06	478285.8	3746445.6	447.0	0.00	3.95	1.86	YES
L0006976	0	0.79550E-06	478285.8	3746437.1	446.8	0.00	3.95	1.86	YES
L0006977	0	0.79550E-06	478285.8	3746428.6	446.7	0.00	3.95	1.86	YES
L0006978	0	0.79550E-06	478285.9	3746420.1	446.5	0.00	3.95	1.86	YES
L0006979	0	0.79550E-06	478285.9	3746411.6	446.5	0.00	3.95	1.86	YES
L0006980	0	0.79550E-06	478285.9	3746403.1	446.5	0.00	3.95	1.86	YES
L0006981	0	0.79550E-06	478286.0	3746394.6	446.5	0.00	3.95	1.86	YES
L0006982	0	0.79550E-06	478286.0	3746386.1	446.5	0.00	3.95	1.86	YES
L0006983	0	0.79550E-06	478286.0	3746377.6	446.5	0.00	3.95	1.86	YES
L0006984	0	0.79550E-06	478286.1	3746369.1	446.5	0.00	3.95	1.86	YES
L0006985	0	0.79550E-06	478282.4	3746364.3	446.6	0.00	3.95	1.86	YES
L0006986	0	0.79550E-06	478273.9	3746364.3	446.9	0.00	3.95	1.86	YES
L0006987	0	0.79550E-06	478265.4	3746364.3	447.0	0.00	3.95	1.86	YES
L0006988	0	0.79550E-06	478256.9	3746364.3	447.0	0.00	3.95	1.86	YES
L0006989	0	0.79550E-06	478248.4	3746364.3	447.0	0.00	3.95	1.86	YES
L0006990	0	0.79550E-06	478239.9	3746364.2	447.0	0.00	3.95	1.86	YES
L0006991	0	0.79550E-06	478231.4	3746364.2	447.0	0.00	3.95	1.86	YES
L0006992	0	0.79550E-06	478222.9	3746364.2	447.0	0.00	3.95	1.86	YES
L0006993	0	0.79550E-06	478214.4	3746364.2	447.0	0.00	3.95	1.86	YES
L0006994	0	0.79550E-06	478205.9	3746364.2	447.0	0.00	3.95	1.86	YES
L0006995	0	0.79550E-06	478197.4	3746364.2	447.0	0.00	3.95	1.86	YES
L0006996	0	0.79550E-06	478188.9	3746364.2	447.0	0.00	3.95	1.86	YES
L0006997	0	0.79550E-06	478180.4	3746364.2	447.0	0.00	3.95	1.86	YES
L0006998	0	0.79550E-06	478171.9	3746364.2	447.0	0.00	3.95	1.86	YES
L0006999	0	0.79550E-06	478163.4	3746364.2	447.0	0.00	3.95	1.86	YES
L0007000	0	0.79550E-06	478154.9	3746364.2	447.0	0.00	3.95	1.86	YES
L0007001	0	0.79550E-06	478146.4	3746364.2	447.0	0.00	3.95	1.86	YES
L0007002	0	0.79550E-06	478137.9	3746364.2	447.0	0.00	3.95	1.86	YES
L0007003	0	0.79550E-06	478129.4	3746364.2	447.0	0.00	3.95	1.86	YES
L0007004	0	0.79550E-06	478120.9	3746364.2	447.0	0.00	3.95	1.86	YES
L0007005	0	0.79550E-06	478112.4	3746364.2	447.0	0.00	3.95	1.86	YES
L0007006	0	0.79550E-06	478103.9	3746364.2	447.0	0.00	3.95	1.86	YES
L0007007	0	0.79550E-06	478095.4	3746364.2	447.0	0.00	3.95	1.86	YES
L0007008	0	0.79550E-06	478086.9	3746364.2	447.0	0.00	3.95	1.86	YES
L0007009	0	0.79550E-06	478078.4	3746364.2	447.0	0.00	3.95	1.86	YES
L0007010	0	0.79550E-06	478069.9	3746364.2	447.0	0.00	3.95	1.86	YES
L0007011	0	0.79550E-06	478061.4	3746364.2	447.0	0.00	3.95	1.86	YES

**MODELOPTs: NonDFAULT CONC ELEV FLGPOL
FASTALL

*** VOLUME SOURCE DATA ***

SOURCE ID	NUMBER PART. CATS.	EMISSION RATE (GRAMS/SEC)	X (METERS)	Y (METERS)	BASE ELEV. (METERS)	RELEASE HEIGHT (METERS)	INIT. SY (METERS)	INIT. SZ (METERS)	URBAN SOURCE	EMISSION RATE SCALAR VARY BY
L0007012	0	0.79550E-06	478052.9	3746364.2	447.0	0.00	3.95	1.86	YES	
L0007013	0	0.79550E-06	478044.4	3746364.2	447.0	0.00	3.95	1.86	YES	
L0007014	0	0.79550E-06	478035.9	3746364.2	447.0	0.00	3.95	1.86	YES	
L0007015	0	0.79550E-06	478027.4	3746364.2	447.0	0.00	3.95	1.86	YES	
L0007016	0	0.79550E-06	478018.9	3746364.1	447.0	0.00	3.95	1.86	YES	
L0007017	0	0.79550E-06	478010.4	3746364.1	447.0	0.00	3.95	1.86	YES	
L0007018	0	0.79550E-06	478001.9	3746364.1	447.0	0.00	3.95	1.86	YES	
L0007019	0	0.79550E-06	477993.4	3746364.1	447.0	0.00	3.95	1.86	YES	
L0007020	0	0.79550E-06	477984.9	3746364.1	447.0	0.00	3.95	1.86	YES	
L0007021	0	0.79550E-06	477976.4	3746364.1	447.0	0.00	3.95	1.86	YES	
L0007022	0	0.79550E-06	477967.9	3746364.1	447.0	0.00	3.95	1.86	YES	
L0007023	0	0.79550E-06	477959.4	3746364.1	447.1	0.00	3.95	1.86	YES	
L0007024	0	0.79550E-06	477950.9	3746364.1	447.2	0.00	3.95	1.86	YES	
L0007025	0	0.79550E-06	477942.4	3746364.1	447.2	0.00	3.95	1.86	YES	
L0007026	0	0.79550E-06	477933.9	3746364.1	447.4	0.00	3.95	1.86	YES	
L0007027	0	0.79550E-06	477925.4	3746364.1	447.6	0.00	3.95	1.86	YES	
L0007028	0	0.79550E-06	477916.9	3746364.1	447.8	0.00	3.95	1.86	YES	
L0007029	0	0.79550E-06	477908.4	3746364.1	448.0	0.00	3.95	1.86	YES	
L0007030	0	0.79550E-06	477899.9	3746364.1	448.0	0.00	3.95	1.86	YES	
L0007031	0	0.79550E-06	477891.4	3746364.1	448.0	0.00	3.95	1.86	YES	
L0007032	0	0.79550E-06	477882.9	3746364.1	448.0	0.00	3.95	1.86	YES	
L0007033	0	0.79550E-06	477874.4	3746364.1	448.0	0.00	3.95	1.86	YES	
L0007034	0	0.79550E-06	477865.9	3746364.1	448.0	0.00	3.95	1.86	YES	
L0007035	0	0.79550E-06	477857.4	3746364.1	448.0	0.00	3.95	1.86	YES	
L0007036	0	0.79550E-06	477848.9	3746364.1	448.0	0.00	3.95	1.86	YES	
L0007037	0	0.79550E-06	477840.4	3746364.1	448.0	0.00	3.95	1.86	YES	
L0007038	0	0.79550E-06	477831.9	3746364.1	448.0	0.00	3.95	1.86	YES	
L0007039	0	0.79550E-06	477823.4	3746364.1	448.0	0.00	3.95	1.86	YES	
L0007040	0	0.79550E-06	477814.9	3746364.1	448.0	0.00	3.95	1.86	YES	
L0007041	0	0.79550E-06	477806.4	3746364.1	448.0	0.00	3.95	1.86	YES	
L0007042	0	0.79550E-06	477797.9	3746364.1	448.0	0.00	3.95	1.86	YES	
L0007043	0	0.79550E-06	477789.4	3746364.0	448.0	0.00	3.95	1.86	YES	
L0007044	0	0.79550E-06	477780.9	3746364.0	448.0	0.00	3.95	1.86	YES	
L0007045	0	0.79550E-06	477772.4	3746364.0	448.0	0.00	3.95	1.86	YES	
L0007046	0	0.79550E-06	477763.9	3746364.0	448.0	0.00	3.95	1.86	YES	
L0007047	0	0.79550E-06	477755.4	3746364.0	448.0	0.00	3.95	1.86	YES	
L0007048	0	0.79550E-06	477746.9	3746364.0	448.0	0.00	3.95	1.86	YES	
L0007049	0	0.79550E-06	477738.4	3746364.0	448.0	0.00	3.95	1.86	YES	
L0007050	0	0.79550E-06	477729.9	3746364.0	448.0	0.00	3.95	1.86	YES	
L0007051	0	0.79550E-06	477721.4	3746364.0	448.0	0.00	3.95	1.86	YES	

**MODELOPTs: NonDFAULT CONC ELEV FLGPOL
FASTALL

*** VOLUME SOURCE DATA ***

SOURCE ID	NUMBER PART. CATS.	EMISSION RATE (GRAMS/SEC)	X (METERS)	Y (METERS)	BASE ELEV. (METERS)	RELEASE HEIGHT (METERS)	INIT. SY (METERS)	INIT. SZ (METERS)	URBAN EMISSION RATE SOURCE SCALAR VARY BY
L0007052	0	0.79550E-06	477712.9	3746364.0	448.0	0.00	3.95	1.86	YES
L0007053	0	0.79550E-06	477704.4	3746364.0	448.0	0.00	3.95	1.86	YES
L0007054	0	0.79550E-06	477695.9	3746364.0	448.0	0.00	3.95	1.86	YES
L0007055	0	0.79550E-06	477687.4	3746364.0	448.0	0.00	3.95	1.86	YES
L0007056	0	0.79550E-06	477678.9	3746364.0	448.0	0.00	3.95	1.86	YES
L0007057	0	0.79550E-06	477670.4	3746364.0	448.0	0.00	3.95	1.86	YES
L0007058	0	0.79550E-06	477661.9	3746364.0	448.0	0.00	3.95	1.86	YES
L0007059	0	0.79550E-06	477653.4	3746364.0	448.0	0.00	3.95	1.86	YES
L0007060	0	0.79550E-06	477644.9	3746364.0	448.0	0.00	3.95	1.86	YES
L0007061	0	0.79550E-06	477636.4	3746364.0	448.1	0.00	3.95	1.86	YES
L0007062	0	0.79550E-06	477627.9	3746364.0	448.4	0.00	3.95	1.86	YES
L0007063	0	0.79550E-06	477619.4	3746364.0	448.7	0.00	3.95	1.86	YES
L0007064	0	0.79550E-06	477610.9	3746364.0	449.0	0.00	3.95	1.86	YES
L0007065	0	0.79550E-06	477602.4	3746364.0	449.0	0.00	3.95	1.86	YES
L0007066	0	0.79550E-06	477593.9	3746364.0	449.0	0.00	3.95	1.86	YES
L0007067	0	0.79550E-06	477585.4	3746364.0	449.0	0.00	3.95	1.86	YES
L0007068	0	0.79550E-06	477576.9	3746364.0	449.0	0.00	3.95	1.86	YES
L0007069	0	0.79550E-06	477568.4	3746363.9	449.0	0.00	3.95	1.86	YES
L0007070	0	0.79550E-06	477559.9	3746363.9	449.0	0.00	3.95	1.86	YES
L0007071	0	0.79550E-06	477551.4	3746363.9	449.0	0.00	3.95	1.86	YES
L0007072	0	0.79550E-06	477542.9	3746363.9	449.0	0.00	3.95	1.86	YES
L0007073	0	0.79550E-06	477534.4	3746363.9	449.0	0.00	3.95	1.86	YES
L0007074	0	0.79550E-06	477525.9	3746363.9	449.0	0.00	3.95	1.86	YES
L0007075	0	0.79550E-06	477517.4	3746363.9	449.0	0.00	3.95	1.86	YES
L0007076	0	0.79550E-06	477508.9	3746363.9	449.0	0.00	3.95	1.86	YES
L0007077	0	0.79550E-06	477500.4	3746363.9	449.0	0.00	3.95	1.86	YES
L0007078	0	0.79550E-06	477491.9	3746363.9	449.0	0.00	3.95	1.86	YES
L0007079	0	0.79550E-06	477483.4	3746363.9	449.2	0.00	3.95	1.86	YES
L0007080	0	0.79550E-06	477475.1	3746365.1	449.5	0.00	3.95	1.86	YES
L0007081	0	0.79550E-06	477466.9	3746367.5	449.8	0.00	3.95	1.86	YES
L0007082	0	0.79550E-06	477458.8	3746369.8	450.0	0.00	3.95	1.86	YES
L0007083	0	0.79550E-06	477450.6	3746372.2	450.0	0.00	3.95	1.86	YES
L0007084	0	0.79550E-06	477442.4	3746374.6	450.0	0.00	3.95	1.86	YES
L0007085	0	0.79550E-06	477434.3	3746376.9	450.0	0.00	3.95	1.86	YES
L0007086	0	0.79550E-06	477426.1	3746379.3	450.0	0.00	3.95	1.86	YES
L0007087	0	0.79550E-06	477417.9	3746381.6	450.0	0.00	3.95	1.86	YES
L0007088	0	0.79550E-06	477409.8	3746384.0	450.0	0.00	3.95	1.86	YES
L0007089	0	0.79550E-06	477401.6	3746386.4	450.0	0.00	3.95	1.86	YES
L0007090	0	0.79550E-06	477393.4	3746388.7	450.0	0.00	3.95	1.86	YES
L0007091	0	0.79550E-06	477386.0	3746392.9	450.0	0.00	3.95	1.86	YES

**MODELOPTs: NonDFAULT CONC ELEV FLGPOL
FASTALL

*** VOLUME SOURCE DATA ***

SOURCE ID	NUMBER PART. CATS.	EMISSION RATE (GRAMS/SEC)	X (METERS)	Y (METERS)	BASE ELEV. (METERS)	RELEASE HEIGHT (METERS)	INIT. SY (METERS)	INIT. SZ (METERS)	URBAN EMISSION RATE SOURCE SCALAR VARY BY
L0007092	0	0.79550E-06	477378.8	3746397.3	450.0	0.00	3.95	1.86	YES
L0007093	0	0.79550E-06	477371.5	3746401.7	450.0	0.00	3.95	1.86	YES
L0007094	0	0.79550E-06	477364.3	3746406.1	450.0	0.00	3.95	1.86	YES
L0007095	0	0.79550E-06	477357.0	3746410.6	450.0	0.00	3.95	1.86	YES
L0007096	0	0.79550E-06	477349.8	3746415.0	450.0	0.00	3.95	1.86	YES
L0007097	0	0.79550E-06	477342.5	3746419.5	450.0	0.00	3.95	1.86	YES
L0007098	0	0.79550E-06	477335.5	3746424.3	450.0	0.00	3.95	1.86	YES
L0007099	0	0.79550E-06	477328.5	3746429.1	450.0	0.00	3.95	1.86	YES
L0007100	0	0.79550E-06	477321.5	3746433.9	450.0	0.00	3.95	1.86	YES
L0007101	0	0.79550E-06	477314.6	3746438.8	450.0	0.00	3.95	1.86	YES
L0007102	0	0.79550E-06	477308.0	3746444.2	450.0	0.00	3.95	1.86	YES
L0007103	0	0.79550E-06	477301.4	3746449.5	450.0	0.00	3.95	1.86	YES
L0007104	0	0.79550E-06	477294.8	3746454.8	450.0	0.00	3.95	1.86	YES
L0007105	0	0.79550E-06	477288.1	3746460.2	450.0	0.00	3.95	1.86	YES
L0007106	0	0.79550E-06	477281.5	3746465.5	450.0	0.00	3.95	1.86	YES
L0007107	0	0.79550E-06	477274.6	3746470.4	450.0	0.00	3.95	1.86	YES
L0007108	0	0.79550E-06	477267.6	3746475.2	450.0	0.00	3.95	1.86	YES
L0007109	0	0.79550E-06	477260.6	3746480.1	450.0	0.00	3.95	1.86	YES
L0007110	0	0.79550E-06	477253.6	3746484.9	450.0	0.00	3.95	1.86	YES
L0007111	0	0.79550E-06	477246.6	3746489.8	450.1	0.00	3.95	1.86	YES
L0007112	0	0.79550E-06	477239.5	3746494.4	450.1	0.00	3.95	1.86	YES
L0007113	0	0.79550E-06	477232.3	3746499.0	450.1	0.00	3.95	1.86	YES
L0007114	0	0.79550E-06	477225.2	3746503.6	450.1	0.00	3.95	1.86	YES
L0007115	0	0.79550E-06	477218.0	3746508.1	450.1	0.00	3.95	1.86	YES
L0007116	0	0.79550E-06	477210.9	3746512.7	450.3	0.00	3.95	1.86	YES
L0007117	0	0.79550E-06	477203.1	3746516.2	450.6	0.00	3.95	1.86	YES
L0007118	0	0.79550E-06	477195.3	3746519.7	450.8	0.00	3.95	1.86	YES
L0007119	0	0.79550E-06	477187.6	3746523.1	451.0	0.00	3.95	1.86	YES
L0007120	0	0.79550E-06	477179.8	3746526.6	451.0	0.00	3.95	1.86	YES
L0007121	0	0.79550E-06	477172.1	3746530.1	451.0	0.00	3.95	1.86	YES
L0007122	0	0.79550E-06	477164.3	3746533.5	451.0	0.00	3.95	1.86	YES
L0007123	0	0.79550E-06	477156.4	3746536.5	451.0	0.00	3.95	1.86	YES
L0007124	0	0.79550E-06	477148.0	3746538.0	451.0	0.00	3.95	1.86	YES
L0007125	0	0.79550E-06	477139.7	3746539.6	451.0	0.00	3.95	1.86	YES
L0007126	0	0.79550E-06	477131.3	3746541.2	451.0	0.00	3.95	1.86	YES
L0007127	0	0.79550E-06	477123.0	3746542.7	451.0	0.00	3.95	1.86	YES
L0007128	0	0.79550E-06	477114.6	3746544.3	451.0	0.00	3.95	1.86	YES
L0007129	0	0.79550E-06	477106.7	3746547.5	451.0	0.00	3.95	1.86	YES
L0007130	0	0.79550E-06	477098.7	3746549.8	451.0	0.00	3.95	1.86	YES
L0007131	0	0.79550E-06	477090.2	3746549.8	451.0	0.00	3.95	1.86	YES

**MODELOPTs: NonDFAULT CONC ELEV FLGPOL
FASTALL

*** VOLUME SOURCE DATA ***

SOURCE ID	NUMBER PART. CATS.	EMISSION RATE (GRAMS/SEC)	X (METERS)	Y (METERS)	BASE ELEV. (METERS)	RELEASE HEIGHT (METERS)	INIT. SY (METERS)	INIT. SZ (METERS)	URBAN EMISSION RATE SOURCE SCALAR VARY BY
L0007132	0	0.79550E-06	477081.7	3746549.8	451.0	0.00	3.95	1.86	YES
L0007133	0	0.79550E-06	477073.2	3746549.8	451.0	0.00	3.95	1.86	YES
L0007134	0	0.79550E-06	477064.7	3746550.1	451.1	0.00	3.95	1.86	YES
L0007135	0	0.79550E-06	477056.2	3746550.7	451.2	0.00	3.95	1.86	YES
L0007136	0	0.79550E-06	477047.7	3746551.2	451.4	0.00	3.95	1.86	YES
L0007137	0	0.79550E-06	477039.2	3746551.7	451.5	0.00	3.95	1.86	YES
L0007138	0	0.79550E-06	477030.7	3746552.2	451.6	0.00	3.95	1.86	YES
L0007139	0	0.79550E-06	477022.2	3746552.5	451.8	0.00	3.95	1.86	YES
L0007140	0	0.79550E-06	477013.7	3746552.4	451.9	0.00	3.95	1.86	YES
L0007141	0	0.79550E-06	477005.2	3746552.4	452.0	0.00	3.95	1.86	YES
L0007142	0	0.79550E-06	476996.7	3746552.3	452.0	0.00	3.95	1.86	YES
L0007143	0	0.79550E-06	476988.2	3746552.2	452.0	0.00	3.95	1.86	YES
L0007144	0	0.79550E-06	476979.7	3746552.2	452.0	0.00	3.95	1.86	YES
L0007145	0	0.79550E-06	476971.2	3746552.1	452.0	0.00	3.95	1.86	YES
L0007146	0	0.79550E-06	476962.7	3746552.0	452.0	0.00	3.95	1.86	YES
L0007147	0	0.79550E-06	476954.2	3746552.0	452.0	0.00	3.95	1.86	YES
L0007148	0	0.79550E-06	476945.7	3746551.9	452.0	0.00	3.95	1.86	YES
L0007149	0	0.79550E-06	476937.2	3746551.9	452.0	0.00	3.95	1.86	YES
L0007150	0	0.79550E-06	476928.7	3746551.8	452.0	0.00	3.95	1.86	YES
L0007151	0	0.79550E-06	476920.2	3746551.7	452.0	0.00	3.95	1.86	YES
L0007152	0	0.79550E-06	476911.7	3746551.7	452.1	0.00	3.95	1.86	YES
L0007153	0	0.79550E-06	476903.2	3746551.6	452.3	0.00	3.95	1.86	YES
L0007154	0	0.79550E-06	476894.7	3746551.5	452.4	0.00	3.95	1.86	YES
L0007155	0	0.79550E-06	476886.2	3746551.5	452.6	0.00	3.95	1.86	YES
L0007156	0	0.79550E-06	476877.7	3746551.4	452.7	0.00	3.95	1.86	YES
L0007157	0	0.79550E-06	476869.2	3746551.3	452.8	0.00	3.95	1.86	YES
L0007158	0	0.79550E-06	476860.7	3746551.3	453.0	0.00	3.95	1.86	YES
L0007159	0	0.79550E-06	476852.2	3746551.2	453.0	0.00	3.95	1.86	YES
L0007160	0	0.79550E-06	476843.7	3746551.1	453.0	0.00	3.95	1.86	YES
L0007161	0	0.79550E-06	476835.2	3746551.1	453.0	0.00	3.95	1.86	YES
L0007162	0	0.79550E-06	476826.7	3746551.0	453.0	0.00	3.95	1.86	YES
L0007163	0	0.79550E-06	476818.2	3746551.0	453.0	0.00	3.95	1.86	YES
L0007164	0	0.79550E-06	476809.8	3746550.9	453.0	0.00	3.95	1.86	YES
L0007165	0	0.79550E-06	476801.2	3746550.8	453.0	0.00	3.95	1.86	YES
L0007166	0	0.79550E-06	476792.8	3746550.8	454.0	0.00	3.95	1.86	YES
L0007167	0	0.79550E-06	476784.2	3746550.7	454.0	0.00	3.95	1.86	YES
L0007168	0	0.79550E-06	476775.8	3746550.6	454.0	0.00	3.95	1.86	YES
L0007169	0	0.79550E-06	476767.3	3746550.6	454.0	0.00	3.95	1.86	YES
L0007170	0	0.79550E-06	476758.8	3746550.5	454.0	0.00	3.95	1.86	YES
L0007171	0	0.79550E-06	476750.3	3746550.4	454.0	0.00	3.95	1.86	YES

**MODELOPTs: NonDFAULT CONC ELEV FLGPOL
FASTALL

*** VOLUME SOURCE DATA ***

SOURCE ID	NUMBER PART. CATS.	EMISSION RATE (GRAMS/SEC)	X (METERS)	Y (METERS)	BASE ELEV. (METERS)	RELEASE HEIGHT (METERS)	INIT. SY (METERS)	INIT. SZ (METERS)	URBAN EMISSION RATE SOURCE SCALAR VARY BY
L0007172	0	0.79550E-06	476741.8	3746550.4	454.0	0.00	3.95	1.86	YES
L0007173	0	0.79550E-06	476733.3	3746550.3	454.2	0.00	3.95	1.86	YES
L0007174	0	0.79550E-06	476724.8	3746550.2	454.5	0.00	3.95	1.86	YES
L0007175	0	0.79550E-06	476716.3	3746550.2	454.8	0.00	3.95	1.86	YES
L0007176	0	0.79550E-06	476707.8	3746550.1	455.0	0.00	3.95	1.86	YES
L0007177	0	0.79550E-06	476699.3	3746550.0	455.0	0.00	3.95	1.86	YES
L0007178	0	0.79550E-06	476690.8	3746550.0	455.0	0.00	3.95	1.86	YES
L0007179	0	0.79550E-06	476682.3	3746549.9	455.0	0.00	3.95	1.86	YES
L0007180	0	0.79550E-06	476673.8	3746549.9	455.0	0.00	3.95	1.86	YES
L0007181	0	0.79550E-06	476665.3	3746549.8	455.0	0.00	3.95	1.86	YES
L0007182	0	0.79550E-06	476656.9	3746551.2	455.0	0.00	3.95	1.86	YES
L0007183	0	0.79550E-06	476648.7	3746553.2	455.0	0.00	3.95	1.86	YES
L0007184	0	0.79550E-06	476640.4	3746555.2	455.1	0.00	3.95	1.86	YES
L0007185	0	0.79550E-06	476632.1	3746557.1	455.2	0.00	3.95	1.86	YES
L0007186	0	0.79550E-06	476623.9	3746559.1	455.2	0.00	3.95	1.86	YES
L0007187	0	0.79550E-06	476615.6	3746561.1	455.3	0.00	3.95	1.86	YES
L0007188	0	0.79550E-06	476607.4	3746563.2	455.5	0.00	3.95	1.86	YES
L0007189	0	0.79550E-06	476600.6	3746568.3	455.6	0.00	3.95	1.86	YES
L0007190	0	0.79550E-06	476593.8	3746573.4	455.9	0.00	3.95	1.86	YES
L0007191	0	0.79550E-06	476587.0	3746578.5	456.0	0.00	3.95	1.86	YES
L0007192	0	0.79550E-06	476580.2	3746583.6	456.0	0.00	3.95	1.86	YES
L0007193	0	0.79550E-06	476573.5	3746588.8	456.0	0.00	3.95	1.86	YES
L0007194	0	0.79550E-06	476567.3	3746594.6	456.0	0.00	3.95	1.86	YES
L0007195	0	0.79550E-06	476561.1	3746600.5	456.0	0.00	3.95	1.86	YES
L0007196	0	0.79550E-06	476554.9	3746606.3	456.0	0.00	3.95	1.86	YES
L0007197	0	0.79550E-06	476548.7	3746612.1	456.0	0.00	3.95	1.86	YES
L0007198	0	0.79550E-06	476542.2	3746617.5	456.0	0.00	3.95	1.86	YES
L0007199	0	0.79550E-06	476535.6	3746623.0	456.0	0.00	3.95	1.86	YES
L0007200	0	0.79550E-06	476529.1	3746628.4	456.0	0.00	3.95	1.86	YES
L0007201	0	0.79550E-06	476523.6	3746634.7	456.0	0.00	3.95	1.86	YES
L0007202	0	0.79550E-06	476519.5	3746642.1	456.0	0.00	3.95	1.86	YES
L0007203	0	0.79550E-06	476515.5	3746649.6	456.0	0.00	3.95	1.86	YES
L0007204	0	0.79550E-06	476511.5	3746657.1	456.0	0.00	3.95	1.86	YES
L0007205	0	0.79550E-06	476507.5	3746664.6	456.0	0.00	3.95	1.86	YES
L0007206	0	0.79550E-06	476503.4	3746672.1	456.0	0.00	3.95	1.86	YES
L0007207	0	0.79550E-06	476499.4	3746679.6	456.0	0.00	3.95	1.86	YES
L0007208	0	0.79550E-06	476495.9	3746687.2	456.1	0.00	3.95	1.86	YES
L0007209	0	0.79550E-06	476494.3	3746695.6	456.2	0.00	3.95	1.86	YES
L0007210	0	0.79550E-06	476492.6	3746703.9	456.2	0.00	3.95	1.86	YES
L0007211	0	0.79550E-06	476490.9	3746712.3	456.3	0.00	3.95	1.86	YES

**MODELOPTs: NonDFAULT CONC ELEV FLGPOL
FASTALL

*** VOLUME SOURCE DATA ***

SOURCE ID	NUMBER PART. CATS.	EMISSION RATE (GRAMS/SEC)	X (METERS)	Y (METERS)	BASE ELEV. (METERS)	RELEASE HEIGHT (METERS)	INIT. SY (METERS)	INIT. SZ (METERS)	URBAN EMISSION RATE SOURCE SCALAR VARY BY
L0007212	0	0.79550E-06	476489.2	3746720.6	456.3	0.00	3.95	1.86	YES
L0007213	0	0.79550E-06	476487.3	3746728.8	456.2	0.00	3.95	1.86	YES
L0007214	0	0.79550E-06	476485.3	3746737.1	456.2	0.00	3.95	1.86	YES
L0007215	0	0.79550E-06	476483.3	3746745.4	456.0	0.00	3.95	1.86	YES
L0007216	0	0.79550E-06	476480.8	3746753.5	456.0	0.00	3.95	1.86	YES
L0007217	0	0.79550E-06	476477.9	3746761.5	456.0	0.00	3.95	1.86	YES
L0007218	0	0.79550E-06	476475.1	3746769.5	456.0	0.00	3.95	1.86	YES
L0007219	0	0.79550E-06	476472.2	3746777.5	456.0	0.00	3.95	1.86	YES
L0007220	0	0.79550E-06	476469.4	3746785.5	456.0	0.00	3.95	1.86	YES
L0007221	0	0.79550E-06	476466.4	3746793.5	456.1	0.00	3.95	1.86	YES
L0007222	0	0.79550E-06	476463.3	3746801.4	456.2	0.00	3.95	1.86	YES
L0007223	0	0.79550E-06	476460.3	3746809.3	456.3	0.00	3.95	1.86	YES
L0007224	0	0.79550E-06	476457.2	3746817.3	456.3	0.00	3.95	1.86	YES
L0007225	0	0.79550E-06	476453.7	3746825.0	456.2	0.00	3.95	1.86	YES
L0007226	0	0.79550E-06	476450.3	3746832.8	456.1	0.00	3.95	1.86	YES
L0007227	0	0.79550E-06	476446.8	3746840.6	456.0	0.00	3.95	1.86	YES
L0007228	0	0.79550E-06	476443.4	3746848.3	456.0	0.00	3.95	1.86	YES
L0007229	0	0.79550E-06	476439.6	3746855.9	456.0	0.00	3.95	1.86	YES
L0007230	0	0.79550E-06	476435.2	3746863.2	456.2	0.00	3.95	1.86	YES
L0007231	0	0.79550E-06	476430.9	3746870.5	456.2	0.00	3.95	1.86	YES
L0007232	0	0.79550E-06	476426.6	3746877.9	456.3	0.00	3.95	1.86	YES
L0007233	0	0.79550E-06	476421.8	3746884.8	456.2	0.00	3.95	1.86	YES
L0007234	0	0.79550E-06	476415.7	3746890.8	456.2	0.00	3.95	1.86	YES
L0007235	0	0.79550E-06	476409.7	3746896.8	456.0	0.00	3.95	1.86	YES
L0007236	0	0.79550E-06	476403.7	3746902.8	456.2	0.00	3.95	1.86	YES
L0007237	0	0.79550E-06	476396.8	3746907.6	456.3	0.00	3.95	1.86	YES
L0007238	0	0.79550E-06	476389.6	3746912.3	456.3	0.00	3.95	1.86	YES
L0007239	0	0.79550E-06	476382.5	3746916.9	456.3	0.00	3.95	1.86	YES
L0007240	0	0.79550E-06	476375.4	3746921.6	456.3	0.00	3.95	1.86	YES
L0007241	0	0.79550E-06	476368.3	3746926.2	456.4	0.00	3.95	1.86	YES
L0007242	0	0.79550E-06	476360.3	3746929.0	456.6	0.00	3.95	1.86	YES
L0007243	0	0.79550E-06	476352.2	3746931.5	456.8	0.00	3.95	1.86	YES
L0007244	0	0.79550E-06	476344.1	3746934.0	456.8	0.00	3.95	1.86	YES
L0007245	0	0.79550E-06	476335.9	3746936.5	456.8	0.00	3.95	1.86	YES
L0007246	0	0.79550E-06	476327.8	3746939.0	456.9	0.00	3.95	1.86	YES
L0007247	0	0.79550E-06	476319.7	3746941.5	457.0	0.00	3.95	1.86	YES
L0007248	0	0.79550E-06	476311.3	3746943.1	457.0	0.00	3.95	1.86	YES
L0007249	0	0.79550E-06	476303.0	3746944.6	457.0	0.00	3.95	1.86	YES
L0007250	0	0.79550E-06	476294.6	3746946.0	457.0	0.00	3.95	1.86	YES
L0007251	0	0.79550E-06	476286.2	3746947.4	457.0	0.00	3.95	1.86	YES

**MODELOPTs: NonDFAULT CONC ELEV FLGPOL
FASTALL

*** VOLUME SOURCE DATA ***

SOURCE ID	NUMBER PART. CATS.	EMISSION RATE (GRAMS/SEC)	X (METERS)	Y (METERS)	BASE ELEV. (METERS)	RELEASE HEIGHT (METERS)	INIT. SY (METERS)	INIT. SZ (METERS)	URBAN EMISSION RATE SOURCE SCALAR VARY BY
L0007252	0	0.79550E-06	476277.8	3746948.8	457.0	0.00	3.95	1.86	YES
L0007253	0	0.79550E-06	476269.5	3746950.3	457.0	0.00	3.95	1.86	YES
L0007254	0	0.79550E-06	476261.1	3746951.7	457.0	0.00	3.95	1.86	YES
L0007255	0	0.79550E-06	476252.7	3746953.0	457.0	0.00	3.95	1.86	YES
L0007256	0	0.79550E-06	476244.2	3746952.7	457.0	0.00	3.95	1.86	YES
L0007257	0	0.79550E-06	476235.7	3746952.4	457.0	0.00	3.95	1.86	YES
L0007258	0	0.79550E-06	476227.2	3746952.1	457.0	0.00	3.95	1.86	YES
L0007259	0	0.79550E-06	476218.7	3746951.8	457.1	0.00	3.95	1.86	YES
L0007260	0	0.79550E-06	476210.2	3746951.5	457.1	0.00	3.95	1.86	YES
L0007261	0	0.79550E-06	476201.7	3746951.2	457.2	0.00	3.95	1.86	YES
L0007262	0	0.79550E-06	476193.2	3746950.9	457.4	0.00	3.95	1.86	YES
L0007263	0	0.79550E-06	476184.7	3746950.6	457.6	0.00	3.95	1.86	YES
L0007264	0	0.79550E-06	476176.2	3746950.3	457.8	0.00	3.95	1.86	YES
L0007265	0	0.79550E-06	476167.7	3746950.0	458.0	0.00	3.95	1.86	YES
L0007266	0	0.79550E-06	476159.2	3746949.7	458.0	0.00	3.95	1.86	YES
L0007267	0	0.79550E-06	476150.7	3746949.4	458.0	0.00	3.95	1.86	YES
L0007268	0	0.79550E-06	476142.3	3746949.1	458.0	0.00	3.95	1.86	YES
L0007269	0	0.79550E-06	476133.8	3746948.8	458.2	0.00	3.95	1.86	YES
L0007270	0	0.79550E-06	476125.3	3746948.5	458.5	0.00	3.95	1.86	YES
L0007271	0	0.79550E-06	476116.8	3746948.2	458.8	0.00	3.95	1.86	YES
L0007272	0	0.79550E-06	476108.3	3746947.9	459.0	0.00	3.95	1.86	YES
L0007273	0	0.79550E-06	476099.8	3746947.6	459.0	0.00	3.95	1.86	YES
L0007274	0	0.79550E-06	476091.3	3746947.3	459.0	0.00	3.95	1.86	YES
L0007275	0	0.79550E-06	476082.8	3746947.0	459.0	0.00	3.95	1.86	YES
L0007276	0	0.79550E-06	476074.3	3746946.7	459.2	0.00	3.95	1.86	YES
L0007277	0	0.79550E-06	476065.8	3746946.4	459.5	0.00	3.95	1.86	YES
L0007278	0	0.79550E-06	476057.3	3746946.1	459.8	0.00	3.95	1.86	YES
L0007279	0	0.79550E-06	476048.8	3746945.8	460.0	0.00	3.95	1.86	YES
L0007280	0	0.79550E-06	476040.3	3746945.5	460.0	0.00	3.95	1.86	YES
L0007281	0	0.79550E-06	476031.8	3746945.2	460.0	0.00	3.95	1.86	YES
L0007282	0	0.79550E-06	476023.3	3746944.9	460.0	0.00	3.95	1.86	YES
L0007283	0	0.56940E-05	478924.5	3747707.0	448.0	4.00	3.95	1.86	YES
L0007284	0	0.56940E-05	478924.6	3747698.5	448.0	4.00	3.95	1.86	YES
L0007285	0	0.56940E-05	478924.7	3747690.0	448.0	4.00	3.95	1.86	YES
L0007286	0	0.56940E-05	478924.8	3747681.5	448.0	4.00	3.95	1.86	YES
L0007287	0	0.56940E-05	478924.9	3747673.0	448.0	4.00	3.95	1.86	YES
L0007288	0	0.56940E-05	478925.0	3747664.5	448.0	4.00	3.95	1.86	YES
L0007289	0	0.56940E-05	478925.1	3747656.0	448.0	4.00	3.95	1.86	YES
L0007290	0	0.56940E-05	478925.2	3747647.5	448.0	4.00	3.95	1.86	YES
L0007291	0	0.56940E-05	478925.3	3747639.0	448.0	4.00	3.95	1.86	YES

**MODELOPTs: NonDFAULT CONC ELEV FLGPOL
FASTALL

*** VOLUME SOURCE DATA ***

SOURCE ID	NUMBER PART. CATS.	EMISSION RATE (GRAMS/SEC)	X (METERS)	Y (METERS)	BASE ELEV. (METERS)	RELEASE HEIGHT (METERS)	INIT. SY (METERS)	INIT. SZ (METERS)	URBAN EMISSION RATE SOURCE SCALAR VARY BY
L0007292	0	0.56940E-05	478925.4	3747630.5	448.0	4.00	3.95	1.86	YES
L0007293	0	0.56940E-05	478925.5	3747622.0	448.0	4.00	3.95	1.86	YES
L0007294	0	0.56940E-05	478925.6	3747613.5	448.0	4.00	3.95	1.86	YES
L0007295	0	0.56940E-05	478925.7	3747605.0	448.0	4.00	3.95	1.86	YES
L0007296	0	0.56940E-05	478925.8	3747596.5	448.0	4.00	3.95	1.86	YES
L0007297	0	0.56940E-05	478925.9	3747588.0	448.0	4.00	3.95	1.86	YES
L0007298	0	0.56940E-05	478926.0	3747579.5	448.0	4.00	3.95	1.86	YES
L0007299	0	0.56940E-05	478926.1	3747571.0	448.0	4.00	3.95	1.86	YES
L0007300	0	0.56940E-05	478926.3	3747562.5	448.0	4.00	3.95	1.86	YES
L0007301	0	0.56940E-05	478926.4	3747554.0	448.0	4.00	3.95	1.86	YES
L0007302	0	0.56940E-05	478926.5	3747545.5	448.0	4.00	3.95	1.86	YES
L0007303	0	0.56940E-05	478926.6	3747537.0	448.0	4.00	3.95	1.86	YES
L0007304	0	0.56940E-05	478926.7	3747528.5	448.0	4.00	3.95	1.86	YES
L0007305	0	0.56940E-05	478926.8	3747520.0	448.0	4.00	3.95	1.86	YES
L0007306	0	0.56940E-05	478926.9	3747511.5	448.0	4.00	3.95	1.86	YES
L0007307	0	0.56940E-05	478927.0	3747503.0	448.0	4.00	3.95	1.86	YES
L0007308	0	0.56940E-05	478927.1	3747494.5	448.0	4.00	3.95	1.86	YES
L0007309	0	0.56940E-05	478927.2	3747486.0	448.0	4.00	3.95	1.86	YES
L0007310	0	0.56940E-05	478927.3	3747477.5	448.0	4.00	3.95	1.86	YES
L0007311	0	0.56940E-05	478927.4	3747469.0	448.0	4.00	3.95	1.86	YES
L0007312	0	0.56940E-05	478927.5	3747460.5	448.0	4.00	3.95	1.86	YES
L0007313	0	0.56940E-05	478927.6	3747452.0	448.0	4.00	3.95	1.86	YES
L0007314	0	0.56940E-05	478927.7	3747443.5	448.0	4.00	3.95	1.86	YES
L0007315	0	0.56940E-05	478927.8	3747435.0	448.0	4.00	3.95	1.86	YES
L0007316	0	0.19810E-05	478904.3	3747755.1	448.0	4.00	3.95	1.86	YES
L0007317	0	0.19810E-05	478904.4	3747746.6	448.0	4.00	3.95	1.86	YES
L0007318	0	0.19810E-05	478904.5	3747738.1	448.0	4.00	3.95	1.86	YES
L0007319	0	0.19810E-05	478904.6	3747729.6	448.0	4.00	3.95	1.86	YES
L0007320	0	0.19810E-05	478904.7	3747721.1	448.0	4.00	3.95	1.86	YES
L0007321	0	0.19810E-05	478904.9	3747712.6	448.0	4.00	3.95	1.86	YES
L0007322	0	0.19810E-05	478905.0	3747704.1	448.0	4.00	3.95	1.86	YES
L0007323	0	0.19810E-05	478905.1	3747695.6	448.0	4.00	3.95	1.86	YES
L0007324	0	0.19810E-05	478905.2	3747687.1	448.0	4.00	3.95	1.86	YES
L0007325	0	0.19810E-05	478905.3	3747678.6	448.0	4.00	3.95	1.86	YES
L0007326	0	0.19810E-05	478905.4	3747670.1	448.0	4.00	3.95	1.86	YES
L0007327	0	0.19810E-05	478905.6	3747661.6	448.0	4.00	3.95	1.86	YES
L0007328	0	0.19810E-05	478905.7	3747653.1	448.0	4.00	3.95	1.86	YES
L0007329	0	0.19810E-05	478905.8	3747644.6	448.0	4.00	3.95	1.86	YES
L0007330	0	0.19810E-05	478905.9	3747636.1	448.0	4.00	3.95	1.86	YES
L0007331	0	0.19810E-05	478906.0	3747627.6	448.0	4.00	3.95	1.86	YES

**MODELOPTs: NonDFAULT CONC ELEV FLGPOL
FASTALL

*** VOLUME SOURCE DATA ***

SOURCE ID	NUMBER PART. CATS.	EMISSION RATE (GRAMS/SEC)	X (METERS)	Y (METERS)	BASE ELEV. (METERS)	RELEASE HEIGHT (METERS)	INIT. SY (METERS)	INIT. SZ (METERS)	URBAN EMISSION RATE SOURCE SCALAR VARY BY
L0007332	0	0.19810E-05	478906.1	3747619.1	448.0	4.00	3.95	1.86	YES
L0007333	0	0.19810E-05	478906.3	3747610.6	448.0	4.00	3.95	1.86	YES
L0007334	0	0.19810E-05	478906.4	3747602.1	448.0	4.00	3.95	1.86	YES
L0007335	0	0.19810E-05	478906.5	3747593.6	448.0	4.00	3.95	1.86	YES
L0007336	0	0.19810E-05	478906.6	3747585.1	448.0	4.00	3.95	1.86	YES
L0007337	0	0.19810E-05	478906.7	3747576.6	448.0	4.00	3.95	1.86	YES
L0007338	0	0.19810E-05	478906.9	3747568.1	448.0	4.00	3.95	1.86	YES
L0007339	0	0.19810E-05	478907.0	3747559.6	448.0	4.00	3.95	1.86	YES
L0007340	0	0.19810E-05	478907.1	3747551.1	448.0	4.00	3.95	1.86	YES
L0007341	0	0.19810E-05	478907.2	3747542.6	448.0	4.00	3.95	1.86	YES
L0007342	0	0.19810E-05	478907.3	3747534.1	448.0	4.00	3.95	1.86	YES
L0007343	0	0.19810E-05	478907.4	3747525.6	448.0	4.00	3.95	1.86	YES
L0007344	0	0.19810E-05	478907.6	3747517.1	448.0	4.00	3.95	1.86	YES
L0007345	0	0.19810E-05	478907.7	3747508.6	448.0	4.00	3.95	1.86	YES
L0007346	0	0.19810E-05	478907.8	3747500.1	448.0	4.00	3.95	1.86	YES
L0007347	0	0.19810E-05	478907.9	3747491.6	448.0	4.00	3.95	1.86	YES
L0007348	0	0.19810E-05	478908.0	3747483.1	448.0	4.00	3.95	1.86	YES
L0007349	0	0.19810E-05	478908.2	3747474.6	448.0	4.00	3.95	1.86	YES
L0007350	0	0.19810E-05	478908.3	3747466.1	448.0	4.00	3.95	1.86	YES
L0007351	0	0.19810E-05	478908.4	3747457.6	448.0	4.00	3.95	1.86	YES
L0007352	0	0.19810E-05	478908.5	3747449.1	448.0	4.00	3.95	1.86	YES
L0007353	0	0.19810E-05	478908.6	3747440.6	448.0	4.00	3.95	1.86	YES
L0007354	0	0.19810E-05	478908.7	3747432.1	448.0	4.00	3.95	1.86	YES
L0007355	0	0.19810E-05	478908.9	3747423.6	448.0	4.00	3.95	1.86	YES
L0007356	0	0.19810E-05	478909.0	3747415.1	448.0	4.00	3.95	1.86	YES
L0007357	0	0.19810E-05	478909.1	3747406.6	448.0	4.00	3.95	1.86	YES
L0007358	0	0.19810E-05	478909.2	3747398.1	448.0	4.00	3.95	1.86	YES

**MODELOPTs: NonDFAULT CONC ELEV FLGPOL
FASTALL

*** SOURCE IDs DEFINING SOURCE GROUPS ***

GROUP ID	SOURCE IDs
ALL	L0006252 , L0006253 , L0006254 , L0006255 , L0006256 , L0006257 , L0006258 , L0006259 ,
	L0006260 , L0006261 , L0006262 , L0006263 , L0006264 , L0006265 , L0006266 , L0006267 ,
	L0006268 , L0006269 , L0006270 , L0006271 , L0006272 , L0006273 , L0006274 , L0006275 ,
	L0006276 , L0006277 , L0006278 , L0006279 , L0006280 , L0006281 , L0006282 , L0006283 ,
	L0006284 , L0006285 , L0006286 , L0006287 , L0006288 , L0006289 , L0006290 , L0006291 ,
	L0006292 , L0006293 , L0006294 , L0006295 , L0006296 , L0006297 , L0006298 , L0006299 ,
	L0006300 , L0006301 , L0006302 , L0006303 , L0006304 , L0006305 , L0006306 , L0006307 ,
	L0006308 , L0006309 , L0006310 , L0006311 , L0006312 , L0006313 , L0006314 , L0006315 ,
	L0006316 , L0006317 , L0006318 , L0006319 , L0006320 , L0006321 , L0006322 , L0006323 ,
	L0006324 , L0006325 , L0006326 , L0006327 , L0006328 , L0006329 , L0006330 , L0006331 ,
	L0006332 , L0006333 , L0006334 , L0006335 , L0006336 , L0006337 , L0006338 , L0006339 ,
	L0006340 , L0006341 , L0006342 , L0006343 , L0006344 , L0006345 , L0006346 , L0006347 ,
	L0006348 , L0006349 , L0006350 , L0006351 , L0006352 , L0006353 , L0006354 , L0006355 ,
	L0006356 , L0006357 , L0006358 , L0006359 , L0006360 , L0006361 , L0006362 , L0006363 ,
	L0006364 , L0006365 , L0006366 , L0006367 , L0006368 , L0006369 , L0006370 , L0006371 ,
	L0006372 , L0006373 , L0006374 , L0006375 , L0006376 , L0006377 , L0006378 , L0006379 ,
	L0006380 , L0006381 , L0006382 , L0006383 , L0006384 , L0006385 , L0006386 , L0006387 ,
	L0006388 , L0006389 , L0006390 , L0006391 , L0006392 , L0006393 , L0006394 , L0006395 ,

L0006396 , L0006397 , L0006398 , L0006399 , L0006400 , L0006401 , L0006402 , L0006403 ,

L0006404 , L0006405 , L0006406 , L0006407 , L0006408 , L0006409 , L0006410 , L0006411 ,

**MODELOPTs: NonDFAULT CONC ELEV FLGPOL
FASTALL

*** SOURCE IDs DEFINING SOURCE GROUPS ***

GROUP ID SOURCE IDs

L0006412 , L0006413 , L0006414 , L0006415 , L0006416 , L0006417 ,
L0006418 , L0006419 ,

L0006420 , L0006421 , L0006422 , L0006423 , L0006424 , L0006425 ,
L0006426 , L0006427 ,

L0006428 , L0006429 , L0006430 , L0006431 , L0006432 , L0006433 ,
L0006434 , L0006435 ,

L0006436 , L0006437 , L0006438 , L0006439 , L0006440 , L0006441 ,
L0006442 , L0006443 ,

L0006444 , L0006445 , L0006446 , L0006447 , L0006448 , L0006449 ,
L0006450 , L0006451 ,

L0006452 , L0006453 , L0006454 , L0006455 , L0006456 , L0006457 ,
L0006458 , L0006459 ,

L0006460 , L0006461 , L0006462 , L0006463 , L0006464 , L0006465 ,
L0006466 , L0006467 ,

L0006468 , L0006469 , L0006470 , L0006471 , L0006472 , L0006473 ,
L0006474 , L0006475 ,

L0006476 , L0006477 , L0006478 , L0006479 , L0006480 , L0006481 ,
L0006482 , L0006483 ,

L0006484 , L0006485 , L0006486 , L0006487 , L0006488 , L0006489 ,
L0006490 , L0006491 ,

L0006492 , L0006493 , L0006494 , L0006495 , L0006496 , L0006497 ,
L0006498 , L0006499 ,

L0006500 , L0006501 , L0006502 , L0006503 , L0006504 , L0006505 ,
L0006506 , L0006507 ,

L0006508 , L0006509 , L0006510 , L0006511 , L0006512 , L0006513 ,
L0006514 , L0006515 ,

L0006516 , L0006517 , L0006518 , L0006519 , L0006520 , L0006521 ,
L0006522 , L0006523 ,

L0006524 , L0006525 , L0006526 , L0006527 , L0006528 , L0006529 ,
L0006530 , L0006531 ,

L0006532 , L0006533 , L0006534 , L0006535 , L0006536 , L0006537 ,
L0006538 , L0006539 ,

L0006540 , L0006541 , L0006542 , L0006543 , L0006544 , L0006545 ,
L0006546 , L0006547 ,

L0006548 , L0006549 , L0006550 , L0006551 , L0006552 , L0006553 ,
L0006554 , L0006555 ,

L0006556 , L0006557 , L0006558 , L0006559 , L0006560 , L0006561 ,
L0006562 , L0006563 ,

L0006564 , L0006565 , L0006566 , L0006567 , L0006568 , L0006569 , L0006570 , L0006571 ,

**MODELOPTs: NonDFAULT CONC ELEV FLGPOL
FASTALL

*** SOURCE IDs DEFINING SOURCE GROUPS ***

GROUP ID SOURCE IDs

L0006572 , L0006573 , L0006574 , L0006575 , L0006576 , L0006577 ,
L0006578 , L0006579 ,

L0006580 , L0006581 , L0006582 , L0006583 , L0006584 , L0006585 ,
L0006586 , L0006587 ,

L0006588 , L0006589 , L0006590 , L0006591 , L0006592 , L0006593 ,
L0006594 , L0006595 ,

L0006596 , L0006597 , L0006598 , L0006599 , L0006600 , L0006601 ,
L0006602 , L0006603 ,

L0006604 , L0006605 , L0006606 , L0006607 , L0006608 , L0006609 ,
L0006610 , L0006611 ,

L0006612 , L0006613 , L0006614 , L0006615 , L0006616 , L0006617 ,
L0006618 , L0006619 ,

L0006620 , L0006621 , L0006622 , L0006623 , L0006624 , L0006625 ,
L0006626 , L0006627 ,

L0006628 , L0006629 , L0006630 , L0006631 , L0006632 , L0006633 ,
L0006634 , L0006635 ,

L0006636 , L0006637 , L0006638 , L0006639 , L0006640 , L0006641 ,
L0006642 , L0006643 ,

L0006644 , L0006645 , L0006646 , L0006647 , L0006648 , L0006649 ,
L0006650 , L0006651 ,

L0006652 , L0006653 , L0006654 , L0006655 , L0006656 , L0006657 ,
L0006658 , L0006659 ,

L0006660 , L0006661 , L0006662 , L0006663 , L0006664 , L0006665 ,
L0006666 , L0006667 ,

L0006668 , L0006669 , L0006670 , L0006671 , L0006672 , L0006673 ,
L0006674 , L0006675 ,

L0006676 , L0006677 , L0006678 , L0006679 , L0006680 , L0006681 ,
L0006682 , L0006683 ,

L0006684 , L0006685 , L0006686 , L0006687 , L0006688 , L0006689 ,
L0006690 , L0006691 ,

L0006692 , L0006693 , L0006694 , L0006695 , L0006696 , L0006697 ,
L0006698 , L0006699 ,

L0006700 , L0006701 , L0006702 , L0006703 , L0006704 , L0006705 ,
L0006706 , L0006707 ,

L0006708 , L0006709 , L0006710 , L0006711 , L0006712 , L0006713 ,
L0006714 , L0006715 ,

L0006716 , L0006717 , L0006718 , L0006719 , L0006720 , L0006721 ,
L0006722 , L0006723 ,

L0006724 , L0006725 , L0006726 , L0006727 , L0006728 , L0006729 , L0006730 , L0006731 ,

**MODELOPTs: NonDFAULT CONC ELEV FLGPOL
FASTALL

*** SOURCE IDs DEFINING SOURCE GROUPS ***

GROUP ID	SOURCE IDs
	L0006732 , L0006733 , L0006734 , L0006735 , L0006736 , L0006737 , L0006738 , L0006739 ,
	L0006740 , L0006741 , L0006742 , L0006743 , L0006744 , L0006745 , L0006746 , L0006747 ,
	L0006748 , L0006749 , L0006750 , L0006751 , L0006752 , L0006753 , L0006754 , L0006755 ,
	L0006756 , L0006757 , L0006758 , L0006759 , L0006760 , L0006761 , L0006762 , L0006763 ,
	L0006764 , L0006765 , L0006766 , L0006767 , L0006768 , L0006769 , L0006770 , L0006771 ,
	L0006772 , L0006773 , L0006774 , L0006775 , L0006776 , L0006777 , L0006778 , L0006779 ,
	L0006780 , L0006781 , L0006782 , L0006783 , L0006784 , L0006785 , L0006786 , L0006787 ,
	L0006788 , L0006789 , L0006790 , L0006791 , L0006792 , L0006793 , L0006794 , L0006795 ,
	L0006796 , L0006797 , L0006798 , L0006799 , L0006800 , L0006801 , L0006802 , L0006803 ,
	L0006804 , L0006805 , L0006806 , L0006807 , L0006808 , L0006809 , L0006810 , L0006811 ,
	L0006812 , L0006813 , L0006814 , L0006815 , L0006816 , L0006817 , L0006818 , L0006819 ,
	L0006820 , L0006821 , L0006822 , L0006823 , L0006824 , L0006825 , L0006826 , L0006827 ,
	L0006828 , L0006829 , L0006830 , L0006831 , L0006832 , L0006833 , L0006834 , L0006835 ,
	L0006836 , L0006837 , L0006838 , L0006839 , L0006840 , L0006841 , L0006842 , L0006843 ,
	L0006844 , L0006845 , L0006846 , L0006847 , L0006848 , L0006849 , L0006850 , L0006851 ,
	L0006852 , L0006853 , L0006854 , L0006855 , L0006856 , L0006857 , L0006858 , L0006859 ,
	L0006860 , L0006861 , L0006862 , L0006863 , L0006864 , L0006865 , L0006866 , L0006867 ,
	L0006868 , L0006869 , L0006870 , L0006871 , L0006872 , L0006873 , L0006874 , L0006875 ,
	L0006876 , L0006877 , L0006878 , L0006879 , L0006880 , L0006881 , L0006882 , L0006883 ,

L0006884 , L0006885 , L0006886 , L0006887 , L0006888 , L0006889 , L0006890 , L0006891 ,

**MODELOPTs: NonDFAULT CONC ELEV FLGPOL
FASTALL

*** SOURCE IDs DEFINING SOURCE GROUPS ***

GROUP ID	SOURCE IDs
	L0006892 , L0006893 , L0006894 , L0006895 , L0006896 , L0006897 , L0006898 , L0006899 ,
	L0006900 , L0006901 , L0006902 , L0006903 , L0006904 , L0006905 , L0006906 , L0006907 ,
	L0006908 , L0006909 , L0006910 , L0006911 , L0006912 , L0006913 , L0006914 , L0006915 ,
	L0006916 , L0006917 , L0006918 , L0006919 , L0006920 , L0006921 , L0006922 , L0006923 ,
	L0006924 , L0006925 , L0006926 , L0006927 , L0006928 , L0006929 , L0006930 , L0006931 ,
	L0006932 , L0006933 , L0006934 , L0006935 , L0006936 , L0006937 , L0006938 , L0006939 ,
	L0006940 , L0006941 , L0006942 , L0006943 , L0006944 , L0006945 , L0006946 , L0006947 ,
	L0006948 , L0006949 , L0006950 , L0006951 , L0006952 , L0006953 , L0006954 , L0006955 ,
	L0006956 , L0006957 , L0006958 , L0006959 , L0006960 , L0006961 , L0006962 , L0006963 ,
	L0006964 , L0006965 , L0006966 , L0006967 , L0006968 , L0006969 , L0006970 , L0006971 ,
	L0006972 , L0006973 , L0006974 , L0006975 , L0006976 , L0006977 , L0006978 , L0006979 ,
	L0006980 , L0006981 , L0006982 , L0006983 , L0006984 , L0006985 , L0006986 , L0006987 ,
	L0006988 , L0006989 , L0006990 , L0006991 , L0006992 , L0006993 , L0006994 , L0006995 ,
	L0006996 , L0006997 , L0006998 , L0006999 , L0007000 , L0007001 , L0007002 , L0007003 ,
	L0007004 , L0007005 , L0007006 , L0007007 , L0007008 , L0007009 , L0007010 , L0007011 ,
	L0007012 , L0007013 , L0007014 , L0007015 , L0007016 , L0007017 , L0007018 , L0007019 ,
	L0007020 , L0007021 , L0007022 , L0007023 , L0007024 , L0007025 , L0007026 , L0007027 ,
	L0007028 , L0007029 , L0007030 , L0007031 , L0007032 , L0007033 , L0007034 , L0007035 ,
	L0007036 , L0007037 , L0007038 , L0007039 , L0007040 , L0007041 , L0007042 , L0007043 ,

L0007044 , L0007045 , L0007046 , L0007047 , L0007048 , L0007049 , L0007050 , L0007051 ,

**MODELOPTs: NonDFAULT CONC ELEV FLGPOL
FASTALL

*** SOURCE IDs DEFINING SOURCE GROUPS ***

GROUP ID SOURCE IDs

L0007052 , L0007053 , L0007054 , L0007055 , L0007056 , L0007057 ,
L0007058 , L0007059 ,

L0007060 , L0007061 , L0007062 , L0007063 , L0007064 , L0007065 ,
L0007066 , L0007067 ,

L0007068 , L0007069 , L0007070 , L0007071 , L0007072 , L0007073 ,
L0007074 , L0007075 ,

L0007076 , L0007077 , L0007078 , L0007079 , L0007080 , L0007081 ,
L0007082 , L0007083 ,

L0007084 , L0007085 , L0007086 , L0007087 , L0007088 , L0007089 ,
L0007090 , L0007091 ,

L0007092 , L0007093 , L0007094 , L0007095 , L0007096 , L0007097 ,
L0007098 , L0007099 ,

L0007100 , L0007101 , L0007102 , L0007103 , L0007104 , L0007105 ,
L0007106 , L0007107 ,

L0007108 , L0007109 , L0007110 , L0007111 , L0007112 , L0007113 ,
L0007114 , L0007115 ,

L0007116 , L0007117 , L0007118 , L0007119 , L0007120 , L0007121 ,
L0007122 , L0007123 ,

L0007124 , L0007125 , L0007126 , L0007127 , L0007128 , L0007129 ,
L0007130 , L0007131 ,

L0007132 , L0007133 , L0007134 , L0007135 , L0007136 , L0007137 ,
L0007138 , L0007139 ,

L0007140 , L0007141 , L0007142 , L0007143 , L0007144 , L0007145 ,
L0007146 , L0007147 ,

L0007148 , L0007149 , L0007150 , L0007151 , L0007152 , L0007153 ,
L0007154 , L0007155 ,

L0007156 , L0007157 , L0007158 , L0007159 , L0007160 , L0007161 ,
L0007162 , L0007163 ,

L0007164 , L0007165 , L0007166 , L0007167 , L0007168 , L0007169 ,
L0007170 , L0007171 ,

L0007172 , L0007173 , L0007174 , L0007175 , L0007176 , L0007177 ,
L0007178 , L0007179 ,

L0007180 , L0007181 , L0007182 , L0007183 , L0007184 , L0007185 ,
L0007186 , L0007187 ,

L0007188 , L0007189 , L0007190 , L0007191 , L0007192 , L0007193 ,
L0007194 , L0007195 ,

L0007196 , L0007197 , L0007198 , L0007199 , L0007200 , L0007201 ,
L0007202 , L0007203 ,

L0007204 , L0007205 , L0007206 , L0007207 , L0007208 , L0007209 , L0007210 , L0007211 ,

**MODELOPTs: NonDFAULT CONC ELEV FLGPOL
FASTALL

*** SOURCE IDs DEFINING SOURCE GROUPS ***

GROUP ID SOURCE IDs

L0007212 , L0007213 , L0007214 , L0007215 , L0007216 , L0007217 ,
L0007218 , L0007219 ,

L0007220 , L0007221 , L0007222 , L0007223 , L0007224 , L0007225 ,
L0007226 , L0007227 ,

L0007228 , L0007229 , L0007230 , L0007231 , L0007232 , L0007233 ,
L0007234 , L0007235 ,

L0007236 , L0007237 , L0007238 , L0007239 , L0007240 , L0007241 ,
L0007242 , L0007243 ,

L0007244 , L0007245 , L0007246 , L0007247 , L0007248 , L0007249 ,
L0007250 , L0007251 ,

L0007252 , L0007253 , L0007254 , L0007255 , L0007256 , L0007257 ,
L0007258 , L0007259 ,

L0007260 , L0007261 , L0007262 , L0007263 , L0007264 , L0007265 ,
L0007266 , L0007267 ,

L0007268 , L0007269 , L0007270 , L0007271 , L0007272 , L0007273 ,
L0007274 , L0007275 ,

L0007276 , L0007277 , L0007278 , L0007279 , L0007280 , L0007281 ,
L0007282 , L0007283 ,

L0007284 , L0007285 , L0007286 , L0007287 , L0007288 , L0007289 ,
L0007290 , L0007291 ,

L0007292 , L0007293 , L0007294 , L0007295 , L0007296 , L0007297 ,
L0007298 , L0007299 ,

L0007300 , L0007301 , L0007302 , L0007303 , L0007304 , L0007305 ,
L0007306 , L0007307 ,

L0007308 , L0007309 , L0007310 , L0007311 , L0007312 , L0007313 ,
L0007314 , L0007315 ,

L0007316 , L0007317 , L0007318 , L0007319 , L0007320 , L0007321 ,
L0007322 , L0007323 ,

L0007324 , L0007325 , L0007326 , L0007327 , L0007328 , L0007329 ,
L0007330 , L0007331 ,

L0007332 , L0007333 , L0007334 , L0007335 , L0007336 , L0007337 ,
L0007338 , L0007339 ,

L0007340 , L0007341 , L0007342 , L0007343 , L0007344 , L0007345 ,
L0007346 , L0007347 ,

L0007348 , L0007349 , L0007350 , L0007351 , L0007352 , L0007353 ,
L0007354 , L0007355 ,

L0007356 , L0007357 , L0007358 ,

**MODELOPTs: NonDFAULT CONC ELEV FLGPOL
FASTALL

*** DISCRETE CARTESIAN RECEPTORS ***
(X-COORD, Y-COORD, ZELEV, ZHILL, ZFLAG)
(METERS)

```
     ( 478817.4, 3747719.9,     448.0,     448.0,       1.5);         ( 478812.8, 3747455.4,
448.0,     448.0,       1.5);
     ( 478631.3, 3747444.6,     448.0,     448.0,       1.5);         ( 478628.3, 3747722.9,
448.0,     448.0,       1.5);
     ( 478623.6, 3747581.5,     448.0,     448.0,       1.5);         ( 478815.8, 3747584.5,
448.0,     448.0,       1.5);
     ( 478454.5, 3747483.1,     448.0,     448.0,       1.5);         ( 479180.1, 3747787.3,
448.0,     780.0,       1.5);
     ( 479332.0, 3747463.5,     447.0,     780.0,       1.5);         ( 478369.6, 3747821.7,
449.0,     449.0,       1.5);
     ( 478224.9, 3747581.1,     448.0,     448.0,       1.5);         ( 478713.4, 3747137.8,
447.0,     447.0,       1.5);
     ( 478228.0, 3746657.8,     447.0,     447.0,       1.5);         ( 478313.1, 3746513.1,
447.0,     447.0,       1.5);
     ( 478316.7, 3746417.2,     446.0,     446.0,       1.5);         ( 478224.4, 3746415.4,
447.0,     447.0,       1.5);
     ( 476661.8, 3746643.5,     455.0,     455.0,       1.5);         ( 476378.7, 3746700.9,
457.0,     457.0,       1.5);
     ( 476700.2, 3746518.7,     455.0,     455.0,       1.5);
```

**MODELOPTs: NonDFAULT CONC ELEV FLGPOL
FASTALL

*** METEOROLOGICAL DAYS SELECTED FOR PROCESSING ***
(1=YES; 0=NO)

```
           1 1 1 1 1 1 1 1 1 1   1 1 1 1 1 1 1 1 1 1   1 1 1 1 1 1 1 1 1 1   1 1 1 1 1 1 1 1 1 1
1   1 1 1 1 1 1 1 1 1 1
           1 1 1 1 1 1 1 1 1 1   1 1 1 1 1 1 1 1 1 1   1 1 1 1 1 1 1 1 1 1   1 1 1 1 1 1 1 1 1 1
1   1 1 1 1 1 1 1 1 1 1
           1 1 1 1 1 1 1 1 1 1   1 1 1 1 1 1 1 1 1 1   1 1 1 1 1 1 1 1 1 1   1 1 1 1 1 1 1 1 1 1
1   1 1 1 1 1 1 1 1 1 1
           1 1 1 1 1 1 1 1 1 1   1 1 1 1 1 1 1 1 1 1   1 1 1 1 1 1 1 1 1 1   1 1 1 1 1 1 1 1 1 1
1   1 1 1 1 1 1 1 1 1 1
           1 1 1 1 1 1 1 1 1 1   1 1 1 1 1 1 1 1 1 1   1 1 1 1 1 1 1 1 1 1   1 1 1 1 1 1 1 1 1 1
1   1 1 1 1 1 1 1 1 1 1
           1 1 1 1 1 1 1 1 1 1   1 1 1 1 1 1 1 1 1 1   1 1 1 1 1 1 1 1 1 1   1 1 1 1 1 1 1 1 1 1
1   1 1 1 1 1 1 1 1 1 1
           1 1 1 1 1 1 1 1 1 1   1 1 1 1 1 1 1 1 1 1   1 1 1 1 1 1 1 1 1 1   1 1 1 1 1 1 1 1 1 1
1   1 1 1 1 1 1 1 1 1 1
           1 1 1 1 1 1 1 1 1 1   1 1 1 1 1 1 1 1 1 1   1 1 1 1 1 1 1 1 1 1   1 1 1 1 1 1 1 1 1 1
1   1 1 1 1 1 1 1 1 1 1
           1 1 1 1 1 1 1 1 1 1   1 1 1 1 1 1
```

NOTE: METEOROLOGICAL DATA ACTUALLY PROCESSED WILL ALSO DEPEND ON WHAT IS INCLUDED IN THE DATA FILE.

*** UPPER BOUND OF FIRST THROUGH FIFTH WIND SPEED CATEGORIES ***

(METERS/SEC)

1.54, 3.09, 5.14, 8.23, 10.80,

**MODELOPTs: NonDFAULT CONC ELEV FLGPOL
FASTALL

*** UP TO THE FIRST 24 HOURS OF METEOROLOGICAL DATA ***

Surface file: U:\UcJobs_08100-08500_08100\08180\Met Data\PERI2.SFC
Met Version: 11059
Profile file: U:\UcJobs_08100-08500_08100\08180\Met Data\PERI2.PFL
Surface format: FREE
Profile format: FREE
Surface station no.: 3190 Upper air station no.: 3190
Name: UNKNOWN Name: UNKNOWN
Year: 2007 Year: 2007

First 24 hours of scalar data

YR	MO	DY	JDY	HR	H0	U*	W*	DT/DZ	ZICNV	ZIMCH	M-O LEN	Z0	BOWEN	ALBEDO	REF WS	WD	HT	REF TA	HT
07	01	01	1	01	-0.3	0.021	-9.000	-9.000	-999.	7.	2.5	0.22	1.00	1.00	0.40	133.	9.1	279.9	5.5
07	01	01	1	02	-0.2	0.016	-9.000	-9.000	-999.	5.	1.9	0.22	1.00	1.00	0.30	192.	9.1	279.2	5.5
07	01	01	1	03	-0.5	0.027	-9.000	-9.000	-999.	10.	3.2	0.22	1.00	1.00	0.50	160.	9.1	277.5	5.5
07	01	01	1	04	-0.3	0.021	-9.000	-9.000	-999.	7.	2.5	0.22	1.00	1.00	0.40	75.	9.1	277.5	5.5
07	01	01	1	05	-0.2	0.015	-9.000	-9.000	-999.	4.	1.8	0.22	1.00	1.00	0.28	282.	9.1	278.8	5.5
07	01	01	1	06	-0.2	0.016	-9.000	-9.000	-999.	5.	1.9	0.22	1.00	1.00	0.30	96.	9.1	277.5	5.5
07	01	01	1	07	-0.2	0.016	-9.000	-9.000	-999.	5.	1.9	0.22	1.00	1.00	0.30	129.	9.1	278.1	5.5
07	01	01	1	08	-0.3	0.021	-9.000	-9.000	-999.	7.	3.1	0.22	1.00	0.54	0.40	99.	9.1	277.5	5.5
07	01	01	1	09	27.8	0.094	0.478	0.005	134.	66.	-2.5	0.22	1.00	0.33	0.50	133.	9.1	278.1	5.5
07	01	01	1	10	76.9	0.107	0.987	0.005	429.	80.	-1.4	0.22	1.00	0.26	0.50	174.	9.1	281.4	5.5
07	01	01	1	11	110.0	0.098	1.357	0.005	780.	71.	-1.0	0.22	1.00	0.23	0.40	95.	9.1	284.9	5.5
07	01	01	1	12	125.7	0.206	1.574	0.018	1064.	215.	-5.9	0.22	1.00	0.22	1.30	94.	9.1	288.1	5.5
07	01	01	1	13	121.7	0.323	1.641	0.022	1248.	423.	-23.8	0.22	1.00	0.22	2.50	24.	9.1	291.4	5.5
07	01	01	1	14	102.8	0.425	1.559	0.021	1264.	637.	-64.0	0.22	1.00	0.23	3.60	14.	9.1	292.5	5.5
07	01	01	1	15	69.9	0.637	1.374	0.021	1275.	1169.	-317.0	0.22	1.00	0.27	5.80	318.	9.1	292.0	5.5
07	01	01	1	16	16.8	0.604	0.856	0.021	1277.	1081.	-1120.6	0.22	1.00	0.36	5.60	329.	9.1	291.4	5.5
07	01	01	1	17	-44.6	0.462	-9.000	-9.000	-999.	739.	189.7	0.22	1.00	0.64	4.60	332.	9.1	289.9	5.5
07	01	01	1	18	-37.1	0.354	-9.000	-9.000	-999.	492.	102.3	0.22	1.00	1.00	3.70	305.	9.1	288.8	5.5
07	01	01	1	19	-44.7	0.425	-9.000	-9.000	-999.	636.	146.9	0.22	1.00	1.00	4.30	276.	9.1	287.5	5.5
07	01	01	1	20	-34.6	0.329	-9.000	-9.000	-999.	439.	88.1	0.22	1.00	1.00	3.50	323.	9.1	287.5	5.5
07	01	01	1	21	-43.4	0.413	-9.000	-9.000	-999.	610.	139.2	0.22	1.00	1.00	4.20	322.	9.1	288.1	5.5
07	01	01	1	22	-44.6	0.425	-9.000	-9.000	-999.	636.	147.2	0.22	1.00	1.00	4.30	30.	9.1	288.1	5.5
07	01	01	1	23	-41.0	0.389	-9.000	-9.000	-999.	560.	123.2	0.22	1.00	1.00	4.00	343.	9.1	287.0	5.5

```
 07 01 01   1 24   -7.2  0.091 -9.000 -9.000 -999.  217.      9.0  0.22   1.00   1.00    1.70
155.    9.1  283.8    5.5


 First hour of profile data
 YR MO DY HR HEIGHT F  WDIR    WSPD AMB_TMP sigmaA  sigmaW  sigmaV
 07 01 01 01    5.5 0 -999.  -99.00   279.9   99.0  -99.00  -99.00
 07 01 01 01    9.1 1  133.    0.40  -999.0   99.0  -99.00  -99.00

 F indicates top of profile (=1) or below (=0)
```

**MODELOPTs: NonDFAULT CONC ELEV FLGPOL
FASTALL

*** THE ANNUAL AVERAGE CONCENTRATION VALUES AVERAGED OVER 1 YEARS FOR
SOURCE GROUP: ALL ***
INCLUDING SOURCE(S): L0006252 , L0006253 , L0006254
, L0006255 , L0006256 ,
L0006257 , L0006258 , L0006259 , L0006260 , L0006261 , L0006262
, L0006263 , L0006264 ,
L0006265 , L0006266 , L0006267 , L0006268 , L0006269 , L0006270
, L0006271 , L0006272 ,
L0006273 , L0006274 , L0006275 , L0006276 , L0006277 , L0006278
, L0006279 , . . . ,

*** DISCRETE CARTESIAN RECEPTOR POINTS ***

** CONC OF DPM IN MICROGRAMS/M**3
**

X-COORD (M)	Y-COORD (M)	CONC	X-COORD (M)	Y-COORD (M)	CONC
478817.39	3747719.86	0.01959	478812.78	3747455.38	0.01535
478631.33	3747444.62	0.00826	478628.26	3747722.93	0.00608
478623.65	3747581.47	0.00582	478815.85	3747584.54	0.02046
478454.50	3747483.06	0.00571	479180.10	3747787.29	0.00229
479332.05	3747463.48	0.00252	478369.65	3747821.67	0.00343
478224.92	3747581.06	0.00382	478713.36	3747137.85	0.00330
478228.04	3746657.83	0.00760	478313.08	3746513.10	0.01119
478316.69	3746417.21	0.00963	478224.43	3746415.40	0.00933
476661.83	3746643.46	0.00615	476378.72	3746700.93	0.00357
476700.25	3746518.71	0.01084			

**MODELOPTs: NonDFAULT CONC ELEV FLGPOL
FASTALL

*** THE SUMMARY OF MAXIMUM ANNUAL RESULTS AVERAGED OVER 1
YEARS ***

** CONC OF DPM IN MICROGRAMS/M**3
**

NETWORK
GROUP ID AVERAGE CONC RECEPTOR (XR, YR, ZELEV, ZHILL,
ZFLAG) OF TYPE GRID-ID
- - - -

```
 *** AERMOD - VERSION  12060 ***   *** C:\Lakes\AERMOD View\FILII\Worker\Worker.isc
***        11/13/12
                                   ***
***        16:19:54

PAGE  42
 **MODELOPTs:  NonDFAULT CONC                                          ELEV      FLGPOL
                         FASTALL

 *** Message Summary : AERMOD Model Execution ***

  --------- Summary of Total Messages --------

 A Total of            0 Fatal Error Message(s)
 A Total of            1 Warning Message(s)
 A Total of           99 Informational Message(s)

 A Total of         8760 Hours Were Processed

 A Total of            0 Calm Hours Identified

 A Total of           99 Missing Hours Identified (  1.13 Percent)


    ******** FATAL ERROR MESSAGES ********
               ***  NONE  ***


    ********   WARNING MESSAGES   ********
 ME W530    3511 MEOPEN:CAUTION! Met Station ID Mismatch with SURFFILE for     SURFDATA

    ************************************
    *** AERMOD Finishes Successfully ***
    ************************************
```

```
**
****************************************
**
** AERMOD Input Produced by:
** AERMOD View Ver. 8.0.0
** Lakes Environmental Software Inc.
** Date: 11/13/2012
** File: C:\Lakes\AERMOD View\FILII\School\School.ADI
**
****************************************
**
**
****************************************
** AERMOD Control Pathway
****************************************
**
**
CO STARTING
   TITLEONE C:\Lakes\AERMOD View\FILII\School\School.isc
   MODELOPT CONC  FASTALL
   AVERTIME ANNUAL
   URBANOPT 2100516
   POLLUTID DPM
   FLAGPOLE 1.50
   RUNORNOT RUN
   ERRORFIL School.err
CO FINISHED
**
****************************************
** AERMOD Source Pathway
****************************************
**
**
SO STARTING
** Source Location **
** Source ID - Type - X Coord. - Y Coord. **
** -----------------------------------------------------------------------
** Line Source Represented by Adjacent Volume Sources
** LINE VOLUME Source ID = SLINE1
** DESCRSRC Inbound/Outbound Dwy 1 (25pct)
** PREFIX
** Length of Side = 8.50
** Configuration = Adjacent
** Emission Rate = 0.0002281
** Vertical Dimension = 4.00
** SZINIT = 1.86
** Nodes = 32
** 478909.61, 3747772.80, 448.00, 4.00, 3.95
** 478282.81, 3747778.30, 449.00, 4.00, 3.95
** 478286.10, 3746364.27, 447.00, 4.00, 3.95
** 477479.18, 3746363.91, 450.00, 0.00, 3.95
** 477392.17, 3746389.11, 450.00, 0.00, 3.95
** 477342.73, 3746419.32, 450.00, 0.00, 3.95
** 477316.64, 3746437.17, 450.00, 0.00, 3.95
** 477280.94, 3746466.01, 450.00, 0.00, 3.95
** 477245.23, 3746490.73, 450.00, 0.00, 3.95
** 477210.90, 3746512.70, 451.00, 0.00, 3.95
** 477158.72, 3746536.04, 451.00, 0.00, 3.95
** 477114.78, 3746544.28, 451.00, 0.00, 3.95
** 477101.05, 3746549.77, 451.00, 0.00, 3.95
** 477070.84, 3746549.77, 452.00, 0.00, 3.95
** 477025.52, 3746552.52, 452.00, 0.00, 3.95
** 476662.99, 3746549.77, 456.00, 0.00, 3.95
** 476607.58, 3746563.01, 456.00, 0.00, 3.95
** 476574.62, 3746587.73, 456.00, 0.00, 3.95
** 476549.90, 3746611.07, 456.00, 0.00, 3.95
** 476525.18, 3746631.67, 456.00, 0.00, 3.95
** 476496.34, 3746685.23, 457.00, 0.00, 3.95
** 476489.47, 3746719.56, 457.00, 0.00, 3.95
** 476482.61, 3746748.40, 457.00, 0.00, 3.95
** 476468.88, 3746786.85, 457.00, 0.00, 3.95
```

```
** 476457.89, 3746815.69, 457.00, 0.00, 3.95
** 476441.41, 3746852.77, 457.00, 0.00, 3.95
** 476423.56, 3746882.98, 457.00, 0.00, 3.95
** 476402.96, 3746903.58, 457.00, 0.00, 3.95
** 476367.25, 3746926.92, 457.00, 0.00, 3.95
** 476317.82, 3746942.03, 457.00, 0.00, 3.95
** 476253.27, 3746953.01, 457.00, 0.00, 3.95
** 476019.82, 3746944.77, 461.00, 0.00, 3.95
** ------------------------------------------------------------------
   LOCATION L0007359     VOLUME   478905.362 3747772.835 448.00
   LOCATION L0007360     VOLUME   478896.863 3747772.909 448.02
   LOCATION L0007361     VOLUME   478888.363 3747772.984 448.09
   LOCATION L0007362     VOLUME   478879.863 3747773.058 448.15
   LOCATION L0007363     VOLUME   478871.364 3747773.133 448.22
   LOCATION L0007364     VOLUME   478862.864 3747773.208 448.41
   LOCATION L0007365     VOLUME   478854.364 3747773.282 448.63
   LOCATION L0007366     VOLUME   478845.865 3747773.357 448.85
   LOCATION L0007367     VOLUME   478837.365 3747773.431 449.00
   LOCATION L0007368     VOLUME   478828.865 3747773.506 449.00
   LOCATION L0007369     VOLUME   478820.366 3747773.580 449.00
   LOCATION L0007370     VOLUME   478811.866 3747773.655 449.00
   LOCATION L0007371     VOLUME   478803.366 3747773.729 449.00
   LOCATION L0007372     VOLUME   478794.867 3747773.804 449.00
   LOCATION L0007373     VOLUME   478786.367 3747773.879 449.00
   LOCATION L0007374     VOLUME   478777.867 3747773.953 449.00
   LOCATION L0007375     VOLUME   478769.368 3747774.028 449.00
   LOCATION L0007376     VOLUME   478760.868 3747774.102 449.00
   LOCATION L0007377     VOLUME   478752.368 3747774.177 449.00
   LOCATION L0007378     VOLUME   478743.869 3747774.251 449.00
   LOCATION L0007379     VOLUME   478735.369 3747774.326 449.00
   LOCATION L0007380     VOLUME   478726.869 3747774.401 449.00
   LOCATION L0007381     VOLUME   478718.370 3747774.475 449.00
   LOCATION L0007382     VOLUME   478709.870 3747774.550 449.00
   LOCATION L0007383     VOLUME   478701.370 3747774.624 449.00
   LOCATION L0007384     VOLUME   478692.871 3747774.699 449.00
   LOCATION L0007385     VOLUME   478684.371 3747774.773 449.00
   LOCATION L0007386     VOLUME   478675.871 3747774.848 449.00
   LOCATION L0007387     VOLUME   478667.372 3747774.923 449.00
   LOCATION L0007388     VOLUME   478658.872 3747774.997 449.00
   LOCATION L0007389     VOLUME   478650.372 3747775.072 449.00
   LOCATION L0007390     VOLUME   478641.873 3747775.146 449.00
   LOCATION L0007391     VOLUME   478633.373 3747775.221 449.00
   LOCATION L0007392     VOLUME   478624.873 3747775.295 449.00
   LOCATION L0007393     VOLUME   478616.374 3747775.370 449.00
   LOCATION L0007394     VOLUME   478607.874 3747775.444 449.00
   LOCATION L0007395     VOLUME   478599.374 3747775.519 449.00
   LOCATION L0007396     VOLUME   478590.875 3747775.594 449.00
   LOCATION L0007397     VOLUME   478582.375 3747775.668 449.00
   LOCATION L0007398     VOLUME   478573.875 3747775.743 449.00
   LOCATION L0007399     VOLUME   478565.375 3747775.817 449.00
   LOCATION L0007400     VOLUME   478556.876 3747775.892 449.00
   LOCATION L0007401     VOLUME   478548.376 3747775.966 449.00
   LOCATION L0007402     VOLUME   478539.876 3747776.041 449.00
   LOCATION L0007403     VOLUME   478531.377 3747776.116 449.00
   LOCATION L0007404     VOLUME   478522.877 3747776.190 449.00
   LOCATION L0007405     VOLUME   478514.377 3747776.265 449.00
   LOCATION L0007406     VOLUME   478505.878 3747776.339 449.00
   LOCATION L0007407     VOLUME   478497.378 3747776.414 449.00
   LOCATION L0007408     VOLUME   478488.878 3747776.488 449.00
   LOCATION L0007409     VOLUME   478480.379 3747776.563 449.00
   LOCATION L0007410     VOLUME   478471.879 3747776.638 449.00
   LOCATION L0007411     VOLUME   478463.379 3747776.712 449.00
   LOCATION L0007412     VOLUME   478454.880 3747776.787 449.00
   LOCATION L0007413     VOLUME   478446.380 3747776.861 449.00
   LOCATION L0007414     VOLUME   478437.880 3747776.936 449.00
   LOCATION L0007415     VOLUME   478429.381 3747777.010 449.00
   LOCATION L0007416     VOLUME   478420.881 3747777.085 449.00
   LOCATION L0007417     VOLUME   478412.381 3747777.160 449.00
   LOCATION L0007418     VOLUME   478403.882 3747777.234 449.00
   LOCATION L0007419     VOLUME   478395.382 3747777.309 449.00
   LOCATION L0007420     VOLUME   478386.882 3747777.383 449.00
```

LOCATION	L0007421	VOLUME	478378.383	3747777.458	449.00
LOCATION	L0007422	VOLUME	478369.883	3747777.532	449.00
LOCATION	L0007423	VOLUME	478361.383	3747777.607	449.00
LOCATION	L0007424	VOLUME	478352.884	3747777.681	449.00
LOCATION	L0007425	VOLUME	478344.384	3747777.756	449.00
LOCATION	L0007426	VOLUME	478335.884	3747777.831	449.00
LOCATION	L0007427	VOLUME	478327.385	3747777.905	449.00
LOCATION	L0007428	VOLUME	478318.885	3747777.980	449.00
LOCATION	L0007429	VOLUME	478310.385	3747778.054	449.00
LOCATION	L0007430	VOLUME	478301.886	3747778.129	449.00
LOCATION	L0007431	VOLUME	478293.386	3747778.203	449.00
LOCATION	L0007432	VOLUME	478284.886	3747778.278	449.00
LOCATION	L0007433	VOLUME	478282.825	3747771.872	449.00
LOCATION	L0007434	VOLUME	478282.845	3747763.372	449.00
LOCATION	L0007435	VOLUME	478282.865	3747754.872	449.00
LOCATION	L0007436	VOLUME	478282.885	3747746.372	449.00
LOCATION	L0007437	VOLUME	478282.904	3747737.872	449.00
LOCATION	L0007438	VOLUME	478282.924	3747729.372	449.00
LOCATION	L0007439	VOLUME	478282.944	3747720.873	449.00
LOCATION	L0007440	VOLUME	478282.964	3747712.373	449.00
LOCATION	L0007441	VOLUME	478282.983	3747703.873	449.00
LOCATION	L0007442	VOLUME	478283.003	3747695.373	449.00
LOCATION	L0007443	VOLUME	478283.023	3747686.873	449.00
LOCATION	L0007444	VOLUME	478283.043	3747678.373	449.00
LOCATION	L0007445	VOLUME	478283.063	3747669.873	448.79
LOCATION	L0007446	VOLUME	478283.082	3747661.373	448.51
LOCATION	L0007447	VOLUME	478283.102	3747652.873	448.22
LOCATION	L0007448	VOLUME	478283.122	3747644.373	448.00
LOCATION	L0007449	VOLUME	478283.142	3747635.873	448.00
LOCATION	L0007450	VOLUME	478283.161	3747627.373	448.00
LOCATION	L0007451	VOLUME	478283.181	3747618.873	448.00
LOCATION	L0007452	VOLUME	478283.201	3747610.373	448.00
LOCATION	L0007453	VOLUME	478283.221	3747601.873	448.00
LOCATION	L0007454	VOLUME	478283.241	3747593.373	448.00
LOCATION	L0007455	VOLUME	478283.260	3747584.873	448.00
LOCATION	L0007456	VOLUME	478283.280	3747576.373	448.00
LOCATION	L0007457	VOLUME	478283.300	3747567.873	448.00
LOCATION	L0007458	VOLUME	478283.320	3747559.373	448.00
LOCATION	L0007459	VOLUME	478283.340	3747550.873	448.00
LOCATION	L0007460	VOLUME	478283.359	3747542.373	448.00
LOCATION	L0007461	VOLUME	478283.379	3747533.873	448.00
LOCATION	L0007462	VOLUME	478283.399	3747525.373	448.00
LOCATION	L0007463	VOLUME	478283.419	3747516.873	448.00
LOCATION	L0007464	VOLUME	478283.438	3747508.373	448.00
LOCATION	L0007465	VOLUME	478283.458	3747499.873	448.00
LOCATION	L0007466	VOLUME	478283.478	3747491.373	448.00
LOCATION	L0007467	VOLUME	478283.498	3747482.873	448.00
LOCATION	L0007468	VOLUME	478283.518	3747474.373	448.00
LOCATION	L0007469	VOLUME	478283.537	3747465.873	448.00
LOCATION	L0007470	VOLUME	478283.557	3747457.373	448.00
LOCATION	L0007471	VOLUME	478283.577	3747448.873	448.00
LOCATION	L0007472	VOLUME	478283.597	3747440.373	448.00
LOCATION	L0007473	VOLUME	478283.616	3747431.873	448.00
LOCATION	L0007474	VOLUME	478283.636	3747423.373	448.00
LOCATION	L0007475	VOLUME	478283.656	3747414.873	448.00
LOCATION	L0007476	VOLUME	478283.676	3747406.373	448.00
LOCATION	L0007477	VOLUME	478283.696	3747397.873	448.00
LOCATION	L0007478	VOLUME	478283.715	3747389.373	448.00
LOCATION	L0007479	VOLUME	478283.735	3747380.873	448.00
LOCATION	L0007480	VOLUME	478283.755	3747372.373	448.00
LOCATION	L0007481	VOLUME	478283.775	3747363.873	448.00
LOCATION	L0007482	VOLUME	478283.795	3747355.374	448.00
LOCATION	L0007483	VOLUME	478283.814	3747346.874	448.00
LOCATION	L0007484	VOLUME	478283.834	3747338.374	448.00
LOCATION	L0007485	VOLUME	478283.854	3747329.874	448.00
LOCATION	L0007486	VOLUME	478283.874	3747321.374	448.00
LOCATION	L0007487	VOLUME	478283.893	3747312.874	448.00
LOCATION	L0007488	VOLUME	478283.913	3747304.374	448.00
LOCATION	L0007489	VOLUME	478283.933	3747295.874	448.00
LOCATION	L0007490	VOLUME	478283.953	3747287.374	448.00
LOCATION	L0007491	VOLUME	478283.973	3747278.874	448.00

LOCATION	L0007492	VOLUME	478283.992	3747270.374	448.00
LOCATION	L0007493	VOLUME	478284.012	3747261.874	448.00
LOCATION	L0007494	VOLUME	478284.032	3747253.374	448.00
LOCATION	L0007495	VOLUME	478284.052	3747244.874	448.00
LOCATION	L0007496	VOLUME	478284.072	3747236.374	448.00
LOCATION	L0007497	VOLUME	478284.091	3747227.874	448.00
LOCATION	L0007498	VOLUME	478284.111	3747219.374	448.00
LOCATION	L0007499	VOLUME	478284.131	3747210.874	448.00
LOCATION	L0007500	VOLUME	478284.151	3747202.374	448.00
LOCATION	L0007501	VOLUME	478284.170	3747193.874	448.00
LOCATION	L0007502	VOLUME	478284.190	3747185.374	448.00
LOCATION	L0007503	VOLUME	478284.210	3747176.874	448.00
LOCATION	L0007504	VOLUME	478284.230	3747168.374	448.00
LOCATION	L0007505	VOLUME	478284.250	3747159.874	448.00
LOCATION	L0007506	VOLUME	478284.269	3747151.374	448.00
LOCATION	L0007507	VOLUME	478284.289	3747142.874	448.00
LOCATION	L0007508	VOLUME	478284.309	3747134.374	448.00
LOCATION	L0007509	VOLUME	478284.329	3747125.874	448.00
LOCATION	L0007510	VOLUME	478284.348	3747117.374	448.00
LOCATION	L0007511	VOLUME	478284.368	3747108.874	448.00
LOCATION	L0007512	VOLUME	478284.388	3747100.374	448.00
LOCATION	L0007513	VOLUME	478284.408	3747091.874	448.00
LOCATION	L0007514	VOLUME	478284.428	3747083.374	448.00
LOCATION	L0007515	VOLUME	478284.447	3747074.874	448.00
LOCATION	L0007516	VOLUME	478284.467	3747066.374	448.00
LOCATION	L0007517	VOLUME	478284.487	3747057.874	448.00
LOCATION	L0007518	VOLUME	478284.507	3747049.374	448.00
LOCATION	L0007519	VOLUME	478284.527	3747040.874	448.00
LOCATION	L0007520	VOLUME	478284.546	3747032.374	448.00
LOCATION	L0007521	VOLUME	478284.566	3747023.874	448.00
LOCATION	L0007522	VOLUME	478284.586	3747015.374	448.00
LOCATION	L0007523	VOLUME	478284.606	3747006.874	448.00
LOCATION	L0007524	VOLUME	478284.625	3746998.374	448.00
LOCATION	L0007525	VOLUME	478284.645	3746989.875	448.00
LOCATION	L0007526	VOLUME	478284.665	3746981.375	448.00
LOCATION	L0007527	VOLUME	478284.685	3746972.875	448.00
LOCATION	L0007528	VOLUME	478284.705	3746964.375	448.00
LOCATION	L0007529	VOLUME	478284.724	3746955.875	448.00
LOCATION	L0007530	VOLUME	478284.744	3746947.375	448.00
LOCATION	L0007531	VOLUME	478284.764	3746938.875	448.00
LOCATION	L0007532	VOLUME	478284.784	3746930.375	448.00
LOCATION	L0007533	VOLUME	478284.804	3746921.875	448.00
LOCATION	L0007534	VOLUME	478284.823	3746913.375	448.00
LOCATION	L0007535	VOLUME	478284.843	3746904.875	448.00
LOCATION	L0007536	VOLUME	478284.863	3746896.375	448.00
LOCATION	L0007537	VOLUME	478284.883	3746887.875	448.00
LOCATION	L0007538	VOLUME	478284.902	3746879.375	448.00
LOCATION	L0007539	VOLUME	478284.922	3746870.875	448.00
LOCATION	L0007540	VOLUME	478284.942	3746862.375	447.94
LOCATION	L0007541	VOLUME	478284.962	3746853.875	447.79
LOCATION	L0007542	VOLUME	478284.982	3746845.375	447.65
LOCATION	L0007543	VOLUME	478285.001	3746836.875	447.51
LOCATION	L0007544	VOLUME	478285.021	3746828.375	447.37
LOCATION	L0007545	VOLUME	478285.041	3746819.875	447.23
LOCATION	L0007546	VOLUME	478285.061	3746811.375	447.09
LOCATION	L0007547	VOLUME	478285.080	3746802.875	447.00
LOCATION	L0007548	VOLUME	478285.100	3746794.375	447.00
LOCATION	L0007549	VOLUME	478285.120	3746785.875	447.00
LOCATION	L0007550	VOLUME	478285.140	3746777.375	447.00
LOCATION	L0007551	VOLUME	478285.160	3746768.875	447.00
LOCATION	L0007552	VOLUME	478285.179	3746760.375	447.00
LOCATION	L0007553	VOLUME	478285.199	3746751.875	447.00
LOCATION	L0007554	VOLUME	478285.219	3746743.375	447.00
LOCATION	L0007555	VOLUME	478285.239	3746734.875	447.00
LOCATION	L0007556	VOLUME	478285.259	3746726.375	447.00
LOCATION	L0007557	VOLUME	478285.278	3746717.875	447.00
LOCATION	L0007558	VOLUME	478285.298	3746709.375	447.00
LOCATION	L0007559	VOLUME	478285.318	3746700.875	447.00
LOCATION	L0007560	VOLUME	478285.338	3746692.375	447.00
LOCATION	L0007561	VOLUME	478285.357	3746683.875	447.00
LOCATION	L0007562	VOLUME	478285.377	3746675.375	447.00

LOCATION	L0007563	VOLUME	478285.397	3746666.875	447.00
LOCATION	L0007564	VOLUME	478285.417	3746658.375	447.00
LOCATION	L0007565	VOLUME	478285.437	3746649.875	447.00
LOCATION	L0007566	VOLUME	478285.456	3746641.375	447.00
LOCATION	L0007567	VOLUME	478285.476	3746632.875	447.00
LOCATION	L0007568	VOLUME	478285.496	3746624.375	447.00
LOCATION	L0007569	VOLUME	478285.516	3746615.876	447.00
LOCATION	L0007570	VOLUME	478285.536	3746607.376	447.00
LOCATION	L0007571	VOLUME	478285.555	3746598.876	447.00
LOCATION	L0007572	VOLUME	478285.575	3746590.376	447.00
LOCATION	L0007573	VOLUME	478285.595	3746581.876	447.00
LOCATION	L0007574	VOLUME	478285.615	3746573.376	447.00
LOCATION	L0007575	VOLUME	478285.634	3746564.876	447.00
LOCATION	L0007576	VOLUME	478285.654	3746556.376	447.00
LOCATION	L0007577	VOLUME	478285.674	3746547.876	447.00
LOCATION	L0007578	VOLUME	478285.694	3746539.376	447.00
LOCATION	L0007579	VOLUME	478285.714	3746530.876	447.00
LOCATION	L0007580	VOLUME	478285.733	3746522.376	447.00
LOCATION	L0007581	VOLUME	478285.753	3746513.876	447.00
LOCATION	L0007582	VOLUME	478285.773	3746505.376	447.00
LOCATION	L0007583	VOLUME	478285.793	3746496.876	447.00
LOCATION	L0007584	VOLUME	478285.812	3746488.376	447.00
LOCATION	L0007585	VOLUME	478285.832	3746479.876	447.00
LOCATION	L0007586	VOLUME	478285.852	3746471.376	447.00
LOCATION	L0007587	VOLUME	478285.872	3746462.876	447.00
LOCATION	L0007588	VOLUME	478285.892	3746454.376	447.00
LOCATION	L0007589	VOLUME	478285.911	3746445.876	446.99
LOCATION	L0007590	VOLUME	478285.931	3746437.376	446.84
LOCATION	L0007591	VOLUME	478285.951	3746428.876	446.69
LOCATION	L0007592	VOLUME	478285.971	3746420.376	446.54
LOCATION	L0007593	VOLUME	478285.991	3746411.876	446.46
LOCATION	L0007594	VOLUME	478286.010	3746403.376	446.46
LOCATION	L0007595	VOLUME	478286.030	3746394.876	446.46
LOCATION	L0007596	VOLUME	478286.050	3746386.376	446.46
LOCATION	L0007597	VOLUME	478286.070	3746377.876	446.46
LOCATION	L0007598	VOLUME	478286.089	3746369.376	446.46
LOCATION	L0007599	VOLUME	478282.708	3746364.268	446.57
LOCATION	L0007600	VOLUME	478274.208	3746364.265	446.86
LOCATION	L0007601	VOLUME	478265.708	3746364.261	447.00
LOCATION	L0007602	VOLUME	478257.208	3746364.257	447.00
LOCATION	L0007603	VOLUME	478248.708	3746364.253	447.00
LOCATION	L0007604	VOLUME	478240.208	3746364.249	447.00
LOCATION	L0007605	VOLUME	478231.708	3746364.246	447.00
LOCATION	L0007606	VOLUME	478223.208	3746364.242	447.00
LOCATION	L0007607	VOLUME	478214.708	3746364.238	447.00
LOCATION	L0007608	VOLUME	478206.208	3746364.234	447.00
LOCATION	L0007609	VOLUME	478197.708	3746364.230	447.00
LOCATION	L0007610	VOLUME	478189.208	3746364.226	447.00
LOCATION	L0007611	VOLUME	478180.708	3746364.223	447.00
LOCATION	L0007612	VOLUME	478172.208	3746364.219	447.00
LOCATION	L0007613	VOLUME	478163.708	3746364.215	447.00
LOCATION	L0007614	VOLUME	478155.208	3746364.211	447.00
LOCATION	L0007615	VOLUME	478146.708	3746364.207	447.00
LOCATION	L0007616	VOLUME	478138.208	3746364.204	447.00
LOCATION	L0007617	VOLUME	478129.708	3746364.200	447.00
LOCATION	L0007618	VOLUME	478121.208	3746364.196	447.00
LOCATION	L0007619	VOLUME	478112.708	3746364.192	447.00
LOCATION	L0007620	VOLUME	478104.208	3746364.188	447.00
LOCATION	L0007621	VOLUME	478095.708	3746364.185	447.00
LOCATION	L0007622	VOLUME	478087.208	3746364.181	447.00
LOCATION	L0007623	VOLUME	478078.708	3746364.177	447.00
LOCATION	L0007624	VOLUME	478070.208	3746364.173	447.00
LOCATION	L0007625	VOLUME	478061.708	3746364.169	447.00
LOCATION	L0007626	VOLUME	478053.208	3746364.165	447.00
LOCATION	L0007627	VOLUME	478044.708	3746364.162	447.00
LOCATION	L0007628	VOLUME	478036.208	3746364.158	447.00
LOCATION	L0007629	VOLUME	478027.708	3746364.154	447.00
LOCATION	L0007630	VOLUME	478019.208	3746364.150	447.00
LOCATION	L0007631	VOLUME	478010.708	3746364.146	447.00
LOCATION	L0007632	VOLUME	478002.208	3746364.143	447.00
LOCATION	L0007633	VOLUME	477993.708	3746364.139	447.00

LOCATION	L0007634	VOLUME	477985.208	3746364.135	447.00
LOCATION	L0007635	VOLUME	477976.708	3746364.131	447.00
LOCATION	L0007636	VOLUME	477968.208	3746364.127	447.01
LOCATION	L0007637	VOLUME	477959.708	3746364.124	447.09
LOCATION	L0007638	VOLUME	477951.208	3746364.120	447.16
LOCATION	L0007639	VOLUME	477942.708	3746364.116	447.24
LOCATION	L0007640	VOLUME	477934.208	3746364.112	447.40
LOCATION	L0007641	VOLUME	477925.708	3746364.108	447.61
LOCATION	L0007642	VOLUME	477917.208	3746364.104	447.82
LOCATION	L0007643	VOLUME	477908.708	3746364.101	448.00
LOCATION	L0007644	VOLUME	477900.208	3746364.097	448.00
LOCATION	L0007645	VOLUME	477891.708	3746364.093	448.00
LOCATION	L0007646	VOLUME	477883.208	3746364.089	448.00
LOCATION	L0007647	VOLUME	477874.708	3746364.085	448.00
LOCATION	L0007648	VOLUME	477866.208	3746364.082	448.00
LOCATION	L0007649	VOLUME	477857.708	3746364.078	448.00
LOCATION	L0007650	VOLUME	477849.208	3746364.074	448.00
LOCATION	L0007651	VOLUME	477840.708	3746364.070	448.00
LOCATION	L0007652	VOLUME	477832.208	3746364.066	448.00
LOCATION	L0007653	VOLUME	477823.708	3746364.063	448.00
LOCATION	L0007654	VOLUME	477815.208	3746364.059	448.00
LOCATION	L0007655	VOLUME	477806.708	3746364.055	448.00
LOCATION	L0007656	VOLUME	477798.208	3746364.051	448.00
LOCATION	L0007657	VOLUME	477789.708	3746364.047	448.00
LOCATION	L0007658	VOLUME	477781.208	3746364.043	448.00
LOCATION	L0007659	VOLUME	477772.708	3746364.040	448.00
LOCATION	L0007660	VOLUME	477764.208	3746364.036	448.00
LOCATION	L0007661	VOLUME	477755.708	3746364.032	448.00
LOCATION	L0007662	VOLUME	477747.208	3746364.028	448.00
LOCATION	L0007663	VOLUME	477738.708	3746364.024	448.00
LOCATION	L0007664	VOLUME	477730.208	3746364.021	448.00
LOCATION	L0007665	VOLUME	477721.708	3746364.017	448.00
LOCATION	L0007666	VOLUME	477713.208	3746364.013	448.00
LOCATION	L0007667	VOLUME	477704.708	3746364.009	448.00
LOCATION	L0007668	VOLUME	477696.208	3746364.005	448.00
LOCATION	L0007669	VOLUME	477687.708	3746364.002	448.00
LOCATION	L0007670	VOLUME	477679.208	3746363.998	448.00
LOCATION	L0007671	VOLUME	477670.708	3746363.994	448.00
LOCATION	L0007672	VOLUME	477662.208	3746363.990	448.00
LOCATION	L0007673	VOLUME	477653.708	3746363.986	448.00
LOCATION	L0007674	VOLUME	477645.208	3746363.982	448.00
LOCATION	L0007675	VOLUME	477636.708	3746363.979	448.11
LOCATION	L0007676	VOLUME	477628.208	3746363.975	448.39
LOCATION	L0007677	VOLUME	477619.708	3746363.971	448.67
LOCATION	L0007678	VOLUME	477611.208	3746363.967	448.96
LOCATION	L0007679	VOLUME	477602.708	3746363.963	449.00
LOCATION	L0007680	VOLUME	477594.208	3746363.960	449.00
LOCATION	L0007681	VOLUME	477585.708	3746363.956	449.00
LOCATION	L0007682	VOLUME	477577.208	3746363.952	449.00
LOCATION	L0007683	VOLUME	477568.708	3746363.948	449.00
LOCATION	L0007684	VOLUME	477560.208	3746363.944	449.00
LOCATION	L0007685	VOLUME	477551.708	3746363.941	449.00
LOCATION	L0007686	VOLUME	477543.208	3746363.937	449.00
LOCATION	L0007687	VOLUME	477534.708	3746363.933	449.00
LOCATION	L0007688	VOLUME	477526.208	3746363.929	449.00
LOCATION	L0007689	VOLUME	477517.708	3746363.925	449.00
LOCATION	L0007690	VOLUME	477509.208	3746363.921	449.00
LOCATION	L0007691	VOLUME	477500.708	3746363.918	449.00
LOCATION	L0007692	VOLUME	477492.208	3746363.914	449.00
LOCATION	L0007693	VOLUME	477483.708	3746363.910	449.21
LOCATION	L0007694	VOLUME	477475.364	3746365.012	449.48
LOCATION	L0007695	VOLUME	477467.200	3746367.377	449.76
LOCATION	L0007696	VOLUME	477459.035	3746369.742	450.00
LOCATION	L0007697	VOLUME	477450.871	3746372.106	450.00
LOCATION	L0007698	VOLUME	477442.707	3746374.471	450.00
LOCATION	L0007699	VOLUME	477434.542	3746376.836	450.00
LOCATION	L0007700	VOLUME	477426.378	3746379.200	450.00
LOCATION	L0007701	VOLUME	477418.213	3746381.565	450.00
LOCATION	L0007702	VOLUME	477410.049	3746383.930	450.00
LOCATION	L0007703	VOLUME	477401.884	3746386.294	450.00
LOCATION	L0007704	VOLUME	477393.720	3746388.659	450.00

LOCATION	L0007705	VOLUME	477386.294	3746392.699	450.00
LOCATION	L0007706	VOLUME	477379.041	3746397.131	450.00
LOCATION	L0007707	VOLUME	477371.788	3746401.563	450.00
LOCATION	L0007708	VOLUME	477364.535	3746405.996	450.00
LOCATION	L0007709	VOLUME	477357.282	3746410.428	450.00
LOCATION	L0007710	VOLUME	477350.029	3746414.860	450.00
LOCATION	L0007711	VOLUME	477342.776	3746419.293	450.00
LOCATION	L0007712	VOLUME	477335.760	3746424.090	450.00
LOCATION	L0007713	VOLUME	477328.745	3746428.890	450.00
LOCATION	L0007714	VOLUME	477321.730	3746433.690	450.00
LOCATION	L0007715	VOLUME	477314.825	3746438.638	450.00
LOCATION	L0007716	VOLUME	477308.213	3746443.979	450.00
LOCATION	L0007717	VOLUME	477301.600	3746449.320	450.00
LOCATION	L0007718	VOLUME	477294.988	3746454.661	450.00
LOCATION	L0007719	VOLUME	477288.375	3746460.002	450.00
LOCATION	L0007720	VOLUME	477281.763	3746465.343	450.00
LOCATION	L0007721	VOLUME	477274.821	3746470.243	450.00
LOCATION	L0007722	VOLUME	477267.832	3746475.082	450.00
LOCATION	L0007723	VOLUME	477260.844	3746479.920	450.00
LOCATION	L0007724	VOLUME	477253.855	3746484.758	450.00
LOCATION	L0007725	VOLUME	477246.866	3746489.597	450.06
LOCATION	L0007726	VOLUME	477239.747	3746494.238	450.13
LOCATION	L0007727	VOLUME	477232.588	3746498.820	450.14
LOCATION	L0007728	VOLUME	477225.428	3746503.402	450.08
LOCATION	L0007729	VOLUME	477218.269	3746507.984	450.05
LOCATION	L0007730	VOLUME	477211.110	3746512.566	450.29
LOCATION	L0007731	VOLUME	477203.368	3746516.069	450.55
LOCATION	L0007732	VOLUME	477195.609	3746519.540	450.81
LOCATION	L0007733	VOLUME	477187.850	3746523.012	451.00
LOCATION	L0007734	VOLUME	477180.091	3746526.483	451.00
LOCATION	L0007735	VOLUME	477172.332	3746529.954	451.00
LOCATION	L0007736	VOLUME	477164.573	3746533.425	451.00
LOCATION	L0007737	VOLUME	477156.668	3746536.428	451.00
LOCATION	L0007738	VOLUME	477148.313	3746537.994	451.00
LOCATION	L0007739	VOLUME	477139.959	3746539.561	451.00
LOCATION	L0007740	VOLUME	477131.605	3746541.127	451.00
LOCATION	L0007741	VOLUME	477123.250	3746542.694	451.00
LOCATION	L0007742	VOLUME	477114.896	3746544.260	451.00
LOCATION	L0007743	VOLUME	477106.997	3746547.395	451.00
LOCATION	L0007744	VOLUME	477098.956	3746549.775	451.00
LOCATION	L0007745	VOLUME	477090.456	3746549.775	451.00
LOCATION	L0007746	VOLUME	477081.956	3746549.775	451.00
LOCATION	L0007747	VOLUME	477073.456	3746549.775	451.00
LOCATION	L0007748	VOLUME	477064.966	3746550.131	451.09
LOCATION	L0007749	VOLUME	477056.482	3746550.645	451.23
LOCATION	L0007750	VOLUME	477047.998	3746551.159	451.37
LOCATION	L0007751	VOLUME	477039.513	3746551.673	451.49
LOCATION	L0007752	VOLUME	477031.029	3746552.188	451.62
LOCATION	L0007753	VOLUME	477022.539	3746552.499	451.77
LOCATION	L0007754	VOLUME	477014.039	3746552.434	451.92
LOCATION	L0007755	VOLUME	477005.539	3746552.370	452.00
LOCATION	L0007756	VOLUME	476997.040	3746552.306	452.00
LOCATION	L0007757	VOLUME	476988.540	3746552.241	452.00
LOCATION	L0007758	VOLUME	476980.040	3746552.177	452.00
LOCATION	L0007759	VOLUME	476971.540	3746552.112	452.00
LOCATION	L0007760	VOLUME	476963.041	3746552.048	452.00
LOCATION	L0007761	VOLUME	476954.541	3746551.984	452.00
LOCATION	L0007762	VOLUME	476946.041	3746551.919	452.00
LOCATION	L0007763	VOLUME	476937.541	3746551.855	452.00
LOCATION	L0007764	VOLUME	476929.042	3746551.791	452.00
LOCATION	L0007765	VOLUME	476920.542	3746551.726	452.00
LOCATION	L0007766	VOLUME	476912.042	3746551.662	452.13
LOCATION	L0007767	VOLUME	476903.542	3746551.597	452.26
LOCATION	L0007768	VOLUME	476895.043	3746551.533	452.40
LOCATION	L0007769	VOLUME	476886.543	3746551.469	452.55
LOCATION	L0007770	VOLUME	476878.043	3746551.404	452.69
LOCATION	L0007771	VOLUME	476869.543	3746551.340	452.84
LOCATION	L0007772	VOLUME	476861.044	3746551.275	452.98
LOCATION	L0007773	VOLUME	476852.544	3746551.211	453.00
LOCATION	L0007774	VOLUME	476844.044	3746551.147	453.00
LOCATION	L0007775	VOLUME	476835.544	3746551.082	453.00

LOCATION	L0007776	VOLUME	476827.045	3746551.018	453.00
LOCATION	L0007777	VOLUME	476818.545	3746550.953	453.00
LOCATION	L0007778	VOLUME	476810.045	3746550.889	453.00
LOCATION	L0007779	VOLUME	476801.545	3746550.825	453.00
LOCATION	L0007780	VOLUME	476793.045	3746550.760	454.00
LOCATION	L0007781	VOLUME	476784.546	3746550.696	454.00
LOCATION	L0007782	VOLUME	476776.046	3746550.631	454.00
LOCATION	L0007783	VOLUME	476767.546	3746550.567	454.00
LOCATION	L0007784	VOLUME	476759.046	3746550.503	454.00
LOCATION	L0007785	VOLUME	476750.547	3746550.438	454.00
LOCATION	L0007786	VOLUME	476742.047	3746550.374	454.00
LOCATION	L0007787	VOLUME	476733.547	3746550.310	454.21
LOCATION	L0007788	VOLUME	476725.047	3746550.245	454.49
LOCATION	L0007789	VOLUME	476716.548	3746550.181	454.78
LOCATION	L0007790	VOLUME	476708.048	3746550.116	455.00
LOCATION	L0007791	VOLUME	476699.548	3746550.052	455.00
LOCATION	L0007792	VOLUME	476691.048	3746549.988	455.00
LOCATION	L0007793	VOLUME	476682.549	3746549.923	455.00
LOCATION	L0007794	VOLUME	476674.049	3746549.859	455.00
LOCATION	L0007795	VOLUME	476665.549	3746549.794	455.00
LOCATION	L0007796	VOLUME	476657.212	3746551.155	455.00
LOCATION	L0007797	VOLUME	476648.944	3746553.129	455.01
LOCATION	L0007798	VOLUME	476640.676	3746555.103	455.11
LOCATION	L0007799	VOLUME	476632.409	3746557.077	455.18
LOCATION	L0007800	VOLUME	476624.141	3746559.051	455.20
LOCATION	L0007801	VOLUME	476615.874	3746561.025	455.28
LOCATION	L0007802	VOLUME	476607.606	3746562.999	455.47
LOCATION	L0007803	VOLUME	476600.801	3746568.087	455.63
LOCATION	L0007804	VOLUME	476594.001	3746573.187	455.86
LOCATION	L0007805	VOLUME	476587.201	3746578.287	456.00
LOCATION	L0007806	VOLUME	476580.401	3746583.387	456.00
LOCATION	L0007807	VOLUME	476573.693	3746588.597	456.00
LOCATION	L0007808	VOLUME	476567.514	3746594.434	456.00
LOCATION	L0007809	VOLUME	476561.334	3746600.270	456.00
LOCATION	L0007810	VOLUME	476555.154	3746606.106	456.00
LOCATION	L0007811	VOLUME	476548.923	3746611.884	456.00
LOCATION	L0007812	VOLUME	476542.393	3746617.325	456.00
LOCATION	L0007813	VOLUME	476535.863	3746622.767	456.00
LOCATION	L0007814	VOLUME	476529.333	3746628.208	456.00
LOCATION	L0007815	VOLUME	476523.713	3746634.393	456.00
LOCATION	L0007816	VOLUME	476519.683	3746641.877	456.00
LOCATION	L0007817	VOLUME	476515.653	3746649.361	456.00
LOCATION	L0007818	VOLUME	476511.623	3746656.845	456.00
LOCATION	L0007819	VOLUME	476507.593	3746664.329	456.00
LOCATION	L0007820	VOLUME	476503.563	3746671.813	456.00
LOCATION	L0007821	VOLUME	476499.534	3746679.297	456.01
LOCATION	L0007822	VOLUME	476495.994	3746686.958	456.13
LOCATION	L0007823	VOLUME	476494.327	3746695.293	456.18
LOCATION	L0007824	VOLUME	476492.660	3746703.628	456.24
LOCATION	L0007825	VOLUME	476490.993	3746711.963	456.29
LOCATION	L0007826	VOLUME	476489.300	3746720.292	456.30
LOCATION	L0007827	VOLUME	476487.331	3746728.560	456.25
LOCATION	L0007828	VOLUME	476485.362	3746736.829	456.15
LOCATION	L0007829	VOLUME	476483.393	3746745.098	456.02
LOCATION	L0007830	VOLUME	476480.890	3746753.208	456.00
LOCATION	L0007831	VOLUME	476478.031	3746761.213	456.00
LOCATION	L0007832	VOLUME	476475.172	3746769.218	456.00
LOCATION	L0007833	VOLUME	476472.313	3746777.223	456.00
LOCATION	L0007834	VOLUME	476469.454	3746785.228	456.01
LOCATION	L0007835	VOLUME	476466.462	3746793.183	456.11
LOCATION	L0007836	VOLUME	476463.436	3746801.126	456.21
LOCATION	L0007837	VOLUME	476460.410	3746809.069	456.28
LOCATION	L0007838	VOLUME	476457.313	3746816.983	456.27
LOCATION	L0007839	VOLUME	476453.861	3746824.751	456.20
LOCATION	L0007840	VOLUME	476450.409	3746832.518	456.08
LOCATION	L0007841	VOLUME	476446.957	3746840.286	456.00
LOCATION	L0007842	VOLUME	476443.504	3746848.053	456.00
LOCATION	L0007843	VOLUME	476439.709	3746855.644	456.00
LOCATION	L0007844	VOLUME	476435.385	3746862.961	456.15
LOCATION	L0007845	VOLUME	476431.061	3746870.279	456.25
LOCATION	L0007846	VOLUME	476426.737	3746877.597	456.27

```
   LOCATION L0007847     VOLUME   476421.966 3746884.569 456.23
   LOCATION L0007848     VOLUME   476415.956 3746890.579 456.15
   LOCATION L0007849     VOLUME   476409.945 3746896.590 456.00
   LOCATION L0007850     VOLUME   476403.935 3746902.600 456.15
   LOCATION L0007851     VOLUME   476397.000 3746907.473 456.27
   LOCATION L0007852     VOLUME   476389.886 3746912.124 456.31
   LOCATION L0007853     VOLUME   476382.771 3746916.776 456.28
   LOCATION L0007854     VOLUME   476375.657 3746921.427 456.28
   LOCATION L0007855     VOLUME   476368.543 3746926.079 456.38
   LOCATION L0007856     VOLUME   476360.598 3746928.956 456.58
   LOCATION L0007857     VOLUME   476352.469 3746931.440 456.75
   LOCATION L0007858     VOLUME   476344.340 3746933.924 456.79
   LOCATION L0007859     VOLUME   476336.211 3746936.407 456.81
   LOCATION L0007860     VOLUME   476328.082 3746938.891 456.88
   LOCATION L0007861     VOLUME   476319.953 3746941.375 457.00
   LOCATION L0007862     VOLUME   476311.639 3746943.079 457.00
   LOCATION L0007863     VOLUME   476303.260 3746944.506 457.00
   LOCATION L0007864     VOLUME   476294.880 3746945.932 457.00
   LOCATION L0007865     VOLUME   476286.501 3746947.358 457.00
   LOCATION L0007866     VOLUME   476278.121 3746948.785 457.00
   LOCATION L0007867     VOLUME   476269.742 3746950.211 457.00
   LOCATION L0007868     VOLUME   476261.363 3746951.637 457.00
   LOCATION L0007869     VOLUME   476252.979 3746953.004 457.00
   LOCATION L0007870     VOLUME   476244.484 3746952.704 457.00
   LOCATION L0007871     VOLUME   476235.990 3746952.404 457.00
   LOCATION L0007872     VOLUME   476227.495 3746952.105 457.01
   LOCATION L0007873     VOLUME   476219.000 3746951.805 457.05
   LOCATION L0007874     VOLUME   476210.506 3746951.505 457.10
   LOCATION L0007875     VOLUME   476202.011 3746951.205 457.16
   LOCATION L0007876     VOLUME   476193.516 3746950.905 457.35
   LOCATION L0007877     VOLUME   476185.021 3746950.605 457.59
   LOCATION L0007878     VOLUME   476176.527 3746950.306 457.82
   LOCATION L0007879     VOLUME   476168.032 3746950.006 458.00
   LOCATION L0007880     VOLUME   476159.537 3746949.706 458.00
   LOCATION L0007881     VOLUME   476151.043 3746949.406 458.00
   LOCATION L0007882     VOLUME   476142.548 3746949.106 458.00
   LOCATION L0007883     VOLUME   476134.053 3746948.807 458.19
   LOCATION L0007884     VOLUME   476125.558 3746948.507 458.48
   LOCATION L0007885     VOLUME   476117.064 3746948.207 458.76
   LOCATION L0007886     VOLUME   476108.569 3746947.907 459.00
   LOCATION L0007887     VOLUME   476100.074 3746947.607 459.00
   LOCATION L0007888     VOLUME   476091.580 3746947.308 459.00
   LOCATION L0007889     VOLUME   476083.085 3746947.008 459.00
   LOCATION L0007890     VOLUME   476074.590 3746946.708 459.17
   LOCATION L0007891     VOLUME   476066.095 3746946.408 459.46
   LOCATION L0007892     VOLUME   476057.601 3746946.108 459.74
   LOCATION L0007893     VOLUME   476049.106 3746945.808 460.00
   LOCATION L0007894     VOLUME   476040.611 3746945.509 460.00
   LOCATION L0007895     VOLUME   476032.117 3746945.209 460.00
   LOCATION L0007896     VOLUME   476023.622 3746944.909 460.00
** End of LINE VOLUME Source ID = SLINE1
** ----------------------------------------------------------------------
** Line Source Represented by Adjacent Volume Sources
** LINE VOLUME Source ID = SLINE2
** DESCRSRC Inbound/Outbound Dwy 2 (75pct)
** PREFIX
** Length of Side = 8.50
** Configuration = Adjacent
** Emission Rate = 0.0006244
** Vertical Dimension = 4.00
** SZINIT = 1.86
** Nodes = 33
** 478923.30, 3747380.14, 448.00, 0.00, 3.95
** 478890.71, 3747379.31, 448.00, 0.00, 3.95
** 478281.98, 3747380.99, 448.00, 0.00, 3.95
** 478286.10, 3746364.27, 447.00, 0.00, 3.95
** 477479.18, 3746363.91, 450.00, 0.00, 3.95
** 477392.17, 3746389.11, 450.00, 0.00, 3.95
** 477342.73, 3746419.32, 450.00, 0.00, 3.95
** 477316.64, 3746437.17, 450.00, 0.00, 3.95
** 477280.94, 3746466.01, 450.00, 0.00, 3.95
```

```
** 477245.23, 3746490.73, 450.00, 0.00, 3.95
** 477210.90, 3746512.70, 451.00, 0.00, 3.95
** 477158.72, 3746536.04, 451.00, 0.00, 3.95
** 477114.78, 3746544.28, 451.00, 0.00, 3.95
** 477101.05, 3746549.77, 451.00, 0.00, 3.95
** 477070.84, 3746549.77, 452.00, 0.00, 3.95
** 477025.52, 3746552.52, 452.00, 0.00, 3.95
** 476662.99, 3746549.77, 456.00, 0.00, 3.95
** 476607.58, 3746563.01, 456.00, 0.00, 3.95
** 476574.62, 3746587.73, 456.00, 0.00, 3.95
** 476549.90, 3746611.07, 456.00, 0.00, 3.95
** 476525.18, 3746631.67, 456.00, 0.00, 3.95
** 476496.34, 3746685.23, 457.00, 0.00, 3.95
** 476489.47, 3746719.56, 457.00, 0.00, 3.95
** 476482.61, 3746748.40, 457.00, 0.00, 3.95
** 476468.88, 3746786.85, 457.00, 0.00, 3.95
** 476457.89, 3746815.69, 457.00, 0.00, 3.95
** 476441.41, 3746852.77, 457.00, 0.00, 3.95
** 476423.56, 3746882.98, 457.00, 0.00, 3.95
** 476402.96, 3746903.58, 457.00, 0.00, 3.95
** 476367.25, 3746926.92, 457.00, 0.00, 3.95
** 476317.82, 3746942.03, 457.00, 0.00, 3.95
** 476253.27, 3746953.01, 457.00, 0.00, 3.95
** 476019.82, 3746944.77, 461.00, 0.00, 3.95
** ---------------------------------------------------------------------
   LOCATION L0007897     VOLUME   478919.048 3747380.031 448.00
   LOCATION L0007898     VOLUME   478910.551 3747379.815 448.00
   LOCATION L0007899     VOLUME   478902.054 3747379.599 448.00
   LOCATION L0007900     VOLUME   478893.557 3747379.383 448.00
   LOCATION L0007901     VOLUME   478885.058 3747379.326 448.00
   LOCATION L0007902     VOLUME   478876.558 3747379.350 448.00
   LOCATION L0007903     VOLUME   478868.058 3747379.373 448.00
   LOCATION L0007904     VOLUME   478859.558 3747379.397 448.00
   LOCATION L0007905     VOLUME   478851.058 3747379.420 448.00
   LOCATION L0007906     VOLUME   478842.558 3747379.444 448.00
   LOCATION L0007907     VOLUME   478834.058 3747379.467 448.00
   LOCATION L0007908     VOLUME   478825.558 3747379.491 448.00
   LOCATION L0007909     VOLUME   478817.058 3747379.514 448.00
   LOCATION L0007910     VOLUME   478808.558 3747379.538 448.00
   LOCATION L0007911     VOLUME   478800.058 3747379.561 448.00
   LOCATION L0007912     VOLUME   478791.558 3747379.585 448.00
   LOCATION L0007913     VOLUME   478783.058 3747379.608 448.00
   LOCATION L0007914     VOLUME   478774.558 3747379.632 448.00
   LOCATION L0007915     VOLUME   478766.058 3747379.655 448.00
   LOCATION L0007916     VOLUME   478757.558 3747379.678 448.00
   LOCATION L0007917     VOLUME   478749.058 3747379.702 448.00
   LOCATION L0007918     VOLUME   478740.558 3747379.725 448.00
   LOCATION L0007919     VOLUME   478732.058 3747379.749 448.00
   LOCATION L0007920     VOLUME   478723.558 3747379.772 448.00
   LOCATION L0007921     VOLUME   478715.058 3747379.796 448.00
   LOCATION L0007922     VOLUME   478706.558 3747379.819 448.00
   LOCATION L0007923     VOLUME   478698.058 3747379.843 448.00
   LOCATION L0007924     VOLUME   478689.558 3747379.866 448.00
   LOCATION L0007925     VOLUME   478681.058 3747379.890 448.00
   LOCATION L0007926     VOLUME   478672.558 3747379.913 448.00
   LOCATION L0007927     VOLUME   478664.058 3747379.937 448.00
   LOCATION L0007928     VOLUME   478655.558 3747379.960 448.00
   LOCATION L0007929     VOLUME   478647.058 3747379.984 448.00
   LOCATION L0007930     VOLUME   478638.559 3747380.007 448.00
   LOCATION L0007931     VOLUME   478630.059 3747380.031 448.00
   LOCATION L0007932     VOLUME   478621.559 3747380.054 448.00
   LOCATION L0007933     VOLUME   478613.059 3747380.078 448.00
   LOCATION L0007934     VOLUME   478604.559 3747380.101 448.00
   LOCATION L0007935     VOLUME   478596.059 3747380.125 448.00
   LOCATION L0007936     VOLUME   478587.559 3747380.148 448.00
   LOCATION L0007937     VOLUME   478579.059 3747380.171 448.00
   LOCATION L0007938     VOLUME   478570.559 3747380.195 448.00
   LOCATION L0007939     VOLUME   478562.059 3747380.218 448.00
   LOCATION L0007940     VOLUME   478553.559 3747380.242 448.00
   LOCATION L0007941     VOLUME   478545.059 3747380.265 448.00
   LOCATION L0007942     VOLUME   478536.559 3747380.289 448.00
```

LOCATION	L0007943	VOLUME	478528.059	3747380.312	448.00
LOCATION	L0007944	VOLUME	478519.559	3747380.336	448.00
LOCATION	L0007945	VOLUME	478511.059	3747380.359	448.00
LOCATION	L0007946	VOLUME	478502.559	3747380.383	448.00
LOCATION	L0007947	VOLUME	478494.059	3747380.406	448.00
LOCATION	L0007948	VOLUME	478485.559	3747380.430	448.00
LOCATION	L0007949	VOLUME	478477.059	3747380.453	448.00
LOCATION	L0007950	VOLUME	478468.559	3747380.477	448.00
LOCATION	L0007951	VOLUME	478460.059	3747380.500	448.00
LOCATION	L0007952	VOLUME	478451.559	3747380.524	448.00
LOCATION	L0007953	VOLUME	478443.059	3747380.547	448.00
LOCATION	L0007954	VOLUME	478434.559	3747380.571	448.00
LOCATION	L0007955	VOLUME	478426.059	3747380.594	448.00
LOCATION	L0007956	VOLUME	478417.559	3747380.617	448.00
LOCATION	L0007957	VOLUME	478409.059	3747380.641	448.00
LOCATION	L0007958	VOLUME	478400.559	3747380.664	448.00
LOCATION	L0007959	VOLUME	478392.059	3747380.688	448.00
LOCATION	L0007960	VOLUME	478383.559	3747380.711	448.00
LOCATION	L0007961	VOLUME	478375.060	3747380.735	448.00
LOCATION	L0007962	VOLUME	478366.560	3747380.758	448.00
LOCATION	L0007963	VOLUME	478358.060	3747380.782	448.00
LOCATION	L0007964	VOLUME	478349.560	3747380.805	448.00
LOCATION	L0007965	VOLUME	478341.060	3747380.829	448.00
LOCATION	L0007966	VOLUME	478332.560	3747380.852	448.00
LOCATION	L0007967	VOLUME	478324.060	3747380.876	448.00
LOCATION	L0007968	VOLUME	478315.560	3747380.899	448.00
LOCATION	L0007969	VOLUME	478307.060	3747380.923	448.00
LOCATION	L0007970	VOLUME	478298.560	3747380.946	448.00
LOCATION	L0007971	VOLUME	478290.060	3747380.970	448.00
LOCATION	L0007972	VOLUME	478281.981	3747380.573	448.00
LOCATION	L0007973	VOLUME	478282.015	3747372.073	448.00
LOCATION	L0007974	VOLUME	478282.050	3747363.573	448.00
LOCATION	L0007975	VOLUME	478282.084	3747355.073	448.00
LOCATION	L0007976	VOLUME	478282.119	3747346.573	448.00
LOCATION	L0007977	VOLUME	478282.153	3747338.073	448.00
LOCATION	L0007978	VOLUME	478282.188	3747329.573	448.00
LOCATION	L0007979	VOLUME	478282.222	3747321.073	448.00
LOCATION	L0007980	VOLUME	478282.257	3747312.573	448.00
LOCATION	L0007981	VOLUME	478282.291	3747304.073	448.00
LOCATION	L0007982	VOLUME	478282.326	3747295.573	448.00
LOCATION	L0007983	VOLUME	478282.360	3747287.073	448.00
LOCATION	L0007984	VOLUME	478282.394	3747278.573	448.00
LOCATION	L0007985	VOLUME	478282.429	3747270.074	448.00
LOCATION	L0007986	VOLUME	478282.463	3747261.574	448.00
LOCATION	L0007987	VOLUME	478282.498	3747253.074	448.00
LOCATION	L0007988	VOLUME	478282.532	3747244.574	448.00
LOCATION	L0007989	VOLUME	478282.567	3747236.074	448.00
LOCATION	L0007990	VOLUME	478282.601	3747227.574	448.00
LOCATION	L0007991	VOLUME	478282.636	3747219.074	448.00
LOCATION	L0007992	VOLUME	478282.670	3747210.574	448.00
LOCATION	L0007993	VOLUME	478282.705	3747202.074	448.00
LOCATION	L0007994	VOLUME	478282.739	3747193.574	448.00
LOCATION	L0007995	VOLUME	478282.774	3747185.074	448.00
LOCATION	L0007996	VOLUME	478282.808	3747176.574	448.00
LOCATION	L0007997	VOLUME	478282.842	3747168.074	448.00
LOCATION	L0007998	VOLUME	478282.877	3747159.574	448.00
LOCATION	L0007999	VOLUME	478282.911	3747151.074	448.00
LOCATION	L0008000	VOLUME	478282.946	3747142.575	448.00
LOCATION	L0008001	VOLUME	478282.980	3747134.075	448.00
LOCATION	L0008002	VOLUME	478283.015	3747125.575	448.00
LOCATION	L0008003	VOLUME	478283.049	3747117.075	448.00
LOCATION	L0008004	VOLUME	478283.084	3747108.575	448.00
LOCATION	L0008005	VOLUME	478283.118	3747100.075	448.00
LOCATION	L0008006	VOLUME	478283.153	3747091.575	448.00
LOCATION	L0008007	VOLUME	478283.187	3747083.075	448.00
LOCATION	L0008008	VOLUME	478283.222	3747074.575	448.00
LOCATION	L0008009	VOLUME	478283.256	3747066.075	448.00
LOCATION	L0008010	VOLUME	478283.290	3747057.575	448.00
LOCATION	L0008011	VOLUME	478283.325	3747049.075	448.00
LOCATION	L0008012	VOLUME	478283.359	3747040.575	448.00
LOCATION	L0008013	VOLUME	478283.394	3747032.075	448.00

LOCATION	L0008014	VOLUME	478283.428	3747023.576	448.00
LOCATION	L0008015	VOLUME	478283.463	3747015.076	448.00
LOCATION	L0008016	VOLUME	478283.497	3747006.576	448.00
LOCATION	L0008017	VOLUME	478283.532	3746998.076	448.00
LOCATION	L0008018	VOLUME	478283.566	3746989.576	448.00
LOCATION	L0008019	VOLUME	478283.601	3746981.076	448.00
LOCATION	L0008020	VOLUME	478283.635	3746972.576	448.00
LOCATION	L0008021	VOLUME	478283.670	3746964.076	448.00
LOCATION	L0008022	VOLUME	478283.704	3746955.576	448.00
LOCATION	L0008023	VOLUME	478283.738	3746947.076	448.00
LOCATION	L0008024	VOLUME	478283.773	3746938.576	448.00
LOCATION	L0008025	VOLUME	478283.807	3746930.076	448.00
LOCATION	L0008026	VOLUME	478283.842	3746921.576	448.00
LOCATION	L0008027	VOLUME	478283.876	3746913.076	448.00
LOCATION	L0008028	VOLUME	478283.911	3746904.577	448.00
LOCATION	L0008029	VOLUME	478283.945	3746896.077	448.00
LOCATION	L0008030	VOLUME	478283.980	3746887.577	448.00
LOCATION	L0008031	VOLUME	478284.014	3746879.077	448.00
LOCATION	L0008032	VOLUME	478284.049	3746870.577	448.00
LOCATION	L0008033	VOLUME	478284.083	3746862.077	447.93
LOCATION	L0008034	VOLUME	478284.118	3746853.577	447.80
LOCATION	L0008035	VOLUME	478284.152	3746845.077	447.67
LOCATION	L0008036	VOLUME	478284.186	3746836.577	447.53
LOCATION	L0008037	VOLUME	478284.221	3746828.077	447.38
LOCATION	L0008038	VOLUME	478284.255	3746819.577	447.23
LOCATION	L0008039	VOLUME	478284.290	3746811.077	447.08
LOCATION	L0008040	VOLUME	478284.324	3746802.577	447.00
LOCATION	L0008041	VOLUME	478284.359	3746794.077	447.00
LOCATION	L0008042	VOLUME	478284.393	3746785.577	447.00
LOCATION	L0008043	VOLUME	478284.428	3746777.078	447.00
LOCATION	L0008044	VOLUME	478284.462	3746768.578	447.00
LOCATION	L0008045	VOLUME	478284.497	3746760.078	447.00
LOCATION	L0008046	VOLUME	478284.531	3746751.578	447.00
LOCATION	L0008047	VOLUME	478284.566	3746743.078	447.00
LOCATION	L0008048	VOLUME	478284.600	3746734.578	447.00
LOCATION	L0008049	VOLUME	478284.634	3746726.078	447.00
LOCATION	L0008050	VOLUME	478284.669	3746717.578	447.00
LOCATION	L0008051	VOLUME	478284.703	3746709.078	447.00
LOCATION	L0008052	VOLUME	478284.738	3746700.578	447.00
LOCATION	L0008053	VOLUME	478284.772	3746692.078	447.00
LOCATION	L0008054	VOLUME	478284.807	3746683.578	447.00
LOCATION	L0008055	VOLUME	478284.841	3746675.078	447.00
LOCATION	L0008056	VOLUME	478284.876	3746666.578	447.00
LOCATION	L0008057	VOLUME	478284.910	3746658.079	447.00
LOCATION	L0008058	VOLUME	478284.945	3746649.579	447.00
LOCATION	L0008059	VOLUME	478284.979	3746641.079	447.00
LOCATION	L0008060	VOLUME	478285.014	3746632.579	447.00
LOCATION	L0008061	VOLUME	478285.048	3746624.079	447.00
LOCATION	L0008062	VOLUME	478285.082	3746615.579	447.00
LOCATION	L0008063	VOLUME	478285.117	3746607.079	447.00
LOCATION	L0008064	VOLUME	478285.151	3746598.579	447.00
LOCATION	L0008065	VOLUME	478285.186	3746590.079	447.00
LOCATION	L0008066	VOLUME	478285.220	3746581.579	447.00
LOCATION	L0008067	VOLUME	478285.255	3746573.079	447.00
LOCATION	L0008068	VOLUME	478285.289	3746564.579	447.00
LOCATION	L0008069	VOLUME	478285.324	3746556.079	447.00
LOCATION	L0008070	VOLUME	478285.358	3746547.579	447.00
LOCATION	L0008071	VOLUME	478285.393	3746539.080	447.00
LOCATION	L0008072	VOLUME	478285.427	3746530.580	447.00
LOCATION	L0008073	VOLUME	478285.462	3746522.080	447.00
LOCATION	L0008074	VOLUME	478285.496	3746513.580	447.00
LOCATION	L0008075	VOLUME	478285.530	3746505.080	447.00
LOCATION	L0008076	VOLUME	478285.565	3746496.580	447.00
LOCATION	L0008077	VOLUME	478285.599	3746488.080	447.00
LOCATION	L0008078	VOLUME	478285.634	3746479.580	447.00
LOCATION	L0008079	VOLUME	478285.668	3746471.080	447.00
LOCATION	L0008080	VOLUME	478285.703	3746462.580	447.00
LOCATION	L0008081	VOLUME	478285.737	3746454.080	447.00
LOCATION	L0008082	VOLUME	478285.772	3746445.580	446.99
LOCATION	L0008083	VOLUME	478285.806	3746437.080	446.84
LOCATION	L0008084	VOLUME	478285.841	3746428.580	446.69

LOCATION	L0008085	VOLUME	478285.875	3746420.080	446.54
LOCATION	L0008086	VOLUME	478285.910	3746411.581	446.47
LOCATION	L0008087	VOLUME	478285.944	3746403.081	446.46
LOCATION	L0008088	VOLUME	478285.978	3746394.581	446.46
LOCATION	L0008089	VOLUME	478286.013	3746386.081	446.46
LOCATION	L0008090	VOLUME	478286.047	3746377.581	446.46
LOCATION	L0008091	VOLUME	478286.082	3746369.081	446.46
LOCATION	L0008092	VOLUME	478282.412	3746364.268	446.58
LOCATION	L0008093	VOLUME	478273.912	3746364.264	446.87
LOCATION	L0008094	VOLUME	478265.412	3746364.261	447.00
LOCATION	L0008095	VOLUME	478256.912	3746364.257	447.00
LOCATION	L0008096	VOLUME	478248.412	3746364.253	447.00
LOCATION	L0008097	VOLUME	478239.912	3746364.249	447.00
LOCATION	L0008098	VOLUME	478231.412	3746364.245	447.00
LOCATION	L0008099	VOLUME	478222.912	3746364.242	447.00
LOCATION	L0008100	VOLUME	478214.412	3746364.238	447.00
LOCATION	L0008101	VOLUME	478205.912	3746364.234	447.00
LOCATION	L0008102	VOLUME	478197.412	3746364.230	447.00
LOCATION	L0008103	VOLUME	478188.912	3746364.226	447.00
LOCATION	L0008104	VOLUME	478180.412	3746364.223	447.00
LOCATION	L0008105	VOLUME	478171.912	3746364.219	447.00
LOCATION	L0008106	VOLUME	478163.412	3746364.215	447.00
LOCATION	L0008107	VOLUME	478154.912	3746364.211	447.00
LOCATION	L0008108	VOLUME	478146.412	3746364.207	447.00
LOCATION	L0008109	VOLUME	478137.912	3746364.203	447.00
LOCATION	L0008110	VOLUME	478129.412	3746364.200	447.00
LOCATION	L0008111	VOLUME	478120.912	3746364.196	447.00
LOCATION	L0008112	VOLUME	478112.412	3746364.192	447.00
LOCATION	L0008113	VOLUME	478103.912	3746364.188	447.00
LOCATION	L0008114	VOLUME	478095.412	3746364.184	447.00
LOCATION	L0008115	VOLUME	478086.912	3746364.181	447.00
LOCATION	L0008116	VOLUME	478078.412	3746364.177	447.00
LOCATION	L0008117	VOLUME	478069.912	3746364.173	447.00
LOCATION	L0008118	VOLUME	478061.412	3746364.169	447.00
LOCATION	L0008119	VOLUME	478052.912	3746364.165	447.00
LOCATION	L0008120	VOLUME	478044.412	3746364.162	447.00
LOCATION	L0008121	VOLUME	478035.912	3746364.158	447.00
LOCATION	L0008122	VOLUME	478027.412	3746364.154	447.00
LOCATION	L0008123	VOLUME	478018.912	3746364.150	447.00
LOCATION	L0008124	VOLUME	478010.412	3746364.146	447.00
LOCATION	L0008125	VOLUME	478001.912	3746364.142	447.00
LOCATION	L0008126	VOLUME	477993.412	3746364.139	447.00
LOCATION	L0008127	VOLUME	477984.912	3746364.135	447.00
LOCATION	L0008128	VOLUME	477976.412	3746364.131	447.00
LOCATION	L0008129	VOLUME	477967.912	3746364.127	447.02
LOCATION	L0008130	VOLUME	477959.412	3746364.123	447.09
LOCATION	L0008131	VOLUME	477950.912	3746364.120	447.17
LOCATION	L0008132	VOLUME	477942.412	3746364.116	447.24
LOCATION	L0008133	VOLUME	477933.912	3746364.112	447.41
LOCATION	L0008134	VOLUME	477925.412	3746364.108	447.62
LOCATION	L0008135	VOLUME	477916.912	3746364.104	447.83
LOCATION	L0008136	VOLUME	477908.412	3746364.101	448.00
LOCATION	L0008137	VOLUME	477899.912	3746364.097	448.00
LOCATION	L0008138	VOLUME	477891.412	3746364.093	448.00
LOCATION	L0008139	VOLUME	477882.912	3746364.089	448.00
LOCATION	L0008140	VOLUME	477874.412	3746364.085	448.00
LOCATION	L0008141	VOLUME	477865.912	3746364.081	448.00
LOCATION	L0008142	VOLUME	477857.412	3746364.078	448.00
LOCATION	L0008143	VOLUME	477848.912	3746364.074	448.00
LOCATION	L0008144	VOLUME	477840.412	3746364.070	448.00
LOCATION	L0008145	VOLUME	477831.912	3746364.066	448.00
LOCATION	L0008146	VOLUME	477823.412	3746364.062	448.00
LOCATION	L0008147	VOLUME	477814.912	3746364.059	448.00
LOCATION	L0008148	VOLUME	477806.412	3746364.055	448.00
LOCATION	L0008149	VOLUME	477797.912	3746364.051	448.00
LOCATION	L0008150	VOLUME	477789.412	3746364.047	448.00
LOCATION	L0008151	VOLUME	477780.912	3746364.043	448.00
LOCATION	L0008152	VOLUME	477772.412	3746364.040	448.00
LOCATION	L0008153	VOLUME	477763.912	3746364.036	448.00
LOCATION	L0008154	VOLUME	477755.412	3746364.032	448.00
LOCATION	L0008155	VOLUME	477746.912	3746364.028	448.00

LOCATION	L0008156	VOLUME	477738.412	3746364.024	448.00
LOCATION	L0008157	VOLUME	477729.912	3746364.020	448.00
LOCATION	L0008158	VOLUME	477721.412	3746364.017	448.00
LOCATION	L0008159	VOLUME	477712.912	3746364.013	448.00
LOCATION	L0008160	VOLUME	477704.412	3746364.009	448.00
LOCATION	L0008161	VOLUME	477695.912	3746364.005	448.00
LOCATION	L0008162	VOLUME	477687.412	3746364.001	448.00
LOCATION	L0008163	VOLUME	477678.912	3746363.998	448.00
LOCATION	L0008164	VOLUME	477670.412	3746363.994	448.00
LOCATION	L0008165	VOLUME	477661.912	3746363.990	448.00
LOCATION	L0008166	VOLUME	477653.412	3746363.986	448.00
LOCATION	L0008167	VOLUME	477644.912	3746363.982	448.00
LOCATION	L0008168	VOLUME	477636.412	3746363.979	448.12
LOCATION	L0008169	VOLUME	477627.912	3746363.975	448.40
LOCATION	L0008170	VOLUME	477619.412	3746363.971	448.68
LOCATION	L0008171	VOLUME	477610.912	3746363.967	448.97
LOCATION	L0008172	VOLUME	477602.412	3746363.963	449.00
LOCATION	L0008173	VOLUME	477593.912	3746363.959	449.00
LOCATION	L0008174	VOLUME	477585.412	3746363.956	449.00
LOCATION	L0008175	VOLUME	477576.912	3746363.952	449.00
LOCATION	L0008176	VOLUME	477568.412	3746363.948	449.00
LOCATION	L0008177	VOLUME	477559.912	3746363.944	449.00
LOCATION	L0008178	VOLUME	477551.412	3746363.940	449.00
LOCATION	L0008179	VOLUME	477542.912	3746363.937	449.00
LOCATION	L0008180	VOLUME	477534.412	3746363.933	449.00
LOCATION	L0008181	VOLUME	477525.912	3746363.929	449.00
LOCATION	L0008182	VOLUME	477517.412	3746363.925	449.00
LOCATION	L0008183	VOLUME	477508.912	3746363.921	449.00
LOCATION	L0008184	VOLUME	477500.412	3746363.918	449.00
LOCATION	L0008185	VOLUME	477491.912	3746363.914	449.00
LOCATION	L0008186	VOLUME	477483.412	3746363.910	449.22
LOCATION	L0008187	VOLUME	477475.081	3746365.094	449.49
LOCATION	L0008188	VOLUME	477466.916	3746367.459	449.76
LOCATION	L0008189	VOLUME	477458.752	3746369.824	450.00
LOCATION	L0008190	VOLUME	477450.587	3746372.188	450.00
LOCATION	L0008191	VOLUME	477442.423	3746374.553	450.00
LOCATION	L0008192	VOLUME	477434.259	3746376.918	450.00
LOCATION	L0008193	VOLUME	477426.094	3746379.283	450.00
LOCATION	L0008194	VOLUME	477417.930	3746381.647	450.00
LOCATION	L0008195	VOLUME	477409.765	3746384.012	450.00
LOCATION	L0008196	VOLUME	477401.601	3746386.377	450.00
LOCATION	L0008197	VOLUME	477393.436	3746388.741	450.00
LOCATION	L0008198	VOLUME	477386.042	3746392.853	450.00
LOCATION	L0008199	VOLUME	477378.789	3746397.285	450.00
LOCATION	L0008200	VOLUME	477371.536	3746401.717	450.00
LOCATION	L0008201	VOLUME	477364.283	3746406.150	450.00
LOCATION	L0008202	VOLUME	477357.030	3746410.582	450.00
LOCATION	L0008203	VOLUME	477349.777	3746415.014	450.00
LOCATION	L0008204	VOLUME	477342.531	3746419.457	450.00
LOCATION	L0008205	VOLUME	477335.516	3746424.257	450.00
LOCATION	L0008206	VOLUME	477328.501	3746429.057	450.00
LOCATION	L0008207	VOLUME	477321.486	3746433.856	450.00
LOCATION	L0008208	VOLUME	477314.595	3746438.824	450.00
LOCATION	L0008209	VOLUME	477307.983	3746444.165	450.00
LOCATION	L0008210	VOLUME	477301.370	3746449.505	450.00
LOCATION	L0008211	VOLUME	477294.758	3746454.846	450.00
LOCATION	L0008212	VOLUME	477288.145	3746460.187	450.00
LOCATION	L0008213	VOLUME	477281.533	3746465.528	450.00
LOCATION	L0008214	VOLUME	477274.578	3746470.412	450.00
LOCATION	L0008215	VOLUME	477267.589	3746475.250	450.00
LOCATION	L0008216	VOLUME	477260.601	3746480.088	450.00
LOCATION	L0008217	VOLUME	477253.612	3746484.926	450.00
LOCATION	L0008218	VOLUME	477246.624	3746489.765	450.06
LOCATION	L0008219	VOLUME	477239.498	3746494.398	450.14
LOCATION	L0008220	VOLUME	477232.339	3746498.980	450.14
LOCATION	L0008221	VOLUME	477225.180	3746503.562	450.07
LOCATION	L0008222	VOLUME	477218.020	3746508.143	450.06
LOCATION	L0008223	VOLUME	477210.857	3746512.719	450.30
LOCATION	L0008224	VOLUME	477203.098	3746516.190	450.56
LOCATION	L0008225	VOLUME	477195.339	3746519.661	450.82
LOCATION	L0008226	VOLUME	477187.581	3746523.132	451.00

LOCATION	L0008227	VOLUME	477179.822	3746526.603	451.00
LOCATION	L0008228	VOLUME	477172.063	3746530.074	451.00
LOCATION	L0008229	VOLUME	477164.304	3746533.545	451.00
LOCATION	L0008230	VOLUME	477156.378	3746536.482	451.00
LOCATION	L0008231	VOLUME	477148.023	3746538.049	451.00
LOCATION	L0008232	VOLUME	477139.669	3746539.615	451.00
LOCATION	L0008233	VOLUME	477131.314	3746541.182	451.00
LOCATION	L0008234	VOLUME	477122.960	3746542.748	451.00
LOCATION	L0008235	VOLUME	477114.615	3746544.347	451.00
LOCATION	L0008236	VOLUME	477106.723	3746547.504	451.00
LOCATION	L0008237	VOLUME	477098.660	3746549.775	451.00
LOCATION	L0008238	VOLUME	477090.160	3746549.775	451.00
LOCATION	L0008239	VOLUME	477081.660	3746549.775	451.00
LOCATION	L0008240	VOLUME	477073.160	3746549.775	451.00
LOCATION	L0008241	VOLUME	477064.672	3746550.149	451.09
LOCATION	L0008242	VOLUME	477056.187	3746550.663	451.24
LOCATION	L0008243	VOLUME	477047.703	3746551.177	451.37
LOCATION	L0008244	VOLUME	477039.218	3746551.691	451.49
LOCATION	L0008245	VOLUME	477030.734	3746552.205	451.63
LOCATION	L0008246	VOLUME	477022.244	3746552.497	451.78
LOCATION	L0008247	VOLUME	477013.744	3746552.432	451.93
LOCATION	L0008248	VOLUME	477005.244	3746552.368	452.00
LOCATION	L0008249	VOLUME	476996.744	3746552.303	452.00
LOCATION	L0008250	VOLUME	476988.245	3746552.239	452.00
LOCATION	L0008251	VOLUME	476979.745	3746552.175	452.00
LOCATION	L0008252	VOLUME	476971.245	3746552.110	452.00
LOCATION	L0008253	VOLUME	476962.745	3746552.046	452.00
LOCATION	L0008254	VOLUME	476954.246	3746551.981	452.00
LOCATION	L0008255	VOLUME	476945.746	3746551.917	452.00
LOCATION	L0008256	VOLUME	476937.246	3746551.853	452.00
LOCATION	L0008257	VOLUME	476928.746	3746551.788	452.00
LOCATION	L0008258	VOLUME	476920.247	3746551.724	452.00
LOCATION	L0008259	VOLUME	476911.747	3746551.660	452.13
LOCATION	L0008260	VOLUME	476903.247	3746551.595	452.27
LOCATION	L0008261	VOLUME	476894.747	3746551.531	452.41
LOCATION	L0008262	VOLUME	476886.248	3746551.466	452.55
LOCATION	L0008263	VOLUME	476877.748	3746551.402	452.70
LOCATION	L0008264	VOLUME	476869.248	3746551.338	452.84
LOCATION	L0008265	VOLUME	476860.748	3746551.273	452.98
LOCATION	L0008266	VOLUME	476852.249	3746551.209	453.00
LOCATION	L0008267	VOLUME	476843.749	3746551.144	453.00
LOCATION	L0008268	VOLUME	476835.249	3746551.080	453.00
LOCATION	L0008269	VOLUME	476826.749	3746551.016	453.00
LOCATION	L0008270	VOLUME	476818.250	3746550.951	453.00
LOCATION	L0008271	VOLUME	476809.750	3746550.887	453.00
LOCATION	L0008272	VOLUME	476801.250	3746550.822	453.00
LOCATION	L0008273	VOLUME	476792.750	3746550.758	454.00
LOCATION	L0008274	VOLUME	476784.250	3746550.694	454.00
LOCATION	L0008275	VOLUME	476775.751	3746550.629	454.00
LOCATION	L0008276	VOLUME	476767.251	3746550.565	454.00
LOCATION	L0008277	VOLUME	476758.751	3746550.500	454.00
LOCATION	L0008278	VOLUME	476750.251	3746550.436	454.00
LOCATION	L0008279	VOLUME	476741.752	3746550.372	454.00
LOCATION	L0008280	VOLUME	476733.252	3746550.307	454.22
LOCATION	L0008281	VOLUME	476724.752	3746550.243	454.50
LOCATION	L0008282	VOLUME	476716.252	3746550.178	454.79
LOCATION	L0008283	VOLUME	476707.753	3746550.114	455.00
LOCATION	L0008284	VOLUME	476699.253	3746550.050	455.00
LOCATION	L0008285	VOLUME	476690.753	3746549.985	455.00
LOCATION	L0008286	VOLUME	476682.253	3746549.921	455.00
LOCATION	L0008287	VOLUME	476673.754	3746549.857	455.00
LOCATION	L0008288	VOLUME	476665.254	3746549.792	455.00
LOCATION	L0008289	VOLUME	476656.924	3746551.223	455.00
LOCATION	L0008290	VOLUME	476648.657	3746553.197	455.02
LOCATION	L0008291	VOLUME	476640.389	3746555.171	455.12
LOCATION	L0008292	VOLUME	476632.122	3746557.145	455.18
LOCATION	L0008293	VOLUME	476623.854	3746559.119	455.20
LOCATION	L0008294	VOLUME	476615.587	3746561.094	455.29
LOCATION	L0008295	VOLUME	476607.364	3746563.164	455.48
LOCATION	L0008296	VOLUME	476600.564	3746568.264	455.64
LOCATION	L0008297	VOLUME	476593.764	3746573.364	455.87

LOCATION	L0008298	VOLUME	476586.964	3746578.464	456.00
LOCATION	L0008299	VOLUME	476580.164	3746583.564	456.00
LOCATION	L0008300	VOLUME	476573.479	3746588.800	456.00
LOCATION	L0008301	VOLUME	476567.299	3746594.636	456.00
LOCATION	L0008302	VOLUME	476561.119	3746600.473	456.00
LOCATION	L0008303	VOLUME	476554.940	3746606.309	456.00
LOCATION	L0008304	VOLUME	476548.696	3746612.073	456.00
LOCATION	L0008305	VOLUME	476542.166	3746617.514	456.00
LOCATION	L0008306	VOLUME	476535.636	3746622.956	456.00
LOCATION	L0008307	VOLUME	476529.106	3746628.397	456.00
LOCATION	L0008308	VOLUME	476523.573	3746634.653	456.00
LOCATION	L0008309	VOLUME	476519.543	3746642.137	456.00
LOCATION	L0008310	VOLUME	476515.513	3746649.621	456.00
LOCATION	L0008311	VOLUME	476511.483	3746657.105	456.00
LOCATION	L0008312	VOLUME	476507.453	3746664.589	456.00
LOCATION	L0008313	VOLUME	476503.423	3746672.073	456.00
LOCATION	L0008314	VOLUME	476499.394	3746679.557	456.01
LOCATION	L0008315	VOLUME	476495.936	3746687.247	456.13
LOCATION	L0008316	VOLUME	476494.269	3746695.582	456.19
LOCATION	L0008317	VOLUME	476492.602	3746703.917	456.24
LOCATION	L0008318	VOLUME	476490.935	3746712.252	456.30
LOCATION	L0008319	VOLUME	476489.231	3746720.579	456.30
LOCATION	L0008320	VOLUME	476487.262	3746728.848	456.24
LOCATION	L0008321	VOLUME	476485.294	3746737.117	456.15
LOCATION	L0008322	VOLUME	476483.325	3746745.385	456.02
LOCATION	L0008323	VOLUME	476480.790	3746753.486	456.00
LOCATION	L0008324	VOLUME	476477.931	3746761.491	456.00
LOCATION	L0008325	VOLUME	476475.073	3746769.496	456.00
LOCATION	L0008326	VOLUME	476472.214	3746777.501	456.00
LOCATION	L0008327	VOLUME	476469.355	3746785.506	456.02
LOCATION	L0008328	VOLUME	476466.357	3746793.459	456.12
LOCATION	L0008329	VOLUME	476463.331	3746801.402	456.22
LOCATION	L0008330	VOLUME	476460.305	3746809.345	456.28
LOCATION	L0008331	VOLUME	476457.193	3746817.253	456.27
LOCATION	L0008332	VOLUME	476453.741	3746825.021	456.20
LOCATION	L0008333	VOLUME	476450.289	3746832.788	456.07
LOCATION	L0008334	VOLUME	476446.837	3746840.555	456.00
LOCATION	L0008335	VOLUME	476443.384	3746848.323	456.00
LOCATION	L0008336	VOLUME	476439.559	3746855.898	456.01
LOCATION	L0008337	VOLUME	476435.235	3746863.216	456.15
LOCATION	L0008338	VOLUME	476430.911	3746870.533	456.25
LOCATION	L0008339	VOLUME	476426.586	3746877.851	456.27
LOCATION	L0008340	VOLUME	476421.757	3746884.778	456.23
LOCATION	L0008341	VOLUME	476415.747	3746890.788	456.15
LOCATION	L0008342	VOLUME	476409.736	3746896.798	456.00
LOCATION	L0008343	VOLUME	476403.726	3746902.809	456.16
LOCATION	L0008344	VOLUME	476396.753	3746907.634	456.27
LOCATION	L0008345	VOLUME	476389.639	3746912.286	456.31
LOCATION	L0008346	VOLUME	476382.524	3746916.937	456.28
LOCATION	L0008347	VOLUME	476375.410	3746921.589	456.28
LOCATION	L0008348	VOLUME	476368.296	3746926.241	456.38
LOCATION	L0008349	VOLUME	476360.316	3746929.042	456.59
LOCATION	L0008350	VOLUME	476352.187	3746931.526	456.76
LOCATION	L0008351	VOLUME	476344.058	3746934.010	456.79
LOCATION	L0008352	VOLUME	476335.929	3746936.494	456.82
LOCATION	L0008353	VOLUME	476327.800	3746938.978	456.89
LOCATION	L0008354	VOLUME	476319.671	3746941.461	457.00
LOCATION	L0008355	VOLUME	476311.348	3746943.129	457.00
LOCATION	L0008356	VOLUME	476302.969	3746944.555	457.00
LOCATION	L0008357	VOLUME	476294.589	3746945.982	457.00
LOCATION	L0008358	VOLUME	476286.210	3746947.408	457.00
LOCATION	L0008359	VOLUME	476277.830	3746948.834	457.00
LOCATION	L0008360	VOLUME	476269.451	3746950.260	457.00
LOCATION	L0008361	VOLUME	476261.071	3746951.687	457.00
LOCATION	L0008362	VOLUME	476252.684	3746952.994	457.00
LOCATION	L0008363	VOLUME	476244.189	3746952.694	457.00
LOCATION	L0008364	VOLUME	476235.695	3746952.394	457.00
LOCATION	L0008365	VOLUME	476227.200	3746952.094	457.01
LOCATION	L0008366	VOLUME	476218.705	3746951.794	457.05
LOCATION	L0008367	VOLUME	476210.210	3746951.495	457.10
LOCATION	L0008368	VOLUME	476201.716	3746951.195	457.16

```
   LOCATION L0008369     VOLUME   476193.221 3746950.895 457.36
   LOCATION L0008370     VOLUME   476184.726 3746950.595 457.60
   LOCATION L0008371     VOLUME   476176.232 3746950.295 457.83
   LOCATION L0008372     VOLUME   476167.737 3746949.995 458.00
   LOCATION L0008373     VOLUME   476159.242 3746949.696 458.00
   LOCATION L0008374     VOLUME   476150.747 3746949.396 458.00
   LOCATION L0008375     VOLUME   476142.253 3746949.096 458.00
   LOCATION L0008376     VOLUME   476133.758 3746948.796 458.20
   LOCATION L0008377     VOLUME   476125.263 3746948.496 458.49
   LOCATION L0008378     VOLUME   476116.769 3746948.197 458.77
   LOCATION L0008379     VOLUME   476108.274 3746947.897 459.00
   LOCATION L0008380     VOLUME   476099.779 3746947.597 459.00
   LOCATION L0008381     VOLUME   476091.285 3746947.297 459.00
   LOCATION L0008382     VOLUME   476082.790 3746946.997 459.00
   LOCATION L0008383     VOLUME   476074.295 3746946.698 459.18
   LOCATION L0008384     VOLUME   476065.800 3746946.398 459.47
   LOCATION L0008385     VOLUME   476057.306 3746946.098 459.75
   LOCATION L0008386     VOLUME   476048.811 3746945.798 460.00
   LOCATION L0008387     VOLUME   476040.316 3746945.498 460.00
   LOCATION L0008388     VOLUME   476031.822 3746945.198 460.00
   LOCATION L0008389     VOLUME   476023.327 3746944.899 460.00
** End of LINE VOLUME Source ID = SLINE2
** ---------------------------------------------------------------------
** Line Source Represented by Adjacent Volume Sources
** LINE VOLUME Source ID = SLINE3
** DESCRSRC On-Site Idling
** PREFIX
** Length of Side = 8.50
** Configuration = Adjacent
** Emission Rate = 0.0002714
** Vertical Dimension = 4.00
** SZINIT = 1.86
** Nodes = 2
** 478924.45, 3747711.24, 448.00, 4.00, 3.95
** 478927.82, 3747432.89, 448.00, 4.00, 3.95
** ---------------------------------------------------------------------
   LOCATION L0008390     VOLUME   478924.502 3747706.991 448.00
   LOCATION L0008391     VOLUME   478924.605 3747698.492 448.00
   LOCATION L0008392     VOLUME   478924.708 3747689.992 448.00
   LOCATION L0008393     VOLUME   478924.811 3747681.493 448.00
   LOCATION L0008394     VOLUME   478924.914 3747672.993 448.00
   LOCATION L0008395     VOLUME   478925.017 3747664.494 448.00
   LOCATION L0008396     VOLUME   478925.120 3747655.995 448.00
   LOCATION L0008397     VOLUME   478925.223 3747647.495 448.00
   LOCATION L0008398     VOLUME   478925.326 3747638.996 448.00
   LOCATION L0008399     VOLUME   478925.429 3747630.496 448.00
   LOCATION L0008400     VOLUME   478925.532 3747621.997 448.00
   LOCATION L0008401     VOLUME   478925.635 3747613.498 448.00
   LOCATION L0008402     VOLUME   478925.738 3747604.998 448.00
   LOCATION L0008403     VOLUME   478925.841 3747596.499 448.00
   LOCATION L0008404     VOLUME   478925.944 3747588.000 448.00
   LOCATION L0008405     VOLUME   478926.047 3747579.500 448.00
   LOCATION L0008406     VOLUME   478926.150 3747571.001 448.00
   LOCATION L0008407     VOLUME   478926.253 3747562.501 448.00
   LOCATION L0008408     VOLUME   478926.356 3747554.002 448.00
   LOCATION L0008409     VOLUME   478926.459 3747545.503 448.00
   LOCATION L0008410     VOLUME   478926.562 3747537.003 448.00
   LOCATION L0008411     VOLUME   478926.665 3747528.504 448.00
   LOCATION L0008412     VOLUME   478926.768 3747520.005 448.00
   LOCATION L0008413     VOLUME   478926.871 3747511.505 448.00
   LOCATION L0008414     VOLUME   478926.974 3747503.006 448.00
   LOCATION L0008415     VOLUME   478927.077 3747494.506 448.00
   LOCATION L0008416     VOLUME   478927.180 3747486.007 448.00
   LOCATION L0008417     VOLUME   478927.283 3747477.508 448.00
   LOCATION L0008418     VOLUME   478927.386 3747469.008 448.00
   LOCATION L0008419     VOLUME   478927.489 3747460.509 448.00
   LOCATION L0008420     VOLUME   478927.592 3747452.010 448.00
   LOCATION L0008421     VOLUME   478927.695 3747443.510 448.00
   LOCATION L0008422     VOLUME   478927.798 3747435.011 448.00
** End of LINE VOLUME Source ID = SLINE3
** ---------------------------------------------------------------------
```

```
** Line Source Represented by Adjacent Volume Sources
** LINE VOLUME Source ID = SLINE4
** DESCRSRC On-Site Travel
** PREFIX
** Length of Side = 8.50
** Configuration = Adjacent
** Emission Rate = 0.0001879
** Vertical Dimension = 4.00
** SZINIT = 1.86
** Nodes = 2
** 478904.21, 3747759.32, 448.00, 4.00, 3.95
** 478909.27, 3747394.09, 448.00, 4.00, 3.95
** ---------------------------------------------------------------------
   LOCATION L0008423     VOLUME   478904.265 3747755.070 448.00
   LOCATION L0008424     VOLUME   478904.383 3747746.571 448.00
   LOCATION L0008425     VOLUME   478904.501 3747738.071 448.00
   LOCATION L0008426     VOLUME   478904.619 3747729.572 448.00
   LOCATION L0008427     VOLUME   478904.736 3747721.073 448.00
   LOCATION L0008428     VOLUME   478904.854 3747712.574 448.00
   LOCATION L0008429     VOLUME   478904.972 3747704.075 448.00
   LOCATION L0008430     VOLUME   478905.090 3747695.576 448.00
   LOCATION L0008431     VOLUME   478905.207 3747687.076 448.00
   LOCATION L0008432     VOLUME   478905.325 3747678.577 448.00
   LOCATION L0008433     VOLUME   478905.443 3747670.078 448.00
   LOCATION L0008434     VOLUME   478905.561 3747661.579 448.00
   LOCATION L0008435     VOLUME   478905.679 3747653.080 448.00
   LOCATION L0008436     VOLUME   478905.796 3747644.580 448.00
   LOCATION L0008437     VOLUME   478905.914 3747636.081 448.00
   LOCATION L0008438     VOLUME   478906.032 3747627.582 448.00
   LOCATION L0008439     VOLUME   478906.150 3747619.083 448.00
   LOCATION L0008440     VOLUME   478906.267 3747610.584 448.00
   LOCATION L0008441     VOLUME   478906.385 3747602.085 448.00
   LOCATION L0008442     VOLUME   478906.503 3747593.585 448.00
   LOCATION L0008443     VOLUME   478906.621 3747585.086 448.00
   LOCATION L0008444     VOLUME   478906.738 3747576.587 448.00
   LOCATION L0008445     VOLUME   478906.856 3747568.088 448.00
   LOCATION L0008446     VOLUME   478906.974 3747559.589 448.00
   LOCATION L0008447     VOLUME   478907.092 3747551.089 448.00
   LOCATION L0008448     VOLUME   478907.210 3747542.590 448.00
   LOCATION L0008449     VOLUME   478907.327 3747534.091 448.00
   LOCATION L0008450     VOLUME   478907.445 3747525.592 448.00
   LOCATION L0008451     VOLUME   478907.563 3747517.093 448.00
   LOCATION L0008452     VOLUME   478907.681 3747508.594 448.00
   LOCATION L0008453     VOLUME   478907.798 3747500.094 448.00
   LOCATION L0008454     VOLUME   478907.916 3747491.595 448.00
   LOCATION L0008455     VOLUME   478908.034 3747483.096 448.00
   LOCATION L0008456     VOLUME   478908.152 3747474.597 448.00
   LOCATION L0008457     VOLUME   478908.270 3747466.098 448.00
   LOCATION L0008458     VOLUME   478908.387 3747457.598 448.00
   LOCATION L0008459     VOLUME   478908.505 3747449.099 448.00
   LOCATION L0008460     VOLUME   478908.623 3747440.600 448.00
   LOCATION L0008461     VOLUME   478908.741 3747432.101 448.00
   LOCATION L0008462     VOLUME   478908.858 3747423.602 448.00
   LOCATION L0008463     VOLUME   478908.976 3747415.102 448.00
   LOCATION L0008464     VOLUME   478909.094 3747406.603 448.00
   LOCATION L0008465     VOLUME   478909.212 3747398.104 448.00
** End of LINE VOLUME Source ID = SLINE4
** Source Parameters **
** LINE VOLUME Source ID = SLINE1
   SRCPARAM L0007359     0.000000424      4.00      3.95      1.86
   SRCPARAM L0007360     0.000000424      4.00      3.95      1.86
   SRCPARAM L0007361     0.000000424      4.00      3.95      1.86
   SRCPARAM L0007362     0.000000424      4.00      3.95      1.86
   SRCPARAM L0007363     0.000000424      4.00      3.95      1.86
   SRCPARAM L0007364     0.000000424      4.00      3.95      1.86
   SRCPARAM L0007365     0.000000424      4.00      3.95      1.86
   SRCPARAM L0007366     0.000000424      4.00      3.95      1.86
   SRCPARAM L0007367     0.000000424      4.00      3.95      1.86
   SRCPARAM L0007368     0.000000424      4.00      3.95      1.86
   SRCPARAM L0007369     0.000000424      4.00      3.95      1.86
   SRCPARAM L0007370     0.000000424      4.00      3.95      1.86
```

SRCPARAM	L0007371	0.000000424	4.00	3.95	1.86
SRCPARAM	L0007372	0.000000424	4.00	3.95	1.86
SRCPARAM	L0007373	0.000000424	4.00	3.95	1.86
SRCPARAM	L0007374	0.000000424	4.00	3.95	1.86
SRCPARAM	L0007375	0.000000424	4.00	3.95	1.86
SRCPARAM	L0007376	0.000000424	4.00	3.95	1.86
SRCPARAM	L0007377	0.000000424	4.00	3.95	1.86
SRCPARAM	L0007378	0.000000424	4.00	3.95	1.86
SRCPARAM	L0007379	0.000000424	4.00	3.95	1.86
SRCPARAM	L0007380	0.000000424	4.00	3.95	1.86
SRCPARAM	L0007381	0.000000424	4.00	3.95	1.86
SRCPARAM	L0007382	0.000000424	4.00	3.95	1.86
SRCPARAM	L0007383	0.000000424	4.00	3.95	1.86
SRCPARAM	L0007384	0.000000424	4.00	3.95	1.86
SRCPARAM	L0007385	0.000000424	4.00	3.95	1.86
SRCPARAM	L0007386	0.000000424	4.00	3.95	1.86
SRCPARAM	L0007387	0.000000424	4.00	3.95	1.86
SRCPARAM	L0007388	0.000000424	4.00	3.95	1.86
SRCPARAM	L0007389	0.000000424	4.00	3.95	1.86
SRCPARAM	L0007390	0.000000424	4.00	3.95	1.86
SRCPARAM	L0007391	0.000000424	4.00	3.95	1.86
SRCPARAM	L0007392	0.000000424	4.00	3.95	1.86
SRCPARAM	L0007393	0.000000424	4.00	3.95	1.86
SRCPARAM	L0007394	0.000000424	4.00	3.95	1.86
SRCPARAM	L0007395	0.000000424	4.00	3.95	1.86
SRCPARAM	L0007396	0.000000424	4.00	3.95	1.86
SRCPARAM	L0007397	0.000000424	4.00	3.95	1.86
SRCPARAM	L0007398	0.000000424	4.00	3.95	1.86
SRCPARAM	L0007399	0.000000424	4.00	3.95	1.86
SRCPARAM	L0007400	0.000000424	4.00	3.95	1.86
SRCPARAM	L0007401	0.000000424	4.00	3.95	1.86
SRCPARAM	L0007402	0.000000424	4.00	3.95	1.86
SRCPARAM	L0007403	0.000000424	4.00	3.95	1.86
SRCPARAM	L0007404	0.000000424	4.00	3.95	1.86
SRCPARAM	L0007405	0.000000424	4.00	3.95	1.86
SRCPARAM	L0007406	0.000000424	4.00	3.95	1.86
SRCPARAM	L0007407	0.000000424	4.00	3.95	1.86
SRCPARAM	L0007408	0.000000424	4.00	3.95	1.86
SRCPARAM	L0007409	0.000000424	4.00	3.95	1.86
SRCPARAM	L0007410	0.000000424	4.00	3.95	1.86
SRCPARAM	L0007411	0.000000424	4.00	3.95	1.86
SRCPARAM	L0007412	0.000000424	4.00	3.95	1.86
SRCPARAM	L0007413	0.000000424	4.00	3.95	1.86
SRCPARAM	L0007414	0.000000424	4.00	3.95	1.86
SRCPARAM	L0007415	0.000000424	4.00	3.95	1.86
SRCPARAM	L0007416	0.000000424	4.00	3.95	1.86
SRCPARAM	L0007417	0.000000424	4.00	3.95	1.86
SRCPARAM	L0007418	0.000000424	4.00	3.95	1.86
SRCPARAM	L0007419	0.000000424	4.00	3.95	1.86
SRCPARAM	L0007420	0.000000424	4.00	3.95	1.86
SRCPARAM	L0007421	0.000000424	4.00	3.95	1.86
SRCPARAM	L0007422	0.000000424	4.00	3.95	1.86
SRCPARAM	L0007423	0.000000424	4.00	3.95	1.86
SRCPARAM	L0007424	0.000000424	4.00	3.95	1.86
SRCPARAM	L0007425	0.000000424	4.00	3.95	1.86
SRCPARAM	L0007426	0.000000424	4.00	3.95	1.86
SRCPARAM	L0007427	0.000000424	4.00	3.95	1.86
SRCPARAM	L0007428	0.000000424	4.00	3.95	1.86
SRCPARAM	L0007429	0.000000424	4.00	3.95	1.86
SRCPARAM	L0007430	0.000000424	4.00	3.95	1.86
SRCPARAM	L0007431	0.000000424	4.00	3.95	1.86
SRCPARAM	L0007432	0.000000424	4.00	3.95	1.86
SRCPARAM	L0007433	0.000000424	4.00	3.95	1.86
SRCPARAM	L0007434	0.000000424	4.00	3.95	1.86
SRCPARAM	L0007435	0.000000424	4.00	3.95	1.86
SRCPARAM	L0007436	0.000000424	4.00	3.95	1.86
SRCPARAM	L0007437	0.000000424	4.00	3.95	1.86
SRCPARAM	L0007438	0.000000424	4.00	3.95	1.86
SRCPARAM	L0007439	0.000000424	4.00	3.95	1.86
SRCPARAM	L0007440	0.000000424	4.00	3.95	1.86
SRCPARAM	L0007441	0.000000424	4.00	3.95	1.86

SRCPARAM	L0007442	0.000000424	4.00	3.95	1.86
SRCPARAM	L0007443	0.000000424	4.00	3.95	1.86
SRCPARAM	L0007444	0.000000424	4.00	3.95	1.86
SRCPARAM	L0007445	0.000000424	4.00	3.95	1.86
SRCPARAM	L0007446	0.000000424	4.00	3.95	1.86
SRCPARAM	L0007447	0.000000424	4.00	3.95	1.86
SRCPARAM	L0007448	0.000000424	4.00	3.95	1.86
SRCPARAM	L0007449	0.000000424	4.00	3.95	1.86
SRCPARAM	L0007450	0.000000424	4.00	3.95	1.86
SRCPARAM	L0007451	0.000000424	4.00	3.95	1.86
SRCPARAM	L0007452	0.000000424	4.00	3.95	1.86
SRCPARAM	L0007453	0.000000424	4.00	3.95	1.86
SRCPARAM	L0007454	0.000000424	4.00	3.95	1.86
SRCPARAM	L0007455	0.000000424	4.00	3.95	1.86
SRCPARAM	L0007456	0.000000424	4.00	3.95	1.86
SRCPARAM	L0007457	0.000000424	4.00	3.95	1.86
SRCPARAM	L0007458	0.000000424	4.00	3.95	1.86
SRCPARAM	L0007459	0.000000424	4.00	3.95	1.86
SRCPARAM	L0007460	0.000000424	4.00	3.95	1.86
SRCPARAM	L0007461	0.000000424	4.00	3.95	1.86
SRCPARAM	L0007462	0.000000424	4.00	3.95	1.86
SRCPARAM	L0007463	0.000000424	4.00	3.95	1.86
SRCPARAM	L0007464	0.000000424	4.00	3.95	1.86
SRCPARAM	L0007465	0.000000424	4.00	3.95	1.86
SRCPARAM	L0007466	0.000000424	4.00	3.95	1.86
SRCPARAM	L0007467	0.000000424	4.00	3.95	1.86
SRCPARAM	L0007468	0.000000424	4.00	3.95	1.86
SRCPARAM	L0007469	0.000000424	4.00	3.95	1.86
SRCPARAM	L0007470	0.000000424	4.00	3.95	1.86
SRCPARAM	L0007471	0.000000424	4.00	3.95	1.86
SRCPARAM	L0007472	0.000000424	4.00	3.95	1.86
SRCPARAM	L0007473	0.000000424	4.00	3.95	1.86
SRCPARAM	L0007474	0.000000424	4.00	3.95	1.86
SRCPARAM	L0007475	0.000000424	4.00	3.95	1.86
SRCPARAM	L0007476	0.000000424	4.00	3.95	1.86
SRCPARAM	L0007477	0.000000424	4.00	3.95	1.86
SRCPARAM	L0007478	0.000000424	4.00	3.95	1.86
SRCPARAM	L0007479	0.000000424	4.00	3.95	1.86
SRCPARAM	L0007480	0.000000424	4.00	3.95	1.86
SRCPARAM	L0007481	0.000000424	4.00	3.95	1.86
SRCPARAM	L0007482	0.000000424	4.00	3.95	1.86
SRCPARAM	L0007483	0.000000424	4.00	3.95	1.86
SRCPARAM	L0007484	0.000000424	4.00	3.95	1.86
SRCPARAM	L0007485	0.000000424	4.00	3.95	1.86
SRCPARAM	L0007486	0.000000424	4.00	3.95	1.86
SRCPARAM	L0007487	0.000000424	4.00	3.95	1.86
SRCPARAM	L0007488	0.000000424	4.00	3.95	1.86
SRCPARAM	L0007489	0.000000424	4.00	3.95	1.86
SRCPARAM	L0007490	0.000000424	4.00	3.95	1.86
SRCPARAM	L0007491	0.000000424	4.00	3.95	1.86
SRCPARAM	L0007492	0.000000424	4.00	3.95	1.86
SRCPARAM	L0007493	0.000000424	4.00	3.95	1.86
SRCPARAM	L0007494	0.000000424	4.00	3.95	1.86
SRCPARAM	L0007495	0.000000424	4.00	3.95	1.86
SRCPARAM	L0007496	0.000000424	4.00	3.95	1.86
SRCPARAM	L0007497	0.000000424	4.00	3.95	1.86
SRCPARAM	L0007498	0.000000424	4.00	3.95	1.86
SRCPARAM	L0007499	0.000000424	4.00	3.95	1.86
SRCPARAM	L0007500	0.000000424	4.00	3.95	1.86
SRCPARAM	L0007501	0.000000424	4.00	3.95	1.86
SRCPARAM	L0007502	0.000000424	4.00	3.95	1.86
SRCPARAM	L0007503	0.000000424	4.00	3.95	1.86
SRCPARAM	L0007504	0.000000424	4.00	3.95	1.86
SRCPARAM	L0007505	0.000000424	4.00	3.95	1.86
SRCPARAM	L0007506	0.000000424	4.00	3.95	1.86
SRCPARAM	L0007507	0.000000424	4.00	3.95	1.86
SRCPARAM	L0007508	0.000000424	4.00	3.95	1.86
SRCPARAM	L0007509	0.000000424	4.00	3.95	1.86
SRCPARAM	L0007510	0.000000424	4.00	3.95	1.86
SRCPARAM	L0007511	0.000000424	4.00	3.95	1.86
SRCPARAM	L0007512	0.000000424	4.00	3.95	1.86

SRCPARAM L0007513	0.000000424	4.00	3.95	1.86
SRCPARAM L0007514	0.000000424	4.00	3.95	1.86
SRCPARAM L0007515	0.000000424	4.00	3.95	1.86
SRCPARAM L0007516	0.000000424	4.00	3.95	1.86
SRCPARAM L0007517	0.000000424	4.00	3.95	1.86
SRCPARAM L0007518	0.000000424	4.00	3.95	1.86
SRCPARAM L0007519	0.000000424	4.00	3.95	1.86
SRCPARAM L0007520	0.000000424	4.00	3.95	1.86
SRCPARAM L0007521	0.000000424	4.00	3.95	1.86
SRCPARAM L0007522	0.000000424	4.00	3.95	1.86
SRCPARAM L0007523	0.000000424	4.00	3.95	1.86
SRCPARAM L0007524	0.000000424	4.00	3.95	1.86
SRCPARAM L0007525	0.000000424	4.00	3.95	1.86
SRCPARAM L0007526	0.000000424	4.00	3.95	1.86
SRCPARAM L0007527	0.000000424	4.00	3.95	1.86
SRCPARAM L0007528	0.000000424	4.00	3.95	1.86
SRCPARAM L0007529	0.000000424	4.00	3.95	1.86
SRCPARAM L0007530	0.000000424	4.00	3.95	1.86
SRCPARAM L0007531	0.000000424	4.00	3.95	1.86
SRCPARAM L0007532	0.000000424	4.00	3.95	1.86
SRCPARAM L0007533	0.000000424	4.00	3.95	1.86
SRCPARAM L0007534	0.000000424	4.00	3.95	1.86
SRCPARAM L0007535	0.000000424	4.00	3.95	1.86
SRCPARAM L0007536	0.000000424	4.00	3.95	1.86
SRCPARAM L0007537	0.000000424	4.00	3.95	1.86
SRCPARAM L0007538	0.000000424	4.00	3.95	1.86
SRCPARAM L0007539	0.000000424	4.00	3.95	1.86
SRCPARAM L0007540	0.000000424	4.00	3.95	1.86
SRCPARAM L0007541	0.000000424	4.00	3.95	1.86
SRCPARAM L0007542	0.000000424	4.00	3.95	1.86
SRCPARAM L0007543	0.000000424	4.00	3.95	1.86
SRCPARAM L0007544	0.000000424	4.00	3.95	1.86
SRCPARAM L0007545	0.000000424	4.00	3.95	1.86
SRCPARAM L0007546	0.000000424	4.00	3.95	1.86
SRCPARAM L0007547	0.000000424	4.00	3.95	1.86
SRCPARAM L0007548	0.000000424	4.00	3.95	1.86
SRCPARAM L0007549	0.000000424	4.00	3.95	1.86
SRCPARAM L0007550	0.000000424	4.00	3.95	1.86
SRCPARAM L0007551	0.000000424	4.00	3.95	1.86
SRCPARAM L0007552	0.000000424	4.00	3.95	1.86
SRCPARAM L0007553	0.000000424	4.00	3.95	1.86
SRCPARAM L0007554	0.000000424	4.00	3.95	1.86
SRCPARAM L0007555	0.000000424	4.00	3.95	1.86
SRCPARAM L0007556	0.000000424	4.00	3.95	1.86
SRCPARAM L0007557	0.000000424	4.00	3.95	1.86
SRCPARAM L0007558	0.000000424	4.00	3.95	1.86
SRCPARAM L0007559	0.000000424	4.00	3.95	1.86
SRCPARAM L0007560	0.000000424	4.00	3.95	1.86
SRCPARAM L0007561	0.000000424	4.00	3.95	1.86
SRCPARAM L0007562	0.000000424	4.00	3.95	1.86
SRCPARAM L0007563	0.000000424	4.00	3.95	1.86
SRCPARAM L0007564	0.000000424	4.00	3.95	1.86
SRCPARAM L0007565	0.000000424	4.00	3.95	1.86
SRCPARAM L0007566	0.000000424	4.00	3.95	1.86
SRCPARAM L0007567	0.000000424	4.00	3.95	1.86
SRCPARAM L0007568	0.000000424	4.00	3.95	1.86
SRCPARAM L0007569	0.000000424	4.00	3.95	1.86
SRCPARAM L0007570	0.000000424	4.00	3.95	1.86
SRCPARAM L0007571	0.000000424	4.00	3.95	1.86
SRCPARAM L0007572	0.000000424	4.00	3.95	1.86
SRCPARAM L0007573	0.000000424	4.00	3.95	1.86
SRCPARAM L0007574	0.000000424	4.00	3.95	1.86
SRCPARAM L0007575	0.000000424	4.00	3.95	1.86
SRCPARAM L0007576	0.000000424	4.00	3.95	1.86
SRCPARAM L0007577	0.000000424	4.00	3.95	1.86
SRCPARAM L0007578	0.000000424	4.00	3.95	1.86
SRCPARAM L0007579	0.000000424	4.00	3.95	1.86
SRCPARAM L0007580	0.000000424	4.00	3.95	1.86
SRCPARAM L0007581	0.000000424	4.00	3.95	1.86
SRCPARAM L0007582	0.000000424	4.00	3.95	1.86
SRCPARAM L0007583	0.000000424	4.00	3.95	1.86

SRCPARAM	L0007584	0.000000424	4.00	3.95	1.86
SRCPARAM	L0007585	0.000000424	4.00	3.95	1.86
SRCPARAM	L0007586	0.000000424	4.00	3.95	1.86
SRCPARAM	L0007587	0.000000424	4.00	3.95	1.86
SRCPARAM	L0007588	0.000000424	4.00	3.95	1.86
SRCPARAM	L0007589	0.000000424	4.00	3.95	1.86
SRCPARAM	L0007590	0.000000424	4.00	3.95	1.86
SRCPARAM	L0007591	0.000000424	4.00	3.95	1.86
SRCPARAM	L0007592	0.000000424	4.00	3.95	1.86
SRCPARAM	L0007593	0.000000424	4.00	3.95	1.86
SRCPARAM	L0007594	0.000000424	4.00	3.95	1.86
SRCPARAM	L0007595	0.000000424	4.00	3.95	1.86
SRCPARAM	L0007596	0.000000424	4.00	3.95	1.86
SRCPARAM	L0007597	0.000000424	4.00	3.95	1.86
SRCPARAM	L0007598	0.000000424	4.00	3.95	1.86
SRCPARAM	L0007599	0.000000424	3.98	3.95	1.86
SRCPARAM	L0007600	0.000000424	3.94	3.95	1.86
SRCPARAM	L0007601	0.000000424	3.90	3.95	1.86
SRCPARAM	L0007602	0.000000424	3.86	3.95	1.86
SRCPARAM	L0007603	0.000000424	3.81	3.95	1.86
SRCPARAM	L0007604	0.000000424	3.77	3.95	1.86
SRCPARAM	L0007605	0.000000424	3.73	3.95	1.86
SRCPARAM	L0007606	0.000000424	3.69	3.95	1.86
SRCPARAM	L0007607	0.000000424	3.65	3.95	1.86
SRCPARAM	L0007608	0.000000424	3.60	3.95	1.86
SRCPARAM	L0007609	0.000000424	3.56	3.95	1.86
SRCPARAM	L0007610	0.000000424	3.52	3.95	1.86
SRCPARAM	L0007611	0.000000424	3.48	3.95	1.86
SRCPARAM	L0007612	0.000000424	3.44	3.95	1.86
SRCPARAM	L0007613	0.000000424	3.39	3.95	1.86
SRCPARAM	L0007614	0.000000424	3.35	3.95	1.86
SRCPARAM	L0007615	0.000000424	3.31	3.95	1.86
SRCPARAM	L0007616	0.000000424	3.27	3.95	1.86
SRCPARAM	L0007617	0.000000424	3.22	3.95	1.86
SRCPARAM	L0007618	0.000000424	3.18	3.95	1.86
SRCPARAM	L0007619	0.000000424	3.14	3.95	1.86
SRCPARAM	L0007620	0.000000424	3.10	3.95	1.86
SRCPARAM	L0007621	0.000000424	3.06	3.95	1.86
SRCPARAM	L0007622	0.000000424	3.01	3.95	1.86
SRCPARAM	L0007623	0.000000424	2.97	3.95	1.86
SRCPARAM	L0007624	0.000000424	2.93	3.95	1.86
SRCPARAM	L0007625	0.000000424	2.89	3.95	1.86
SRCPARAM	L0007626	0.000000424	2.85	3.95	1.86
SRCPARAM	L0007627	0.000000424	2.80	3.95	1.86
SRCPARAM	L0007628	0.000000424	2.76	3.95	1.86
SRCPARAM	L0007629	0.000000424	2.72	3.95	1.86
SRCPARAM	L0007630	0.000000424	2.68	3.95	1.86
SRCPARAM	L0007631	0.000000424	2.63	3.95	1.86
SRCPARAM	L0007632	0.000000424	2.59	3.95	1.86
SRCPARAM	L0007633	0.000000424	2.55	3.95	1.86
SRCPARAM	L0007634	0.000000424	2.51	3.95	1.86
SRCPARAM	L0007635	0.000000424	2.47	3.95	1.86
SRCPARAM	L0007636	0.000000424	2.42	3.95	1.86
SRCPARAM	L0007637	0.000000424	2.38	3.95	1.86
SRCPARAM	L0007638	0.000000424	2.34	3.95	1.86
SRCPARAM	L0007639	0.000000424	2.30	3.95	1.86
SRCPARAM	L0007640	0.000000424	2.26	3.95	1.86
SRCPARAM	L0007641	0.000000424	2.21	3.95	1.86
SRCPARAM	L0007642	0.000000424	2.17	3.95	1.86
SRCPARAM	L0007643	0.000000424	2.13	3.95	1.86
SRCPARAM	L0007644	0.000000424	2.09	3.95	1.86
SRCPARAM	L0007645	0.000000424	2.04	3.95	1.86
SRCPARAM	L0007646	0.000000424	2.00	3.95	1.86
SRCPARAM	L0007647	0.000000424	1.96	3.95	1.86
SRCPARAM	L0007648	0.000000424	1.92	3.95	1.86
SRCPARAM	L0007649	0.000000424	1.88	3.95	1.86
SRCPARAM	L0007650	0.000000424	1.83	3.95	1.86
SRCPARAM	L0007651	0.000000424	1.79	3.95	1.86
SRCPARAM	L0007652	0.000000424	1.75	3.95	1.86
SRCPARAM	L0007653	0.000000424	1.71	3.95	1.86
SRCPARAM	L0007654	0.000000424	1.67	3.95	1.86

SRCPARAM	L0007655	0.000000424	1.62	3.95	1.86
SRCPARAM	L0007656	0.000000424	1.58	3.95	1.86
SRCPARAM	L0007657	0.000000424	1.54	3.95	1.86
SRCPARAM	L0007658	0.000000424	1.50	3.95	1.86
SRCPARAM	L0007659	0.000000424	1.46	3.95	1.86
SRCPARAM	L0007660	0.000000424	1.41	3.95	1.86
SRCPARAM	L0007661	0.000000424	1.37	3.95	1.86
SRCPARAM	L0007662	0.000000424	1.33	3.95	1.86
SRCPARAM	L0007663	0.000000424	1.29	3.95	1.86
SRCPARAM	L0007664	0.000000424	1.24	3.95	1.86
SRCPARAM	L0007665	0.000000424	1.20	3.95	1.86
SRCPARAM	L0007666	0.000000424	1.16	3.95	1.86
SRCPARAM	L0007667	0.000000424	1.12	3.95	1.86
SRCPARAM	L0007668	0.000000424	1.08	3.95	1.86
SRCPARAM	L0007669	0.000000424	1.03	3.95	1.86
SRCPARAM	L0007670	0.000000424	0.99	3.95	1.86
SRCPARAM	L0007671	0.000000424	0.95	3.95	1.86
SRCPARAM	L0007672	0.000000424	0.91	3.95	1.86
SRCPARAM	L0007673	0.000000424	0.87	3.95	1.86
SRCPARAM	L0007674	0.000000424	0.82	3.95	1.86
SRCPARAM	L0007675	0.000000424	0.78	3.95	1.86
SRCPARAM	L0007676	0.000000424	0.74	3.95	1.86
SRCPARAM	L0007677	0.000000424	0.70	3.95	1.86
SRCPARAM	L0007678	0.000000424	0.65	3.95	1.86
SRCPARAM	L0007679	0.000000424	0.61	3.95	1.86
SRCPARAM	L0007680	0.000000424	0.57	3.95	1.86
SRCPARAM	L0007681	0.000000424	0.53	3.95	1.86
SRCPARAM	L0007682	0.000000424	0.49	3.95	1.86
SRCPARAM	L0007683	0.000000424	0.44	3.95	1.86
SRCPARAM	L0007684	0.000000424	0.40	3.95	1.86
SRCPARAM	L0007685	0.000000424	0.36	3.95	1.86
SRCPARAM	L0007686	0.000000424	0.32	3.95	1.86
SRCPARAM	L0007687	0.000000424	0.28	3.95	1.86
SRCPARAM	L0007688	0.000000424	0.23	3.95	1.86
SRCPARAM	L0007689	0.000000424	0.19	3.95	1.86
SRCPARAM	L0007690	0.000000424	0.15	3.95	1.86
SRCPARAM	L0007691	0.000000424	0.11	3.95	1.86
SRCPARAM	L0007692	0.000000424	0.06	3.95	1.86
SRCPARAM	L0007693	0.000000424	0.02	3.95	1.86
SRCPARAM	L0007694	0.000000424	0.00	3.95	1.86
SRCPARAM	L0007695	0.000000424	0.00	3.95	1.86
SRCPARAM	L0007696	0.000000424	0.00	3.95	1.86
SRCPARAM	L0007697	0.000000424	0.00	3.95	1.86
SRCPARAM	L0007698	0.000000424	0.00	3.95	1.86
SRCPARAM	L0007699	0.000000424	0.00	3.95	1.86
SRCPARAM	L0007700	0.000000424	0.00	3.95	1.86
SRCPARAM	L0007701	0.000000424	0.00	3.95	1.86
SRCPARAM	L0007702	0.000000424	0.00	3.95	1.86
SRCPARAM	L0007703	0.000000424	0.00	3.95	1.86
SRCPARAM	L0007704	0.000000424	0.00	3.95	1.86
SRCPARAM	L0007705	0.000000424	0.00	3.95	1.86
SRCPARAM	L0007706	0.000000424	0.00	3.95	1.86
SRCPARAM	L0007707	0.000000424	0.00	3.95	1.86
SRCPARAM	L0007708	0.000000424	0.00	3.95	1.86
SRCPARAM	L0007709	0.000000424	0.00	3.95	1.86
SRCPARAM	L0007710	0.000000424	0.00	3.95	1.86
SRCPARAM	L0007711	0.000000424	0.00	3.95	1.86
SRCPARAM	L0007712	0.000000424	0.00	3.95	1.86
SRCPARAM	L0007713	0.000000424	0.00	3.95	1.86
SRCPARAM	L0007714	0.000000424	0.00	3.95	1.86
SRCPARAM	L0007715	0.000000424	0.00	3.95	1.86
SRCPARAM	L0007716	0.000000424	0.00	3.95	1.86
SRCPARAM	L0007717	0.000000424	0.00	3.95	1.86
SRCPARAM	L0007718	0.000000424	0.00	3.95	1.86
SRCPARAM	L0007719	0.000000424	0.00	3.95	1.86
SRCPARAM	L0007720	0.000000424	0.00	3.95	1.86
SRCPARAM	L0007721	0.000000424	0.00	3.95	1.86
SRCPARAM	L0007722	0.000000424	0.00	3.95	1.86
SRCPARAM	L0007723	0.000000424	0.00	3.95	1.86
SRCPARAM	L0007724	0.000000424	0.00	3.95	1.86
SRCPARAM	L0007725	0.000000424	0.00	3.95	1.86

SRCPARAM	L0007726	0.000000424	0.00	3.95	1.86
SRCPARAM	L0007727	0.000000424	0.00	3.95	1.86
SRCPARAM	L0007728	0.000000424	0.00	3.95	1.86
SRCPARAM	L0007729	0.000000424	0.00	3.95	1.86
SRCPARAM	L0007730	0.000000424	0.00	3.95	1.86
SRCPARAM	L0007731	0.000000424	0.00	3.95	1.86
SRCPARAM	L0007732	0.000000424	0.00	3.95	1.86
SRCPARAM	L0007733	0.000000424	0.00	3.95	1.86
SRCPARAM	L0007734	0.000000424	0.00	3.95	1.86
SRCPARAM	L0007735	0.000000424	0.00	3.95	1.86
SRCPARAM	L0007736	0.000000424	0.00	3.95	1.86
SRCPARAM	L0007737	0.000000424	0.00	3.95	1.86
SRCPARAM	L0007738	0.000000424	0.00	3.95	1.86
SRCPARAM	L0007739	0.000000424	0.00	3.95	1.86
SRCPARAM	L0007740	0.000000424	0.00	3.95	1.86
SRCPARAM	L0007741	0.000000424	0.00	3.95	1.86
SRCPARAM	L0007742	0.000000424	0.00	3.95	1.86
SRCPARAM	L0007743	0.000000424	0.00	3.95	1.86
SRCPARAM	L0007744	0.000000424	0.00	3.95	1.86
SRCPARAM	L0007745	0.000000424	0.00	3.95	1.86
SRCPARAM	L0007746	0.000000424	0.00	3.95	1.86
SRCPARAM	L0007747	0.000000424	0.00	3.95	1.86
SRCPARAM	L0007748	0.000000424	0.00	3.95	1.86
SRCPARAM	L0007749	0.000000424	0.00	3.95	1.86
SRCPARAM	L0007750	0.000000424	0.00	3.95	1.86
SRCPARAM	L0007751	0.000000424	0.00	3.95	1.86
SRCPARAM	L0007752	0.000000424	0.00	3.95	1.86
SRCPARAM	L0007753	0.000000424	0.00	3.95	1.86
SRCPARAM	L0007754	0.000000424	0.00	3.95	1.86
SRCPARAM	L0007755	0.000000424	0.00	3.95	1.86
SRCPARAM	L0007756	0.000000424	0.00	3.95	1.86
SRCPARAM	L0007757	0.000000424	0.00	3.95	1.86
SRCPARAM	L0007758	0.000000424	0.00	3.95	1.86
SRCPARAM	L0007759	0.000000424	0.00	3.95	1.86
SRCPARAM	L0007760	0.000000424	0.00	3.95	1.86
SRCPARAM	L0007761	0.000000424	0.00	3.95	1.86
SRCPARAM	L0007762	0.000000424	0.00	3.95	1.86
SRCPARAM	L0007763	0.000000424	0.00	3.95	1.86
SRCPARAM	L0007764	0.000000424	0.00	3.95	1.86
SRCPARAM	L0007765	0.000000424	0.00	3.95	1.86
SRCPARAM	L0007766	0.000000424	0.00	3.95	1.86
SRCPARAM	L0007767	0.000000424	0.00	3.95	1.86
SRCPARAM	L0007768	0.000000424	0.00	3.95	1.86
SRCPARAM	L0007769	0.000000424	0.00	3.95	1.86
SRCPARAM	L0007770	0.000000424	0.00	3.95	1.86
SRCPARAM	L0007771	0.000000424	0.00	3.95	1.86
SRCPARAM	L0007772	0.000000424	0.00	3.95	1.86
SRCPARAM	L0007773	0.000000424	0.00	3.95	1.86
SRCPARAM	L0007774	0.000000424	0.00	3.95	1.86
SRCPARAM	L0007775	0.000000424	0.00	3.95	1.86
SRCPARAM	L0007776	0.000000424	0.00	3.95	1.86
SRCPARAM	L0007777	0.000000424	0.00	3.95	1.86
SRCPARAM	L0007778	0.000000424	0.00	3.95	1.86
SRCPARAM	L0007779	0.000000424	0.00	3.95	1.86
SRCPARAM	L0007780	0.000000424	0.00	3.95	1.86
SRCPARAM	L0007781	0.000000424	0.00	3.95	1.86
SRCPARAM	L0007782	0.000000424	0.00	3.95	1.86
SRCPARAM	L0007783	0.000000424	0.00	3.95	1.86
SRCPARAM	L0007784	0.000000424	0.00	3.95	1.86
SRCPARAM	L0007785	0.000000424	0.00	3.95	1.86
SRCPARAM	L0007786	0.000000424	0.00	3.95	1.86
SRCPARAM	L0007787	0.000000424	0.00	3.95	1.86
SRCPARAM	L0007788	0.000000424	0.00	3.95	1.86
SRCPARAM	L0007789	0.000000424	0.00	3.95	1.86
SRCPARAM	L0007790	0.000000424	0.00	3.95	1.86
SRCPARAM	L0007791	0.000000424	0.00	3.95	1.86
SRCPARAM	L0007792	0.000000424	0.00	3.95	1.86
SRCPARAM	L0007793	0.000000424	0.00	3.95	1.86
SRCPARAM	L0007794	0.000000424	0.00	3.95	1.86
SRCPARAM	L0007795	0.000000424	0.00	3.95	1.86
SRCPARAM	L0007796	0.000000424	0.00	3.95	1.86

SRCPARAM	L0007797	0.000000424	0.00	3.95	1.86
SRCPARAM	L0007798	0.000000424	0.00	3.95	1.86
SRCPARAM	L0007799	0.000000424	0.00	3.95	1.86
SRCPARAM	L0007800	0.000000424	0.00	3.95	1.86
SRCPARAM	L0007801	0.000000424	0.00	3.95	1.86
SRCPARAM	L0007802	0.000000424	0.00	3.95	1.86
SRCPARAM	L0007803	0.000000424	0.00	3.95	1.86
SRCPARAM	L0007804	0.000000424	0.00	3.95	1.86
SRCPARAM	L0007805	0.000000424	0.00	3.95	1.86
SRCPARAM	L0007806	0.000000424	0.00	3.95	1.86
SRCPARAM	L0007807	0.000000424	0.00	3.95	1.86
SRCPARAM	L0007808	0.000000424	0.00	3.95	1.86
SRCPARAM	L0007809	0.000000424	0.00	3.95	1.86
SRCPARAM	L0007810	0.000000424	0.00	3.95	1.86
SRCPARAM	L0007811	0.000000424	0.00	3.95	1.86
SRCPARAM	L0007812	0.000000424	0.00	3.95	1.86
SRCPARAM	L0007813	0.000000424	0.00	3.95	1.86
SRCPARAM	L0007814	0.000000424	0.00	3.95	1.86
SRCPARAM	L0007815	0.000000424	0.00	3.95	1.86
SRCPARAM	L0007816	0.000000424	0.00	3.95	1.86
SRCPARAM	L0007817	0.000000424	0.00	3.95	1.86
SRCPARAM	L0007818	0.000000424	0.00	3.95	1.86
SRCPARAM	L0007819	0.000000424	0.00	3.95	1.86
SRCPARAM	L0007820	0.000000424	0.00	3.95	1.86
SRCPARAM	L0007821	0.000000424	0.00	3.95	1.86
SRCPARAM	L0007822	0.000000424	0.00	3.95	1.86
SRCPARAM	L0007823	0.000000424	0.00	3.95	1.86
SRCPARAM	L0007824	0.000000424	0.00	3.95	1.86
SRCPARAM	L0007825	0.000000424	0.00	3.95	1.86
SRCPARAM	L0007826	0.000000424	0.00	3.95	1.86
SRCPARAM	L0007827	0.000000424	0.00	3.95	1.86
SRCPARAM	L0007828	0.000000424	0.00	3.95	1.86
SRCPARAM	L0007829	0.000000424	0.00	3.95	1.86
SRCPARAM	L0007830	0.000000424	0.00	3.95	1.86
SRCPARAM	L0007831	0.000000424	0.00	3.95	1.86
SRCPARAM	L0007832	0.000000424	0.00	3.95	1.86
SRCPARAM	L0007833	0.000000424	0.00	3.95	1.86
SRCPARAM	L0007834	0.000000424	0.00	3.95	1.86
SRCPARAM	L0007835	0.000000424	0.00	3.95	1.86
SRCPARAM	L0007836	0.000000424	0.00	3.95	1.86
SRCPARAM	L0007837	0.000000424	0.00	3.95	1.86
SRCPARAM	L0007838	0.000000424	0.00	3.95	1.86
SRCPARAM	L0007839	0.000000424	0.00	3.95	1.86
SRCPARAM	L0007840	0.000000424	0.00	3.95	1.86
SRCPARAM	L0007841	0.000000424	0.00	3.95	1.86
SRCPARAM	L0007842	0.000000424	0.00	3.95	1.86
SRCPARAM	L0007843	0.000000424	0.00	3.95	1.86
SRCPARAM	L0007844	0.000000424	0.00	3.95	1.86
SRCPARAM	L0007845	0.000000424	0.00	3.95	1.86
SRCPARAM	L0007846	0.000000424	0.00	3.95	1.86
SRCPARAM	L0007847	0.000000424	0.00	3.95	1.86
SRCPARAM	L0007848	0.000000424	0.00	3.95	1.86
SRCPARAM	L0007849	0.000000424	0.00	3.95	1.86
SRCPARAM	L0007850	0.000000424	0.00	3.95	1.86
SRCPARAM	L0007851	0.000000424	0.00	3.95	1.86
SRCPARAM	L0007852	0.000000424	0.00	3.95	1.86
SRCPARAM	L0007853	0.000000424	0.00	3.95	1.86
SRCPARAM	L0007854	0.000000424	0.00	3.95	1.86
SRCPARAM	L0007855	0.000000424	0.00	3.95	1.86
SRCPARAM	L0007856	0.000000424	0.00	3.95	1.86
SRCPARAM	L0007857	0.000000424	0.00	3.95	1.86
SRCPARAM	L0007858	0.000000424	0.00	3.95	1.86
SRCPARAM	L0007859	0.000000424	0.00	3.95	1.86
SRCPARAM	L0007860	0.000000424	0.00	3.95	1.86
SRCPARAM	L0007861	0.000000424	0.00	3.95	1.86
SRCPARAM	L0007862	0.000000424	0.00	3.95	1.86
SRCPARAM	L0007863	0.000000424	0.00	3.95	1.86
SRCPARAM	L0007864	0.000000424	0.00	3.95	1.86
SRCPARAM	L0007865	0.000000424	0.00	3.95	1.86
SRCPARAM	L0007866	0.000000424	0.00	3.95	1.86
SRCPARAM	L0007867	0.000000424	0.00	3.95	1.86

```
   SRCPARAM L0007868     0.000000424      0.00      3.95      1.86
   SRCPARAM L0007869     0.000000424      0.00      3.95      1.86
   SRCPARAM L0007870     0.000000424      0.00      3.95      1.86
   SRCPARAM L0007871     0.000000424      0.00      3.95      1.86
   SRCPARAM L0007872     0.000000424      0.00      3.95      1.86
   SRCPARAM L0007873     0.000000424      0.00      3.95      1.86
   SRCPARAM L0007874     0.000000424      0.00      3.95      1.86
   SRCPARAM L0007875     0.000000424      0.00      3.95      1.86
   SRCPARAM L0007876     0.000000424      0.00      3.95      1.86
   SRCPARAM L0007877     0.000000424      0.00      3.95      1.86
   SRCPARAM L0007878     0.000000424      0.00      3.95      1.86
   SRCPARAM L0007879     0.000000424      0.00      3.95      1.86
   SRCPARAM L0007880     0.000000424      0.00      3.95      1.86
   SRCPARAM L0007881     0.000000424      0.00      3.95      1.86
   SRCPARAM L0007882     0.000000424      0.00      3.95      1.86
   SRCPARAM L0007883     0.000000424      0.00      3.95      1.86
   SRCPARAM L0007884     0.000000424      0.00      3.95      1.86
   SRCPARAM L0007885     0.000000424      0.00      3.95      1.86
   SRCPARAM L0007886     0.000000424      0.00      3.95      1.86
   SRCPARAM L0007887     0.000000424      0.00      3.95      1.86
   SRCPARAM L0007888     0.000000424      0.00      3.95      1.86
   SRCPARAM L0007889     0.000000424      0.00      3.95      1.86
   SRCPARAM L0007890     0.000000424      0.00      3.95      1.86
   SRCPARAM L0007891     0.000000424      0.00      3.95      1.86
   SRCPARAM L0007892     0.000000424      0.00      3.95      1.86
   SRCPARAM L0007893     0.000000424      0.00      3.95      1.86
   SRCPARAM L0007894     0.000000424      0.00      3.95      1.86
   SRCPARAM L0007895     0.000000424      0.00      3.95      1.86
   SRCPARAM L0007896     0.000000424      0.00      3.95      1.86
** ----------------------------------------------------------------------
** LINE VOLUME Source ID = SLINE2
   SRCPARAM L0007897     0.000001267      0.00      3.95      1.86
   SRCPARAM L0007898     0.000001267      0.00      3.95      1.86
   SRCPARAM L0007899     0.000001267      0.00      3.95      1.86
   SRCPARAM L0007900     0.000001267      0.00      3.95      1.86
   SRCPARAM L0007901     0.000001267      0.00      3.95      1.86
   SRCPARAM L0007902     0.000001267      0.00      3.95      1.86
   SRCPARAM L0007903     0.000001267      0.00      3.95      1.86
   SRCPARAM L0007904     0.000001267      0.00      3.95      1.86
   SRCPARAM L0007905     0.000001267      0.00      3.95      1.86
   SRCPARAM L0007906     0.000001267      0.00      3.95      1.86
   SRCPARAM L0007907     0.000001267      0.00      3.95      1.86
   SRCPARAM L0007908     0.000001267      0.00      3.95      1.86
   SRCPARAM L0007909     0.000001267      0.00      3.95      1.86
   SRCPARAM L0007910     0.000001267      0.00      3.95      1.86
   SRCPARAM L0007911     0.000001267      0.00      3.95      1.86
   SRCPARAM L0007912     0.000001267      0.00      3.95      1.86
   SRCPARAM L0007913     0.000001267      0.00      3.95      1.86
   SRCPARAM L0007914     0.000001267      0.00      3.95      1.86
   SRCPARAM L0007915     0.000001267      0.00      3.95      1.86
   SRCPARAM L0007916     0.000001267      0.00      3.95      1.86
   SRCPARAM L0007917     0.000001267      0.00      3.95      1.86
   SRCPARAM L0007918     0.000001267      0.00      3.95      1.86
   SRCPARAM L0007919     0.000001267      0.00      3.95      1.86
   SRCPARAM L0007920     0.000001267      0.00      3.95      1.86
   SRCPARAM L0007921     0.000001267      0.00      3.95      1.86
   SRCPARAM L0007922     0.000001267      0.00      3.95      1.86
   SRCPARAM L0007923     0.000001267      0.00      3.95      1.86
   SRCPARAM L0007924     0.000001267      0.00      3.95      1.86
   SRCPARAM L0007925     0.000001267      0.00      3.95      1.86
   SRCPARAM L0007926     0.000001267      0.00      3.95      1.86
   SRCPARAM L0007927     0.000001267      0.00      3.95      1.86
   SRCPARAM L0007928     0.000001267      0.00      3.95      1.86
   SRCPARAM L0007929     0.000001267      0.00      3.95      1.86
   SRCPARAM L0007930     0.000001267      0.00      3.95      1.86
   SRCPARAM L0007931     0.000001267      0.00      3.95      1.86
   SRCPARAM L0007932     0.000001267      0.00      3.95      1.86
   SRCPARAM L0007933     0.000001267      0.00      3.95      1.86
   SRCPARAM L0007934     0.000001267      0.00      3.95      1.86
   SRCPARAM L0007935     0.000001267      0.00      3.95      1.86
   SRCPARAM L0007936     0.000001267      0.00      3.95      1.86
```

SRCPARAM L0007937	0.000001267	0.00	3.95	1.86
SRCPARAM L0007938	0.000001267	0.00	3.95	1.86
SRCPARAM L0007939	0.000001267	0.00	3.95	1.86
SRCPARAM L0007940	0.000001267	0.00	3.95	1.86
SRCPARAM L0007941	0.000001267	0.00	3.95	1.86
SRCPARAM L0007942	0.000001267	0.00	3.95	1.86
SRCPARAM L0007943	0.000001267	0.00	3.95	1.86
SRCPARAM L0007944	0.000001267	0.00	3.95	1.86
SRCPARAM L0007945	0.000001267	0.00	3.95	1.86
SRCPARAM L0007946	0.000001267	0.00	3.95	1.86
SRCPARAM L0007947	0.000001267	0.00	3.95	1.86
SRCPARAM L0007948	0.000001267	0.00	3.95	1.86
SRCPARAM L0007949	0.000001267	0.00	3.95	1.86
SRCPARAM L0007950	0.000001267	0.00	3.95	1.86
SRCPARAM L0007951	0.000001267	0.00	3.95	1.86
SRCPARAM L0007952	0.000001267	0.00	3.95	1.86
SRCPARAM L0007953	0.000001267	0.00	3.95	1.86
SRCPARAM L0007954	0.000001267	0.00	3.95	1.86
SRCPARAM L0007955	0.000001267	0.00	3.95	1.86
SRCPARAM L0007956	0.000001267	0.00	3.95	1.86
SRCPARAM L0007957	0.000001267	0.00	3.95	1.86
SRCPARAM L0007958	0.000001267	0.00	3.95	1.86
SRCPARAM L0007959	0.000001267	0.00	3.95	1.86
SRCPARAM L0007960	0.000001267	0.00	3.95	1.86
SRCPARAM L0007961	0.000001267	0.00	3.95	1.86
SRCPARAM L0007962	0.000001267	0.00	3.95	1.86
SRCPARAM L0007963	0.000001267	0.00	3.95	1.86
SRCPARAM L0007964	0.000001267	0.00	3.95	1.86
SRCPARAM L0007965	0.000001267	0.00	3.95	1.86
SRCPARAM L0007966	0.000001267	0.00	3.95	1.86
SRCPARAM L0007967	0.000001267	0.00	3.95	1.86
SRCPARAM L0007968	0.000001267	0.00	3.95	1.86
SRCPARAM L0007969	0.000001267	0.00	3.95	1.86
SRCPARAM L0007970	0.000001267	0.00	3.95	1.86
SRCPARAM L0007971	0.000001267	0.00	3.95	1.86
SRCPARAM L0007972	0.000001267	0.00	3.95	1.86
SRCPARAM L0007973	0.000001267	0.00	3.95	1.86
SRCPARAM L0007974	0.000001267	0.00	3.95	1.86
SRCPARAM L0007975	0.000001267	0.00	3.95	1.86
SRCPARAM L0007976	0.000001267	0.00	3.95	1.86
SRCPARAM L0007977	0.000001267	0.00	3.95	1.86
SRCPARAM L0007978	0.000001267	0.00	3.95	1.86
SRCPARAM L0007979	0.000001267	0.00	3.95	1.86
SRCPARAM L0007980	0.000001267	0.00	3.95	1.86
SRCPARAM L0007981	0.000001267	0.00	3.95	1.86
SRCPARAM L0007982	0.000001267	0.00	3.95	1.86
SRCPARAM L0007983	0.000001267	0.00	3.95	1.86
SRCPARAM L0007984	0.000001267	0.00	3.95	1.86
SRCPARAM L0007985	0.000001267	0.00	3.95	1.86
SRCPARAM L0007986	0.000001267	0.00	3.95	1.86
SRCPARAM L0007987	0.000001267	0.00	3.95	1.86
SRCPARAM L0007988	0.000001267	0.00	3.95	1.86
SRCPARAM L0007989	0.000001267	0.00	3.95	1.86
SRCPARAM L0007990	0.000001267	0.00	3.95	1.86
SRCPARAM L0007991	0.000001267	0.00	3.95	1.86
SRCPARAM L0007992	0.000001267	0.00	3.95	1.86
SRCPARAM L0007993	0.000001267	0.00	3.95	1.86
SRCPARAM L0007994	0.000001267	0.00	3.95	1.86
SRCPARAM L0007995	0.000001267	0.00	3.95	1.86
SRCPARAM L0007996	0.000001267	0.00	3.95	1.86
SRCPARAM L0007997	0.000001267	0.00	3.95	1.86
SRCPARAM L0007998	0.000001267	0.00	3.95	1.86
SRCPARAM L0007999	0.000001267	0.00	3.95	1.86
SRCPARAM L0008000	0.000001267	0.00	3.95	1.86
SRCPARAM L0008001	0.000001267	0.00	3.95	1.86
SRCPARAM L0008002	0.000001267	0.00	3.95	1.86
SRCPARAM L0008003	0.000001267	0.00	3.95	1.86
SRCPARAM L0008004	0.000001267	0.00	3.95	1.86
SRCPARAM L0008005	0.000001267	0.00	3.95	1.86
SRCPARAM L0008006	0.000001267	0.00	3.95	1.86
SRCPARAM L0008007	0.000001267	0.00	3.95	1.86

SRCPARAM	L0008008	0.000001267	0.00	3.95	1.86
SRCPARAM	L0008009	0.000001267	0.00	3.95	1.86
SRCPARAM	L0008010	0.000001267	0.00	3.95	1.86
SRCPARAM	L0008011	0.000001267	0.00	3.95	1.86
SRCPARAM	L0008012	0.000001267	0.00	3.95	1.86
SRCPARAM	L0008013	0.000001267	0.00	3.95	1.86
SRCPARAM	L0008014	0.000001267	0.00	3.95	1.86
SRCPARAM	L0008015	0.000001267	0.00	3.95	1.86
SRCPARAM	L0008016	0.000001267	0.00	3.95	1.86
SRCPARAM	L0008017	0.000001267	0.00	3.95	1.86
SRCPARAM	L0008018	0.000001267	0.00	3.95	1.86
SRCPARAM	L0008019	0.000001267	0.00	3.95	1.86
SRCPARAM	L0008020	0.000001267	0.00	3.95	1.86
SRCPARAM	L0008021	0.000001267	0.00	3.95	1.86
SRCPARAM	L0008022	0.000001267	0.00	3.95	1.86
SRCPARAM	L0008023	0.000001267	0.00	3.95	1.86
SRCPARAM	L0008024	0.000001267	0.00	3.95	1.86
SRCPARAM	L0008025	0.000001267	0.00	3.95	1.86
SRCPARAM	L0008026	0.000001267	0.00	3.95	1.86
SRCPARAM	L0008027	0.000001267	0.00	3.95	1.86
SRCPARAM	L0008028	0.000001267	0.00	3.95	1.86
SRCPARAM	L0008029	0.000001267	0.00	3.95	1.86
SRCPARAM	L0008030	0.000001267	0.00	3.95	1.86
SRCPARAM	L0008031	0.000001267	0.00	3.95	1.86
SRCPARAM	L0008032	0.000001267	0.00	3.95	1.86
SRCPARAM	L0008033	0.000001267	0.00	3.95	1.86
SRCPARAM	L0008034	0.000001267	0.00	3.95	1.86
SRCPARAM	L0008035	0.000001267	0.00	3.95	1.86
SRCPARAM	L0008036	0.000001267	0.00	3.95	1.86
SRCPARAM	L0008037	0.000001267	0.00	3.95	1.86
SRCPARAM	L0008038	0.000001267	0.00	3.95	1.86
SRCPARAM	L0008039	0.000001267	0.00	3.95	1.86
SRCPARAM	L0008040	0.000001267	0.00	3.95	1.86
SRCPARAM	L0008041	0.000001267	0.00	3.95	1.86
SRCPARAM	L0008042	0.000001267	0.00	3.95	1.86
SRCPARAM	L0008043	0.000001267	0.00	3.95	1.86
SRCPARAM	L0008044	0.000001267	0.00	3.95	1.86
SRCPARAM	L0008045	0.000001267	0.00	3.95	1.86
SRCPARAM	L0008046	0.000001267	0.00	3.95	1.86
SRCPARAM	L0008047	0.000001267	0.00	3.95	1.86
SRCPARAM	L0008048	0.000001267	0.00	3.95	1.86
SRCPARAM	L0008049	0.000001267	0.00	3.95	1.86
SRCPARAM	L0008050	0.000001267	0.00	3.95	1.86
SRCPARAM	L0008051	0.000001267	0.00	3.95	1.86
SRCPARAM	L0008052	0.000001267	0.00	3.95	1.86
SRCPARAM	L0008053	0.000001267	0.00	3.95	1.86
SRCPARAM	L0008054	0.000001267	0.00	3.95	1.86
SRCPARAM	L0008055	0.000001267	0.00	3.95	1.86
SRCPARAM	L0008056	0.000001267	0.00	3.95	1.86
SRCPARAM	L0008057	0.000001267	0.00	3.95	1.86
SRCPARAM	L0008058	0.000001267	0.00	3.95	1.86
SRCPARAM	L0008059	0.000001267	0.00	3.95	1.86
SRCPARAM	L0008060	0.000001267	0.00	3.95	1.86
SRCPARAM	L0008061	0.000001267	0.00	3.95	1.86
SRCPARAM	L0008062	0.000001267	0.00	3.95	1.86
SRCPARAM	L0008063	0.000001267	0.00	3.95	1.86
SRCPARAM	L0008064	0.000001267	0.00	3.95	1.86
SRCPARAM	L0008065	0.000001267	0.00	3.95	1.86
SRCPARAM	L0008066	0.000001267	0.00	3.95	1.86
SRCPARAM	L0008067	0.000001267	0.00	3.95	1.86
SRCPARAM	L0008068	0.000001267	0.00	3.95	1.86
SRCPARAM	L0008069	0.000001267	0.00	3.95	1.86
SRCPARAM	L0008070	0.000001267	0.00	3.95	1.86
SRCPARAM	L0008071	0.000001267	0.00	3.95	1.86
SRCPARAM	L0008072	0.000001267	0.00	3.95	1.86
SRCPARAM	L0008073	0.000001267	0.00	3.95	1.86
SRCPARAM	L0008074	0.000001267	0.00	3.95	1.86
SRCPARAM	L0008075	0.000001267	0.00	3.95	1.86
SRCPARAM	L0008076	0.000001267	0.00	3.95	1.86
SRCPARAM	L0008077	0.000001267	0.00	3.95	1.86
SRCPARAM	L0008078	0.000001267	0.00	3.95	1.86

SRCPARAM L0008079	0.000001267	0.00	3.95	1.86
SRCPARAM L0008080	0.000001267	0.00	3.95	1.86
SRCPARAM L0008081	0.000001267	0.00	3.95	1.86
SRCPARAM L0008082	0.000001267	0.00	3.95	1.86
SRCPARAM L0008083	0.000001267	0.00	3.95	1.86
SRCPARAM L0008084	0.000001267	0.00	3.95	1.86
SRCPARAM L0008085	0.000001267	0.00	3.95	1.86
SRCPARAM L0008086	0.000001267	0.00	3.95	1.86
SRCPARAM L0008087	0.000001267	0.00	3.95	1.86
SRCPARAM L0008088	0.000001267	0.00	3.95	1.86
SRCPARAM L0008089	0.000001267	0.00	3.95	1.86
SRCPARAM L0008090	0.000001267	0.00	3.95	1.86
SRCPARAM L0008091	0.000001267	0.00	3.95	1.86
SRCPARAM L0008092	0.000001267	0.00	3.95	1.86
SRCPARAM L0008093	0.000001267	0.00	3.95	1.86
SRCPARAM L0008094	0.000001267	0.00	3.95	1.86
SRCPARAM L0008095	0.000001267	0.00	3.95	1.86
SRCPARAM L0008096	0.000001267	0.00	3.95	1.86
SRCPARAM L0008097	0.000001267	0.00	3.95	1.86
SRCPARAM L0008098	0.000001267	0.00	3.95	1.86
SRCPARAM L0008099	0.000001267	0.00	3.95	1.86
SRCPARAM L0008100	0.000001267	0.00	3.95	1.86
SRCPARAM L0008101	0.000001267	0.00	3.95	1.86
SRCPARAM L0008102	0.000001267	0.00	3.95	1.86
SRCPARAM L0008103	0.000001267	0.00	3.95	1.86
SRCPARAM L0008104	0.000001267	0.00	3.95	1.86
SRCPARAM L0008105	0.000001267	0.00	3.95	1.86
SRCPARAM L0008106	0.000001267	0.00	3.95	1.86
SRCPARAM L0008107	0.000001267	0.00	3.95	1.86
SRCPARAM L0008108	0.000001267	0.00	3.95	1.86
SRCPARAM L0008109	0.000001267	0.00	3.95	1.86
SRCPARAM L0008110	0.000001267	0.00	3.95	1.86
SRCPARAM L0008111	0.000001267	0.00	3.95	1.86
SRCPARAM L0008112	0.000001267	0.00	3.95	1.86
SRCPARAM L0008113	0.000001267	0.00	3.95	1.86
SRCPARAM L0008114	0.000001267	0.00	3.95	1.86
SRCPARAM L0008115	0.000001267	0.00	3.95	1.86
SRCPARAM L0008116	0.000001267	0.00	3.95	1.86
SRCPARAM L0008117	0.000001267	0.00	3.95	1.86
SRCPARAM L0008118	0.000001267	0.00	3.95	1.86
SRCPARAM L0008119	0.000001267	0.00	3.95	1.86
SRCPARAM L0008120	0.000001267	0.00	3.95	1.86
SRCPARAM L0008121	0.000001267	0.00	3.95	1.86
SRCPARAM L0008122	0.000001267	0.00	3.95	1.86
SRCPARAM L0008123	0.000001267	0.00	3.95	1.86
SRCPARAM L0008124	0.000001267	0.00	3.95	1.86
SRCPARAM L0008125	0.000001267	0.00	3.95	1.86
SRCPARAM L0008126	0.000001267	0.00	3.95	1.86
SRCPARAM L0008127	0.000001267	0.00	3.95	1.86
SRCPARAM L0008128	0.000001267	0.00	3.95	1.86
SRCPARAM L0008129	0.000001267	0.00	3.95	1.86
SRCPARAM L0008130	0.000001267	0.00	3.95	1.86
SRCPARAM L0008131	0.000001267	0.00	3.95	1.86
SRCPARAM L0008132	0.000001267	0.00	3.95	1.86
SRCPARAM L0008133	0.000001267	0.00	3.95	1.86
SRCPARAM L0008134	0.000001267	0.00	3.95	1.86
SRCPARAM L0008135	0.000001267	0.00	3.95	1.86
SRCPARAM L0008136	0.000001267	0.00	3.95	1.86
SRCPARAM L0008137	0.000001267	0.00	3.95	1.86
SRCPARAM L0008138	0.000001267	0.00	3.95	1.86
SRCPARAM L0008139	0.000001267	0.00	3.95	1.86
SRCPARAM L0008140	0.000001267	0.00	3.95	1.86
SRCPARAM L0008141	0.000001267	0.00	3.95	1.86
SRCPARAM L0008142	0.000001267	0.00	3.95	1.86
SRCPARAM L0008143	0.000001267	0.00	3.95	1.86
SRCPARAM L0008144	0.000001267	0.00	3.95	1.86
SRCPARAM L0008145	0.000001267	0.00	3.95	1.86
SRCPARAM L0008146	0.000001267	0.00	3.95	1.86
SRCPARAM L0008147	0.000001267	0.00	3.95	1.86
SRCPARAM L0008148	0.000001267	0.00	3.95	1.86
SRCPARAM L0008149	0.000001267	0.00	3.95	1.86

SRCPARAM	L0008150	0.000001267	0.00	3.95	1.86
SRCPARAM	L0008151	0.000001267	0.00	3.95	1.86
SRCPARAM	L0008152	0.000001267	0.00	3.95	1.86
SRCPARAM	L0008153	0.000001267	0.00	3.95	1.86
SRCPARAM	L0008154	0.000001267	0.00	3.95	1.86
SRCPARAM	L0008155	0.000001267	0.00	3.95	1.86
SRCPARAM	L0008156	0.000001267	0.00	3.95	1.86
SRCPARAM	L0008157	0.000001267	0.00	3.95	1.86
SRCPARAM	L0008158	0.000001267	0.00	3.95	1.86
SRCPARAM	L0008159	0.000001267	0.00	3.95	1.86
SRCPARAM	L0008160	0.000001267	0.00	3.95	1.86
SRCPARAM	L0008161	0.000001267	0.00	3.95	1.86
SRCPARAM	L0008162	0.000001267	0.00	3.95	1.86
SRCPARAM	L0008163	0.000001267	0.00	3.95	1.86
SRCPARAM	L0008164	0.000001267	0.00	3.95	1.86
SRCPARAM	L0008165	0.000001267	0.00	3.95	1.86
SRCPARAM	L0008166	0.000001267	0.00	3.95	1.86
SRCPARAM	L0008167	0.000001267	0.00	3.95	1.86
SRCPARAM	L0008168	0.000001267	0.00	3.95	1.86
SRCPARAM	L0008169	0.000001267	0.00	3.95	1.86
SRCPARAM	L0008170	0.000001267	0.00	3.95	1.86
SRCPARAM	L0008171	0.000001267	0.00	3.95	1.86
SRCPARAM	L0008172	0.000001267	0.00	3.95	1.86
SRCPARAM	L0008173	0.000001267	0.00	3.95	1.86
SRCPARAM	L0008174	0.000001267	0.00	3.95	1.86
SRCPARAM	L0008175	0.000001267	0.00	3.95	1.86
SRCPARAM	L0008176	0.000001267	0.00	3.95	1.86
SRCPARAM	L0008177	0.000001267	0.00	3.95	1.86
SRCPARAM	L0008178	0.000001267	0.00	3.95	1.86
SRCPARAM	L0008179	0.000001267	0.00	3.95	1.86
SRCPARAM	L0008180	0.000001267	0.00	3.95	1.86
SRCPARAM	L0008181	0.000001267	0.00	3.95	1.86
SRCPARAM	L0008182	0.000001267	0.00	3.95	1.86
SRCPARAM	L0008183	0.000001267	0.00	3.95	1.86
SRCPARAM	L0008184	0.000001267	0.00	3.95	1.86
SRCPARAM	L0008185	0.000001267	0.00	3.95	1.86
SRCPARAM	L0008186	0.000001267	0.00	3.95	1.86
SRCPARAM	L0008187	0.000001267	0.00	3.95	1.86
SRCPARAM	L0008188	0.000001267	0.00	3.95	1.86
SRCPARAM	L0008189	0.000001267	0.00	3.95	1.86
SRCPARAM	L0008190	0.000001267	0.00	3.95	1.86
SRCPARAM	L0008191	0.000001267	0.00	3.95	1.86
SRCPARAM	L0008192	0.000001267	0.00	3.95	1.86
SRCPARAM	L0008193	0.000001267	0.00	3.95	1.86
SRCPARAM	L0008194	0.000001267	0.00	3.95	1.86
SRCPARAM	L0008195	0.000001267	0.00	3.95	1.86
SRCPARAM	L0008196	0.000001267	0.00	3.95	1.86
SRCPARAM	L0008197	0.000001267	0.00	3.95	1.86
SRCPARAM	L0008198	0.000001267	0.00	3.95	1.86
SRCPARAM	L0008199	0.000001267	0.00	3.95	1.86
SRCPARAM	L0008200	0.000001267	0.00	3.95	1.86
SRCPARAM	L0008201	0.000001267	0.00	3.95	1.86
SRCPARAM	L0008202	0.000001267	0.00	3.95	1.86
SRCPARAM	L0008203	0.000001267	0.00	3.95	1.86
SRCPARAM	L0008204	0.000001267	0.00	3.95	1.86
SRCPARAM	L0008205	0.000001267	0.00	3.95	1.86
SRCPARAM	L0008206	0.000001267	0.00	3.95	1.86
SRCPARAM	L0008207	0.000001267	0.00	3.95	1.86
SRCPARAM	L0008208	0.000001267	0.00	3.95	1.86
SRCPARAM	L0008209	0.000001267	0.00	3.95	1.86
SRCPARAM	L0008210	0.000001267	0.00	3.95	1.86
SRCPARAM	L0008211	0.000001267	0.00	3.95	1.86
SRCPARAM	L0008212	0.000001267	0.00	3.95	1.86
SRCPARAM	L0008213	0.000001267	0.00	3.95	1.86
SRCPARAM	L0008214	0.000001267	0.00	3.95	1.86
SRCPARAM	L0008215	0.000001267	0.00	3.95	1.86
SRCPARAM	L0008216	0.000001267	0.00	3.95	1.86
SRCPARAM	L0008217	0.000001267	0.00	3.95	1.86
SRCPARAM	L0008218	0.000001267	0.00	3.95	1.86
SRCPARAM	L0008219	0.000001267	0.00	3.95	1.86
SRCPARAM	L0008220	0.000001267	0.00	3.95	1.86

SRCPARAM L0008221	0.000001267	0.00	3.95	1.86
SRCPARAM L0008222	0.000001267	0.00	3.95	1.86
SRCPARAM L0008223	0.000001267	0.00	3.95	1.86
SRCPARAM L0008224	0.000001267	0.00	3.95	1.86
SRCPARAM L0008225	0.000001267	0.00	3.95	1.86
SRCPARAM L0008226	0.000001267	0.00	3.95	1.86
SRCPARAM L0008227	0.000001267	0.00	3.95	1.86
SRCPARAM L0008228	0.000001267	0.00	3.95	1.86
SRCPARAM L0008229	0.000001267	0.00	3.95	1.86
SRCPARAM L0008230	0.000001267	0.00	3.95	1.86
SRCPARAM L0008231	0.000001267	0.00	3.95	1.86
SRCPARAM L0008232	0.000001267	0.00	3.95	1.86
SRCPARAM L0008233	0.000001267	0.00	3.95	1.86
SRCPARAM L0008234	0.000001267	0.00	3.95	1.86
SRCPARAM L0008235	0.000001267	0.00	3.95	1.86
SRCPARAM L0008236	0.000001267	0.00	3.95	1.86
SRCPARAM L0008237	0.000001267	0.00	3.95	1.86
SRCPARAM L0008238	0.000001267	0.00	3.95	1.86
SRCPARAM L0008239	0.000001267	0.00	3.95	1.86
SRCPARAM L0008240	0.000001267	0.00	3.95	1.86
SRCPARAM L0008241	0.000001267	0.00	3.95	1.86
SRCPARAM L0008242	0.000001267	0.00	3.95	1.86
SRCPARAM L0008243	0.000001267	0.00	3.95	1.86
SRCPARAM L0008244	0.000001267	0.00	3.95	1.86
SRCPARAM L0008245	0.000001267	0.00	3.95	1.86
SRCPARAM L0008246	0.000001267	0.00	3.95	1.86
SRCPARAM L0008247	0.000001267	0.00	3.95	1.86
SRCPARAM L0008248	0.000001267	0.00	3.95	1.86
SRCPARAM L0008249	0.000001267	0.00	3.95	1.86
SRCPARAM L0008250	0.000001267	0.00	3.95	1.86
SRCPARAM L0008251	0.000001267	0.00	3.95	1.86
SRCPARAM L0008252	0.000001267	0.00	3.95	1.86
SRCPARAM L0008253	0.000001267	0.00	3.95	1.86
SRCPARAM L0008254	0.000001267	0.00	3.95	1.86
SRCPARAM L0008255	0.000001267	0.00	3.95	1.86
SRCPARAM L0008256	0.000001267	0.00	3.95	1.86
SRCPARAM L0008257	0.000001267	0.00	3.95	1.86
SRCPARAM L0008258	0.000001267	0.00	3.95	1.86
SRCPARAM L0008259	0.000001267	0.00	3.95	1.86
SRCPARAM L0008260	0.000001267	0.00	3.95	1.86
SRCPARAM L0008261	0.000001267	0.00	3.95	1.86
SRCPARAM L0008262	0.000001267	0.00	3.95	1.86
SRCPARAM L0008263	0.000001267	0.00	3.95	1.86
SRCPARAM L0008264	0.000001267	0.00	3.95	1.86
SRCPARAM L0008265	0.000001267	0.00	3.95	1.86
SRCPARAM L0008266	0.000001267	0.00	3.95	1.86
SRCPARAM L0008267	0.000001267	0.00	3.95	1.86
SRCPARAM L0008268	0.000001267	0.00	3.95	1.86
SRCPARAM L0008269	0.000001267	0.00	3.95	1.86
SRCPARAM L0008270	0.000001267	0.00	3.95	1.86
SRCPARAM L0008271	0.000001267	0.00	3.95	1.86
SRCPARAM L0008272	0.000001267	0.00	3.95	1.86
SRCPARAM L0008273	0.000001267	0.00	3.95	1.86
SRCPARAM L0008274	0.000001267	0.00	3.95	1.86
SRCPARAM L0008275	0.000001267	0.00	3.95	1.86
SRCPARAM L0008276	0.000001267	0.00	3.95	1.86
SRCPARAM L0008277	0.000001267	0.00	3.95	1.86
SRCPARAM L0008278	0.000001267	0.00	3.95	1.86
SRCPARAM L0008279	0.000001267	0.00	3.95	1.86
SRCPARAM L0008280	0.000001267	0.00	3.95	1.86
SRCPARAM L0008281	0.000001267	0.00	3.95	1.86
SRCPARAM L0008282	0.000001267	0.00	3.95	1.86
SRCPARAM L0008283	0.000001267	0.00	3.95	1.86
SRCPARAM L0008284	0.000001267	0.00	3.95	1.86
SRCPARAM L0008285	0.000001267	0.00	3.95	1.86
SRCPARAM L0008286	0.000001267	0.00	3.95	1.86
SRCPARAM L0008287	0.000001267	0.00	3.95	1.86
SRCPARAM L0008288	0.000001267	0.00	3.95	1.86
SRCPARAM L0008289	0.000001267	0.00	3.95	1.86
SRCPARAM L0008290	0.000001267	0.00	3.95	1.86
SRCPARAM L0008291	0.000001267	0.00	3.95	1.86

SRCPARAM L0008292	0.000001267	0.00	3.95	1.86
SRCPARAM L0008293	0.000001267	0.00	3.95	1.86
SRCPARAM L0008294	0.000001267	0.00	3.95	1.86
SRCPARAM L0008295	0.000001267	0.00	3.95	1.86
SRCPARAM L0008296	0.000001267	0.00	3.95	1.86
SRCPARAM L0008297	0.000001267	0.00	3.95	1.86
SRCPARAM L0008298	0.000001267	0.00	3.95	1.86
SRCPARAM L0008299	0.000001267	0.00	3.95	1.86
SRCPARAM L0008300	0.000001267	0.00	3.95	1.86
SRCPARAM L0008301	0.000001267	0.00	3.95	1.86
SRCPARAM L0008302	0.000001267	0.00	3.95	1.86
SRCPARAM L0008303	0.000001267	0.00	3.95	1.86
SRCPARAM L0008304	0.000001267	0.00	3.95	1.86
SRCPARAM L0008305	0.000001267	0.00	3.95	1.86
SRCPARAM L0008306	0.000001267	0.00	3.95	1.86
SRCPARAM L0008307	0.000001267	0.00	3.95	1.86
SRCPARAM L0008308	0.000001267	0.00	3.95	1.86
SRCPARAM L0008309	0.000001267	0.00	3.95	1.86
SRCPARAM L0008310	0.000001267	0.00	3.95	1.86
SRCPARAM L0008311	0.000001267	0.00	3.95	1.86
SRCPARAM L0008312	0.000001267	0.00	3.95	1.86
SRCPARAM L0008313	0.000001267	0.00	3.95	1.86
SRCPARAM L0008314	0.000001267	0.00	3.95	1.86
SRCPARAM L0008315	0.000001267	0.00	3.95	1.86
SRCPARAM L0008316	0.000001267	0.00	3.95	1.86
SRCPARAM L0008317	0.000001267	0.00	3.95	1.86
SRCPARAM L0008318	0.000001267	0.00	3.95	1.86
SRCPARAM L0008319	0.000001267	0.00	3.95	1.86
SRCPARAM L0008320	0.000001267	0.00	3.95	1.86
SRCPARAM L0008321	0.000001267	0.00	3.95	1.86
SRCPARAM L0008322	0.000001267	0.00	3.95	1.86
SRCPARAM L0008323	0.000001267	0.00	3.95	1.86
SRCPARAM L0008324	0.000001267	0.00	3.95	1.86
SRCPARAM L0008325	0.000001267	0.00	3.95	1.86
SRCPARAM L0008326	0.000001267	0.00	3.95	1.86
SRCPARAM L0008327	0.000001267	0.00	3.95	1.86
SRCPARAM L0008328	0.000001267	0.00	3.95	1.86
SRCPARAM L0008329	0.000001267	0.00	3.95	1.86
SRCPARAM L0008330	0.000001267	0.00	3.95	1.86
SRCPARAM L0008331	0.000001267	0.00	3.95	1.86
SRCPARAM L0008332	0.000001267	0.00	3.95	1.86
SRCPARAM L0008333	0.000001267	0.00	3.95	1.86
SRCPARAM L0008334	0.000001267	0.00	3.95	1.86
SRCPARAM L0008335	0.000001267	0.00	3.95	1.86
SRCPARAM L0008336	0.000001267	0.00	3.95	1.86
SRCPARAM L0008337	0.000001267	0.00	3.95	1.86
SRCPARAM L0008338	0.000001267	0.00	3.95	1.86
SRCPARAM L0008339	0.000001267	0.00	3.95	1.86
SRCPARAM L0008340	0.000001267	0.00	3.95	1.86
SRCPARAM L0008341	0.000001267	0.00	3.95	1.86
SRCPARAM L0008342	0.000001267	0.00	3.95	1.86
SRCPARAM L0008343	0.000001267	0.00	3.95	1.86
SRCPARAM L0008344	0.000001267	0.00	3.95	1.86
SRCPARAM L0008345	0.000001267	0.00	3.95	1.86
SRCPARAM L0008346	0.000001267	0.00	3.95	1.86
SRCPARAM L0008347	0.000001267	0.00	3.95	1.86
SRCPARAM L0008348	0.000001267	0.00	3.95	1.86
SRCPARAM L0008349	0.000001267	0.00	3.95	1.86
SRCPARAM L0008350	0.000001267	0.00	3.95	1.86
SRCPARAM L0008351	0.000001267	0.00	3.95	1.86
SRCPARAM L0008352	0.000001267	0.00	3.95	1.86
SRCPARAM L0008353	0.000001267	0.00	3.95	1.86
SRCPARAM L0008354	0.000001267	0.00	3.95	1.86
SRCPARAM L0008355	0.000001267	0.00	3.95	1.86
SRCPARAM L0008356	0.000001267	0.00	3.95	1.86
SRCPARAM L0008357	0.000001267	0.00	3.95	1.86
SRCPARAM L0008358	0.000001267	0.00	3.95	1.86
SRCPARAM L0008359	0.000001267	0.00	3.95	1.86
SRCPARAM L0008360	0.000001267	0.00	3.95	1.86
SRCPARAM L0008361	0.000001267	0.00	3.95	1.86
SRCPARAM L0008362	0.000001267	0.00	3.95	1.86

```
   SRCPARAM L0008363     0.000001267      0.00      3.95      1.86
   SRCPARAM L0008364     0.000001267      0.00      3.95      1.86
   SRCPARAM L0008365     0.000001267      0.00      3.95      1.86
   SRCPARAM L0008366     0.000001267      0.00      3.95      1.86
   SRCPARAM L0008367     0.000001267      0.00      3.95      1.86
   SRCPARAM L0008368     0.000001267      0.00      3.95      1.86
   SRCPARAM L0008369     0.000001267      0.00      3.95      1.86
   SRCPARAM L0008370     0.000001267      0.00      3.95      1.86
   SRCPARAM L0008371     0.000001267      0.00      3.95      1.86
   SRCPARAM L0008372     0.000001267      0.00      3.95      1.86
   SRCPARAM L0008373     0.000001267      0.00      3.95      1.86
   SRCPARAM L0008374     0.000001267      0.00      3.95      1.86
   SRCPARAM L0008375     0.000001267      0.00      3.95      1.86
   SRCPARAM L0008376     0.000001267      0.00      3.95      1.86
   SRCPARAM L0008377     0.000001267      0.00      3.95      1.86
   SRCPARAM L0008378     0.000001267      0.00      3.95      1.86
   SRCPARAM L0008379     0.000001267      0.00      3.95      1.86
   SRCPARAM L0008380     0.000001267      0.00      3.95      1.86
   SRCPARAM L0008381     0.000001267      0.00      3.95      1.86
   SRCPARAM L0008382     0.000001267      0.00      3.95      1.86
   SRCPARAM L0008383     0.000001267      0.00      3.95      1.86
   SRCPARAM L0008384     0.000001267      0.00      3.95      1.86
   SRCPARAM L0008385     0.000001267      0.00      3.95      1.86
   SRCPARAM L0008386     0.000001267      0.00      3.95      1.86
   SRCPARAM L0008387     0.000001267      0.00      3.95      1.86
   SRCPARAM L0008388     0.000001267      0.00      3.95      1.86
   SRCPARAM L0008389     0.000001267      0.00      3.95      1.86
** ----------------------------------------------------------------------
** LINE VOLUME Source ID = SLINE3
   SRCPARAM L0008390     0.000008224      4.00      3.95      1.86
   SRCPARAM L0008391     0.000008224      4.00      3.95      1.86
   SRCPARAM L0008392     0.000008224      4.00      3.95      1.86
   SRCPARAM L0008393     0.000008224      4.00      3.95      1.86
   SRCPARAM L0008394     0.000008224      4.00      3.95      1.86
   SRCPARAM L0008395     0.000008224      4.00      3.95      1.86
   SRCPARAM L0008396     0.000008224      4.00      3.95      1.86
   SRCPARAM L0008397     0.000008224      4.00      3.95      1.86
   SRCPARAM L0008398     0.000008224      4.00      3.95      1.86
   SRCPARAM L0008399     0.000008224      4.00      3.95      1.86
   SRCPARAM L0008400     0.000008224      4.00      3.95      1.86
   SRCPARAM L0008401     0.000008224      4.00      3.95      1.86
   SRCPARAM L0008402     0.000008224      4.00      3.95      1.86
   SRCPARAM L0008403     0.000008224      4.00      3.95      1.86
   SRCPARAM L0008404     0.000008224      4.00      3.95      1.86
   SRCPARAM L0008405     0.000008224      4.00      3.95      1.86
   SRCPARAM L0008406     0.000008224      4.00      3.95      1.86
   SRCPARAM L0008407     0.000008224      4.00      3.95      1.86
   SRCPARAM L0008408     0.000008224      4.00      3.95      1.86
   SRCPARAM L0008409     0.000008224      4.00      3.95      1.86
   SRCPARAM L0008410     0.000008224      4.00      3.95      1.86
   SRCPARAM L0008411     0.000008224      4.00      3.95      1.86
   SRCPARAM L0008412     0.000008224      4.00      3.95      1.86
   SRCPARAM L0008413     0.000008224      4.00      3.95      1.86
   SRCPARAM L0008414     0.000008224      4.00      3.95      1.86
   SRCPARAM L0008415     0.000008224      4.00      3.95      1.86
   SRCPARAM L0008416     0.000008224      4.00      3.95      1.86
   SRCPARAM L0008417     0.000008224      4.00      3.95      1.86
   SRCPARAM L0008418     0.000008224      4.00      3.95      1.86
   SRCPARAM L0008419     0.000008224      4.00      3.95      1.86
   SRCPARAM L0008420     0.000008224      4.00      3.95      1.86
   SRCPARAM L0008421     0.000008224      4.00      3.95      1.86
   SRCPARAM L0008422     0.000008224      4.00      3.95      1.86
** ----------------------------------------------------------------------
** LINE VOLUME Source ID = SLINE4
   SRCPARAM L0008423     0.00000437      4.00      3.95      1.86
   SRCPARAM L0008424     0.00000437      4.00      3.95      1.86
   SRCPARAM L0008425     0.00000437      4.00      3.95      1.86
   SRCPARAM L0008426     0.00000437      4.00      3.95      1.86
   SRCPARAM L0008427     0.00000437      4.00      3.95      1.86
   SRCPARAM L0008428     0.00000437      4.00      3.95      1.86
   SRCPARAM L0008429     0.00000437      4.00      3.95      1.86
```

```
   SRCPARAM L0008430     0.00000437      4.00      3.95      1.86
   SRCPARAM L0008431     0.00000437      4.00      3.95      1.86
   SRCPARAM L0008432     0.00000437      4.00      3.95      1.86
   SRCPARAM L0008433     0.00000437      4.00      3.95      1.86
   SRCPARAM L0008434     0.00000437      4.00      3.95      1.86
   SRCPARAM L0008435     0.00000437      4.00      3.95      1.86
   SRCPARAM L0008436     0.00000437      4.00      3.95      1.86
   SRCPARAM L0008437     0.00000437      4.00      3.95      1.86
   SRCPARAM L0008438     0.00000437      4.00      3.95      1.86
   SRCPARAM L0008439     0.00000437      4.00      3.95      1.86
   SRCPARAM L0008440     0.00000437      4.00      3.95      1.86
   SRCPARAM L0008441     0.00000437      4.00      3.95      1.86
   SRCPARAM L0008442     0.00000437      4.00      3.95      1.86
   SRCPARAM L0008443     0.00000437      4.00      3.95      1.86
   SRCPARAM L0008444     0.00000437      4.00      3.95      1.86
   SRCPARAM L0008445     0.00000437      4.00      3.95      1.86
   SRCPARAM L0008446     0.00000437      4.00      3.95      1.86
   SRCPARAM L0008447     0.00000437      4.00      3.95      1.86
   SRCPARAM L0008448     0.00000437      4.00      3.95      1.86
   SRCPARAM L0008449     0.00000437      4.00      3.95      1.86
   SRCPARAM L0008450     0.00000437      4.00      3.95      1.86
   SRCPARAM L0008451     0.00000437      4.00      3.95      1.86
   SRCPARAM L0008452     0.00000437      4.00      3.95      1.86
   SRCPARAM L0008453     0.00000437      4.00      3.95      1.86
   SRCPARAM L0008454     0.00000437      4.00      3.95      1.86
   SRCPARAM L0008455     0.00000437      4.00      3.95      1.86
   SRCPARAM L0008456     0.00000437      4.00      3.95      1.86
   SRCPARAM L0008457     0.00000437      4.00      3.95      1.86
   SRCPARAM L0008458     0.00000437      4.00      3.95      1.86
   SRCPARAM L0008459     0.00000437      4.00      3.95      1.86
   SRCPARAM L0008460     0.00000437      4.00      3.95      1.86
   SRCPARAM L0008461     0.00000437      4.00      3.95      1.86
   SRCPARAM L0008462     0.00000437      4.00      3.95      1.86
   SRCPARAM L0008463     0.00000437      4.00      3.95      1.86
   SRCPARAM L0008464     0.00000437      4.00      3.95      1.86
   SRCPARAM L0008465     0.00000437      4.00      3.95      1.86
** ---------------------------------------------------------------------
   URBANSRC L0007359
   URBANSRC L0007360
   URBANSRC L0007361
   URBANSRC L0007362
   URBANSRC L0007363
   URBANSRC L0007364
   URBANSRC L0007365
   URBANSRC L0007366
   URBANSRC L0007367
   URBANSRC L0007368
   URBANSRC L0007369
   URBANSRC L0007370
   URBANSRC L0007371
   URBANSRC L0007372
   URBANSRC L0007373
   URBANSRC L0007374
   URBANSRC L0007375
   URBANSRC L0007376
   URBANSRC L0007377
   URBANSRC L0007378
   URBANSRC L0007379
   URBANSRC L0007380
   URBANSRC L0007381
   URBANSRC L0007382
   URBANSRC L0007383
   URBANSRC L0007384
   URBANSRC L0007385
   URBANSRC L0007386
   URBANSRC L0007387
   URBANSRC L0007388
   URBANSRC L0007389
   URBANSRC L0007390
   URBANSRC L0007391
   URBANSRC L0007392
```

URBANSRC L0007393
URBANSRC L0007394
URBANSRC L0007395
URBANSRC L0007396
URBANSRC L0007397
URBANSRC L0007398
URBANSRC L0007399
URBANSRC L0007400
URBANSRC L0007401
URBANSRC L0007402
URBANSRC L0007403
URBANSRC L0007404
URBANSRC L0007405
URBANSRC L0007406
URBANSRC L0007407
URBANSRC L0007408
URBANSRC L0007409
URBANSRC L0007410
URBANSRC L0007411
URBANSRC L0007412
URBANSRC L0007413
URBANSRC L0007414
URBANSRC L0007415
URBANSRC L0007416
URBANSRC L0007417
URBANSRC L0007418
URBANSRC L0007419
URBANSRC L0007420
URBANSRC L0007421
URBANSRC L0007422
URBANSRC L0007423
URBANSRC L0007424
URBANSRC L0007425
URBANSRC L0007426
URBANSRC L0007427
URBANSRC L0007428
URBANSRC L0007429
URBANSRC L0007430
URBANSRC L0007431
URBANSRC L0007432
URBANSRC L0007433
URBANSRC L0007434
URBANSRC L0007435
URBANSRC L0007436
URBANSRC L0007437
URBANSRC L0007438
URBANSRC L0007439
URBANSRC L0007440
URBANSRC L0007441
URBANSRC L0007442
URBANSRC L0007443
URBANSRC L0007444
URBANSRC L0007445
URBANSRC L0007446
URBANSRC L0007447
URBANSRC L0007448
URBANSRC L0007449
URBANSRC L0007450
URBANSRC L0007451
URBANSRC L0007452
URBANSRC L0007453
URBANSRC L0007454
URBANSRC L0007455
URBANSRC L0007456
URBANSRC L0007457
URBANSRC L0007458
URBANSRC L0007459
URBANSRC L0007460
URBANSRC L0007461
URBANSRC L0007462
URBANSRC L0007463

URBANSRC L0007464
URBANSRC L0007465
URBANSRC L0007466
URBANSRC L0007467
URBANSRC L0007468
URBANSRC L0007469
URBANSRC L0007470
URBANSRC L0007471
URBANSRC L0007472
URBANSRC L0007473
URBANSRC L0007474
URBANSRC L0007475
URBANSRC L0007476
URBANSRC L0007477
URBANSRC L0007478
URBANSRC L0007479
URBANSRC L0007480
URBANSRC L0007481
URBANSRC L0007482
URBANSRC L0007483
URBANSRC L0007484
URBANSRC L0007485
URBANSRC L0007486
URBANSRC L0007487
URBANSRC L0007488
URBANSRC L0007489
URBANSRC L0007490
URBANSRC L0007491
URBANSRC L0007492
URBANSRC L0007493
URBANSRC L0007494
URBANSRC L0007495
URBANSRC L0007496
URBANSRC L0007497
URBANSRC L0007498
URBANSRC L0007499
URBANSRC L0007500
URBANSRC L0007501
URBANSRC L0007502
URBANSRC L0007503
URBANSRC L0007504
URBANSRC L0007505
URBANSRC L0007506
URBANSRC L0007507
URBANSRC L0007508
URBANSRC L0007509
URBANSRC L0007510
URBANSRC L0007511
URBANSRC L0007512
URBANSRC L0007513
URBANSRC L0007514
URBANSRC L0007515
URBANSRC L0007516
URBANSRC L0007517
URBANSRC L0007518
URBANSRC L0007519
URBANSRC L0007520
URBANSRC L0007521
URBANSRC L0007522
URBANSRC L0007523
URBANSRC L0007524
URBANSRC L0007525
URBANSRC L0007526
URBANSRC L0007527
URBANSRC L0007528
URBANSRC L0007529
URBANSRC L0007530
URBANSRC L0007531
URBANSRC L0007532
URBANSRC L0007533
URBANSRC L0007534

URBANSRC L0007535
URBANSRC L0007536
URBANSRC L0007537
URBANSRC L0007538
URBANSRC L0007539
URBANSRC L0007540
URBANSRC L0007541
URBANSRC L0007542
URBANSRC L0007543
URBANSRC L0007544
URBANSRC L0007545
URBANSRC L0007546
URBANSRC L0007547
URBANSRC L0007548
URBANSRC L0007549
URBANSRC L0007550
URBANSRC L0007551
URBANSRC L0007552
URBANSRC L0007553
URBANSRC L0007554
URBANSRC L0007555
URBANSRC L0007556
URBANSRC L0007557
URBANSRC L0007558
URBANSRC L0007559
URBANSRC L0007560
URBANSRC L0007561
URBANSRC L0007562
URBANSRC L0007563
URBANSRC L0007564
URBANSRC L0007565
URBANSRC L0007566
URBANSRC L0007567
URBANSRC L0007568
URBANSRC L0007569
URBANSRC L0007570
URBANSRC L0007571
URBANSRC L0007572
URBANSRC L0007573
URBANSRC L0007574
URBANSRC L0007575
URBANSRC L0007576
URBANSRC L0007577
URBANSRC L0007578
URBANSRC L0007579
URBANSRC L0007580
URBANSRC L0007581
URBANSRC L0007582
URBANSRC L0007583
URBANSRC L0007584
URBANSRC L0007585
URBANSRC L0007586
URBANSRC L0007587
URBANSRC L0007588
URBANSRC L0007589
URBANSRC L0007590
URBANSRC L0007591
URBANSRC L0007592
URBANSRC L0007593
URBANSRC L0007594
URBANSRC L0007595
URBANSRC L0007596
URBANSRC L0007597
URBANSRC L0007598
URBANSRC L0007599
URBANSRC L0007600
URBANSRC L0007601
URBANSRC L0007602
URBANSRC L0007603
URBANSRC L0007604
URBANSRC L0007605

URBANSRC L0007606
URBANSRC L0007607
URBANSRC L0007608
URBANSRC L0007609
URBANSRC L0007610
URBANSRC L0007611
URBANSRC L0007612
URBANSRC L0007613
URBANSRC L0007614
URBANSRC L0007615
URBANSRC L0007616
URBANSRC L0007617
URBANSRC L0007618
URBANSRC L0007619
URBANSRC L0007620
URBANSRC L0007621
URBANSRC L0007622
URBANSRC L0007623
URBANSRC L0007624
URBANSRC L0007625
URBANSRC L0007626
URBANSRC L0007627
URBANSRC L0007628
URBANSRC L0007629
URBANSRC L0007630
URBANSRC L0007631
URBANSRC L0007632
URBANSRC L0007633
URBANSRC L0007634
URBANSRC L0007635
URBANSRC L0007636
URBANSRC L0007637
URBANSRC L0007638
URBANSRC L0007639
URBANSRC L0007640
URBANSRC L0007641
URBANSRC L0007642
URBANSRC L0007643
URBANSRC L0007644
URBANSRC L0007645
URBANSRC L0007646
URBANSRC L0007647
URBANSRC L0007648
URBANSRC L0007649
URBANSRC L0007650
URBANSRC L0007651
URBANSRC L0007652
URBANSRC L0007653
URBANSRC L0007654
URBANSRC L0007655
URBANSRC L0007656
URBANSRC L0007657
URBANSRC L0007658
URBANSRC L0007659
URBANSRC L0007660
URBANSRC L0007661
URBANSRC L0007662
URBANSRC L0007663
URBANSRC L0007664
URBANSRC L0007665
URBANSRC L0007666
URBANSRC L0007667
URBANSRC L0007668
URBANSRC L0007669
URBANSRC L0007670
URBANSRC L0007671
URBANSRC L0007672
URBANSRC L0007673
URBANSRC L0007674
URBANSRC L0007675
URBANSRC L0007676

URBANSRC L0007677
URBANSRC L0007678
URBANSRC L0007679
URBANSRC L0007680
URBANSRC L0007681
URBANSRC L0007682
URBANSRC L0007683
URBANSRC L0007684
URBANSRC L0007685
URBANSRC L0007686
URBANSRC L0007687
URBANSRC L0007688
URBANSRC L0007689
URBANSRC L0007690
URBANSRC L0007691
URBANSRC L0007692
URBANSRC L0007693
URBANSRC L0007694
URBANSRC L0007695
URBANSRC L0007696
URBANSRC L0007697
URBANSRC L0007698
URBANSRC L0007699
URBANSRC L0007700
URBANSRC L0007701
URBANSRC L0007702
URBANSRC L0007703
URBANSRC L0007704
URBANSRC L0007705
URBANSRC L0007706
URBANSRC L0007707
URBANSRC L0007708
URBANSRC L0007709
URBANSRC L0007710
URBANSRC L0007711
URBANSRC L0007712
URBANSRC L0007713
URBANSRC L0007714
URBANSRC L0007715
URBANSRC L0007716
URBANSRC L0007717
URBANSRC L0007718
URBANSRC L0007719
URBANSRC L0007720
URBANSRC L0007721
URBANSRC L0007722
URBANSRC L0007723
URBANSRC L0007724
URBANSRC L0007725
URBANSRC L0007726
URBANSRC L0007727
URBANSRC L0007728
URBANSRC L0007729
URBANSRC L0007730
URBANSRC L0007731
URBANSRC L0007732
URBANSRC L0007733
URBANSRC L0007734
URBANSRC L0007735
URBANSRC L0007736
URBANSRC L0007737
URBANSRC L0007738
URBANSRC L0007739
URBANSRC L0007740
URBANSRC L0007741
URBANSRC L0007742
URBANSRC L0007743
URBANSRC L0007744
URBANSRC L0007745
URBANSRC L0007746
URBANSRC L0007747

URBANSRC L0007748
URBANSRC L0007749
URBANSRC L0007750
URBANSRC L0007751
URBANSRC L0007752
URBANSRC L0007753
URBANSRC L0007754
URBANSRC L0007755
URBANSRC L0007756
URBANSRC L0007757
URBANSRC L0007758
URBANSRC L0007759
URBANSRC L0007760
URBANSRC L0007761
URBANSRC L0007762
URBANSRC L0007763
URBANSRC L0007764
URBANSRC L0007765
URBANSRC L0007766
URBANSRC L0007767
URBANSRC L0007768
URBANSRC L0007769
URBANSRC L0007770
URBANSRC L0007771
URBANSRC L0007772
URBANSRC L0007773
URBANSRC L0007774
URBANSRC L0007775
URBANSRC L0007776
URBANSRC L0007777
URBANSRC L0007778
URBANSRC L0007779
URBANSRC L0007780
URBANSRC L0007781
URBANSRC L0007782
URBANSRC L0007783
URBANSRC L0007784
URBANSRC L0007785
URBANSRC L0007786
URBANSRC L0007787
URBANSRC L0007788
URBANSRC L0007789
URBANSRC L0007790
URBANSRC L0007791
URBANSRC L0007792
URBANSRC L0007793
URBANSRC L0007794
URBANSRC L0007795
URBANSRC L0007796
URBANSRC L0007797
URBANSRC L0007798
URBANSRC L0007799
URBANSRC L0007800
URBANSRC L0007801
URBANSRC L0007802
URBANSRC L0007803
URBANSRC L0007804
URBANSRC L0007805
URBANSRC L0007806
URBANSRC L0007807
URBANSRC L0007808
URBANSRC L0007809
URBANSRC L0007810
URBANSRC L0007811
URBANSRC L0007812
URBANSRC L0007813
URBANSRC L0007814
URBANSRC L0007815
URBANSRC L0007816
URBANSRC L0007817
URBANSRC L0007818

URBANSRC L0007819
URBANSRC L0007820
URBANSRC L0007821
URBANSRC L0007822
URBANSRC L0007823
URBANSRC L0007824
URBANSRC L0007825
URBANSRC L0007826
URBANSRC L0007827
URBANSRC L0007828
URBANSRC L0007829
URBANSRC L0007830
URBANSRC L0007831
URBANSRC L0007832
URBANSRC L0007833
URBANSRC L0007834
URBANSRC L0007835
URBANSRC L0007836
URBANSRC L0007837
URBANSRC L0007838
URBANSRC L0007839
URBANSRC L0007840
URBANSRC L0007841
URBANSRC L0007842
URBANSRC L0007843
URBANSRC L0007844
URBANSRC L0007845
URBANSRC L0007846
URBANSRC L0007847
URBANSRC L0007848
URBANSRC L0007849
URBANSRC L0007850
URBANSRC L0007851
URBANSRC L0007852
URBANSRC L0007853
URBANSRC L0007854
URBANSRC L0007855
URBANSRC L0007856
URBANSRC L0007857
URBANSRC L0007858
URBANSRC L0007859
URBANSRC L0007860
URBANSRC L0007861
URBANSRC L0007862
URBANSRC L0007863
URBANSRC L0007864
URBANSRC L0007865
URBANSRC L0007866
URBANSRC L0007867
URBANSRC L0007868
URBANSRC L0007869
URBANSRC L0007870
URBANSRC L0007871
URBANSRC L0007872
URBANSRC L0007873
URBANSRC L0007874
URBANSRC L0007875
URBANSRC L0007876
URBANSRC L0007877
URBANSRC L0007878
URBANSRC L0007879
URBANSRC L0007880
URBANSRC L0007881
URBANSRC L0007882
URBANSRC L0007883
URBANSRC L0007884
URBANSRC L0007885
URBANSRC L0007886
URBANSRC L0007887
URBANSRC L0007888
URBANSRC L0007889

URBANSRC L0007890
URBANSRC L0007891
URBANSRC L0007892
URBANSRC L0007893
URBANSRC L0007894
URBANSRC L0007895
URBANSRC L0007896
URBANSRC L0007897
URBANSRC L0007898
URBANSRC L0007899
URBANSRC L0007900
URBANSRC L0007901
URBANSRC L0007902
URBANSRC L0007903
URBANSRC L0007904
URBANSRC L0007905
URBANSRC L0007906
URBANSRC L0007907
URBANSRC L0007908
URBANSRC L0007909
URBANSRC L0007910
URBANSRC L0007911
URBANSRC L0007912
URBANSRC L0007913
URBANSRC L0007914
URBANSRC L0007915
URBANSRC L0007916
URBANSRC L0007917
URBANSRC L0007918
URBANSRC L0007919
URBANSRC L0007920
URBANSRC L0007921
URBANSRC L0007922
URBANSRC L0007923
URBANSRC L0007924
URBANSRC L0007925
URBANSRC L0007926
URBANSRC L0007927
URBANSRC L0007928
URBANSRC L0007929
URBANSRC L0007930
URBANSRC L0007931
URBANSRC L0007932
URBANSRC L0007933
URBANSRC L0007934
URBANSRC L0007935
URBANSRC L0007936
URBANSRC L0007937
URBANSRC L0007938
URBANSRC L0007939
URBANSRC L0007940
URBANSRC L0007941
URBANSRC L0007942
URBANSRC L0007943
URBANSRC L0007944
URBANSRC L0007945
URBANSRC L0007946
URBANSRC L0007947
URBANSRC L0007948
URBANSRC L0007949
URBANSRC L0007950
URBANSRC L0007951
URBANSRC L0007952
URBANSRC L0007953
URBANSRC L0007954
URBANSRC L0007955
URBANSRC L0007956
URBANSRC L0007957
URBANSRC L0007958
URBANSRC L0007959
URBANSRC L0007960

URBANSRC L0007961
URBANSRC L0007962
URBANSRC L0007963
URBANSRC L0007964
URBANSRC L0007965
URBANSRC L0007966
URBANSRC L0007967
URBANSRC L0007968
URBANSRC L0007969
URBANSRC L0007970
URBANSRC L0007971
URBANSRC L0007972
URBANSRC L0007973
URBANSRC L0007974
URBANSRC L0007975
URBANSRC L0007976
URBANSRC L0007977
URBANSRC L0007978
URBANSRC L0007979
URBANSRC L0007980
URBANSRC L0007981
URBANSRC L0007982
URBANSRC L0007983
URBANSRC L0007984
URBANSRC L0007985
URBANSRC L0007986
URBANSRC L0007987
URBANSRC L0007988
URBANSRC L0007989
URBANSRC L0007990
URBANSRC L0007991
URBANSRC L0007992
URBANSRC L0007993
URBANSRC L0007994
URBANSRC L0007995
URBANSRC L0007996
URBANSRC L0007997
URBANSRC L0007998
URBANSRC L0007999
URBANSRC L0008000
URBANSRC L0008001
URBANSRC L0008002
URBANSRC L0008003
URBANSRC L0008004
URBANSRC L0008005
URBANSRC L0008006
URBANSRC L0008007
URBANSRC L0008008
URBANSRC L0008009
URBANSRC L0008010
URBANSRC L0008011
URBANSRC L0008012
URBANSRC L0008013
URBANSRC L0008014
URBANSRC L0008015
URBANSRC L0008016
URBANSRC L0008017
URBANSRC L0008018
URBANSRC L0008019
URBANSRC L0008020
URBANSRC L0008021
URBANSRC L0008022
URBANSRC L0008023
URBANSRC L0008024
URBANSRC L0008025
URBANSRC L0008026
URBANSRC L0008027
URBANSRC L0008028
URBANSRC L0008029
URBANSRC L0008030
URBANSRC L0008031

URBANSRC L0008032
URBANSRC L0008033
URBANSRC L0008034
URBANSRC L0008035
URBANSRC L0008036
URBANSRC L0008037
URBANSRC L0008038
URBANSRC L0008039
URBANSRC L0008040
URBANSRC L0008041
URBANSRC L0008042
URBANSRC L0008043
URBANSRC L0008044
URBANSRC L0008045
URBANSRC L0008046
URBANSRC L0008047
URBANSRC L0008048
URBANSRC L0008049
URBANSRC L0008050
URBANSRC L0008051
URBANSRC L0008052
URBANSRC L0008053
URBANSRC L0008054
URBANSRC L0008055
URBANSRC L0008056
URBANSRC L0008057
URBANSRC L0008058
URBANSRC L0008059
URBANSRC L0008060
URBANSRC L0008061
URBANSRC L0008062
URBANSRC L0008063
URBANSRC L0008064
URBANSRC L0008065
URBANSRC L0008066
URBANSRC L0008067
URBANSRC L0008068
URBANSRC L0008069
URBANSRC L0008070
URBANSRC L0008071
URBANSRC L0008072
URBANSRC L0008073
URBANSRC L0008074
URBANSRC L0008075
URBANSRC L0008076
URBANSRC L0008077
URBANSRC L0008078
URBANSRC L0008079
URBANSRC L0008080
URBANSRC L0008081
URBANSRC L0008082
URBANSRC L0008083
URBANSRC L0008084
URBANSRC L0008085
URBANSRC L0008086
URBANSRC L0008087
URBANSRC L0008088
URBANSRC L0008089
URBANSRC L0008090
URBANSRC L0008091
URBANSRC L0008092
URBANSRC L0008093
URBANSRC L0008094
URBANSRC L0008095
URBANSRC L0008096
URBANSRC L0008097
URBANSRC L0008098
URBANSRC L0008099
URBANSRC L0008100
URBANSRC L0008101
URBANSRC L0008102

URBANSRC L0008103
URBANSRC L0008104
URBANSRC L0008105
URBANSRC L0008106
URBANSRC L0008107
URBANSRC L0008108
URBANSRC L0008109
URBANSRC L0008110
URBANSRC L0008111
URBANSRC L0008112
URBANSRC L0008113
URBANSRC L0008114
URBANSRC L0008115
URBANSRC L0008116
URBANSRC L0008117
URBANSRC L0008118
URBANSRC L0008119
URBANSRC L0008120
URBANSRC L0008121
URBANSRC L0008122
URBANSRC L0008123
URBANSRC L0008124
URBANSRC L0008125
URBANSRC L0008126
URBANSRC L0008127
URBANSRC L0008128
URBANSRC L0008129
URBANSRC L0008130
URBANSRC L0008131
URBANSRC L0008132
URBANSRC L0008133
URBANSRC L0008134
URBANSRC L0008135
URBANSRC L0008136
URBANSRC L0008137
URBANSRC L0008138
URBANSRC L0008139
URBANSRC L0008140
URBANSRC L0008141
URBANSRC L0008142
URBANSRC L0008143
URBANSRC L0008144
URBANSRC L0008145
URBANSRC L0008146
URBANSRC L0008147
URBANSRC L0008148
URBANSRC L0008149
URBANSRC L0008150
URBANSRC L0008151
URBANSRC L0008152
URBANSRC L0008153
URBANSRC L0008154
URBANSRC L0008155
URBANSRC L0008156
URBANSRC L0008157
URBANSRC L0008158
URBANSRC L0008159
URBANSRC L0008160
URBANSRC L0008161
URBANSRC L0008162
URBANSRC L0008163
URBANSRC L0008164
URBANSRC L0008165
URBANSRC L0008166
URBANSRC L0008167
URBANSRC L0008168
URBANSRC L0008169
URBANSRC L0008170
URBANSRC L0008171
URBANSRC L0008172
URBANSRC L0008173

URBANSRC L0008174
URBANSRC L0008175
URBANSRC L0008176
URBANSRC L0008177
URBANSRC L0008178
URBANSRC L0008179
URBANSRC L0008180
URBANSRC L0008181
URBANSRC L0008182
URBANSRC L0008183
URBANSRC L0008184
URBANSRC L0008185
URBANSRC L0008186
URBANSRC L0008187
URBANSRC L0008188
URBANSRC L0008189
URBANSRC L0008190
URBANSRC L0008191
URBANSRC L0008192
URBANSRC L0008193
URBANSRC L0008194
URBANSRC L0008195
URBANSRC L0008196
URBANSRC L0008197
URBANSRC L0008198
URBANSRC L0008199
URBANSRC L0008200
URBANSRC L0008201
URBANSRC L0008202
URBANSRC L0008203
URBANSRC L0008204
URBANSRC L0008205
URBANSRC L0008206
URBANSRC L0008207
URBANSRC L0008208
URBANSRC L0008209
URBANSRC L0008210
URBANSRC L0008211
URBANSRC L0008212
URBANSRC L0008213
URBANSRC L0008214
URBANSRC L0008215
URBANSRC L0008216
URBANSRC L0008217
URBANSRC L0008218
URBANSRC L0008219
URBANSRC L0008220
URBANSRC L0008221
URBANSRC L0008222
URBANSRC L0008223
URBANSRC L0008224
URBANSRC L0008225
URBANSRC L0008226
URBANSRC L0008227
URBANSRC L0008228
URBANSRC L0008229
URBANSRC L0008230
URBANSRC L0008231
URBANSRC L0008232
URBANSRC L0008233
URBANSRC L0008234
URBANSRC L0008235
URBANSRC L0008236
URBANSRC L0008237
URBANSRC L0008238
URBANSRC L0008239
URBANSRC L0008240
URBANSRC L0008241
URBANSRC L0008242
URBANSRC L0008243
URBANSRC L0008244

URBANSRC L0008245
URBANSRC L0008246
URBANSRC L0008247
URBANSRC L0008248
URBANSRC L0008249
URBANSRC L0008250
URBANSRC L0008251
URBANSRC L0008252
URBANSRC L0008253
URBANSRC L0008254
URBANSRC L0008255
URBANSRC L0008256
URBANSRC L0008257
URBANSRC L0008258
URBANSRC L0008259
URBANSRC L0008260
URBANSRC L0008261
URBANSRC L0008262
URBANSRC L0008263
URBANSRC L0008264
URBANSRC L0008265
URBANSRC L0008266
URBANSRC L0008267
URBANSRC L0008268
URBANSRC L0008269
URBANSRC L0008270
URBANSRC L0008271
URBANSRC L0008272
URBANSRC L0008273
URBANSRC L0008274
URBANSRC L0008275
URBANSRC L0008276
URBANSRC L0008277
URBANSRC L0008278
URBANSRC L0008279
URBANSRC L0008280
URBANSRC L0008281
URBANSRC L0008282
URBANSRC L0008283
URBANSRC L0008284
URBANSRC L0008285
URBANSRC L0008286
URBANSRC L0008287
URBANSRC L0008288
URBANSRC L0008289
URBANSRC L0008290
URBANSRC L0008291
URBANSRC L0008292
URBANSRC L0008293
URBANSRC L0008294
URBANSRC L0008295
URBANSRC L0008296
URBANSRC L0008297
URBANSRC L0008298
URBANSRC L0008299
URBANSRC L0008300
URBANSRC L0008301
URBANSRC L0008302
URBANSRC L0008303
URBANSRC L0008304
URBANSRC L0008305
URBANSRC L0008306
URBANSRC L0008307
URBANSRC L0008308
URBANSRC L0008309
URBANSRC L0008310
URBANSRC L0008311
URBANSRC L0008312
URBANSRC L0008313
URBANSRC L0008314
URBANSRC L0008315

URBANSRC L0008316
URBANSRC L0008317
URBANSRC L0008318
URBANSRC L0008319
URBANSRC L0008320
URBANSRC L0008321
URBANSRC L0008322
URBANSRC L0008323
URBANSRC L0008324
URBANSRC L0008325
URBANSRC L0008326
URBANSRC L0008327
URBANSRC L0008328
URBANSRC L0008329
URBANSRC L0008330
URBANSRC L0008331
URBANSRC L0008332
URBANSRC L0008333
URBANSRC L0008334
URBANSRC L0008335
URBANSRC L0008336
URBANSRC L0008337
URBANSRC L0008338
URBANSRC L0008339
URBANSRC L0008340
URBANSRC L0008341
URBANSRC L0008342
URBANSRC L0008343
URBANSRC L0008344
URBANSRC L0008345
URBANSRC L0008346
URBANSRC L0008347
URBANSRC L0008348
URBANSRC L0008349
URBANSRC L0008350
URBANSRC L0008351
URBANSRC L0008352
URBANSRC L0008353
URBANSRC L0008354
URBANSRC L0008355
URBANSRC L0008356
URBANSRC L0008357
URBANSRC L0008358
URBANSRC L0008359
URBANSRC L0008360
URBANSRC L0008361
URBANSRC L0008362
URBANSRC L0008363
URBANSRC L0008364
URBANSRC L0008365
URBANSRC L0008366
URBANSRC L0008367
URBANSRC L0008368
URBANSRC L0008369
URBANSRC L0008370
URBANSRC L0008371
URBANSRC L0008372
URBANSRC L0008373
URBANSRC L0008374
URBANSRC L0008375
URBANSRC L0008376
URBANSRC L0008377
URBANSRC L0008378
URBANSRC L0008379
URBANSRC L0008380
URBANSRC L0008381
URBANSRC L0008382
URBANSRC L0008383
URBANSRC L0008384
URBANSRC L0008385
URBANSRC L0008386

URBANSRC L0008387
URBANSRC L0008388
URBANSRC L0008389
URBANSRC L0008390
URBANSRC L0008391
URBANSRC L0008392
URBANSRC L0008393
URBANSRC L0008394
URBANSRC L0008395
URBANSRC L0008396
URBANSRC L0008397
URBANSRC L0008398
URBANSRC L0008399
URBANSRC L0008400
URBANSRC L0008401
URBANSRC L0008402
URBANSRC L0008403
URBANSRC L0008404
URBANSRC L0008405
URBANSRC L0008406
URBANSRC L0008407
URBANSRC L0008408
URBANSRC L0008409
URBANSRC L0008410
URBANSRC L0008411
URBANSRC L0008412
URBANSRC L0008413
URBANSRC L0008414
URBANSRC L0008415
URBANSRC L0008416
URBANSRC L0008417
URBANSRC L0008418
URBANSRC L0008419
URBANSRC L0008420
URBANSRC L0008421
URBANSRC L0008422
URBANSRC L0008423
URBANSRC L0008424
URBANSRC L0008425
URBANSRC L0008426
URBANSRC L0008427
URBANSRC L0008428
URBANSRC L0008429
URBANSRC L0008430
URBANSRC L0008431
URBANSRC L0008432
URBANSRC L0008433
URBANSRC L0008434
URBANSRC L0008435
URBANSRC L0008436
URBANSRC L0008437
URBANSRC L0008438
URBANSRC L0008439
URBANSRC L0008440
URBANSRC L0008441
URBANSRC L0008442
URBANSRC L0008443
URBANSRC L0008444
URBANSRC L0008445
URBANSRC L0008446
URBANSRC L0008447
URBANSRC L0008448
URBANSRC L0008449
URBANSRC L0008450
URBANSRC L0008451
URBANSRC L0008452
URBANSRC L0008453
URBANSRC L0008454
URBANSRC L0008455
URBANSRC L0008456
URBANSRC L0008457

```
   URBANSRC L0008458
   URBANSRC L0008459
   URBANSRC L0008460
   URBANSRC L0008461
   URBANSRC L0008462
   URBANSRC L0008463
   URBANSRC L0008464
   URBANSRC L0008465
   SRCGROUP ALL
SO FINISHED
**
****************************************
** AERMOD Receptor Pathway
****************************************
**
**
RE STARTING
   INCLUDED School.rou
RE FINISHED
**
****************************************
** AERMOD Meteorology Pathway
****************************************
**
**
ME STARTING
   SURFFILE "U:\UcJobs\_08100-08500\_08100\08180\Met Data\PERI2.SFC"
   PROFFILE "U:\UcJobs\_08100-08500\_08100\08180\Met Data\PERI2.PFL"
   SURFDATA 3190 2007
   UAIRDATA 3190 2007
   PROFBASE 442.0 METERS
ME FINISHED
**
****************************************
** AERMOD Output Pathway
****************************************
**
**
OU STARTING
** Auto-Generated Plotfiles
   PLOTFILE ANNUAL ALL SCHOOL.AD\AN00GALL.PLT 31
   SUMMFILE School.sum
OU FINISHED


  *** Message Summary For AERMOD Model Setup ***

  --------- Summary of Total Messages --------

 A Total of            0 Fatal Error Message(s)
 A Total of            1 Warning Message(s)
 A Total of            0 Informational Message(s)


    ******** FATAL ERROR MESSAGES ********
               ***  NONE  ***


    ********   WARNING MESSAGES   ********
 ME W530    3511 MEOPEN:CAUTION! Met Station ID Mismatch with SURFFILE for     SURFDATA

 ***********************************
 *** SETUP Finishes Successfully ***
 ***********************************
```

```
 *** AERMOD - VERSION  12060 ***   *** C:\Lakes\AERMOD View\FILII\School\School.isc
***        11/13/12
                                   ***
***        16:31:54

PAGE   1
 **MODELOPTs:  NonDFAULT CONC                                          ELEV      FLGPOL
                        FASTALL

                                          ***     MODEL SETUP OPTIONS SUMMARY       ***
 - - -
```

**MODELOPTs: NonDFAULT CONC ELEV FLGPOL
FASTALL

*** VOLUME SOURCE DATA ***

SOURCE ID	NUMBER PART. CATS.	EMISSION RATE (GRAMS/SEC)	X (METERS)	Y (METERS)	BASE ELEV. (METERS)	RELEASE HEIGHT (METERS)	INIT. SY (METERS)	INIT. SZ (METERS)	URBAN EMISSION RATE SOURCE SCALAR VARY BY
L0007359	0	0.42400E-06	478905.4	3747772.8	448.0	4.00	3.95	1.86	YES
L0007360	0	0.42400E-06	478896.9	3747772.9	448.0	4.00	3.95	1.86	YES
L0007361	0	0.42400E-06	478888.4	3747773.0	448.1	4.00	3.95	1.86	YES
L0007362	0	0.42400E-06	478879.9	3747773.1	448.2	4.00	3.95	1.86	YES
L0007363	0	0.42400E-06	478871.4	3747773.1	448.2	4.00	3.95	1.86	YES
L0007364	0	0.42400E-06	478862.9	3747773.2	448.4	4.00	3.95	1.86	YES
L0007365	0	0.42400E-06	478854.4	3747773.3	448.6	4.00	3.95	1.86	YES
L0007366	0	0.42400E-06	478845.9	3747773.4	448.9	4.00	3.95	1.86	YES
L0007367	0	0.42400E-06	478837.4	3747773.4	449.0	4.00	3.95	1.86	YES
L0007368	0	0.42400E-06	478828.9	3747773.5	449.0	4.00	3.95	1.86	YES
L0007369	0	0.42400E-06	478820.4	3747773.6	449.0	4.00	3.95	1.86	YES
L0007370	0	0.42400E-06	478811.9	3747773.7	449.0	4.00	3.95	1.86	YES
L0007371	0	0.42400E-06	478803.4	3747773.7	449.0	4.00	3.95	1.86	YES
L0007372	0	0.42400E-06	478794.9	3747773.8	449.0	4.00	3.95	1.86	YES
L0007373	0	0.42400E-06	478786.4	3747773.9	449.0	4.00	3.95	1.86	YES
L0007374	0	0.42400E-06	478777.9	3747774.0	449.0	4.00	3.95	1.86	YES
L0007375	0	0.42400E-06	478769.4	3747774.0	449.0	4.00	3.95	1.86	YES
L0007376	0	0.42400E-06	478760.9	3747774.1	449.0	4.00	3.95	1.86	YES
L0007377	0	0.42400E-06	478752.4	3747774.2	449.0	4.00	3.95	1.86	YES
L0007378	0	0.42400E-06	478743.9	3747774.3	449.0	4.00	3.95	1.86	YES
L0007379	0	0.42400E-06	478735.4	3747774.3	449.0	4.00	3.95	1.86	YES
L0007380	0	0.42400E-06	478726.9	3747774.4	449.0	4.00	3.95	1.86	YES
L0007381	0	0.42400E-06	478718.4	3747774.5	449.0	4.00	3.95	1.86	YES
L0007382	0	0.42400E-06	478709.9	3747774.5	449.0	4.00	3.95	1.86	YES
L0007383	0	0.42400E-06	478701.4	3747774.6	449.0	4.00	3.95	1.86	YES
L0007384	0	0.42400E-06	478692.9	3747774.7	449.0	4.00	3.95	1.86	YES
L0007385	0	0.42400E-06	478684.4	3747774.8	449.0	4.00	3.95	1.86	YES
L0007386	0	0.42400E-06	478675.9	3747774.8	449.0	4.00	3.95	1.86	YES
L0007387	0	0.42400E-06	478667.4	3747774.9	449.0	4.00	3.95	1.86	YES
L0007388	0	0.42400E-06	478658.9	3747775.0	449.0	4.00	3.95	1.86	YES
L0007389	0	0.42400E-06	478650.4	3747775.1	449.0	4.00	3.95	1.86	YES
L0007390	0	0.42400E-06	478641.9	3747775.1	449.0	4.00	3.95	1.86	YES
L0007391	0	0.42400E-06	478633.4	3747775.2	449.0	4.00	3.95	1.86	YES
L0007392	0	0.42400E-06	478624.9	3747775.3	449.0	4.00	3.95	1.86	YES
L0007393	0	0.42400E-06	478616.4	3747775.4	449.0	4.00	3.95	1.86	YES
L0007394	0	0.42400E-06	478607.9	3747775.4	449.0	4.00	3.95	1.86	YES
L0007395	0	0.42400E-06	478599.4	3747775.5	449.0	4.00	3.95	1.86	YES
L0007396	0	0.42400E-06	478590.9	3747775.6	449.0	4.00	3.95	1.86	YES
L0007397	0	0.42400E-06	478582.4	3747775.7	449.0	4.00	3.95	1.86	YES
L0007398	0	0.42400E-06	478573.9	3747775.7	449.0	4.00	3.95	1.86	YES

**MODELOPTs: NonDFAULT CONC ELEV FLGPOL
FASTALL

*** VOLUME SOURCE DATA ***

SOURCE ID	NUMBER PART. CATS.	EMISSION RATE (GRAMS/SEC)	X (METERS)	Y (METERS)	BASE ELEV. (METERS)	RELEASE HEIGHT (METERS)	INIT. SY (METERS)	INIT. SZ (METERS)	URBAN EMISSION RATE SOURCE SCALAR VARY BY
L0007399	0	0.42400E-06	478565.4	3747775.8	449.0	4.00	3.95	1.86	YES
L0007400	0	0.42400E-06	478556.9	3747775.9	449.0	4.00	3.95	1.86	YES
L0007401	0	0.42400E-06	478548.4	3747776.0	449.0	4.00	3.95	1.86	YES
L0007402	0	0.42400E-06	478539.9	3747776.0	449.0	4.00	3.95	1.86	YES
L0007403	0	0.42400E-06	478531.4	3747776.1	449.0	4.00	3.95	1.86	YES
L0007404	0	0.42400E-06	478522.9	3747776.2	449.0	4.00	3.95	1.86	YES
L0007405	0	0.42400E-06	478514.4	3747776.3	449.0	4.00	3.95	1.86	YES
L0007406	0	0.42400E-06	478505.9	3747776.3	449.0	4.00	3.95	1.86	YES
L0007407	0	0.42400E-06	478497.4	3747776.4	449.0	4.00	3.95	1.86	YES
L0007408	0	0.42400E-06	478488.9	3747776.5	449.0	4.00	3.95	1.86	YES
L0007409	0	0.42400E-06	478480.4	3747776.6	449.0	4.00	3.95	1.86	YES
L0007410	0	0.42400E-06	478471.9	3747776.6	449.0	4.00	3.95	1.86	YES
L0007411	0	0.42400E-06	478463.4	3747776.7	449.0	4.00	3.95	1.86	YES
L0007412	0	0.42400E-06	478454.9	3747776.8	449.0	4.00	3.95	1.86	YES
L0007413	0	0.42400E-06	478446.4	3747776.9	449.0	4.00	3.95	1.86	YES
L0007414	0	0.42400E-06	478437.9	3747776.9	449.0	4.00	3.95	1.86	YES
L0007415	0	0.42400E-06	478429.4	3747777.0	449.0	4.00	3.95	1.86	YES
L0007416	0	0.42400E-06	478420.9	3747777.1	449.0	4.00	3.95	1.86	YES
L0007417	0	0.42400E-06	478412.4	3747777.2	449.0	4.00	3.95	1.86	YES
L0007418	0	0.42400E-06	478403.9	3747777.2	449.0	4.00	3.95	1.86	YES
L0007419	0	0.42400E-06	478395.4	3747777.3	449.0	4.00	3.95	1.86	YES
L0007420	0	0.42400E-06	478386.9	3747777.4	449.0	4.00	3.95	1.86	YES
L0007421	0	0.42400E-06	478378.4	3747777.5	449.0	4.00	3.95	1.86	YES
L0007422	0	0.42400E-06	478369.9	3747777.5	449.0	4.00	3.95	1.86	YES
L0007423	0	0.42400E-06	478361.4	3747777.6	449.0	4.00	3.95	1.86	YES
L0007424	0	0.42400E-06	478352.9	3747777.7	449.0	4.00	3.95	1.86	YES
L0007425	0	0.42400E-06	478344.4	3747777.8	449.0	4.00	3.95	1.86	YES
L0007426	0	0.42400E-06	478335.9	3747777.8	449.0	4.00	3.95	1.86	YES
L0007427	0	0.42400E-06	478327.4	3747777.9	449.0	4.00	3.95	1.86	YES
L0007428	0	0.42400E-06	478318.9	3747778.0	449.0	4.00	3.95	1.86	YES
L0007429	0	0.42400E-06	478310.4	3747778.1	449.0	4.00	3.95	1.86	YES
L0007430	0	0.42400E-06	478301.9	3747778.1	449.0	4.00	3.95	1.86	YES
L0007431	0	0.42400E-06	478293.4	3747778.2	449.0	4.00	3.95	1.86	YES
L0007432	0	0.42400E-06	478284.9	3747778.3	449.0	4.00	3.95	1.86	YES
L0007433	0	0.42400E-06	478282.8	3747771.9	449.0	4.00	3.95	1.86	YES
L0007434	0	0.42400E-06	478282.8	3747763.4	449.0	4.00	3.95	1.86	YES
L0007435	0	0.42400E-06	478282.9	3747754.9	449.0	4.00	3.95	1.86	YES
L0007436	0	0.42400E-06	478282.9	3747746.4	449.0	4.00	3.95	1.86	YES
L0007437	0	0.42400E-06	478282.9	3747737.9	449.0	4.00	3.95	1.86	YES
L0007438	0	0.42400E-06	478282.9	3747729.4	449.0	4.00	3.95	1.86	YES

**MODELOPTs: NonDFAULT CONC ELEV FLGPOL
FASTALL

*** VOLUME SOURCE DATA ***

SOURCE ID	NUMBER PART. CATS.	EMISSION RATE (GRAMS/SEC)	X (METERS)	Y (METERS)	BASE ELEV. (METERS)	RELEASE HEIGHT (METERS)	INIT. SY (METERS)	INIT. SZ (METERS)	URBAN EMISSION RATE SOURCE SCALAR VARY BY
L0007439	0	0.42400E-06	478282.9	3747720.9	449.0	4.00	3.95	1.86	YES
L0007440	0	0.42400E-06	478283.0	3747712.4	449.0	4.00	3.95	1.86	YES
L0007441	0	0.42400E-06	478283.0	3747703.9	449.0	4.00	3.95	1.86	YES
L0007442	0	0.42400E-06	478283.0	3747695.4	449.0	4.00	3.95	1.86	YES
L0007443	0	0.42400E-06	478283.0	3747686.9	449.0	4.00	3.95	1.86	YES
L0007444	0	0.42400E-06	478283.0	3747678.4	449.0	4.00	3.95	1.86	YES
L0007445	0	0.42400E-06	478283.1	3747669.9	448.8	4.00	3.95	1.86	YES
L0007446	0	0.42400E-06	478283.1	3747661.4	448.5	4.00	3.95	1.86	YES
L0007447	0	0.42400E-06	478283.1	3747652.9	448.2	4.00	3.95	1.86	YES
L0007448	0	0.42400E-06	478283.1	3747644.4	448.0	4.00	3.95	1.86	YES
L0007449	0	0.42400E-06	478283.1	3747635.9	448.0	4.00	3.95	1.86	YES
L0007450	0	0.42400E-06	478283.2	3747627.4	448.0	4.00	3.95	1.86	YES
L0007451	0	0.42400E-06	478283.2	3747618.9	448.0	4.00	3.95	1.86	YES
L0007452	0	0.42400E-06	478283.2	3747610.4	448.0	4.00	3.95	1.86	YES
L0007453	0	0.42400E-06	478283.2	3747601.9	448.0	4.00	3.95	1.86	YES
L0007454	0	0.42400E-06	478283.2	3747593.4	448.0	4.00	3.95	1.86	YES
L0007455	0	0.42400E-06	478283.3	3747584.9	448.0	4.00	3.95	1.86	YES
L0007456	0	0.42400E-06	478283.3	3747576.4	448.0	4.00	3.95	1.86	YES
L0007457	0	0.42400E-06	478283.3	3747567.9	448.0	4.00	3.95	1.86	YES
L0007458	0	0.42400E-06	478283.3	3747559.4	448.0	4.00	3.95	1.86	YES
L0007459	0	0.42400E-06	478283.3	3747550.9	448.0	4.00	3.95	1.86	YES
L0007460	0	0.42400E-06	478283.4	3747542.4	448.0	4.00	3.95	1.86	YES
L0007461	0	0.42400E-06	478283.4	3747533.9	448.0	4.00	3.95	1.86	YES
L0007462	0	0.42400E-06	478283.4	3747525.4	448.0	4.00	3.95	1.86	YES
L0007463	0	0.42400E-06	478283.4	3747516.9	448.0	4.00	3.95	1.86	YES
L0007464	0	0.42400E-06	478283.4	3747508.4	448.0	4.00	3.95	1.86	YES
L0007465	0	0.42400E-06	478283.5	3747499.9	448.0	4.00	3.95	1.86	YES
L0007466	0	0.42400E-06	478283.5	3747491.4	448.0	4.00	3.95	1.86	YES
L0007467	0	0.42400E-06	478283.5	3747482.9	448.0	4.00	3.95	1.86	YES
L0007468	0	0.42400E-06	478283.5	3747474.4	448.0	4.00	3.95	1.86	YES
L0007469	0	0.42400E-06	478283.5	3747465.9	448.0	4.00	3.95	1.86	YES
L0007470	0	0.42400E-06	478283.6	3747457.4	448.0	4.00	3.95	1.86	YES
L0007471	0	0.42400E-06	478283.6	3747448.9	448.0	4.00	3.95	1.86	YES
L0007472	0	0.42400E-06	478283.6	3747440.4	448.0	4.00	3.95	1.86	YES
L0007473	0	0.42400E-06	478283.6	3747431.9	448.0	4.00	3.95	1.86	YES
L0007474	0	0.42400E-06	478283.6	3747423.4	448.0	4.00	3.95	1.86	YES
L0007475	0	0.42400E-06	478283.7	3747414.9	448.0	4.00	3.95	1.86	YES
L0007476	0	0.42400E-06	478283.7	3747406.4	448.0	4.00	3.95	1.86	YES
L0007477	0	0.42400E-06	478283.7	3747397.9	448.0	4.00	3.95	1.86	YES
L0007478	0	0.42400E-06	478283.7	3747389.4	448.0	4.00	3.95	1.86	YES

**MODELOPTs: NonDFAULT CONC ELEV FLGPOL
FASTALL

*** VOLUME SOURCE DATA ***

SOURCE ID	NUMBER PART. CATS.	EMISSION RATE (GRAMS/SEC)	X (METERS)	Y (METERS)	BASE ELEV. (METERS)	RELEASE HEIGHT (METERS)	INIT. SY (METERS)	INIT. SZ (METERS)	URBAN EMISSION RATE SOURCE SCALAR VARY BY
L0007479	0	0.42400E-06	478283.7	3747380.9	448.0	4.00	3.95	1.86	YES
L0007480	0	0.42400E-06	478283.8	3747372.4	448.0	4.00	3.95	1.86	YES
L0007481	0	0.42400E-06	478283.8	3747363.9	448.0	4.00	3.95	1.86	YES
L0007482	0	0.42400E-06	478283.8	3747355.4	448.0	4.00	3.95	1.86	YES
L0007483	0	0.42400E-06	478283.8	3747346.9	448.0	4.00	3.95	1.86	YES
L0007484	0	0.42400E-06	478283.8	3747338.4	448.0	4.00	3.95	1.86	YES
L0007485	0	0.42400E-06	478283.9	3747329.9	448.0	4.00	3.95	1.86	YES
L0007486	0	0.42400E-06	478283.9	3747321.4	448.0	4.00	3.95	1.86	YES
L0007487	0	0.42400E-06	478283.9	3747312.9	448.0	4.00	3.95	1.86	YES
L0007488	0	0.42400E-06	478283.9	3747304.4	448.0	4.00	3.95	1.86	YES
L0007489	0	0.42400E-06	478283.9	3747295.9	448.0	4.00	3.95	1.86	YES
L0007490	0	0.42400E-06	478284.0	3747287.4	448.0	4.00	3.95	1.86	YES
L0007491	0	0.42400E-06	478284.0	3747278.9	448.0	4.00	3.95	1.86	YES
L0007492	0	0.42400E-06	478284.0	3747270.4	448.0	4.00	3.95	1.86	YES
L0007493	0	0.42400E-06	478284.0	3747261.9	448.0	4.00	3.95	1.86	YES
L0007494	0	0.42400E-06	478284.0	3747253.4	448.0	4.00	3.95	1.86	YES
L0007495	0	0.42400E-06	478284.1	3747244.9	448.0	4.00	3.95	1.86	YES
L0007496	0	0.42400E-06	478284.1	3747236.4	448.0	4.00	3.95	1.86	YES
L0007497	0	0.42400E-06	478284.1	3747227.9	448.0	4.00	3.95	1.86	YES
L0007498	0	0.42400E-06	478284.1	3747219.4	448.0	4.00	3.95	1.86	YES
L0007499	0	0.42400E-06	478284.1	3747210.9	448.0	4.00	3.95	1.86	YES
L0007500	0	0.42400E-06	478284.2	3747202.4	448.0	4.00	3.95	1.86	YES
L0007501	0	0.42400E-06	478284.2	3747193.9	448.0	4.00	3.95	1.86	YES
L0007502	0	0.42400E-06	478284.2	3747185.4	448.0	4.00	3.95	1.86	YES
L0007503	0	0.42400E-06	478284.2	3747176.9	448.0	4.00	3.95	1.86	YES
L0007504	0	0.42400E-06	478284.2	3747168.4	448.0	4.00	3.95	1.86	YES
L0007505	0	0.42400E-06	478284.2	3747159.9	448.0	4.00	3.95	1.86	YES
L0007506	0	0.42400E-06	478284.3	3747151.4	448.0	4.00	3.95	1.86	YES
L0007507	0	0.42400E-06	478284.3	3747142.9	448.0	4.00	3.95	1.86	YES
L0007508	0	0.42400E-06	478284.3	3747134.4	448.0	4.00	3.95	1.86	YES
L0007509	0	0.42400E-06	478284.3	3747125.9	448.0	4.00	3.95	1.86	YES
L0007510	0	0.42400E-06	478284.3	3747117.4	448.0	4.00	3.95	1.86	YES
L0007511	0	0.42400E-06	478284.4	3747108.9	448.0	4.00	3.95	1.86	YES
L0007512	0	0.42400E-06	478284.4	3747100.4	448.0	4.00	3.95	1.86	YES
L0007513	0	0.42400E-06	478284.4	3747091.9	448.0	4.00	3.95	1.86	YES
L0007514	0	0.42400E-06	478284.4	3747083.4	448.0	4.00	3.95	1.86	YES
L0007515	0	0.42400E-06	478284.4	3747074.9	448.0	4.00	3.95	1.86	YES
L0007516	0	0.42400E-06	478284.5	3747066.4	448.0	4.00	3.95	1.86	YES
L0007517	0	0.42400E-06	478284.5	3747057.9	448.0	4.00	3.95	1.86	YES
L0007518	0	0.42400E-06	478284.5	3747049.4	448.0	4.00	3.95	1.86	YES

**MODELOPTs: NonDFAULT CONC ELEV FLGPOL
FASTALL

*** VOLUME SOURCE DATA ***

SOURCE ID	NUMBER PART. CATS.	EMISSION RATE (GRAMS/SEC)	X (METERS)	Y (METERS)	BASE ELEV. (METERS)	RELEASE HEIGHT (METERS)	INIT. SY (METERS)	INIT. SZ (METERS)	URBAN EMISSION RATE SCALAR VARY BY
L0007519	0	0.42400E-06	478284.5	3747040.9	448.0	4.00	3.95	1.86	YES
L0007520	0	0.42400E-06	478284.5	3747032.4	448.0	4.00	3.95	1.86	YES
L0007521	0	0.42400E-06	478284.6	3747023.9	448.0	4.00	3.95	1.86	YES
L0007522	0	0.42400E-06	478284.6	3747015.4	448.0	4.00	3.95	1.86	YES
L0007523	0	0.42400E-06	478284.6	3747006.9	448.0	4.00	3.95	1.86	YES
L0007524	0	0.42400E-06	478284.6	3746998.4	448.0	4.00	3.95	1.86	YES
L0007525	0	0.42400E-06	478284.6	3746989.9	448.0	4.00	3.95	1.86	YES
L0007526	0	0.42400E-06	478284.7	3746981.4	448.0	4.00	3.95	1.86	YES
L0007527	0	0.42400E-06	478284.7	3746972.9	448.0	4.00	3.95	1.86	YES
L0007528	0	0.42400E-06	478284.7	3746964.4	448.0	4.00	3.95	1.86	YES
L0007529	0	0.42400E-06	478284.7	3746955.9	448.0	4.00	3.95	1.86	YES
L0007530	0	0.42400E-06	478284.7	3746947.4	448.0	4.00	3.95	1.86	YES
L0007531	0	0.42400E-06	478284.8	3746938.9	448.0	4.00	3.95	1.86	YES
L0007532	0	0.42400E-06	478284.8	3746930.4	448.0	4.00	3.95	1.86	YES
L0007533	0	0.42400E-06	478284.8	3746921.9	448.0	4.00	3.95	1.86	YES
L0007534	0	0.42400E-06	478284.8	3746913.4	448.0	4.00	3.95	1.86	YES
L0007535	0	0.42400E-06	478284.8	3746904.9	448.0	4.00	3.95	1.86	YES
L0007536	0	0.42400E-06	478284.9	3746896.4	448.0	4.00	3.95	1.86	YES
L0007537	0	0.42400E-06	478284.9	3746887.9	448.0	4.00	3.95	1.86	YES
L0007538	0	0.42400E-06	478284.9	3746879.4	448.0	4.00	3.95	1.86	YES
L0007539	0	0.42400E-06	478284.9	3746870.9	448.0	4.00	3.95	1.86	YES
L0007540	0	0.42400E-06	478284.9	3746862.4	447.9	4.00	3.95	1.86	YES
L0007541	0	0.42400E-06	478285.0	3746853.9	447.8	4.00	3.95	1.86	YES
L0007542	0	0.42400E-06	478285.0	3746845.4	447.7	4.00	3.95	1.86	YES
L0007543	0	0.42400E-06	478285.0	3746836.9	447.5	4.00	3.95	1.86	YES
L0007544	0	0.42400E-06	478285.0	3746828.4	447.4	4.00	3.95	1.86	YES
L0007545	0	0.42400E-06	478285.0	3746819.9	447.2	4.00	3.95	1.86	YES
L0007546	0	0.42400E-06	478285.1	3746811.4	447.1	4.00	3.95	1.86	YES
L0007547	0	0.42400E-06	478285.1	3746802.9	447.0	4.00	3.95	1.86	YES
L0007548	0	0.42400E-06	478285.1	3746794.4	447.0	4.00	3.95	1.86	YES
L0007549	0	0.42400E-06	478285.1	3746785.9	447.0	4.00	3.95	1.86	YES
L0007550	0	0.42400E-06	478285.1	3746777.4	447.0	4.00	3.95	1.86	YES
L0007551	0	0.42400E-06	478285.2	3746768.9	447.0	4.00	3.95	1.86	YES
L0007552	0	0.42400E-06	478285.2	3746760.4	447.0	4.00	3.95	1.86	YES
L0007553	0	0.42400E-06	478285.2	3746751.9	447.0	4.00	3.95	1.86	YES
L0007554	0	0.42400E-06	478285.2	3746743.4	447.0	4.00	3.95	1.86	YES
L0007555	0	0.42400E-06	478285.2	3746734.9	447.0	4.00	3.95	1.86	YES
L0007556	0	0.42400E-06	478285.3	3746726.4	447.0	4.00	3.95	1.86	YES
L0007557	0	0.42400E-06	478285.3	3746717.9	447.0	4.00	3.95	1.86	YES
L0007558	0	0.42400E-06	478285.3	3746709.4	447.0	4.00	3.95	1.86	YES

**MODELOPTs: NonDFAULT CONC ELEV FLGPOL
FASTALL

*** VOLUME SOURCE DATA ***

SOURCE ID	NUMBER PART. CATS.	EMISSION RATE (GRAMS/SEC)	X (METERS)	Y (METERS)	BASE ELEV. (METERS)	RELEASE HEIGHT (METERS)	INIT. SY (METERS)	INIT. SZ (METERS)	URBAN EMISSION RATE SOURCE SCALAR VARY BY
L0007559	0	0.42400E-06	478285.3	3746700.9	447.0	4.00	3.95	1.86	YES
L0007560	0	0.42400E-06	478285.3	3746692.4	447.0	4.00	3.95	1.86	YES
L0007561	0	0.42400E-06	478285.4	3746683.9	447.0	4.00	3.95	1.86	YES
L0007562	0	0.42400E-06	478285.4	3746675.4	447.0	4.00	3.95	1.86	YES
L0007563	0	0.42400E-06	478285.4	3746666.9	447.0	4.00	3.95	1.86	YES
L0007564	0	0.42400E-06	478285.4	3746658.4	447.0	4.00	3.95	1.86	YES
L0007565	0	0.42400E-06	478285.4	3746649.9	447.0	4.00	3.95	1.86	YES
L0007566	0	0.42400E-06	478285.5	3746641.4	447.0	4.00	3.95	1.86	YES
L0007567	0	0.42400E-06	478285.5	3746632.9	447.0	4.00	3.95	1.86	YES
L0007568	0	0.42400E-06	478285.5	3746624.4	447.0	4.00	3.95	1.86	YES
L0007569	0	0.42400E-06	478285.5	3746615.9	447.0	4.00	3.95	1.86	YES
L0007570	0	0.42400E-06	478285.5	3746607.4	447.0	4.00	3.95	1.86	YES
L0007571	0	0.42400E-06	478285.6	3746598.9	447.0	4.00	3.95	1.86	YES
L0007572	0	0.42400E-06	478285.6	3746590.4	447.0	4.00	3.95	1.86	YES
L0007573	0	0.42400E-06	478285.6	3746581.9	447.0	4.00	3.95	1.86	YES
L0007574	0	0.42400E-06	478285.6	3746573.4	447.0	4.00	3.95	1.86	YES
L0007575	0	0.42400E-06	478285.6	3746564.9	447.0	4.00	3.95	1.86	YES
L0007576	0	0.42400E-06	478285.7	3746556.4	447.0	4.00	3.95	1.86	YES
L0007577	0	0.42400E-06	478285.7	3746547.9	447.0	4.00	3.95	1.86	YES
L0007578	0	0.42400E-06	478285.7	3746539.4	447.0	4.00	3.95	1.86	YES
L0007579	0	0.42400E-06	478285.7	3746530.9	447.0	4.00	3.95	1.86	YES
L0007580	0	0.42400E-06	478285.7	3746522.4	447.0	4.00	3.95	1.86	YES
L0007581	0	0.42400E-06	478285.8	3746513.9	447.0	4.00	3.95	1.86	YES
L0007582	0	0.42400E-06	478285.8	3746505.4	447.0	4.00	3.95	1.86	YES
L0007583	0	0.42400E-06	478285.8	3746496.9	447.0	4.00	3.95	1.86	YES
L0007584	0	0.42400E-06	478285.8	3746488.4	447.0	4.00	3.95	1.86	YES
L0007585	0	0.42400E-06	478285.8	3746479.9	447.0	4.00	3.95	1.86	YES
L0007586	0	0.42400E-06	478285.9	3746471.4	447.0	4.00	3.95	1.86	YES
L0007587	0	0.42400E-06	478285.9	3746462.9	447.0	4.00	3.95	1.86	YES
L0007588	0	0.42400E-06	478285.9	3746454.4	447.0	4.00	3.95	1.86	YES
L0007589	0	0.42400E-06	478285.9	3746445.9	447.0	4.00	3.95	1.86	YES
L0007590	0	0.42400E-06	478285.9	3746437.4	446.8	4.00	3.95	1.86	YES
L0007591	0	0.42400E-06	478286.0	3746428.9	446.7	4.00	3.95	1.86	YES
L0007592	0	0.42400E-06	478286.0	3746420.4	446.5	4.00	3.95	1.86	YES
L0007593	0	0.42400E-06	478286.0	3746411.9	446.5	4.00	3.95	1.86	YES
L0007594	0	0.42400E-06	478286.0	3746403.4	446.5	4.00	3.95	1.86	YES
L0007595	0	0.42400E-06	478286.0	3746394.9	446.5	4.00	3.95	1.86	YES
L0007596	0	0.42400E-06	478286.0	3746386.4	446.5	4.00	3.95	1.86	YES
L0007597	0	0.42400E-06	478286.1	3746377.9	446.5	4.00	3.95	1.86	YES
L0007598	0	0.42400E-06	478286.1	3746369.4	446.5	4.00	3.95	1.86	YES

**MODELOPTs: NonDFAULT CONC ELEV FLGPOL
FASTALL

*** VOLUME SOURCE DATA ***

SOURCE ID	NUMBER PART. CATS.	EMISSION RATE (GRAMS/SEC)	X (METERS)	Y (METERS)	BASE ELEV. (METERS)	RELEASE HEIGHT (METERS)	INIT. SY (METERS)	INIT. SZ (METERS)	URBAN EMISSION RATE SCALAR VARY BY
L0007599	0	0.42400E-06	478282.7	3746364.3	446.6	3.98	3.95	1.86	YES
L0007600	0	0.42400E-06	478274.2	3746364.3	446.9	3.94	3.95	1.86	YES
L0007601	0	0.42400E-06	478265.7	3746364.3	447.0	3.90	3.95	1.86	YES
L0007602	0	0.42400E-06	478257.2	3746364.3	447.0	3.86	3.95	1.86	YES
L0007603	0	0.42400E-06	478248.7	3746364.3	447.0	3.81	3.95	1.86	YES
L0007604	0	0.42400E-06	478240.2	3746364.2	447.0	3.77	3.95	1.86	YES
L0007605	0	0.42400E-06	478231.7	3746364.2	447.0	3.73	3.95	1.86	YES
L0007606	0	0.42400E-06	478223.2	3746364.2	447.0	3.69	3.95	1.86	YES
L0007607	0	0.42400E-06	478214.7	3746364.2	447.0	3.65	3.95	1.86	YES
L0007608	0	0.42400E-06	478206.2	3746364.2	447.0	3.60	3.95	1.86	YES
L0007609	0	0.42400E-06	478197.7	3746364.2	447.0	3.56	3.95	1.86	YES
L0007610	0	0.42400E-06	478189.2	3746364.2	447.0	3.52	3.95	1.86	YES
L0007611	0	0.42400E-06	478180.7	3746364.2	447.0	3.48	3.95	1.86	YES
L0007612	0	0.42400E-06	478172.2	3746364.2	447.0	3.44	3.95	1.86	YES
L0007613	0	0.42400E-06	478163.7	3746364.2	447.0	3.39	3.95	1.86	YES
L0007614	0	0.42400E-06	478155.2	3746364.2	447.0	3.35	3.95	1.86	YES
L0007615	0	0.42400E-06	478146.7	3746364.2	447.0	3.31	3.95	1.86	YES
L0007616	0	0.42400E-06	478138.2	3746364.2	447.0	3.27	3.95	1.86	YES
L0007617	0	0.42400E-06	478129.7	3746364.2	447.0	3.22	3.95	1.86	YES
L0007618	0	0.42400E-06	478121.2	3746364.2	447.0	3.18	3.95	1.86	YES
L0007619	0	0.42400E-06	478112.7	3746364.2	447.0	3.14	3.95	1.86	YES
L0007620	0	0.42400E-06	478104.2	3746364.2	447.0	3.10	3.95	1.86	YES
L0007621	0	0.42400E-06	478095.7	3746364.2	447.0	3.06	3.95	1.86	YES
L0007622	0	0.42400E-06	478087.2	3746364.2	447.0	3.01	3.95	1.86	YES
L0007623	0	0.42400E-06	478078.7	3746364.2	447.0	2.97	3.95	1.86	YES
L0007624	0	0.42400E-06	478070.2	3746364.2	447.0	2.93	3.95	1.86	YES
L0007625	0	0.42400E-06	478061.7	3746364.2	447.0	2.89	3.95	1.86	YES
L0007626	0	0.42400E-06	478053.2	3746364.2	447.0	2.85	3.95	1.86	YES
L0007627	0	0.42400E-06	478044.7	3746364.2	447.0	2.80	3.95	1.86	YES
L0007628	0	0.42400E-06	478036.2	3746364.2	447.0	2.76	3.95	1.86	YES
L0007629	0	0.42400E-06	478027.7	3746364.2	447.0	2.72	3.95	1.86	YES
L0007630	0	0.42400E-06	478019.2	3746364.1	447.0	2.68	3.95	1.86	YES
L0007631	0	0.42400E-06	478010.7	3746364.1	447.0	2.63	3.95	1.86	YES
L0007632	0	0.42400E-06	478002.2	3746364.1	447.0	2.59	3.95	1.86	YES
L0007633	0	0.42400E-06	477993.7	3746364.1	447.0	2.55	3.95	1.86	YES
L0007634	0	0.42400E-06	477985.2	3746364.1	447.0	2.51	3.95	1.86	YES
L0007635	0	0.42400E-06	477976.7	3746364.1	447.0	2.47	3.95	1.86	YES
L0007636	0	0.42400E-06	477968.2	3746364.1	447.0	2.42	3.95	1.86	YES
L0007637	0	0.42400E-06	477959.7	3746364.1	447.1	2.38	3.95	1.86	YES
L0007638	0	0.42400E-06	477951.2	3746364.1	447.2	2.34	3.95	1.86	YES

**MODELOPTs: NonDFAULT CONC ELEV FLGPOL
FASTALL

*** VOLUME SOURCE DATA ***

SOURCE ID	NUMBER PART. CATS.	EMISSION RATE (GRAMS/SEC)	X (METERS)	Y (METERS)	BASE ELEV. (METERS)	RELEASE HEIGHT (METERS)	INIT. SY (METERS)	INIT. SZ (METERS)	URBAN EMISSION RATE SCALAR VARY BY
L0007639	0	0.42400E-06	477942.7	3746364.1	447.2	2.30	3.95	1.86	YES
L0007640	0	0.42400E-06	477934.2	3746364.1	447.4	2.26	3.95	1.86	YES
L0007641	0	0.42400E-06	477925.7	3746364.1	447.6	2.21	3.95	1.86	YES
L0007642	0	0.42400E-06	477917.2	3746364.1	447.8	2.17	3.95	1.86	YES
L0007643	0	0.42400E-06	477908.7	3746364.1	448.0	2.13	3.95	1.86	YES
L0007644	0	0.42400E-06	477900.2	3746364.1	448.0	2.09	3.95	1.86	YES
L0007645	0	0.42400E-06	477891.7	3746364.1	448.0	2.04	3.95	1.86	YES
L0007646	0	0.42400E-06	477883.2	3746364.1	448.0	2.00	3.95	1.86	YES
L0007647	0	0.42400E-06	477874.7	3746364.1	448.0	1.96	3.95	1.86	YES
L0007648	0	0.42400E-06	477866.2	3746364.1	448.0	1.92	3.95	1.86	YES
L0007649	0	0.42400E-06	477857.7	3746364.1	448.0	1.88	3.95	1.86	YES
L0007650	0	0.42400E-06	477849.2	3746364.1	448.0	1.83	3.95	1.86	YES
L0007651	0	0.42400E-06	477840.7	3746364.1	448.0	1.79	3.95	1.86	YES
L0007652	0	0.42400E-06	477832.2	3746364.1	448.0	1.75	3.95	1.86	YES
L0007653	0	0.42400E-06	477823.7	3746364.1	448.0	1.71	3.95	1.86	YES
L0007654	0	0.42400E-06	477815.2	3746364.1	448.0	1.67	3.95	1.86	YES
L0007655	0	0.42400E-06	477806.7	3746364.1	448.0	1.62	3.95	1.86	YES
L0007656	0	0.42400E-06	477798.2	3746364.1	448.0	1.58	3.95	1.86	YES
L0007657	0	0.42400E-06	477789.7	3746364.0	448.0	1.54	3.95	1.86	YES
L0007658	0	0.42400E-06	477781.2	3746364.0	448.0	1.50	3.95	1.86	YES
L0007659	0	0.42400E-06	477772.7	3746364.0	448.0	1.46	3.95	1.86	YES
L0007660	0	0.42400E-06	477764.2	3746364.0	448.0	1.41	3.95	1.86	YES
L0007661	0	0.42400E-06	477755.7	3746364.0	448.0	1.37	3.95	1.86	YES
L0007662	0	0.42400E-06	477747.2	3746364.0	448.0	1.33	3.95	1.86	YES
L0007663	0	0.42400E-06	477738.7	3746364.0	448.0	1.29	3.95	1.86	YES
L0007664	0	0.42400E-06	477730.2	3746364.0	448.0	1.24	3.95	1.86	YES
L0007665	0	0.42400E-06	477721.7	3746364.0	448.0	1.20	3.95	1.86	YES
L0007666	0	0.42400E-06	477713.2	3746364.0	448.0	1.16	3.95	1.86	YES
L0007667	0	0.42400E-06	477704.7	3746364.0	448.0	1.12	3.95	1.86	YES
L0007668	0	0.42400E-06	477696.2	3746364.0	448.0	1.08	3.95	1.86	YES
L0007669	0	0.42400E-06	477687.7	3746364.0	448.0	1.03	3.95	1.86	YES
L0007670	0	0.42400E-06	477679.2	3746364.0	448.0	0.99	3.95	1.86	YES
L0007671	0	0.42400E-06	477670.7	3746364.0	448.0	0.95	3.95	1.86	YES
L0007672	0	0.42400E-06	477662.2	3746364.0	448.0	0.91	3.95	1.86	YES
L0007673	0	0.42400E-06	477653.7	3746364.0	448.0	0.87	3.95	1.86	YES
L0007674	0	0.42400E-06	477645.2	3746364.0	448.0	0.82	3.95	1.86	YES
L0007675	0	0.42400E-06	477636.7	3746364.0	448.1	0.78	3.95	1.86	YES
L0007676	0	0.42400E-06	477628.2	3746364.0	448.4	0.74	3.95	1.86	YES
L0007677	0	0.42400E-06	477619.7	3746364.0	448.7	0.70	3.95	1.86	YES
L0007678	0	0.42400E-06	477611.2	3746364.0	449.0	0.65	3.95	1.86	YES

**MODELOPTs: NonDFAULT CONC ELEV FLGPOL
FASTALL

*** VOLUME SOURCE DATA ***

SOURCE ID	NUMBER PART. CATS.	EMISSION RATE (GRAMS/SEC)	X (METERS)	Y (METERS)	BASE ELEV. (METERS)	RELEASE HEIGHT (METERS)	INIT. SY (METERS)	INIT. SZ (METERS)	URBAN EMISSION RATE SOURCE SCALAR VARY BY
L0007679	0	0.42400E-06	477602.7	3746364.0	449.0	0.61	3.95	1.86	YES
L0007680	0	0.42400E-06	477594.2	3746364.0	449.0	0.57	3.95	1.86	YES
L0007681	0	0.42400E-06	477585.7	3746364.0	449.0	0.53	3.95	1.86	YES
L0007682	0	0.42400E-06	477577.2	3746364.0	449.0	0.49	3.95	1.86	YES
L0007683	0	0.42400E-06	477568.7	3746363.9	449.0	0.44	3.95	1.86	YES
L0007684	0	0.42400E-06	477560.2	3746363.9	449.0	0.40	3.95	1.86	YES
L0007685	0	0.42400E-06	477551.7	3746363.9	449.0	0.36	3.95	1.86	YES
L0007686	0	0.42400E-06	477543.2	3746363.9	449.0	0.32	3.95	1.86	YES
L0007687	0	0.42400E-06	477534.7	3746363.9	449.0	0.28	3.95	1.86	YES
L0007688	0	0.42400E-06	477526.2	3746363.9	449.0	0.23	3.95	1.86	YES
L0007689	0	0.42400E-06	477517.7	3746363.9	449.0	0.19	3.95	1.86	YES
L0007690	0	0.42400E-06	477509.2	3746363.9	449.0	0.15	3.95	1.86	YES
L0007691	0	0.42400E-06	477500.7	3746363.9	449.0	0.11	3.95	1.86	YES
L0007692	0	0.42400E-06	477492.2	3746363.9	449.0	0.06	3.95	1.86	YES
L0007693	0	0.42400E-06	477483.7	3746363.9	449.2	0.02	3.95	1.86	YES
L0007694	0	0.42400E-06	477475.4	3746365.0	449.5	0.00	3.95	1.86	YES
L0007695	0	0.42400E-06	477467.2	3746367.4	449.8	0.00	3.95	1.86	YES
L0007696	0	0.42400E-06	477459.0	3746369.7	450.0	0.00	3.95	1.86	YES
L0007697	0	0.42400E-06	477450.9	3746372.1	450.0	0.00	3.95	1.86	YES
L0007698	0	0.42400E-06	477442.7	3746374.5	450.0	0.00	3.95	1.86	YES
L0007699	0	0.42400E-06	477434.5	3746376.8	450.0	0.00	3.95	1.86	YES
L0007700	0	0.42400E-06	477426.4	3746379.2	450.0	0.00	3.95	1.86	YES
L0007701	0	0.42400E-06	477418.2	3746381.6	450.0	0.00	3.95	1.86	YES
L0007702	0	0.42400E-06	477410.0	3746383.9	450.0	0.00	3.95	1.86	YES
L0007703	0	0.42400E-06	477401.9	3746386.3	450.0	0.00	3.95	1.86	YES
L0007704	0	0.42400E-06	477393.7	3746388.7	450.0	0.00	3.95	1.86	YES
L0007705	0	0.42400E-06	477386.3	3746392.7	450.0	0.00	3.95	1.86	YES
L0007706	0	0.42400E-06	477379.0	3746397.1	450.0	0.00	3.95	1.86	YES
L0007707	0	0.42400E-06	477371.8	3746401.6	450.0	0.00	3.95	1.86	YES
L0007708	0	0.42400E-06	477364.5	3746406.0	450.0	0.00	3.95	1.86	YES
L0007709	0	0.42400E-06	477357.3	3746410.4	450.0	0.00	3.95	1.86	YES
L0007710	0	0.42400E-06	477350.0	3746414.9	450.0	0.00	3.95	1.86	YES
L0007711	0	0.42400E-06	477342.8	3746419.3	450.0	0.00	3.95	1.86	YES
L0007712	0	0.42400E-06	477335.8	3746424.1	450.0	0.00	3.95	1.86	YES
L0007713	0	0.42400E-06	477328.7	3746428.9	450.0	0.00	3.95	1.86	YES
L0007714	0	0.42400E-06	477321.7	3746433.7	450.0	0.00	3.95	1.86	YES
L0007715	0	0.42400E-06	477314.8	3746438.6	450.0	0.00	3.95	1.86	YES
L0007716	0	0.42400E-06	477308.2	3746444.0	450.0	0.00	3.95	1.86	YES
L0007717	0	0.42400E-06	477301.6	3746449.3	450.0	0.00	3.95	1.86	YES
L0007718	0	0.42400E-06	477295.0	3746454.7	450.0	0.00	3.95	1.86	YES

**MODELOPTs: NonDFAULT CONC ELEV FLGPOL
FASTALL

*** VOLUME SOURCE DATA ***

SOURCE ID	NUMBER PART. CATS.	EMISSION RATE (GRAMS/SEC)	X (METERS)	Y (METERS)	BASE ELEV. (METERS)	RELEASE HEIGHT (METERS)	INIT. SY (METERS)	INIT. SZ (METERS)	URBAN EMISSION RATE SOURCE SCALAR VARY BY
L0007719	0	0.42400E-06	477288.4	3746460.0	450.0	0.00	3.95	1.86	YES
L0007720	0	0.42400E-06	477281.8	3746465.3	450.0	0.00	3.95	1.86	YES
L0007721	0	0.42400E-06	477274.8	3746470.2	450.0	0.00	3.95	1.86	YES
L0007722	0	0.42400E-06	477267.8	3746475.1	450.0	0.00	3.95	1.86	YES
L0007723	0	0.42400E-06	477260.8	3746479.9	450.0	0.00	3.95	1.86	YES
L0007724	0	0.42400E-06	477253.9	3746484.8	450.0	0.00	3.95	1.86	YES
L0007725	0	0.42400E-06	477246.9	3746489.6	450.1	0.00	3.95	1.86	YES
L0007726	0	0.42400E-06	477239.7	3746494.2	450.1	0.00	3.95	1.86	YES
L0007727	0	0.42400E-06	477232.6	3746498.8	450.1	0.00	3.95	1.86	YES
L0007728	0	0.42400E-06	477225.4	3746503.4	450.1	0.00	3.95	1.86	YES
L0007729	0	0.42400E-06	477218.3	3746508.0	450.1	0.00	3.95	1.86	YES
L0007730	0	0.42400E-06	477211.1	3746512.6	450.3	0.00	3.95	1.86	YES
L0007731	0	0.42400E-06	477203.4	3746516.1	450.6	0.00	3.95	1.86	YES
L0007732	0	0.42400E-06	477195.6	3746519.5	450.8	0.00	3.95	1.86	YES
L0007733	0	0.42400E-06	477187.8	3746523.0	451.0	0.00	3.95	1.86	YES
L0007734	0	0.42400E-06	477180.1	3746526.5	451.0	0.00	3.95	1.86	YES
L0007735	0	0.42400E-06	477172.3	3746530.0	451.0	0.00	3.95	1.86	YES
L0007736	0	0.42400E-06	477164.6	3746533.4	451.0	0.00	3.95	1.86	YES
L0007737	0	0.42400E-06	477156.7	3746536.4	451.0	0.00	3.95	1.86	YES
L0007738	0	0.42400E-06	477148.3	3746538.0	451.0	0.00	3.95	1.86	YES
L0007739	0	0.42400E-06	477140.0	3746539.6	451.0	0.00	3.95	1.86	YES
L0007740	0	0.42400E-06	477131.6	3746541.1	451.0	0.00	3.95	1.86	YES
L0007741	0	0.42400E-06	477123.2	3746542.7	451.0	0.00	3.95	1.86	YES
L0007742	0	0.42400E-06	477114.9	3746544.3	451.0	0.00	3.95	1.86	YES
L0007743	0	0.42400E-06	477107.0	3746547.4	451.0	0.00	3.95	1.86	YES
L0007744	0	0.42400E-06	477099.0	3746549.8	451.0	0.00	3.95	1.86	YES
L0007745	0	0.42400E-06	477090.5	3746549.8	451.0	0.00	3.95	1.86	YES
L0007746	0	0.42400E-06	477082.0	3746549.8	451.0	0.00	3.95	1.86	YES
L0007747	0	0.42400E-06	477073.5	3746549.8	451.0	0.00	3.95	1.86	YES
L0007748	0	0.42400E-06	477065.0	3746550.1	451.1	0.00	3.95	1.86	YES
L0007749	0	0.42400E-06	477056.5	3746550.6	451.2	0.00	3.95	1.86	YES
L0007750	0	0.42400E-06	477048.0	3746551.2	451.4	0.00	3.95	1.86	YES
L0007751	0	0.42400E-06	477039.5	3746551.7	451.5	0.00	3.95	1.86	YES
L0007752	0	0.42400E-06	477031.0	3746552.2	451.6	0.00	3.95	1.86	YES
L0007753	0	0.42400E-06	477022.5	3746552.5	451.8	0.00	3.95	1.86	YES
L0007754	0	0.42400E-06	477014.0	3746552.4	451.9	0.00	3.95	1.86	YES
L0007755	0	0.42400E-06	477005.5	3746552.4	452.0	0.00	3.95	1.86	YES
L0007756	0	0.42400E-06	476997.0	3746552.3	452.0	0.00	3.95	1.86	YES
L0007757	0	0.42400E-06	476988.5	3746552.2	452.0	0.00	3.95	1.86	YES
L0007758	0	0.42400E-06	476980.0	3746552.2	452.0	0.00	3.95	1.86	YES

**MODELOPTs: NonDFAULT CONC ELEV FLGPOL
FASTALL

*** VOLUME SOURCE DATA ***

SOURCE ID	NUMBER PART. CATS.	EMISSION RATE (GRAMS/SEC)	X (METERS)	Y (METERS)	BASE ELEV. (METERS)	RELEASE HEIGHT (METERS)	INIT. SY (METERS)	INIT. SZ (METERS)	URBAN EMISSION RATE SOURCE SCALAR VARY BY
L0007759	0	0.42400E-06	476971.5	3746552.1	452.0	0.00	3.95	1.86	YES
L0007760	0	0.42400E-06	476963.0	3746552.0	452.0	0.00	3.95	1.86	YES
L0007761	0	0.42400E-06	476954.5	3746552.0	452.0	0.00	3.95	1.86	YES
L0007762	0	0.42400E-06	476946.0	3746551.9	452.0	0.00	3.95	1.86	YES
L0007763	0	0.42400E-06	476937.5	3746551.9	452.0	0.00	3.95	1.86	YES
L0007764	0	0.42400E-06	476929.0	3746551.8	452.0	0.00	3.95	1.86	YES
L0007765	0	0.42400E-06	476920.5	3746551.7	452.0	0.00	3.95	1.86	YES
L0007766	0	0.42400E-06	476912.0	3746551.7	452.1	0.00	3.95	1.86	YES
L0007767	0	0.42400E-06	476903.5	3746551.6	452.3	0.00	3.95	1.86	YES
L0007768	0	0.42400E-06	476895.0	3746551.5	452.4	0.00	3.95	1.86	YES
L0007769	0	0.42400E-06	476886.5	3746551.5	452.6	0.00	3.95	1.86	YES
L0007770	0	0.42400E-06	476878.0	3746551.4	452.7	0.00	3.95	1.86	YES
L0007771	0	0.42400E-06	476869.5	3746551.3	452.8	0.00	3.95	1.86	YES
L0007772	0	0.42400E-06	476861.0	3746551.3	453.0	0.00	3.95	1.86	YES
L0007773	0	0.42400E-06	476852.5	3746551.2	453.0	0.00	3.95	1.86	YES
L0007774	0	0.42400E-06	476844.0	3746551.1	453.0	0.00	3.95	1.86	YES
L0007775	0	0.42400E-06	476835.5	3746551.1	453.0	0.00	3.95	1.86	YES
L0007776	0	0.42400E-06	476827.0	3746551.0	453.0	0.00	3.95	1.86	YES
L0007777	0	0.42400E-06	476818.5	3746551.0	453.0	0.00	3.95	1.86	YES
L0007778	0	0.42400E-06	476810.0	3746550.9	453.0	0.00	3.95	1.86	YES
L0007779	0	0.42400E-06	476801.5	3746550.8	453.0	0.00	3.95	1.86	YES
L0007780	0	0.42400E-06	476793.0	3746550.8	454.0	0.00	3.95	1.86	YES
L0007781	0	0.42400E-06	476784.5	3746550.7	454.0	0.00	3.95	1.86	YES
L0007782	0	0.42400E-06	476776.0	3746550.6	454.0	0.00	3.95	1.86	YES
L0007783	0	0.42400E-06	476767.5	3746550.6	454.0	0.00	3.95	1.86	YES
L0007784	0	0.42400E-06	476759.0	3746550.5	454.0	0.00	3.95	1.86	YES
L0007785	0	0.42400E-06	476750.5	3746550.4	454.0	0.00	3.95	1.86	YES
L0007786	0	0.42400E-06	476742.0	3746550.4	454.0	0.00	3.95	1.86	YES
L0007787	0	0.42400E-06	476733.5	3746550.3	454.2	0.00	3.95	1.86	YES
L0007788	0	0.42400E-06	476725.0	3746550.2	454.5	0.00	3.95	1.86	YES
L0007789	0	0.42400E-06	476716.5	3746550.2	454.8	0.00	3.95	1.86	YES
L0007790	0	0.42400E-06	476708.0	3746550.1	455.0	0.00	3.95	1.86	YES
L0007791	0	0.42400E-06	476699.5	3746550.1	455.0	0.00	3.95	1.86	YES
L0007792	0	0.42400E-06	476691.0	3746550.0	455.0	0.00	3.95	1.86	YES
L0007793	0	0.42400E-06	476682.5	3746549.9	455.0	0.00	3.95	1.86	YES
L0007794	0	0.42400E-06	476674.0	3746549.9	455.0	0.00	3.95	1.86	YES
L0007795	0	0.42400E-06	476665.5	3746549.8	455.0	0.00	3.95	1.86	YES
L0007796	0	0.42400E-06	476657.2	3746551.2	455.0	0.00	3.95	1.86	YES
L0007797	0	0.42400E-06	476648.9	3746553.1	455.0	0.00	3.95	1.86	YES
L0007798	0	0.42400E-06	476640.7	3746555.1	455.1	0.00	3.95	1.86	YES

**MODELOPTs: NonDFAULT CONC ELEV FLGPOL
FASTALL

*** VOLUME SOURCE DATA ***

SOURCE ID	NUMBER PART. CATS.	EMISSION RATE (GRAMS/SEC)	X (METERS)	Y (METERS)	BASE ELEV. (METERS)	RELEASE HEIGHT (METERS)	INIT. SY (METERS)	INIT. SZ (METERS)	URBAN EMISSION RATE SOURCE SCALAR VARY BY
L0007799	0	0.42400E-06	476632.4	3746557.1	455.2	0.00	3.95	1.86	YES
L0007800	0	0.42400E-06	476624.1	3746559.1	455.2	0.00	3.95	1.86	YES
L0007801	0	0.42400E-06	476615.9	3746561.0	455.3	0.00	3.95	1.86	YES
L0007802	0	0.42400E-06	476607.6	3746563.0	455.5	0.00	3.95	1.86	YES
L0007803	0	0.42400E-06	476600.8	3746568.1	455.6	0.00	3.95	1.86	YES
L0007804	0	0.42400E-06	476594.0	3746573.2	455.9	0.00	3.95	1.86	YES
L0007805	0	0.42400E-06	476587.2	3746578.3	456.0	0.00	3.95	1.86	YES
L0007806	0	0.42400E-06	476580.4	3746583.4	456.0	0.00	3.95	1.86	YES
L0007807	0	0.42400E-06	476573.7	3746588.6	456.0	0.00	3.95	1.86	YES
L0007808	0	0.42400E-06	476567.5	3746594.4	456.0	0.00	3.95	1.86	YES
L0007809	0	0.42400E-06	476561.3	3746600.3	456.0	0.00	3.95	1.86	YES
L0007810	0	0.42400E-06	476555.2	3746606.1	456.0	0.00	3.95	1.86	YES
L0007811	0	0.42400E-06	476548.9	3746611.9	456.0	0.00	3.95	1.86	YES
L0007812	0	0.42400E-06	476542.4	3746617.3	456.0	0.00	3.95	1.86	YES
L0007813	0	0.42400E-06	476535.9	3746622.8	456.0	0.00	3.95	1.86	YES
L0007814	0	0.42400E-06	476529.3	3746628.2	456.0	0.00	3.95	1.86	YES
L0007815	0	0.42400E-06	476523.7	3746634.4	456.0	0.00	3.95	1.86	YES
L0007816	0	0.42400E-06	476519.7	3746641.9	456.0	0.00	3.95	1.86	YES
L0007817	0	0.42400E-06	476515.7	3746649.4	456.0	0.00	3.95	1.86	YES
L0007818	0	0.42400E-06	476511.6	3746656.8	456.0	0.00	3.95	1.86	YES
L0007819	0	0.42400E-06	476507.6	3746664.3	456.0	0.00	3.95	1.86	YES
L0007820	0	0.42400E-06	476503.6	3746671.8	456.0	0.00	3.95	1.86	YES
L0007821	0	0.42400E-06	476499.5	3746679.3	456.0	0.00	3.95	1.86	YES
L0007822	0	0.42400E-06	476496.0	3746687.0	456.1	0.00	3.95	1.86	YES
L0007823	0	0.42400E-06	476494.3	3746695.3	456.2	0.00	3.95	1.86	YES
L0007824	0	0.42400E-06	476492.7	3746703.6	456.2	0.00	3.95	1.86	YES
L0007825	0	0.42400E-06	476491.0	3746712.0	456.3	0.00	3.95	1.86	YES
L0007826	0	0.42400E-06	476489.3	3746720.3	456.3	0.00	3.95	1.86	YES
L0007827	0	0.42400E-06	476487.3	3746728.6	456.2	0.00	3.95	1.86	YES
L0007828	0	0.42400E-06	476485.4	3746736.8	456.2	0.00	3.95	1.86	YES
L0007829	0	0.42400E-06	476483.4	3746745.1	456.0	0.00	3.95	1.86	YES
L0007830	0	0.42400E-06	476480.9	3746753.2	456.0	0.00	3.95	1.86	YES
L0007831	0	0.42400E-06	476478.0	3746761.2	456.0	0.00	3.95	1.86	YES
L0007832	0	0.42400E-06	476475.2	3746769.2	456.0	0.00	3.95	1.86	YES
L0007833	0	0.42400E-06	476472.3	3746777.2	456.0	0.00	3.95	1.86	YES
L0007834	0	0.42400E-06	476469.5	3746785.2	456.0	0.00	3.95	1.86	YES
L0007835	0	0.42400E-06	476466.5	3746793.2	456.1	0.00	3.95	1.86	YES
L0007836	0	0.42400E-06	476463.4	3746801.1	456.2	0.00	3.95	1.86	YES
L0007837	0	0.42400E-06	476460.4	3746809.1	456.3	0.00	3.95	1.86	YES
L0007838	0	0.42400E-06	476457.3	3746817.0	456.3	0.00	3.95	1.86	YES

**MODELOPTs: NonDFAULT CONC ELEV FLGPOL
FASTALL

*** VOLUME SOURCE DATA ***

SOURCE ID	NUMBER PART. CATS.	EMISSION RATE (GRAMS/SEC)	X (METERS)	Y (METERS)	BASE ELEV. (METERS)	RELEASE HEIGHT (METERS)	INIT. SY (METERS)	INIT. SZ (METERS)	URBAN EMISSION RATE SOURCE SCALAR VARY BY
L0007839	0	0.42400E-06	476453.9	3746824.8	456.2	0.00	3.95	1.86	YES
L0007840	0	0.42400E-06	476450.4	3746832.5	456.1	0.00	3.95	1.86	YES
L0007841	0	0.42400E-06	476447.0	3746840.3	456.0	0.00	3.95	1.86	YES
L0007842	0	0.42400E-06	476443.5	3746848.1	456.0	0.00	3.95	1.86	YES
L0007843	0	0.42400E-06	476439.7	3746855.6	456.0	0.00	3.95	1.86	YES
L0007844	0	0.42400E-06	476435.4	3746863.0	456.2	0.00	3.95	1.86	YES
L0007845	0	0.42400E-06	476431.1	3746870.3	456.2	0.00	3.95	1.86	YES
L0007846	0	0.42400E-06	476426.7	3746877.6	456.3	0.00	3.95	1.86	YES
L0007847	0	0.42400E-06	476422.0	3746884.6	456.2	0.00	3.95	1.86	YES
L0007848	0	0.42400E-06	476416.0	3746890.6	456.2	0.00	3.95	1.86	YES
L0007849	0	0.42400E-06	476409.9	3746896.6	456.0	0.00	3.95	1.86	YES
L0007850	0	0.42400E-06	476403.9	3746902.6	456.2	0.00	3.95	1.86	YES
L0007851	0	0.42400E-06	476397.0	3746907.5	456.3	0.00	3.95	1.86	YES
L0007852	0	0.42400E-06	476389.9	3746912.1	456.3	0.00	3.95	1.86	YES
L0007853	0	0.42400E-06	476382.8	3746916.8	456.3	0.00	3.95	1.86	YES
L0007854	0	0.42400E-06	476375.7	3746921.4	456.3	0.00	3.95	1.86	YES
L0007855	0	0.42400E-06	476368.5	3746926.1	456.4	0.00	3.95	1.86	YES
L0007856	0	0.42400E-06	476360.6	3746929.0	456.6	0.00	3.95	1.86	YES
L0007857	0	0.42400E-06	476352.5	3746931.4	456.8	0.00	3.95	1.86	YES
L0007858	0	0.42400E-06	476344.3	3746933.9	456.8	0.00	3.95	1.86	YES
L0007859	0	0.42400E-06	476336.2	3746936.4	456.8	0.00	3.95	1.86	YES
L0007860	0	0.42400E-06	476328.1	3746938.9	456.9	0.00	3.95	1.86	YES
L0007861	0	0.42400E-06	476320.0	3746941.4	457.0	0.00	3.95	1.86	YES
L0007862	0	0.42400E-06	476311.6	3746943.1	457.0	0.00	3.95	1.86	YES
L0007863	0	0.42400E-06	476303.3	3746944.5	457.0	0.00	3.95	1.86	YES
L0007864	0	0.42400E-06	476294.9	3746945.9	457.0	0.00	3.95	1.86	YES
L0007865	0	0.42400E-06	476286.5	3746947.4	457.0	0.00	3.95	1.86	YES
L0007866	0	0.42400E-06	476278.1	3746948.8	457.0	0.00	3.95	1.86	YES
L0007867	0	0.42400E-06	476269.7	3746950.2	457.0	0.00	3.95	1.86	YES
L0007868	0	0.42400E-06	476261.4	3746951.6	457.0	0.00	3.95	1.86	YES
L0007869	0	0.42400E-06	476253.0	3746953.0	457.0	0.00	3.95	1.86	YES
L0007870	0	0.42400E-06	476244.5	3746952.7	457.0	0.00	3.95	1.86	YES
L0007871	0	0.42400E-06	476236.0	3746952.4	457.0	0.00	3.95	1.86	YES
L0007872	0	0.42400E-06	476227.5	3746952.1	457.0	0.00	3.95	1.86	YES
L0007873	0	0.42400E-06	476219.0	3746951.8	457.1	0.00	3.95	1.86	YES
L0007874	0	0.42400E-06	476210.5	3746951.5	457.1	0.00	3.95	1.86	YES
L0007875	0	0.42400E-06	476202.0	3746951.2	457.2	0.00	3.95	1.86	YES
L0007876	0	0.42400E-06	476193.5	3746950.9	457.4	0.00	3.95	1.86	YES
L0007877	0	0.42400E-06	476185.0	3746950.6	457.6	0.00	3.95	1.86	YES
L0007878	0	0.42400E-06	476176.5	3746950.3	457.8	0.00	3.95	1.86	YES

**MODELOPTs: NonDFAULT CONC ELEV FLGPOL
FASTALL

*** VOLUME SOURCE DATA ***

SOURCE ID	NUMBER PART. CATS.	EMISSION RATE (GRAMS/SEC)	X (METERS)	Y (METERS)	BASE ELEV. (METERS)	RELEASE HEIGHT (METERS)	INIT. SY (METERS)	INIT. SZ (METERS)	URBAN EMISSION RATE SOURCE SCALAR VARY BY
L0007879	0	0.42400E-06	476168.0	3746950.0	458.0	0.00	3.95	1.86	YES
L0007880	0	0.42400E-06	476159.5	3746949.7	458.0	0.00	3.95	1.86	YES
L0007881	0	0.42400E-06	476151.0	3746949.4	458.0	0.00	3.95	1.86	YES
L0007882	0	0.42400E-06	476142.5	3746949.1	458.0	0.00	3.95	1.86	YES
L0007883	0	0.42400E-06	476134.1	3746948.8	458.2	0.00	3.95	1.86	YES
L0007884	0	0.42400E-06	476125.6	3746948.5	458.5	0.00	3.95	1.86	YES
L0007885	0	0.42400E-06	476117.1	3746948.2	458.8	0.00	3.95	1.86	YES
L0007886	0	0.42400E-06	476108.6	3746947.9	459.0	0.00	3.95	1.86	YES
L0007887	0	0.42400E-06	476100.1	3746947.6	459.0	0.00	3.95	1.86	YES
L0007888	0	0.42400E-06	476091.6	3746947.3	459.0	0.00	3.95	1.86	YES
L0007889	0	0.42400E-06	476083.1	3746947.0	459.0	0.00	3.95	1.86	YES
L0007890	0	0.42400E-06	476074.6	3746946.7	459.2	0.00	3.95	1.86	YES
L0007891	0	0.42400E-06	476066.1	3746946.4	459.5	0.00	3.95	1.86	YES
L0007892	0	0.42400E-06	476057.6	3746946.1	459.7	0.00	3.95	1.86	YES
L0007893	0	0.42400E-06	476049.1	3746945.8	460.0	0.00	3.95	1.86	YES
L0007894	0	0.42400E-06	476040.6	3746945.5	460.0	0.00	3.95	1.86	YES
L0007895	0	0.42400E-06	476032.1	3746945.2	460.0	0.00	3.95	1.86	YES
L0007896	0	0.42400E-06	476023.6	3746944.9	460.0	0.00	3.95	1.86	YES
L0007897	0	0.12670E-05	478919.0	3747380.0	448.0	0.00	3.95	1.86	YES
L0007898	0	0.12670E-05	478910.6	3747379.8	448.0	0.00	3.95	1.86	YES
L0007899	0	0.12670E-05	478902.1	3747379.6	448.0	0.00	3.95	1.86	YES
L0007900	0	0.12670E-05	478893.6	3747379.4	448.0	0.00	3.95	1.86	YES
L0007901	0	0.12670E-05	478885.1	3747379.3	448.0	0.00	3.95	1.86	YES
L0007902	0	0.12670E-05	478876.6	3747379.3	448.0	0.00	3.95	1.86	YES
L0007903	0	0.12670E-05	478868.1	3747379.4	448.0	0.00	3.95	1.86	YES
L0007904	0	0.12670E-05	478859.6	3747379.4	448.0	0.00	3.95	1.86	YES
L0007905	0	0.12670E-05	478851.1	3747379.4	448.0	0.00	3.95	1.86	YES
L0007906	0	0.12670E-05	478842.6	3747379.4	448.0	0.00	3.95	1.86	YES
L0007907	0	0.12670E-05	478834.1	3747379.5	448.0	0.00	3.95	1.86	YES
L0007908	0	0.12670E-05	478825.6	3747379.5	448.0	0.00	3.95	1.86	YES
L0007909	0	0.12670E-05	478817.1	3747379.5	448.0	0.00	3.95	1.86	YES
L0007910	0	0.12670E-05	478808.6	3747379.5	448.0	0.00	3.95	1.86	YES
L0007911	0	0.12670E-05	478800.1	3747379.6	448.0	0.00	3.95	1.86	YES
L0007912	0	0.12670E-05	478791.6	3747379.6	448.0	0.00	3.95	1.86	YES
L0007913	0	0.12670E-05	478783.1	3747379.6	448.0	0.00	3.95	1.86	YES
L0007914	0	0.12670E-05	478774.6	3747379.6	448.0	0.00	3.95	1.86	YES
L0007915	0	0.12670E-05	478766.1	3747379.7	448.0	0.00	3.95	1.86	YES
L0007916	0	0.12670E-05	478757.6	3747379.7	448.0	0.00	3.95	1.86	YES
L0007917	0	0.12670E-05	478749.1	3747379.7	448.0	0.00	3.95	1.86	YES
L0007918	0	0.12670E-05	478740.6	3747379.7	448.0	0.00	3.95	1.86	YES

**MODELOPTs: NonDFAULT CONC ELEV FLGPOL
FASTALL

*** VOLUME SOURCE DATA ***

SOURCE ID	NUMBER PART. CATS.	EMISSION RATE (GRAMS/SEC)	X (METERS)	Y (METERS)	BASE ELEV. (METERS)	RELEASE HEIGHT (METERS)	INIT. SY (METERS)	INIT. SZ (METERS)	URBAN EMISSION RATE SOURCE SCALAR VARY BY
L0007919	0	0.12670E-05	478732.1	3747379.7	448.0	0.00	3.95	1.86	YES
L0007920	0	0.12670E-05	478723.6	3747379.8	448.0	0.00	3.95	1.86	YES
L0007921	0	0.12670E-05	478715.1	3747379.8	448.0	0.00	3.95	1.86	YES
L0007922	0	0.12670E-05	478706.6	3747379.8	448.0	0.00	3.95	1.86	YES
L0007923	0	0.12670E-05	478698.1	3747379.8	448.0	0.00	3.95	1.86	YES
L0007924	0	0.12670E-05	478689.6	3747379.9	448.0	0.00	3.95	1.86	YES
L0007925	0	0.12670E-05	478681.1	3747379.9	448.0	0.00	3.95	1.86	YES
L0007926	0	0.12670E-05	478672.6	3747379.9	448.0	0.00	3.95	1.86	YES
L0007927	0	0.12670E-05	478664.1	3747379.9	448.0	0.00	3.95	1.86	YES
L0007928	0	0.12670E-05	478655.6	3747380.0	448.0	0.00	3.95	1.86	YES
L0007929	0	0.12670E-05	478647.1	3747380.0	448.0	0.00	3.95	1.86	YES
L0007930	0	0.12670E-05	478638.6	3747380.0	448.0	0.00	3.95	1.86	YES
L0007931	0	0.12670E-05	478630.1	3747380.0	448.0	0.00	3.95	1.86	YES
L0007932	0	0.12670E-05	478621.6	3747380.1	448.0	0.00	3.95	1.86	YES
L0007933	0	0.12670E-05	478613.1	3747380.1	448.0	0.00	3.95	1.86	YES
L0007934	0	0.12670E-05	478604.6	3747380.1	448.0	0.00	3.95	1.86	YES
L0007935	0	0.12670E-05	478596.1	3747380.1	448.0	0.00	3.95	1.86	YES
L0007936	0	0.12670E-05	478587.6	3747380.1	448.0	0.00	3.95	1.86	YES
L0007937	0	0.12670E-05	478579.1	3747380.2	448.0	0.00	3.95	1.86	YES
L0007938	0	0.12670E-05	478570.6	3747380.2	448.0	0.00	3.95	1.86	YES
L0007939	0	0.12670E-05	478562.1	3747380.2	448.0	0.00	3.95	1.86	YES
L0007940	0	0.12670E-05	478553.6	3747380.2	448.0	0.00	3.95	1.86	YES
L0007941	0	0.12670E-05	478545.1	3747380.3	448.0	0.00	3.95	1.86	YES
L0007942	0	0.12670E-05	478536.6	3747380.3	448.0	0.00	3.95	1.86	YES
L0007943	0	0.12670E-05	478528.1	3747380.3	448.0	0.00	3.95	1.86	YES
L0007944	0	0.12670E-05	478519.6	3747380.3	448.0	0.00	3.95	1.86	YES
L0007945	0	0.12670E-05	478511.1	3747380.4	448.0	0.00	3.95	1.86	YES
L0007946	0	0.12670E-05	478502.6	3747380.4	448.0	0.00	3.95	1.86	YES
L0007947	0	0.12670E-05	478494.1	3747380.4	448.0	0.00	3.95	1.86	YES
L0007948	0	0.12670E-05	478485.6	3747380.4	448.0	0.00	3.95	1.86	YES
L0007949	0	0.12670E-05	478477.1	3747380.5	448.0	0.00	3.95	1.86	YES
L0007950	0	0.12670E-05	478468.6	3747380.5	448.0	0.00	3.95	1.86	YES
L0007951	0	0.12670E-05	478460.1	3747380.5	448.0	0.00	3.95	1.86	YES
L0007952	0	0.12670E-05	478451.6	3747380.5	448.0	0.00	3.95	1.86	YES
L0007953	0	0.12670E-05	478443.1	3747380.5	448.0	0.00	3.95	1.86	YES
L0007954	0	0.12670E-05	478434.6	3747380.6	448.0	0.00	3.95	1.86	YES
L0007955	0	0.12670E-05	478426.1	3747380.6	448.0	0.00	3.95	1.86	YES
L0007956	0	0.12670E-05	478417.6	3747380.6	448.0	0.00	3.95	1.86	YES
L0007957	0	0.12670E-05	478409.1	3747380.6	448.0	0.00	3.95	1.86	YES
L0007958	0	0.12670E-05	478400.6	3747380.7	448.0	0.00	3.95	1.86	YES

**MODELOPTs: NonDFAULT CONC ELEV FLGPOL
FASTALL

*** VOLUME SOURCE DATA ***

SOURCE ID	NUMBER PART. CATS.	EMISSION RATE (GRAMS/SEC)	X (METERS)	Y (METERS)	BASE ELEV. (METERS)	RELEASE HEIGHT (METERS)	INIT. SY (METERS)	INIT. SZ (METERS)	URBAN EMISSION RATE SOURCE SCALAR VARY BY
L0007959	0	0.12670E-05	478392.1	3747380.7	448.0	0.00	3.95	1.86	YES
L0007960	0	0.12670E-05	478383.6	3747380.7	448.0	0.00	3.95	1.86	YES
L0007961	0	0.12670E-05	478375.1	3747380.7	448.0	0.00	3.95	1.86	YES
L0007962	0	0.12670E-05	478366.6	3747380.8	448.0	0.00	3.95	1.86	YES
L0007963	0	0.12670E-05	478358.1	3747380.8	448.0	0.00	3.95	1.86	YES
L0007964	0	0.12670E-05	478349.6	3747380.8	448.0	0.00	3.95	1.86	YES
L0007965	0	0.12670E-05	478341.1	3747380.8	448.0	0.00	3.95	1.86	YES
L0007966	0	0.12670E-05	478332.6	3747380.9	448.0	0.00	3.95	1.86	YES
L0007967	0	0.12670E-05	478324.1	3747380.9	448.0	0.00	3.95	1.86	YES
L0007968	0	0.12670E-05	478315.6	3747380.9	448.0	0.00	3.95	1.86	YES
L0007969	0	0.12670E-05	478307.1	3747380.9	448.0	0.00	3.95	1.86	YES
L0007970	0	0.12670E-05	478298.6	3747380.9	448.0	0.00	3.95	1.86	YES
L0007971	0	0.12670E-05	478290.1	3747381.0	448.0	0.00	3.95	1.86	YES
L0007972	0	0.12670E-05	478282.0	3747380.6	448.0	0.00	3.95	1.86	YES
L0007973	0	0.12670E-05	478282.0	3747372.1	448.0	0.00	3.95	1.86	YES
L0007974	0	0.12670E-05	478282.0	3747363.6	448.0	0.00	3.95	1.86	YES
L0007975	0	0.12670E-05	478282.1	3747355.1	448.0	0.00	3.95	1.86	YES
L0007976	0	0.12670E-05	478282.1	3747346.6	448.0	0.00	3.95	1.86	YES
L0007977	0	0.12670E-05	478282.2	3747338.1	448.0	0.00	3.95	1.86	YES
L0007978	0	0.12670E-05	478282.2	3747329.6	448.0	0.00	3.95	1.86	YES
L0007979	0	0.12670E-05	478282.2	3747321.1	448.0	0.00	3.95	1.86	YES
L0007980	0	0.12670E-05	478282.3	3747312.6	448.0	0.00	3.95	1.86	YES
L0007981	0	0.12670E-05	478282.3	3747304.1	448.0	0.00	3.95	1.86	YES
L0007982	0	0.12670E-05	478282.3	3747295.6	448.0	0.00	3.95	1.86	YES
L0007983	0	0.12670E-05	478282.4	3747287.1	448.0	0.00	3.95	1.86	YES
L0007984	0	0.12670E-05	478282.4	3747278.6	448.0	0.00	3.95	1.86	YES
L0007985	0	0.12670E-05	478282.4	3747270.1	448.0	0.00	3.95	1.86	YES
L0007986	0	0.12670E-05	478282.5	3747261.6	448.0	0.00	3.95	1.86	YES
L0007987	0	0.12670E-05	478282.5	3747253.1	448.0	0.00	3.95	1.86	YES
L0007988	0	0.12670E-05	478282.5	3747244.6	448.0	0.00	3.95	1.86	YES
L0007989	0	0.12670E-05	478282.6	3747236.1	448.0	0.00	3.95	1.86	YES
L0007990	0	0.12670E-05	478282.6	3747227.6	448.0	0.00	3.95	1.86	YES
L0007991	0	0.12670E-05	478282.6	3747219.1	448.0	0.00	3.95	1.86	YES
L0007992	0	0.12670E-05	478282.7	3747210.6	448.0	0.00	3.95	1.86	YES
L0007993	0	0.12670E-05	478282.7	3747202.1	448.0	0.00	3.95	1.86	YES
L0007994	0	0.12670E-05	478282.7	3747193.6	448.0	0.00	3.95	1.86	YES
L0007995	0	0.12670E-05	478282.8	3747185.1	448.0	0.00	3.95	1.86	YES
L0007996	0	0.12670E-05	478282.8	3747176.6	448.0	0.00	3.95	1.86	YES
L0007997	0	0.12670E-05	478282.8	3747168.1	448.0	0.00	3.95	1.86	YES
L0007998	0	0.12670E-05	478282.9	3747159.6	448.0	0.00	3.95	1.86	YES

**MODELOPTs: NonDFAULT CONC ELEV FLGPOL
FASTALL

*** VOLUME SOURCE DATA ***

SOURCE ID	NUMBER PART. CATS.	EMISSION RATE (GRAMS/SEC)	X (METERS)	Y (METERS)	BASE ELEV. (METERS)	RELEASE HEIGHT (METERS)	INIT. SY (METERS)	INIT. SZ (METERS)	URBAN EMISSION RATE SOURCE SCALAR VARY BY
L0007999	0	0.12670E-05	478282.9	3747151.1	448.0	0.00	3.95	1.86	YES
L0008000	0	0.12670E-05	478282.9	3747142.6	448.0	0.00	3.95	1.86	YES
L0008001	0	0.12670E-05	478283.0	3747134.1	448.0	0.00	3.95	1.86	YES
L0008002	0	0.12670E-05	478283.0	3747125.6	448.0	0.00	3.95	1.86	YES
L0008003	0	0.12670E-05	478283.0	3747117.1	448.0	0.00	3.95	1.86	YES
L0008004	0	0.12670E-05	478283.1	3747108.6	448.0	0.00	3.95	1.86	YES
L0008005	0	0.12670E-05	478283.1	3747100.1	448.0	0.00	3.95	1.86	YES
L0008006	0	0.12670E-05	478283.2	3747091.6	448.0	0.00	3.95	1.86	YES
L0008007	0	0.12670E-05	478283.2	3747083.1	448.0	0.00	3.95	1.86	YES
L0008008	0	0.12670E-05	478283.2	3747074.6	448.0	0.00	3.95	1.86	YES
L0008009	0	0.12670E-05	478283.3	3747066.1	448.0	0.00	3.95	1.86	YES
L0008010	0	0.12670E-05	478283.3	3747057.6	448.0	0.00	3.95	1.86	YES
L0008011	0	0.12670E-05	478283.3	3747049.1	448.0	0.00	3.95	1.86	YES
L0008012	0	0.12670E-05	478283.4	3747040.6	448.0	0.00	3.95	1.86	YES
L0008013	0	0.12670E-05	478283.4	3747032.1	448.0	0.00	3.95	1.86	YES
L0008014	0	0.12670E-05	478283.4	3747023.6	448.0	0.00	3.95	1.86	YES
L0008015	0	0.12670E-05	478283.5	3747015.1	448.0	0.00	3.95	1.86	YES
L0008016	0	0.12670E-05	478283.5	3747006.6	448.0	0.00	3.95	1.86	YES
L0008017	0	0.12670E-05	478283.5	3746998.1	448.0	0.00	3.95	1.86	YES
L0008018	0	0.12670E-05	478283.6	3746989.6	448.0	0.00	3.95	1.86	YES
L0008019	0	0.12670E-05	478283.6	3746981.1	448.0	0.00	3.95	1.86	YES
L0008020	0	0.12670E-05	478283.6	3746972.6	448.0	0.00	3.95	1.86	YES
L0008021	0	0.12670E-05	478283.7	3746964.1	448.0	0.00	3.95	1.86	YES
L0008022	0	0.12670E-05	478283.7	3746955.6	448.0	0.00	3.95	1.86	YES
L0008023	0	0.12670E-05	478283.7	3746947.1	448.0	0.00	3.95	1.86	YES
L0008024	0	0.12670E-05	478283.8	3746938.6	448.0	0.00	3.95	1.86	YES
L0008025	0	0.12670E-05	478283.8	3746930.1	448.0	0.00	3.95	1.86	YES
L0008026	0	0.12670E-05	478283.8	3746921.6	448.0	0.00	3.95	1.86	YES
L0008027	0	0.12670E-05	478283.9	3746913.1	448.0	0.00	3.95	1.86	YES
L0008028	0	0.12670E-05	478283.9	3746904.6	448.0	0.00	3.95	1.86	YES
L0008029	0	0.12670E-05	478283.9	3746896.1	448.0	0.00	3.95	1.86	YES
L0008030	0	0.12670E-05	478284.0	3746887.6	448.0	0.00	3.95	1.86	YES
L0008031	0	0.12670E-05	478284.0	3746879.1	448.0	0.00	3.95	1.86	YES
L0008032	0	0.12670E-05	478284.0	3746870.6	448.0	0.00	3.95	1.86	YES
L0008033	0	0.12670E-05	478284.1	3746862.1	447.9	0.00	3.95	1.86	YES
L0008034	0	0.12670E-05	478284.1	3746853.6	447.8	0.00	3.95	1.86	YES
L0008035	0	0.12670E-05	478284.2	3746845.1	447.7	0.00	3.95	1.86	YES
L0008036	0	0.12670E-05	478284.2	3746836.6	447.5	0.00	3.95	1.86	YES
L0008037	0	0.12670E-05	478284.2	3746828.1	447.4	0.00	3.95	1.86	YES
L0008038	0	0.12670E-05	478284.3	3746819.6	447.2	0.00	3.95	1.86	YES

**MODELOPTs: NonDFAULT CONC ELEV FLGPOL
FASTALL

*** VOLUME SOURCE DATA ***

SOURCE ID	NUMBER PART. CATS.	EMISSION RATE (GRAMS/SEC)	X (METERS)	Y (METERS)	BASE ELEV. (METERS)	RELEASE HEIGHT (METERS)	INIT. SY (METERS)	INIT. SZ (METERS)	URBAN EMISSION RATE SOURCE SCALAR VARY BY
L0008039	0	0.12670E-05	478284.3	3746811.1	447.1	0.00	3.95	1.86	YES
L0008040	0	0.12670E-05	478284.3	3746802.6	447.0	0.00	3.95	1.86	YES
L0008041	0	0.12670E-05	478284.4	3746794.1	447.0	0.00	3.95	1.86	YES
L0008042	0	0.12670E-05	478284.4	3746785.6	447.0	0.00	3.95	1.86	YES
L0008043	0	0.12670E-05	478284.4	3746777.1	447.0	0.00	3.95	1.86	YES
L0008044	0	0.12670E-05	478284.5	3746768.6	447.0	0.00	3.95	1.86	YES
L0008045	0	0.12670E-05	478284.5	3746760.1	447.0	0.00	3.95	1.86	YES
L0008046	0	0.12670E-05	478284.5	3746751.6	447.0	0.00	3.95	1.86	YES
L0008047	0	0.12670E-05	478284.6	3746743.1	447.0	0.00	3.95	1.86	YES
L0008048	0	0.12670E-05	478284.6	3746734.6	447.0	0.00	3.95	1.86	YES
L0008049	0	0.12670E-05	478284.6	3746726.1	447.0	0.00	3.95	1.86	YES
L0008050	0	0.12670E-05	478284.7	3746717.6	447.0	0.00	3.95	1.86	YES
L0008051	0	0.12670E-05	478284.7	3746709.1	447.0	0.00	3.95	1.86	YES
L0008052	0	0.12670E-05	478284.7	3746700.6	447.0	0.00	3.95	1.86	YES
L0008053	0	0.12670E-05	478284.8	3746692.1	447.0	0.00	3.95	1.86	YES
L0008054	0	0.12670E-05	478284.8	3746683.6	447.0	0.00	3.95	1.86	YES
L0008055	0	0.12670E-05	478284.8	3746675.1	447.0	0.00	3.95	1.86	YES
L0008056	0	0.12670E-05	478284.9	3746666.6	447.0	0.00	3.95	1.86	YES
L0008057	0	0.12670E-05	478284.9	3746658.1	447.0	0.00	3.95	1.86	YES
L0008058	0	0.12670E-05	478284.9	3746649.6	447.0	0.00	3.95	1.86	YES
L0008059	0	0.12670E-05	478285.0	3746641.1	447.0	0.00	3.95	1.86	YES
L0008060	0	0.12670E-05	478285.0	3746632.6	447.0	0.00	3.95	1.86	YES
L0008061	0	0.12670E-05	478285.0	3746624.1	447.0	0.00	3.95	1.86	YES
L0008062	0	0.12670E-05	478285.1	3746615.6	447.0	0.00	3.95	1.86	YES
L0008063	0	0.12670E-05	478285.1	3746607.1	447.0	0.00	3.95	1.86	YES
L0008064	0	0.12670E-05	478285.2	3746598.6	447.0	0.00	3.95	1.86	YES
L0008065	0	0.12670E-05	478285.2	3746590.1	447.0	0.00	3.95	1.86	YES
L0008066	0	0.12670E-05	478285.2	3746581.6	447.0	0.00	3.95	1.86	YES
L0008067	0	0.12670E-05	478285.3	3746573.1	447.0	0.00	3.95	1.86	YES
L0008068	0	0.12670E-05	478285.3	3746564.6	447.0	0.00	3.95	1.86	YES
L0008069	0	0.12670E-05	478285.3	3746556.1	447.0	0.00	3.95	1.86	YES
L0008070	0	0.12670E-05	478285.4	3746547.6	447.0	0.00	3.95	1.86	YES
L0008071	0	0.12670E-05	478285.4	3746539.1	447.0	0.00	3.95	1.86	YES
L0008072	0	0.12670E-05	478285.4	3746530.6	447.0	0.00	3.95	1.86	YES
L0008073	0	0.12670E-05	478285.5	3746522.1	447.0	0.00	3.95	1.86	YES
L0008074	0	0.12670E-05	478285.5	3746513.6	447.0	0.00	3.95	1.86	YES
L0008075	0	0.12670E-05	478285.5	3746505.1	447.0	0.00	3.95	1.86	YES
L0008076	0	0.12670E-05	478285.6	3746496.6	447.0	0.00	3.95	1.86	YES
L0008077	0	0.12670E-05	478285.6	3746488.1	447.0	0.00	3.95	1.86	YES
L0008078	0	0.12670E-05	478285.6	3746479.6	447.0	0.00	3.95	1.86	YES

**MODELOPTs: NonDFAULT CONC ELEV FLGPOL
FASTALL

*** VOLUME SOURCE DATA ***

SOURCE ID	NUMBER PART. CATS.	EMISSION RATE (GRAMS/SEC)	X (METERS)	Y (METERS)	BASE ELEV. (METERS)	RELEASE HEIGHT (METERS)	INIT. SY (METERS)	INIT. SZ (METERS)	URBAN EMISSION RATE SOURCE SCALAR VARY BY
L0008079	0	0.12670E-05	478285.7	3746471.1	447.0	0.00	3.95	1.86	YES
L0008080	0	0.12670E-05	478285.7	3746462.6	447.0	0.00	3.95	1.86	YES
L0008081	0	0.12670E-05	478285.7	3746454.1	447.0	0.00	3.95	1.86	YES
L0008082	0	0.12670E-05	478285.8	3746445.6	447.0	0.00	3.95	1.86	YES
L0008083	0	0.12670E-05	478285.8	3746437.1	446.8	0.00	3.95	1.86	YES
L0008084	0	0.12670E-05	478285.8	3746428.6	446.7	0.00	3.95	1.86	YES
L0008085	0	0.12670E-05	478285.9	3746420.1	446.5	0.00	3.95	1.86	YES
L0008086	0	0.12670E-05	478285.9	3746411.6	446.5	0.00	3.95	1.86	YES
L0008087	0	0.12670E-05	478285.9	3746403.1	446.5	0.00	3.95	1.86	YES
L0008088	0	0.12670E-05	478286.0	3746394.6	446.5	0.00	3.95	1.86	YES
L0008089	0	0.12670E-05	478286.0	3746386.1	446.5	0.00	3.95	1.86	YES
L0008090	0	0.12670E-05	478286.0	3746377.6	446.5	0.00	3.95	1.86	YES
L0008091	0	0.12670E-05	478286.1	3746369.1	446.5	0.00	3.95	1.86	YES
L0008092	0	0.12670E-05	478282.4	3746364.3	446.6	0.00	3.95	1.86	YES
L0008093	0	0.12670E-05	478273.9	3746364.3	446.9	0.00	3.95	1.86	YES
L0008094	0	0.12670E-05	478265.4	3746364.3	447.0	0.00	3.95	1.86	YES
L0008095	0	0.12670E-05	478256.9	3746364.3	447.0	0.00	3.95	1.86	YES
L0008096	0	0.12670E-05	478248.4	3746364.3	447.0	0.00	3.95	1.86	YES
L0008097	0	0.12670E-05	478239.9	3746364.2	447.0	0.00	3.95	1.86	YES
L0008098	0	0.12670E-05	478231.4	3746364.2	447.0	0.00	3.95	1.86	YES
L0008099	0	0.12670E-05	478222.9	3746364.2	447.0	0.00	3.95	1.86	YES
L0008100	0	0.12670E-05	478214.4	3746364.2	447.0	0.00	3.95	1.86	YES
L0008101	0	0.12670E-05	478205.9	3746364.2	447.0	0.00	3.95	1.86	YES
L0008102	0	0.12670E-05	478197.4	3746364.2	447.0	0.00	3.95	1.86	YES
L0008103	0	0.12670E-05	478188.9	3746364.2	447.0	0.00	3.95	1.86	YES
L0008104	0	0.12670E-05	478180.4	3746364.2	447.0	0.00	3.95	1.86	YES
L0008105	0	0.12670E-05	478171.9	3746364.2	447.0	0.00	3.95	1.86	YES
L0008106	0	0.12670E-05	478163.4	3746364.2	447.0	0.00	3.95	1.86	YES
L0008107	0	0.12670E-05	478154.9	3746364.2	447.0	0.00	3.95	1.86	YES
L0008108	0	0.12670E-05	478146.4	3746364.2	447.0	0.00	3.95	1.86	YES
L0008109	0	0.12670E-05	478137.9	3746364.2	447.0	0.00	3.95	1.86	YES
L0008110	0	0.12670E-05	478129.4	3746364.2	447.0	0.00	3.95	1.86	YES
L0008111	0	0.12670E-05	478120.9	3746364.2	447.0	0.00	3.95	1.86	YES
L0008112	0	0.12670E-05	478112.4	3746364.2	447.0	0.00	3.95	1.86	YES
L0008113	0	0.12670E-05	478103.9	3746364.2	447.0	0.00	3.95	1.86	YES
L0008114	0	0.12670E-05	478095.4	3746364.2	447.0	0.00	3.95	1.86	YES
L0008115	0	0.12670E-05	478086.9	3746364.2	447.0	0.00	3.95	1.86	YES
L0008116	0	0.12670E-05	478078.4	3746364.2	447.0	0.00	3.95	1.86	YES
L0008117	0	0.12670E-05	478069.9	3746364.2	447.0	0.00	3.95	1.86	YES
L0008118	0	0.12670E-05	478061.4	3746364.2	447.0	0.00	3.95	1.86	YES

**MODELOPTs: NonDFAULT CONC ELEV FLGPOL
FASTALL

*** VOLUME SOURCE DATA ***

SOURCE ID	NUMBER PART. CATS.	EMISSION RATE (GRAMS/SEC)	X (METERS)	Y (METERS)	BASE ELEV. (METERS)	RELEASE HEIGHT (METERS)	INIT. SY (METERS)	INIT. SZ (METERS)	URBAN SOURCE	EMISSION RATE SCALAR VARY BY
L0008119	0	0.12670E-05	478052.9	3746364.2	447.0	0.00	3.95	1.86	YES	
L0008120	0	0.12670E-05	478044.4	3746364.2	447.0	0.00	3.95	1.86	YES	
L0008121	0	0.12670E-05	478035.9	3746364.2	447.0	0.00	3.95	1.86	YES	
L0008122	0	0.12670E-05	478027.4	3746364.2	447.0	0.00	3.95	1.86	YES	
L0008123	0	0.12670E-05	478018.9	3746364.1	447.0	0.00	3.95	1.86	YES	
L0008124	0	0.12670E-05	478010.4	3746364.1	447.0	0.00	3.95	1.86	YES	
L0008125	0	0.12670E-05	478001.9	3746364.1	447.0	0.00	3.95	1.86	YES	
L0008126	0	0.12670E-05	477993.4	3746364.1	447.0	0.00	3.95	1.86	YES	
L0008127	0	0.12670E-05	477984.9	3746364.1	447.0	0.00	3.95	1.86	YES	
L0008128	0	0.12670E-05	477976.4	3746364.1	447.0	0.00	3.95	1.86	YES	
L0008129	0	0.12670E-05	477967.9	3746364.1	447.0	0.00	3.95	1.86	YES	
L0008130	0	0.12670E-05	477959.4	3746364.1	447.1	0.00	3.95	1.86	YES	
L0008131	0	0.12670E-05	477950.9	3746364.1	447.2	0.00	3.95	1.86	YES	
L0008132	0	0.12670E-05	477942.4	3746364.1	447.2	0.00	3.95	1.86	YES	
L0008133	0	0.12670E-05	477933.9	3746364.1	447.4	0.00	3.95	1.86	YES	
L0008134	0	0.12670E-05	477925.4	3746364.1	447.6	0.00	3.95	1.86	YES	
L0008135	0	0.12670E-05	477916.9	3746364.1	447.8	0.00	3.95	1.86	YES	
L0008136	0	0.12670E-05	477908.4	3746364.1	448.0	0.00	3.95	1.86	YES	
L0008137	0	0.12670E-05	477899.9	3746364.1	448.0	0.00	3.95	1.86	YES	
L0008138	0	0.12670E-05	477891.4	3746364.1	448.0	0.00	3.95	1.86	YES	
L0008139	0	0.12670E-05	477882.9	3746364.1	448.0	0.00	3.95	1.86	YES	
L0008140	0	0.12670E-05	477874.4	3746364.1	448.0	0.00	3.95	1.86	YES	
L0008141	0	0.12670E-05	477865.9	3746364.1	448.0	0.00	3.95	1.86	YES	
L0008142	0	0.12670E-05	477857.4	3746364.1	448.0	0.00	3.95	1.86	YES	
L0008143	0	0.12670E-05	477848.9	3746364.1	448.0	0.00	3.95	1.86	YES	
L0008144	0	0.12670E-05	477840.4	3746364.1	448.0	0.00	3.95	1.86	YES	
L0008145	0	0.12670E-05	477831.9	3746364.1	448.0	0.00	3.95	1.86	YES	
L0008146	0	0.12670E-05	477823.4	3746364.1	448.0	0.00	3.95	1.86	YES	
L0008147	0	0.12670E-05	477814.9	3746364.1	448.0	0.00	3.95	1.86	YES	
L0008148	0	0.12670E-05	477806.4	3746364.1	448.0	0.00	3.95	1.86	YES	
L0008149	0	0.12670E-05	477797.9	3746364.1	448.0	0.00	3.95	1.86	YES	
L0008150	0	0.12670E-05	477789.4	3746364.0	448.0	0.00	3.95	1.86	YES	
L0008151	0	0.12670E-05	477780.9	3746364.0	448.0	0.00	3.95	1.86	YES	
L0008152	0	0.12670E-05	477772.4	3746364.0	448.0	0.00	3.95	1.86	YES	
L0008153	0	0.12670E-05	477763.9	3746364.0	448.0	0.00	3.95	1.86	YES	
L0008154	0	0.12670E-05	477755.4	3746364.0	448.0	0.00	3.95	1.86	YES	
L0008155	0	0.12670E-05	477746.9	3746364.0	448.0	0.00	3.95	1.86	YES	
L0008156	0	0.12670E-05	477738.4	3746364.0	448.0	0.00	3.95	1.86	YES	
L0008157	0	0.12670E-05	477729.9	3746364.0	448.0	0.00	3.95	1.86	YES	
L0008158	0	0.12670E-05	477721.4	3746364.0	448.0	0.00	3.95	1.86	YES	

**MODELOPTs: NonDFAULT CONC ELEV FLGPOL
FASTALL

*** VOLUME SOURCE DATA ***

SOURCE ID	NUMBER PART. CATS.	EMISSION RATE (GRAMS/SEC)	X (METERS)	Y (METERS)	BASE ELEV. (METERS)	RELEASE HEIGHT (METERS)	INIT. SY (METERS)	INIT. SZ (METERS)	URBAN EMISSION RATE SOURCE SCALAR VARY BY
L0008159	0	0.12670E-05	477712.9	3746364.0	448.0	0.00	3.95	1.86	YES
L0008160	0	0.12670E-05	477704.4	3746364.0	448.0	0.00	3.95	1.86	YES
L0008161	0	0.12670E-05	477695.9	3746364.0	448.0	0.00	3.95	1.86	YES
L0008162	0	0.12670E-05	477687.4	3746364.0	448.0	0.00	3.95	1.86	YES
L0008163	0	0.12670E-05	477678.9	3746364.0	448.0	0.00	3.95	1.86	YES
L0008164	0	0.12670E-05	477670.4	3746364.0	448.0	0.00	3.95	1.86	YES
L0008165	0	0.12670E-05	477661.9	3746364.0	448.0	0.00	3.95	1.86	YES
L0008166	0	0.12670E-05	477653.4	3746364.0	448.0	0.00	3.95	1.86	YES
L0008167	0	0.12670E-05	477644.9	3746364.0	448.0	0.00	3.95	1.86	YES
L0008168	0	0.12670E-05	477636.4	3746364.0	448.1	0.00	3.95	1.86	YES
L0008169	0	0.12670E-05	477627.9	3746364.0	448.4	0.00	3.95	1.86	YES
L0008170	0	0.12670E-05	477619.4	3746364.0	448.7	0.00	3.95	1.86	YES
L0008171	0	0.12670E-05	477610.9	3746364.0	449.0	0.00	3.95	1.86	YES
L0008172	0	0.12670E-05	477602.4	3746364.0	449.0	0.00	3.95	1.86	YES
L0008173	0	0.12670E-05	477593.9	3746364.0	449.0	0.00	3.95	1.86	YES
L0008174	0	0.12670E-05	477585.4	3746364.0	449.0	0.00	3.95	1.86	YES
L0008175	0	0.12670E-05	477576.9	3746364.0	449.0	0.00	3.95	1.86	YES
L0008176	0	0.12670E-05	477568.4	3746363.9	449.0	0.00	3.95	1.86	YES
L0008177	0	0.12670E-05	477559.9	3746363.9	449.0	0.00	3.95	1.86	YES
L0008178	0	0.12670E-05	477551.4	3746363.9	449.0	0.00	3.95	1.86	YES
L0008179	0	0.12670E-05	477542.9	3746363.9	449.0	0.00	3.95	1.86	YES
L0008180	0	0.12670E-05	477534.4	3746363.9	449.0	0.00	3.95	1.86	YES
L0008181	0	0.12670E-05	477525.9	3746363.9	449.0	0.00	3.95	1.86	YES
L0008182	0	0.12670E-05	477517.4	3746363.9	449.0	0.00	3.95	1.86	YES
L0008183	0	0.12670E-05	477508.9	3746363.9	449.0	0.00	3.95	1.86	YES
L0008184	0	0.12670E-05	477500.4	3746363.9	449.0	0.00	3.95	1.86	YES
L0008185	0	0.12670E-05	477491.9	3746363.9	449.0	0.00	3.95	1.86	YES
L0008186	0	0.12670E-05	477483.4	3746363.9	449.2	0.00	3.95	1.86	YES
L0008187	0	0.12670E-05	477475.1	3746365.1	449.5	0.00	3.95	1.86	YES
L0008188	0	0.12670E-05	477466.9	3746367.5	449.8	0.00	3.95	1.86	YES
L0008189	0	0.12670E-05	477458.8	3746369.8	450.0	0.00	3.95	1.86	YES
L0008190	0	0.12670E-05	477450.6	3746372.2	450.0	0.00	3.95	1.86	YES
L0008191	0	0.12670E-05	477442.4	3746374.6	450.0	0.00	3.95	1.86	YES
L0008192	0	0.12670E-05	477434.3	3746376.9	450.0	0.00	3.95	1.86	YES
L0008193	0	0.12670E-05	477426.1	3746379.3	450.0	0.00	3.95	1.86	YES
L0008194	0	0.12670E-05	477417.9	3746381.6	450.0	0.00	3.95	1.86	YES
L0008195	0	0.12670E-05	477409.8	3746384.0	450.0	0.00	3.95	1.86	YES
L0008196	0	0.12670E-05	477401.6	3746386.4	450.0	0.00	3.95	1.86	YES
L0008197	0	0.12670E-05	477393.4	3746388.7	450.0	0.00	3.95	1.86	YES
L0008198	0	0.12670E-05	477386.0	3746392.9	450.0	0.00	3.95	1.86	YES

**MODELOPTs: NonDFAULT CONC ELEV FLGPOL
FASTALL

*** VOLUME SOURCE DATA ***

SOURCE ID	NUMBER PART. CATS.	EMISSION RATE (GRAMS/SEC)	X (METERS)	Y (METERS)	BASE ELEV. (METERS)	RELEASE HEIGHT (METERS)	INIT. SY (METERS)	INIT. SZ (METERS)	URBAN EMISSION RATE SOURCE SCALAR VARY BY
L0008199	0	0.12670E-05	477378.8	3746397.3	450.0	0.00	3.95	1.86	YES
L0008200	0	0.12670E-05	477371.5	3746401.7	450.0	0.00	3.95	1.86	YES
L0008201	0	0.12670E-05	477364.3	3746406.1	450.0	0.00	3.95	1.86	YES
L0008202	0	0.12670E-05	477357.0	3746410.6	450.0	0.00	3.95	1.86	YES
L0008203	0	0.12670E-05	477349.8	3746415.0	450.0	0.00	3.95	1.86	YES
L0008204	0	0.12670E-05	477342.5	3746419.5	450.0	0.00	3.95	1.86	YES
L0008205	0	0.12670E-05	477335.5	3746424.3	450.0	0.00	3.95	1.86	YES
L0008206	0	0.12670E-05	477328.5	3746429.1	450.0	0.00	3.95	1.86	YES
L0008207	0	0.12670E-05	477321.5	3746433.9	450.0	0.00	3.95	1.86	YES
L0008208	0	0.12670E-05	477314.6	3746438.8	450.0	0.00	3.95	1.86	YES
L0008209	0	0.12670E-05	477308.0	3746444.2	450.0	0.00	3.95	1.86	YES
L0008210	0	0.12670E-05	477301.4	3746449.5	450.0	0.00	3.95	1.86	YES
L0008211	0	0.12670E-05	477294.8	3746454.8	450.0	0.00	3.95	1.86	YES
L0008212	0	0.12670E-05	477288.1	3746460.2	450.0	0.00	3.95	1.86	YES
L0008213	0	0.12670E-05	477281.5	3746465.5	450.0	0.00	3.95	1.86	YES
L0008214	0	0.12670E-05	477274.6	3746470.4	450.0	0.00	3.95	1.86	YES
L0008215	0	0.12670E-05	477267.6	3746475.2	450.0	0.00	3.95	1.86	YES
L0008216	0	0.12670E-05	477260.6	3746480.1	450.0	0.00	3.95	1.86	YES
L0008217	0	0.12670E-05	477253.6	3746484.9	450.0	0.00	3.95	1.86	YES
L0008218	0	0.12670E-05	477246.6	3746489.8	450.1	0.00	3.95	1.86	YES
L0008219	0	0.12670E-05	477239.5	3746494.4	450.1	0.00	3.95	1.86	YES
L0008220	0	0.12670E-05	477232.3	3746499.0	450.1	0.00	3.95	1.86	YES
L0008221	0	0.12670E-05	477225.2	3746503.6	450.1	0.00	3.95	1.86	YES
L0008222	0	0.12670E-05	477218.0	3746508.1	450.1	0.00	3.95	1.86	YES
L0008223	0	0.12670E-05	477210.9	3746512.7	450.3	0.00	3.95	1.86	YES
L0008224	0	0.12670E-05	477203.1	3746516.2	450.6	0.00	3.95	1.86	YES
L0008225	0	0.12670E-05	477195.3	3746519.7	450.8	0.00	3.95	1.86	YES
L0008226	0	0.12670E-05	477187.6	3746523.1	451.0	0.00	3.95	1.86	YES
L0008227	0	0.12670E-05	477179.8	3746526.6	451.0	0.00	3.95	1.86	YES
L0008228	0	0.12670E-05	477172.1	3746530.1	451.0	0.00	3.95	1.86	YES
L0008229	0	0.12670E-05	477164.3	3746533.5	451.0	0.00	3.95	1.86	YES
L0008230	0	0.12670E-05	477156.4	3746536.5	451.0	0.00	3.95	1.86	YES
L0008231	0	0.12670E-05	477148.0	3746538.0	451.0	0.00	3.95	1.86	YES
L0008232	0	0.12670E-05	477139.7	3746539.6	451.0	0.00	3.95	1.86	YES
L0008233	0	0.12670E-05	477131.3	3746541.2	451.0	0.00	3.95	1.86	YES
L0008234	0	0.12670E-05	477123.0	3746542.7	451.0	0.00	3.95	1.86	YES
L0008235	0	0.12670E-05	477114.6	3746544.3	451.0	0.00	3.95	1.86	YES
L0008236	0	0.12670E-05	477106.7	3746547.5	451.0	0.00	3.95	1.86	YES
L0008237	0	0.12670E-05	477098.7	3746549.8	451.0	0.00	3.95	1.86	YES
L0008238	0	0.12670E-05	477090.2	3746549.8	451.0	0.00	3.95	1.86	YES

**MODELOPTs: NonDFAULT CONC ELEV FLGPOL
FASTALL

*** VOLUME SOURCE DATA ***

SOURCE ID	NUMBER PART. CATS.	EMISSION RATE (GRAMS/SEC)	X (METERS)	Y (METERS)	BASE ELEV. (METERS)	RELEASE HEIGHT (METERS)	INIT. SY (METERS)	INIT. SZ (METERS)	URBAN EMISSION RATE SOURCE SCALAR VARY BY
L0008239	0	0.12670E-05	477081.7	3746549.8	451.0	0.00	3.95	1.86	YES
L0008240	0	0.12670E-05	477073.2	3746549.8	451.0	0.00	3.95	1.86	YES
L0008241	0	0.12670E-05	477064.7	3746550.1	451.1	0.00	3.95	1.86	YES
L0008242	0	0.12670E-05	477056.2	3746550.7	451.2	0.00	3.95	1.86	YES
L0008243	0	0.12670E-05	477047.7	3746551.2	451.4	0.00	3.95	1.86	YES
L0008244	0	0.12670E-05	477039.2	3746551.7	451.5	0.00	3.95	1.86	YES
L0008245	0	0.12670E-05	477030.7	3746552.2	451.6	0.00	3.95	1.86	YES
L0008246	0	0.12670E-05	477022.2	3746552.5	451.8	0.00	3.95	1.86	YES
L0008247	0	0.12670E-05	477013.7	3746552.4	451.9	0.00	3.95	1.86	YES
L0008248	0	0.12670E-05	477005.2	3746552.4	452.0	0.00	3.95	1.86	YES
L0008249	0	0.12670E-05	476996.7	3746552.3	452.0	0.00	3.95	1.86	YES
L0008250	0	0.12670E-05	476988.2	3746552.2	452.0	0.00	3.95	1.86	YES
L0008251	0	0.12670E-05	476979.7	3746552.2	452.0	0.00	3.95	1.86	YES
L0008252	0	0.12670E-05	476971.2	3746552.1	452.0	0.00	3.95	1.86	YES
L0008253	0	0.12670E-05	476962.7	3746552.0	452.0	0.00	3.95	1.86	YES
L0008254	0	0.12670E-05	476954.2	3746552.0	452.0	0.00	3.95	1.86	YES
L0008255	0	0.12670E-05	476945.7	3746551.9	452.0	0.00	3.95	1.86	YES
L0008256	0	0.12670E-05	476937.2	3746551.9	452.0	0.00	3.95	1.86	YES
L0008257	0	0.12670E-05	476928.7	3746551.8	452.0	0.00	3.95	1.86	YES
L0008258	0	0.12670E-05	476920.2	3746551.7	452.0	0.00	3.95	1.86	YES
L0008259	0	0.12670E-05	476911.7	3746551.7	452.1	0.00	3.95	1.86	YES
L0008260	0	0.12670E-05	476903.2	3746551.6	452.3	0.00	3.95	1.86	YES
L0008261	0	0.12670E-05	476894.7	3746551.5	452.4	0.00	3.95	1.86	YES
L0008262	0	0.12670E-05	476886.2	3746551.5	452.6	0.00	3.95	1.86	YES
L0008263	0	0.12670E-05	476877.7	3746551.4	452.7	0.00	3.95	1.86	YES
L0008264	0	0.12670E-05	476869.2	3746551.3	452.8	0.00	3.95	1.86	YES
L0008265	0	0.12670E-05	476860.7	3746551.3	453.0	0.00	3.95	1.86	YES
L0008266	0	0.12670E-05	476852.2	3746551.2	453.0	0.00	3.95	1.86	YES
L0008267	0	0.12670E-05	476843.7	3746551.1	453.0	0.00	3.95	1.86	YES
L0008268	0	0.12670E-05	476835.2	3746551.1	453.0	0.00	3.95	1.86	YES
L0008269	0	0.12670E-05	476826.7	3746551.0	453.0	0.00	3.95	1.86	YES
L0008270	0	0.12670E-05	476818.2	3746551.0	453.0	0.00	3.95	1.86	YES
L0008271	0	0.12670E-05	476809.8	3746550.9	453.0	0.00	3.95	1.86	YES
L0008272	0	0.12670E-05	476801.2	3746550.8	453.0	0.00	3.95	1.86	YES
L0008273	0	0.12670E-05	476792.8	3746550.8	454.0	0.00	3.95	1.86	YES
L0008274	0	0.12670E-05	476784.2	3746550.7	454.0	0.00	3.95	1.86	YES
L0008275	0	0.12670E-05	476775.8	3746550.6	454.0	0.00	3.95	1.86	YES
L0008276	0	0.12670E-05	476767.3	3746550.6	454.0	0.00	3.95	1.86	YES
L0008277	0	0.12670E-05	476758.8	3746550.5	454.0	0.00	3.95	1.86	YES
L0008278	0	0.12670E-05	476750.3	3746550.4	454.0	0.00	3.95	1.86	YES

**MODELOPTs: NonDFAULT CONC ELEV FLGPOL
FASTALL

*** VOLUME SOURCE DATA ***

SOURCE ID	NUMBER PART. CATS.	EMISSION RATE (GRAMS/SEC)	X (METERS)	Y (METERS)	BASE ELEV. (METERS)	RELEASE HEIGHT (METERS)	INIT. SY (METERS)	INIT. SZ (METERS)	URBAN EMISSION RATE SCALAR VARY BY
L0008279	0	0.12670E-05	476741.8	3746550.4	454.0	0.00	3.95	1.86	YES
L0008280	0	0.12670E-05	476733.3	3746550.3	454.2	0.00	3.95	1.86	YES
L0008281	0	0.12670E-05	476724.8	3746550.2	454.5	0.00	3.95	1.86	YES
L0008282	0	0.12670E-05	476716.3	3746550.2	454.8	0.00	3.95	1.86	YES
L0008283	0	0.12670E-05	476707.8	3746550.1	455.0	0.00	3.95	1.86	YES
L0008284	0	0.12670E-05	476699.3	3746550.0	455.0	0.00	3.95	1.86	YES
L0008285	0	0.12670E-05	476690.8	3746550.0	455.0	0.00	3.95	1.86	YES
L0008286	0	0.12670E-05	476682.3	3746549.9	455.0	0.00	3.95	1.86	YES
L0008287	0	0.12670E-05	476673.8	3746549.9	455.0	0.00	3.95	1.86	YES
L0008288	0	0.12670E-05	476665.3	3746549.8	455.0	0.00	3.95	1.86	YES
L0008289	0	0.12670E-05	476656.9	3746551.2	455.0	0.00	3.95	1.86	YES
L0008290	0	0.12670E-05	476648.7	3746553.2	455.0	0.00	3.95	1.86	YES
L0008291	0	0.12670E-05	476640.4	3746555.2	455.1	0.00	3.95	1.86	YES
L0008292	0	0.12670E-05	476632.1	3746557.1	455.2	0.00	3.95	1.86	YES
L0008293	0	0.12670E-05	476623.9	3746559.1	455.2	0.00	3.95	1.86	YES
L0008294	0	0.12670E-05	476615.6	3746561.1	455.3	0.00	3.95	1.86	YES
L0008295	0	0.12670E-05	476607.4	3746563.2	455.5	0.00	3.95	1.86	YES
L0008296	0	0.12670E-05	476600.6	3746568.3	455.6	0.00	3.95	1.86	YES
L0008297	0	0.12670E-05	476593.8	3746573.4	455.9	0.00	3.95	1.86	YES
L0008298	0	0.12670E-05	476587.0	3746578.5	456.0	0.00	3.95	1.86	YES
L0008299	0	0.12670E-05	476580.2	3746583.6	456.0	0.00	3.95	1.86	YES
L0008300	0	0.12670E-05	476573.5	3746588.8	456.0	0.00	3.95	1.86	YES
L0008301	0	0.12670E-05	476567.3	3746594.6	456.0	0.00	3.95	1.86	YES
L0008302	0	0.12670E-05	476561.1	3746600.5	456.0	0.00	3.95	1.86	YES
L0008303	0	0.12670E-05	476554.9	3746606.3	456.0	0.00	3.95	1.86	YES
L0008304	0	0.12670E-05	476548.7	3746612.1	456.0	0.00	3.95	1.86	YES
L0008305	0	0.12670E-05	476542.2	3746617.5	456.0	0.00	3.95	1.86	YES
L0008306	0	0.12670E-05	476535.6	3746623.0	456.0	0.00	3.95	1.86	YES
L0008307	0	0.12670E-05	476529.1	3746628.4	456.0	0.00	3.95	1.86	YES
L0008308	0	0.12670E-05	476523.6	3746634.7	456.0	0.00	3.95	1.86	YES
L0008309	0	0.12670E-05	476519.5	3746642.1	456.0	0.00	3.95	1.86	YES
L0008310	0	0.12670E-05	476515.5	3746649.6	456.0	0.00	3.95	1.86	YES
L0008311	0	0.12670E-05	476511.5	3746657.1	456.0	0.00	3.95	1.86	YES
L0008312	0	0.12670E-05	476507.5	3746664.6	456.0	0.00	3.95	1.86	YES
L0008313	0	0.12670E-05	476503.4	3746672.1	456.0	0.00	3.95	1.86	YES
L0008314	0	0.12670E-05	476499.4	3746679.6	456.0	0.00	3.95	1.86	YES
L0008315	0	0.12670E-05	476495.9	3746687.2	456.1	0.00	3.95	1.86	YES
L0008316	0	0.12670E-05	476494.3	3746695.6	456.2	0.00	3.95	1.86	YES
L0008317	0	0.12670E-05	476492.6	3746703.9	456.2	0.00	3.95	1.86	YES
L0008318	0	0.12670E-05	476490.9	3746712.3	456.3	0.00	3.95	1.86	YES

**MODELOPTs: NonDFAULT CONC ELEV FLGPOL
FASTALL

*** VOLUME SOURCE DATA ***

SOURCE ID	NUMBER PART. CATS.	EMISSION RATE (GRAMS/SEC)	X (METERS)	Y (METERS)	BASE ELEV. (METERS)	RELEASE HEIGHT (METERS)	INIT. SY (METERS)	INIT. SZ (METERS)	URBAN EMISSION RATE SOURCE SCALAR VARY BY
L0008319	0	0.12670E-05	476489.2	3746720.6	456.3	0.00	3.95	1.86	YES
L0008320	0	0.12670E-05	476487.3	3746728.8	456.2	0.00	3.95	1.86	YES
L0008321	0	0.12670E-05	476485.3	3746737.1	456.2	0.00	3.95	1.86	YES
L0008322	0	0.12670E-05	476483.3	3746745.4	456.0	0.00	3.95	1.86	YES
L0008323	0	0.12670E-05	476480.8	3746753.5	456.0	0.00	3.95	1.86	YES
L0008324	0	0.12670E-05	476477.9	3746761.5	456.0	0.00	3.95	1.86	YES
L0008325	0	0.12670E-05	476475.1	3746769.5	456.0	0.00	3.95	1.86	YES
L0008326	0	0.12670E-05	476472.2	3746777.5	456.0	0.00	3.95	1.86	YES
L0008327	0	0.12670E-05	476469.4	3746785.5	456.0	0.00	3.95	1.86	YES
L0008328	0	0.12670E-05	476466.4	3746793.5	456.1	0.00	3.95	1.86	YES
L0008329	0	0.12670E-05	476463.3	3746801.4	456.2	0.00	3.95	1.86	YES
L0008330	0	0.12670E-05	476460.3	3746809.3	456.3	0.00	3.95	1.86	YES
L0008331	0	0.12670E-05	476457.2	3746817.3	456.3	0.00	3.95	1.86	YES
L0008332	0	0.12670E-05	476453.7	3746825.0	456.2	0.00	3.95	1.86	YES
L0008333	0	0.12670E-05	476450.3	3746832.8	456.1	0.00	3.95	1.86	YES
L0008334	0	0.12670E-05	476446.8	3746840.6	456.0	0.00	3.95	1.86	YES
L0008335	0	0.12670E-05	476443.4	3746848.3	456.0	0.00	3.95	1.86	YES
L0008336	0	0.12670E-05	476439.6	3746855.9	456.0	0.00	3.95	1.86	YES
L0008337	0	0.12670E-05	476435.2	3746863.2	456.2	0.00	3.95	1.86	YES
L0008338	0	0.12670E-05	476430.9	3746870.5	456.2	0.00	3.95	1.86	YES
L0008339	0	0.12670E-05	476426.6	3746877.9	456.3	0.00	3.95	1.86	YES
L0008340	0	0.12670E-05	476421.8	3746884.8	456.2	0.00	3.95	1.86	YES
L0008341	0	0.12670E-05	476415.7	3746890.8	456.2	0.00	3.95	1.86	YES
L0008342	0	0.12670E-05	476409.7	3746896.8	456.0	0.00	3.95	1.86	YES
L0008343	0	0.12670E-05	476403.7	3746902.8	456.2	0.00	3.95	1.86	YES
L0008344	0	0.12670E-05	476396.8	3746907.6	456.3	0.00	3.95	1.86	YES
L0008345	0	0.12670E-05	476389.6	3746912.3	456.3	0.00	3.95	1.86	YES
L0008346	0	0.12670E-05	476382.5	3746916.9	456.3	0.00	3.95	1.86	YES
L0008347	0	0.12670E-05	476375.4	3746921.6	456.3	0.00	3.95	1.86	YES
L0008348	0	0.12670E-05	476368.3	3746926.2	456.4	0.00	3.95	1.86	YES
L0008349	0	0.12670E-05	476360.3	3746929.0	456.6	0.00	3.95	1.86	YES
L0008350	0	0.12670E-05	476352.2	3746931.5	456.8	0.00	3.95	1.86	YES
L0008351	0	0.12670E-05	476344.1	3746934.0	456.8	0.00	3.95	1.86	YES
L0008352	0	0.12670E-05	476335.9	3746936.5	456.8	0.00	3.95	1.86	YES
L0008353	0	0.12670E-05	476327.8	3746939.0	456.9	0.00	3.95	1.86	YES
L0008354	0	0.12670E-05	476319.7	3746941.5	457.0	0.00	3.95	1.86	YES
L0008355	0	0.12670E-05	476311.3	3746943.1	457.0	0.00	3.95	1.86	YES
L0008356	0	0.12670E-05	476303.0	3746944.6	457.0	0.00	3.95	1.86	YES
L0008357	0	0.12670E-05	476294.6	3746946.0	457.0	0.00	3.95	1.86	YES
L0008358	0	0.12670E-05	476286.2	3746947.4	457.0	0.00	3.95	1.86	YES

**MODELOPTs: NonDFAULT CONC ELEV FLGPOL
FASTALL

*** VOLUME SOURCE DATA ***

SOURCE ID	NUMBER PART. CATS.	EMISSION RATE (GRAMS/SEC)	X (METERS)	Y (METERS)	BASE ELEV. (METERS)	RELEASE HEIGHT (METERS)	INIT. SY (METERS)	INIT. SZ (METERS)	URBAN SOURCE SCALAR VARY BY
L0008359	0	0.12670E-05	476277.8	3746948.8	457.0	0.00	3.95	1.86	YES
L0008360	0	0.12670E-05	476269.5	3746950.3	457.0	0.00	3.95	1.86	YES
L0008361	0	0.12670E-05	476261.1	3746951.7	457.0	0.00	3.95	1.86	YES
L0008362	0	0.12670E-05	476252.7	3746953.0	457.0	0.00	3.95	1.86	YES
L0008363	0	0.12670E-05	476244.2	3746952.7	457.0	0.00	3.95	1.86	YES
L0008364	0	0.12670E-05	476235.7	3746952.4	457.0	0.00	3.95	1.86	YES
L0008365	0	0.12670E-05	476227.2	3746952.1	457.0	0.00	3.95	1.86	YES
L0008366	0	0.12670E-05	476218.7	3746951.8	457.1	0.00	3.95	1.86	YES
L0008367	0	0.12670E-05	476210.2	3746951.5	457.1	0.00	3.95	1.86	YES
L0008368	0	0.12670E-05	476201.7	3746951.2	457.2	0.00	3.95	1.86	YES
L0008369	0	0.12670E-05	476193.2	3746950.9	457.4	0.00	3.95	1.86	YES
L0008370	0	0.12670E-05	476184.7	3746950.6	457.6	0.00	3.95	1.86	YES
L0008371	0	0.12670E-05	476176.2	3746950.3	457.8	0.00	3.95	1.86	YES
L0008372	0	0.12670E-05	476167.7	3746950.0	458.0	0.00	3.95	1.86	YES
L0008373	0	0.12670E-05	476159.2	3746949.7	458.0	0.00	3.95	1.86	YES
L0008374	0	0.12670E-05	476150.7	3746949.4	458.0	0.00	3.95	1.86	YES
L0008375	0	0.12670E-05	476142.3	3746949.1	458.0	0.00	3.95	1.86	YES
L0008376	0	0.12670E-05	476133.8	3746948.8	458.2	0.00	3.95	1.86	YES
L0008377	0	0.12670E-05	476125.3	3746948.5	458.5	0.00	3.95	1.86	YES
L0008378	0	0.12670E-05	476116.8	3746948.2	458.8	0.00	3.95	1.86	YES
L0008379	0	0.12670E-05	476108.3	3746947.9	459.0	0.00	3.95	1.86	YES
L0008380	0	0.12670E-05	476099.8	3746947.6	459.0	0.00	3.95	1.86	YES
L0008381	0	0.12670E-05	476091.3	3746947.3	459.0	0.00	3.95	1.86	YES
L0008382	0	0.12670E-05	476082.8	3746947.0	459.0	0.00	3.95	1.86	YES
L0008383	0	0.12670E-05	476074.3	3746946.7	459.2	0.00	3.95	1.86	YES
L0008384	0	0.12670E-05	476065.8	3746946.4	459.5	0.00	3.95	1.86	YES
L0008385	0	0.12670E-05	476057.3	3746946.1	459.8	0.00	3.95	1.86	YES
L0008386	0	0.12670E-05	476048.8	3746945.8	460.0	0.00	3.95	1.86	YES
L0008387	0	0.12670E-05	476040.3	3746945.5	460.0	0.00	3.95	1.86	YES
L0008388	0	0.12670E-05	476031.8	3746945.2	460.0	0.00	3.95	1.86	YES
L0008389	0	0.12670E-05	476023.3	3746944.9	460.0	0.00	3.95	1.86	YES
L0008390	0	0.82240E-05	478924.5	3747707.0	448.0	4.00	3.95	1.86	YES
L0008391	0	0.82240E-05	478924.6	3747698.5	448.0	4.00	3.95	1.86	YES
L0008392	0	0.82240E-05	478924.7	3747690.0	448.0	4.00	3.95	1.86	YES
L0008393	0	0.82240E-05	478924.8	3747681.5	448.0	4.00	3.95	1.86	YES
L0008394	0	0.82240E-05	478924.9	3747673.0	448.0	4.00	3.95	1.86	YES
L0008395	0	0.82240E-05	478925.0	3747664.5	448.0	4.00	3.95	1.86	YES
L0008396	0	0.82240E-05	478925.1	3747656.0	448.0	4.00	3.95	1.86	YES
L0008397	0	0.82240E-05	478925.2	3747647.5	448.0	4.00	3.95	1.86	YES
L0008398	0	0.82240E-05	478925.3	3747639.0	448.0	4.00	3.95	1.86	YES

**MODELOPTs: NonDFAULT CONC ELEV FLGPOL
FASTALL

*** VOLUME SOURCE DATA ***

SOURCE ID	NUMBER PART. CATS.	EMISSION RATE (GRAMS/SEC)	X (METERS)	Y (METERS)	BASE ELEV. (METERS)	RELEASE HEIGHT (METERS)	INIT. SY (METERS)	INIT. SZ (METERS)	URBAN EMISSION RATE SCALAR VARY BY
L0008399	0	0.82240E-05	478925.4	3747630.5	448.0	4.00	3.95	1.86	YES
L0008400	0	0.82240E-05	478925.5	3747622.0	448.0	4.00	3.95	1.86	YES
L0008401	0	0.82240E-05	478925.6	3747613.5	448.0	4.00	3.95	1.86	YES
L0008402	0	0.82240E-05	478925.7	3747605.0	448.0	4.00	3.95	1.86	YES
L0008403	0	0.82240E-05	478925.8	3747596.5	448.0	4.00	3.95	1.86	YES
L0008404	0	0.82240E-05	478925.9	3747588.0	448.0	4.00	3.95	1.86	YES
L0008405	0	0.82240E-05	478926.0	3747579.5	448.0	4.00	3.95	1.86	YES
L0008406	0	0.82240E-05	478926.1	3747571.0	448.0	4.00	3.95	1.86	YES
L0008407	0	0.82240E-05	478926.3	3747562.5	448.0	4.00	3.95	1.86	YES
L0008408	0	0.82240E-05	478926.4	3747554.0	448.0	4.00	3.95	1.86	YES
L0008409	0	0.82240E-05	478926.5	3747545.5	448.0	4.00	3.95	1.86	YES
L0008410	0	0.82240E-05	478926.6	3747537.0	448.0	4.00	3.95	1.86	YES
L0008411	0	0.82240E-05	478926.7	3747528.5	448.0	4.00	3.95	1.86	YES
L0008412	0	0.82240E-05	478926.8	3747520.0	448.0	4.00	3.95	1.86	YES
L0008413	0	0.82240E-05	478926.9	3747511.5	448.0	4.00	3.95	1.86	YES
L0008414	0	0.82240E-05	478927.0	3747503.0	448.0	4.00	3.95	1.86	YES
L0008415	0	0.82240E-05	478927.1	3747494.5	448.0	4.00	3.95	1.86	YES
L0008416	0	0.82240E-05	478927.2	3747486.0	448.0	4.00	3.95	1.86	YES
L0008417	0	0.82240E-05	478927.3	3747477.5	448.0	4.00	3.95	1.86	YES
L0008418	0	0.82240E-05	478927.4	3747469.0	448.0	4.00	3.95	1.86	YES
L0008419	0	0.82240E-05	478927.5	3747460.5	448.0	4.00	3.95	1.86	YES
L0008420	0	0.82240E-05	478927.6	3747452.0	448.0	4.00	3.95	1.86	YES
L0008421	0	0.82240E-05	478927.7	3747443.5	448.0	4.00	3.95	1.86	YES
L0008422	0	0.82240E-05	478927.8	3747435.0	448.0	4.00	3.95	1.86	YES
L0008423	0	0.43700E-05	478904.3	3747755.1	448.0	4.00	3.95	1.86	YES
L0008424	0	0.43700E-05	478904.4	3747746.6	448.0	4.00	3.95	1.86	YES
L0008425	0	0.43700E-05	478904.5	3747738.1	448.0	4.00	3.95	1.86	YES
L0008426	0	0.43700E-05	478904.6	3747729.6	448.0	4.00	3.95	1.86	YES
L0008427	0	0.43700E-05	478904.7	3747721.1	448.0	4.00	3.95	1.86	YES
L0008428	0	0.43700E-05	478904.9	3747712.6	448.0	4.00	3.95	1.86	YES
L0008429	0	0.43700E-05	478905.0	3747704.1	448.0	4.00	3.95	1.86	YES
L0008430	0	0.43700E-05	478905.1	3747695.6	448.0	4.00	3.95	1.86	YES
L0008431	0	0.43700E-05	478905.2	3747687.1	448.0	4.00	3.95	1.86	YES
L0008432	0	0.43700E-05	478905.3	3747678.6	448.0	4.00	3.95	1.86	YES
L0008433	0	0.43700E-05	478905.4	3747670.1	448.0	4.00	3.95	1.86	YES
L0008434	0	0.43700E-05	478905.6	3747661.6	448.0	4.00	3.95	1.86	YES
L0008435	0	0.43700E-05	478905.7	3747653.1	448.0	4.00	3.95	1.86	YES
L0008436	0	0.43700E-05	478905.8	3747644.6	448.0	4.00	3.95	1.86	YES
L0008437	0	0.43700E-05	478905.9	3747636.1	448.0	4.00	3.95	1.86	YES
L0008438	0	0.43700E-05	478906.0	3747627.6	448.0	4.00	3.95	1.86	YES

**MODELOPTs: NonDFAULT CONC ELEV FLGPOL
FASTALL

*** VOLUME SOURCE DATA ***

SOURCE ID	NUMBER PART. CATS.	EMISSION RATE (GRAMS/SEC)	X (METERS)	Y (METERS)	BASE ELEV. (METERS)	RELEASE HEIGHT (METERS)	INIT. SY (METERS)	INIT. SZ (METERS)	URBAN EMISSION RATE SOURCE SCALAR VARY BY
L0008439	0	0.43700E-05	478906.1	3747619.1	448.0	4.00	3.95	1.86	YES
L0008440	0	0.43700E-05	478906.3	3747610.6	448.0	4.00	3.95	1.86	YES
L0008441	0	0.43700E-05	478906.4	3747602.1	448.0	4.00	3.95	1.86	YES
L0008442	0	0.43700E-05	478906.5	3747593.6	448.0	4.00	3.95	1.86	YES
L0008443	0	0.43700E-05	478906.6	3747585.1	448.0	4.00	3.95	1.86	YES
L0008444	0	0.43700E-05	478906.7	3747576.6	448.0	4.00	3.95	1.86	YES
L0008445	0	0.43700E-05	478906.9	3747568.1	448.0	4.00	3.95	1.86	YES
L0008446	0	0.43700E-05	478907.0	3747559.6	448.0	4.00	3.95	1.86	YES
L0008447	0	0.43700E-05	478907.1	3747551.1	448.0	4.00	3.95	1.86	YES
L0008448	0	0.43700E-05	478907.2	3747542.6	448.0	4.00	3.95	1.86	YES
L0008449	0	0.43700E-05	478907.3	3747534.1	448.0	4.00	3.95	1.86	YES
L0008450	0	0.43700E-05	478907.4	3747525.6	448.0	4.00	3.95	1.86	YES
L0008451	0	0.43700E-05	478907.6	3747517.1	448.0	4.00	3.95	1.86	YES
L0008452	0	0.43700E-05	478907.7	3747508.6	448.0	4.00	3.95	1.86	YES
L0008453	0	0.43700E-05	478907.8	3747500.1	448.0	4.00	3.95	1.86	YES
L0008454	0	0.43700E-05	478907.9	3747491.6	448.0	4.00	3.95	1.86	YES
L0008455	0	0.43700E-05	478908.0	3747483.1	448.0	4.00	3.95	1.86	YES
L0008456	0	0.43700E-05	478908.2	3747474.6	448.0	4.00	3.95	1.86	YES
L0008457	0	0.43700E-05	478908.3	3747466.1	448.0	4.00	3.95	1.86	YES
L0008458	0	0.43700E-05	478908.4	3747457.6	448.0	4.00	3.95	1.86	YES
L0008459	0	0.43700E-05	478908.5	3747449.1	448.0	4.00	3.95	1.86	YES
L0008460	0	0.43700E-05	478908.6	3747440.6	448.0	4.00	3.95	1.86	YES
L0008461	0	0.43700E-05	478908.7	3747432.1	448.0	4.00	3.95	1.86	YES
L0008462	0	0.43700E-05	478908.9	3747423.6	448.0	4.00	3.95	1.86	YES
L0008463	0	0.43700E-05	478909.0	3747415.1	448.0	4.00	3.95	1.86	YES
L0008464	0	0.43700E-05	478909.1	3747406.6	448.0	4.00	3.95	1.86	YES
L0008465	0	0.43700E-05	478909.2	3747398.1	448.0	4.00	3.95	1.86	YES

**MODELOPTs: NonDFAULT CONC ELEV FLGPOL
FASTALL

*** SOURCE IDs DEFINING SOURCE GROUPS ***

GROUP ID	SOURCE IDs
ALL	L0007359 , L0007360 , L0007361 , L0007362 , L0007363 , L0007364 , L0007365 , L0007366 ,
	L0007367 , L0007368 , L0007369 , L0007370 , L0007371 , L0007372 , L0007373 , L0007374 ,
	L0007375 , L0007376 , L0007377 , L0007378 , L0007379 , L0007380 , L0007381 , L0007382 ,
	L0007383 , L0007384 , L0007385 , L0007386 , L0007387 , L0007388 , L0007389 , L0007390 ,
	L0007391 , L0007392 , L0007393 , L0007394 , L0007395 , L0007396 , L0007397 , L0007398 ,
	L0007399 , L0007400 , L0007401 , L0007402 , L0007403 , L0007404 , L0007405 , L0007406 ,
	L0007407 , L0007408 , L0007409 , L0007410 , L0007411 , L0007412 , L0007413 , L0007414 ,
	L0007415 , L0007416 , L0007417 , L0007418 , L0007419 , L0007420 , L0007421 , L0007422 ,
	L0007423 , L0007424 , L0007425 , L0007426 , L0007427 , L0007428 , L0007429 , L0007430 ,
	L0007431 , L0007432 , L0007433 , L0007434 , L0007435 , L0007436 , L0007437 , L0007438 ,
	L0007439 , L0007440 , L0007441 , L0007442 , L0007443 , L0007444 , L0007445 , L0007446 ,
	L0007447 , L0007448 , L0007449 , L0007450 , L0007451 , L0007452 , L0007453 , L0007454 ,
	L0007455 , L0007456 , L0007457 , L0007458 , L0007459 , L0007460 , L0007461 , L0007462 ,
	L0007463 , L0007464 , L0007465 , L0007466 , L0007467 , L0007468 , L0007469 , L0007470 ,
	L0007471 , L0007472 , L0007473 , L0007474 , L0007475 , L0007476 , L0007477 , L0007478 ,
	L0007479 , L0007480 , L0007481 , L0007482 , L0007483 , L0007484 , L0007485 , L0007486 ,
	L0007487 , L0007488 , L0007489 , L0007490 , L0007491 , L0007492 , L0007493 , L0007494 ,
	L0007495 , L0007496 , L0007497 , L0007498 , L0007499 , L0007500 , L0007501 , L0007502 ,

L0007503 , L0007504 , L0007505 , L0007506 , L0007507 , L0007508 ,
L0007509 , L0007510 ,

L0007511 , L0007512 , L0007513 , L0007514 , L0007515 , L0007516 ,
L0007517 , L0007518 ,

**MODELOPTs: NonDFAULT CONC ELEV FLGPOL
FASTALL

*** SOURCE IDs DEFINING SOURCE GROUPS ***

GROUP ID SOURCE IDs

L0007519 , L0007520 , L0007521 , L0007522 , L0007523 , L0007524 ,
L0007525 , L0007526 ,

L0007527 , L0007528 , L0007529 , L0007530 , L0007531 , L0007532 ,
L0007533 , L0007534 ,

L0007535 , L0007536 , L0007537 , L0007538 , L0007539 , L0007540 ,
L0007541 , L0007542 ,

L0007543 , L0007544 , L0007545 , L0007546 , L0007547 , L0007548 ,
L0007549 , L0007550 ,

L0007551 , L0007552 , L0007553 , L0007554 , L0007555 , L0007556 ,
L0007557 , L0007558 ,

L0007559 , L0007560 , L0007561 , L0007562 , L0007563 , L0007564 ,
L0007565 , L0007566 ,

L0007567 , L0007568 , L0007569 , L0007570 , L0007571 , L0007572 ,
L0007573 , L0007574 ,

L0007575 , L0007576 , L0007577 , L0007578 , L0007579 , L0007580 ,
L0007581 , L0007582 ,

L0007583 , L0007584 , L0007585 , L0007586 , L0007587 , L0007588 ,
L0007589 , L0007590 ,

L0007591 , L0007592 , L0007593 , L0007594 , L0007595 , L0007596 ,
L0007597 , L0007598 ,

L0007599 , L0007600 , L0007601 , L0007602 , L0007603 , L0007604 ,
L0007605 , L0007606 ,

L0007607 , L0007608 , L0007609 , L0007610 , L0007611 , L0007612 ,
L0007613 , L0007614 ,

L0007615 , L0007616 , L0007617 , L0007618 , L0007619 , L0007620 ,
L0007621 , L0007622 ,

L0007623 , L0007624 , L0007625 , L0007626 , L0007627 , L0007628 ,
L0007629 , L0007630 ,

L0007631 , L0007632 , L0007633 , L0007634 , L0007635 , L0007636 ,
L0007637 , L0007638 ,

L0007639 , L0007640 , L0007641 , L0007642 , L0007643 , L0007644 ,
L0007645 , L0007646 ,

L0007647 , L0007648 , L0007649 , L0007650 , L0007651 , L0007652 ,
L0007653 , L0007654 ,

L0007655 , L0007656 , L0007657 , L0007658 , L0007659 , L0007660 ,
L0007661 , L0007662 ,

L0007663 , L0007664 , L0007665 , L0007666 , L0007667 , L0007668 ,
L0007669 , L0007670 ,

L0007671 , L0007672 , L0007673 , L0007674 , L0007675 , L0007676 , L0007677 , L0007678 ,

**MODELOPTs: NonDFAULT CONC ELEV FLGPOL
FASTALL

*** SOURCE IDs DEFINING SOURCE GROUPS ***

GROUP ID	SOURCE IDs
	L0007679 , L0007680 , L0007681 , L0007682 , L0007683 , L0007684 , L0007685 , L0007686 ,
	L0007687 , L0007688 , L0007689 , L0007690 , L0007691 , L0007692 , L0007693 , L0007694 ,
	L0007695 , L0007696 , L0007697 , L0007698 , L0007699 , L0007700 , L0007701 , L0007702 ,
	L0007703 , L0007704 , L0007705 , L0007706 , L0007707 , L0007708 , L0007709 , L0007710 ,
	L0007711 , L0007712 , L0007713 , L0007714 , L0007715 , L0007716 , L0007717 , L0007718 ,
	L0007719 , L0007720 , L0007721 , L0007722 , L0007723 , L0007724 , L0007725 , L0007726 ,
	L0007727 , L0007728 , L0007729 , L0007730 , L0007731 , L0007732 , L0007733 , L0007734 ,
	L0007735 , L0007736 , L0007737 , L0007738 , L0007739 , L0007740 , L0007741 , L0007742 ,
	L0007743 , L0007744 , L0007745 , L0007746 , L0007747 , L0007748 , L0007749 , L0007750 ,
	L0007751 , L0007752 , L0007753 , L0007754 , L0007755 , L0007756 , L0007757 , L0007758 ,
	L0007759 , L0007760 , L0007761 , L0007762 , L0007763 , L0007764 , L0007765 , L0007766 ,
	L0007767 , L0007768 , L0007769 , L0007770 , L0007771 , L0007772 , L0007773 , L0007774 ,
	L0007775 , L0007776 , L0007777 , L0007778 , L0007779 , L0007780 , L0007781 , L0007782 ,
	L0007783 , L0007784 , L0007785 , L0007786 , L0007787 , L0007788 , L0007789 , L0007790 ,
	L0007791 , L0007792 , L0007793 , L0007794 , L0007795 , L0007796 , L0007797 , L0007798 ,
	L0007799 , L0007800 , L0007801 , L0007802 , L0007803 , L0007804 , L0007805 , L0007806 ,
	L0007807 , L0007808 , L0007809 , L0007810 , L0007811 , L0007812 , L0007813 , L0007814 ,
	L0007815 , L0007816 , L0007817 , L0007818 , L0007819 , L0007820 , L0007821 , L0007822 ,
	L0007823 , L0007824 , L0007825 , L0007826 , L0007827 , L0007828 , L0007829 , L0007830 ,

L0007831 , L0007832 , L0007833 , L0007834 , L0007835 , L0007836 , L0007837 , L0007838 ,

**MODELOPTs: NonDFAULT CONC ELEV FLGPOL
FASTALL

*** SOURCE IDs DEFINING SOURCE GROUPS ***

GROUP ID SOURCE IDs

L0007839 , L0007840 , L0007841 , L0007842 , L0007843 , L0007844 ,
L0007845 , L0007846 ,

L0007847 , L0007848 , L0007849 , L0007850 , L0007851 , L0007852 ,
L0007853 , L0007854 ,

L0007855 , L0007856 , L0007857 , L0007858 , L0007859 , L0007860 ,
L0007861 , L0007862 ,

L0007863 , L0007864 , L0007865 , L0007866 , L0007867 , L0007868 ,
L0007869 , L0007870 ,

L0007871 , L0007872 , L0007873 , L0007874 , L0007875 , L0007876 ,
L0007877 , L0007878 ,

L0007879 , L0007880 , L0007881 , L0007882 , L0007883 , L0007884 ,
L0007885 , L0007886 ,

L0007887 , L0007888 , L0007889 , L0007890 , L0007891 , L0007892 ,
L0007893 , L0007894 ,

L0007895 , L0007896 , L0007897 , L0007898 , L0007899 , L0007900 ,
L0007901 , L0007902 ,

L0007903 , L0007904 , L0007905 , L0007906 , L0007907 , L0007908 ,
L0007909 , L0007910 ,

L0007911 , L0007912 , L0007913 , L0007914 , L0007915 , L0007916 ,
L0007917 , L0007918 ,

L0007919 , L0007920 , L0007921 , L0007922 , L0007923 , L0007924 ,
L0007925 , L0007926 ,

L0007927 , L0007928 , L0007929 , L0007930 , L0007931 , L0007932 ,
L0007933 , L0007934 ,

L0007935 , L0007936 , L0007937 , L0007938 , L0007939 , L0007940 ,
L0007941 , L0007942 ,

L0007943 , L0007944 , L0007945 , L0007946 , L0007947 , L0007948 ,
L0007949 , L0007950 ,

L0007951 , L0007952 , L0007953 , L0007954 , L0007955 , L0007956 ,
L0007957 , L0007958 ,

L0007959 , L0007960 , L0007961 , L0007962 , L0007963 , L0007964 ,
L0007965 , L0007966 ,

L0007967 , L0007968 , L0007969 , L0007970 , L0007971 , L0007972 ,
L0007973 , L0007974 ,

L0007975 , L0007976 , L0007977 , L0007978 , L0007979 , L0007980 ,
L0007981 , L0007982 ,

L0007983 , L0007984 , L0007985 , L0007986 , L0007987 , L0007988 ,
L0007989 , L0007990 ,

L0007991 , L0007992 , L0007993 , L0007994 , L0007995 , L0007996 , L0007997 , L0007998 ,

**MODELOPTs: NonDFAULT CONC ELEV FLGPOL
FASTALL

*** SOURCE IDs DEFINING SOURCE GROUPS ***

GROUP ID SOURCE IDs

L0007999 , L0008000 , L0008001 , L0008002 , L0008003 , L0008004 ,
L0008005 , L0008006 ,

L0008007 , L0008008 , L0008009 , L0008010 , L0008011 , L0008012 ,
L0008013 , L0008014 ,

L0008015 , L0008016 , L0008017 , L0008018 , L0008019 , L0008020 ,
L0008021 , L0008022 ,

L0008023 , L0008024 , L0008025 , L0008026 , L0008027 , L0008028 ,
L0008029 , L0008030 ,

L0008031 , L0008032 , L0008033 , L0008034 , L0008035 , L0008036 ,
L0008037 , L0008038 ,

L0008039 , L0008040 , L0008041 , L0008042 , L0008043 , L0008044 ,
L0008045 , L0008046 ,

L0008047 , L0008048 , L0008049 , L0008050 , L0008051 , L0008052 ,
L0008053 , L0008054 ,

L0008055 , L0008056 , L0008057 , L0008058 , L0008059 , L0008060 ,
L0008061 , L0008062 ,

L0008063 , L0008064 , L0008065 , L0008066 , L0008067 , L0008068 ,
L0008069 , L0008070 ,

L0008071 , L0008072 , L0008073 , L0008074 , L0008075 , L0008076 ,
L0008077 , L0008078 ,

L0008079 , L0008080 , L0008081 , L0008082 , L0008083 , L0008084 ,
L0008085 , L0008086 ,

L0008087 , L0008088 , L0008089 , L0008090 , L0008091 , L0008092 ,
L0008093 , L0008094 ,

L0008095 , L0008096 , L0008097 , L0008098 , L0008099 , L0008100 ,
L0008101 , L0008102 ,

L0008103 , L0008104 , L0008105 , L0008106 , L0008107 , L0008108 ,
L0008109 , L0008110 ,

L0008111 , L0008112 , L0008113 , L0008114 , L0008115 , L0008116 ,
L0008117 , L0008118 ,

L0008119 , L0008120 , L0008121 , L0008122 , L0008123 , L0008124 ,
L0008125 , L0008126 ,

L0008127 , L0008128 , L0008129 , L0008130 , L0008131 , L0008132 ,
L0008133 , L0008134 ,

L0008135 , L0008136 , L0008137 , L0008138 , L0008139 , L0008140 ,
L0008141 , L0008142 ,

L0008143 , L0008144 , L0008145 , L0008146 , L0008147 , L0008148 ,
L0008149 , L0008150 ,

L0008151 , L0008152 , L0008153 , L0008154 , L0008155 , L0008156 , L0008157 , L0008158 ,

**MODELOPTs: NonDFAULT CONC ELEV FLGPOL
FASTALL

*** SOURCE IDs DEFINING SOURCE GROUPS ***

GROUP ID SOURCE IDs

L0008159 , L0008160 , L0008161 , L0008162 , L0008163 , L0008164 ,
L0008165 , L0008166 ,

L0008167 , L0008168 , L0008169 , L0008170 , L0008171 , L0008172 ,
L0008173 , L0008174 ,

L0008175 , L0008176 , L0008177 , L0008178 , L0008179 , L0008180 ,
L0008181 , L0008182 ,

L0008183 , L0008184 , L0008185 , L0008186 , L0008187 , L0008188 ,
L0008189 , L0008190 ,

L0008191 , L0008192 , L0008193 , L0008194 , L0008195 , L0008196 ,
L0008197 , L0008198 ,

L0008199 , L0008200 , L0008201 , L0008202 , L0008203 , L0008204 ,
L0008205 , L0008206 ,

L0008207 , L0008208 , L0008209 , L0008210 , L0008211 , L0008212 ,
L0008213 , L0008214 ,

L0008215 , L0008216 , L0008217 , L0008218 , L0008219 , L0008220 ,
L0008221 , L0008222 ,

L0008223 , L0008224 , L0008225 , L0008226 , L0008227 , L0008228 ,
L0008229 , L0008230 ,

L0008231 , L0008232 , L0008233 , L0008234 , L0008235 , L0008236 ,
L0008237 , L0008238 ,

L0008239 , L0008240 , L0008241 , L0008242 , L0008243 , L0008244 ,
L0008245 , L0008246 ,

L0008247 , L0008248 , L0008249 , L0008250 , L0008251 , L0008252 ,
L0008253 , L0008254 ,

L0008255 , L0008256 , L0008257 , L0008258 , L0008259 , L0008260 ,
L0008261 , L0008262 ,

L0008263 , L0008264 , L0008265 , L0008266 , L0008267 , L0008268 ,
L0008269 , L0008270 ,

L0008271 , L0008272 , L0008273 , L0008274 , L0008275 , L0008276 ,
L0008277 , L0008278 ,

L0008279 , L0008280 , L0008281 , L0008282 , L0008283 , L0008284 ,
L0008285 , L0008286 ,

L0008287 , L0008288 , L0008289 , L0008290 , L0008291 , L0008292 ,
L0008293 , L0008294 ,

L0008295 , L0008296 , L0008297 , L0008298 , L0008299 , L0008300 ,
L0008301 , L0008302 ,

L0008303 , L0008304 , L0008305 , L0008306 , L0008307 , L0008308 ,
L0008309 , L0008310 ,

L0008311 , L0008312 , L0008313 , L0008314 , L0008315 , L0008316 , L0008317 , L0008318 ,

**MODELOPTs: NonDFAULT CONC ELEV FLGPOL
FASTALL

*** SOURCE IDs DEFINING SOURCE GROUPS ***

GROUP ID SOURCE IDs

L0008319 , L0008320 , L0008321 , L0008322 , L0008323 , L0008324 ,
L0008325 , L0008326 ,

L0008327 , L0008328 , L0008329 , L0008330 , L0008331 , L0008332 ,
L0008333 , L0008334 ,

L0008335 , L0008336 , L0008337 , L0008338 , L0008339 , L0008340 ,
L0008341 , L0008342 ,

L0008343 , L0008344 , L0008345 , L0008346 , L0008347 , L0008348 ,
L0008349 , L0008350 ,

L0008351 , L0008352 , L0008353 , L0008354 , L0008355 , L0008356 ,
L0008357 , L0008358 ,

L0008359 , L0008360 , L0008361 , L0008362 , L0008363 , L0008364 ,
L0008365 , L0008366 ,

L0008367 , L0008368 , L0008369 , L0008370 , L0008371 , L0008372 ,
L0008373 , L0008374 ,

L0008375 , L0008376 , L0008377 , L0008378 , L0008379 , L0008380 ,
L0008381 , L0008382 ,

L0008383 , L0008384 , L0008385 , L0008386 , L0008387 , L0008388 ,
L0008389 , L0008390 ,

L0008391 , L0008392 , L0008393 , L0008394 , L0008395 , L0008396 ,
L0008397 , L0008398 ,

L0008399 , L0008400 , L0008401 , L0008402 , L0008403 , L0008404 ,
L0008405 , L0008406 ,

L0008407 , L0008408 , L0008409 , L0008410 , L0008411 , L0008412 ,
L0008413 , L0008414 ,

L0008415 , L0008416 , L0008417 , L0008418 , L0008419 , L0008420 ,
L0008421 , L0008422 ,

L0008423 , L0008424 , L0008425 , L0008426 , L0008427 , L0008428 ,
L0008429 , L0008430 ,

L0008431 , L0008432 , L0008433 , L0008434 , L0008435 , L0008436 ,
L0008437 , L0008438 ,

L0008439 , L0008440 , L0008441 , L0008442 , L0008443 , L0008444 ,
L0008445 , L0008446 ,

L0008447 , L0008448 , L0008449 , L0008450 , L0008451 , L0008452 ,
L0008453 , L0008454 ,

L0008455 , L0008456 , L0008457 , L0008458 , L0008459 , L0008460 ,
L0008461 , L0008462 ,

L0008463 , L0008464 , L0008465 ,

**MODELOPTs: NonDFAULT CONC ELEV FLGPOL
FASTALL

*** DISCRETE CARTESIAN RECEPTORS ***
(X-COORD, Y-COORD, ZELEV, ZHILL, ZFLAG)
(METERS)

(480111.3, 3748410.9, 446.0, 780.0, 1.5); (479772.9, 3748870.8,
450.8, 780.0, 1.5);

**MODELOPTs: NonDFAULT CONC ELEV FLGPOL
FASTALL

*** METEOROLOGICAL DAYS SELECTED FOR PROCESSING ***
(1=YES; 0=NO)

```
           1 1 1 1 1 1 1 1 1 1   1 1 1 1 1 1 1 1 1 1   1 1 1 1 1 1 1 1 1 1   1 1 1 1 1 1 1 1 1
1   1 1 1 1 1 1 1 1 1 1
           1 1 1 1 1 1 1 1 1 1   1 1 1 1 1 1 1 1 1 1   1 1 1 1 1 1 1 1 1 1   1 1 1 1 1 1 1 1 1
1   1 1 1 1 1 1 1 1 1 1
           1 1 1 1 1 1 1 1 1 1   1 1 1 1 1 1 1 1 1 1   1 1 1 1 1 1 1 1 1 1   1 1 1 1 1 1 1 1 1
1   1 1 1 1 1 1 1 1 1 1
           1 1 1 1 1 1 1 1 1 1   1 1 1 1 1 1 1 1 1 1   1 1 1 1 1 1 1 1 1 1   1 1 1 1 1 1 1 1 1
1   1 1 1 1 1 1 1 1 1 1
           1 1 1 1 1 1 1 1 1 1   1 1 1 1 1 1 1 1 1 1   1 1 1 1 1 1 1 1 1 1   1 1 1 1 1 1 1 1 1
1   1 1 1 1 1 1 1 1 1 1
           1 1 1 1 1 1 1 1 1 1   1 1 1 1 1 1 1 1 1 1   1 1 1 1 1 1 1 1 1 1   1 1 1 1 1 1 1 1 1
1   1 1 1 1 1 1 1 1 1 1
           1 1 1 1 1 1 1 1 1 1   1 1 1 1 1 1 1 1 1 1   1 1 1 1 1 1 1 1 1 1   1 1 1 1 1 1 1 1 1
1   1 1 1 1 1 1 1 1 1 1
           1 1 1 1 1 1 1 1 1 1   1 1 1 1 1 1 1 1 1 1   1 1 1 1 1 1 1 1 1 1   1 1 1 1 1 1 1 1 1
1   1 1 1 1 1 1 1 1 1 1
           1 1 1 1 1 1 1 1 1 1   1 1 1 1 1 1
```

NOTE: METEOROLOGICAL DATA ACTUALLY PROCESSED WILL ALSO DEPEND ON WHAT IS INCLUDED IN THE DATA FILE.

*** UPPER BOUND OF FIRST THROUGH FIFTH WIND SPEED CATEGORIES ***

(METERS/SEC)

1.54, 3.09, 5.14, 8.23, 10.80,

**MODELOPTs: NonDFAULT CONC ELEV FLGPOL
FASTALL

*** UP TO THE FIRST 24 HOURS OF METEOROLOGICAL DATA ***

Surface file: U:\UcJobs_08100-08500_08100\08180\Met Data\PERI2.SFC
Met Version: 11059
Profile file: U:\UcJobs_08100-08500_08100\08180\Met Data\PERI2.PFL
Surface format: FREE
Profile format: FREE
Surface station no.: 3190 Upper air station no.: 3190
Name: UNKNOWN Name: UNKNOWN
Year: 2007 Year: 2007

First 24 hours of scalar data

YR	MO	DY	JDY	HR	H0	U*	W*	DT/DZ	ZICNV	ZIMCH	M-O LEN	Z0	BOWEN	ALBEDO	REF WS	WD	HT	REF TA	HT
07	01	01	1	01	-0.3	0.021	-9.000	-9.000	-999.	7.	2.5	0.22	1.00	1.00	0.40	133.	9.1	279.9	5.5
07	01	01	1	02	-0.2	0.016	-9.000	-9.000	-999.	5.	1.9	0.22	1.00	1.00	0.30	192.	9.1	279.2	5.5
07	01	01	1	03	-0.5	0.027	-9.000	-9.000	-999.	10.	3.2	0.22	1.00	1.00	0.50	160.	9.1	277.5	5.5
07	01	01	1	04	-0.3	0.021	-9.000	-9.000	-999.	7.	2.5	0.22	1.00	1.00	0.40	75.	9.1	277.5	5.5
07	01	01	1	05	-0.2	0.015	-9.000	-9.000	-999.	4.	1.8	0.22	1.00	1.00	0.28	282.	9.1	278.8	5.5
07	01	01	1	06	-0.2	0.016	-9.000	-9.000	-999.	5.	1.9	0.22	1.00	1.00	0.30	96.	9.1	277.5	5.5
07	01	01	1	07	-0.2	0.016	-9.000	-9.000	-999.	5.	1.9	0.22	1.00	1.00	0.30	129.	9.1	278.1	5.5
07	01	01	1	08	-0.3	0.021	-9.000	-9.000	-999.	7.	3.1	0.22	1.00	0.54	0.40	99.	9.1	277.5	5.5
07	01	01	1	09	27.8	0.094	0.478	0.005	134.	66.	-2.5	0.22	1.00	0.33	0.50	133.	9.1	278.1	5.5
07	01	01	1	10	76.9	0.107	0.987	0.005	429.	80.	-1.4	0.22	1.00	0.26	0.50	174.	9.1	281.4	5.5
07	01	01	1	11	110.0	0.098	1.357	0.005	780.	71.	-1.0	0.22	1.00	0.23	0.40	95.	9.1	284.9	5.5
07	01	01	1	12	125.7	0.206	1.574	0.018	1064.	215.	-5.9	0.22	1.00	0.22	1.30	94.	9.1	288.1	5.5
07	01	01	1	13	121.7	0.323	1.641	0.022	1248.	423.	-23.8	0.22	1.00	0.22	2.50	24.	9.1	291.4	5.5
07	01	01	1	14	102.8	0.425	1.559	0.021	1264.	637.	-64.0	0.22	1.00	0.23	3.60	14.	9.1	292.5	5.5
07	01	01	1	15	69.9	0.637	1.374	0.021	1275.	1169.	-317.0	0.22	1.00	0.27	5.80	318.	9.1	292.0	5.5
07	01	01	1	16	16.8	0.604	0.856	0.021	1277.	1081.	-1120.6	0.22	1.00	0.36	5.60	329.	9.1	291.4	5.5
07	01	01	1	17	-44.6	0.462	-9.000	-9.000	-999.	739.	189.7	0.22	1.00	0.64	4.60	332.	9.1	289.9	5.5
07	01	01	1	18	-37.1	0.354	-9.000	-9.000	-999.	492.	102.3	0.22	1.00	1.00	3.70	305.	9.1	288.8	5.5
07	01	01	1	19	-44.7	0.425	-9.000	-9.000	-999.	636.	146.9	0.22	1.00	1.00	4.30	276.	9.1	287.5	5.5
07	01	01	1	20	-34.6	0.329	-9.000	-9.000	-999.	439.	88.1	0.22	1.00	1.00	3.50	323.	9.1	287.5	5.5
07	01	01	1	21	-43.4	0.413	-9.000	-9.000	-999.	610.	139.2	0.22	1.00	1.00	4.20	322.	9.1	288.1	5.5
07	01	01	1	22	-44.6	0.425	-9.000	-9.000	-999.	636.	147.2	0.22	1.00	1.00	4.30	30.	9.1	288.1	5.5
07	01	01	1	23	-41.0	0.389	-9.000	-9.000	-999.	560.	123.2	0.22	1.00	1.00	4.00	343.	9.1	287.0	5.5

```
 07 01 01   1 24   -7.2  0.091 -9.000 -9.000 -999.  217.      9.0  0.22   1.00   1.00    1.70
155.    9.1  283.8    5.5


 First hour of profile data
 YR MO DY HR HEIGHT F  WDIR    WSPD AMB_TMP sigmaA  sigmaW  sigmaV
 07 01 01 01    5.5 0 -999.  -99.00   279.9   99.0  -99.00  -99.00
 07 01 01 01    9.1 1  133.    0.40  -999.0   99.0  -99.00  -99.00

 F indicates top of profile (=1) or below (=0)
```

**MODELOPTs: NonDFAULT CONC ELEV FLGPOL
FASTALL

*** THE ANNUAL AVERAGE CONCENTRATION VALUES AVERAGED OVER 1 YEARS FOR
SOURCE GROUP: ALL ***
INCLUDING SOURCE(S): L0007359 , L0007360 , L0007361
, L0007362 , L0007363 ,
L0007364 , L0007365 , L0007366 , L0007367 , L0007368 , L0007369
, L0007370 , L0007371 ,
L0007372 , L0007373 , L0007374 , L0007375 , L0007376 , L0007377
, L0007378 , L0007379 ,
L0007380 , L0007381 , L0007382 , L0007383 , L0007384 , L0007385
, L0007386 , . . . ,

*** DISCRETE CARTESIAN RECEPTOR POINTS ***

** CONC OF DPM IN MICROGRAMS/M**3
**

X-COORD (M)	Y-COORD (M)	CONC	X-COORD (M)	Y-COORD (M)	CONC
480111.35	3748410.92	0.00036	479772.92	3748870.84	0.00053

**MODELOPTs: NonDFAULT CONC ELEV FLGPOL
FASTALL

*** THE SUMMARY OF MAXIMUM ANNUAL RESULTS AVERAGED OVER 1
YEARS ***

** CONC OF DPM IN MICROGRAMS/M**3
**

NETWORK
GROUP ID AVERAGE CONC RECEPTOR (XR, YR, ZELEV, ZHILL,
ZFLAG) OF TYPE GRID-ID
- - - -

```
 *** AERMOD - VERSION  12060 ***   *** C:\Lakes\AERMOD View\FILII\School\School.isc
***        11/13/12
                                   ***
***        16:31:54

PAGE  42
 **MODELOPTs:  NonDFAULT CONC                                          ELEV      FLGPOL
                         FASTALL

 *** Message Summary : AERMOD Model Execution ***

  --------- Summary of Total Messages --------

 A Total of            0 Fatal Error Message(s)
 A Total of            1 Warning Message(s)
 A Total of           99 Informational Message(s)

 A Total of         8760 Hours Were Processed

 A Total of            0 Calm Hours Identified

 A Total of           99 Missing Hours Identified (  1.13 Percent)


    ******** FATAL ERROR MESSAGES ********
               ***  NONE  ***


    ********   WARNING MESSAGES   ********
 ME W530    3511 MEOPEN:CAUTION! Met Station ID Mismatch with SURFFILE for     SURFDATA

    ************************************
    *** AERMOD Finishes Successfully ***
    ************************************
```

APPENDIX C

Risk Calculations

MEIR

RESIDENTIAL EXPOSURE SCENARIO (70-YEAR)

Source	Maximum Concentration		Weight Fraction	Contaminant	Carcinogenic Risk			Noncarcinogenic Hazards		
	(ug/m3)	(mg/m3)			URF (ug/m3)	CPF (mg/kg/day)	RISK	REL (ug/m3)	RfD (mg/kg/day)	Index
(a)	(b)	(c)	(d)	(e)	(f)	(g)	(h)	(i)	(j)	(k)
Diesel	0.01462	1.5E-05	1.00E+00	Particulates	3.0E-04	1.1E+00	4.64	5.0E+00	1.4E-03	0.0029

Note: Exposure factors used to calculate contaminant intake

Exposure Frequency (days/year)	365
Exposure Duration (years)	70
Inhalation Rate (m3/day)*	21.14
Average Body Weight (kg)	70
Averaging Time $_{(cancer)}$ (days)	25550
Averaging Time $_{(non\text{-}cancer)}$ (days)	25550

*Inhalation Rate of 21.14 m3/day equates to the ARB breathing 302 liters per kilogram-day

E= 10^{X}, i.e. E-02 = 10^{-2}

U:\UcJobs_08100-08500_08100\08180\Excel\HRA Excel Files\[08180-HRA Risk Calculations-rev.xlsx]MEIR

QUANTIFICATION OF CARCINOGENIC RISKS AND NONCARCINOGENIC HAZARDS
WORKER EXPOSURE SCENARIO (40-YEAR)

Source	Maximum Concentration		Weight Fraction	Contaminant	Carcinogenic Risk			Noncarcinogenic Hazards		
	(ug/m3)	(mg/m3)			URF (ug/m3)	CPF (mg/kg/day)	RISK	REL (ug/m3)	RfD (mg/kg/day)	Index
(a)	(b)	(c)	(d)	(e)	(f)	(g)	(h)	(i)	(j)	(k)
Diesel	0.02046	2.0E-05	1.00E+00	Particulates	3.0E-04	1.1E+00	1.23	5.0E+00	1.4E-03	0.004

Note: Exposure factors used to calculate contaminant intake

Exposure Frequency (days/year)	245
Exposure Duration (years)	40
Inhalation Rate (m3/day)*	10.43
Average Body Weight (kg)	70
Averaging Time $_{(cancer)}$ (days)	25550
Averaging Time $_{(non\text{-}cancer)}$ (days)	14600

*Inhalation Rate of 10.43 m3/day equates to the ARB breathing 149 liters per kilogram-day

E= 10^X, i.e. E-02 = 10^{-2}

U:\UcJobs_08100-08500_08100\08180\Excel\HRA Excel Files\[08180-HRA Risk Calculations-rev.xlsx]Worker

QUANTIFICATION OF CARCINOGENIC RISKS AND NONCARCINOGENIC HAZARDS
SCHOOL CHILD EXPOSURE SCENARIO 9-YEAR EXPOSURE UNRESTRICTED FLOW

Source	Maximum Concentration		Weight Fraction	Contaminant	Carcinogenic Risk			Noncarcinogenic Hazards		
	(ug/m3)	(mg/m3)			URF (ug/m3)	CPF (mg/kg/day)	RISK	REL (ug/m3)	RfD (mg/kg/day)	Index
(a)	(b)	(c)	(d)	(e)	(f)	(g)	(h)	(i)	(j)	(k)
Diesel	0.00053	5.3E-07	1.00E+00	Particulates	3.0E-04	1.1E+00	0.08	5.0E+00	1.4E-03	0.0001

Note: Exposure factors used to calculate contaminant intake

Exposure Frequency (days/year)	180
Exposure Duration (years)	9
Inhalation Rate (m3/day)*	40.67
Average Body Weight (kg)	18
Averaging Time $_{(cancer)}$ (days)	25550
Averaging Time$_{(noncancer)}$ (days)	3285

*Inhalation Rate of 40.67 m3/day equates to the ARB breathing 581 liters per kilogram-day

E= 10^{X}, i.e. E-02 = 10^{-2}

U:\UcJobs_08100-08500_08100\08180\Excel\HRA Excel Files\[08180-HRA Risk Calculations-rev.xlsx]School Child