EXHIBIT 6-2

OPENING YEAR CUMULATIVE (2018) WITHOUT PROJECT AM PEAK HOUR INTERSECTION VOLUMES

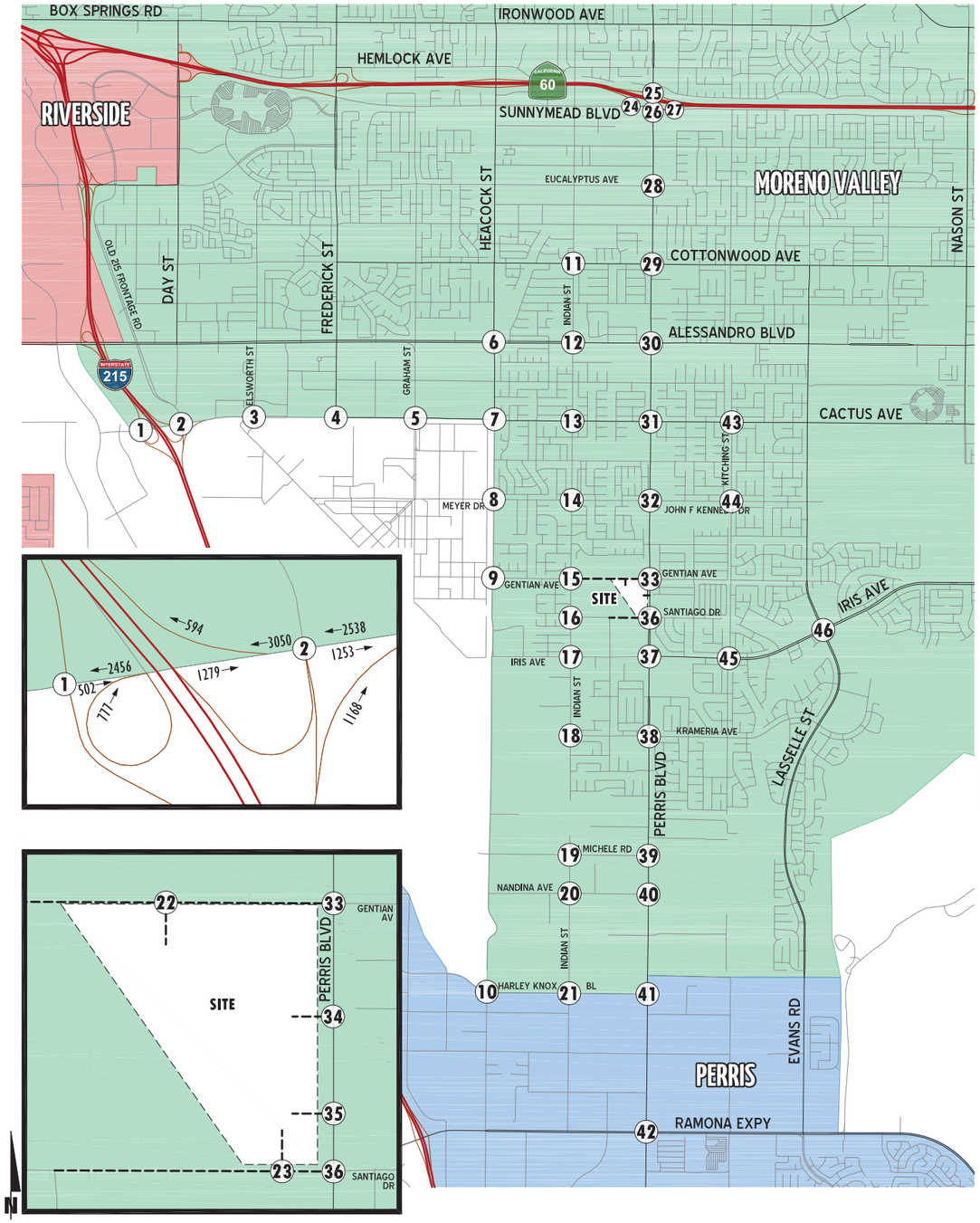

1 I-215 SB Ramps & Cactus Av.	2 I-215 NB Ramps & Cactus Av.	3 Elsworth St. & Cactus Av.	4 Frederick St. & Cactus Av.	5 Graham St. & Cactus Av.	6 Heacock St. & Alessandro Bl.	7 Heacock St. & Cactus Av.	8 Heacock St. & John F. Kennedy Dr.	
480 ← 1877 ← 579	50 0 41 ← 182 ← 2356	129 138 74 ← 115 ← 2538 ← 107	60 171 ← 164 ← 2429	101 118 89 ← 161 ← 2179 ← 26	139 195 130 ← 163 ← 1095 ← 37	48 292 63 ← 124 ← 1482 ← 14	26 262 140 ← 264 ← 144 ← 41	
502 → 95 →	24 → 1176 → 80 →	644 130 36	177 → 1806 → 350 →	53 25 19	89 → 1519 →	134 → 1460 → 243 →	187 103 16	116 → 533 → 70 →
						194 367 54	134 → 931 → 390 →	791 597 8
							12 → 71 → 80 →	113 781 41
9 Heacock St. & Gentian Av.	10 Heacock St. & Harley Knox Bl.	11 Indian St. & Cottonwood Av.	12 Indian St. & Alessandro Bl.	13 Indian St. & Cactus Av.	14 Indian St. & John F. Kennedy Dr.	15 Indian St. & Gentian Av.	16 Indian St. & Santiago Dr.	
NOT AN ANALYSIS LOCATION	0 0 0 ← 0 ← 492 ← 1	62 220 48 ← 83 ← 365 ← 49	87 240 71 ← 82 ← 1138 ← 80	23 361 87 ← 134 ← 1535 ← 66	36 194 122 ← 101 ← 417 ← 82	35 210 11 ← 30 ← 0 ← 4	NOT AN ANALYSIS LOCATION	
	0 → 446 → 1 →	51 → 238 → 139 →	49 → 565 → 90 →	42 → 789 → 69 →	33 → 289 → 57 →	25 → 0 → 68 →		
	1 0 2	108 260 39	163 260 86	100 436 40	59 298 103	75 359 1		
17 Indian St. & Iris Av.	18 Indian St. & Krameria Av.	19 Indian St. & San Michele	20 Indian St. & Nandina Av.	21 Indian St. & Harley Knox Bl.	22 Driveway 1 & Gentian Av.	23 Driveway 2 & Santiago Dr.	24 SR-60 EB Off-Ramp & Sunnymead Bl.	
17 260 315 ← 430 ← 420 ← 8	107 203 ← 276 ← 7	NOT AN ANALYSIS LOCATION	NOT AN ANALYSIS LOCATION	353 69 18 ← 46 ← 398 ← 17	NOT AN ANALYSIS LOCATION	NOT AN ANALYSIS LOCATION	74 642 ← 585	
32 → 238 → 46 →	163 25			964 → 498 → 240 →			395 →	
133 279 9				118 123 20				
25 Perris Bl. & SR-60 WB Ramps	26 Perris Bl. & Sunnymead Bl.	27 SR-60 EB On-Ramp & Sunnymead Bl.	28 Perris Bl. & Eucalyptus Av.	29 Perris Bl. & Cottonwood Av.	30 Perris Bl. & Alessandro Bl.	31 Perris Bl. & Cactus Av.	32 Perris Bl. & John F. Kennedy Dr.	
443 1216 ← 200 ← 0 ← 205	231 843 347 ← 465 ← 168 ← 55	59 ← 672 ← 41	58 1031 156 ← 231 ← 253 ← 105	173 926 148 ← 210 ← 332 ← 104	197 506 199 ← 177 ← 924 ← 142	207 634 175 ← 113 ← 1046 ← 119	70 568 253 ← 125 ← 507 ← 259	
622 1303	358 → 378 → 302 →	319 → 530 → 23 →	44 → 112 → 71 →	148 → 217 → 97 →	139 → 500 → 102 →	124 → 568 → 158 →	129 → 469 → 119 →	
	187 1103 147	16 5 9	56 988 57	104 714 75	221 621 108	273 738 114	156 787 260	
33 Perris Bl. & Gentian Av.	34 Perris Bl. & Driveway 3	35 Perris Bl. & Driveway 4	36 Perris Bl. & Santiago Dr.	37 Perris Bl. & Iris Av.	38 Perris Bl. & Krameria Av.	39 Perris Bl. & San Michele Rd.		
12 697 82 ← 121 ← 0 ← 35	NOT AN ANALYSIS LOCATION	NOT AN ANALYSIS LOCATION	30 661 52 ← 120 ← 34 ← 62	87 432 188 ← 168 ← 603 ← 228	37 713 105 ← 218 ← 315 ← 272	142 985 1 ← 1 ← 1 ← 1		
33 → 0 → 11 →			28 → 19 → 28 →	118 → 421 → 124 →	57 → 219 → 112 →	209 → 1 → 112 →		
3 962 19			31 835 100	273 684 284	76 918 277	121 1082 1		
40 Perris Bl. & Nandina Av.	41 Perris Bl. & Harley Knox Bl.	42 Perris Bl. & Ramona Exwy.	43 Kitching St & Cactus Av.	44 Kitching St & John F. Kennedy Dr.	45 Kitching St & Iris Av.	46 Laselle St. & Iris Av.		
90 909 29 ← 7 ← 8 ← 12	257 802 36 ← 53 ← 66 ← 2	271 354 149 ← 365 ← 1511 ← 139	147 265 64 ← 85 ← 572 ← 75	85 239 129 ← 167 ← 508 ← 46	165 174 67 ← 95 ← 646 ← 169	104 629 146 ← 87 ← 758 ← 432		
52 → 4 → 71 →	285 → 98 → 98 →	380 → 703 → 136 →	128 → 622 → 236 →	110 → 671 → 181 →	114 → 639 → 146 →	124 → 483 → 338 →		
252 1214 49	144 1297 4	379 573 127	238 345 51	243 351 36	206 153 152	310 548 318		

EXHIBIT 6-3

OPENING YEAR CUMULATIVE (2018) WITHOUT PROJECT PM PEAK HOUR INTERSECTION VOLUMES

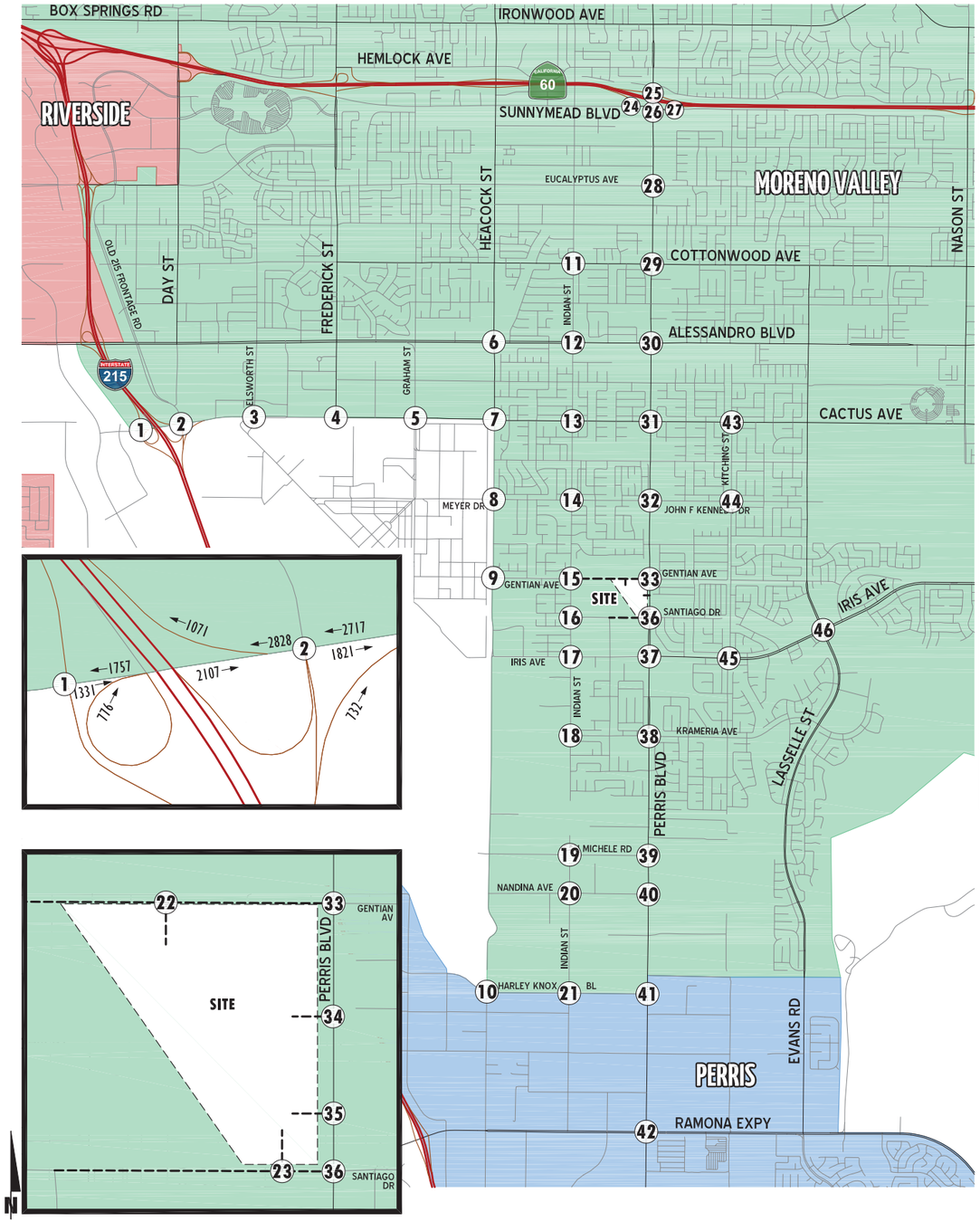

1 I-215 SB Ramps & Cactus Av.	**2** I-215 NB Ramps & Cactus Av.	**3** Elsworth St. & Cactus Av.	**4** Frederick St. & Cactus Av.	**5** Graham St. & Cactus Av.	**6** Heacock St. & Alessandro Bl.	**7** Heacock St. & Cactus Av.	**8** Heacock St. & John F. Kennedy Dr.	
215 / 728 / 1029	63 / 3 / 96 / 91 / 2626	190 / 24 / 146 / 112 / 1992 / 30	127 / 396 / 195 / 1753	169 / 198 / 217 / 100 / 1371 / 23	185 / 389 / 232 / 176 / 822 / 48	53 / 615 / 122 / 110 / 773 / 18	53 / 660 / 339 / 207 / 88 / 19	
1331 / 537	31 / 170 / 374 / 139 / 66 / 23	120 / 2317 / 33 / 438 / 114 / 150	56 / 2424	195 / 2474 / 585 / 296 / 126 / 25	123 / 1217 / 145 / 167 / 296 / 53	121 / 1511 / 944 / 504 / 482 / 6	33 / 241 / 243 / 82 / 377 / 48	
9 Heacock St. & Gentian Av.	**10** Heacock St. & Harley Knox Bl.	**11** Indian St. & Cottonwood Av.	**12** Indian St. & Alessandro Bl.	**13** Indian St. & Cactus Av.	**14** Indian St. & John F. Kennedy Dr.	**15** Indian St. & Gentian Av.	**16** Indian St. & Santiago Dr.	
NOT AN ANALYSIS LOCATION	0 / 0 / 0 / 0 / 449 / 4	49 / 279 / 29 / 47 / 254 / 46	70 / 370 / 226 / 136 / 990 / 73	69 / 597 / 195 / 150 / 672 / 40	29 / 304 / 71 / 42 / 219 / 63	25 / 303 / 36 / 21 / 0 / 3	NOT AN ANALYSIS LOCATION	
	0 / 589 / 0 / 2 / 0 / 2	51 / 343 / 146 / 83 / 274 / 47	126 / 1291 / 155 / 220 / 310 / 190	58 / 1398 / 97 / 70 / 406 / 50	24 / 370 / 110 / 59 / 229 / 47	31 / 0 / 68 / 25 / 248 / 4		
17 Indian St. & Iris Av.	**18** Indian St. & Krameria Av.	**19** Indian St. & San Michele	**20** Indian St. & Nandina Av.	**21** Indian St. & Harley Knox Bl.	**22** Driveway 1 & Gentian Av.	**23** Driveway 2 & Santiago Dr.	**24** SR-60 EB Off-Ramp & Sunnymead Bl.	
35 / 143 / 236 / 190 / 315 / 68	142 / 155 / 65 / 13	NOT AN ANALYSIS LOCATION	NOT AN ANALYSIS LOCATION	818 / 321 / 75 / 20 / 504 / 14	NOT AN ANALYSIS LOCATION	NOT AN ANALYSIS LOCATION	100 / 1209 / 445	
25 / 496 / 120 / 56 / 194 / 38	101 / 13			429 / 455 / 140 / 269 / 106 / 7			697	
25 Perris Bl. & SR-60 WB Ramps	**26** Perris Bl. & Sunnymead Bl.	**27** SR-60 EB On-Ramp & Sunnymead Bl.	**28** Perris Bl. & Eucalyptus Av.	**29** Perris Bl. & Cottonwood Av.	**30** Perris Bl. & Alessandro Bl.	**31** Perris Bl. & Cactus Av.	**32** Perris Bl. & John F. Kennedy Dr.	
384 / 1210 / 189 / 1 / 231	163 / 913 / 366 / 387 / 111 / 56	22 / 493 / 27	126 / 1039 / 180 / 157 / 238 / 104	135 / 1011 / 215 / 148 / 203 / 98	201 / 729 / 190 / 145 / 703 / 149	97 / 973 / 193 / 142 / 538 / 88	76 / 1003 / 218 / 96 / 267 / 203	
606 / 1568	709 / 708 / 489 / 172 / 1078 / 75	270 / 737 / 142 / 61 / 25 / 30	106 / 231 / 126 / 85 / 922 / 62	108 / 265 / 144 / 149 / 796 / 92	264 / 985 / 250 / 303 / 607 / 128	217 / 988 / 273 / 184 / 731 / 126	150 / 342 / 179 / 194 / 901 / 155	
33 Perris Bl. & Gentian Av.	**34** Perris Bl. & Driveway 3	**35** Perris Bl. & Driveway 4	**36** Perris Bl. & Santiago Dr.	**37** Perris Bl. & Iris Av.	**38** Perris Bl. & Krameria Av.	**39** Perris Bl. & San Michele Rd.		
36 / 1139 / 171 / 154 / 0 / 43	NOT AN ANALYSIS LOCATION	NOT AN ANALYSIS LOCATION	34 / 1049 / 105 / 88 / 31 / 63	81 / 683 / 274 / 175 / 410 / 213	50 / 787 / 165 / 132 / 136 / 200	147 / 831 / 1 / 1 / 1 / 1		
21 / 0 / 8 / 12 / 1015 / 117			15 / 28 / 15 / 12 / 1040 / 62	98 / 498 / 171 / 171 / 723 / 208	61 / 188 / 48 / 48 / 927 / 169	211 / 1 / 141 / 123 / 916 / 1		
40 Perris Bl. & Nandina Av.	**41** Perris Bl. & Harley Knox Bl.	**42** Perris Bl. & Ramona Exwy.	**43** Kitching St & Cactus Av.	**44** Kitching St & John F. Kennedy Dr.	**45** Kitching St & Iris Av.	**46** Laselle St. & Iris Av.		
25 / 1057 / 53 / 3 / 5 / 14	344 / 109 / 58 / 53 / 115 / 5	224 / 627 / 450 / 129 / 898 / 91	78 / 333 / 60 / 41 / 671 / 57	61 / 401 / 77 / 54 / 389 / 37	145 / 251 / 105 / 171 / 770 / 161	132 / 759 / 282 / 133 / 794 / 463		
135 / 2 / 204 / 4 / 828 / 17	238 / 70 / 252 / 51 / 755 / 2	255 / 1241 / 311 / 267 / 432 / 109	97 / 813 / 218 / 101 / 346 / 49	67 / 515 / 173 / 114 / 349 / 40	149 / 875 / 204 / 126 / 223 / 186	199 / 561 / 324 / 298 / 623 / 346		

EXHIBIT 6-4

OPENING YEAR CUMULATIVE (2018) WITHOUT PROJECT SATURDAY MID-DAY PEAK HOUR INTERSECTION VOLUMES

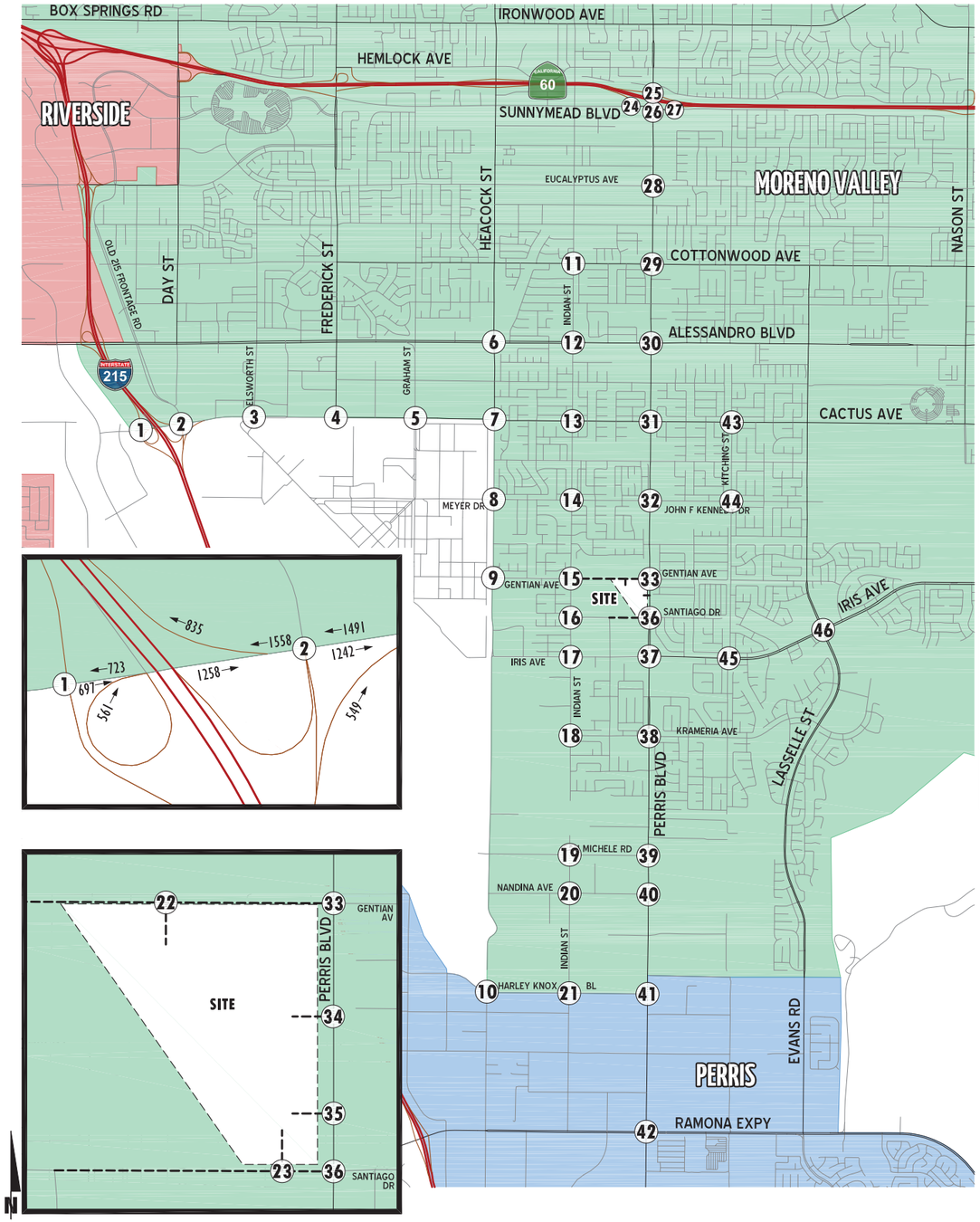

1 I-215 SB Ramps & Cactus Av.	2 I-215 NB Ramps & Cactus Av.	3 Elsworth St. & Cactus Av.	4 Frederick St. & Cactus Av.	5 Graham St. & Cactus Av.	6 Heacock St. & Alessandro Bl.	7 Heacock St. & Cactus Av.	8 Heacock St. & John F. Kennedy Dr.
102 / 221 / 502	20 / 0 / 68 / 82 / 1409	57 / 85 / 66 / 101 / 1398 / 128	61 / 280 / 216 / 1628	126 / 147 / 110 / 69 / 1315 / 27	145 / 862 / 215 / 189 / 584 / 293	163 / 649 / 208 / 211 / 710 / 13	162 / 470 / 297 / 299 / 126 / 17
697 / 80	16 / 101 / 231 / 128 / 27 / 92	89 / 1384 / 101 / 158 / 169 / 119	48 / 1408	99 / 1445 / 419 / 296 / 113 / 15	218 / 538 / 82 / 43 / 832 / 264	195 / 973 / 464 / 482 / 614 / 16	104 / 209 / 143 / 45 / 520 / 30
9 Heacock St. & Gentian Av.	10 Heacock St. & Harley Knox Bl.	11 Indian St. & Cottonwood Av.	12 Indian St. & Alessandro Bl.	13 Indian St. & Cactus Av.	14 Indian St. & John F. Kennedy Dr.	15 Indian St. & Gentian Av.	16 Indian St. & Santiago Dr.
NOT AN ANALYSIS LOCATION	0 / 0 / 0 / 0 / 228 / 27	56 / 285 / 44 / 46 / 249 / 51	91 / 278 / 215 / 102 / 1000 / 216	99 / 448 / 67 / 129 / 670 / 34	45 / 375 / 91 / 93 / 285 / 68	48 / 389 / 27 / 24 / 0 / 3	NOT AN ANALYSIS LOCATION
	0 / 328 / 0 / 16 / 0 / 31	47 / 303 / 137 / 93 / 305 / 59	96 / 1077 / 92 / 256 / 301 / 255	110 / 958 / 89 / 137 / 499 / 63	88 / 321 / 65 / 67 / 435 / 62	89 / 0 / 56 / 51 / 409 / 4	
17 Indian St. & Iris Av.	18 Indian St. & Krameria Av.	19 Indian St. & San Michele	20 Indian St. & Nandina Av.	21 Indian St. & Harley Knox Bl.	22 Driveway 1 & Gentian Av.	23 Driveway 2 & Santiago Dr.	24 SR-60 EB Off-Ramp & Sunnymead Bl.
64 / 105 / 178 / 224 / 311 / 68	113 / 124 / 112 / 24	NOT AN ANALYSIS LOCATION	NOT AN ANALYSIS LOCATION	277 / 532 / 63 / 5 / 307 / 31	NOT AN ANALYSIS LOCATION	NOT AN ANALYSIS LOCATION	103 / 1103 / 666
14 / 327 / 136 / 73 / 191 / 24	123 / 24			178 / 212 / 32 / 149 / 363 / 43			1001
25 Perris Bl. & SR-60 WB Ramps	26 Perris Bl. & Sunnymead Bl.	27 SR-60 EB On-Ramp & Sunnymead Bl.	28 Perris Bl. & Eucalyptus Av.	29 Perris Bl. & Cottonwood Av.	30 Perris Bl. & Alessandro Bl.	31 Perris Bl. & Cactus Av.	32 Perris Bl. & John F. Kennedy Dr.
433 / 1065 / 159 / 3 / 204	213 / 715 / 342 / 479 / 232 / 109	39 / 682 / 52	112 / 1216 / 108 / 129 / 192 / 99	111 / 979 / 145 / 115 / 162 / 83	257 / 664 / 157 / 147 / 697 / 152	75 / 913 / 181 / 123 / 408 / 55	97 / 1016 / 201 / 122 / 246 / 183
774 / 1533	697 / 799 / 608 / 221 / 1131 / 125	343 / 675 / 248 / 138 / 37 / 66	84 / 158 / 108 / 60 / 1285 / 73	129 / 211 / 94 / 113 / 1003 / 85	334 / 847 / 262 / 420 / 659 / 103	148 / 628 / 299 / 304 / 830 / 264	216 / 233 / 133 / 185 / 1084 / 189
33 Perris Bl. & Gentian Av.	34 Perris Bl. & Driveway 3	35 Perris Bl. & Driveway 4	36 Perris Bl. & Santiago Dr.	37 Perris Bl. & Iris Av.	38 Perris Bl. & Krameria Av.	39 Perris Bl. & San Michele Rd.	
30 / 1270 / 80 / 166 / 0 / 45	NOT AN ANALYSIS LOCATION	NOT AN ANALYSIS LOCATION	32 / 1206 / 77 / 61 / 10 / 47	110 / 826 / 328 / 250 / 638 / 206	100 / 772 / 199 / 148 / 118 / 132	226 / 811 / 1 / 1 / 1 / 1	
25 / 0 / 9 / 11 / 1313 / 99			16 / 28 / 26 / 10 / 1345 / 66	95 / 275 / 168 / 235 / 1031 / 180	61 / 109 / 48 / 35 / 1080 / 94	163 / 1 / 27 / 45 / 889 / 1	
40 Perris Bl. & Nandina Av.	41 Perris Bl. & Harley Knox Bl.	42 Perris Bl. & Ramona Exwy.	43 Kitching St & Cactus Av.	44 Kitching St & John F. Kennedy Dr.	45 Kitching St & Iris Av.	46 Laselle St. & Iris Av.	
68 / 746 / 106 / 3 / 2 / 4	262 / 697 / 15 / 13 / 29 / 1	184 / 437 / 375 / 247 / 1035 / 140	61 / 289 / 77 / 59 / 438 / 52	76 / 270 / 42 / 38 / 392 / 68	130 / 255 / 85 / 172 / 751 / 254	84 / 337 / 241 / 126 / 816 / 274	
150 / 2 / 105 / 11 / 811 / 2	189 / 18 / 135 / 37 / 627 / 1	143 / 964 / 81 / 191 / 465 / 139	59 / 752 / 134 / 141 / 347 / 43	97 / 453 / 144 / 105 / 317 / 36	110 / 702 / 109 / 122 / 231 / 130	209 / 524 / 200 / 184 / 421 / 199	