EXHIBIT 6-6

OPENING YEAR CUMULATIVE (2018) WITH PROJECT AM PEAK HOUR INTERSECTION VOLUMES

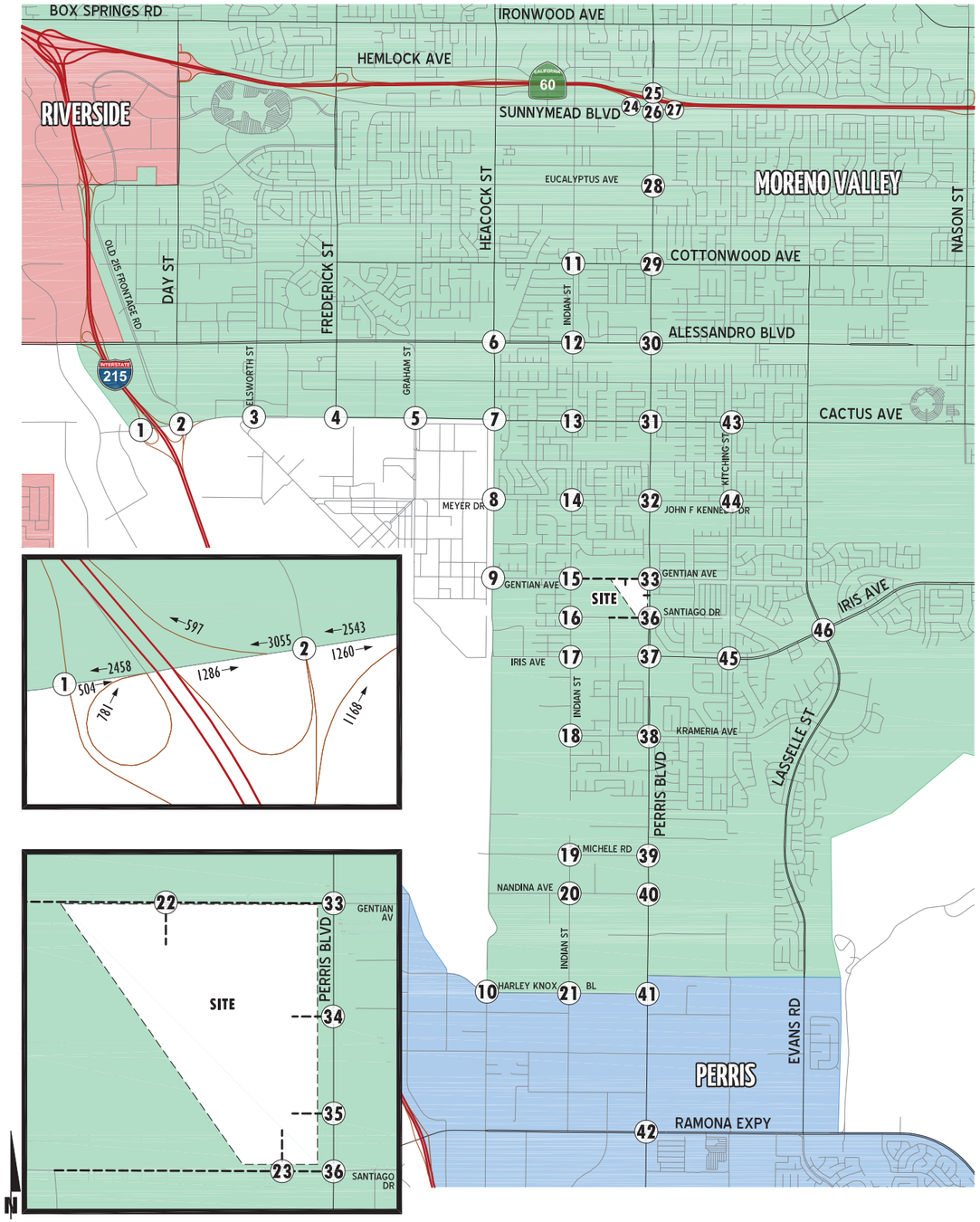

1 I-215 SB Ramps & Cactus Av.	2 I-215 NB Ramps & Cactus Av.	3 Elsworth St. & Cactus Av.	4 Frederick St. & Cactus Av.	5 Graham St. & Cactus Av.	6 Heacock St. & Alessandro Bl.	7 Heacock St. & Cactus Av.	8 Heacock St. & John F. Kennedy Dr.
480 ← 1879 ← 579	50 0 41 → 182 → 2361	129 138 74 → 115 → 2543 → 107	60 175 → 167 → 2434	101 118 89 → 161 → 2188 → 26	139 195 137 → 168 → 1102 → 37	48 292 65 → 126 → 1491 → 14	26 262 140 → 264 → 146 → 41
504 → 95 →	24 → 1183 → 80 → 644 130 36	177 → 1813 → 350 → 53 25 19	89 → 1526 →	134 → 1471 → 243 → 187 103 16	116 → 542 → 70 → 194 367 54	134 → 942 → 390 → 791 597 8	12 → 73 → 80 → 113 781 41
9 Heacock St. & Gentian Av.	10 Heacock St. & Harley Knox Bl.	11 Indian St. & Cottonwood Av.	12 Indian St. & Alessandro Bl.	13 Indian St. & Cactus Av.	14 Indian St. & John F. Kennedy Dr.	15 Indian St. & Gentian Av.	16 Indian St. & Santiago Dr.
NOT AN ANALYSIS LOCATION	0 0 0 → 0 → 497 → 6	62 220 52 → 86 → 368 → 49	87 240 73 → 84 → 1150 → 80	23 361 91 → 137 → 1545 → 66	36 194 122 → 101 → 420 → 85	37 210 11 → 30 → 0 → 4	NOT AN ANALYSIS LOCATION
	0 → 453 → 1 → 1 0 9	51 → 242 → 139 → 108 260 39	49 → 580 → 90 → 163 260 86	42 → 802 → 69 → 100 436 40	33 → 293 → 57 → 59 298 107	27 → 0 → 68 → 75 359 1	
17 Indian St. & Iris Av.	18 Indian St. & Krameria Av.	19 Indian St. & San Michele	20 Indian St. & Nandina Av.	21 Indian St. & Harley Knox Bl.	22 Driveway 1 & Gentian Av.	23 Driveway 2 & Santiago Dr.	24 SR-60 EB Off-Ramp & Sunnymead Bl.
17 260 315 → 430 → 423 → 11	109 205 → 278 → 7	NOT AN ANALYSIS LOCATION	NOT AN ANALYSIS LOCATION	353 69 18 → 46 → 408 → 19	→ 20 → 44	0 59 → 72 → 89	74 642 → → 585
32 → 242 → 46 → 133 279 13	→ 165 25			964 → 511 → 240 → 118 123 22	31 → 0 → 0 → 51	0 → 74 →	395 →
25 Perris Bl. & SR-60 WB Ramps	26 Perris Bl. & Sunnymead Bl.	27 SR-60 EB On-Ramp & Sunnymead Bl.	28 Perris Bl. & Eucalyptus Av.	29 Perris Bl. & Cottonwood Av.	30 Perris Bl. & Alessandro Bl.	31 Perris Bl. & Cactus Av.	32 Perris Bl. & John F. Kennedy Dr.
443 1220 → 200 → 0 → 209	231 852 347 → 465 → 168 → 55	→ 59 → 672 → 41	58 1040 156 → 231 → 253 → 109	173 941 148 → 210 → 332 → 111	197 541 199 → 177 → 924 → 149	207 697 175 → 113 → 1046 → 126	70 655 253 → 125 → 507 → 281
→ 622 1306	358 → 378 → 302 → 187 1106 150	322 → 530 → 23 → 16 5 9	44 → 112 → 71 → 56 995 60	148 → 217 → 110 → 114 726 80	139 → 500 → 122 → 236 648 113	124 → 568 → 175 → 287 787 119	129 → 469 → 130 → 165 855 277
	33 Perris Bl. & Gentian Av.	34 Perris Bl. & Driveway 3	35 Perris Bl. & Driveway 4	36 Perris Bl. & Santiago Dr.	37 Perris Bl. & Iris Av.	38 Perris Bl. & Krameria Av.	39 Perris Bl. & San Michele Rd.
	29 799 82 → 121 → 4 → 35	70 780 →	85 738 →	26 722 61 → 120 → 38 → 62	97 468 212 → 199 → 603 → 228	39 744 108 → 222 → 315 → 272	142 1012 1 → 1 → 1 → 1
	72 → 3 → 20 → 32 1009 19	42 → 1060	69 → 1059	74 → 22 → 38 → 99 857 100	131 → 421 → 124 → 273 730 284	59 → 219 → 112 → 76 957 277	209 → 1 → 112 → 121 1117 1
	40 Perris Bl. & Nandina Av.	41 Perris Bl. & Harley Knox Bl.	42 Perris Bl. & Ramona Exwy.	43 Kitching St & Cactus Av.	44 Kitching St & John F. Kennedy Dr.	45 Kitching St & Iris Av.	46 Laselle St. & Iris Av.
	90 936 29 → 7 → 8 → 12	269 817 36 → 53 → 66 → 2	274 359 156 → 374 → 1511 → 139	147 269 64 → 85 → 572 → 82	96 239 129 → 167 → 515 → 46	167 174 67 → 95 → 668 → 169	108 629 146 → 87 → 767 → 432
	52 → 4 → 71 → 252 1249 49	300 → 98 → 98 → 144 1317 4	384 → 703 → 136 → 379 580 127	128 → 622 → 236 → 238 348 56	119 → 676 → 184 → 247 351 36	116 → 656 → 148 → 208 153 152	127 → 490 → 341 → 314 548 318

EXHIBIT 6-7

OPENING YEAR CUMULATIVE (2018) WITH PROJECT PM PEAK HOUR INTERSECTION VOLUMES

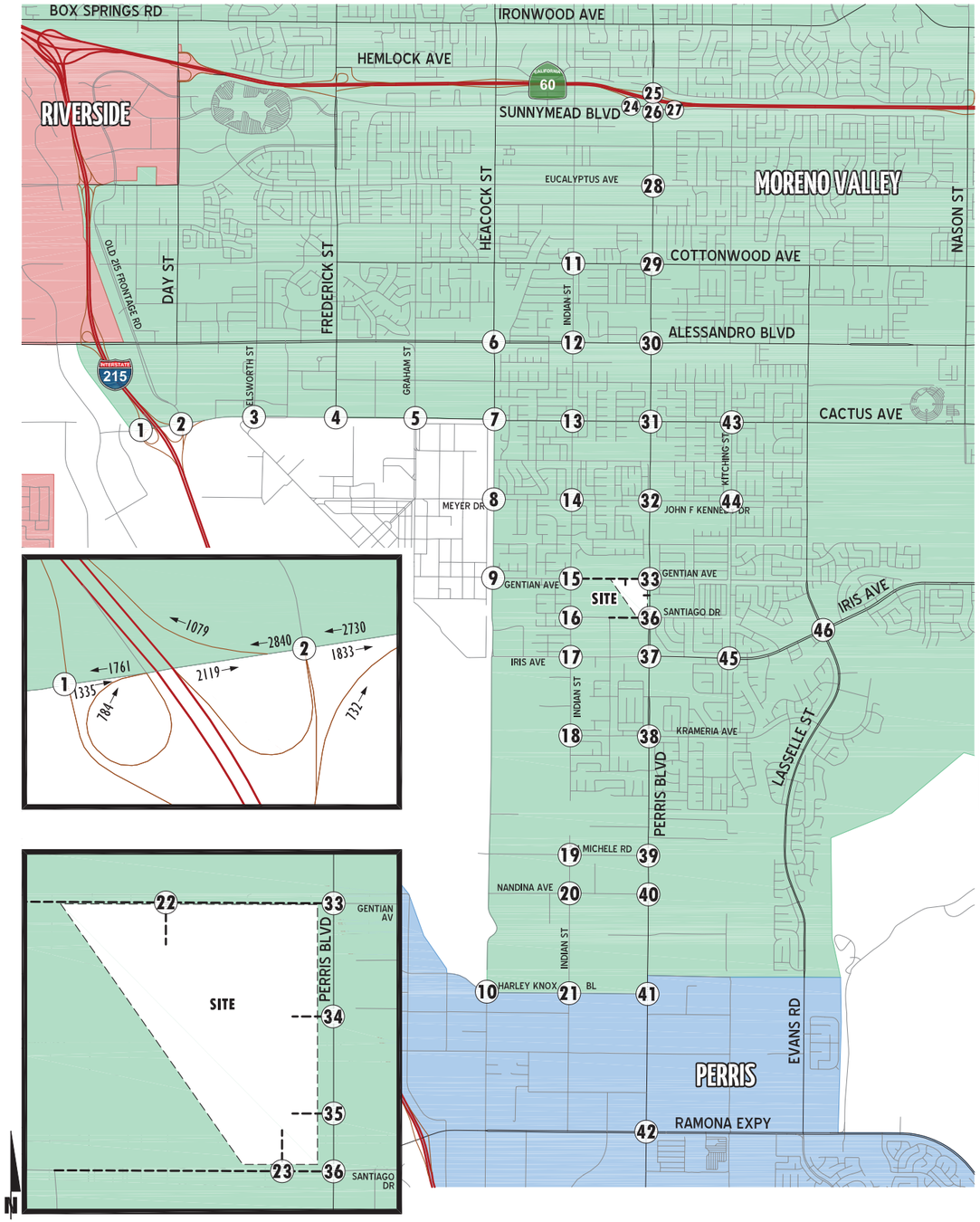

1 I-215 SB Ramps & Cactus Av.	2 I-215 NB Ramps & Cactus Av.	3 Elsworth St. & Cactus Av.	4 Frederick St. & Cactus Av.	5 Graham St. & Cactus Av.	6 Heacock St. & Alessandro Bl.	7 Heacock St. & Cactus Av.	8 Heacock St. & John F. Kennedy Dr.	
215 ← 732 ← 1029	63 → 3 → 96 ← 91 ← 2639	190 → 24 → 146 ← 112 ← 2005 ← 30	127 → 404 ← 203 ← 1766	169 → 198 → 217 ← 100 ← 1392 ← 23	185 → 389 → 244 ← 189 ← 839 ← 48	53 → 615 → 126 ← 114 ← 794 ← 18	53 → 660 → 339 ← 207 ← 92 ← 19	
1335 → 537 →	31 → 1713 → 374 → 139 ↑ 66 ↑ 23	120 → 2329 → 33 → 438 ↑ 114 ↑ 150	56 → 2436 →	195 → 2495 → 585 → 296 ↑ 126 ↑ 25	123 → 1233 → 145 → 167 ↑ 296 ↑ 53	121 → 1532 → 944 → 504 ↑ 482 ↑ 6	33 → 245 → 243 → 82 ↑ 377 ↑ 48	
9 Heacock St. & Gentian Av.	10 Heacock St. & Harley Knox Bl.	11 Indian St. & Cottonwood Av.	12 Indian St. & Alessandro Bl.	13 Indian St. & Cactus Av.	14 Indian St. & John F. Kennedy Dr.	15 Indian St. & Gentian Av.	16 Indian St. & Santiago Dr.	
NOT AN ANALYSIS LOCATION	0 → 0 → 0 ← 0 ← 462 ← 17	49 → 279 → 37 ← 55 ← 262 ← 46	70 → 370 → 230 ← 140 ← 1020 ← 73	69 → 597 → 203 ← 158 ← 697 ← 40	29 → 304 → 71 ← 42 ← 227 ← 71	29 → 303 → 36 ← 21 ← 0 ← 3	NOT AN ANALYSIS LOCATION	
	0 → 601 → 0 → 2 ↑ 0 ↑ 14	51 → 351 → 146 → 83 ↑ 274 ↑ 47	126 → 1320 → 155 → 220 ↑ 310 ↑ 190	58 → 1423 → 97 → 70 ↑ 406 ↑ 50	24 → 378 → 110 → 59 ↑ 229 ↑ 55	35 → 0 → 68 → 25 ↑ 248 ↑ 4		
17 Indian St. & Iris Av.	18 Indian St. & Krameria Av.	19 Indian St. & San Michele	20 Indian St. & Nandina Av.	21 Indian St. & Harley Knox Bl.	22 Driveway 1 & Gentian Av.	23 Driveway 2 & Santiago Dr.	24 SR-60 EB Off-Ramp & Sunnymead Bl.	
35 → 143 → 236 ← 190 ← 323 ← 76	146 → 159 ← 69 ← 13	NOT AN ANALYSIS LOCATION	NOT AN ANALYSIS LOCATION	818 → 321 → 75 ← 20 ← 529 ← 18	← 38 ← 82	0 → 148 ← 136 ← 77	100 → 1209 ← 445	
25 → 504 → 120 → 56 ↑ 194 ↑ 46	105 → 13 →			429 → 480 → 140 → 269 ↑ 106 ↑ 11	28 → 0 → 0 ↑ 127	0 → 58 →	697 →	
25 Perris Bl. & SR-60 WB Ramps	26 Perris Bl. & Sunnymead Bl.	27 SR-60 EB On-Ramp & Sunnymead Bl.	28 Perris Bl. & Eucalyptus Av.	29 Perris Bl. & Cottonwood Av.	30 Perris Bl. & Alessandro Bl.	31 Perris Bl. & Cactus Av.	32 Perris Bl. & John F. Kennedy Dr.	
384 → 1218 ← 189 ← 1 ← 239	163 → 929 → 366 ← 387 ← 111 ← 56	← 22 ← 493 ← 27	126 → 1055 → 180 ← 157 ← 238 ← 112	135 → 1040 → 215 ← 148 ← 203 ← 110	201 → 795 → 190 ← 145 ← 703 ← 161	97 → 1092 → 193 ← 142 ← 538 ← 100	76 → 1167 → 218 ← 96 ← 267 ← 244	
← 606 ← 1576	709 → 708 → 489 → 172 ↑ 1086 ↑ 83	278 → 737 → 142 → 61 ↑ 25 ↑ 30	106 → 231 → 126 → 85 ↑ 939 ↑ 70	108 → 265 → 169 → 194 ↑ 826 ↑ 105	264 → 985 → 287 → 341 ↑ 675 ↑ 141	217 → 988 → 306 → 218 ↑ 854 ↑ 139	150 → 342 → 200 → 215 ↑ 1070 ↑ 197	
	33 Perris Bl. & Gentian Av.	34 Perris Bl. & Driveway 3	35 Perris Bl. & Driveway 4	36 Perris Bl. & Santiago Dr.	37 Perris Bl. & Iris Av.	38 Perris Bl. & Krameria Av.	39 Perris Bl. & San Michele Rd.	
	69 → 1332 → 171 ← 154 ← 8 ← 43	133 → 1273	117 → 1261	34 → 1197 → 126 ← 88 ← 39 ← 63	106 → 772 → 333 ← 233 ← 410 ← 213	54 → 863 → 173 ← 140 ← 136 ← 200	147 → 899 → 1 ← 1 ← 1 ← 1	
	118 → 8 → 29 → 53 ↑ 1150 ↑ 117	106 → 1320	97 → 1320	129 → 36 → 40 → 139 ↑ 1081 ↑ 62	123 → 498 → 171 → 171 ↑ 809 ↑ 208	65 → 188 → 48 → 48 ↑ 1001 ↑ 169	211 → 1 → 141 → 123 ↑ 982 ↑ 1	
40 Perris Bl. & Nandina Av.	41 Perris Bl. & Harley Knox Bl.	42 Perris Bl. & Ramona Exwy.	43 Kitching St & Cactus Av.	44 Kitching St & John F. Kennedy Dr.	45 Kitching St & Iris Av.	46 Laselle St. & Iris Av.		
25 → 1125 → 53 ← 3 ← 5 ← 14	374 → 1147 → 58 ← 53 ← 115 ← 5	232 → 640 → 467 ← 145 ← 898 ← 91	78 → 341 → 60 ← 41 ← 671 ← 69	82 → 401 → 77 ← 54 ← 401 ← 37	149 → 251 → 105 ← 171 ← 811 ← 161	140 → 759 → 282 ← 133 ← 810 ← 463		
135 → 2 → 204 → 4 ↑ 894 ↑ 17	267 → 70 → 252 → 51 ↑ 792 ↑ 2	263 → 1241 → 311 → 267 ↑ 444 ↑ 109	97 → 813 → 218 → 101 ↑ 354 ↑ 62	88 → 528 → 181 → 122 ↑ 349 ↑ 40	153 → 917 → 208 → 130 ↑ 223 ↑ 186	207 → 578 → 332 → 306 ↑ 623 ↑ 346		

EXHIBIT 6-8

OPENING YEAR CUMULATIVE (2018) WITH PROJECT SATURDAY MID-DAY PEAK HOUR INTERSECTION VOLUMES

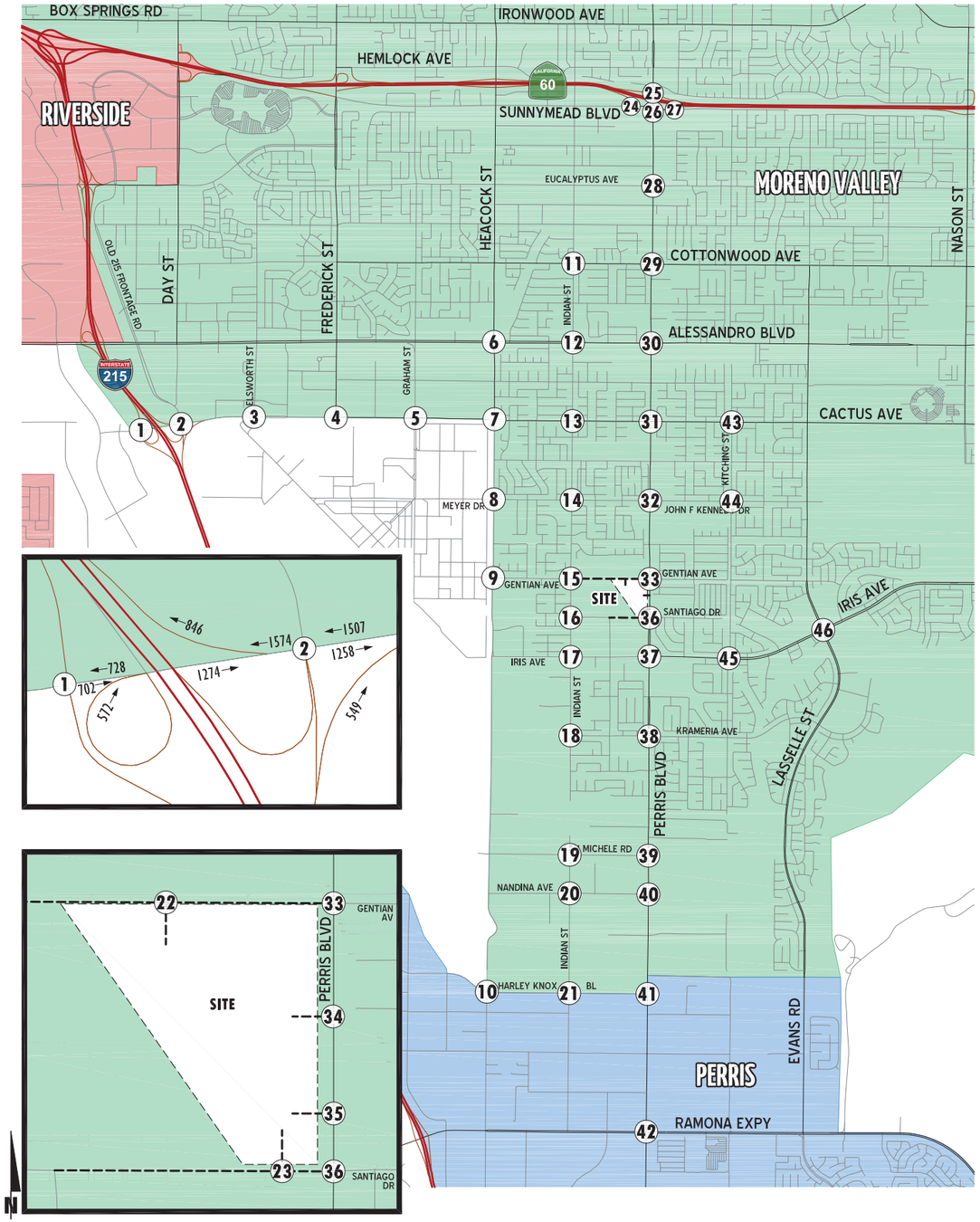

1 I-215 SB Ramps & Cactus Av.	2 I-215 NB Ramps & Cactus Av.	3 Elsworth St. & Cactus Av.	4 Frederick St. & Cactus Av.	5 Graham St. & Cactus Av.	6 Heacock St. & Alessandro Bl.	7 Heacock St. & Cactus Av.	8 Heacock St. & John F. Kennedy Dr.
102 / 226 / 502	20 / 0 / 68 / 82 / 1425	57 / 85 / 66 / 101 / 1414 / 128	61 / 291 / 227 / 1644	126 / 147 / 110 / 69 / 1342 / 27	145 / 862 / 231 / 205 / 606 / 293	163 / 649 / 213 / 216 / 737 / 13	162 / 470 / 297 / 299 / 131 / 17
702 / 80	16 / 1027 / 231 / 128 / 27 / 92	89 / 1400 / 101 / 158 / 169 / 119	48 / 1424	99 / 1472 / 419 / 296 / 113 / 15	218 / 560 / 82 / 43 / 832 / 264	195 / 1000 / 464 / 482 / 614 / 16	104 / 214 / 143 / 45 / 520 / 30
9 Heacock St. & Gentian Av.	10 Heacock St. & Harley Knox Bl.	11 Indian St. & Cottonwood Av.	12 Indian St. & Alessandro Bl.	13 Indian St. & Cactus Av.	14 Indian St. & John F. Kennedy Dr.	15 Indian St. & Gentian Av.	16 Indian St. & Santiago Dr.
NOT AN ANALYSIS LOCATION	0 / 0 / 0 / 0 / 244 / 43	56 / 285 / 55 / 57 / 260 / 51	91 / 278 / 220 / 107 / 1038 / 216	99 / 448 / 78 / 140 / 703 / 34	45 / 375 / 91 / 93 / 296 / 79	53 / 389 / 27 / 24 / 0 / 3	NOT AN ANALYSIS LOCATION
	0 / 344 / 0 / 16 / 0 / 47	47 / 314 / 137 / 93 / 305 / 59	96 / 1115 / 92 / 256 / 301 / 255	110 / 991 / 89 / 137 / 499 / 63	88 / 332 / 65 / 67 / 435 / 73	94 / 0 / 56 / 51 / 409 / 4	
17 Indian St. & Iris Av.	18 Indian St. & Krameria Av.	19 Indian St. & San Michele	20 Indian St. & Nandina Av.	21 Indian St. & Harley Knox Bl.	22 Driveway 1 & Gentian Av.	23 Driveway 2 & Santiago Dr.	24 SR-60 EB Off-Ramp & Sunnymead Bl.
64 / 105 / 178 / 224 / 322 / 79	118 / 129 / 117 / 24	NOT AN ANALYSIS LOCATION	NOT AN ANALYSIS LOCATION	277 / 532 / 63 / 5 / 340 / 36	34 / 109	0 / 190 / 179 / 52	103 / 1103 / 666
14 / 338 / 136 / 73 / 191 / 35	128 / 24			178 / 245 / 32 / 149 / 363 / 48	31 / 0 / 0 / 163	0 / 70	1001
25 Perris Bl. & SR-60 WB Ramps	26 Perris Bl. & Sunnymead Bl.	27 SR-60 EB On-Ramp & Sunnymead Bl.	28 Perris Bl. & Eucalyptus Av.	29 Perris Bl. & Cottonwood Av.	30 Perris Bl. & Alessandro Bl.	31 Perris Bl. & Cactus Av.	32 Perris Bl. & John F. Kennedy Dr.
433 / 1076 / 159 / 3 / 215	213 / 737 / 342 / 479 / 232 / 109	39 / 682 / 52	112 / 1238 / 108 / 129 / 192 / 110	111 / 1017 / 45 / 115 / 162 / 99	257 / 751 / 157 / 147 / 697 / 168	75 / 1070 / 181 / 123 / 408 / 71	97 / 1233 / 201 / 122 / 246 / 237
774 / 1544	697 / 799 / 608 / 221 / 1142 / 136	354 / 675 / 248 / 138 / 37 / 66	84 / 158 / 108 / 60 / 1307 / 84	129 / 211 / 127 / 146 / 1041 / 101	334 / 847 / 311 / 469 / 746 / 119	148 / 628 / 342 / 347 / 987 / 280	216 / 233 / 160 / 212 / 1301 / 243
33 Perris Bl. & Gentian Av.	34 Perris Bl. & Driveway 3	35 Perris Bl. & Driveway 4	36 Perris Bl. & Santiago Dr.	37 Perris Bl. & Iris Av.	38 Perris Bl. & Krameria Av.	39 Perris Bl. & San Michele Rd.	
73 / 1516 / 80 / 166 / 11 / 45	174 / 1424	159 / 1400	32 / 1396 / 104 / 61 / 21 / 47	143 / 940 / 404 / 326 / 638 / 206	105 / 870 / 210 / 159 / 118 / 132	226 / 898 / 1 / 1 / 1 / 1	
150 / 11 / 36 / 65 / 1487 / 99	136 / 1650	132 / 1650	163 / 39 / 59 / 178 / 1399 / 66	128 / 275 / 168 / 235 / 1145 / 180	66 / 109 / 48 / 35 / 1178 / 94	163 / 1 / 27 / 45 / 976 / 1	
40 Perris Bl. & Nandina Av.	41 Perris Bl. & Harley Knox Bl.	42 Perris Bl. & Ramona Exwy.	43 Kitching St & Cactus Av.	44 Kitching St & John F. Kennedy Dr.	45 Kitching St & Iris Av.	46 Laselle St. & Iris Av.	
68 / 833 / 106 / 3 / 2 / 4	300 / 746 / 15 / 13 / 29 / 1	195 / 453 / 397 / 269 / 1035 / 140	61 / 300 / 77 / 59 / 438 / 68	103 / 270 / 42 / 38 / 408 / 68	135 / 255 / 85 / 172 / 805 / 254	95 / 337 / 241 / 126 / 838 / 274	
150 / 2 / 105 / 11 / 898 / 2	227 / 18 / 135 / 37 / 676 / 1	154 / 964 / 81 / 191 / 481 / 139	59 / 752 / 134 / 141 / 358 / 59	124 / 469 / 155 / 116 / 317 / 36	115 / 756 / 114 / 127 / 231 / 130	220 / 546 / 211 / 195 / 421 / 199	