EXHIBIT 7-6

GENERAL PLAN BUILDOUT (POST-2035) WITH PROJECT AM PEAK HOUR INTERSECTION VOLUMES

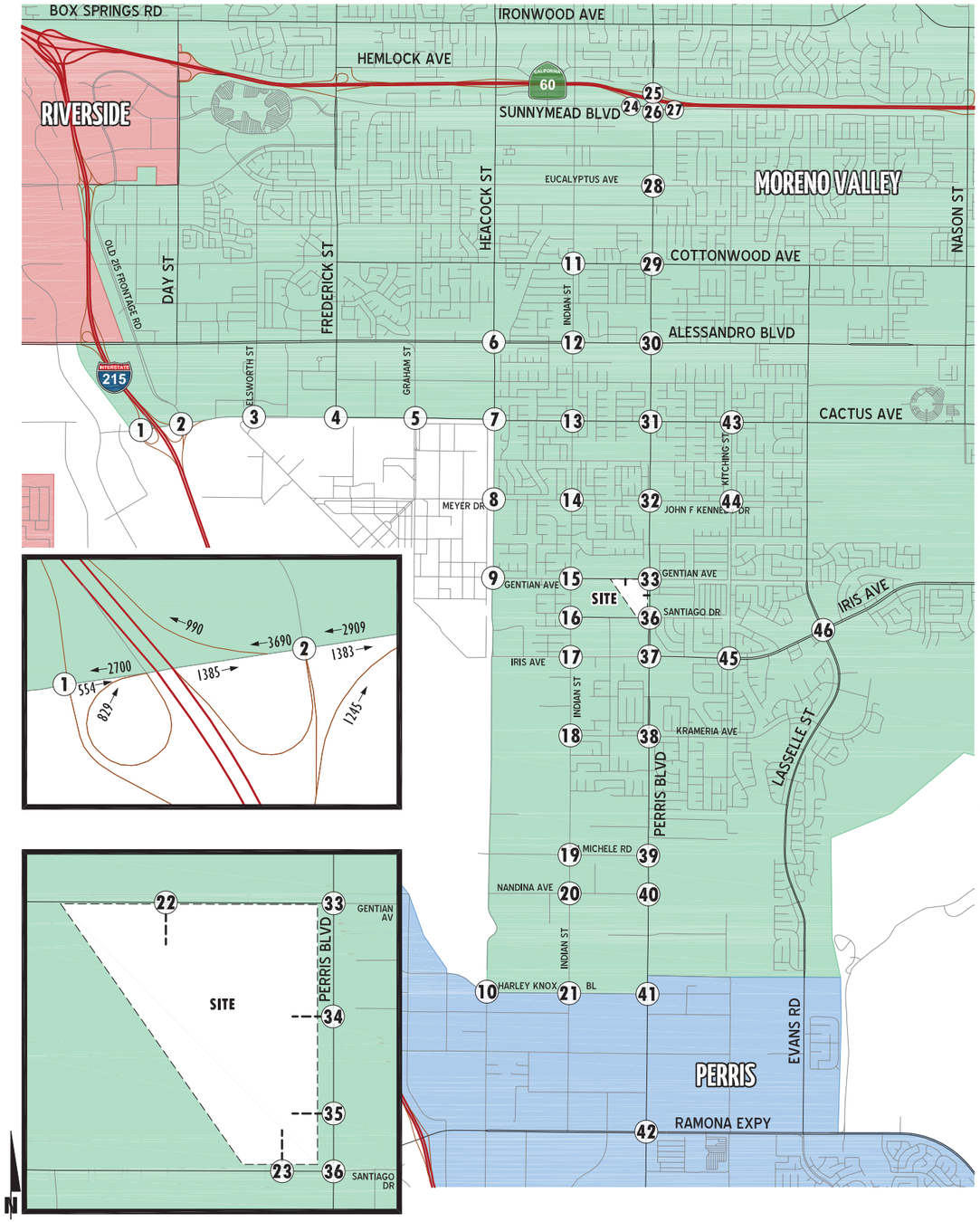

1	I-215 SB Ramps & Cactus Av.	528	2067	633	554	395		2	I-215 NB Ramps & Cactus Av.	384	0	132	311	2598	86	121	88	708	362	40
3	Elsworth St. & Cactus Av.	141	152	103	155	2801	118	114	2004	384	58	28	21							
4	Frederick St. & Cactus Av.	71	207	198	2838	105	1895													
5	Graham St. & Cactus Av.	111	140	105	192	2601	29	187	1732	289	390	202	18							
6	Heacock St. & Alessandro Bl.	161	215	173	216	1954	49	154	1091	96	226	506	72							
7	Heacock St. & Cactus Av.	57	354	82	153	1752	17	162	1104	468	962	716	10							
8	Heacock St. & John F. Kennedy Dr.	32	327	181	333	181	79	15	93	177	142	1155	61							
9	Heacock St. & Gentian Av.	591	94	139	5	1128	5													
10	Heacock St. & Harley Knox Bl.	0	0	0	0	1470	11	0	942	5	5	0	16							
11	Indian St. & Cottonwood Av.	86	293	65	102	477	63	60	280	164	133	304	48							
12	Indian St. & Alessandro Bl.	129	303	104	146	1828	112	91	1008	143	191	296	102							
13	Indian St. & Cactus Av.	50	453	103	159	1625	79	50	939	153	150	538	48							
14	Indian St. & John F. Kennedy Dr.	41	289	224	201	819	195	39	678	96	87	404	219							
15	Indian St. & Gentian Av.	43	340	60	49	15	10	31	17	80	87	647	10							
16	Indian St. & Santiago Dr.	587	35	136	287	770	44													
17	Indian St. & Iris Av.	21	428	366	499	736	31	38	445	79	154	338	20							
18	Indian St. & Krameria Av.	61	346	239	324	150	92	14	32	165	339	473	140							
19	Indian St. & San Michele	52	411	127	341	696	198	57	158	304	1026	815	295							
20	Indian St. & Nandina Av.	51	630	107	108	85	188	26	40	290	465	1817	333							
21	Indian St. & Harley Knox Bl.	488	638	229	438	1126	108	1028	594	254	125	1121	100							
22	Driveway 1 & Gentian Av.	109	24	142	37	37	27													
23	Driveway 2 & Santiago Dr.	17	44	61	264	22	144													
24	SR-60 EB Off-Ramp & Sunnymead Bl.	99	719	945	481															
25	Perris Bl. & SR-60 WB Ramps	536	1726	275	0	332	685	1638												
26	Perris Bl. & Sunnymead Bl.	337	1131	591	662	369	83	405	438	357	239	1257	217							
27	SR-60 EB On-Ramp & Sunnymead Bl.	82	1074	63	410	814	22	40	29	32										
28	Perris Bl. & Eucalyptus Av.	113	1428	213	291	487	139	91	194	134	129	1210	84							
29	Perris Bl. & Cottonwood Av.	255	1225	209	255	444	161	197	275	138	163	904	119							
30	Perris Bl. & Alessandro Bl.	249	708	294	258	1595	278	194	789	200	412	815	252							
31	Perris Bl. & Cactus Av.	293	1178	228	143	1132	269	262	675	297	394	1141	295							
32	Perris Bl. & John F. Kennedy Dr.	258	1094	402	315	634	522	282	590	342	433	1390	476							
33	Perris Bl. & Gentian Av.	57	1639	139	239	25	88	107	7	55	50	1713	26							
34	Perris Bl. & Driveway 3	52	1730	36	1790															
35	Perris Bl. & Driveway 4	74	1692	61	1790															
36	Perris Bl. & Santiago Dr.	68	1599	85	171	114	78	95	34	59	142	1515	148							
37	Perris Bl. & Iris Av.	187	1040	325	314	721	367	291	510	193	312	1064	329							
38	Perris Bl. & Krameria Av.	63	1367	139	242	415	360	83	277	215	121	1441	313							
39	Perris Bl. & San Michele Rd.	273	1665	5	5	5	5	307	5	237	260	1601	5							
40	Perris Bl. & Nandina Av.	162	1658	68	41	46	73	92	6	128	295	1839	125							
41	Perris Bl. & Harley Knox Bl.	412	1182	149	225	244	71	378	103	18	186	1556	22							
42	Perris Bl. & Ramona Exwy.	312	621	339	546	1663	220	420	774	149	417	826	210							
43	Kitching St & Cactus Av.	224	528	96	154	949	85	164	807	297	287	587	93							
44	Kitching St & John F. Kennedy Dr.	237	480	178	236	928	77	231	940	252	343	635	62							
45	Kitching St & Iris Av.	228	452	126	175	973	700	162	862	204	291	314	397							
46	Laselle St. & Iris Av.	190	859	222	149	1273	544	216	836	459	386	753	426							

EXHIBIT 7-7

GENERAL PLAN BUILDOUT (POST-2035) WITH PROJECT PM PEAK HOUR INTERSECTION VOLUMES

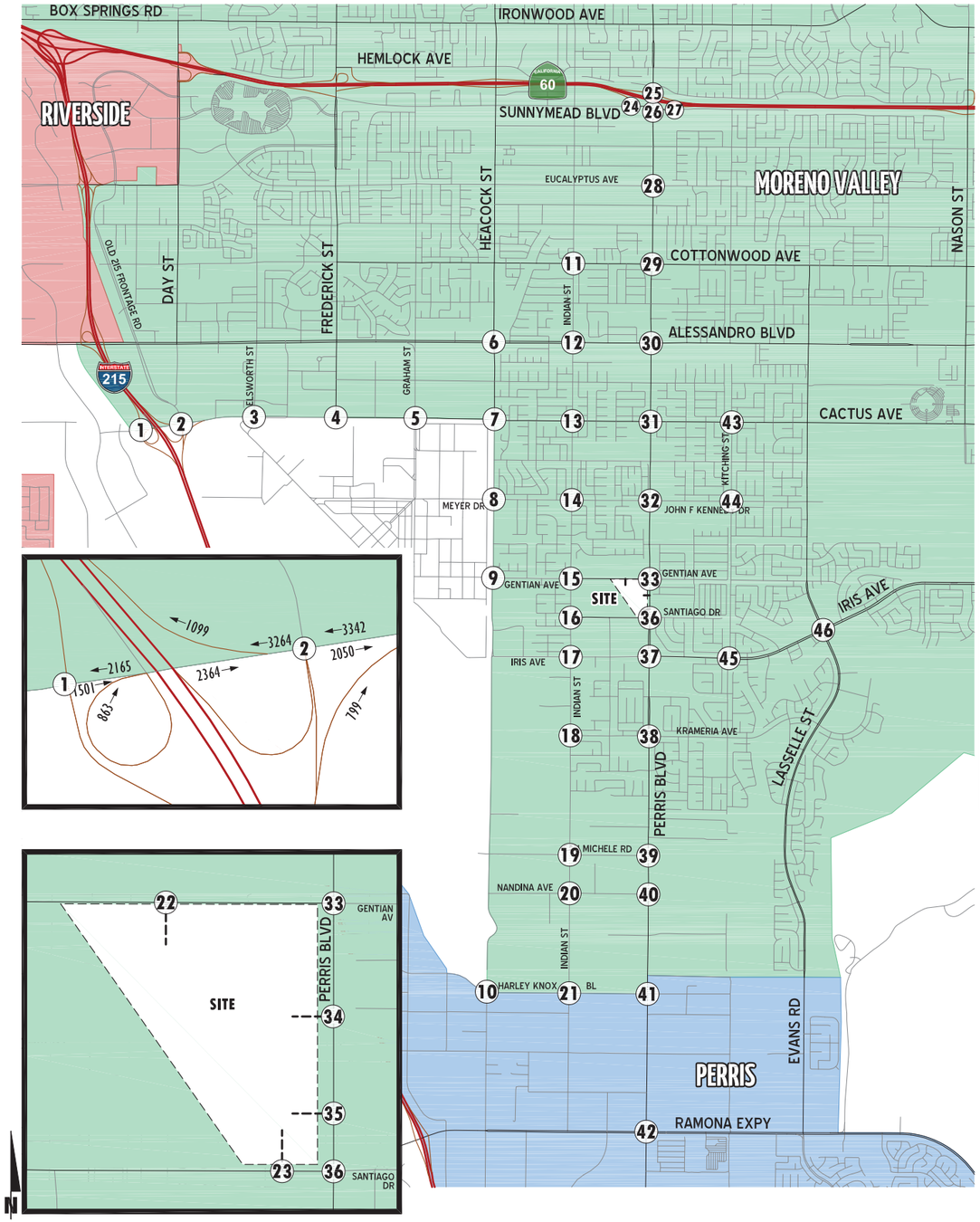

1 I-215 SB Ramps & Cactus Av.	2 I-215 NB Ramps & Cactus Av.	3 Elsworth St. & Cactus Av.	4 Frederick St. & Cactus Av.	5 Graham St. & Cactus Av.	6 Heacock St. & Alessandro Bl.	7 Heacock St. & Cactus Av.	8 Heacock St. & John F. Kennedy Dr.	
236 ← 1060 ← 1105	250 → 5 ← 265 ← 480 ← 2862	188 → 27 ← 199 ← 217 ← 2216 ← 33	163 → 479 ← 240 ← 2251	356 → 264 ← 259 ← 119 ← 1633 ← 25	233 → 542 ← 296 ← 262 ← 1561 ← 63	141 → 744 ← 158 ← 143 ← 933 ← 21	78 → 1027 ← 513 ← 318 ← 165 ← 47	
1501 → 591 →	193 → 1760 → 411 → 153 ← 151 ← 25	226 → 2566 → 36 → 482 ← 125 ← 165	67 → 2777 →	240 → 2964 → 873 → 353 ← 139 ← 28	175 → 2232 → 190 → 195 ← 415 ← 61	152 → 2028 → 1131 → 608 ← 586 ← 8	48 → 284 → 297 → 208 ← 560 ← 112	
9 Heacock St. & Gentian Av.	10 Heacock St. & Harley Knox Bl.	11 Indian St. & Cottonwood Av.	12 Indian St. & Alessandro Bl.	13 Indian St. & Cactus Av.	14 Indian St. & John F. Kennedy Dr.	15 Indian St. & Gentian Av.	16 Indian St. & Santiago Dr.	
1418 → 128 → 63 ← 5	0 → 0 → 0 → 0 ← 1183 ← 30	74 → 414 ← 66 ← 79 ← 373 ← 68	103 → 462 ← 279 ← 194 ← 1545 ← 124	82 → 756 ← 232 ← 178 ← 988 ← 48	34 → 623 ← 83 ← 49 ← 261 ← 120	75 → 565 ← 105 ← 107 ← 23 ← 10	469 → 10 ← 10 ← 52	
758 ← 13	0 → 1662 → 0 → 5 ← 0 ← 26	75 → 656 → 188 → 111 ← 404 ← 92	208 → 1912 → 236 → 268 ← 495 ← 194	69 → 2033 → 162 → 165 ← 617 ← 60	28 → 436 → 182 → 129 ← 444 ← 88	47 → 22 → 79 → 38 ← 482 ← 10	578 ← 51	
17 Indian St. & Iris Av.	18 Indian St. & Krameria Av.	19 Indian St. & San Michele	20 Indian St. & Nandina Av.	21 Indian St. & Harley Knox Bl.	22 Driveway 1 & Gentian Av.	23 Driveway 2 & Santiago Dr.	24 SR-60 EB Off-Ramp & Sunnymead Bl.	
61 → 310 ← 345 ← 282 ← 395 ← 121	52 → 523 ← 187 ← 82 ← 59 ← 200	93 → 886 ← 436 ← 234 ← 231 ← 262	142 → 620 ← 117 ← 12 ← 65 ← 403	882 → 1379 ← 633 ← 366 ← 916 ← 126	← 190 ← 45	42 → 110 ← 115 ← 204	128 → 1289 ← 833	
38 → 604 → 140 → 91 ← 430 ← 77	105 → 179 → 467 → 259 ← 572 ← 184	87 → 721 → 1042 → 407 ← 794 ← 177	79 → 172 → 877 → 473 ← 1140 ← 351	470 → 1341 → 199 → 285 ← 1090 ← 172	320 → 70 → 93 ← 68	41 → 202 →	908 →	
25 Perris Bl. & SR-60 WB Ramps	26 Perris Bl. & Sunnymead Bl.	27 SR-60 EB On-Ramp & Sunnymead Bl.	28 Perris Bl. & Eucalyptus Av.	29 Perris Bl. & Cottonwood Av.	30 Perris Bl. & Alessandro Bl.	31 Perris Bl. & Cactus Av.	32 Perris Bl. & John F. Kennedy Dr.	
428 → 1738 → 243 ← 1 ← 305	295 → 1114 ← 634 ← 687 ← 233 ← 96	34 ← 952 ← 29	236 → 1349 ← 220 ← 231 ← 356 ← 169	207 → 1383 ← 321 ← 261 ← 321 ← 166	257 → 1123 ← 285 ← 234 ← 1149 ← 367	260 → 1720 ← 248 ← 190 ← 712 ← 164	108 → 2019 ← 225 ← 140 ← 275 ← 354	
695 ← 2176	769 → 917 → 510 → 305 ← 1415 ← 134	406 → 1126 → 153 → 64 ← 27 ← 32	195 → 442 → 214 → 154 ← 1320 ← 85	233 → 507 → 274 → 240 ← 1025 ← 138	330 → 1685 → 450 → 536 ← 806 ← 350	350 → 1270 → 499 → 293 ← 1241 ← 233	145 → 419 → 276 → 325 ← 1582 ← 276	
33 Perris Bl. & Gentian Av.	34 Perris Bl. & Driveway 3	35 Perris Bl. & Driveway 4	36 Perris Bl. & Santiago Dr.	37 Perris Bl. & Iris Av.	38 Perris Bl. & Krameria Av.	39 Perris Bl. & San Michele Rd.		
98 → 2245 ← 286 ← 188 ← 31 ← 85	99 → 2392	96 → 2385	75 → 2225 ← 161 ← 111 ← 72 ← 90	256 → 1446 ← 549 ← 376 ← 560 ← 349	88 → 1525 ← 231 ← 179 ← 184 ← 314	270 → 1850 ← 5 ← 5 ← 5 ← 5		
145 → 81 → 161 → 107 ← 1969 ← 257	89 → 2333	76 → 2333	130 → 69 → 112 → 172 ← 2071 ← 100	271 → 599 → 226 → 251 ← 1512 ← 339	97 → 242 → 136 → 113 ← 1893 ← 227	373 → 5 → 407 → 286 ← 1925 ← 5		
40 Perris Bl. & Nandina Av.	41 Perris Bl. & Harley Knox Bl.	42 Perris Bl. & Ramona Exwy.	43 Kitching St & Cactus Av.	44 Kitching St & John F. Kennedy Dr.	45 Kitching St & Iris Av.	46 Laselle St. & Iris Av.		
98 → 2314 ← 177 ← 11 ← 19 ← 40	477 → 1594 ← 255 ← 145 ← 157 ← 58	250 → 959 ← 545 ← 350 ← 1028 ← 204	118 → 426 ← 121 ← 93 ← 708 ← 103	152 → 560 ← 127 ← 100 ← 456 ← 64	217 → 392 ← 205 ← 292 ← 1098 ← 626	214 → 990 ← 386 ← 218 ← 1259 ← 545		
293 → 40 → 364 → 57 ← 2127 ← 163	578 → 335 → 266 → 165 ← 1404 ← 90	437 → 1434 → 322 → 294 ← 844 ← 152	260 → 1062 → 276 → 129 ← 538 ← 104	149 → 603 → 243 → 139 ← 493 ← 68	221 → 1218 → 293 → 192 ← 301 ← 655	326 → 1099 → 454 → 426 ← 810 ← 452		

EXHIBIT 7-8

GENERAL PLAN BUILDOUT (POST-2035) WITH PROJECT SATURDAY MID-DAY PEAK HOUR INTERSECTION VOLUMES

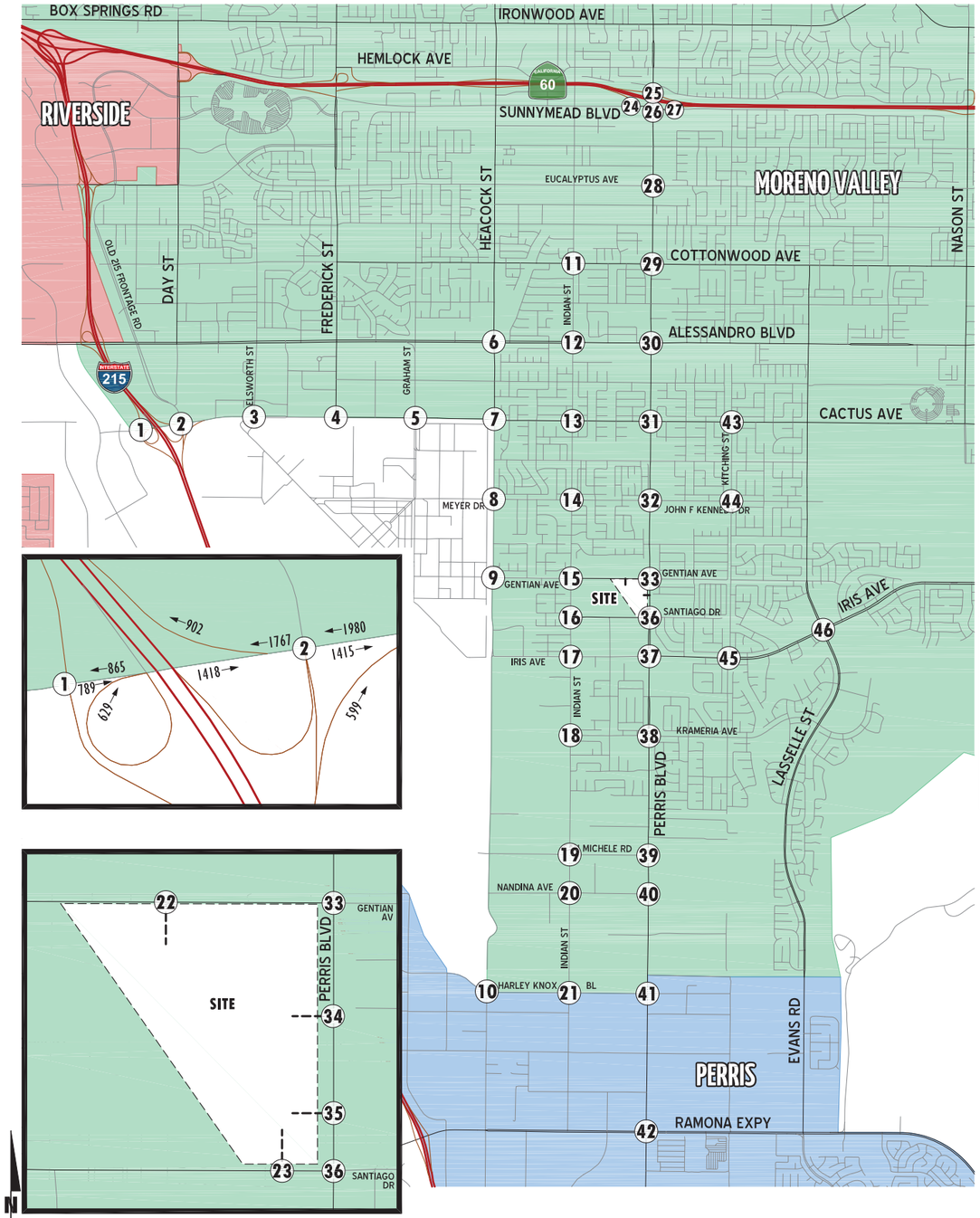

1	I-215 SB Ramps & Cactus Av.					2	I-215 NB Ramps & Cactus Av.					3	Elsworth St. & Cactus Av.					4	Frederick St. & Cactus Av.				
112		325	540			81	0	188		435	1545	56	93	89		195	1563	139	78	344		268	2095
789	88					97	1068	254	141	62	100	168	1541	108	169	183	128		57	1622			
5	Graham St. & Cactus Av.					6	Heacock St. & Alessandro Bl.					7	Heacock St. & Cactus Av.					8	Heacock St. & John F. Kennedy Dr.				
265	195	230		82	1573	30	176	1172	265		257	893	355	267	801	294		248	961	15	180	651	435		423	192	41
122	1846	625	353	125	67		299	938	108	59	1128	309		220	1315	563	584	727	19		129	238	172	117	700	70
9	Heacock St. & Gentian Av.					10	Heacock St. & Harley Knox Bl.					11	Indian St. & Cottonwood Av.					12	Indian St. & Alessandro Bl.				
858	104		137	15		0	0	0		0	530	49	71	381	68		61	342	91	122	361	265		174	1605	336
			874	40		0	845	0	20	0	84		58	584	174	120	429	118		141	1596	139	313	490	260
13	Indian St. & Cactus Av.					14	Indian St. & John F. Kennedy Dr.					15	Indian St. & Gentian Av.					16	Indian St. & Santiago Dr.				
105	583	126		142	986	38	50	601	102		133	371	118	115	601	135		135	26	10	588	10		10	64	
121	1203	159	256	721	76		127	410	115	136	691	104		102	26	62	70	651	10				699	64		
17	Indian St. & Iris Av.					18	Indian St. & Krameria Av.					19	Indian St. & San Michele					20	Indian St. & Nandina Av.				
110	232	254		325	390	121	39	394	147		134	44	148	70	576	329		128	159	262	142	1205	234		62	43	138
24	392	148	110	434	48		79	134	350	194	430	138		65	480	738	488	700	148		90	85	482	594	1044	351
21	Indian St. & Harley Knox Bl.					22	Driveway 1 & Gentian Av.					23	Driveway 2 & Santiago Dr.					24	SR-60 EB Off-Ramp & Sunnymead Bl.				
412	983	156		22	564	157					57	60		54	141			152	161		132	1169				1198
210	535	46	158	1672	703		84	92		119	87		54	293							1109					
25	Perris Bl. & SR-60 WB Ramps					26	Perris Bl. & Sunnymead Bl.					27	SR-60 EB On-Ramp & Sunnymead Bl.					28	Perris Bl. & Eucalyptus Av.				
481	1633		204	4	393		372	1061	593		851	433	175				53	1265	55	210	1581	132		190	288	162
			941	2113			715	932	631	393	1488	211		492	955	289	194	39	68		155	302	183	110	1838	101
29	Perris Bl. & Cottonwood Av.					30	Perris Bl. & Alessandro Bl.					31	Perris Bl. & Cactus Av.					32	Perris Bl. & John F. Kennedy Dr.				
221	1314	267		253	256	145	328	1039	236		237	1139	376	201	1632	232		164	539	105	137	2065	207		178	254	334
279	404	181	162	1354	131		404	1207	433	741	883	284		239	807	546	426	1416	322		208	285	191	311	1908	330
33	Perris Bl. & Gentian Av.					34	Perris Bl. & Driveway 3					35	Perris Bl. & Driveway 4					36	Perris Bl. & Santiago Dr.				
37	2135	134		203	15	90	130	2186					132	2168				75	2068	130		77	32	166
64	15	91	64	2169	217		114			2450			105			2450		153	72	209	206	2193	106	
37	Perris Bl. & Iris Av.					38	Perris Bl. & Krameria Av.					39	Perris Bl. & San Michele Rd.					40	Perris Bl. & Nandina Av.				
347	1552	663		491	899	338	139	1514	263		252	160	208	414	1601	5		5	5	5	121	1413	254		11	6	12
265	331	222	343	1748	292		148	141	136	84	1817	121		289	5	78	104	1571	5		274	40	188	143	1496	18
41	Perris Bl. & Harley Knox Bl.					42	Perris Bl. & Ramona Exwy.					43	Kitching St & Cactus Av.					44	Kitching St & John F. Kennedy Dr.				
368	1161	64		36	39	15	212	625	605		462	1185	314	93	375	156		134	462	85	167	377	70		70	463	119
343	84	89	119	1180	23		247	1114	84	211	710	194		159	921	169	181	544	96		180	536	192	131	547	61
45	Kitching St & Iris Av.					46	Laselle St. & Iris Av.																			
195	399	166		295	1084	441	238	440	330		207	1187	323													
203	1005	195	187	311	457		343	1033	287	269	548	260														